

# TOPOGRAPHICAL DICTIONARY

## OF

# IRELAND

## ABB

ABBEY, a parish and village, in the barony of BURREN, county of CLARE, and province of MUNSTER; containing, with the post-town of Burren, 2493 inhabitants, of which number, 128 are in the village. This place, which is situated on the shores of the harbour of Burren in the bay of Galway, and on the road from Galway to Ennistymon, derives its name from an ancient Cistercian abbey founded here, either by Donald O'Brien, King of Limerick, in 1194, or by his son Donough Carbrac O'Brien, in the year 1200. This establishment, designated the abbey of Corcomroe, Corcomruadh, or *De Petra fertili*, and called also Gounamonagh, or "the Glen of the Monks," is said to have been a sumptuous edifice, dedicated to the Blessed Virgin, and dependent on or connected with the abbey of Suire, or Innislau-naght, in the county of Tipperary: it was afterwards made subject to the celebrated abbey of Furness, in Lancashire, and had a cell annexed to it in Kilshanny, in the adjoining barony of Corcomroe. The remains are extensive, forming an interesting object as seen from the road, and presenting evident traces of its former splendour: a fine pointed arch is still tolerably perfect, and is particularly admired for the beauty of its proportions; and there are some remains of the stately tomb of the King of Thomond, who was killed in a battle fought near this place, in 1267. The parish extends along the southern shore of the bay, on the confines of the county of Galway, and comprises 5545 statute acres, as applotted under the tithe act. The greater portion is under tillage; the land along the coast produces good crops of wheat, but that in the interior is hilly and unproductive, adapted only for grazing; the system of agriculture has been greatly improved through the exertions of Burton Bindon, Esq., and Messrs. Hynes and Moran. There are some limestone quarries of excellent quality, and sea manure is found in abundance on the shore. The principal seats are Finvarra House, the residence of—Skerret, Esq.; and Curranroe, of Burton Bindon, Esq. The small port of New Quay is situated about a quarter of a mile to the north of the village of Burren; a constant intercourse is kept up with Galway, on the opposite side of the bay, and a con-

VOL. I.—1

## ABB

siderable trade in corn and fish is carried on: the boats employed in the Galway bay fishery rendezvous here, and more than 100 of them have at one time taken shelter in stormy weather. The port affords great facilities for commerce, as vessels of considerable burden can approach at any time of the tide: the coast is well adapted for sea bathing. The great oyster bed, called the Red Bank, to the east of Burren, and said to be one of the most extensive on the Irish coast, was established some years since by Mr. Bindon, and is now in great celebrity: it is stocked with young oysters, chiefly from Connemara, and more than 150 persons, chiefly women and children, are regularly employed. A considerable trade is also carried on in sea-weed with the farmers of the interior, which has been greatly increased since the construction of a new line of road from this place leading through the parishes of Kinvarra and Killeny, in the county of Galway, and of Kilkeady and Inchicronan, in the county of Clare. The harbour of New Quay, or Burren, called also Curranroe, is one of the several inlets of the bay of Galway: it lies to the south of Aughnish Point, and extends four miles up to Curranroe Bridge. The late Fishery Board built a small quay in the narrow part of the channel, at the village of New Quay (so called from the construction of this quay, about eight years since), a little to the east of an older one, of which there are still some remains: vessels of 100 tons burden can come close up to it and deliver their cargoes. A court is held at Burren by the seneschal of the manor, about once in six weeks, for the recovery of small debts. The parish is in the diocese of Kilfenora, and is a rectory, partly without provision, for the cure of souls: the tithes, with the exception of those of the townlands of Aughnish, Finvarra, Behagh, and Kilmacrane, which are annexed to the parish of Kilcorney, are impropriate in Pierse Creagh, Esq., and amount to £120. In the R.C. divisions it is the head of a union or district, comprising also the parish of Oughtmanna; the chapel is situated in the village of Behagh, and it is intended to establish a school connected with it. There is a day school, in which are about 30 boys and 15 girls. On the summit of Rosrally mountain is

B

a well springing from the solid rock; it is dedicated to St. Patrick, and produces water of the purest quality, which is conveyed by pipes to the road side at the foot of the mountain.—See BURREN.

ABBEYDORNEY, a village, in the parish of O'DORNEY, barony of CLANMAURICE, county of KERRY, and province of MUNSTER, 7½ miles (N. N. E.) from Tralee; containing 338 inhabitants. This place, which is situated at the intersection of the old and new roads from Tralee to Listowel, takes its name from the ancient abbey of Kirie Eleyson, or O'Dorney, founded here in 1154 by some person unknown, for Cistercian monks, who were brought from the abbey of Magio, in the county of Limerick; the abbot was a lord in parliament. The remains are situated a little to the north of the village, but retain few vestiges of its original character. The village, which consists mostly of thatched houses, is a constabulary police station; a penny post from Tralee has been established, and a manorial court is held occasionally. The R. C. parochial chapel, built here in 1826, at an expense of £600, is a spacious and handsome edifice fronted with stone, in the later English style, and embellished with a fine altar-piece and painting. Near the village is a flour-mill—See O'DORNEY.

ABBEYFEALE, a parish, in the Glenquin Division of the barony of UPPER CONNELLO, county of LIMERICK, and province of MUNSTER, 10 miles (W. by S.) from Newcastle, on the mail coach road from Limerick to Tralee; containing 4242 inhabitants, of which number, 607 are in the village. This place obviously derives its name from a Cistercian abbey founded here, in 1188, by Brien O'Brien, and from its situation on the river Feale: the abbey, in 1209, became a cell to that of Monasternanagh, or Nenay, in the barony of Pubblebrien. The village, situated in a wild mountainous district, was almost inaccessible, but since the construction of the new lines of road, great alterations have taken place 3 great improvement in the condition of the people has resulted from the facilities thus afforded of taking their little produce to market; and the inhabitants are now industriously and profitably employed. Here is a large and commodious hotel, and some respectable houses, but the greater number are thatched cabins. The village has a penny post dependent on Newcastle, and is a constabulary police station. Fairs are held on the 29th of June and Sept. 24th, chiefly for cattle, sheep, and pigs. The parish comprises 17,659 statute acres, as apportioned under the tithe act, of which 1620 acres are arable, 13,800 pasture, and about 3500 waste land and bog: a considerable portion of the waste land is gradually being brought into cultivation, and the system of agriculture is steadily improving. From long previous neglect, the lands in many parts have become marshy and cold, and in some places are covered to the depth of several feet with a loose turbary, which, in the total absence of timber, affords excellent fuel, of which great quantities are sent to Newcastle, whence limestone is brought in return and is burnt with coal of indifferent quality procured here for that purpose only. The farms have generally large dairies, and a considerable quantity of butter is sent to Cork and Limerick. On the great line of road from Limerick to Tralee is Wellesley bridge, a handsome structure, about a mile and a half to the west of the village 5 and at the same distance to the east is Goulburn

bridge. The new line of road leading through the heart of the mountains from Abbeyfeale to Glin, a distance of 12 miles, was opened after the spring assizes of 1836, previously to which there was scarcely any possibility of access to this secluded district, which for that reason was, in the year 1822, selected as their head-quarters by the Rockites, who dated their proclamations "From our camp at Abbeyfeale." The living is a vicarage, in the diocese of Limerick, and in the patronage of Lord Southwell, during whose legal incapacity the Crown presents; the rectory is inappropriate in Richard Ellis and Thomas G. Bateman, Esqrs. The tithes amount to £320, payable to the impropiators; the clerical duties of the parish are performed by the curate of an adjoining parish, who is paid by Lord Southwell. The church, a small edifice in the early English style, with a lofty square tower, was erected near the village in 1812, for which the late Board of First Fruits gave £800. There is neither glebe-house nor glebe. The R. C. parish is co-extensive with that of the Established Church; the chapel, situated in the village, was erected on the site of the ancient monastery, a small portion of which is incorporated with it. There are four pay schools, in which are about 100 boys and 50 girls. On the bank of the river, one mile from the village, are the ruins of Purt Castle, built by a branch of the Geraldine family, to command the pass of the Feale; it is strongly built, and occupies a bold situation.

ABBEYGORMAGAN, a parish, partly in the barony of LEITRIM, but chiefly in that of LONGFORD, county of GALWAY, and province of CONNAUGHT, 8¼ miles (W. by N.) from Eyrecourt, on the road from Banagher to Tralee; containing 2858 inhabitants. This place, called also "Monaster O'Gormagan," or "de Via Nova," derives its name from a monastery founded here for canons regular of the order of St. Augustine, and dedicated to the Blessed Virgin, by O'Gormagan, head of that sept, which at the dissolution was granted by Hen. VIII. to Ulick, first Earl of Clanricarde. The parish comprises 8865 statute acres, as apportioned under the tithe act: about one-third is arable. Brooklawn is the seat of T. Blake, Esq. It is in the diocese of Clonfert; the rectory is partly appropriate to the see, the deanery, and the archdeaconry, and to the prebends of Fenore, Kilquaine and Kiltesskill, in the cathedral church of St. Brandon, Clonfert, and partly united with the vicarage, which forms a portion of the union of Kiltormer. The tithes amount to £218. 15. 4½ of which £23. 1. 6½. is payable to the bishop, £4. 12. 3¾. to the dean, £13. 16. 11. to the archdeacon, £50. 15. 4½ to the prebendary of Fenore, £8. 6. 1¾. to the prebendary of Kilquaine, £10. 3. 1. to the prebendary of Kiltesskill, and £108 to the incumbent. In the R. C. divisions it is the head of a union or district, comprising also the parish of Killoran, in each of which there is a chapel: that for this parish is situated at Mullagh. There are two private pay schools, in which are about 100 boys and 46 girls.

ABBEY-JERPOINT, a parish (anciently a corporate town), in the barony of KNOCKTOPHER, county of KILKENNY, and province of LEINSTER, 1½ mile (W.S.W.) from Thomastown; containing 367 inhabitants. This place is situated on the river Nore, and derives its name from an abbey founded here, in 1180, by Donogh O'Donoghoe, King of Ossory, for monks of the Cistercian

order, whom he removed from a distant part of Ossory. It was dedicated to the Blessed Virgin, and was amply endowed by the royal founder, who was interred here in 1185; and its possessions were subsequently confirmed by John/Lord of Ireland. In 1202, Felix G'Dullany, Bishop of Ossory, was interred here, at whose tomb many miracles are said to have been wrought; and the abbey became a favourite place of sepulture with all the great families in the surrounding country. The abbot was a lord in parliament, but in 1395 obtained exemption from his attendance, on the plea that his house was subject to the abbey of Baltinglass, the abbot of which performed the parliamentary duties. The abbey continued to flourish till its dissolution in the 31st of Hen. VIII., when it was surrendered into the king's hands by Oliver Grace, the last abbot; and its possessions were subsequently granted by Philip and Mary to James, Earl of Ormonde, and his heirs male, to be held *in capite* at an annual rent of £49. 3. 9. The present ruins are very extensive, and display some fine specimens of the later Norman passing into the early English style of architecture, but are rapidly falling to decay through neglect and wanton injury: the most perfect portion is a well-proportioned, square, embattled tower. The parish is in the diocese of Ossory, and is a vicarage and one of the eighteen denominations, or reputed parishes, that constitute the union of Burnchurch: the tithes amount to £70. In the R. C. divisions it is part of the union or district of Thomastown.

ABBEYKNOCKMOY, a parish, in the barony of TYAQUIN, county of GALWAY, and province of CONNAUGHT, 7 miles (S. E.) from Tuam, on the road from Newtownbellew to Galway; containing 2866 inhabitants. This place derives its name from the abbey of Knockmoy, called by some writers *Chnoc Mugha*, signifying in the Irish language "the Hill of Slaughter," and by others *Monasterium de Colle Victories*. It was founded here, in 1189, by Cathol O'Connor, surnamed Croove-Dearg, or "the Red Hand," King of Connaught, in fulfilment of a vow made by him previously to a battle with the English forces under Almeric de St. Lawrence, in which he obtained the victory; and was occupied by Cistercian monks from the abbey of Boyle. In 1620, its site and extensive possessions were granted by Jas. I. to Valentine Blake, Esq., and are now the property of Francis Blake Forster, Esq., of Ashfield. Near the summit of Knockroe hill is a subterraneous river, or stream, which was discovered some years since by the late Mr. Browne, of Moyne; and an opening having been made, it now supplies the neighbourhood with water: near the top of this hill are several limestone caverns. There are about 500 acres of bog in the parish. The gentlemen's seats are Moyne, the residence of M. J. Browne, Esq., a handsome mansion pleasantly situated in a fine demesne; Newtown, of Jas. Kelly, Esq.) and the Abbey, belonging to F. B. Forster, Esq. The intended railway from Dublin to the western coast is proposed to terminate here, with branches to Galway, Tuam, and the county of Mayo. Fairs are held on June 24th, Aug. 21st, and Nov. 1st. There is a constabulary police station at Moyne; and petty sessions are also held there. The parish is in the diocese of Tuam, and is a rectory and vicarage, forming part of the union of Killreran: the tithes amount to

£220. In the R. C. divisions it is the head of a union or district, comprising also the parish of Monivae, and containing a chapel in each, situated at Abbey and Rye Hill; the former is a neat edifice with a steeple, recently erected on an eminence. At Briarsfield is a school, in which 70 boys and 43 girls are instructed. There are some very interesting remains of the ancient abbey, which show it to have been extensive in its dimensions and elegant in its design: several capitals of pillars beautifully sculptured lie scattered about the churchyard; the chancel is vaulted with stone, and on the north wall is the tomb of the founder, ornamented with some rude paintings in fresco, which, from some inscriptions on the walls, still legible, appear to be the work of the 13th century; they are partly defaced, and are rapidly going to decay.

ABBEYLARAGH, a parish, in the barony of GRANARD, county of LONGFORD, and province of LEINSTER, 6½ miles (N. W. by W.) from Castlepollard, on the road from Granard to Dublin; containing 3112 inhabitants, of which number, 316 are in the village. The monastery of Lerha, at this place, is said to have been founded by St. Patrick, who appointed St. Guasacht its first abbot: it was refounded for monks of the Cistercian order, and dedicated to the Blessed Virgin, in 1205, by Lord Richard Tuit, who settled here soon after the first invasion of Ireland by the English, and being killed by the fall of a tower at Athlone, was interred here in 1211. The parish is divided into two nearly equal parts by that of Granard, which intersects it from north to south; the eastern division is situated on Lough Keinaile, and the western on Lough Gownagh; both together comprise 5715 statute acres, as apportioned under the tithe act. The lands are chiefly under tillage; the principal crops are wheat and oats; and there are large tracts of bog and abundance of limestone. The gentlemen's seats are Newgrove, the residence of R. J. Hinds, Esq.; Fernsboro, of A. Burrowes, Esq., situated in a finely planted demesne; and Kilrea, of H. Dopping, Esq., pleasantly seated on Lough Gownagh. The village, in 1831, contained 66 houses: a market and fairs are about to be established here by Capt. Ball, to whom the fee simple partly belongs, and who is making great improvements. Here is a station of the constabulary police. The living is a vicarage, in the diocese of Ardagh, and in the patronage of the Bishop; the rectory is impropriate in the Marquess of Westmeath and Messrs. Armstrong. The tithes amount to £260, of which £110 is payable to the Marquess of Westmeath, £45 to Messrs. Armstrong, and £105 to the vicar. The church, a neat plain edifice, was erected about thirty years since; and divine service is performed twice in the week in two school-houses, respectively situated at the extremities of the parish. There is a glebe-house, with four acres of glebe. In the R. C. divisions the western portion of the parish is included in the union or district of Columbkille; and to the eastern is united the northern part of the parish of Granard; the chapel in the village is a large and well-built edifice. There are two schools, in which 37 boys and 40 girls receive gratuitous education; and three pay schools, in which are 98 boys and 65 girls. Of the ancient monastery, a fine arch supporting one side of the conventual church, several smaller arches (all of which, except one, are blocked up), and a winding staircase still entire, are the only remaining portions.

ABBEYLEIX, a market and post-town, and a parish, partly in the barony of FASSADINING, county of KILKENNY, and partly in the barony of MARYBOROUGH-WEST, but chiefly in that of CULLINAGH, QUEEN'S county, and province of LEINSTER, 7 miles (S. S. E.) from Maryborough, and 47½ miles (S. W.) from Dublin; containing 5990 inhabitants, of which number 1009 are in the town. This place, called also *Clonkyne Leix*, or *De Lege Dei*, was the site of a monastery founded about the year 600, but of which there is no further account till the year 1183, when it was refounded and dedicated to the Blessed Virgin by Conogher or Corchegeer O'More, who placed in it monks of the Cistercian order from Baltin-glass, in the county of Wicklow, and was himself interred within its precincts. It maintained a high degree of reputation; and the town adjoining it, which took its name from the abbey, gradually rose to be the principal place in the territory of Leix, now Queen's county. In the 5th of Elizabeth, the abbey and some of its possessions, which were large, were granted to Thomas, Earl of Ormonde, and now form part of the estate of Viscount De Vesci. The town is situated on the mail road from Dublin, through Athy, to Cashel, and contains about 140 houses, of which the greater number are neatly built: the late Lord De Vesci caused the old town to be entirely rased, and laid out the present on a more eligible site. There are two woollen manufactories; a large worsted-mill and factory has been recently established near the town, which affords employment to about 200 persons in combing, weaving, and spinning yarn; and on the river Nore, which passes near the town, is a boulding-mill. The market is on Saturday; and fairs are held on Jan. 26th, March 17th, May 5th, July 20th, Sept. 20th, and Nov. 4th. The market-house is a good building. The quarter sessions for the county are held in the town in June and December; petty sessions are held every Saturday; a court is also held by the seneschal of the manor; and here is a chief constabulary police station. The sessions-house is a commodious building, and a new bridewell has been erected.

The parish comprises 11,974 statute acres, as applotted under the tithe act: there are about 400 acres of bog and 300 of woodland; the soil is in general light and sandy, and the system of agriculture is improving. Limestone of very good quality abounds, and is quarried for building and for burning into lime; there is also a curious freestone quarry, and excellent potters clay is found here. The gentlemen's seats are Abbey Leix, the residence of Viscount de Vesci, a spacious and handsome mansion pleasantly situated in a demesne of about 1135 statute acres, embellished with thriving plantations and with timber of stately growth; Bellview, of W. Bell, Esq.; Thornberry, of Capt. Croker; Farmley, of—Roe, Esq.; Rathmoyle House, of E. B. Handcock, Esq.; and Oatlands, of J. Ferguson, Esq. The living is a vicarage, in the diocese of Leighlin, and in the patronage of Viscount De Vesci, who is impropiator of the rectory. The tithes amount to £507. 18. 10¼. of which £338. 9. 2¾. is payable to the impropiator, and the remainder to the vicar. The parish church, recently erected, is a very handsome building, in the later English style, with a vaulted roof of stone and an elegant spire: the old church, which has an endowment by Lord De Vesci, is not generally used. The glebe-house was built in 1810, for which the late Board of First Fruits gave £400; the

glebe comprises 5 acres. In the R. C. divisions this parish is partly in the diocese of Ossory, but chiefly in that of Leighlin; the former in the union or district of Ballyragget, and the latter the head of a district, comprising also the parish of Ballyroan, and containing a chapel in each. There is a place of worship for Wesleyan Methodists. There are a parochial and an infants' school, a work school for girls, and another aided by subscription, together affording instruction to nearly 300 children: a school-house was erected for the parochial school by Lord de Vesci, at an expense of £250: there are also two pay schools. An almshouse for poor widows is maintained by Lady De Vesci; and a dispensary and an infirmary are supported in the usual way. The tomb of Malachi O'More, with an inscription, is in the gardens of Lord De Vesci, near the site of the old abbey. There is a fine chalybeate spring in the parish.

ABBEYMAHON, a parish, in the barony of IBANE and BARRYROE, county of CORK, and province of MUNSTEK, 1½ mile (E. S. E.) from Timoleague; containing 3563 inhabitants. This parish is situated on the north-west side of Courtmacsherry bay, on the south coast: it formerly constituted part of the parish of Lisle, from which it was separated on the erection of an abbey by some Cistercian monks, which stood close to the shore, and was endowed by Lord Barry with 18 ploughlands, but was not entirely completed at the general suppression of monasteries, when its possessions were seized by the Crown and granted to the Boyle family, and are still the property of the Earl of Shannon. The parish comprises 3475 statute acres: the land is in general good, and under an improving system of tillage: there is a considerable extent of bog, which supplies plenty of fuel. The ordinary manures are sand and sea wrack afforded by the shore of the bay, in collecting which, during the season, numerous persons find employment. The living is an impropriate cure, in the diocese of Ross, and in the patronage of the Earl of Shannon, in whom the rectory is wholly impropriate, and who allows the curate a voluntary stipend; the tithes having merged into the rent, the parish is now considered tithe-free. There is no church; but divine service is regularly performed in a private house licensed by the bishop. In the R. C. divisions this parish is the head of a union or district, comprising also Lisle, Kilsillagh, and Donoghmore, and containing two chapels, situated respectively at Abbeymahon and Lisle. The parochial schools are principally supported by the Cork Diocesan Association; the school-house was given by C. Leslie, Esq. There are also a Sunday school and a hedge school. The ruins of the abbey consist of the walls of the church, which are tolerably entire, and a square tower mantled with ivy.

ABBEYSHRULE, or ABBEYSHRUEL, a parish, in the barony of ABBEYSHRULE, county of LONGFORD, and province of LEINSTER, 1½ mile (S.W.) from Colehill, on the road from Longford to Moyvore; containing 1233 inhabitants. It is situated on the river Inney, which divides it into two parts, connected by a stone bridge of ten arches; and derives its name from the monastery of, or Shruel, founded here prior to the tenth century, and refounded for monks of the Cistercian order and dedicated to the Blessed Virgin, by O'Ferrall, according to Sir James Ware's conjecture, about the year 1150 or 1152. The monastery subsisted



till the dissolution, when it was granted to James, Earl of Roscommon; and, in 1569, it was granted by Queen Elizabeth to Sir Robert Dillon, Chief Justice of the Common Pleas. In the village is a large flour-mill, also a station of the constabulary police, and a fair is held on the first Wednesday after Trinity. The Royal Canal passes through it, and at a short distance is carried over the river Inney by a handsome aqueduct. The parish comprises 1390 statute acres, a small portion of which is bog, but scarcely sufficient to supply the inhabitants with fuel: on the confines of the county there is a quarry of black stone. It is in the diocese of Ardagh, and is a rectory and vicarage, forming part of the union of Tashinny: the tithes amount to £87- 13. 10½. In the R. C. divisions it is part of the union or district of Carrickedmond, or Teighshinod; the chapel is situated in the village. There are two schools aided by grants from the Countess of Rosse, the rector, and the Ardagh Association, which afford instruction to 45 boys and 45 girls; and a pay school of 20 boys and 20 girls. Some remains of the ancient abbey yet exist; and there is a large square tower, to which is attached an extensive cemetery.

ABBEYSIDE, a village and suburb of the borough of DUNGARVAN, in the barony of DECIES-without-DRUM, county of WATERFORD, and province of MUNSTER, containing 1859 inhabitants. This place derives its name from the remains of an ancient abbey, which is described in the article on Dungarvan; it is situated on an inlet of the bay, and is included within the electoral boundary of the borough of Dungarvan. The R. C. chapel for the district of East Dungarvan is situated here,

ABBEYSLUNAGH.—See INNISLONNAGH.

ABBEYSTROWRY, a parish, in the Eastern Division of the barony of WEST CARBERY, county of CORK, and province of MUNSTER 5 containing, with part of the market and post-town of Skibbereen, 5570 inhabitants. This parish is situated near the southern coast, on the road from Cork to Baltimore, and is intersected by the river Ilen. It contains 9362 statute acres, as apportioned under the tithe act; and is said to derive its name from a religious house, the ruins of which are situated close to the northern bank of the Ilen, one mile west from Skibbereen, but of the origin of which no particulars are on record. About one-third is waste land or bog, the former consisting of rocky elevations which in some parts afford tolerable pasturage; the bog is only of small extent, and peat is becoming somewhat scarce. Generally the system of agriculture is not much improved: the heavy old wooden plough is still used. The substratum is entirely of the schistus formation: there are quarries of excellent slate at Derrygoole, but not much worked; and throughout the parish is found clay-slate for building and repairing the roads. There are numerous large and handsome residences: the principal are Hollybrook, the seat of R. Becher, Esq.; Lakelands, of T. J. Hungerford, Esq.; Coronea, of Mrs. Marmion; Gortnamucalla, of H. Newman, Esq.; Carriganare, of Mrs. Evans; Laghartydawley, of A. McCarthy, Esq.; Mill House, of J. Clark, Esq.; Clover Hill, of J. Sweetnam, Esq.; Weston, of D. H. Clarke, Esq.; the glebe-house, the residence of the Rev. R. B. Townsend; Abbeyville, the seat of G. Brenham, Esq.; and Rossfort, of J. Ross, Esq.;

The living is a vicarage, in the diocese of Ross, and in the patronage of J. S. Townsend, Esq., the impropiator of the rectory: the tithes amount to £647, of which £200 is payable to the impropiator, £20 to the vicar (under an appropriation grant of the late Earl of Shannon), and the remainder to the lessees of Col Townsend. The church, situated in the town of Skibbereen, is a large edifice, in the early English style of architecture, with a lofty square tower at the east end: it was built on a new site in 1827, at an expense of £1200, of which £900 was given by the late Board of First Fruits 3 and the Ecclesiastical Commissioners have recently granted £180 for its repair. The glebe-house, near the town, was built in 1824, by aid of a gift of £450 and a loan of £50 from the same Board, on a glebe of fifteen acres purchased by the Board and subject to a rent of £13. 7. per annum. In the R. C. divisions this parish is united to those of Creagh and Tullagh, under the denomination of the union of Skibbereen: the chapel in that town is a spacious and handsome structure, in the Grecian style, with an elegant altar; there is also a chapel in the parish of Tullagh. The male and female parochial schools are situated near the church, and were built in 1825, at the expense of the vicar. An infants school was built in 1835, and is supported by subscription; and there is a Sunday school for both sexes, under the superintendence of the vicar.—See SKIBBEREEN.

ABINGTON, a parish, partly in the barony of OWNEY-ARRA, county of TIPPERARY, partly in the county of the city of LIMERICK, and partly in the barony of GLANWILLIAM, but chiefly in that of OWNEY-BEG, county of LIMERICK, and province of MUNSTER, 7 miles (E. by S.) from Limerick; containing 7564 inhabitants. This place, anciently called Wotheney or Woney, attained considerable importance at a very early period, and was celebrated for a Cistercian abbey founded, according to some, in 1189, and to others, in 1205, and provided with monks from the abbey of Savignac, in France, by Theobald Fitz-Walter, Lord of Carrick, and ancestor of the Butlers, Earls of Ormonde, who was interred here in 1206. To this abbey King John made extensive grants of land in the kingdom of Limerick, with the advowsons of several parishes; and the abbot sat as a spiritual peer in the Irish House of Lords. The abbey, with all its possessions, was granted by Elizabeth, in the 5th year of her reign, to Capt. Walshe, who erected a handsome modern house near the ancient buildings; but in the war of 1641 these estates were forfeited to the Crown. There are only some small fragments remaining, situated near the present church, and also a portion of the mansion of the Walshe family; but neither are adequate to afford any idea of their original character. The parish comprises about 32,200 statute acres, of which 12,920 are in the county of Tipperary, 708 are in the liberties of the city of Limerick, and the remainder are in the county of Limerick: of its entire extent, 10,317 statute acres are apportioned under the tithe act. Towards its north-eastern boundary it includes a large portion of the Sliebh Phelim mountains, which rise to a considerable height, in many parts affording good pasturage for numerous herds of young cattle and flocks of sheep. The fields are generally well fenced, and the lands are in a good state of cultivation. There are some excellent meadows, mostly attached to the

dairy farms; and the farm-houses are comfortable and of neat appearance. The seats are the Glebe-House, the residence of the Very Rev. Thos. P. Le Fanu, Dean of Emly; Borroe Ville, of Dr. Wilkins; Maddebuoy House, of Capt. Wickham; Balovarane, of T. Holland, Esq.; Ash Row, of T. Evans, Esq.; Farnane, of Mrs. Costello; Lillypot, of Mrs. Bradshaw; Castle Comfort, of the Rev. T. O'Brien Costello; and the Deer-Park, the property of Lord Carbery. Fairs are held on May 29th and Aug. 31st; besides which there are fairs at Murroe on April 29th and Oct. 27th. Petty sessions are held every alternate Tuesday 3 and here is a station of the constabulary police. The living is a rectory, in the diocese of Emly, with the rectory and vicarage of Tuough united, by act of council in 1776 together forming the union of Abington, in the patronage of the Archbishop of Cashel: the tithes amount to £650, and of the, entire benefice, to £900. The church is a neat small edifice, without tower or spire. The glebe-house is situated on a glebe of 20 acres. In the R. C. divisions this parish is the head of a district, comprising also Clonkeen and a small portion of Doone. The chapel at Murroe is a large and handsome edifice, built in 1811, and enlarged in 1836: there is another old chapel at Borroe. The parochial schools are chiefly supported by the rector; there is another school of about 60 boys and 60 girls, also three pay schools. Two handsome school-houses have been erected at Kisikerk.

ACHILL, a parish, in the barony of BURRISHOOLE, county of MAYO, and province of CONNAUGHT, 14 miles (W.) from Newport-Pratt; containing 5277 inhabitants. This district comprehends the islands of Achill and Achillbeg, and the peninsula of Coraan Achill. The island of Achill, which is the largest off the Irish coast, is situated in the Atlantic Ocean, and is separated from the mainland by a narrow sound, of which the southern part, at a place called Pollyranney, is fordable at low water. It is bounded on the north by Blacksod and on the south by Clew bays, and is 16 miles in length and about 7 miles in breadth, forming a line of coast about 80 miles in circuit, and comprising 46,401 statute acres, chiefly the property of Sir Richard A. O'Donnell, Bart., and partly belonging to the Marquess of Sligo. The western side is mostly a precipitous range of cliffs, but the eastern is in every part well sheltered. Achill Head, a bold promontory, is situated on the south-western extremity of the island, in lat. 58° 58' 3" (N.), and Ion. 10° 12' 20" (W.); and at the northern extremity is Saddle Head, at the entrance of Blacksod bay. Between this and the smaller island of Achillbeg, which is described under its own head, is a channel called Achill Hole, where vessels drawing ten or twelve feet of water may ride in safety in all states of the weather. The peninsula of Coraan Achill, also called the Hook of Achill, lies to the east of the island, and is connected with the mainland by the narrow isthmus of Pollyranney; a powerful tide runs in the sound at the narrows called the Bull's Mouth. The surface is very elevated, rising into lofty eminences, of which the highest is the hill of Coraan, 2254 feet above the level of the sea. There is but little arable land, which is chiefly in the valleys and near the shore. In addition to the mountains of Coraan and Slievemore is Menal Hill, on which is a precipice rising abruptly from the sea to the height of 700 feet. Till within the last fifteen years there were

no roads in this retired district 5 the Sound is about a mile across, and a house has been built and a ferry boat established for the accommodation of travellers. There are several good and safe harbours; and the Fishery Board built a landing pier at this place. Keel is a coast-guard station, and is one of the six that constitute the district of Newport; and at Dugarth there is another, which is one of the six included in the district of Belmullet. The living is a rectory, in the diocese of Tuam, and in the patronage of the Archbishop: the tithes amount to £100. There is neither church, glebe-house, nor glebe: divine service is performed at the house of the Achill mission, at Dugarth, twice every Sunday, in the English and Irish languages. In the R. C. divisions this forms a separate and distinct parish: there are two places of worship, one at Kildavenet and the other at Dookenna, but no regular chapel has been built. There are schools at Dugarth, Slievemore, Keel, and Cashel, in which about 380 children receive instruction; also two pay schools, in which are 80 boys and 6 girls. There are remains of old churches, with burial-grounds attached, at Kildurnet and Slievemore; and at the former place are also the remains of an ancient castle, which originally belonged to Grace O'Malley.

ACHILLBEG, an island, in the parish of ACHILL, barony of BURRISHOOLE, county of MAYO, and province of CONNAUGHT, 22 miles (W.) from Newport-Pratt: the population is returned with the parish. This island is situated on the western coast, and on the north side of the entrance of Clew bay; it is separated from the larger island of Achill by a narrow sound, which in some parts is fordable and almost dry at low water. The western shore is very wild, and, in consequence of the swells running to a great height, is unapproachable even in the calmest weather. It comprises about 200 statute acres, the property of Sir Richard A. O'Donnell, Bart.; a small portion of the land is arable, and the remainder is rocky pasture. A coast-guard station has been established here, and is one of the six stations constituting the district of Westport.

ACHONRY, a parish and the head of a diocese, in the barony of LENEY, county of SLIGO, and province of CONNAUGHT, 6 miles (W. S. W.) from Ballymote; containing 15,481 inhabitants. This place, anciently called *Achad*, *Achad-Conair*, and *Achad-Chaoín*, was granted about 530, by the chief of the territory of Luigny, to St. Finian, Bishop of Clonard, who founded an abbey here and placed over it his disciple St. Nathy, who was afterwards made Bishop of Achonry. In 1798, the French invaders marched from Castlebar through Tnbbercurry, where a slight skirmish took place. The parish is situated on the river Moy, and on the roads from Boyle to Ballina and from Sligo to Swinford; and comprises 40,500 statute acres, of which, 19,827 are apportioned under the tithe act: about 24,300 acres are arable and pasture land, and 16,200 are mountain and bog, much of which the peasantry are reclaiming. The land is generally good, and the system of husbandry is improving: there are quarries of excellent limestone and granite. The principal seats are Chaffpool, the property of J. Armstrong, Esq.; Muckalta, of Jones Irwin, Esq.; Achonry, of T. Rice, Esq.; Roadstown, of D. O'Connor, Esq.; Corsalla, of D. O'Connor, Esq.; Doornon, of H. Gray, Esq.; and Carrounaleck, or J. Gray, Esq. Petty sessions are held at Tubbercurry

every Thursday. There are also weekly markets at that place and Bellaghy; and several fairs are held there and at Bellaghy and Curry, *which see*.

The DIOCESE is one of the six constituting the ecclesiastical province of Tuam: it comprehends a large portion of the county of Sligo and part of that of Mayo, and extends about 35 miles in length and 27 in breadth, comprising by estimation a superficial area of 307,650 plantation acres, of which 113,950 are in Sligo, and 93,700 in Mayo. From about the commencement of the 17th century it was held with the see of Killala, as one bishoprick, till 1833, when they were both annexed, under the provisions of the Church Temporalities' Act (3rd of Wm. IV.), to the archiepiscopal see of Tuam. The chapter consists of a dean, precentor, archdeacon, and the three prebendaries of Ballysodere, Killaraght, and Kilmovee: there are neither minor canons nor vicars choral. The cathedral, dedicated to St. Nathy, and called the cathedral church of St. Crumnathy, Achonry, is parochial: it is kept in good repair by an assessment on the parishioners, but in future the expenses will be defrayed by the Ecclesiastical Commissioners 3 there is no economy fund. The diocese comprehends 25 parishes, of which three are consolidated rectories and vicarages, two appropriate rectories, and the remainder are vicarages of which the rectories are inappropriate: the number of benefices is thirteen, all of which, with the dignities and prebends, are in the patronage of the Archbishop of Tuam, except the deanery, which is in the gift of the Crown; there is one perpetual cure dependent on the deanery and in the patronage of the Dean; the number of churches is eleven, and of glebe-houses, six. The see lands comprise 11,784 acres, of which 8391 are profitable land 3 and the glebe lands of the benefices consist of 187¼ Irish acres. The gross annual revenue of the diocese payable to the bishop is, on an average, £1481. 6. 9½.; and the entire tithes amount to £7354.0.5. per annum, of which £4549-9-11½. is payable to the clergy, and the remainder to lay impropiators. In the R. C. divisions this diocese includes also the parishes of Kilgarvan and Attymass (which in the Protestant church form part of the adjoining diocese of Killala), and, as originally founded, continues a distinct bishoprick, suffragan to that of Tuam, and comprising 19 parochial unions or parishes, containing 35 chapels, which are served by 19 parish priests and 18 curates or coadjutors.

The living is a rectory and vicarage, in the diocese of Achonry, with the rectory and vicarage of Cloonoghill and the rectories of Killoran and Kilvarnet united, together constituting the corps of the deanery of Achonry, which is in the patronage of the Crown. The tithes amount to £646. 3. 1.; and the gross revenue of the deanery, or union, is £ 920 per annum, out of which the dean allows an annual stipend of £75 to the perpetual curate of Tubbercurry. The church is a plain edifice with a tower and spire, for rebuilding which the late Board of First Fruits, in 1822, granted a loan of £1066. The glebe house was built by a gift of £100 and a loan of £1500 from the same Board: the glebe comprises 20 acres. In the R. C. divisions this parish forms the benefice of the dean, and is divided into three portions, called the Upper, Middle, and Lower Divisions; the first is Curry, in which there are two chapels, one at that place and the other at Moylough; the second is Cloon-

acool, in which also are two chapels, one there and the other at Tubbercurry; and the third is Mullmabryny, which has one chapel. There are schools for both sexes at Chaffpool, Tubbercurry, Achonry, and Carrowmore: the first is partly supported by J. Armstrong, Esq., who also gave the school-house. The ruins of the old church are situated near the present edifice: there are also ruins of the abbey of Court, founded by O'Hara for Franciscan friars of the third order; of an old church and burial-place at Kilcummen; and of an ancient fortified residence at Castlelough. There is a mineral spring at Ballincurry.

ACTON, a parish, in the barony of LOWER ORIOR, county of ARMAGH, and province of ULSTER, 3 miles (S. S. E.) from Tanderagee, on the old road from Newry to that place; containing 3843 inhabitants, of which number, 257 are in the village. The village was originally founded by Sir Toby Pointz, who, for his military services, obtained a grant of 500 acres of land, part of the forfeited estates of the O'Hanlons, and erected a bawn 100 feet square, a house of brick and lime for his own residence, and 24 cottages for so many English settlers, and called the place Acton, after his own native village in England. It consists of one main street, and at present contains about 50 houses indifferently built. Under the authority of an order of council, in 1789, nineteen townlands were severed from the parish of Ballymore, and erected into the parish of Acton, which comprises 4395 statute acres, and is intersected by the Newry canal. The improved system of agriculture has been extensively introduced, the lands are well drained and fenced, and the bogs have been all drained and brought into cultivation by the proprietor, Col. Close. The weaving of linen cloth, diapers, checks, and calicoes is extensively carried on by the small farmers and cottiers in the parish. The principal gentlemen's seats are Acton House, the residence of R. Conway Dobbs Esq.; and Drominargoole, of D. Lucas, Esq. The living is a perpetual curacy, in the diocese of Armagh, and in the patronage of the Prebendary of Ballymore in the cathedral church of St. Patrick, Armagh: the income arises from a fixed stipend of £50 per annum, payable by the rector or prebendary of Ballymore, and an augmentation of £25 per annum from Primate Boulter's fund. The church, erected at Pointz Pass in 1789, is a neat edifice, in the early English style. The glebe-house, situated about half a mile from the church, is a handsome residence; and the glebe comprises 21 acres of good land. In the R. C. divisions this parish is in the union or district of Ballymore: the chapel is a small building, situated at Pointz Pass. There are two places of worship for Presbyterians in connection with the Seceding Synod, situated respectively at Tanniokee and Carrickbrack, or Tyrone's Ditches, the latter of the first class. There are four schools, of which two are aided by annual donations from Col. Close and the Rev. Mr. Darby, and in which are about 220 boys and 160 girls; also a private pay school of about 30 boys and 30 girls. The remains of a church built by Sir Toby Pointz, in 1684, under the chancel of which he lies interred, are situated in the midst of a wood, and have a very interesting appearance 3 a tablet is still preserved, with an inscription to his memory.

ADAM'S ISLE, an islet in the parish of CASTLEHAVEN, Eastern Division of the barony of WEST CAR-

BERY, county of CORK, and province of MUNSTER. It is situated in the harbour of Castlehaven, off Shillengarra Head.

ADAMSTOWN, or MURNEVAN, a parish, in the barony of BANTRY, county of WEXFORD, and province of LEINSTER, 6 miles (E. N. E.) from New Ross, on the road from that place, by way of Old Ross, to Enniscorthy containing 1857 inhabitants. It comprises 7941 statute acres; the surface is diversified -with gentle elevations, contrasting strikingly with the rocky hill of Carrigburn in the vicinity; the land is chiefly under an improving system of tillage; limestone for manure is brought from New Ross. Merton, the seat of T. Annesley Whitney, Esq., is in this parish. The living is a rectory, in the diocese of Ferns, to which part of Inch, called Newbawn, has been united time immemorially, together constituting the corps of the archdeaconry of Ferns, in the patronage of the Bishop: the tithes of the parish amount to £410. 13. 1., and of the benefice, to £770. 17. 9. The church, towards the erection of which the late Board of First Fruits gave £500, in 1805, is a neat edifice, in the later English style, with a square embattled tower; the Ecclesiastical Commissioners have lately granted £259 for its repair. There are two glebes, containing 13 acres, of which 10 acres are held under the Earl of Rathdown, at a rental of £6, which is paid to the master of the parochial school; and on this portion are situated the church, glebe-house, and school premises. The glebe-house was built by Archdeacon Barton, in 1803, by aid of a gift of £100 from the same Board. The parish is within the R. C. union or district of Newbawn: the chapel is a spacious and handsome edifice, with a tower 56 feet high, built by local subscription, and is one of the largest in the diocese. A parochial school-house, in which about 60 boys and 20 girls are taught, with apartments for the master, was lately built at the expense of the Earl of Rathdown and Archdeacon Barton. There are also two private pay schools, in which are about 70 children 3 and a Sunday school, under the superintendence of the Protestant clergyman. Here are the remains of a castle, built in 1556 by Nicholas Devereux and his wife Katherine, as appears by a Latin inscription on a shield over the gateway, which is also charged with the armorial bearings of that family: they consist of a square tower in the centre of a quadrangle surrounded by a high wall flanked with turrets at the angles. In the ancient burial-ground is a Roman cross, supposed to be of considerable antiquity.

ADARE, a post-town and parish (anciently a corporate town), partly in the barony of KENRY, and partly in the Eastern Division, of UPPER CONNELLO, but chiefly in the barony of COSHMA, county of LIMERICK, and province of MUNSTER, 8 miles (S. W.) from Limerick, and 102 miles (S. W. by W.) from Dublin; containing 4913 inhabitants, of which number, 776 are in the town. The early history of this place, of which the name signifies "the ford of the oaks," is involved in great obscurity. On the arrival of the English, in the reign of Hen. II., it appears to have been distinguished as having a castle and a church. In the following century it became the property of the Fitzgeralds, of whom John, first Earl of Kildare, founded a monastery here in 1279, which he dedicated to the Holy Trinity and amply endowed, for the redemption of Christian captives. This

establishment, which is now called the Black Abbey, and is situated in the town, continued to flourish till the dissolution, when, with the other religious houses subsequently founded here, it was granted by Elizabeth, in the 37th of her reign, to Sir Henry Wallop, Knt., to be held for ever in fealty, in free and common socage, at a yearly rent of £26. 17. 8., on condition of his maintaining two able horsemen on the premises. The remains consist of the tower, nave, and part of the choir of the church, which were fitted up in 1811 for a R. C. chapel by the present Earl of Dunraven 3 the tower, which is embattled, is in a very perfect state, and is one of the most massive in the South of Ireland 3 the prevailing style of architecture is the early English, which has been tolerably well preserved in its restoration. There are several extensive ruins on the north side, probably the remains of the domestic buildings. Another abbey was founded here, the remains of which, situated within the demesne of Adare Castle, on the bank of the river, are very extensive and highly interesting; they consist of the nave, choir, and south transept of the church, which, with the exception of the roof, are tolerably entire. From the intersection rises a beautiful slender square tower; in the choir are several stalls, niches, fonts and stoups of elegant design; and on the east side of the transept, in which also are niches and fonts, are two chantry chapels, or oratories, and also one on the west side. The cloisters are nearly in a perfect state, and round them are arranged the principal offices, the refectory, and various other domestic buildings 3 in the centre of the enclosure is a stately and venerable yew tree, but inferior in growth to that at Muckross. The prevailing style of architecture is the later English, of which these remains display some very elegant details. A Franciscan abbey was also founded on the south side of the river, by Thomas, seventh Earl of Kildare, who married Joan, daughter of the Earl of Desmond. The remains, situated close to the bridge, consist of the lofty and slender square tower, the nave, and part of the choir of the conventual church, fitted up by the Earl of Dunraven as the parochial church 3 the cloisters on the north side, which are perfect, having been restored by the earl (who has erected adjoining them a splendid mausoleum for his family), and in which, and over the doorway, are several shields with the arms of Kildare and Desmond alternately; the refectory, and part of the domestic buildings, which have been recently restored and appropriated as a school-house by the Countess of Dunraven: the prevailing style is the later English, which has been carefully preserved throughout.

Some time prior to the year 1310 the town appears, from ancient records, to have been incorporated, as in that year a grant of murage and customs was made by Edw. II. to "the bailiffs and good men of the town of Adare;" and in 1376 Edw. III. issued a writ to the sheriff of the county and all officers connected with the subsidies, &c., prohibiting them under heavy penalties from demanding from the provost or commonalty of Adare any services or customs, until the town, which had been then recently burned and destroyed by the "Irish enemy," should be fully rebuilt and inhabited. The castle was originally erected by the O'Donovans, rebuilt by the second Earl of Kildare in 1326, and enlarged and fortified by several of his successors. When Turlough O'Brien was ravaging this

part of the country, he burned the castle, which was soon afterwards repaired by Thomas, Earl of Kildare. Gerald, a subsequent earl, having countenanced the second attempt of Perkin Warbeck, was accused of treasonable practices, and the castle and all his possessions were forfeited to the Crown; but he was restored to his estate by favour of Henry, Prince of Wales, who made him his deputy-governor of Ireland. In 1519, the earl set out from this castle on his route to London, to meet the accusations of Cardinal Wolsey; and having vindicated his innocence was, on his return to Ireland, appointed lord-deputy, and ordered to secure the person of his nephew, the Earl of Desmond, who had departed from his allegiance and joined Francis I. of France, and was taking refuge in *the* castle of Askeaton. The lord-deputy, on his arrival at the castle of this place, finding that the earl had retired to his strong holds, returned to Dublin; and for this neglect, in connection with other charges, he was sent to the Tower of London, where he died in confinement; and on the rebellion of his son, better known by the appellation of Silken Thomas, this castle and the family estates again escheated to the crown. During the wars in the reign of Elizabeth the castle was frequently attacked by the English forces without success; but in the summer of 1578 it was taken, after a siege of eleven days, and in the following year was garrisoned by a powerful body of English troops, under the command of Captain Carew. Sir John Desmond soon after assaulted it, but was repulsed with great loss by the garrison, and compelled to seek protection from his friend and kinsman, the Knight of Glin. In 1581 the castle was again besieged by the Earls of Desmond and Kerry, with a numerous and powerful army, who succeeded in reducing the garrison, and put every man to the sword. Upon this occasion the English forces, under Col. Zouch, marched from Cork to the relief of the garrison, but arriving too late, they attacked the confederate earls, whom they defeated with great slaughter, and retook the castle. It was again besieged in 1600, when the garrison suffered greatly, being without food for many days, and obtaining a supply of water only by excavating a subterraneous passage to the bed of the river. In 1641 the castle was seized by the insurgents and held for some time, till they were at last driven out by the Earl of Castlehaven; in 1657 it was dismantled by Cromwell's orders. The remains are of considerable extent, and the walls of great strength, but notwithstanding the efforts of its noble proprietor to preserve this interesting relic of antiquity, it is rapidly falling into decay. This was the scene of much confusion and many atrocities during the prevalence of Whiteboyism in 1786, and of Defenderism in 1793; and also under the system of the Rockites many persons were destroyed near the place, on the chapel of which were posted notices, signed, "John Rock, R. C. B., Commander-in-chief of the army in Ireland."

The ancient town of Adare was situated on the eastern bank of the river Mague, near the castle and the ancient parish church, which are now within the demesne of the Earl of Dunraven, and about half a mile distant from the present town, which is situated on the western bank of the river, over which is a fine bridge of fourteen arches. The bridge is quite level, and, though narrow, is generally admired 3 it was built by the fifth

Earl of Kildare, and is still in a good state of preservation. The river is here broad, and from several artificial weirs appears like a succession of lakes, but beyond the bridge it becomes very shallow. The present town has the appearance of an old village whose growth has been gradual: it contains 114 houses, many of which are old and badly built; several houses have *been* taken down already, and others will be also removed as the leases fall in, under the improvements intended by the proprietor, Lord Dunraven, which have been already commenced by the erection of an hotel, post-office, and several other substantial houses. The mail coach from Limerick to Tralee passes daily through it. A constabulary police force has been established here; petty sessions are held fortnightly; and fairs are held on Jan. 20th, Feb. 21st, March 27th, April 27th, May 27th, Sept. 15th, Oct. 14th, and Dec. 15th, for the sale of farming stock and implements, which are well attended.

The parish comprises 10,202 statute acres, as apportioned under the tithe act. The land is every where fertile, and is under an improved system of cultivation; about two-fifths are in tillage, and the remainder is rich meadow and pasture land; there is neither bog nor waste land. Black, grey, and porphyritic limestone of good quality abounds; the black is most esteemed for building, and the grey for agricultural purposes. The Maigue is navigable up to the town by means of a short canal, and there are two quays, one at the termination of the canal in the town, the other about a mile down the river, both constructed at the expense of Lord Dunraven. The surrounding scenery is finely diversified and embellished with handsome seats and highly ornamented demesnes. The principal seat is Adare Castle, the property and residence of the Earl of Dunraven: of this noble edifice, the centre and north wing only are completed; the style of architecture *is* that of the more enriched period of the later English, and when finished it will be one of the most splendid mansions in the country. It is built of hewn limestone found upon the estate, and is situated on the western bank of the river, in a very extensive and finely wooded demesne, commanding a beautiful view of the interesting remains of the ancient castle and of the several abbeys; and near the house still stands the venerable ash tree under which the family papers, with other things of value, were hastily hidden by Lord Dunraven's ancestor; on the approach of a party of marauders during the Revolution of 1688. Not far distant is Currah, the elegant residence of Sir Aubrey de Vere, Bart., in the centre of a wide, fertile, and undulating demesne, enriched with luxuriant woods and plantations, and embellished with a picturesque lake: the mansion is of hewn limestone, with a front of beautiful design commanding the lake 3 there are three entrances to the park, of which the lodge at that from Adare is the most handsome. Sir Aubrey is author of "Julian the Apostate" and other minor poems. Near Currah is Currah Bridge, the neat residence of G. Fosbery, Esq.; and within the parish is Tuagh House, the residence of the Rev. S. B. Leonard. The farm-houses, generally small, have gardens and orchards attached, and are mostly occupied by Palatines, originally German Protestants, who settled here about the year 1740, since which time they have greatly increased in numbers, but continue a distinct body, The living is a vicarage, in the diocese of Limert

rick, and in the patronage of John Croker, Esq.; the rectory is impropriate in the Earl of Dunraven. The tithes amount to £808. 5. 5., of which £506. 8. 6. is payable to the impropriator, and the remainder to the vicar. The church, part of the Franciscan abbey, has been already noticed: there is neither glebe nor glebe-house. In the R. C. divisions the parish is the head of a union or district, comprising also Drehidarsna and Clounshire, and parts of two other parishes; the chapel is part of the ancient abbey of the Holy Trinity, previously noticed. The refectory of the Franciscan abbey, adjoining the church, was restored and fitted up for a school by the Countess of Dunraven, in 1815; it is a spacious apartment lighted by fifteen windows, each of which is of a design different from the rest; and, in 1825, the countess built a good residence for the master and mistress, in the same style as the refectory, with a garden attached. There are 300 children in the school, which is wholly supported by the countess. The parochial school, in which are about 80 boys and 50 girls, is supported by Lord Dunraven; and there is a private pay school of about 30 boys and 6 girls. A fever hospital and dispensary, with a house adjoining for a resident physician, has been recently erected by his lordship, and is supported in the customary manner. Adare gives the titles of Baron and Viscount to the ancient Irish family of Quin, Earls of Dunraven and Mountearl; the present Earl constantly resides here.

ADDERGOOLE, a parish, in the barony of TYRAWLEY, county of MAYO, and province of CONNAUGHT, 5 miles (S. by E.) from Crossmolina; containing 6725 inhabitants. This parish is situated on Lough Conn, by which it is bounded on the north, and on the road from Crossmolina to Castlebar: it contains within its limits the greater portion of the stupendous mountain of Nephin, which rises to a height of 2640 feet above the level of the sea. The land generally is under an improved system of tillage; there are large tracts of bog and mountain, which have been reclaimed to a great extent; and limestone abounds in the parish. Castle Hill is the seat of Major Cormick; Woodpark, beautifully situated on Lough Conn, of J. Anderson, Esq.; and Carrowkeel, of W. Bourke, Esq. A fair is held at Laherdane on the 29th of June, and at Ballagheen on the 24th of June. The parish is in the diocese of Killybegs; the rectory is partly appropriate to the precentorship, and partly to the vicars choral, of the cathedral of Christchurch, Dublin; the vicarage forms part of the union of Crossmolina. The tithes amount to £250, of which £13. 10. is payable to the precentor, £111. 10. to the vicars choral, and £125 to the vicar. The R. C. parish is co-extensive with that of the Established Church; the chapel is at Laherdane. There are two public schools, in which are about 130 boys and 30 girls; and six hedge schools, in which are about 160 boys and 70 girls. There are some remains of an old abbey at Addergoole, and also at Bofinan; and near Castle Hill are vestiges of an ancient castle.

ADNITH, or ATHNETT, a parish, in the barony of ELIOGARTY, county of TIPPERARY, and province of MUNSTER, 4¼ miles (S. by E.) from Templemore, on the river Suir, and on the road from Thurles to Templemore and Rathdowney; containing 253 inhabitants. It comprises 826 statute acres, and in the Down survey and

county books is not noticed as a parish, but as forming a part of the parish of Rahelty, which was part of the possessions of the abbey of Woney. It is a vicarage, in the diocese of Cashel, and forms part of the union of Thurles; the rectory is impropriate in Edward Taylor, Esq. The tithes amount to £72, of which £39 is payable to the impropriator, and the remainder to the vicar. In the R. C. divisions also it is part of the union or district of Thurles.

ADREGOOLE, or ADDERGOOLE, a parish, in the barony of DUNMORE, county of GALWAY, and province of CONNAUGHT, 4 miles (W.) from Dunmore, on the river Clare, and on the road from Dunmore to Castlebar; containing 2842 inhabitants. A constabulary police force has been stationed here; and petty sessions are held every alternate week. It is a vicarage, in the diocese of Tuam, and forms part of the union of Tuam; the rectory is appropriate partly to the deanery and partly to the archdeaconry of Tuam. The tithes amount to £137. 8. 2½., of which £103. 1. 1½. is payable to the dean and archdeacon, and £34. 7. 1. to the incumbent. At Kilconly there is a chapel of ease. In the R. C. divisions the parish is the head of a union or district, comprising also that of Liskeevy; the chapel, a large slated building recently erected, is situated at Milltown. There are three pay schools, in which are about 170 boys and 60 girls.

AFFANE, a parish, in the barony of DECIES-without-DRUM, county of WATERFORD, and province of MUNSTER, 4 miles (E. by S.) from Lismore, on the mail road from Waterford, through Youghal, to Cork; containing 1879 inhabitants. This place, called anciently *Arthmean*, or *Aghmean*, was, in 1564, the scene of a battle between the Earls of Desmond and Ormonde, in which the Earl of Ormonde was defeated with the loss of 280 of his men. It is chiefly distinguished as containing Dromana, which was for a long time the chief seat of the Fitzgeralds of the Decies, who were descendants of James, the seventh Earl of Desmond, and one of whom, in 1569, was created "Baron of Dromany and Viscount Desses," which titles became extinct at his decease. His nephew and second successor in the estate entertained at this place the celebrated Sir Walter Raleigh, who introduced here a fine species of cherry, which has continued to flourish in the neighbourhood to the present day, and is still in high estimation. The old castle having been burnt down in a period of hostility, the present mansion was erected on its site, and is now the property of H. Villiers Stuart, Esq., a descendant of the original possessors. The parish is bounded on the south-west by the river Blackwater, which is here navigable; it comprises 7530 statute acres, as apportioned under the tithe act; the land is in general fertile. The mansion of Mr. Stuart overhangs the Blackwater, which winds round the base of a precipitous ascent clothed with thriving plantations, and with its hanging gardens presents a picturesque and interesting feature. The other seats are Belleville Park, the residence of S. Poer, Esq., pleasantly situated amidst thriving plantations; Richmond, of Major Alcock; Mountrivers, of the Rev. G. Gumbleton, the vicar; Affane, of S. Power, Esq.; and Derriheen, of C. Maunsell, Esq. Fairs are held on May 14th, Aug. 12th, and Nov. 22nd. The living is a vicarage, in the diocese of Lismore, to which the vicarage of Aglish was episcopally united in 1817, forming the

union of Affane, in the patronage of the Duke of Devonshire, in whom the rectory is impropriate. The tithes amount to £369.4.7., payable in moieties to the impropriator and the vicar; and the gross amount of tithe for the whole benefice is £344. 12. 3½. The church is a neat building, for the erection of which the late Board of First Fruits granted a loan of £500, in 1819. There is no glebe-house; the glebe contains only 2 roods and 20 perches. In the R. C. divisions this parish is one of the two which form the union of Modeligo; 3 the chapel is at Boharavaughera. A school of 250 boys and 80 girls, at Carrageen, is aided by a legacy of £20 per annum from the late Mr. Magner.

AGHA, or AUGHA, a parish, in the barony of IDRONE EAST, county of CARLOW, and province of LEINSTER, comprising part of the market and post-town of Leighlin-bridge, and containing 1739 inhabitants. This parish is situated on the east side of the river Barrow, which is navigable to Waterford, and on the road from Carlow to Kilkenny. An abbey, called Achad-finglass, was founded here at a very early period by St. Fintan, and in 864, in which year it was plundered by the Danes, had risen into some note; its site is now unknown. The parish contains 4028 statute acres, as applotted under the tithe act, and is wholly under cultivation; the system of agriculture is improving. Limestone for burning is procured within its limits. The principal seats are Rathwade, the residence of B.B. Newton, Esq., and Steuart Lodge, of W. R. Steuart, Esq. Fairs for the sale of live stock are held on Easter-Monday, May 14th, Sept. 23rd, and Dec. 27th 5 and there are two at Orchard on Whit-Tuesday and Oct. 2nd. It is a vicarage, in the diocese of Leighlin, and forms part of the union of Dunleckney; the rectory is impropriate in A. Weldon, Esq. The tithes amount to £415. 7. 8¼, of which £276. 18. 5½. is payable to the impropriator, and £138. 9. 2¾. to the vicar. The church is in ruins. In the R. C. divisions it is partly in the union or district of Dunleckney, and partly in that of Old Leighlin: the chapel, situated at Newtown, is a handsome edifice lately erected. There are two schools for boys and girls; one situated at Leighlin-bridge, and the other, a large and handsome edifice lately built, near the R. C. chapel; they afford instruction to 120 boys and 230 girls. There is also a private pay school, in which are about 20 children 3 and a dispensary.—See LEIGHLIN-BRIDGE.

AGHABOE, or AUGHAVOE, a parish, in the barony of UPPER OSSORY, QUEEN'S county, and province of LEINSTER, on the road from Dublin to Roscrea; containing, with the post-town of Burros-in-Ossory, 6196 inhabitants. This place, originally called *Achadh-Bho*, and signifying in the Irish language "the field of an ox," derived that name from the fertility of its soil and the luxuriance of its pastures. It was celebrated at a very early period as the residence of St. Canice, who, in the 6th century, founded a monastery here for the cultivation of literature and religious discipline; and so great was his reputation for learning and sanctity, that a town was soon formed around it for the reception of his numerous disciples. The town soon afterwards became the seat of a diocese, comprehending the district of Ossory, and the church of the monastery was made the cathedral of the see of Aghaboe. This see continued, under a succession of bishops, to retain its epis-

copal distinction till near the close of the 12th century, when Felix O'Dullany, the last bishop, was compelled, by the submission of Donchad, Prince of Ossory, to Hen. II., to remove the seat of his diocese to Kilkenny. The parish comprises 17,311 statute acres, as applotted under the tithe act. The rich and extensive vale in which it is seated lies between the mountains of Cullahill, on the south-east, and the Slieve Bloom range on the north-west, which separates the Queen's from the King's county. The soil is generally fertile, and in a tract of about 40 acres behind the church, said to have been the site of the ancient town, and afterwards of the abbey gardens, it is remarkably rich: the system of agriculture is improving, and there is a considerable tract of bog, but not sufficient to provide fuel for the use of the inhabitants. The substratum is limestone, of which there are several quarries; at Knockaruadh is found a brown slate 3 and at Carrig and Carrigeen are some rocks of granite. The gentlemen's seats are Ballybrophy, the residence of T. White, Esq. Old Park, of — Roe, Esq.; Middlemount, of Capt. Moss; Carrick, of — Pilkington, Esq.; and Cuffsborough, of J. Palmer, Esq. Fairs are held at Burros eight times in the year; and petty sessions are held every alternate week there and at Cuffsborough. The living is a vicarage, in the diocese of Ossory, and in the patronage of the Rev. Thomas Carr; the rectory constitutes part of the corps of the deanery of St. Canice, Kilkenny, in the patronage of the Crown. The tithes amount to £789. 4. 7½., of which £526. 3. 1. is payable to the dean, and the remainder to the vicar. The parish church appears to be the chancel of the old cathedral, the west end having an arch of red grit-stone, now filled up with masonry; and there are foundations of walls, clearly indicating a continuance of the building towards the west; it was enlarged, or partly rebuilt, about 1818, for which purpose the late Board of First Fruits granted a loan of £500. Divine service is also performed in the courthouse of Burros. The glebe-house was built by aid of a gift of £100 and a loan of £1350 from the same Board, in 1820 3 there are two glebes in the parish, comprising together 185 acres, which belong to the vicarage. In the R. C. divisions the parish is the head of a union or district, which comprises also the parishes of Killermagh and Boardwell, and parts of those of Kildellig and Coolkerry, and contains four chapels, three of which are at Knockrea, Ballincolla, and Burros-in-Ossory, in this parish. There are two schools, in which are about 80 boys and 50 girls, and of which one at Cuffsborough is principally supported by Jas. Grattan, Esq.; and there also eight private schools, in which are about 230 boys and 160 girls; and a Sunday school. At the distance of a few yards from the parish church are the remains of the Dominican abbey church 3 and at Lismore are the remains of an ancient oratory of stone, supposed to have been attached to a residence of the Fitzpatricks; adjoining it is an old burying-ground. To the north of the church is a large artificial mount, surrounded by a fosse and encircled with a wall near the summit; and at some distance from it is an ancient fortification, called the "rath of Lara." or the "moat of Monacoghlan." At Gurtneleahie is an ancient square castle; and at Ballygihin are the remains of an ancient fortress, of which there were formerly many others in the parish.—See BURROS-IN-OSSORY.

AGHABOG, a parish, in the barony of DARTRY, county of MONAGHAN, and province of ULSTER, 1 mile (W.) from Newbliss, on the road from Clones to Ballybay; containing 7442 inhabitants. It comprises, according to the Ordnance survey, 11,543½ statute acres, of which 222½ are covered with water, and 10,484 are arable and pasture land, applotted under the tithe act; there are also from 16 to 20 acres of woodland, and about 243 of bog. The soil is a rich but shallow loam on a deep, stiff, and retentive clay, which renders it wet unless drained and manured with lime and marl, but it produces naturally an abundant herbage: the inhabitants are nearly all engaged in the linen manufacture. Within the limits of the parish are five lakes, of which that near Leysborough demesne is the largest. Drumbraia is the neat residence of T. Phillips, Esq. The living is a rectory and vicarage, in the diocese of Clogher, and in the patronage of the Bishop: the tithes amount to £331. 3. 3. The church is a plain edifice, built in 1775, for which purpose the late Board of First Fruits gave £390. There is a glebe-house, with a glebe of 40 acres. In the R. C. divisions this parish forms part of the union of Killeevan: the chapel is a neat modern building, situated on the townland of Lathnamard. At Drumkeen there is a Presbyterian meeting-house, in connection with the Seceding Synod, and of the second class. There are seven public and two private schools in the parish. James Woodwright, Esq., of Gola, bequeathed £10 per ann. for the poor.

AGHABOLOGUE, a parish, in the barony of EAST MUSKERRY, county of CORK, and province of MUNSTER, 5 miles (E. N. E.) from Macroom; containing 5054 inhabitants. It comprises 18,130 statute acres, as applotted under the tithe act, and valued at £6712 per annum. Its surface is very uneven and soil various: in the western and northern parts are several lofty hills, of which Knockgaun and Knockroer are the highest. On part of its eastern boundary, near the Dripsey, the soil is very productive; and the lands around Ahavrin are in a high state of cultivation. The state of agriculture has been much improved by the exertions of Capt. Croke, Mr. Colthurst, and other proprietors, who have introduced a practical system of irrigation and draining, and the culture of green crops. The glen of Mullinassig abounds with beautiful and romantic scenery; both its sides are richly adorned with wood, and at its head, deeply seated amid towering rocks, is a little mill, below which the river forms a fine cascade, and a little lower falls into a beautiful lake. Numerous large and elegant houses are scattered over the parish; the principal are Clonmoyle, the seat of C. Colthurst, Esq.; Ahavrin House, of Capt. T. E. Croke, Leeds, of F. Woodley, Esq.; Cooper's Ville, of W. Warsop Cooper, Esq.; Deelis, of R. Fuller Harriett, Esq.; 5 Mountrivers, of N. Whiting, Esq.; Kilbereherth, of R. B. Croke, Esq.; the Cottage, of J. Pyne, Esq.; Rock Ville, of T. Radley, Esq.; Ahavrin Cottage, of the Rev. I. Smith; and Carigadrohid, of the Rev. Pierce Green, P.P. The small demesne of Ahavrin is well planted; and on an isolated rock at its southern extremity stands a picturesque castellated tower, surmounted by a light and graceful turret. The living is a rectory and vicarage, in the diocese of Cloyne, and in the patronage of the Bishop: the tithes amount to £750. 0. 5½. The church is a small dilapidated structure, and is about to be rebuilt by the Ecclesiastical

Commissioners. There is no glebe-house; but adjoining the churchyard is a glebe of five acres, and another glebe of thirty acres was purchased at Ahavrin by the late Board of First Fruits, subject to an annual rental, which being too high, the rector never took possession of it. In the R. C. divisions this parish is the head of a union or district, which comprises also the parish of Magourney and a moiety of Aghinagh, and contains two chapels, situated at Aghabologue and Magourney: the former is a large and handsome edifice, in the pointed style of architecture, with a broad, flat, castellated bell turret. The parochial school for boys and girls is built on the glebe adjoining the church, and is endowed by the rector with the entire plot of glebe: there are also two hedge schools in the parish. Near the church is a celebrated well, dedicated to St. Olan. In the churchyard is St. Olan's Cap, a square stone, six feet high, inscribed with a number of Ogham characters, perfect and legible, with several others on the base covered by the soil; and close to the doorway leading into the church is a large ancient square font of grey marble, curiously moulded at the corners.

AGHACREW, or AUGHACREW, a parish, in the barony of KILNEMANAGH, county of TIPPERARY, and province of MUNSTER, 7 miles (N. N. E.) from Tipperary, on the new line of road from that place to Nenagh; containing 390 inhabitants. It comprises only 364 statute acres, as applotted under the tithe act; and contains High Park, the residence of the Rev. John Hunt. It is in the diocese of Cashel, and the rectory is wholly appropriate to the Archbishop's mensal: the tithes amount to £40. 10. 4. There is no church: the Protestant inhabitants attend divine service at Toam, about three miles distant.

AGHACROSS.—See AHACROSS.

AGHADA, or AHADA, a parish, partly in the barony of BARRYMORE, but chiefly in that of IMOKILLY, county of CORK, and province of MUNSTER, 4 miles (S. W. by W.) from Gloyne; containing 2512 inhabitants. This parish, which includes the small fishing village of Whitegate, is situated on the south side of Cork harbour, and on the road from Cloyne to Carlisle Fort. The village of Aghada occupies an elevated site, and contains the parish church and R. C. chapel. The village of Whitegate is a small fishing port, where several boats are employed in raising sand from the harbour, which is used for manure. On the north side of the parish a neat small pier has been constructed by subscription, where a steam-boat from Cork or Cove calls every Tuesday during the summer, and where coal and sand are occasionally landed. About 50 females are employed in platting Tuscan straw for exportation, and a few in platting the crested dog's tail, or "traneen," grass found here. The parish comprises 2331 statute acres, as applotted under the tithe act: the greater part is under tillage, and nearly the whole of the remainder is pasture; there is very little waste land or bog. At Whitegate are two quarries of stone used for building. There are several handsome houses within its limits: the principal are Aghada House, the residence of J. Roche, Esq.; Whitegate House, of Mrs. Blakeney Fitzgerald; Careystown, of Mrs. Atkin; Hadwell Lodge, of J. Penrose, Esq.; Hadwell, of the Rev. Dr. Austen; Maryland House, of J. Haynes, Esq.; Rathcourcy, of J. Smith, Esq.; and the glebe-house, of the Rev. J.



Gore. There is a coast-guard station at East Ferry. The living is a rectory and vicarage, in the diocese of Cloyne; it was united in the reign of Chas. II. to the rectories and vicarages of Corkbeg, Rostellan, Inch, and Kilteskin or Titeskin, which, from the time of Bishop Crow, in the reign of Anne, were held in commendam by the Bishop of Cloyne, till the death of Dr. Brinkley in 1835, when they were disunited by the Ecclesiastical Commissioners, and made separate benefices, in the patronage of the Crown: the tithes amount to £292. 15. 6. The church, a neat structure, situated on an eminence above the harbour of Cove, was erected in 1812. The glebe-house adjoins it, and for its erection the late Board of First Fruits, in 1814, granted a loan of £1000 and a gift of £100: the glebe comprises 20 acres of profitable land. In the R. C. divisions the parish forms the head of a union or district, also called Saleen, which comprises the parishes of Aghada, Rostellan, Corkbeg, Inch, and Garranekenefack, and contains three chapels, situated respectively in Aghada, Rostellan, and Inch; the first is a small plain edifice, built by the late John Roche, Esq., who, in 1818, founded a school. The parochial school at Farcet was founded by the late Bishop Brinkley, who endowed it with two acres of land from the glebe, and is further supported by the Marchioness of Thomond. A school at Whitegate Hill was founded in 1827, for 50 boys, by the late R. U. Fitzgerald, Esq., who endowed it with £500; and female and infants' schools have been built and are supported by his widow, Mrs. Blakeney Fitzgerald. In these schools about 100 boys and 50 girls receive instruction: there are also two private schools, in which are about 50 boys and 40 girls. In the village of Aghada are the picturesque ruins of the old church.

AGHADE, a parish, in the barony of FORTH, county of CABLOW, and province of LEINSTER, 2¼ miles (S.) from Tullow, on the river Slaney, and on the road from Tullow to Newtownbarry; containing 368 inhabitants. It comprises 1614 statute acres, as apportioned under the tithe act: the land is partly arable and partly pasture; a great portion of the latter is marshy, but might be improved by draining; the state of agriculture is very good. There are quarries of limestone and of a fine species of granite for building. Ballykealy is the residence of J. J. Lecky, Esq. The living is an impropriate curacy, endowed with two-thirds of the entire tithes, to which the vicarage of Ballon was recently united, and in the diocese of Leighlin and patronage of the Bishop; the remainder of the tithes are impropriate in Lord Downes. It was episcopally united, in 1710, to the rectory of Gilbertstown and the vicarages of Ardristin and Ballon, which union was dissolved in 1830, and divided into three distinct benefices. The tithes amount to £135, of which £45 is payable to the impropriator and £90 to the incumbent; and the entire tithes of the benefice amount to £170. The church, which is pleasantly situated on rising ground above a small stream, is a plain old building in indifferent repair, and is about to be newly roofed, for which the Ecclesiastical Commissioners have lately granted £591. There is neither glebe-house nor glebe. In the R. C. divisions the parish forms part of the union of Ballon and Ratoe, or district of Gilbertstown. There is a school, in which 57 boys are taught.

AGHADERG, or AGHADERRICK, a parish, partly in the barony of LOWER but chiefly in that of UPPER IVEAGH, county of DOWN, and province of ULSTER, on the road from Newry to Belfast; containing, with the towns of Loughbrickland and Scarvagh, 8981 inhabitants. This place formed part of the grant made by Queen Elizabeth, in 1585, to Sir Marmaduke Whitchurch, who built a castle on the shore of Loughbrickland, which was dismantled by Cromwell's army, and remained in ruins till 1813, when it was taken down and a dwelling-house erected on its site. In 1690 William III. encamped here with his army from the 14th to the 25th of June, on his march to the Boyne: vestiges of the camp may still be traced, and Dutch coins are frequently found in the neighbourhood. The parish, according to the Ordnance survey, comprises 13,919 statute acres, of which 119¼ are covered with water, and 11,772 are apportioned under the tithe act: of waste and bog there is one acre to every twenty of arable land, and the pasture land is in the proportion of one to every five acres in tillage. The land is extremely fertile, and under a highly improved system of tillage: the bog is very valuable, being estimated at 32 guineas per acre. Great quantities of clay-slate are raised here for mending the roads and for building purposes; and slate quarries have been formerly worked, but are now discontinued. The Newry Canal, in its progress to Lough Neagh, forms the western boundary of the parish and the county. There are two lakes; Loughbrickland, which forms the summit level of the canal, is skirted on its western shore by the road from Dublin to Belfast; Loughadian, near the western boundary of the parish, is rendered highly picturesque by the beautiful grounds and rich plantations of Union Lodge, the seat of W. Fivey, Esq. Among the other gentlemen's seats are Scarvagh House, the handsome residence of J. Lushington Reilly, Esq.; Loughbrickland-House, of N. C. Whyte, Esq.; Lisnagrade, of E. H. Trevor, Esq.; and Woodville House, of R. Boardman, Esq. The manufacture of linen is carried on to a considerable extent, many persons being employed at their own houses in weaving damask, diapers, drills, shirtings, and sheetings, for the Banbridge manufacturers. The living is a vicarage, in the diocese of Dromore, and in the patronage of the bishop; the rectory is united, by charter of the 7th of Jas. I., to the rectories of Seapatrick, Drumballyroney, and Tullylish, and part of those of Drumgooland and Magherally, together constituting the corps of the deanery of Dromore, in the patronage of the Crown. The tithes amount to £746. 14. 3., of which £497. 16. 2. is payable to the dean, and £248. 18. 1. to the vicar. The gross annual value of the deanery, as returned by the Commissioners on Ecclesiastical Revenues, is £1483. 19. The church is a large handsome edifice, in the early English style, erected in 1688, and a lofty square tower surmounted by an octagonal spire of hewn stone was added to it, for which the late Board of "First Fruits, in 1821, granted a loan of £500. The glebe-house is a handsome residence; the Board, in 1801, gave £100 towards its erection, and also purchased a glebe of 24 acres for the vicar. The R. C. parish is co-extensive with that of the Established Church, and is the benefice of the Vicar-general; there are two chapels, one in Loughbrickland, a large and handsome edifice, and a smaller at Lisnagead. There are three places of worship for Presbyterians, one near

the lake in connection with the Synod of Ulster, another at Glascar with the Seceding Synod, and a third at Scarvagh, all of the first class; one for Covenanters near Scarvagh, and one for Primitive Methodists at Loughbrickland. There are two public schools, in which are about 100 boys and 70 girls; and eleven private pay schools, in which are about 400 boys and 290 girls. Some remains of an ancient church exist in the townland of Drumsallagh; and about half a mile to the south-west of Loughbrickland are three upright stones, called "the three sisters of Greenan," apparently the remains of an ancient cromlech: they are situated on a gentle eminence, and near them is a fourth lying in a ditch. In 1826, a canoe formed out of a solid piece of oak was found in Meenan bog; and in a small earthwork near it were found several gold ornaments, earthen pots, and other relics of antiquity. At Drummillar is a vast cairn of loose stones, 60 feet high and 226 feet in circumference.—See LOUGHBRICKLAND and SCARVAGH.

AGHADOE, a parish, in the barony of MAGONIH, county of KERRY, and province of MUNSTER; containing, with part of the town of Killarney, 4796 inhabitants. This place was formerly the head of a bishop's see, merged from time immemorial into that of Ardfert, which, with Limerick, forms the bishoprick of Limerick, Ardfert and Aghadoe. The annals of Innisfallen state that a son of O'Donoghue was buried in an abbey founded here by him, which was standing in 1231. The only traces of its ancient dignity are the ruins of its cathedral, and the archdeaconry of Aghadoe, of which it still forms the corps. The parish is situated chiefly on the road from Killarney to Milltown and Tralee, and partly on that from Killarney to Cork: it comprehends within its limits the Island of Innisfallen, and part of the lakes of Killarney, and comprises 17,720 statute acres, as apportioned under the tithe act. The lands consist of a ridge of shaly rock bounding and overlooking the lake; and of a flat spreading towards the north into a wide expanse of wet bog, with shoals of gravel. On the expiration of the lease of this manor, held under its proprietor, Lord Headley, in 1826, his lordship took the estate under his own management; the farms, previously consisting of small portions of land held under middlemen by cottier tenants, were surveyed and improved upon an arrangement adapted to the mutual benefit of landlord and tenant, and let on leases of 21 years in portions varying from 100 to 200 acres, with stipulated allowances for building comfortable farm-houses, making fences and drains, and drawing the requisite quantities of lime for the improvement of the soil. Several miles of new road have been constructed, and extensive plantations made solely at his lordship's expense. The hovels formerly occupied by the cottier tenants have been superseded by good farm-houses built of stone and roofed with slate; attached to each are orchards and gardens, and the whole face of the district presents an appearance of improvement. Lord Headley has a pattern farm of considerable extent adjoining his demesne, and has erected a splendid villa in the Italian style of architecture, commanding an interesting and extensive view over the great Lower Lake of Killarney; the approach is by a small but elegant bridge across a ravine, leading from the entrance gate and lodge, which are both in a corresponding style of architecture.

The plantations of Aghadoe House comprise about 100 acres, extending along the hill overlooking the lake. [For Lord Headley's other improvements see the articles on Castleisland and Glanbegh.] Grena, the seat of John O'Connell, Esq., is pleasantly situated on the river Laune, near its outlet from the lake: this river is considered capable of being made navigable from Castlemaine bay to the lake. The other seats are Lakeville, the residence of James O'Connell, Esq., so called from its proximity to the Lower Lake; Fossa Cottage, of W. B. Harding, Lord Headley's agent; Lakelands, at present unoccupied; Gurtroe, of S. Riordan, Esq.; Prospect Hall, of the Hon. T. Browne, brother of the Earl of Kenmare, commanding a fine view of the lake and its numerous islands; and, on the opposite side of the lake, Tomies, the seat of D. J. O'Sullivan, Esq. Near the town of Killarney, but within the limits of this parish, are the extensive flour-mills of Messrs. Galway and Leahy, worked by the small river Dinagh.

The living is a rectory, in the diocese of Ardfert and Aghadoe, forming the corps of the archdeaconry of Aghadoe, in the patronage of the Bishop, and partly inappropriate in the Earl of Donoughmore and H. Herbert, Esq., of Muckross. The tithes, including those of "the five plough-lands of Killarney," amount to £552. 4. 7½., of which £447. 4. 7½. is payable to the archdeacon, and of the remainder, £55 is payable to the lessee of Lord Donoughmore, and £50 to H. Herbert, Esq., as abbot of Innisfallen. A glebe of 10¾ acres, and one-third of the tithes of the "Church Quarter" in the parish of Kilgarvan, with tithes in Tuosist amounting to £15.6. 11½. late currency, belong also to the archdeacon. There is at present neither church nor glebe-house: the ancient and much used burial-ground adjoining the ruins of the cathedral of Aghadoe has been enlarged by the addition of a slip of ground given by Lord Headley. It is in contemplation to erect a church on a site to the west of the ancient cathedral, presented by Lord Headley, who has also contributed £100 towards a subscription now in progress for this purpose, and at present amounting to about £700, to which the archdeacon, who has appointed a curate, subscribed £100, and the Countess of Rosse, £50. In the R. C. divisions this parish forms part of the unions or districts of Killarney, Killorglin, and Glenflesk; the chapel for the portion of the parish in the district of Killarney is at Fossa, to the north of the lake, adjoining the plantations of Lord Headley; and at Barraduff is also a chapel for that part of the parish which is in the district of Glenflesk. In that part of the town of Killarney which is within this parish is a convent for nuns of the order of the Presentation, in which is a school of nearly 400 girls, who are gratuitously instructed by the ladies of the convent, and to the support of which the Earl of Kenmare contributes £100 per annum. There is also a school supported partly by an annual donation of £5 from his lordship, and by subscription. The venerable remains of the ancient cathedral are situated on the summit of a range of low hills, sloping gradually towards the northern shore of the great Lower Lake. Near them are the ruins of an ancient round tower, of which about 20 feet are yet standing 5 and at a short distance are those of an ancient castle, usually called "the Pulpit."

AGHADOWN.—See AUGHADOWN.

AGHADOWY, or AGHADOEY, a parish, in the half-barony of COLERAINE, county of LONDONDERRY, and province of ULSTER, 6 miles (S. by W.) from Coleraine, on the road from that place to Dungannon; containing 7634 inhabitants- This parish, which is bounded on the north-east by the river Bann, is  $10\frac{3}{4}$  miles in length from north-west to south-east 3 and  $4\frac{1}{2}$  miles in breadth from north-east to south-west; and, with the extra-parochial grange or liberty of Agivey, which is locally within its limits, and has since the Reformation been attached to it, comprises, according to the Ordnance survey, 18,115 $\frac{3}{4}$  statute acres, of which 1727 $\frac{3}{4}$  are in Agivey, 119 $\frac{1}{2}$  are covered with water, and 16,290 are apportioned under the tithe act. Its western extremity is mountainous and barren, but eastward towards the river the soil is fertile; the lands are generally in a high state of cultivation, particularly in the neighbourhood of Keeley, Ballybrittan, Rushbrook, Flowerfield, and Mullamore; in the valley where the Agivey and Aghadowy waters meet, the soil is very rich. Previously to the year 1828, no wheat was grown in this parish; but since that period the system of agriculture has been greatly improved, and, in 1832, Mr. James Hemphill introduced the cultivation of mangel-wurzel and turnips, which has been attended with complete success. There are considerable tracts of bog, but they will soon be exhausted by the large quantities annually consumed in the bleach-greens; and in the western or mountainous parts are large tracts of land which, from the depth of the soil, might easily be brought into cultivation. Ironstone is found in several parts, but is more particularly plentiful in the townland of Bovagh. The greater portion of the parish formed part of the lands granted, in 1609, by Jas. I. to the Irish Society, and is now held under the Ironmongers' Company, of London, by whom, on the expiration of the present leases, the lands will be let, as far as may be practicable, on the English principle; the Mercers' Company, the Bishop of Derry, and the Rev. T. Richardson are also proprietors. There are numerous gentlemen's seats, of which the principal are Rushbrook, the residence of J. Knox, Esq.; Landmore, of Geo. Dunbar, Esq.; Flowerfield, of J. Hunter, Esq.; Flowerfield, of Mrs. Hemphill; Keeley, of Andrew Orr, Esq.; Ballydivitt, of T. Bennett, Esq.; Mullamore, of A. Barklie, Esq.; Moneycarrie, of J. McCleery, Esq.; Meath Park, of J. Wilson, Esq.; Bovagh, of R. Hezlett, Esq.; and Killeague, of Mrs. Wilson. Previously to 1730 the parish was for the greater part unenclosed and uncultivated 3 but three streams of water which intersect it attracted the attention of some spirited individuals engaged in the linen trade, which at that time was coming into notice, and had obtained the sanction of some legislative enactments for its encouragement and support. Of these, the first that settled here with a view to the introduction of that trade were Mr. J. Orr, of Ballybrittan, and Mr. J. Blair of Ballydivitt, who, in 1744., established some bleach-greens; since that time the number has greatly increased, and there are at present not less than eleven in the parish, of which ten are in full operation. The quantity of linen bleached and finished here, in 1833, amounted to 126,000 pieces, almost exclusively for the English market; they are chiefly purchased in the brown state in the markets of Coleraine, Ballymoney, Strabane, and Londonderry, and are generally known in England as "Coleraines," by

which name all linens of a similar kind, wherever made, are now called, from the early celebrity which that town acquired for linens of a certain width and quality. In addition to the bleaching and finishing, Messrs. A. and G. Barklie have recently introduced the manufacture of linens, and have already 800 looms employed. Coarse kinds of earthenware, bricks, and water pipes, are manufactured in considerable quantities; and when the navigation of the river Bann is opened, there is every probability that this place will increase in importance.

The living is a rectory, in the diocese of Derry, constituting the corps of the prebend of Aghadowy in the cathedral church of that see, and in the patronage of the Bishop: the tithes amount to £500. The church, situated in a fertile vale near the centre of the parish, and rebuilt in 1797, is a small neat edifice with a handsome tower, formerly surmounted by a lofty octagonal spire, erected at the expense of the late Earl of Bristol (when bishop of Derry), but which was destroyed by lightning in 1826; the tower, being but slightly injured, was afterwards embattled and crowned with pinnacles: the Ecclesiastical Commissioners have lately granted £183 for the repair of the church. The late Board of First Fruits granted £100 towards the erection of a glebe-house, in 1789 5 and in 1794 the present house, called Blackheath, was built by the late Sir Harvey Bruce, Bart., as a glebe-house for the parish. It is a handsome residence; over the mantel-piece in the drawing-room is an elegant sculpture, representing Socrates discovering his pupil Alcibiades in the haunts of dissipation, which was brought from Italy by Lord Bristol, and presented to Sir H. Bruce. The glebe lands comprise 403 statute acres, exclusively of a glebe of 121 acres in Agivey; and the gross value of the prebend, as returned by His Majesty's Commissioners on Ecclesiastical Revenues, is £ 880 per annum. In the R. C. divisions this parish forms part of the union or district of Killowen, or Coleraine, and contains a small chapel at Mullaghinch. There are places of worship for Presbyterians of the Synod of Ulster (of the first class), Seceders in connection with the Associate Synod (of the second class), and Covenanters, situated respectively at Aghadowy, Ringsend, Ballylintagh, and Killeague. There are five schools, situated respectively at Mullaghinch, Droghead, Collins, Drumstaple, and Killeague, supported by the Ironmongers' Company; two free schools at Gorran and Callyrammer, and two schools situated at Blackheath and Ballynakelly, of which the former, for females only, is supported by the rector's lady, and the latter is aided by an annual donation from Mr. Knox. About 530 boys and 850 girls are taught in these schools; and there is a private school of about 16 boys and 20 girls. A religious establishment was founded here, in the 7th century, by St. Goarcus, as a cell to the priory or abbey founded by him at Agivey, the latter of which became a grange to the abbey of St. Mary-de-la-Fouta, or Mecasquin, in 1172. A very splendid lachrymatory or double patera of pure gold, of exquisite workmanship and in good preservation, was found at Mullaghinch in 1832, and is now in the possession of Alexander Barklie, Esq. In the townland of Crevilla is a large druidical altar, called by the country people the "Grey Stane;" and on the mountains above Rushbrook is a copious chalybeate

spring, powerfully impregnated with iron and sulphur held in solution by carbonic acid gas.

AGHAGALLEN, or AUGHAGALLON, a parish, in the Upper half-barony of MASSAREENE, county of ANTRIM, and province of ULSTER, 2 miles (N. W. by N.) from Moira, on the road from that place to Antrim 5 containing 3574 inhabitants. It is bounded on the west by Lough. Neagh, and comprises, according to the Ordnance survey, 7885 statute acres, of which 2415 acres are in the lough: the land is chiefly under an improved system of tillage; there are about 300 acres of bog, but no waste. Many of the inhabitants are engaged in weaving linen and cotton, and some in spinning. The parish is intersected by the Lagan canal from Lough Neagh to Belfast. It is a vicarage, in the diocese of Connor, and is part of the union of Magheramesk; the rectory is impropriate in the Marquess of Hertford. The tithes amount to £66. 10., of which £26.10. is payable to the impropiator, and the remainder to the vicar. The church has long been, in ruins. In the It. C. divisions it is the head of a union or district, called also the union of Ballinderry, which comprises the parishes of Aghagallen, Aghalee, Ballinderry, and Magheramesk, and contains two chapels, one of which is in this parish. The parochial school is principally supported by the vicar; and there are three private schools and a Sunday school.

AGHAGOWER.—See AUGHAGOWER.

AGHALEE, or AGHANALEE, a parish, in the Upper half-barony of MASSAREENE, county of ANTRIM, and province of ULSTER, 1 mile (N. by W.) from Moira, on the road from that place to Antrim; containing 1411 inhabitants. This place obtained the name of Soldiers'-town from its having had, during the war in 1641, a barrack in the village, in which were quartered two troops of horse and foot belonging to the royal army. The parish is bounded on the west by Lough Neagh, and comprises, according to the Ordnance survey, 2499½ statute acres: the land is fertile and in a very high state of cultivation; there is neither bog nor waste land. Limestone abounds, and great quantities are shipped off by the Lagan canal from Lough Neagh to Belfast. Broommount House is the property and residence of Stafford Gorman, Esq. Many of the working class are employed at their own houses in weaving linen and cotton for the manufacturers of Belfast. The parish is in the diocese of Dromore; the rectory is impropriate in the Marquess of Hertford; the vicarage forms part of the union of Magheramesk. The tithes amount to £100. 16., of which £21. 16. is payable to the impropiator, and the remainder to the vicar. The church of the union, situated here, is a small plain edifice in substantial repair. The glebe-house, about half a mile from the church, was built in 1826; and the glebe contains 13a., 3r., 9p., valued at £12. 8. 6. per annum. In the R. C. divisions it forms part of the union or district of Aghagallen, or Ballinderry. The parochial school, near the church, is principally supported by the vicar; and there are two other public and two private schools. A finely wrought and flexible piece of gold, shaped like a gorget, was found near this place a few years since.

AGHALOO.—See AUGHALOO.

AGHALURCHER, a parish, partly in the barony of CLOGHER, county of TYRONE, but chiefly in that of MAGHERASTEPHENA, county of FERMANAGH, and pro-

vince of ULSTER, on the mail coach road from Cavan to Enniskillen; containing, with, the towns of Maguire's-bridge and Lisnaskea, 15,218 inhabitants. This parish is situated on Lough Erne, and is 17 miles in length (extending from the island of Cordillar, near Crumcastle, to Ballaghough, within two miles of Clogher), and 5 miles in breadth. It comprises, according to the Ordnance survey, 47,015¾ statute acres (including 3157¼ covered with water), of which 4708¼ are in Tyrone, and 42,307½ in Fermanagh, and of which also, about one-fourth are pasturable mountain and bog. The system of agriculture is greatly improved, and the crops and stock are generally productive and of good quality; the peasantry, in addition to their agricultural pursuits, are employed in spinning and weaving, and are generally industrious and in comfortable circumstances. Limestone and limestone gravel abound, and there are some good quarries of freestone and of mill-stone. Slushill quarry is considered one of the best in the North of Ireland, and produces freestone of excellent quality. The only river of note is Maguire's river, which runs nearly the whole length of the parish; it is navigable, and abounds with pike, perch, trout, and eels. There are two bridges over this river, one at Maguire's-bridge (which is a flourishing market-town), and one at Ballindanaford, between that place and Lough Erne, a substantial structure of seven large arches, on the great line of road. Lough Erne, in which are seven islands included within this parish, abounds with salmon, pike, eels, perch, and bream; it is navigable from Belleek, and affords a facility of supplying the barracks of Belturbet with turf from this place. The principal seats are Cole-Brooke, the residence of Sir A. B. Brooke, Bart.; Drumgoon, of R. Graham, Esq.; Curragh, of Capt. Chartres; Nutfield, of Lady Brooke; Shebrag, of H. Gresson, Esq.; and Holybrook, of H. Leslie, Esq. The living is a rectory and vicarage, in the diocese of Clogher, and in the patronage of the Provost and Fellows of Trinity College, Dublin: the tithes amount to £831. The church, a plain building at Coletrain, for the erection of which the late Board of First Fruits, in 1762, gave £200, was, by an act of the 7th of Geo. III. (1767), constituted the parish church: the Ecclesiastical Commissioners have lately granted £142 for its repair. There is also a chapel of ease at Lisnaskea. The glebe-house, with a glebe comprising 518 statute acres, of which two-thirds are arable land, and one - third moor and bog, is situated within a mile and a half from the church; there is also another glebe, which is from 5 to 6 miles distant from either the church or chapel. The R. C. parish is co-extensive with that of the Established Church; there are two chapels, one at Maguire's-bridge, and the other called the Moate Chapel, near Lisnaskea. There are also places of worship for Presbyterians and Primitive Wesleyan Methodists at Maguire's-bridge; the former is in connection with the Synod of Ulster, and of the third class. There are seven public schools, affording also instruction to about 440 boys and 200 girls; also six Sunday schools, and ten private schools, in which latter are about 300 boys and 160 girls. Within two miles of Lisnaskea are the venerable ruins of the ancient church of Aghalurcher, said to have been built towards the close of the 9th century, and dedicated to St. Ronan. There are some remains of an old castle on the townland of Aheter,

within a mile of Five-mile-town, on the Cole-Brooke estate, in which the insurgents are said to have sustained a siege in the last rebellion of the Maguires. There are two old castles in Lary deer-park; and one in the town of Brookboro', in the parish of Aghaveagh, all of which belonged to the Maguire family; and on Naan, an island in Lough Erne, are the remains of a very extensive castle, which in remote times was a formidable strong hold, surrounded on all sides by water of the lake more than a mile in breadth. There are numerous sulphureous and chalybeate springs in the parish.—See MAGUIRE'S-BRIDGE and LISNASKEA.

AGHAMACART.—See AUGHAMACART.

AGHAMORE.—See AGHAVOWER.

AGHANAGH.—See AUGHANAGH.

AGHANCON, a parish, partly in the barony of CLONISK, but chiefly in that of BALLYBRITT, KING'S county, and province of LEINSTER, 3½ miles (N.) from Roscrea, on the road from Parsonstown to Mountrath; containing 1378 inhabitants. It comprises 3000 statute acres, as applotted under the tithe act: the land is mostly poor, and the state of agriculture is not much improved 5 there is some bog, and gritstone used for building is found. The principal seats are Leap Castle, the residence of H. Darby, Esq.; and Summer Hill, of F. Freeman, Esq. The living is a rectory and vicarage, in the diocese of Killaloe, and in the patronage of the Bishop: the tithes amount to £150. The church is a neat edifice in good repair: it was built in 1786, at the joint expense of Dr. Pery, then Bishop of Limerick, and Jonathan Darby, Esq., with the aid of a gift of £390 from the late Board of First Fruits. The glebe-house was built by the late incumbent, and has been much improved and enlarged at the expense of the Rev. R. M. Kennedy, the present incumbent; the glebe comprises 15 acres. The parochial school, in which 22 boys and 17 girls are at present taught, is supported by Mr. Darby; the school-house is a good slated building near the church. There are also two private pay schools, in which are about 50 boys and 30 girls. The ruins of Ballybrit castle yet exist; and on the townland of Garryhill is a mineral spring.

AGHANLOO, or AGHANLOE, a parish, in the barony of KENAUGHT, county of LONDONDERRY, and province of ULSTER, 2 miles (N.) from Newtown-Limavady; containing 2159 inhabitants. It comprises, according to the Ordnance survey, 8251½ statute acres, of which 50¼ acres are under water. On the plantation of Ulster in the reign of Jas. L., the lands of this parish and several others were allotted to the Haberdashers' Company, of London, who selected this as the head of their territory, and built a bawn and castle for its defence, in 1619, which was called Bally Castle, or "the Castle of the Town," and placed under the custody of Sir Robt. M'Lellan, who had a garrison of 80 able men and arms for its protection. In the war of 1641 the castle was besieged by the insurgents, headed by Capt. O. Hagan, but was bravely defended by Capt. Philips, its governor, till May in the following year, when it was relieved by the united Derry and Strabane troops, under the command of Col. Mervyn, and the assailants put to flight; but in the contentions which afterwards ensued it was destroyed, and has ever since been in ruins. The lands are of variable quality; in the district bordering on the Roe the soil is fertile, being principally composed

of gravel, with a mixture of clay, and produces abundant crops of wheat, oats, &c., towards the mountains it is a stiff marl, with a substratum of white limestone, and produces excellent crops of flax and oats. The mountain of Benyevenagh, consisting entirely of basalt, and rising to the height of 1260 feet above the level of Lough Foyle, which washes its base, affords excellent pasturage, and is cultivated on the western side nearly to its summit. Limestone abounds, and is found ranging immediately under the basalt throughout the whole length of the parish. The living is a rectory, in the diocese of Derry, and in the patronage of the Bishop: the tithes amount to £315. The church, a small neat edifice in the early English style, was erected in 1886, by aid of a grant from the late Board of First Fruits; it has a lofty square tower crowned with pinnacles, and is situated about a quarter of a mile to the south of the ruins of the old church. Divine service is also performed in two school-houses, in distant parts of the parish, alternately once every Sunday, in summer, and twice in winter. The glebe-house, nearly adjoining the church, is a handsome residence) the glebe comprises 32a. 1r. 19p. of excellent land. In the R. C. divisions the parish is included partly in the union or district of Magilligan, and partly in that of Newtown-Limavady. There are schools at Lisnagrib, Stradragh, and Ballycarton, in which are about 140 boys and 90 girls; and there is also a private school of about 11 boys and 7 girls. The parochial school, supported by the rector, is at present discontinued, in consequence of the erection of a new school-house now in progress at the expense of the Marquess of Waterford, A portion of the south wall of the old church is still remaining; it was destroyed by\* the insurgents in 1641, and was rebuilt from the produce of forfeited impropriations, by order of Wm. III The Rev. G. V. Sampson, author of a "Map and Memoir of the County of Derry," was rector of this parish, and his statistical survey is dated from the glebe of Aghanloo.

AGHARNEY.—See AHARNEY.

AGHAVALLIN, or AGHAVALAH, a parish, in the barony of IRAGHTICONNOR, county of KERRY, and province of MUNSTER, 4½ miles (W. S. W.) from Tarbert; island containing, with the town of Ballylongford and the of Carrigue, 5688 inhabitants. This place anciently belonged to the O'Connors of Kerry, whose principal seat, Castle Carrig-a-foile, signifying in the Irish language "the rock of the chasm," was situated on the south-west side of the inlet between the main land and the small island of Carrigue, which is encircled by the river Shannon. This castle was defended on the land side by a double wall flanked with circular and square bastions, which are still remaining, and was fortified against Queen Elizabeth by O'Connor, who placed in it a garrison under the command of Julio, an Italian officer. The castle, with the entire barony, excepting only one estate, was forfeited by the O'Connors of Kerry, in 1666, and conferred by the act of settlement upon the Provost and Fellows of Trinity College, Dublin. The parish is situated on the river Shannon, and within a mile and a half of the high road from Tralee to Limerick, and comprises 15,152 statute acres, as applotted under the tithe act. About one-third of it is good arable land, rather more than one-third of a coarser quality, and the remainder is mountain pasture and bog. Limestone for manure is brought from As-

keaton by turf boats returning from Limerick; and sea manure is also extensively used. A species of brown stone of good quality is quarried for building. The principal seats are Kiletton, the residence of W. Hickey, Esq.; Litter, of G. Wren, Esq.; Rusheen, of F. Crosbie, Esq.; Rushy Park, the property of Godfrey Leonard, Esq., at present occupied by Terence O'Connor, Esq.; Ahanogran, the seat of J. O'Connor, Esq.; and Asdee, of Barry Collins, Esq. A steam-boat passes daily from Kilrush to Tarbert and Limerick, and vessels of 30 tons enter the creek for potatoes and turf, in which a considerable traffic is carried on. Dredging for oysters off the island of Carrigue, and fishing, employ several persons in the season. The living is a vicarage, in the diocese of Ardfert and Aghadoe, to which those of Liseltin, Killehenry, Galey, Murhir, Kilnaughten, Disert, Finuge, Listowel, and Knockanure are united, constituting the union of Aghavallin, in the patronage of Anthony Stoughton, Esq., in whom the rectory is impropriate. The tithes amount to £304. 12. 2., of which £152. 6. 1. is payable to the impropiator, and the remainder to the vicar: the gross amount of tithes of the union payable to the incumbent is £774. 17. 11. The church, having been condemned, is about to be rebuilt by the Ecclesiastical Commissioners. There are churches at Liseltin, Kilnaughten, and Listowel. There are several glebes in the union, but all in the possession of the impropiator. In the R. C. divisions this parish is the head of the union or district of Ballylongford, also called Tarbert, which comprises the parishes of Aghavallin and Kilnaughten: a chapel has been recently erected at Asdee, as a chapel of ease to that at Ballylongford; and there is also a chapel at Tarbert, in the parish of Kilnaughten. A large and commodious school-house has been erected at Ballylongford: but the Protestant children of the parish attend a school at Sallow Glin, the demesne of Mr. Sandes, on the border of the adjoining parish; there are six pay schools.—See BALLY-LONGFORD and CARRIGUE.

AGHAVOWER, or AGHAMORE, a parish, in the barony of COSTELLO, county of MAYO, and province of CONNAUGHT, 4½ miles (N.) from Ballyhaunis, on the road from that place to Swinford; containing 7062 inhabitants. St. Patrick is said to have erected a monastery here, for his disciple St. Loarn. The surface of the parish is varied with several small lakes; the lands are chiefly under tillage 5 there is a considerable quantity of bog, also a quarry of black marble. The gentlemen's seats are Cooge, the residence of James Dillon, Esq.; Annach, of Thomas Tyrrell, Esq.; and Oahil, of James McDonnell, Esq. Fairs are held at Ballinacostello on June 3rd, Aug. 8th, Oct. 19th, and Dec. 18th. The parish is in the diocese of Tuam, and is a rectory and vicarage, forming part of the union of Kiltullagh: the tithes amount to £158. 4. 10. The ancient church is in ruins, but the cemetery is still used. In the R. C. divisions it is part of the district of Knock; the chapel is an old thatched building. There are seven pay schools, in which are about 550 children. At Cloonfallagh there is a mineral spring.

AGHER, a parish, in the barony of UPPER DEECE, county of MEATH, and province of LEINSTER, 2½ miles (S. S. W.) from Summerhill; containing 360 inhabitants. It is situated on the road from Summerhill to Edenderry, and from the latter town to Dunboyne, and con-

tains 1900 statute acres, as applotted under the tithe act. Its surface gently undulates, and the soil consists of loam of different qualities: about one-third of the land is under tillage, and the remainder, with the exception of about 100 acres of bog, half of which is cut away and partly planted, is good grazing land. There are quarries of limestone; the Royal Canal passes near the southern extremity of the parish. Agher House, the residence of J. P. Winter, Esq., occupies a beautiful situation in a demesne of about 650 statute acres, containing some fine timber: the gardens are extensive and well laid out; and the neat appearance of the cottages on the estate manifests the proprietor's regard for the comforts of the peasantry. The living is a rectory, in the diocese of Meath, and in the patronage of the Crown: the tithes amount to £80. The church is a neat edifice, erected by voluntary contributions and a parochial rate, in 1804: it contains a window painted by Gervaise, representing Paul preaching at Athens, from the cartoons of Raphael, which was formerly in the private chapel at Dangan, in the adjoining parish, when that place was the seat of the Wellesley family. There is a glebe-house, with a glebe of 12½ acres. In the R. C. divisions this parish forms part of the union or district of Laracor, or Summerhill: the chapel is situated on the townland of Agher, on ground given by the family of Winter. The parochial school for both sexes is aided by annual donations from Mr. Winter and the rector, and there is a private pay school; also a dispensary.

AGHERN, or AHERN, a parish, in the barony of KINNATALOON, county of CORK, and province of MUNSTER, 5 miles (E.) from Rathcormac; containing 1367 inhabitants. This parish is situated on the river Bride, over which is a bridge of three arches of stone, and on the mail car road from Rathcormac to Castle Martyr, and the direct road from Cork to Tullow. A castle was erected here, in 1389, by one of the Fitzgeralds, to command the pass of the river, on which was an ancient ford at that time of great importance: it was of great strength, and was powerfully garrisoned by the Earl of Desmond against the forces of Elizabeth. At no great distance were the castles of Duneen and Conna, both founded by the Fitzgeralds for the defence of other passes of the Bride, of which there are some picturesque remains. The parish comprises 3480 statute acres, as applotted under the tithe act, and valued at £2296 per ann.: 2855 acres are arable and pasture land; 425 are coarse land and bog, but capable of being improved; and 200 consist of waste and mountain. The soil is in general fertile, particularly in the Yale of the Bride, where the substratum is limestone; the land is principally under-tillage, and the system of agriculture is rapidly improving under the exertions of Spotswood Bowles, Esq., and the Hon. and Rev. L. Tonson. Ahem House, the residence of Mr. Bowles, is pleasantly situated near the picturesque ruins of the ancient castle, and the grounds comprise some interesting and beautiful scenery. There is a constabulary police station; and petty sessions are held on the first Thursday in each month. The living is a rectory and vicarage, in the diocese of Cloyne; the rectory united from time immemorial to that of Ballynoe, and in the patronage of the Crown; and the vicarage episcopally united for many years to the entire rectory of Britway, and in the patronage of

the Bishop. The tithes amount to £370. 18. 5½., which is equally divided between the rector and the vicar; and the gross tithes of the union, payable to the incumbent, amount to £456. 17. 4½. The church, situated near the bridge, at the extremity of the parish, is a neat edifice, built in 1817, for which the late Board of First Fruits granted a loan of £500. The Board also granted a gift and loan, each of £300, for the erection of the glebe-house, in 1822: the glebe comprises seven acres of profitable land. In the R. C. divisions the parish forms part of the union or district of Knockmourne, also called Ballynoe. The parochial school, in which are about 20 boys and 20 girls, is endowed with an acre of land by the Duke of Devonshire; there are also a Sunday school and two hedge schools, in which latter are about 80 boys and 40 girls.

AGHERTON, or BALLYAGHRAN, a parish, in the liberties of COLERAINE, county of LONDONDERRY, and province of ULSTER, 3 miles (N. N. W.) from Coleraine; containing, with the town of Portstewart, 2746 inhabitants. This parish occupies the whole of the promontory between the Bann and the Atlantic, comprising, according to the Ordnance survey, 3896¼ statute acres, of which 3709 are apportioned under the tithe act, and valued at £2831 per annum. With the exception of about 320 acres, the whole is arable; there is a small portion of unenclosed land, part of which is light and sandy, and chiefly a rabbit warren, and part affords excellent pasture. The cultivation of wheat was introduced by Mr. Orr, in 1829, and great quantities are now annually raised. Similar success attended the cultivation of barley, potatoes, mangel-wurzel, and turnips; and the agriculture of the parish is at present in a very flourishing state. Iron-ore is found in great quantities, and might be worked to great advantage, but no works have yet been established. There are several gentlemen's seats, the principal of which are Cromore, an elegant mansion, the residence of J. Cromie, Esq., the principal proprietor in the parish, who has recently planted several acres with forest and other trees; Flowerfield, of S. Orr, Esq.; O'Hara Castle, of H. O'Hara, Esq.; Low Rock, of Miss McManus; and Black Rock, of T. Bennett, Esq. There are also several villas and handsome bathing lodges at Portstewart, a pleasant and well-attended watering-place. A small manufacture of linen and linen yarn is carried on, and many of the inhabitants are employed in the fisheries, particularly in the salmon fishery on the river Bann. Of late, great quantities of salmon have been taken along the whole coast, by means of a newly invented net; and the sea fishery is continued for a long time after that on the river is by law compelled to cease. The Bann, which is the only outlet from Lough Neagh, discharges itself into the Atlantic at the Western point of the parish; it appears to have changed its course, and now passes close under the point of Down Hill, the celebrated mansion erected by the Earl of Bristol, when Bishop of Derry. The living is a rectory, in the diocese of Connor, united by charter of Jas. I., in 1609, to the rectory of Ardclinis, together constituting the union of Agherton, and the corps of the treasurership in the cathedral church of St. Saviour, Connor, in the patronage of the Bishop. The tithes amount to £240; and the tithes of the union, including glebe, amount to £470, constituting the gross income of the treasurership, to which no duty is annexed. The church, a small edifice,

was erected in 1826, at an expense of £960, of which £100 was raised by subscription, £800 was a loan from the late Board of First Fruits, and £60 was given by John Cromie, Esq., who also paid the interest on £700 of the loan until the debt was cancelled in 1833. Divine service is also performed by the curate every Sunday in the school-house at Portstewart. The glebe-house, a handsome residence close adjoining the church, was built in 1806, for which the Board granted a gift of £250 and a loan of £500; the glebe comprises 20 acres of profitable land, valued at £80 per annum. In the R. C. divisions the parish forms part of the union or district of Coleraine. There are places of worship for Presbyterians and Wesleyan Methodists, the former in connection with the Synod of Ulster and of the third class. There is a male free school, and a female and two infants' schools are supported by Mrs. Cromie, who has built a large school-room for one of the latter: 275 children are taught in these schools; and there are four private schools, in which are about 130 children, and four Sunday schools. Mark Kerr O'Neill, Esq., in 1814, bequeathed £40 per ann. to the poor. There are some remains of the ancient castle of Mac Quillan on the glebe land adjoining the church. Near them are the gabled walls of the old church, still tolerably entire; and in the adjoining field is an extensive cave formed of uncemented walls covered with large flat stones, one of the largest and most perfect yet known in this part of the country: there are also several other caves in the parish. In the townland of Carnance is a very fine triangular fort, called *Craig-an-Ariff*, it is defended by fosses and breastworks, and is the only fort so constructed in this part of Ireland; within the enclosure are two cairns or tumuli. Dr. Adam Clarke, whose father kept a school for several years in the old parish church, received the rudiments of his education here; and in the latter part of his life spent much of his time in the summer at Portstewart, where during his stay in 1830, he built a handsome house, and erected in the gardens of Mr. Cromie a curious astronomical and geographical dial, which is still preserved there.—See PORTSTEWART.

AGHIART, a parish, in the barony of KILLIAN, county of GATEWAY, and province of CONNAUGHT, 12 miles (E. S. E.) from Tuam, on the road from that place to Ballinasloe; the population is returned with the parish of Ballinakilly. It comprises 3203 statute acres, as apportioned under the tithe act: the soil is fertile, the land generally in a good state of cultivation, and the bogs are all reclaimable. Mount Bellew is the seat of M. D. Bellew, Esq., and Bellew's Grove, of Mrs. Bellew. The parish is in the diocese of Tuam, and is a rectory and vicarage, forming part of the union of Moylough: the tithes, which also include those of Ballinakilly, amount to £148. 10. 8¼. In the R. C. divisions it is the head of a union or district, also called the union of Mount Bellew, which comprises the parishes of Aghiart, Killascobe, and Moylough, and contains three chapels, situated respectively at Mount Bellew, Menlo, and Moylough; the first is a handsome slated edifice, erected at the sole expense of C. D. Bellew, Esq.

AGHNAMADLE, a parish, in the barony of UPPER ORMOND, county of TIPPERARY, and province of MUNSTER. 3½ miles (S.) from Moneygall, on the mail coach



road from Limerick to Dublin; containing, with the town of Toomavara, 3577 inhabitants. This place was formerly the residence of the O'Egan family, and there are still considerable portions of the old Court of Aghnamadle remaining. The parish, which is bounded on the east by King's county, comprises 6076 statute acres, as applotted under the tithe act. The living is a rectory and vicarage, in the diocese of Killaloe, and in the patronage of the Bishop: the tithes amount to £369. 4. 7½. The church is a small edifice, situated at Toomavara. There is neither glebe nor glebe-house. In the R. C. divisions it is the head of a union or district, which comprises also the parish of Ballymackey, and is called the union of Toomavara, in which are two chapels, one at Toomavara, a large building, and one at Ballymackey. About 120 boys and 120 girls are taught in two public schools; and there are also three private schools, in which are about 170 children. A poor fund has been established here on Dr. Chalmers' plan. There are remains of Blane castle, and of the old church, near which is an oratory apparently of great antiquity; and at Ballinlough is a chalybeate spring.—See TOOMAVARA.

AGHNAMOLT.—See ANNAMULT.

AGHNAMULLEN.—See AUGHNAMULLEN.

AGHOLD, or AGH-UAILL, a parish, in the half-barony of SHILLELAGH, county of WICKLOW, and province of LEINSTER, 5 miles (E. by S.) from Tullow; containing 2977 inhabitants. This parish, which is situated on the south-western boundary of the county, comprises 7978 statute acres, as applotted under the tithe act. The state of agriculture is improving; there is a considerable quantity of mountain land and bog. The gentlemen's seats are Munny, the residence of Capt. A. A. Nickson; the Hall, of A. Haskins, Esq.; and Killenure, of A. Muntford, Esq. A constabulary police station has been established here; and petty sessions are held at Coolkenno every alternate Monday. The living is a rectory, in the diocese of Leighlin, constituting the corps of the prebend of Aghold in the cathedral church of St. Lazerian, Leighlin, and episcopally united, in 1714, to the improper curacies of Mullinacuff, Cregrim, and Liscoleman, which four parishes form the union of Aghold, in the patronage of the Bishop. The tithes amount to £464. 3. 3¼; and the gross tithes of the union, payable to the incumbent, amount to £674. 9. 9¼. The church was erected in 1716, and enlarged by aid of a loan of £350 from the late Board of First Fruits, in 1814. The glebe-house was built by a gift of £100 and a loan of £1350 from the same Board; the glebe comprises 10 acres. In the R. C. divisions this parish is included in the union or district of Clonmore; the chapel is at Kilquigan. There are five schools, of which the parochial school is under the Trustees of Erasmus Smith's Charity, and another is aided by the Governors of the Foundling Hospital, and in which about 160 boys and 120 girls are taught.

AGHOUR.—See FRESHFORD.

AGHRIM.—See RATHDRUM.

AGHULTIE.—See BALLYHOOLEY.

AGIVEY, a grange, or extra-parochial district, locally in the parish of AGHADOWY, half-barony of COLERAINE, county of LONDONDERRY, and province of ULSTER, 6 miles (S. S. E.) from Coleraine; containing 938 inhabitants. This place appears to have been the

site of a religious establishment, by some called a priory and by others an abbey, the foundation of which, about the beginning of the seventh century, is attributed to St. Goarcus, who afterwards founded a cell at Agha-Dubthaigh, now Aghadowy. This establishment subsequently became dependent on the abbey of St. Mary-de-la-Fonta, or Mecasquin, which was founded in the year 1172, and to which this district became a grange. There are still some slight remains of the ancient religious house, with an extensive cemetery, in which are some tombs of the ancient family of the Cannings, ancestors of the present Lord Garvagh. The liberty is situated on the western bank of the river Bann, and on the road from Newtown-Limavady to Ballymoney, which is continued over the river by a light and handsome bridge of wood, of 6 arches 203 feet in span, erected in 1834 at the joint expense of the counties of Londonderry and Antrim. It comprises, according to the Ordnance survey, 1727¼ statute acres, the whole of which is free from tithe or parochial assessment, and forms part of the estates of the Ironmongers' Company, of London. The land is fertile, but being divided into small holdings in the occupation of tenants without capital to expend on its improvement, has been greatly neglected, and no regular system of agriculture has been adopted; there is a small tract of bog, which is now nearly worked out for fuel. Potters' clay of good quality is found here in great abundance; and a considerable manufacture of coarse earthenware, bricks, and water pipes is carried on for the supply of the neighbourhood. Iron-stone is found near the Aghadowy water, and there are also some indications of coal. A fair is held on Nov. 12th, under a charter granted to the monks of Coleraine at a very early period, and is chiefly for the sale of cattle and pigs. There is neither church nor any place of worship in the district; the inhabitants attend divine service at the several places of worship in Aghadowy.

AGLISH, a parish, partly in the barony of BARRETT'S, but chiefly in that of EAST MUSKERRY, county of CORK, and province of MUNSTER, 10 miles (W. by S.) from Cork; containing 2782 inhabitants. It is situated on the south bank of the river Lee, between it and the Bride, which winds pleasantly on its southern border; and contains 6701 statute acres, as applotted under the tithe act, and valued at £6527 per annum: 5000 acres are arable, 1481 are pasture, 150 are woodland, and 70 are waste land and bog. The land is generally fertile, and the state of agriculture is improving; irrigation is practised very advantageously on the grass lands. On the south side of the parish lies an extensive marsh, reclaimable at a small expense. The gentlemen's seats are Curihaly, that of H. Penrose, Esq.; Farren Lodge, of S. Fenrose, jun., Esq.; Elm Park, of Valentine Barry, Esq.; and Rose-Mount, of W. Hawkes, Esq. Here is a station of the constabulary police. The living is a vicarage, in the diocese of Cork, and in the patronage of the Bishop: the rectory is partly inappropriate in P. Cross, of Shandy Hall, Esq., and partly appropriate to the prebend of Kilbrogan in the cathedral church of St. Finbarr, Cork. The tithes amount to £573. 3. 11¾, of which £152. 6. 1½ is payable to the impropiator, £379. 1. 1. to the prebendary, and £41. 16. 9. to the vicar. The church is in ruins, and until it can be rebuilt divine service will continue to be performed in a house licensed by the bishop. There is no glebe-house.



In the R. C. divisions this parish forms part of the union or district of Ovens: the chapel is a large old plain building. Besides the parochial school for boys and girls, a school in which are about 60 boys is partly supported by an annual donation of £8. 8. from Mr. Rye: there are also two other pay schools.

AGLISH, a parish, in the barony of MAGONIH, county of KERRY, and province of MUNSTER, 4 miles (S. E.) from Milltown, on the north-east side of the river Laune, and on the road from Killarney to Milltown; containing 1901 inhabitants. It comprises 4924 statute acres, as apportioned under the tithe act: the greater part of the land is of the best quality and chiefly under tillage, and the system of agriculture has been greatly improved within the last few years; there are about 100 acres of bog. At Barleymount is a quarry of excellent building stone, from which the stone was taken for Lord Headley's mansion at Aghadoe. The living is a vicarage, in the diocese of Ardfert and Aghadoe, and in the patronage of the Earl of Cork, in whom the rectory is impropriate: the tithes amount to £156. 18. 4 ½ one-half of which is payable to the impropriator, and the other to the vicar. The church is a neat structure, with an octagon tower on a square base, and for its erection the late Board of First Fruits gave £600, in 1822. The glebe-house was built about the same time, the Board having granted a gift of £337 and a loan of £142: the glebe comprises 14a. 3r. 1p. In the R. C. divisions the parish is included in the union or district of Fieries; the old chapel is disused, and a chapel was built within the last fourteen years at Ballyhar, on the border of this parish, but within the limits of the parish of Kileredane. A school, in which are 50 boys and 6 girls, is supported by Lord Kenmare; and there is a pay school, in which are about 30 boys and 20 girls. Immediately adjoining the church are the remains of the ancient structure, completely mantled with ivy, and forming an interesting appendage.

AGLISH, or AGLISHMARTIN, a parish, in the barony of IVERIC, county of KILKENNY, and province of LEINSTER, 3 miles (W.) from Waterford, on the river Suir, and on the road from Waterford to Carrick-on-Suir; containing 401 inhabitants, of which number, 142 are in the village. It comprises 2414 statute acres, and is a rectory, in the diocese of Ossory, and in the patronage of the Crown: the tithes amount to £96. 18. 5½. There is neither church nor glebe-house; the glebe consists of 2½ acres. In the R. C. divisions it is part of the union or district of Moncoin.

AGLISH, county of MAYO.—See CASTLEBAR.

AGLISH, a parish, in the barony of DECIES-within-DRUM, county of WATERFORD, and province of MUNSTER, 8 miles (W.) from Dungarvan; containing 3689 inhabitants, of which number, 302 are in the village. This parish is situated on the river Blackwater, by which it is bounded on the west, and comprises about 7800 statute acres of arable, pasture, and meadow land, 810 of woodland, 1393 of waste, and 1296 of bog and marsh, the greater portion of which affords good pasturage for cattle: of its entire extent, 6706 acres are apportioned under the tithe act. Part of it is mountainous, but towards the river the soil is generally fertile. It is in the diocese of Lismore, and is a vicarage, forming part of the union of Affane; the rectory is impropriate in the Duke of Devonshire. The tithes amount to £480, of

which £320 is payable to the impropriator, and the remainder to the vicar. There is a chapel at Villierstown independent of the vicarage, founded and endowed by John, Earl of Grandison; the living is a donative, in the patronage of H. V. Stuart, Esq. In the R. C. divisions the parish is the head of a union or district, which comprises also the parish of Whitechurch and part of the parish of Ardmore, and contains three chapels, situated respectively at Aglish, Ballynamileach, and Slievegrine also a friary chapel. There are two schools, supported by H. V. Stuart, Esq., in which 183 children are instructed; and five pay schools, in which are about 220 boys and 85 girls.

AGLISHCLOGHANE, or EGLISH, a parish, in the barony of LOWER ORMOND, county of TIPPERARY, and province of MUNSTER. 3 miles (N. E.) from Burris-o-kane, on the road from Roscrea to Portumna; containing 1961 inhabitants. It comprises 4474 statute acres, as apportioned under the tithe act. The system of agriculture is improving, and a considerable portion of moor land, formerly waste, has been reclaimed and brought into cultivation: there is an abundance of bog. Limestone of superior quality abounds, and is quarried for building. Milford, pleasantly situated in a well-planted demesne, is the occasional residence of Ralph Smith, Esq. The living consists of a rectory, vicarage, and perpetual curacy, in the diocese of Killaloe; the vicarage, with cure of souls, forms the corps of the archdeaconry of Killaloe, with which are held, without cure, the rectories of Aglishcloghane, Lorrha, and Dorrha, episcopally united in 1785, and by act of council in 1802, and in the patronage of the Bishop; the perpetual curacy is in the patronage of the Archdeacon. The tithes amount to £161. 10. 9¼., and of the entire union, to £1013. 7. 8¼. The church of the union is at Lorrha, where is also the glebe-house of the archdeaconry; and there are two glebes, comprising together about 43 acres, situated respectively near the sites of the old churches. The church of the perpetual curacy, a neat modern building, for the erection of which the late Board of First Fruits gave £800, in 1813, is situated near the ruins of the old church, in the churchyard of which is a very old ash tree of large dimensions. The glebe-house was built by aid of a gift of £450 and a loan of £50 from the same Board, in 1816; the glebe comprises 13½ acres; and the stipend of the perpetual curate is £100 per ann., paid by the archdeacon. This is one of the three parishes which constitute the R. C. union or district of Burris o-kane: the chapel is situated in the village of Eglish. The parochial school is supported under the patronage of the perpetual curate; and there is also a school in the R. C. chapel.

AGLISHCORMICK, or LISCORMUCK, a parish, partly in the barony of COONAGH, but principally in that of CLANWILLTAM, county of LIMERICK, and province of MUNSTER, 2½ miles (W. S. W.) from Pallas-Greine, on the road to Bruff; containing 316 inhabitants. It comprises 1020¼ statute acres, as apportioned under the tithe act: the land is in general of good quality. The living is a rectory and vicarage, in the diocese of Emly, and forms part of the corps of the precentorship in the cathedral church of St. Alibeu, Emly, in the patronage of the Archbishop of Cashel. The tithes amount to £138. 9. 2¾. there is neither church, glebe-house, nor glebe. In the R. C. divisions

the parish is included in the union or district of Killeely, or Lisleely, A school-house is now being erected; and there is a pay school of about 30 boys and 12 girls. There are some remains of the old parish church.

AGLISHDRINAGH, or AGLISHDRIDEEN, a parish, in the barony of ORRERY and KILMORE, county of CORK, and province of MUNSTER, 3½ miles (S. W. by W.) from Charleville, on the road from that place to Buttevant; containing 973 inhabitants. It comprises 4770 statute acres, as apportioned under the tithe act, and valued at £4228 per ann.: the land under tillage is in general of good quality, but a very large portion of the parish consists chiefly of hilly pasture. The living is a rectory, in the diocese of Cloyne, and in the patronage of the Bishop: the tithes amount to £240. There is neither church, glebe-house, nor glebe. In the R. C. divisions this is one of the six parishes that constitute the union of Ballyhea, or Newtown. There are some vestiges of the ancient parish church.

AGLISHMARTIN. — See AGLISH

AGLISHVENAN. — See BALLYMACART.

AHACROSS, or AGHACROSS, a parish, in the barony of CONDONS and CLONGIBBONS, county of CORK, and province of MUNSTER, 4 miles (W. by N.) from Mitchelstown: the population is returned with the parish of Templemolloga. This parish, which is situated on the confines of the county of Limerick, and near the road from Kildorrery to Mitchelstown, comprises only 356½ statute acres, as apportioned under the tithe act, and valued at £445 per annum: it consists chiefly of mountainous pasture, and for all civil purposes has merged into the parish of Templemolloga, of which it is now regarded only as a townland. Fairs are held on Jan. 20th and Oct. 3rd, chiefly for cattle. It is a rectory, in the diocese of Cloyne, and forms part of the union of Clonore, from which it is detached by the intervention of several other parishes: the tithes amount to £30. 5. 7. The nearest church is at Marshalstown. In the R. C. divisions it is included in the union or district of Kildorrery.

AHAMPLISH, a parish, in the barony of LOWER CARBERY, county of SLIGO, and province of CONNATJGHT, 9 miles (N. N. W.) from Sligo; containing, with the villages of Ballintample and Grange, and the islands of Innismurray and Dernish (which are separately described), 7483 inhabitants. It is situated on the north-west coast, near the entrance to the bay of Sligo, and on the road from Sligo to Ballyshannon; and comprises 9286 statute acres, of which 6509 are apportioned under the tithe act, and of which, also, 7311 are arable and pasture, and 1975 hog and waste. The surface is naked and unadorned, having only one small wood on the lands of Grellagh, near the river Bunduff, the estate of Viscount Palmerston, who is proprietor of the greater part of the parish. The mountain of Benbulbin extends in a direction from east to west, and separates this parish from Drumcliffe. The principal village is Grange, consisting of one street, in which are only four decent houses, and the rest are thatched cabins. Some improvement in the mode of tillage has taken place of late years, but the system of husbandry is comparatively still very deficient, and the farming implements are of a very inferior kind: limestone and turf are plentiful. A great extent of bog has been reclaimed by Lord Palmerston, who has also planted large slopes of sandy banks with bent.

Considerable improvements at Mullaghmore have been made exclusively by the direction and at the expense of that nobleman, which are noticed under the head of that place. There is a salmon fishery in the river Bunduff; and at Mullaghmore several boats were formerly employed in taking turbot, cod, and other kinds of fish, which abound on this part of the coast. There are some corn-mills in the parish. The principal seats are Moneygold, the residence of J. Soden, Esq.; Streeda, of Booth Jones, Esq.; Grange, of the Rev. C. West, the incumbent; and Creenymore, of the Rev. J. McHugh, P.P. Seven fairs for live stock are held at Grange; and a fair on Feb. 1st is held at Cliffony, which has also a penny post from Sligo. Grange is both a coast-guard and a constabulary police station. The living is a vicarage, in the diocese of Elphin, and in the patronage of the Bishop; the rectory is impropriate in Lord Palmerston. The tithes amount to £221. 10. 9., divided in moieties between the impropiator and the incumbent. The church is a plain edifice, built in 1813, for which the late Board of First Fruits granted a loan of £700, and Lord Palmerston contributed £100: it contains a marble monument to the Soden family, with an inscription recording the death of James Soden, in 1705, at the age of 109 years: the Ecclesiastical Commissioners have lately granted £119 for its repair. There is neither glebe nor glebe-house. The R. C. parish is co-extensive with that of the Established Church: there are two chapels, situated at Grange and Cliffony, and built at the sole expense of Lord Palmerston. Three schools are supported principally by his lordship, each of which has a house and garden, and in which are 170 boys and more than 100 girls; and in other private schools are taught more than 100 boys and 60 girls.

AHARA, otherwise AUGHARA, a parish, in the barony of ABBTEYSHRUEL, county of LONGFORD, and province of LEINSTER, 4½ miles (N.E.) from Ballymahon, on the mail coach road from that place to Mullingar: the population is returned with Kilglass. It comprises 2277 statute acres, as apportioned under the tithe act: the land is principally under tillage, but there is a large tract of bog. Castle-Wilder is the residence of H. Pollock, Esq. Petty sessions are held at Castle-Wilder every alternate week. It is in the diocese of Ardagh, and is part of the union of Kilglass, to which the vicarage is attached; the rectory is impropriate in Col. Fox. The tithes amount to £108. 15. 4., of which £37. 7. 8¼. is payable, to the impropiator, and the remainder to the vicar: the glebe comprises 37 acres, valued at £59. 19. 2. per annum. In the R. C. divisions it is also united to Kilglass. There are five hedge schools, in which are 96 boys and 56 girls. The remains of the church are still visible at Ahara, and there are also ruins of the ancient castle of Ardandra.

AHARNEY, or AGHARNEY, also called LISDOWNEY, a parish, partly in the barony of UPPER OSSORY, QUEEN'S county, but chiefly in that of GALMOY, county of KILKENNY, and in the province of LEINSTER, 3 miles (S. by E.) from Durrow, on the road to Kilkenny; containing 2156 inhabitants. It comprises 6809 statute acres, as apportioned under the tithe act, and valued at £4616 per ann., and is nearly equally divided between tillage and pasturage; there is plenty of limestone, used both for building and burning. At Ballyconra is an extensive flour-mill, capable of manufacturing 16,000

barrels of flour annually; and there is another at the bridge of Ballyragget, both carried on by John Mosse, Esq. Ballyconra, situated in a fine demesne on the banks of the Nore, is the ancient seat of the family of Butler, Earls of Kilkenny, and is the occasional residence of the Hon. Col. Pierce Butler. A manor court is held at Clontubrid once a month, the jurisdiction of which extends over part of this parish. The living consists of a rectory and a vicarage, in the diocese of Ossory, the former united to the rectory of Attanagh, and the latter forming part of the vicarial union of Attanagh: the tithes amount to £340, of which £226. 13. 4. is payable to the rector, and the remainder to the vicar. In the R. C. divisions this parish is the head of a district, called the union of Lisdowney, comprising the parishes of Aharney, Sheffin, Balleen, Coolcashin, and parts of Rathbeagh and Grange, and containing three chapels; that of Lisdowney, with a school-house attached, was built by subscription. About 100 boys and 100 girls are taught in the school, and about 80 boys and 40 girls in two pay schools; there is also a Sunday school. The parochial church is in ruins; on the demesne of Ballyconra, where is the burial-place of the family of Butler, are other remains; and on the opposite side of the river there is a Danish fort.

AHASCRAUGH, a post-town and parish, partly in the baronies of KILCONNELL and KILLIAN, but chiefly in that of CLONMACNOON, county of GALWAY, and province of CONNAUGHT, 30 miles (E. N. E.) from Galway, and 78 miles (W.) from Dublin, on the road from Ballinasloe to Castlebar; containing 5205 inhabitants, of which number, 851 are in the town, which contains about 120 houses. It is situated in a fine corn country and there are some large oatmeal-mills. Fairs are held on Easter-Monday, Wednesday after Trinity, Aug. 25th, and Nov. 24th. Petty sessions are held fortnightly and here is a station of the constabulary police. The parish comprises 10,692 statute acres: there are quarries of excellent limestone, also a large tract of bog, which might be reclaimed. A branch of the Grand Canal approaches within six miles, and a drawback on the carriage of goods is allowed by the company. The principal seats are Castle Ffrench, the residence of Lord Ffrench; Weston, of the Very Rev. Jas. Mahon, Dean of Dro-more; Crigane, of S. Masters, Esq.; and Castlegar, of Sir Ross Mahon, Bart. Part of the demesne of Clan-brock, the scut of Lord Clonbrock, is also within the parish. The living is a rectory, in the diocese of Elphin, and in the alternate patronage of the Crown and the Bishop: the tithes amount to £323.1. 6½. The church is a neat building, erected at an expense of £1500, of which £1000 was granted on loan by the late Board of First Fruits, in 1814. The glebe-house was built in 1804, and the same Board gave £100 towards defraying the expense: the glebe comprises 24 acres. The R. C. parish is co-extensive with that of the Established Church; the chapel is a large building, with a burial-ground annexed. In addition to the parochial school, there is one for boys and girls, supported by Lord Clonbrock, by whom a few of the children are clothed; and a male and female school are also supported by Sir Ross Mahon. About 170 boys and 90 girls are instructed in these schools; and there are also five hedge schools, in which are about 200 boys and 70 girls.

AHINAGH, or AGHINAGH, a parish, in the barony of EAST MUSKERRY, county of CORK, and province of MUNSTER, 4 miles (S. E.) from Macroom; containing 2442 inhabitants. This parish, anciently called *Omai*, contains the village of Carrigadrohid, which has a penny post, and through which the mail coach from Cork to Tralee passes. It comprises 9080 statute acres, as ap-plotted under the tithe act, and valued at £5321 per annum: the land is generally good and is well sheltered, particularly towards its southern boundary; about four-fifths are under a good system of cultivation; the remainder is rough pasture and bog. There are stone quarries, which are worked only for building. The river Lee is crossed at the village of Carrigadrohid by an old bridge, built by order of Cromwell, which connects the parish with the pretty modern village of Killinardrish. The banks of the river are here adorned with several elegant houses. Oakgrove, the residence of John Bowen, Esq., is a handsome modern mansion, situated in a richly ornamented demesne containing some of the finest oaks in the county. Coolalta, the residence of W. Furlong, Esq., M. D., is a pretty villa in the midst of some picturesque ground stastefully planted; and contiguous to the church is the glebe-house, a handsome edifice, the residence of the Rev. S. Gerrard Fairtlough, Besides the oak woods of Oakgrove, there are flourishing plantations of young timber at Carrigadrohid and Umery, the former of which is very extensive. The living is a rectory and vicarage, in the diocese of Cloyne, and in the patronage of the Bishop: the tithes amount to £738. 3. 11. The church is a small plain edifice with a square tower, erected in 1791, for which the late Board of First Fruits gave £500. The glebe-house was built in 1814, by a gift of £100 and a loan of £1500 from the same Board: the glebe comprises 24 acres. In the R. C. divisions one-half of this parish is comprised within the union or district of Aghabologue, which has a chapel at Rusheen, and the other is united to Macroom, for which there is a chapel at Caur: it is also in contemplation to erect a third chapel, by subscription, on ground given by Mr. Bowen. The parochial school for boys and girls is supported by contributions from resident gentlemen, and a neat building has been erected as a school-house: there are also an infants' school, a Sunday school, and a private pay school, The principal remains of antiquity are the ruined castles of Carrigadrohid and Mashanaglass; the former, according to some writers, built by a branch of the Macarthy family, and by others ascribed to the family of O'Leary: it is a massive structure, situated on a rock in the river Lee, with some modern additions, including an entrance opened from the bridge. The owner of the lands of Carrigadrohid has a patent for a fair, which is now held in a field in the parish of Cannaway. The castle of Mashanaglaas is a lofty square tower of gloomy aspect, built by the Mac Swineys. Smith, in his history of Cork, mentions a letter addressed by Jas. I. to the Lord-deputy Sydney, directing him to accept the surrender of the lands of Owen Mae Swiney, otherwise "Hoggy of Mashanaglass," A little to the north of this ruin is *Glen Laum*, "the crooked glen," now called Umery, through which the mail coach road is carried: it is enclosed by precipitous rocky heights covered with valuable plantations, the property of Sir Thomas Peane, Knt., of Dundanion Castle, near Cork. On the glebe are the remains of a cromlech;

and several single stones, called "Gcllanes," are standing in the parish. Rath or Danish forts are numerous, and there are several artificial caves.

AHOGHILL, a parish, partly in the barony of LOWEK ANTRIM, partly in that of KILCONWAY, partly in that of UPPER TOOME, but chiefly in the barony of LOWER TOOME, county of ANTRIM, and province of ULSTER, 4 miles (E. S. E.) from Portglenone; containing 14,920 inhabitants, of which number, 421 are in the village. The district around this place appears, from the numerous remains of forts and the great number of *tumuli* and human bones found, to have been the scene of much early warfare. During the war of 1688, the ford of the river Bann at Portglenone was regarded as a very important pass between the counties of Antrim and Derry; and Sir I. Magill and Capt. Edmonston were, in 1689, despatched to defend it against the Irish army on their march towards the Bann, in order to enter the county of Derry. In 1760, when the French under Thurot made a descent on Carrickfergus, the inhabitants of this place rose in a body for the defence of the country: a well-appointed force marched to Belfast, numerous parties proceeded to Carrickfergus, while others patrolled the country nightly, and these irregular levies had a powerful effect in repelling the invaders. About the year 1771, an organised system of outrage pervaded the whole of this parish, in common with other parts of the county: the persons who thus combined, called themselves "Steel Men," or "Hearts of Steel," and executed their revenge by houghing cattle and perpetrating other outrages; they attacked the house of Paul McLarnon, Esq., who, in defending himself, was shot. In 1778, a corps was raised by John Dickey, Esq., of Cullybackey, and called the Cullybackey Volunteers; a similar corps was embodied the following year by T. Hill, Esq., of Drumra, called the Portglenone Volunteers, to which was afterwards added a second corps by — Simpson, Esq.; and a corps, called the Ahoghill Volunteers, was raised by Alexander McManus, of Mount Davies.

The parish, anciently called *Magkrahoghill*, of which the derivation is unknown, is bounded by the river Bann, which flows out of Lough Neagh in a direction from south to north, and is intersected by the river Maine, which flows into that lough in a direction from north to south. It was formerly more extensive than at present, having included Portglenone, which, in 1825, was, together with 21 townlands, severed from it and formed into a distinct parish. According to the Ordnance survey, including Portglenone, it comprises 35,419 statute acres, of which 14,954 are apportioned under the tithe act, and 145¾ are covered with water. The system of agriculture is in a very indifferent state; there is a considerable quantity of waste land, with some extensive bogs, which might be drained. The surface is hilly, and many of the eminences being planted, render the valley through which the Maine flows beautiful and interesting. The village is neatly built, and the neighbourhood, is enlivened with several gentlemen's seats. The castle of Galgorm, a seat of the Earl of Mountcashel, is a handsome square embattled edifice, erected in the 17th century by the celebrated Dr. Colville; the rooms are wainscoted with Irish oak from the woods of Largy and Grange. The other principal seats in the parish and neighbourhood are Mount Davies, the resi-

dence of Alex. McManus, Esq.; Low Park, of J. Dickey, Esq.; Ballybollan, the property of Ambrose O'Rourke, Esq.; Lisnafillan, of W. Gihon, Esq., of Ballymena; Fenaghy, the residence of S. Cunningham, Esq., Leighnmore, the property of J. Dickey, Esq.; and Drumona, built by Alex. Brown, Esq. The linen trade appears to have been introduced here by the ancestor of John Dickey, Esq., of Low Park, and now in its several branches affords employment to the greater number of the inhabitants. There are several bleach-greens on the river Maine: and a good monthly market is held in the village, for the sale of linens, on the Friday before Ballymony market. Fairs for cattle and pigs are held on June 4th, Aug. 26th, Oct. 12th, and Dec. 5th. The manorial court of Fortescue, anciently Straboy, has jurisdiction extending to debts not exceeding £5 late currency; and the manorial court of Cashel is held monthly at Portglenone, for the recovery of debts to the same amount. Two courts leet are held annually; and petty sessions are held every alternate Friday.

The living is a rectory, in the diocese of Connor, and in the patronage of the Crown: the tithes amount to £1015. 7. 8. The church is an ancient edifice; the walls have within the last few years been raised and covered with a new roof. The glebe-house was built by a gift of £100 and a loan of £1500 from the late Board of First Fruits, in 1815; the glebe comprises 138½ acres. In the R. C. divisions this is the head of a union or district, comprising also Portglenone, and containing three chapels, one about half a mile from the village, another at Aughnahoy, and a third at Portglenone. There are places of worship for Presbyterians in connection with the Synod of Ulster at Ahoghill and Cullybackey, both of the third class: in the former are also two places of worship for Seceders of the Ahoghill Presbytery, each of the second class, and in the latter is one for Covenanters; there is also a place of worship for Independents, and a Moravian meeting-house at Gracehill. There are 15 schools in different parts of the parish, in which are about 400 boys and 330 girls; and there are also 12 private schools, in which are about 300 boys and 150 girls; and 16 Sunday schools. John Guy, in 1813, bequeathed £12 per ann. to the Moravian establishment, which sum is now, by the death of his adopted heir, augmented to £45 per annum. There are some remains of Rory Oge Mac Quillan's castle of Straboy, and some *tumuli* at Moyessit.

ALISH.—See RATHKYRAN.

ALLEN, Isle of,—See RATHERNON.

ALL SAINTS, a parish, in the barony of RAPHOE, county of DONEGAL, and province of ULSTER, 6 miles (W.) from Londonderry, on Lough Swilly, and on the road from Londonderry to Letterkenny; containing 4066 inhabitants. It consists of several townlands formerly in the parish of Taughboyne, from which they were separated and formed into a distinct parish, containing, according to the Ordnance survey, 9673¾ statute acres, of which 102 are covered with water. The land is generally good and in a profitable state of cultivation; the system of agriculture is improving; the bog affords a valuable supply of fuel, and there are some good quarries of stone for building. Castle Forward, the property of the Earl of Wicklow, is at present in the occupation of W. Marshall, Esq. A distillery and a brewery

are carried on to some extent; and petty sessions are held on the first Friday in every month. The living is a perpetual curacy, in the diocese of Raphoe, and in the patronage of the Incumbent of Taughboyne. The church, a neat small edifice, was formerly a chapel of ease to the church of Taughboyne. In the R. C. divisions this parish is the head of a union or district, called the union of Lagan, and comprising also the parishes of Taughboyne, Killea, and Raymochy; there are three chapels, situated respectively at Newtown-Conyngham (in All Saints), Raymochy, and Taughboyne. There are two places of worship for Presbyterians, one in connection with the Synod of Ulster, of the third class; and the other with the Seceding Synod. The parochial school is aided from Robinson's fund; a school of 28 girls is supported by Lady Wicklow, and a school is supported by subscription; there are also three pay schools, in which are about 90 boys and 20 girls, and a Sunday school. The interest of £200, bequeathed by a respectable farmer, is annually divided among the poor.

ALL SAINTS, an island, in the parish of CASHEL, barony of RATHCLINE, county of LONGFORD, and province of LEINSTER; the population is returned with the parish. This island, which is situated in Lough Ree, comprises only 291 statute acres, divided into several small farms, and contains eight houses.—See CASHEL.

ALMORITIA, or MORANSTOWN, a parish, in the barony of RATHCONRATH, county of WESTMEATH, and province of LEINSTER, 4½ miles (N. E.) from Ballymore, on the road from Mullingar to Athlone; containing 675 inhabitants. This parish, which is also called Ballynoran, comprises 2330 statute acres, as apportioned under the tithe act, and is principally under an improving system of tillage: there is but an inconsiderable portion of bog; limestone of very good quality abounds, and is quarried chiefly for building. The Royal Canal passes within four miles of the parish, affording great advantages to this district, which is wholly agricultural. The principal seats are Glencarry, the residence of J. H. Kelly, Esq., surrounded with flourishing plantations; Darlington Lodge, of A. McDonnell, Esq.; and Halston, of H. Boyd Gamble, Esq. On a stream which runs from Ballinacurra lake, through the parish, into the river Inney, is a large flour-mill. The living is a rectory, in the diocese of Meath, to which that of Piercetown was united episcopally in 1791, and in the patronage of the Bishop: the tithes of the parish amount to £70, and of the entire benefice to £165. The church was rebuilt in 1816, for which the late Board of First Fruits granted a loan of £600, obtained by the bishop, through the representation of Mr. Kelly, of Glencarry. The glebe-house was built in 1820, the Board having granted a loan of £600 and a gift of £200. The glebe comprises 28 acres, valued at £56 per annum; and there is also a glebe of 12½ acres at Piercetown, valued at £24. 10. per annum. In the R. C. divisions the parish forms part of the union or district of Rathconrath, also called Miltown. There is a pay school, in which are about twelve children.

AMBROSETOWN, a parish, in the barony of BARGY, county of WEXFORD, and province of LETNSTER, 6 miles (S. by W.) from Taghmon; containing, with the extra-parochial townlands of Ballingeal and Rochestown, 1045 inhabitants. This parish comprises 2274 statute acres,

as apportioned under the tithe act: it is partly under tillage and partly in pasture, and contains an entirely exhausted bog, part of which has been reclaimed and is now under cultivation, and the remainder is grazed. It is a rectory, in the diocese of Ferns, and forms part of the union of Duncormuck: the tithes amount to £138. 9. 2¾. In the R. C. divisions it is partly within the union or district of Rathangan, or Duncormuck, but chiefly in that of Carrig. A school, in which are about 50 boys and 30 girls, is aided by Mr. Morgan, of Johnstown; and there is a private school of about 20 children,

ANACLOAN, or ANNAGHLONE, a parish, in the barony of UPPER IVEAGH, county of DOWN, and province of ULSTER, 3 miles (S. E. by E.) from Banbridge, on the river Bann, and on the road from Banbridge to Castlewellsan, containing 3426 inhabitants. It comprises, according to the Ordnance survey, 6544½ statute acres: the lands are fertile and in a high state of cultivation; there is no waste land, and only about 200 acres of bog, which is daily becoming more scarce and valuable. The living is a rectory, in the diocese of Dromore, and in the patronage of the Bishop: the tithes amount to £188. 3. 8. The church is a neat small edifice in good repair. The glebe-house was built by aid of a gift of £200 and a loan of £600 from the late Board of First Fruits, in 1818: the glebe comprises 204 acres. In the R. C. divisions the parish is the head of a union or district, comprising also that of Drumballyroney, and containing a chapel in each parish. There are places of worship for Presbyterians in connection with the Synod of Ulster and the Seceding Synod; the former of the third, and the latter of the second class. There are three schools, affording instruction to about 190 boys and 100 girls; also four private schools, in which are about 90 boys and 60 girls. Near the church is Tanvally fort, one of the largest and most perfect in this part of the country, and within sight of it are many others of smaller dimensions.

ANADORN, a village, in the parish of LOUGHAM ISLAND, barony of KINELEARTY, county of DOWN, and province of ULSTER, 3 miles (N.) from Clough; containing 93 inhabitants. This place, with an extensive surrounding district, formerly belonged to the ancient and powerful family of the McCartans, who had a castle here, situated on an eminence, or mound, now called Castle-hill; but McCartan having joined in the rebellion of the Earl of Tyrone, his estates became forfeited to the crown. The village is situated on the road from Ballynahinch and Hillsborough to Downpatrick: it appears to have been much neglected, but it has been recently purchased by Col. Forde, who has already commenced a series of improvements. Fairs are held on May 14th and Nov. 8th.—See LOUGHAM ISLAND.

ANAHILT, a parish, partly in the barony of KIKELEARTY, but chiefly in that of LOWER IVEAGH, county of DOWN, and province of ULSTER, 3 miles (E. S. E.) from Hillsborough; containing 3755 inhabitants. This parish is intersected by numerous roads, of which the principal are those leading respectively from Hillsborough and Dromore, and from Lisburn to Downpatrick, and from Belfast and Lisburn to Rathfriland. It comprises, according to the Ordnance survey, 6777¼ statute acres, of which 6069 are in Lower Iveagh, and 708½ in Kinelearty, and is principally arable and pasture land, but mostly under tillage; 6202 acres are apportioned

## AND

under the tithe act. The lands are in a state of excellent cultivation: under-draining is well understood and extensively practised. In the townland of Cluntogh there is a fine slate quarry. The inhabitants combine with agricultural pursuits the weaving of linen and cotton for the manufacturers of the neighbouring towns, and the women and girls are employed in spinning. A penny post has been lately established from Hillsborough. The principal seats are Larchfield, the handsome mansion and extensive demesne of W. Mussenden, Esq., and Lough Aghery, the residence of James Magill, Esq. The living is a rectory and vicarage, in the diocese of Dromore, and in the patronage of the Bishop: the tithes amount to £367. 5. 4. The church was built in 1741, at the sole expense of the Rev. T. Smith, then rector of the parish; and the tower was added to it by the Marquess of Downshire, in 1768. The glebe-house was built, in 1793, by the Rev. J. Doubourdieu, then rector, at an expense of £345. 16. 2.: the glebe comprises 60 acres, contiguous to the church. In the R. C. divisions the parish forms part of the union or district of Magheradroll, also called Dunmore. There is a place of worship near Hillsborough for Presbyterians in connection with the Synod of Ulster, also one for those in connection with the Seceding Synod, at Lough Aghery, both of the first class. A free school of about 150 boys and 100 girls was founded in 1796, by Thos. Jamieson, Esq., who bequeathed £1000 for its support 5 it is further endowed with four acres of land given by the Marquess of Downshire, who also contributed towards defraying the expense of building the school-houses. Near Larchfield are two schools, supported by W. Mussenden, Esq., and Mrs. Forde, in which about 80 boys and 70 girls are educated and partly clothed; and there are also three private schools, in which are about 120 boys and 70 girls. Robert Sharland, Esq., a native of Barnstaple, Devon, who died on the 6th of May, 1833, bequeathed from £9000 to £3000 in trust to the clergy of the parish and the proprietor of one or two townlands, for the erection of ten almshouses for ten aged men and ten aged women, and a house for the housekeeper, to each of whom he assigned £5 per ann.: the buildings were about to be commenced in the spring of 1835. The burial-ground about the church occupies the site of an ancient fort, which is the innermost of four enclosures, the whole occupying about 9 acres, and sloping to the east in a regular glacis. There are also numerous forts on the hill, all within view of each other, and several relics of antiquity have been discovered here.

ANBALLY, a village, in the parish of KILMOYLAN, barony of CLARE, county of GALWAY, and province of CONNAUGHT, 7 miles (S.) from Tuam, on the road to Galway, containing 224 inhabitants. It consists of 54 cottages, and is only remarkable for the ruins of an ancient castle in excellent preservation, which, during winter, are completely surrounded by water from the turlough in the immediate vicinity.

ANDREW'S (ST.), a parish, in the barony of ARDES, county of DOWN, and province of ULSTER, comprising the post-town of Kirkcubbin, and containing, with the parishes of Ballywalter or Whitechurch, Ballyhalbert, and Innishargy, 7618 inhabitants. This parish, together with those which are now united with it, formed part of the possessions of a Benedictine monastery founded as a cell to the abbey

## AND

of St. Mary, at Lonley, in Normandy, by John de Coureey, who died in 1210; and though designated, in the charter of foundation, the abbey of St. Andrew de Stokes, is more generally known by the appellation of the Black Abbey. It was seized into the king's hands as an alien priory in 1395, and was granted to the Archbishop of Armagh, who annexed it to his see; and after the dissolution it fell into the hands of the O'Neils. On the rebellion of O'Neil it escheated to the crown, and was granted to Sir James Hamilton, who assigned it to Sir Hugh Montgomery, Lord of the Ardes; but in 1639 it was finally awarded to the Archbishop of Armagh. The parishes of Ballywalter or Whitechurch, Ballyhalbert, and Innishargy are all included under the general name of St. Andrew's, and comprise, according to the Ordnance survey, 12,907 statute acres, of which 4012 are in St. Andrew's (including Ballyhalbert) and its islands. The land is fertile and in a high state of cultivation; but the fences are in bad condition, and in many places the system of draining is very inefficient. A large quantity of bog has been lately reclaimed by the Rev. Hugh Montgomery, which is now under cultivation and produces good crops. There are several gentlemen's seats, of which the principal are Spring Yale, the residence of G. Matthews, Esq.; Echlinville, of J. Echlin, Esq.; Glastry, of F. Savage, Esq.; and the Roddens, of J. Blackiston, Esq., all handsome and spacious mansions ornamented with thriving plantations. The post-town of Kirkcubbin is situated on the shore of Strangford Lough, on the west, and is separately described; and off the coast, on the east, are two islets, called respectively Green Island and Bur or Burrial, the former connected with the shore by a strand which is dry at low water; and the latter is remarkable as being the most eastern point of land in Ireland. There are some yawls and fishing smacks belonging to these islands; and about a mile to the north of Green Island is John's port, a small harbour for fishing boats, sheltered by a rock, called the Plough. On this coast is also a creek called Cloughy bay, having a bottom of clean sand; it has several fishing boats and wherries, and a coast-guard station has been established there, which is one of the twelve forming the district of Donaghadee. At the commencement of the last century, the churches of these parishes were in ruins; and, in the 2nd of Anne, an act was obtained for uniting the parishes and erecting a church in the centre of the union. The living is denominated the vicarage of St. Andrew's, or the union of Ballywalter, in the diocese of Down, and in the patronage of the Lord-Primate: the tithes amount to £1200, of which, £800 is payable to the Primate, as rector, and £400 to the vicar. The church, a spacious structure, was erected in the year 1704. The glebe-house, a handsome residence close to the town of Kirkcubbin, and about  $2\frac{1}{4}$  miles from the church, was built about 50 years since, and has been greatly improved by the Rev. F. Lascelles, the present incumbent, at an expense of nearly £400: the glebe comprises about 30 acres, valued at £77. 18. per annum. In the R. C. divisions this union forms part of the district of Upper Ardes, also called Portaferry. There are three places of worship for Presbyterians in connection with the Synod of Ulster, situated respectively at Ballywalter, Kirkcubbin, and Glastry, all of the second class; one at Ballyhamlin in connection with the Remonstrant Synod, and

one for Independents. There are six schools, two of which are supported by Lord Dufferin and J. Echlin, Esq., respectively, and two are infants' schools, supported by Miss Keown. In these schools are about 550 children of both sexes; and there are also four private schools, in which are about 100 boys and 80 girls. The sum of £50 per ann., payable out of the estate of Ballyatwood, was bequeathed by the Countess of Clanbrassil for clothing the poor on that estate. At Cloughy are the extensive ruins of a commandery of the Knights of St. John of Jerusalem, founded in 1189, by Hugh de Lacie, and called Castlebuoy; not far from which are the ruins of Slane church. Kirkstown castle, a heavy pile of building, erected in the reign of Jas. I., is in tolerable repair, and the tower in excellent preservation.—See KIRKCUBBIN.

ANEY, or KNOCKANEY, a parish, in the barony of SMALL COUNTY, county of LIMERICK, and province of MUNSTER, 3 miles (E.) from Bruff; containing 4542 inhabitants, of which number, 514 are in the village. This place, which is situated on the river Commogue, and bounded on the north by Lough Gur, appears to have been distinguished at a very early period of Irish history. Its parish church and a monastery, or college, are said, by ecclesiastical writers, to have been founded about the time of St. Patrick; but the earliest authentic notice of the place occurs in 941, when a convent for nuns of the order of St. Augustine was founded, but by whom is not recorded. This establishment, which was called *Monaster-ni-Cailliagh Juxta Aney*, and was situated on Lough Gur, was destroyed in the Danish irruption, but was refounded, in 1283, by a branch of the Fitzgibbon family, and appears to have subsisted till the dissolution: of the building, only some small fragments are remaining. In 1226, a preceptory was founded here, which subsequently became the property of the Knights of St. John of Jerusalem; and, in 1349, a friary for Eremites of the order of St. Augustine was founded by John Fitzgerald, or, as he was sometimes called, Fitz-Robert, which, after the dissolution, was granted by Queen Elizabeth to Edward, John and Mary Absley. This place was equally celebrated for its numerous stately castles; the most important was a spacious and very strong fortress, erected in 1248 by John Fitzgerald, sometimes called John of Callan, on the western bank of the river Commogue, in which the founder died in 1296; some very inconsiderable fragments only are remaining. In the fourteenth century the same powerful family erected two very strong castles on the shores of Lough Gur, called respectively Doon and the Black castle, to defend the two entrances to Knockadoon, a lofty eminence nearly surrounded by the lake, and by most writers considered as an island. The present castle of Doon, supposed to have been erected on the site of the original by Sir George Boucher, in the reign of Jas. I., is in a very perfect state but the Black castle is a heap of ruins. A smaller castle was built in the village, soon after the erection of those on Lough Gur, probably by the family of O'Grady, who also built a very extensive castle at Kilballyowen: the former is, with the exception of the roof, in a very perfect state; and the latter has been incorporated with the modern dwelling-house, and contains four rooms in perfect order. Though the surrounding neighbourhood is fertile, and the inhabitants in general opulent, yet the vil-

lage, which is the property of the Provost and Fellows of Trinity College, and of the Earls of Aldborough and Kenmare, is in a state of neglect and ruin. The parish comprises 8312 statute acres, as apportioned under the tithe act: the land is remarkably productive, particularly round Kilballyowen; about one-fifth is under tillage, more than three-fifths are meadow and pasture land, and there is a small tract of very valuable bog. The great fertility of the soil seems to have obviated the necessity of paying much attention to the improvement of agriculture, which throughout the district is generally disregarded. The surface is adorned with rich plantations: the principal seats are Kilballyowen, the residence of De Courcy O'Grady, Esq. (who retains the ancient title of O'Grady of Kilballyowen), a handsome modern building in a richly planted demesne; Elton, of Mrs. Grady; Lough Gur Castle, of Miss Bailie; Baggotstown, of J. Bouchier, Esq.; Milltown Lodge, of T. D. O'Grady, Esq.; and Rathaney, of T. Bennett, Esq.

The living is a vicarage, in the diocese of Emly, with the vicarages of Ballynard, Ballynamona, Long or Knocklong, Kilfrush, Ballinlough, and Hospital, which seven parishes constitute the union of Aney, in the patronage of the Crown during the legal incapacity of the Earl of Kenmare; the rectory is impropriate in E. Deane Freeman, Esq. The tithes amount to £860, of which £573. 6. 8. is payable to the impropiator, and the remainder to the vicar; and the entire tithes of the benefice amount to £748. 0. 4½. The church is a neat edifice, with a handsome octagonal spire of hewn stone, and the Ecclesiastical Commissioners have lately granted £183 for its repair. The glebe-house, nearly adjoining the church, but not habitable for a family, is built on a glebe of 7a. 1r. 38p. The R. C. parish is co-extensive with that of the Established Church, the chapel is in the village of Aney, and has been rebuilt and was consecrated on the 9th of October, 1836; there is also another at St. Patrick's Well. There is a school aided by a donation from the parish, which is held in the R. C. chapel; and a school is also supported by the Count de Salis. In these schools are about 220 boys and 130 girls; and there is also a pay school of 20 boys and 8 girls. Lough Gur, the only lake of importance in the county, is about four miles in circumference, and bounds the parish for nearly three miles; it has two beautiful small islands, and is of very picturesque and romantic character. On one of the islands are the remains of ancient fortifications; and midway between Knockadoon and Knockfennel is the other, about three-quarters of an acre in extent, which was strongly fortified, and the walls are now nearly in a perfect state. Not far from the Black castle are the interesting ruins of the New Church, so called from its being founded by the Countess of Bath, when resident at Doon Castle, by whom it was also endowed with £20 per annum for the support of a chaplain; but the property having descended to the Count de Salis, and the church not being registered in the diocesan records, that nobleman discontinued the appointment of a chaplain, and the church has fallen into ruins. The plate presented to this church by the Countess of Bath is now used in the parish church of Aney, At St. Patrick's well are some remains of a church, with an extensive burial-ground; and near Elton are also some

fragments of another, in a churchyard. Not far distant are the picturesque ruins of Baggotstown castle, built by one of the Baggot family in the reign of Ohas. I., and forming, with its lofty gables and chimneys, a singular object when viewed from a distance. On the hill of Knockadoon, just over the lake, are some rude traces of an ancient fortress.

ANHID, or ATHNETT, a parish, in the barony of COSHMA, county of LIMERICK, and province of MUNSTER,  $\frac{1}{4}$  mile (S.) from Croom; containing 475 inhabitants. This parish, which is situated on the western bank of the river Maigue, and on the new road from Charleville to Limerick, by way of Groom, comprises 928 statute acres, as applotted under the tithe act. The land is very fertile: about one-half of it is under tillage, and the remainder is good meadow and pasture. A new line of road is now in progress from Croom to Charleville, which will be intersected by the direct mail coach road from Cork to Limerick. Athnett is a prebend in the cathedral church of St. Mary, Limerick, which has, from time immemorial, been annexed to the bishoprick, and gives to the bishop a seat in the chapter: the tithes amount to £42. There is neither church nor glebe-house. In the R. C. divisions it forms part of the union or district of Croom.

ANNADUFF, or ANNAGHDUFF, a parish, partly in the barony of MOHILL, but chiefly in that of LEITRIM, county of LEITRIM, and province of CONNAUGHT; containing, with the post-town of Drumsna, 5858 inhabitants. This place is situated on the mail coach road from Dublin to Sligo, and on the river Shannon, which here forms the beautiful and picturesque loughs of Bodarig and Boffin. An abbey was founded here in 766; but there are no further accounts of it, and the only vestiges are a few curious stones worked into the window in the south gable of the ancient parish church, the ruins of which are in the present churchyard. In the reign of Jas. II. a skirmish took place here between the partisans of that monarch and the troops of Wm. III., at a ford over the river Shannon, near Derrycarne, and the spot is still called James's Heap. The parish comprises 8428 statute acres, as applotted under the tithe act, and valued at £6871. 4. 10. per annum: it is principally under an improving system of tillage. There is a tract of bog, affording a good supply of fuel: limestone of inferior quality is quarried, and freestone is found in the vicinity of Drumod. Iron ore exists in various parts, particularly near Drumod. The principal seats are Mount Campbell, the handsome residence of Admiral Sir Josias Rowley, Bart.; Derrycarne, of F. Nisbett, Esq., surrounded by a well-planted demesne and picturesquely situated between the two loughs, Bodarig and Boffin; Lismoyle, of T. Waldron, Esq.; and the residence of Messrs. Walsh, near Drumsna, commanding extensive views of the Shannon and surrounding country. The living is a rectory and vicarage, in the diocese of Ardagh, and in the patronage of the Bishop: the tithes amount to £262. 13. 1. The church is a neat edifice, in the later English style, with a square tower crowned with minarets, for the erection of which the late Board of First Fruits, in 1815, granted a loan of £1600. There is also a chapel of ease at Drumod. The glebe-house is a good residence, and the glebe comprises 300 acres. The R. C. parish is co-extensive with that of the Established Church: the chapel, at Aughamore, is in a very

bad state of repair, and it is in contemplation to erect a new one as soon as a convenient site can be obtained. Divine service is also performed in a school-house. There are four schools, affording instruction to about 120 boys and 180 girls; also six pay schools, in which are about 270 boys and 100 girls, and two Sunday schools.—See DRUMOD and DRUMSNA.

ANNAGASSON, a village, in the parish of DRUMCAR, barony of ARDEE, county of LOUTH, and province of LEINSTER, 8 miles (S.) from Dundalk; containing 235 inhabitants. This place is situated on a pleasant beach, forming part of Dundalk bay; it comprises 38 houses, which are neatly built, and the handsome residence of Robert Thompson, Esq., who has some extensive mills, and is proprietor of the shipping, which afford employment to the inhabitants. The river Drumcar abounds with salmon and trout, and is here crossed by a substantial bridge. There is a beautiful drive along the sea-side to Dundalk, and to Clogher Head, where regattas are annually held 3 and the view of the bay and the sea, with steam-boats and other craft daily passing and repassing, give an air of cheerfulness to the place. The principal import is coal for the supply of the neighbourhood. Fairs are held on March 17th, May 7th, July 22d, and Nov. 8th.—See DRUMCAR.

ANNAGELIFFE, a parish, in the barony of UPPER LOUGHTEE, county of CAVAN, and province of ULSTER, 1 mile (N. E. by E.) from Cavan, on the road from that place to Virginia; containing 4341 inhabitants. It comprises, according to the Ordnance survey, 8260 $\frac{1}{4}$  statute acres, of which 5096 are applotted under the tithe act. The living is a vicarage, in the diocese of Kilmore, forming, with that of Urney, the union of Urney and Annageliffe, in the patronage of the Bishop; the rectory is impropriate in the Representatives of Richard, Earl of Westmeath. The tithes amount to £217. 16. 11 $\frac{1}{2}$ ., of which £62. 2. 2 $\frac{1}{2}$ . is payable to the impropiator, and £155. 14. 9. to the vicar. In the R. C. divisions this parish forms part of the union or district of Urney, or, as it is more commonly called, Cavan: the chapel is a large building, situated at Straggolla. There are a parochial school, and a school on the townland of Curlurgan; also four hedge schools.

ANNAGH, or BELTURBET, a parish, partly in the barony of LOWER LOUGHTEE, but chiefly in that of TULLAGHGARVEY, county of CAVAN, and province of ULSTER, on the road from Ballyconnell to Cavan; containing, with the greater part of the market and post-town of Belturbet, 12,269 inhabitants. It comprises, according to the Ordnance survey, 19,145 $\frac{1}{4}$  statute acres, of which 12,340 are in Tullaghgarvey; about 16,000 are arable and pasture, 2000 are bog and waste, 300 are woodland, and 200 are common: of its entire area, 14,936 acres are applotted under the tithe act. The principal seats are Castle Saunderson, the residence of A. Saunderson, Esq.; Erne Hill, of G. M. Knipe, Esq.; Clover Hill, of J. Saunderson, Esq.; and Red Hill, of — White, Esq. The living is a rectory and vicarage, in the diocese of Kilmore, and in the patronage of Lord Farnham: the tithes amount to £384. 4. 7 $\frac{1}{2}$ . The church is a handsome edifice, for the repairs and enlargement of which the late Board of First Fruits granted £2600, in 1812 and 1814; and the Ecclesiastical Commissioners have recently granted £112 for its further repair. The glebe-house was purchased



by aid of a loan of £844, in 1810, from the same Board; the glebe comprises 400 acres. In 1813, forty-seven townlands of the parish were disunited, to form the perpetual cure of Killoughter. This parish is divided into the two R. C. districts of Annagh West and Annagh East, or Killoughter, the former containing a chapel at Drumalee, and the latter at Red Hill. There are two places of worship for Wesleyan Methodists, one of which belongs to the Primitive class. A school is supported by the Trustees of Erasmus Smith's charity; and there are schools at Drumlaney, Killoughter, and Drumloor; also an infants' and two other schools, besides six private pay schools. The ruins of the old church yet exist.—See BELTURBET.

ANNAGH, or ST. ANNA, a parish, in the barony of TRUGHENACKMY, county of KERRY, and province of MUNSTER, 6¼ miles (W. S. W.) from Tralee; containing, with the town of Blennerville, 3253 inhabitants. This parish, which is situated on the bay of Tralee, and on the high road from Tralee to Dingle, extends for some miles between a chain of mountains and the sea, and comprises 17,967 statute acres, as apportioned under the tithe act, about 11,400 of which consist of rough mountain pasture, and the remainder of arable land. It is a rectory, in the diocese of Ardferd and Aghadoe, and forms part of the union of Ballynahaglisli: the tithes amount to £332. 6. 1. The church, situated in the town of Blennerville, is a neat modern structure with a square tower; and about half a mile distant are the ruins of the old church, with the burial-ground, in which is a stone bearing a rude effigy of an armed horseman. There is neither glebe nor glebe-house. In the R. C. divisions it is included in the unions of Tralee and Ballymacelligot; the chapel is at Curragheen, 1½ mile to the west of Blennerville. A school is supported by the R. C. clergyman; and at Curragrague is one under the Trustees of Erasmus Smith's charity; in which, together, are about 170 boys and 110 girls.—See BLENNEVILLE.

ANNAGH, a parish, in the barony of COSTELLO, county of MAYO, and province of CONNAUGHT, on the road from Castlebar to Frenchpark; containing, with the post-town of Ballyhaunis, 6885 inhabitants. This place was chiefly distinguished for a cell of Franciscan friars, though by some writers said to have been founded by Walter de Burgh for brethren of the order of St. Augustine, as a cell to the abbey of Cong, and to have been the burial-place of Walter, Lord Mac William Oughter, who was interred here in 1440. The parish comprises 16,325 statute acres, as apportioned under the tithe act: it is principally under tillage; and there is a sufficient quantity of bog. Logboy is the residence of E. Nolan, Esq., and Hollywell, of J. Bourke, Esq. A weekly market and annual fairs are held at Ballyhaunis, *which see*. It is a rectory and vicarage, in the diocese of Tuam, and forms part of the union of Kiltullagh: the tithes amount to £194. 19. 11. The R. C. parish is co-extensive with that of the Established Church; there are chapels at Ballyhaunis and Tulrahan. The old monastery at the former place is still occupied by friars of the order of St. Augustine. There are eight pay schools in the parish, in which are about 390 boys and 230 girls.

ANNAGH, an island, in the parish of KILCOMMOTN, barony of ERRIS, county of MAYO, and province of CONNAUGHT, 23 miles (S. by E.) from Belmullet; con-

taining 6 inhabitants. This island is situated in the bay of Tulloghane, on the western coast, and near the entrance of the sound of Achill; it is separated from the mainland of Ballycroy by a narrow sound to which it gives name, and is the property of Sir Richard O'Donnell, Bart., from whom it is rented by the inhabitants of the village of Claggan-Caferky. The greater portion of the land is mountainous, but affords very good pasture; and there is a salmon and herring fishery, which, if properly managed, might be rendered very lucrative.

ANNAGHCLONE.—See ANACLOAN.

ANNAGHDOWN, or ENAGHDUNE, a parish, in the barony of CLARE, county of GALWAY, and province of CONNAUGHT, 7½ miles (N.) from Galway, on the road from Galway to Headford; containing 6093 inhabitants. This parish is bounded on the west by Lough Corrib, and comprises 16,508 statute acres, as apportioned under the tithe act. It is a place of considerable antiquity, and was formerly the seat of an independent bishopric, of which some notice will be found in the account of the archiepiscopal see of Tuam, with which it has for centuries been incorporated. St. Brendan of Clonfert built a nunnery here under the invocation of the Blessed Virgin, for his sister Briga, which, in 1195, was confirmed by Pope Celestine III., together with the town of Kelgel, to nuns of the Arroasian order: at the suppression it was granted to the Earl of Clanricarde. An abbey, dedicated to St. Mary, and called the abbey of St. Mary *de portu patrum*, was founded at an early period for White Premonstratensian canons; and here was a Franciscan friary, the head of a custody, to which the monasteries of Connaught and Ulster were subordinate. There was also another religious house, called the College of St. Brendan, in which four priests or vicars were supported, and which was not subjected to royal inquisition until the 28th of Elizabeth; and at Kilcoonagh, in the vicinity, was an abbey, which Tipraid, Prince of Hy Fiacria, granted to St. Columb, who placed over it St. Cuannan, from whom it derived its name. The seats are Cregg Castle, that of Fras. Blake, Esq., and Waterdale, of Jas. Blake, Esq. The living is a vicarage, in the diocese of Tuam, to which those of Killascobe and Laccagh are episcopally united, and in the patronage of the Archbishop; the rectory is impropriate in John Kirwan, Esq. The tithes amount to £553. 16. 11¼, of which £138.9. 3. is payable to the impropiator, and the remainder to the incumbent; and of the entire union, to £675. 9. 4¼. The church is a small neat building, for the erection of which the late Board of First Fruits gave £500, in 1798. The glebe-house was also built by aid of a gift of £350 and a loan of £450, in 1818, from the same Board: the glebe comprises 20 acres. The R. C. parish is co-extensive with that of the Established Church: the chapel is at Corondola, and divine service is also regularly performed in a school-house at Woodpark. Schools at Annaghdown and Woodpark were each endowed with £100 late currency by the Rev. Redmond Hardagan, for the gratuitous instruction of 30 children in each; about 160 children are at present taught in these schools. There are also six hedge schools, in which are about 300 children; and a Sunday school is supported by the vicar.

ANNAMOE, a village, in the parish of DERRALLOSSORY, barony of BALLINACOR, county of WICKLOW, and province of LEINSTER, 6¼ miles (s. w.) from New-

town-Mount-Kennedy; containing 67 inhabitants. This small village is situated in a sequestered spot, where a small valley opens on the east into the beautiful and romantic vale through which the river Annamoe flows in its descent from Lough Dan. The scenery is richly diversified, and in the vicinity are several gentlemen's seats, among which is Castle Kevin, the residence of Dr. Frizell, occupying a lofty eminence richly planted with firs and other forest trees, and commanding an extensive and delightful view. About half a mile to the north-west of the village is Dromeen, the seat of Captain Hugo, situated in a demesne tastefully laid out; near it is the glebe-house of Derralossory, and in the neighbourhood is Lara House, the residence of Robert Burrowes, Esq., from which is a most extensive mountain view. A daily penny post from Newtown-Mount-Kennedy has been established; and here is a small neat R. C. chapel belonging to the union or district of Glendalough. At a short distance up the valley, at the head of which the village is situated, is the site of Castle Kevin, supposed to have been originally built by the O'Tooles, a spacious quadrangular area encompassed by a deep ditch and rampart, which, with some of the foundations, is all that remains of that ancient fortress. Lawrence Sterne, when a child, was on a visit with his father at the parsonage-house for about six months, during which period occurred the circumstance which he relates of his falling through a mill-race, while the mill was at work, and being taken up unhurt.—See DERRALOSSORY.

ANNAMULT, otherwise AGHNAMOLT, a parish, in the barony of SHILLELOGHER, county of KILKENNY, and province of LEINSTER, 6 miles (S.) from Kilkenny; containing 458 inhabitants. It is situated on the river Nore, which here receives the King's river, on the high road from Stoneyford to Kilkenny by Bennett's-Bridge, and contains 1664 statute acres. An extensive Merino factory for superfine cloth, with a farm attached, was established here about 20 years since, at an expense, including the machinery, of nearly £30,000, and a further sum of £10,000 was subsequently expended on additional buildings and machinery. This excellent establishment, in which about 800 persons were employed and every process of the manufacture was carried on, was conducted on a plan which afforded to the children of the neighbouring peasantry the means of acquiring not only a knowledge of the trade, but also an useful elementary education; but from unavoidable losses and want of sufficient encouragement the undertaking was abandoned by its projectors, in 1822, and the works were subsequently taken by a firm in Dublin and Leeds, which, in 1826, being unable to obtain a satisfactory lease, discontinued them, and they are now unoccupied. Except about 25 acres of woodland attached to Annamult, the handsome residence of T. Neville, Esq., and to the residence of the Rev. Dr. Butler, the lands are all arable and pasture; about one-half are held immediately from Major Wemyss, and the other half under the lessees of Sir J. Blunden, Bart. The parish is tithe-free: it is a rectory, in the diocese of Ossory, and forms part of the union of Kells. In the R. C. divisions it is united to Danesfort.

ANNASCALL, or AUNASCALL, a hamlet, in the parish of BALLINACOURTY, barony of CORKAGUINEY, county of KERRY, and province of MUNSTER, 9 miles (E. by N.) from Dingle; containing: 11 houses and 92

inhabitants. This place is situated in a pleasant valley on the new mail coach road from Tralee to Dingle, to each of which it has a penny post recently established. It is a constabulary police station; and petty sessions are held generally on alternate Mondays. The parish church, a small plain edifice with a square tower, is situated here; and a R. C. chapel has been recently erected. In the vicinity is a beautiful lake, about a mile in circumference; and in a glen among the mountains in its neighbourhood, bordering on Ballyduff, it is said the last wolf in Ireland was killed; the particular spot is called the "Wolf Step."—See BALLINACOURTY.

ANNESBOROUGH.—See DROMARAGH.

ANNESTOWN, a village, in the parish of DUNHILL, barony of MIDDLETHTRD, county of WATERFORD, and province of MUNSTER, 6 miles (S.W.) from Tramore; containing 232 inhabitants. This place is situated on the south coast, and on the western side of a pleasant valley, which extends for a considerable distance inland. The village contains 31 houses, and possesses some natural advantages as a place of resort during summer, and a few lodging-houses have been established for the accommodation of visitors. Its situation and appearance are highly picturesque; the vicinity presents an extensive line of coast, consisting of stupendous rocks rising abruptly from the sea. On the east the view is bounded by the isles of Icané, and on the opposite side the headland of Dungarvan is seen stretching far to the south-west. The parish church, a neat edifice, erected by aid of a gift of £900 from the late Board of First Fruits, in 1822, is situated in the village.—See DUNHILL.

ANTRIM (County of), a maritime county in the province of ULSTER, bounded on the north by the Northern Ocean, or Deucalionian Sea; on the north-east and east, by the North Channel; on the south-east, by the lough or bay of Belfast and the river Lagan, separating it from the county of Down, which likewise borders it on the south; on the south-west, by Lough Neagh; on the west, by Lough Beg and the river Bann, which separate it from the county of Londonderry; and on the north-west, by the liberties of Coleraine. It extends from 54° 26' to 55° 12' 16" (N. Lat.), and from 5° 47' to 6° 52' (W. Lon.); and, exclusively of the extensive parish of Carrickfergus (which is a county of a town in itself), comprises, according to the Ordnance survey, 761,877¾ statute acres, of which 466,564 are cultivated land, 53,487½ are under water, and the remainder unimproved mountain and bog. The population, in 1821, was 262,860; and in 1831, 316,909.

In the ancient division of the island the southern and south-western parts of this county were included in the territory called *Dalaradiæ*, or *Ulidia*, the western and north-western were designated *Dalrieda*, and the name of the whole was *Endruim* or *Andruim*, signifying the "habitation upon the waters," and strikingly descriptive of its situation. It was afterwards divided into the three districts of *North* or *Lower Clan-Hugh-Boy*, *Claneboy*, or *Clandeboy*; the *Glynnes*; and the *Reuta*, *Route*, or *Rowte*. North or Lower Clandeboy, so called to distinguish it from South or Upper Clandeboy, now included in the adjacent county of Down, extended from Carrickfergus bay and the river Lagan to Lough Neagh, and consisted of the tract now forming the baronies of Belfast, Massareene, and Antrim: the Glynnes, so called from the intersection of its surface by many rocky dells,

extended from Larne, northward along the coast, to Ballycastle, being backed by the mountains on the west, and containing the present baronies of Glenarm, and part of that of Carey: the Route included nearly all the rest of the county to the west and north, forming the more ancient *Dalrieda*, and, in the reign of Elizabeth, occasionally called "Mac Sorley Boy's Country." Within the limits of Clandeboy was a minor division, called "Bryen Carrogh's Country," won from the rest by the Scots. At what precise period Antrim was erected into a county is uncertain: it was divided into baronies in 1584, by the lord-deputy, Sir John Perrot, but this arrangement was not until some time afterwards strictly observed.

The earliest inhabitants of this part of Ireland on record were a race of its ancient Celtic possessors, designated by Ptolemy *Darnii* or *Darini*; and it deserves notice that Nennius mentions the "regions of Dalrieda" as the ultimate settlement of the Scythian colony in Ireland. According to the Irish annalists, Murdoch Mac Erch, chief of the Hibernian Dalaradians, early in the fourth century, by a series of conquests extended his dominions in the north of Antrim and the adjacent districts, while his brother Fergus succeeded in establishing a colony in North Britain. The first intruders upon these earliest settlers were probably the Danish marauders, to whose desolating descents this coast was for several ages peculiarly exposed. Subsequently the northern Scots harassed the inhabitants by numerous plundering inroads, and ultimately accomplished permanent settlements here, maintaining for a long time a constant intercourse with their roving countrymen of the isles. A right of supremacy over the lords of this territory was claimed by the powerful family of the northern O'Nials (now written O'Neill), who were at length deprived of the southern part of this county by the family of Savage and other English adventurers. Early in the 14th century, Edward Bruce, the Scottish chieftain, gained possession of this district by the reduction of Carrickfergus, which had long resisted the most vigorous assaults of his troops. The English, however, shortly afterwards recovered their dominion; but in 1333, William de Burgho, Earl of Ulster, being assassinated at Carrickfergus by his own servants, and his countess, with her infant daughter, seeking safety by escaping into England, the sept of O'Nial rose suddenly in arms, and, falling furiously upon the English settlers, succeeded, notwithstanding a brave and obstinate defence, in either totally extirpating them, or reducing them within very narrow bounds. The conquerors then allotted amongst themselves the extensive possessions thus recaptured from the English, and the entire district received the name of the Upper and Lower Clan-Hugh-Boy, from their leader, Hugh-Boy O'Nial. During the successful operations of Sir John Perrot, lord-deputy in the reign of Elizabeth, to reduce the province of Ulster into allegiance to the English government, he was compelled to lay siege to Dunluce castle, on the northern coast of Antrim, which surrendered on honourable terms: this fortress having been subsequently lost through treachery, in 1585, was again given up to the English by Sorley Boy O'Donnell or Mac Donnell, the proprietor of a great extent of the surrounding country, to whom it was returned in charge.

This county is in the diocese of Connor, except part

of the parish of Ballyscullion in the diocese of Derry, Lambeg in that of Down, and Aghalee in that of Dro-more. For purposes of civil jurisdiction it is divided into the baronies of -Upper Belfast, Lower Belfast, Upper Massareene, Lower Massareene, Upper Antrim, Lower Antrim, Upper Toome, Lower Toome, Upper Glenarm, Lower Glenarm, Upper Dunluce, Lower Dunluce, Kilconway, and Carey. It contains the borough, market, and sea-port town of Belfast; the borough and market-town of Lisburn; the ancient disfranchised borough and market-towns of Antrim and Randalstown; the sea-port and market-towns of Ballycastle, Larne, and Portrush; the market and post-towns of Ballymena, Ballymoney, Broughshane, and Glenarm; and the post-towns of Ballinderry, Ballyclare, Bushmills, Crumlin, Cushendall, Dervock, Glenavy, Portglenone, and Toorae. Connor, the ancient seat of the diocese, is now merely a village: the largest villages are Ballykennedy, Templepatrick, Whitehouse, Dunmurry, Kells (each of which has a penny post), Doagh, Dunethery, Eden, Massareene, and Parkgate. Prior to the Union, this county sent ten members to the Irish parliament,—two knights of the shire, and two representatives for each of the boroughs of Antrim, Belfast, Lisburn, and Randalstown: from that period until 1832 it returned four members to the Imperial parliament,—two for the county, and one each for the boroughs of Belfast and Lisburn; but, by the act to amend the representation, passed in that year (2 Wm. IV., c. 88), an additional member has been given to Belfast. The county constituency (as registered in October, 1836,) consists of 598 £50, 562 £20, and 2246 £10 freeholders; 6 £50 and 19 £20 rent-chargers; and 59 £20 and 337 £10 leaseholders; making a total of 3827 registered voters. The election for the county takes place at Carrickfergus. It is included in the north-east circuit: the assizes are held at Carrickfergus, and the general quarter sessions at Belfast, Antrim, Carrickfergus, Ballymena, and Ballymoney, at which the assistant barrister presides. The county court-house and gaol is situated at Carrickfergus, the house of correction at Belfast, and there are bridewells at Antrim, Ballymena, and Ballymoney. The number of persons charged with criminal offences and committed to these prisons, in the year 1835, was 202; and the commitments under civil bill decrees amounted to 106. The local government is vested in a lieutenant and thirteen deputy-lieutenants, who are all justices of the peace: the entire number of magistrates is 84, including the mayor of the town and county of the town of Carrickfergus, and the "sovereign" of Belfast, who are *ex-officio* magistrates of the county; besides whom there are the usual county officers, including two coroners. There are 29 constabulary police stations, having a force of a stipendiary magistrate, sub-inspector, pay-master, 6 chief and 33 subordinate constables, and 165 men, with 8 horses, the expense of whose maintenance is defrayed equally by grand jury presentments and by Government. Along the coast are 16 coast-guard stations,—8 in the district of Ballycastle, having a force of 8 officers and 54 men,—and 8 in the district of Carrickfergus, with a force of 8 officers and 51 men; each district is under the control of a resident inspecting commander. The district lunatic asylum and the county fever hospital are at Belfast, the county infirmary is at Lisburn, and there are two dispensaries at Belfast, and others at Crumlin,

Ballymoney, Ballymena, Larne, Doagh, Randalstown, Whitehouse, Antrim, Connor, Ahoghill, Loughguile, Bushmills, Ballycastle, Broughshane, and Cushendall, supported by equal grand jury presentments and private subscriptions. The amount of grand jury presentments, for 1835, was £41,002. 16. 1., of which £5230.7.10. was for the public roads of the county at large; £14,072.4.4. for the public roads, being the baronial charge; £7666. 8. 2. in repayment of loans advanced by Government, £3802. 11. 8. for police, and £10,231. 4. 1. for public establishments, officers' salaries, buildings, &c. In military arrangements this county is included in the north-eastern district: there are barracks for artillery and infantry at Belfast; and Carrickfergus Castle, in which the ordnance stores are deposited, is appropriated as a barrack for detachments from Belfast.

The most striking features of the surface of this county are its mountains, which stretch in a regular outline from the southern to the northern extremity, terminating on the shore in abrupt and almost perpendicular declivities: they attain their greatest elevation near the coast, and have a gradual descent inland; so that many of the principal streams have their source near the sea, and run directly thence towards Lough Neagh: exclusively of the valleys embosomed amid them, these mountains are computed to occupy about one-third of the superficial area of the county. Between this range and the shore, in some places, are tracts of very fertile land, especially from Belfast to Carrickfergus, and thence to Larne, near which the mountains project in rugged grandeur so as nearly to overhang the sea. From Glenarm round to Bengore Head this succession of rocky headlands presents numerous striking and picturesque views broken by narrow valleys watered by mountain torrents, which give a diversified character to the romantic scenery by which this part of the coast is distinguished. The most remarkable ranges of cliffs are those of perpendicular basaltic columns, which extend for many miles, and form a coast of surpassing magnificence: their arrangement is most strikingly displayed in Fair Head and the Giant's Causeway, which project several hundred feet into the sea, at the northern extremity of the county. On the western side of the mountain range the valleys expand to a considerable width, and are of great fertility: that of the Six-mile-water, stretching towards the town of Antrim, is particularly distinguished for its beauty and high state of cultivation. The valley of the Lagan merits especial notice for its beautiful undulating surface, its richness, the enlivening aspect of its bleach-greens, and the numerous excellent habitations, with their gardens and plantations, which impart an air of cheerfulness and industry to this interesting vale. The general inclination of the surface of the mountainous region becomes less rapid as it approaches the river Bann: the flattest parts of this elevated tract are composed of turf bogs, which occupy a great space, but are mostly susceptible of improvement. In the southern part of the barony of Toome, along the shore of Lough Neagh to the east of Shane's Castle, the surface consists of numerous detached swells, and presents a remarkably pleasing aspect. Thence southward, along the shore of Lough Neagh to the confines of the county, lies the most extensive level tract within its limits, which for fertility and cultivation is nowhere surpassed. Detached basaltic

eminences, in some instances attaining a mountainous elevation, are conspicuous in several parts of the county, of which Slemish, to the south-east of Broughshane, and 1437 feet high, is the most remarkable: and in divers places, but generally in the lower tracts, are scattered gravelly knolls, which from Antrim to Kells are particularly striking. Off the northern extremity of the county, nearly seven miles distant from the town of Ballycastle, lies the island of Rathlin, about 6½ miles in length by 1½ in breadth, the shores of which are principally composed of precipitous basaltic and limestone rocks, rearing their heads in sublime grandeur above the waves of a wild and turbulent ocean. Off this part of the coast are some small islets, and a few others lie off the eastern shore, and in Lough Neagh.

*Lough Neagh*, which is the largest lake in the British islands, is chiefly in this county, but extends into several others:—it is traditionally stated to have been formed in the year 62, by an irruption of the sea, but is obviously formed by the confluence of the Blackwater, Upper Bann, and five other rivers. This lake is about 20 British miles in length from north-east to south-west, about 12 miles in extreme breadth from east to west, 80 miles in circumference, and comprises about 154 square miles: its greatest depth in the middle is 45 feet. According to the Ordnance survey, it is 48 feet above the level of the sea at low water, and contains 98,255½ statute acres, of which 50,025 are in this county, 27,355½ in Tyrone, 15,556¾ in Armagh, 5160 in Londonderry, and 138 in Down. The only outlet is the Lower Bann, which being obstructed by weirs and rocks prevents the free egress of the waters, and causes the surrounding country to be injuriously inundated in winter. In some places the waters possess medicinal properties, which they are supposed to derive from the adjacent shore. They have also petrifying powers, but these are supposed to exist in the soil, as petrifications are only found in the lake near the shore of this county, while they are found at considerable heights and depths and at some distance from the coast inland. Valuable hones are made of the petrified wood, and in the white sand on the shore very hard and beautiful stones, known by the name of Lough Neagh pebbles, are found: they are chiefly chalcedony, generally yellow or veined with red, susceptible of a fine polish, and highly valued for seals and necklaces. Besides the fish usually caught in fresh water lakes, Lough Neagh has the char, a species of trout called the dollaghern, and the pullan or fresh water herring. Swans, teal, widgeon, herons, bitterns, and several other kinds of birds frequent its shores. Canals connect it with Belfast, Newry, and Coal island, and a steam-boat is employed in towing trading vessels across its surface, which, although sometimes violently agitated, is scarcely ever visited by tempests, from the absence of mountains from its borders. This vast expanse of water was frozen in 1739 and 1784, and in 1814 the ice was sufficiently thick for Col. Heyland to ride from Crumlin water foot to Ram's Island, which is the only one of any importance in the lake, and contains the remains of a round tower. Sir Arthur Chichester, in 1604, received from James I. a grant of the fisheries and of the office of Admiral of Lough Neagh, which have been held by his successors and are now vested in the Marquess of Donegal. Lough Neagh gives the title of Baron to Viscount Masareene. North of this lake, and connected with it

by a narrow channel about a mile long, over which is the handsome bridge of Toome, is Lough Beg, or "the small lake," containing 3144¾ acres, of which 1624 are in this county, and 1520¾ in Derry. This lake, which is generally 15 inches lower than Lough Neagh, contains four small islands, and its banks are more diversified and pleasing than those of the larger lake.

The soils are of considerable variety: that of the plains and valleys is a strong loam upon clay, capable of being rendered very fertile, and in many parts interspersed with whinstones lying on or near the surface, the removal of which is necessary preparatory to tillage. On the rising grounds this kind of soil assumes a different quality, the vegetable mould diminishing in quantity, and being lighter in texture and colour; and the substratum deteriorates into a brown or yellow *till*. Still nearer the mountains this change becomes more apparent from the coarse and scanty produce, rocks and stones in many parts occupying nearly the entire surface, and the soil gradually acquiring a mixture of peat, and thus forming extensive moors. To the north of the Lagan, at a short distance from Belfast, commences a sandy loam which extends, with occasional interruptions, to the Maze-course, and under good management is very productive: on the shores of Lough Neagh are likewise some tracts of a similar soil: and small stripes of sand are found on different parts of the sea shore. Gravelly soils prevail on the irregularly disposed swells above mentioned, which are composed of water-worn stones of various dimensions, with a loamy covering. There are several detached tracts of soils of various texture, of a superior quality, resting on a substratum of limestone; one of the most extensive lies in the parishes of Maheragall and Soldierstown. Besides the turf, a prevailing soil upon the mountains is a peculiar loam without either cohesion or strength, which appears to be only a rust or oxyde of the softer parts of the ironstone, and under tillage yields exceedingly scanty crops of grain, but an abundance of straw, and tolerably good crops of potatoes: its herbage forms excellent pasturage.

The main feature in the tillage system of a great part of Antrim is the potatoe fallow, to which it owes nearly as much as Norfolk does to the turnip fallow. The principal wheat district extends along the shore of Lough Neagh and the course of the Lagan river, stretching as far north as Cairdcastle, in approaching which its extent is greatly reduced by the projection of the mountainous districts. Much barley of the four-rowed or Bere species is grown on the dry and gravelly swells; but the cultivation of oats is most extensive, the straw being used as fodder for cattle, and the meal, together with potatoes, the chief food of the great body of the people. The other crops of common cultivation are potatoes and flax: turnips have been grown by some agriculturists since 1774, and the quantity is yearly increasing. In some districts the grass lands are extensive and productive, although a considerable portion formerly employed as grazing pastures is now under tillage: the mountains and high lands also are constantly stocked with either the cattle of the proprietors, or those taken in from distant owners. Much butter is made throughout the county, and is packed in firkins containing from 60 to 80lb., and sold at Belfast, whence a considerable quantity is exported. Carrickfergus and Antrim

have long been celebrated for cheese, some of which rivals in quality that of Cheshire.

The principal manure, besides that of the farm-yard, is lime, the produce of the county; but the quarries being situated at its extremities, it requires much labour and expense to convey it into the interior. Near the coast, shells and sea-sand are applied; and sea-sand is also used even where it contains few shells. Great improvement has of late years been made in the agricultural implements, by introducing the best Scotch and English modes of construction. The soil being particularly favourable to the growth of the white thorn, the numerous hedges planted with it greatly enrich the appearance of the lower districts: the mountain fences consist either of loose stones collected from the surface of the ground, or of drains (called shoughs) with banks of earth. The breed of cattle has been very much improved within the last few years, particularly in the more fertile districts; the most esteemed English and Scottish breeds have been introduced, and by judicious crosses stock of the most valuable kind are becoming general. In several parts is a Bengal breed, imported by Sir Fras. M<sup>c</sup>Naghten, Bart., from which several crosses have been tried, but they appear too tender to endure the cold of winter. Generally, little attention is paid to the improvement of the breed of sheep, though on the rich lands of Muckamore and Massareene it has been very much improved: the old native sheep are principally found in and near the barony of Carey. A very hardy and strong, though small, race of horses, partly bred in the county and partly imported from Scotland, is employed on the northern and north-eastern coast, and among the mountains; and in Rathlin island is a breed similar to these, but still smaller. In other parts of the county the horses are of a good size and valuable kinds, but are chiefly introduced by dealers from other counties. The long-legged flat-sided hogs formerly reared have been superseded by the best English breeds: the bacon and pork of more than 100,000 are annually exported from Belfast.

There is but little natural wood in the county, the greater portion being that which surrounds Shane's Castle, and the scattered trees on the steep banks of a few rivers. Numerous, and in some instances extensive, plantations have, however, been made in various parts; and, though there are still many wide naked tracts, there are others well clothed with wood, especially adjoining Lough Neagh. the vicinities of Moneygluss and Drumraymond, the valleys of the Six-mile-water, Kells-water, and the Braid, the whole extent from Lisburn to Carrickfergus, the neighbourhood of Bella hill and Castle Dobbs, of Lame, Glenarm, Benvarden, O'Hara-brook, Ballynacree, Leslie hill, and Lisanonre. The greatest tracts of waste land are the highest portions of the mountain range: even the irreclaimable bogs of these elevated tracts produce a coarse herbage, and many of the bogs which overspread to a considerable extent the plains between the mountains and the Bann are likewise covered with verdure. Towards the southern part of the county most of the bogs have been exhausted. Coal is furnished to the northern and eastern coasts from the mines of Ballycastle, but the chief supply is from England, Wales, and Scotland.

The geology of Antrim presents a great variety of the most interesting features, and its mineral produc-

tions are of considerable importance. With the exception of a diversified district on the eastern coast and the entire vale of the Lagan, nearly the whole is occupied by basaltic beds, presenting abrupt declivities on the eastern and northern coasts, which are truly magnificent. These secondary beds consist of enormous unstratified masses, the average depth of which is about 300 feet, though in the north, at Knock-laid, it is 980 feet; the base of that mountain is composed of mica slate. The island of Rathlin is principally occupied by these basaltic beds, which are classified by Dr. Berger under the following heads: — tabular basalt, columnar basalt, green-stone, grey-stone, porphyry, bole or red ochre, wacke, amygdaloidal wacke, and wood coal: and imbedded in them are granular olivine augite, calcareous spar, steatite, zeolite, iron pyrites, glassy feldspar, and chalcedony. The beds of columnar basalt occur almost exclusively towards the northern extremity of the county, and form an amazing display of natural grandeur along the shore. Besides the well-known columnar strata composing the Giant's Causeway and the adjacent cliffs, similar strata are seen in divers parts of the county, particularly near Antrim and Kilroot: the pillars composing the Giant's Causeway (which is minutely described in the article on Billy), are irregular prisms standing in the closest contact, and of various forms, from three to nine sides, the hexagonal equalling in number all the rest. Slievemish, or Slemish, mountain is an enormous mass of greenstone, which likewise occurs in other situations. Porphyry occupies a considerable district to the south of Connor and Kells, and is met with in several other places, particularly near Cushendall. The remarkable substance called wood coal occurs in thin strata at Portnoffer, Kiltymorris, Ballintoy, and elsewhere. All the other rocks of Antrim are beneath the basaltic beds in geological position. The first is hard chalk, sometimes called white limestone, which does not average more than 200 feet in thickness, and occurs on the eastern and southern sides of the county, and on the southern coast of Rathlin island. Mulattoe, or green sandstone next occurs in the neighbourhood of Belfast, to the north of Carrickfergus, near Larne, at Garron Point, &c.; and under this are found lias beds on the coast between Garron Point and Larne, and in other places. These, together with the chalk and basalt, are based upon beds of reddish and reddish-brown sandstone of various textures, which are found under the entire south-eastern border of the county, in several detached spots along the eastern coast, and in considerable tracts from Red bay to Ballycastle: the upper strata form a marl, in which are veins of gypsum. The coal district of Ballycastle comprises an extent of about two miles along the coast; the beds crop out above the level of the sea, dipping to the south-east about one foot in nine, and alternate with others of sandstone and slate clay, being themselves of a slaty quality. The only rocks lying under the strata of the great coal district, besides the primitive rocks of mica-slate, &c, already mentioned, are those of "old red sandstone," between the bays of Cushendall and Cushendun. All the above-mentioned strata are occasionally intersected and dislocated by remarkable dykes of basalt or whinstone, varying from three inches to sixteen feet in width. Sometimes very minute dykes or veins of greenstone penetrate these enormous beds of basalt, and are particu-

larly observable near Portrush, where they are seen in the face of the cliff not more than an inch broad. Chert is also found in abundance and variety at Portrush. Fullers' earth exists in the basaltic district, in which also a rough tripoli is found at Agnew's Hill, and a vein of steatite or French chalk in the path to the Gobbins. In Belfast Lough, lying under the level of the ordinary tides, but generally left bare at the ebb, is a stratum of submarine peat and timber, in which nuts are singularly petrified on the east and west sides of the Lough. Numerous organic remains are also found in the beds of chalk, &c.; large and beautiful crystals in the basaltic region, particularly near the Giant's Causeway, -where agates, opal, and chalcedony are met with in different situations. Of all this variety of subterranean productions, the coal has been procured to the greatest extent. The collieries of Ballycastle, once flourishing, are now but little worked; they were formerly twelve in number, and exported from 10,000 to 15,000 tons annually. Gypsum or alabaster is dug in different places, and the various species of stone are quarried in spots convenient for building and other purposes.

As this county is situated in the centre of the district in which the linen and cotton manufactures are most vigorously carried on, a brief historical view of the progress of these branches of industry, the most valuable in the island, may here be introduced. The linen manufacture, of which Belfast is the grand mart, is most extensively carried on at Lisburn and the surrounding country: it is of remote antiquity in Ireland, but appears to have been first particularly encouraged in the north about 1637, by Lord Strafford, who induced the Scottish and English settlers, then recently established in Ulster, to cultivate flax, offering them every facility in exporting the yarn. But this rising trade was for some time entirely destroyed by the civil war which speedily followed, and its revival effectually prevented by the competition of the French and Dutch in the English market. In 1678, an act prohibiting the importation of linen from France was passed, which was soon afterwards disannulled by Jas. II., who afforded great encouragement to the French manufacturers. The first parliament of Wm. III. declared the importation of French linens highly injurious to the interests of the three kingdoms; and the progress of the woollen trade in Ireland, having alarmed the English manufacturers, the king was prevailed upon to suppress it, and re-establish in lieu the manufacture of linen, which was accordingly so much encouraged as to induce many of the Hugonots to emigrate hither from France, several of whom had carried on the trade extensively in their native country. Amongst these emigrants was Mr. Crommelin, who received from Government a grant of £800 per annum, as an equivalent for the interest of capital to be expended by him in establishing the linen manufacture at Lisburn, with a patent for its improvement, and an additional salary of £200, on condition that, with the assistance of three other persons, also remunerated from the public purse, he should instruct the Irish farmers in the cultivation of flax, which had been altogether neglected for upwards of half a century. These and similar efforts, aided by protecting legislative enactments, produced the most important results: a board of trustees of the linen and hempen

manufactures was established under an act passed in 1711, at which period the value of the exports did not exceed £6000 per annum. But in the early part of the reign of Geo. I., a linen-hall having been erected in Dublin, and a Board of Management appointed, authorised by parliament annually to employ a large specific sum in the importation and gratuitous distribution of flax seed, and in awarding premiums for the extension and improvement of the trade, the annual imports, before the year 1730, had increased in value to upwards of £400,000; in twenty years more they exceeded one million sterling; and of such importance was the success of this staple manufacture deemed, that £12,000 was annually granted by parliament for its better protection. During this rapid growth, numerous abuses crept in, and the most obnoxious frauds were practised by the weavers in the length and quality of their webs; for the suppression of which several acts were passed in vain, until the provisions of the act of the 33rd of Geo. II. were enforced, on the southern border of this county, by Lord Hillsborough and Mr. Williamson, whose persevering activity rendering it impossible for the weavers any longer to evade the law, while the bleachers and merchants were convinced of the advantages to be derived from its observance, the sealing of brown linen by deputed responsible officers, to attest its quantity and quality, became general throughout the whole province, and continues to be practised with equal strictness at present. In 1784, the value of brown linens sold in the markets of Ulster was £1,214,560; and for several years prior and subsequent to the Union, the total exports amounted in value to upwards of £2,600,000, of which nearly one-half was the produce of the county of Antrim. Some conception of the present extent of the manufacture may be derived from the fact that at one only of the numerous bleach-greens about 80,000 pieces of linen are finished annually, and at many others nearly the same number. Prior to the accession of Geo. II., every branch of the manufacture was performed by the same parties. Machinery was first invented and applied in the operation of washing, rubbing and beetling at Bally drain, in the parish of Belfast, in 1725, and, as the manufacture extended, the process of bleaching became a separate business; the bleacher became merchant, bought the brown linens in the open market, and has made this business one of the most important branches of the trade. Owing to the improvements in machinery, and the aid afforded by the application of chymical preparations, the present number of bleach-greens is not so great as formerly, notwithstanding the vast increase in the produce of the manufacture. So late as 1761, the only acid used in bleaching was buttermilk: in 1764, Dr. James Ferguson, of Belfast, received from the Linen Board a premium of £300 for the successful application of lime, and in 1770 he introduced the use of sulphuric acid; ten years subsequently, potash was first used, and, in 1795, chloride of lime was introduced: the articles now generally used are barilla, American ashes, chloride of lime, and vitriol. The fine material which first induced competition and the offer of a bounty was cambrics: the attention of the Board was next directed to the production of damasks and diapers, and many looms were given to the weavers in the counties of Down and Antrim; and so great a degree of perfection has the weaving of

damasks attained, that the Lisburn and Ardoyne manufactures adorn the tables of most of the sovereigns of Europe. Every species of fabric, from the coarsest canvas to the finest cambric, is now manufactured here, from flax which is cultivated and prepared in all its stages in the province of Ulster.

The cotton trade, which has become of so great importance in the North of Ireland, was introduced in 1777, merely as a source of employment for the children in the poor-house at Belfast, by Mr. Robt. Joy and Thos. McCabe, who, unable to secure individual co-operation, offered the machinery, which was then of the most improved description, to the managers of the charitable institution at prime cost. But the latter refusing to embark in a speculation altogether novel in Ireland, Messrs. Joy, McCabe, and McCracken formed themselves into a company, erected buildings, introduced new machinery, and generously opened their works to the public, at a time when it was endeavoured in England to keep the nature of the improved machinery a secret. In 1779 they commenced the manufacture of calico, dimities, and Marseilles quilting; and introduced the use of the fly shuttle. This branch of the trade soon acquiring considerable celebrity, many persons were induced to embark in it: the first mill for spinning twist by water was erected at Whitehouse, near Belfast, in 1784, from which period may be dated the fixed establishment of the cotton manufacture; and so rapid was thenceforward its progress that, in 1800, in Belfast and the surrounding country within a circuit of ten miles, it furnished employment to upwards of 13,000 individuals, or, including those indirectly connected with it, to 27,000. In 1811, the number of bags of cotton wool imported into Belfast was 14,320, and the number exported, 3007; leaving for home consumption 11,313, worth £226,260, and, when manufactured, worth about one million sterling. The number of spinners in the mills, at the same period, was estimated at 22,000; of weavers, including attendants on looms, 25,000; and engaged in bleaching, embroidery, making looms, reels, &c., about 5000 more. The manufacture has been since still further extended, and every description of cotton fabric is now produced. In addition to the two above-named important branches of manufacture, there are, in this county, at Belfast, canvas and rope manufactories, and extensive paper-mills in various places. Woollen stockings are woven in several of the towns; soap and candles are made for exportation and home consumption; the manufacture of chloride of lime and vitriol, for which there is a great demand in the bleach-greens, has long been carried on at Lisburn and Belfast; and the manufacture of leather, though not so extensive as formerly, is still considerable throughout the county. At Belfast are several large iron-foundries and glass-manufactories; and at Lisburn are works for turning and fluting iron. Hence the commerce of this county is very extensive: the exports are linens, linen yarn, cotton goods, all kinds of grain, pork, bacon, hams, beef, butter, eggs, lard, potatoes, soap, and candles; and the imports consist of the raw materials for the cotton manufacture, also coal and the various foreign articles of consumption required by the numerous population. There is an extensive salmon fishery along the coast at Carrickarede, between Ballintoy and Kenbane Head, and this fish is also caught at different places

along the entire coast north of Glenarm, and also in the rivers Bann and Bush: all the other rivers, except the Lagan, are likewise frequented by salmon; and all abound with eels, which are taken at weirs in the Bann. There is a great variety of other valuable fish off the coast; of testaceous fish this shore affords the lobster and the crab, and oysters of superior size and flavour are found in Carrickfergus bay; the seal is common.

The two largest rivers are the Lagan and the Bann, both of which rise in the county of Down: at Belfast the Lagan spreads into the wide estuary called the bay of Belfast, or Belfast Lough, and above it, with the aid of several cuts, has been made navigable to Lisburn, forming part of the navigation between Belfast and Lough Neagh: the Bann flows through Lough Neagh and Lough Beg, and continues its course to Coleraine, below which it falls into the sea. Most of the rivers strictly belonging to the county rise in the mountains on the coast, and owing to the rapidity and shortness of their currents are untavigable. The Bush runs westward from the mountains of Lisanoure to Benvarren, and then northward to the sea at Port Ballintrae: the Main flows southward into Lough Neagh, and has three copious tributaries, the Ravel, the Braid, and the Glenwherry: the Six-mile-water also falls into Lough Neagh, at Antrim, and the Camlin, or Crumlin, and Glenavy rivers at Sandy-bay. The rapidity of these and the smaller rivers renders their banks peculiarly advantageous sites for bleach-greens, cotton-mills, and flour and corn-mills, of which the last are especially numerous. The only artificial line of navigation is the Belfast Canal, or Lagan Navigation. The Lagan Navigation Company were incorporated by an act of the 27th of Geo. III., empowering them to levy a duty of one penny per gallon on beer, and fourpence per gallon on spirits, in the excise district of Lisburn; but these duties having recently been repealed, an equivalent sum was annually paid to the Company by Government, until the year 1835, when their right ceased: it is navigable for vessels of fifty tons' burden, and the entire length from Lough Neagh to the quays of Belfast is twenty-two miles: its construction was powerfully aided by the noble family of Chichester, and the expense amounted to £62,000, raised by debentures. The roads of late years have been gradually improved, the materials existing within the county for making and repairing them being of the best quality. An important and very difficult work, called the Antrim Coast Road, from Larne to Ballycastle, has been lately executed under the immediate control of the Board of Public Works, opening an improved communication "with a fine tract of country comprehended between the coast and the range of mountains from Carrickfergus to Ballycastle, and hitherto cut off from any reasonable means of intercourse by the badness of the roads over those mountains, some of which were conducted for miles at slopes varying from one yard in six to one in twelve. Many projects had been formed, at different times, for an improved line, but were abandoned on account of the great expense involved in the execution of them; but at length a plan with a moderate estimate was sanctioned by the Commissioners, and they and the grand jury granted about A 18,000 for carrying it into effect. The new road proceeds from Larne close along the shore to Black Cave, where it winds round the promontory of Ballyralley

Head, passing by Glenarm, Cairnlough, Garron Head, and Waterfoot, to Cushendall, where it strikes off inland to its northern terminus at Ballycastle, taking in the few portions of the old line that were available. The greatest difficulties encountered in its formation arose from the necessity of conducting the road, in part of its line, under a considerable extent of rock, some hundreds of feet in height, having its base washed by the open sea; and from its passing along portions of very steep hills of moving clay bank. The former obstacle presented itself at the bold headland of Glenarm deer-park, where about 30,000 cubic yards of rock were, by blasting with great care and judgment, hurled in immense masses down upon the shore; and the road, 21 feet in clear width and 10 feet above the highest tides, has been floored partly on the loose and partly on the solid rock. The latter occurred more particularly at the base of the hill of Cloony, and was by far the more serious obstacle, from the slippery nature of the clay banks and their tendency to move over the road. To counteract this inconvenience the engineer proposed, after having thrown down, very large masses of detached rock, which were found strewn over the face of the bank (so as to form a sufficient flooring), to construct a revetment wall, from the summit of which any gradual accumulation of the slippery bank might from time to time be removed. Very solid piers of heavy rough blocks were deeply bedded into the bank, 30 feet apart, to be connected by substantial walls having a vertical curvilinear batter combined with an arched horizontal curve, to which the piers form the abutments. The entire distance being also concave, affords a powerful combination of resistance against the pressure. The old road passes over the hill at an elevation of nearly 200 feet above the sea, with slopes of one in six and upwards; while the new line along the coast is nearly level. A new line of road has been opened from Belfast to Lisburn j another from Belfast to Antrim, which is to be immediately continued to Ballymoney, Ballymena, and Coleraine; and a third recently from Belfast to Crumlin. A new line has been made from Ballymoney to Dervock, crossing a large and valuable tract of bog; and others are in progress leading respectively from Whitewell-brae to Ballyclare and Ballymena, from Belfast to Carrickfergus and Larne, from Glenavy to Moira, from Doagh to Ballymena, and from Ballymena to Cushendall. But the most important and expensive is the mail coach road from Belfast to Derry, now in progress. The lines from Belfast to Carrickfergus and Larne, and from Antrim to Coleraine (the latter being the Derry road), have been undertaken with the sanction of the Commissioners of Public Works. A double line of railway is in progress from Belfast to Cave Hill, which was the first undertaken in Ireland, but for want of funds was abandoned for some years; the operations have, however, been resumed. Railways are also contemplated from Belfast to Carrickfergus, from Belfast to Armagh (being the Dublin line), and from Armagh to Portrush; the last will only pass about two miles through this county.

The remains, of antiquity of earliest date consist of cairns or barrows, cromlechs, raths or intrenchments, and mounts differing in magnitude and form. The most remarkable of the cairns is that on Colin mountain, about three miles north of Lisburn; there is also one



on Slieve True, to the west of Carrickfergus, and two on Colinward. Near Cairngrainey, to the north-east of the old road from Belfast to Templepatrick, is the cromlech most worthy of especial notice: it has several table stones resting on numerous upright ones; and near it is a large mount, also several fortified posts different from all others in the county. There is likewise a large cromlech at Mount Druid, near Ballintoy; another at the northern extremity of Island Magee; and Hole Stone, to the east of the road from Antrim to Glenavy, appears to be a relic of the druids. Of mounts, forts, and intrenchments, there is every variety which exists in Ireland; and so numerous are they, that the parishes of Killead and Muckamore alone contain two hundred and thirty, defended by one or more ramparts; and ten mounts, two of them containing caves, of which that called Donald's Mount is a fine specimen of this kind of earthwork. Among the most remarkable of the rest are, one at Donegore, one at Kilconway, one at the Clough-water, one at Dunethery, the last of which is planted with trees; one with a square outwork at Dunmacaltar, in the parish of Culfeightrin; Dunmaul fort, near Nappan; one at Cushendall, having a castle within its defences, and probably a Danish relic; one at Drumfane on the Braid, one at Camlent-Oldchurch, and another in a bog near Ballykennedy; one near Connor has outworks exactly resembling that at Dro-more, and in another near Carrickfergus have been found several curious Danish trumpets. Stone hatchets or celts of various sizes have been discovered in several places, but in the greatest numbers near Ballintoy; arrow heads of flint, spear heads of brass, and numerous miscellaneous relics have been found. There have also been discovered a Roman torques, a coin of Valentinian, fibulae, and other Roman antiquities, supposed to be relics of the spoil obtained by the Irish Scots in their plunder of South Britain, in alliance with the Picts. Of the singular round towers, the original purpose of which has been a fertile source of almost innumerable conjectures, there are at present four in this county; viz., one at Antrim, one on Ram's Island in Lough Neagh, a fragment of one near the old church at Trum-mery (between Lisburn and Moira), and one in the churchyard of Armoy.

Archdall enumerates forty-eight religious establishments, as having existed in this county, but adds, that twenty of them are now unknown, and scarcely can the existence of half the entire number be now established by positive evidence. There are still interesting remains of those of Bonamargy, Kells, Glenarm, Glynn near Larne, Muckamore, and White Abbey, to the west of the road from Belfast to Carrickfergus; and extensive ruins of other religious edifices, in the several townlands of Dundesert, Ballykennedy, and Carmavy, in the parish of Killead. Of ancient fortresses, that of Carrickfergus, which has always been the strongest and most important, is the only one in complete preservation: there are interesting ruins of Green Castle, to the west of the road between Belfast and Carrickfergus; Olderfleet Castle, situated at the extremity of the peninsula which forms one side of the harbour of Larne; Castle Chichester, near the entrance to the peninsula of Island Magee; Red Bay Castle; and the Castle of Court Martin, near Cushendall. Near the northern coast are likewise several old castles, some of which are very difficult of access,

and must have been fortresses of great strength prior to the use of artillery: of these the principal are Dun-luce, remarkable for its amazing extent and romantic situation, also Dunseverick, Kenbane, Doonaninny, and Castle Carey; in Rathlin Island are the remains of Bruce's Castle. Inland there are also many remains of fortified residences, of which Shane's Castle, the venerable seat of the O'Nials, was destroyed by fire in 1816: Castle Upton is the only mansion of this kind at present habitable. Lisanoure, the beautiful seat of George Macartney, Esq., on the banks of Lough Guile, is so called from an old fort in the vicinity. Near the summit of White Mountain, two miles north of Lisburn, are the extensive remains of Castle Robin; and at Portmore, near the Little Lough in Ballinderry, are similar remains. Among the mansions of the nobility and gentry, few are splendid, though many are of considerable elegance; they are noticed under the heads of the parishes in which they are respectively situated. There are numerous mineral springs one near Bally-castle is chalybeate, another aluminous and vitriolic, and a third, on Knocklaid mountain, chalybeate; at Kilroot there is a nitrous water of a purgative quality; and near Carrickfergus are two salt springs, one at Bella hill, and the other in Island Magee. There are also various natural caverns, of which the most remarkable are those of the picturesque mountain called Cave Hill; a curious and extensive cavity at Black-cave-head, to the north of Larne; a cave of larger dimensions under Red Bay Castle; one under Dunluce Castle; the cave at Port Coon, near the Giant's Causeway; and those of Cushendun and the white rocks, near Dunluce; besides which there are numerous artificial caves.

ANTRIM, a market and post-town, and a parish (formerly a parliamentary borough), partly in the barony of UPPER ANTRIM, and partly in that of UPPER TOOME, county of ANTRIM, and province of ULSTER, 13 miles (N. W. by W.) from Belfast, and 94 miles (N.) from Dublin; containing 5415 inhabitants, of which number, 2655 are in the town. This place was anciently called *Entruim*, *Entrumnia*, or *Entrum Neagh*, signifying, according to some writers, "the habitation upon the waters," probably from its contiguity to Lough Neagh. The earliest notice of it occurs in the year 495, when Aodh, a disciple of St. Patrick, founded a monastery here, which was destroyed during the Danish incursions, and of which no further mention appears till the foundation of Woodburn Abbey, to which it became an appendage. A sanguinary battle between the native Irish and the English took place near the town, when Sir Robert Savage, one of the earliest English settlers, is said with a small party of his forces to have killed more than 3000 of the Irish army. In the 13th of Jas. I., the town and sixteen townlands of the parish, together with the advowson of the living and the rectorial tithes, were granted to Sir Arthur Chichester. A naval engagement took place on Lough Neagh, in 1643, when Col. Conolly and Capt. Longford gave battle to a party of Irish marauders, who at that time had possession of the fort of Charlemont, near the shore of Clan-brassil, on which occasion the Irish were defeated, and their fleet brought by the victors in triumph up to the town. In 1649 the town was burnt by Gen. Monroe; and in 1688 a party of Lord Blayney's troops, being separated from the main, body of the army, crossed the

river Bann at Toome, and were made prisoners in a skirmish near this place. During the disturbances of 1798 it was the principal scene of the hostilities which took place in the county: the insurgents had planned an attack on the 7th of June, by marching their forces in four columns respectively by the Belfast, Carrickfergus, Ballymena and Shane's Castle roads; but their design becoming known to the military commanders of the district, troops were hastily assembled in the town, and the inhabitants were also mustered for its defence. The conflict was obstinately maintained on both sides, but at length the insurgents fled in all directions, leaving behind them about 3000 pikes and muskets: more than 900 of them were slain in the town and many killed in the pursuit.

The town is situated on the banks of the Six-mile-water river, on the great road from Belfast to Londonderry, and in one of the most fertile and beautiful valleys in the county: it consists of two principal streets, with others branching from them; many of the houses are modern, and well built of stone and roofed with slate, and several are ancient, of timber frame-work and plaister, with gable fronts, of which the upper projects over the lower story: the inhabitants are amply supplied with water from conduits in the streets. The manufacture of paper is carried on to a very great extent; mills for that purpose were first erected about the year 1776, but were burnt down a few years after they were, however, rebuilt on a very extensive scale, and the first machinery used in the North of Ireland for the making of paper was introduced and is now employed in manufacturing paper of every description. Attached to these and belonging to the same proprietors, Messrs. Ferguson and Fowke, are a large brewery, flour and meal mills, malt kilns, stores for grain, and other appendages, the whole affording employment to a great number of the industrious poor. At Boghead, one mile distant, and on the same stream, is another paper-mill on a smaller scale: there are also several bleach-greens in the parish; and the weaving of linen, calico, and hosiery is carried on in the dwellings of many of the poor both in the town and neighbourhood. The situation of the town within a quarter of a mile of the north-eastern portion of Lough Neagh, where a small rude pier or quay has been constructed, is favourable to the increase of its trade, from the facility of water conveyance afforded by the lake, the Belfast canal, and the Upper Bann. Several patents granting fairs and markets are extant, of which the earliest, granting to Sir James Hamilton a market on Thursday, is dated Feb. 14th, 1605. The market is still held on Thursday, and there is a market for grain every Tuesday, but, although the town is situated in a fine grain country, the market is very small. Fairs are held on Jan. 1st, May 12th, Aug. 1st, and Nov. 12th; those in May and August are well supplied with black cattle and pigs. Tolls were formerly levied, but were discontinued about fourteen years since, by direction of Viscount Ferrard. This is a chief or baronial station of the constabulary police. Chas. II., in the 17th year of his reign (1666), granted the inhabitants letters patent empowering them to send two members to the Irish parliament, which they continued to do till deprived of the privilege at the time of the Union, when the compensation grant of £15,000 for the abolition of the franchise was assigned in equal

shares to Clotworthy, Earl of Massareene, and three members of the Skeffington family. The seneschal of the manor of Moylinny, within which the town is situated, is appointed by the Marquess of Donegal, and holds a court once in three weeks, under charter of the 21st of Chas. II., granted to Arthur, Earl of Donegal, for determining pleas "not exceeding £20 current money in England," with power of attachment of goods: he also holds a court-leet annually. Petty sessions are held every alternate Tuesday; and the quarter sessions for the county are held here in April and October. The court-house is a large and handsome building nearly in the centre of the town; and part of the market-house is appropriated as a county district bridewell.

The parish comprises, according to the Ordnance survey, 8884¼ statute acres, of which about three-fourths are arable and one-fourth pasture land, and 200 acres are under plantations; there is little waste and no bog. The scenery is diversified and embellished with several gentlemen's seats, and derives much interest from Lough Neagh, which is partly within the limits of the parish. Closely adjoining the town is Antrim Castle, the ancient residence of the Earls of Massareene, and now, by marriage, the property and residence of Viscount Ferrard: it appears to have been originally built in the reign of Chas. II. by Sir John Clotworthy, and has been enlarged and partly rebuilt. It occupies an elevated situation above the precipitous banks of the Six-mile-water, commanding a fine view of the lake and of the surrounding country. Not far from the town are Steeple, the residence of G. J. Clark, Esq.; Ballycraigy, of W. Chaine, Esq.; Spring Farm, of Lewis Reford, Esq.; Birch Hill, of A. Montgomery, Esq. 5 Greenmount, of W. Thompson, Esq.; Muckamore, of S. Thompson, Esq.; the Cottage, of F. Whittle, Esq.; Moilena, of W. Chaine, jun., Esq.; and Holywell, of H. Joy Holmes, Esq. The living is a vicarage, in the diocese of Connor, and in the patronage of the Marquess of Donegal; the rectory is impropriate in Lord Ferrard. The tithes amount to £598. 2. 10., of which sum, £318. 18. 8. is payable to the impropriator, and the remainder to the vicar. The church, originally built in 1596, was destroyed by fire in 1649, and remained in ruins till 1720, when it was rebuilt; a lofty square embattled tower, surmounted by an elegant octagonal spire of freestone, was added in 1812, for which the late Board of First Fruits granted a loan of £1500. There is a glebe-house, but no glebe. In the R. C. divisions the parish forms part of the union or district of Drumaul, also called Randalstown: the chapel is a spacious and handsome edifice. There are two meeting-houses for Presbyterians; one, in Main-street, in connection with the Synod of Ulster and of the second class, was built in 1613; and the other, in Mill-row, in connection with the presbytery of Antrim and of the third class, was built in 1726. There are also two places of worship for Primitive Wesleyan Methodists, and one for the Society of Friends. A free school on the foundation of Erasmus Smith was established in 1812, and is supported by annual grants of £30 from the trustees and £2 from the rector: the school-house was built at an expense of £800, of which £200 was given by Lord Ferrard. On the same foundation is also a school for girls, to which the trustees contribute £27. 10. per annum; and there are an infants' school, supported by subscriptions

amounting to about £15 per ann., and two Sunday schools. The total number of children on the books of these schools, exclusively of the Sunday schools, is about 300; and in the private pay schools are 230 boys and 100 girls. A mendicity society has been established for some years; a temperance society was formed in 1829; and a branch savings' bank, in connection with the Belfast savings' bank, was established here in Dec. 1832, in which the deposits during the first half year amounted to £1369. 9- 3, About half a mile to the north-east of the church, and in the middle of the plantations of G. J. Clark, Esq., in a part of the valley leading to Lough Neagh, is one of the most perfect round towers in the island: it is built of unhewn stone and mortar, perfectly cylindrical in form, and is 95 feet in height and 49 feet in circumference at the base; the summit terminates with a cone 12 feet high; the door is on the north side, and at a height of 7 feet 9 inches from the ground; the walls are 2 feet 9 inches in thickness, and the tower contains four stories, the ascent to which appears to have been by a spiral staircase 3 each of the three lower stories is lighted by a square window, and the upper story by four square perforations, corresponding with the cardinal points; immediately above the doorway is a Grecian cross rudely sculptured in alto relievo on a block of freestone, which appears to be part of the original building. Around the base of the tower great quantities of human bones and some vestiges of the foundations of buildings have been discovered; the latter are supposed to indicate the site of the ancient monastery founded by Aodh. In a garden adjoining the tower is a large detached mass of basalt, having nearly a level surface, in which are two cavities or basins, evidently the work of art, of which the larger is 19 inches in length, 16 inches wide, and 9 inches deep, and during the driest seasons is constantly filled with fine clear, water. There is a very powerful chalybeate spring in the garden of Frederick Macauley, Esq. John Abernethy, Esq., the eminent surgeon, was a native of this place. Antrim gives the title of Earl to the family of Macdonnell, of which the present representative is the Countess of Antrim and Viscountess Dunluce, in the peerage of Ireland, who succeeded her father, Randal William, Marquess and sixth Earl of Antrim, in 1791, in the earldom and viscounty only, by virtue of a new patent which the earl, having no son, obtained in 1785, with remainder to his daughters and their heirs male.

ARBOE, or ARDBOE, a parish, partly in the barony of LOTJGHINSHOLIN, county of LONDONDERRY, but chiefly in the barony of DUNGANNON, county of TYRONE, and province of ULSTER, 5 miles (E. N. E.) from Stewartstown; containing 8148 inhabitants. A monastery was founded here by St. Colman, son of Aidhe, and sur-named Mucaidhe, whose reliques were long preserved in it: it was destroyed in 1166, by Rory Makang Makill-mory Omorna, but there are still some remains. The parish is situated on the shore of Lough Neagh, by which it is bounded on the east, and comprises, according to the Ordnance survey, 33,504 statute acres, of which 21,000 form part of Lough Neagh, and 5,6 are in small islands. The greater portion is under tillage, and there are some tracts of good meadow, about 50 acres of woodland, and 1000 acres of bog. The system of agriculture is improved: the soil is fertile, and the

lands generally in a high state of cultivation. There are several large and handsome houses, the principal of which is Elogh, the residence of Mrs. Mackay. The living is a rectory, in the diocese of Armagh, and in the patronage of the Provost and Fellows of Trinity College, Dublin: the tithes amount to £507. 13. 10s. The church, a neat small edifice, was erected in the reign of William and Mary, on a site two miles westward from the ruins of the ancient abbey. The glebe-house is a handsome building 3 and the glebe comprises 212 acres. The R. C. parish is co-extensive with that of the Established Church; the chapel, a spacious and handsome edifice, is situated at New Arboe; and there are two altars in the open air, where divine service is performed alternately once every Sunday. There is a place of worship for Presbyterians in connection with the Seceding synod. There are four public schools, in which about 320 boys and 240 girls are taught; and there are also five private schools, in which are about 140 boys and 50 girls, and five Sunday schools. On the western shore of Lough Neagh are the ruins of the ancient abbey, which form an interesting and picturesque feature 3 and the remains of an old church, of which the walls are standing. Near them is an ancient ornamented stone cross in good preservation.

ARDAGH, a parish, in the barony of IMOKILLY, county of CORK, and province of MUNSTER, 3 miles (N. W.) from Youghal, on the new mail-coach road from that place to Tallow 3 containing 2658 inhabitants. This parish is situated on the confines of the county of Waterford, and comprises 7629 statute acres, as ap-plotted under the tithe act, and valued at £3402 per annum. The general aspect is mountainous, and a large portion of its surface is unreclaimed, affording a plentiful supply of turf. The soil is for the most part poor and stony; and excepting the waste, the land is wholly in tillage and only indifferently cultivated. The living is a rectory, in the diocese of Goyne, and in the patronage of the Crown: the tithes amount to £600. The church is an old plain building of small dimensions. There is no glebe-house; the glebe comprises five acres. In the R. C. divisions this parish forms part of the union or district of Killeigh: the chapel is a small thatched building, situated at Inch. There is a school for boys and girls at Killeigh, aided by a donation of £5 per ann. from Lord Ponsonby, who also gave the school-house rent-free, and contributes to another school for both sexes; there is only one pay school in the parish. On the banks of the Turra, which runs through the centre of the parish, is the ruined castle of Kilna-turra, a massive square tower in excellent preservation.

ARDAGH, a parish, in the Shanid Division of the barony of LOWER CONNELU, county of LIMERICK, and province of MUNSTER, 3 miles (N. W.) from Newcastle, on the road from that place to Shanagolden 3 containing 2197 inhabitants, of which number, 415 are in the vil-lage. This place is situated in the heart of an interesting and fertile district 3 the village consists of one long irregular street, containing 65 houses., which are in a very ruinous condition. Near it are the interesting remains of the old parish church, which was destroyed in the insurrection of 1641, and has not been rebuilt. Fairs are held on the 11th of May, Aug. 14th, and Nov. 21st, chiefly for the sale of cattle, pigs, and pedlery,

The parish comprises 6572 statute acres, as applotted under the tithe act, exclusively of a considerable tract of bog; the land is some of the best in the county and finely planted; the system of agriculture is little improved, the fertility of the soil and the abundance of the crops rendering the farmer unwilling to change his plans. On the west it is bounded by heathy and boggy mountains, which contain several strata of coal, but the two upper strata, which are very thin, are alone worked: the only pits now open are at Carrigkerry. Iron-stone and fire clay of very superior quality are also abundant, but no attempt has yet been made to work them. The seats are Ardagh Lodge, the residence of T. Fitzgibbon, Esq.; and Ballynaborney, of W. Upton, Esq. The parish is in the diocese of Limerick, and the rectory forms part of the union of St. Michael and corps of the archdeaconry, in the patronage of the Bishop: the tithes amount to £184. 12. 3¼. In the R. C. divisions it is the head of a union or district, comprising also the parish of Rathronan and part of the parish of Kilscannell; the chapel, a large but old and neglected building, is situated in the village, where a school-house is now in course of erection. There are two schools, in which are about 100 boys and SO girls.

ARDAGH, a parish, partly in the barony of MOYDOW, but chiefly in that of ARDAGH, county of LONGFORD, and province of LEINSTER, 4 miles (W. S. W.) from Edgeworthstown; containing 4980 inhabitants, of which number, 142 are in the village, which comprises 25 houses and is wholly in the latter barony. This ancient place derives its name from its elevated situation, and its origin may at the latest be ascribed to the middle of the fifth century, when its church was founded. Subsequently here was a friary of the third order of St. Francis, founded at Ballynesaggard by the family of O'Ferrall, and reformed in 1521 by the friars of the Strict Observance. The parish is situated on the nearest road from Mullingar to Longford over Ballicorkey bridge, but the coach road is through Edgeworthstown, from which there is a penny post. It comprises 10,063 statute acres, as applotted under the tithe act, and valued at £8073 per annum; there is a moderate extent of bog, but no waste land. The land is good, and is principally under tillage, and the system of agriculture, though still very backward, has considerably improved. Ardagh House is the seat of Sir G. R. Fetherston, Bart.; Richfort, of J. A. Richardson, Esq.; Oldtown, of Thornton Gregg, Esq.; and Drumbawn, of Peyton Johnston, Esq. Fairs are held on April 5th and Aug. 26th. Petty sessions are held every Thursday; and here is a constabulary police station.

The DIOCESE of ARDAGH appears to have been founded either by St. Patrick or by his disciple and nephew, St. Mell, a Briton, who became bishop and abbot of Ardagh before the year 454. Of his successors until the arrival of the English, in the reign of Hen. II., little with certainty is known, and nothing remarkable is recorded of any. Near the close of the fifteenth century the bishoprick was held by William O'Ferrall, who was also dynast of the surrounding territory; and Richard O'Ferrall combined these two dignities from 1541 to 1553; It was held jointly with the diocese of Kilmore by royal patent from 1603 till 1633, when it was voluntarily resigned by William Bedell, Bishop of Kilmore;

and John Richardson, D. D., Archdeacon of Derry, and a native of Chester, was advanced to the see of Ardagh. This prelate, apprehensive of the insurrection which broke out towards the close of 1641, withdrew with all his substance into England in the summer of that year; and having a short time before his departure recovered some lands in his diocese from one Teigue O'Roddy, the latter applied for relief to the British House of Commons, and a summons was sent to the bishop requiring his appearance on a certain day; but on application to the Irish House of Lords, the lord-chancellor was ordered to write to the Speaker of the English House, asserting their privileges, and refusing to permit the bishop's compliance; and on a motion of the Bishop of Clonfert an order was resolved on to prevent such grievances in future. After his death, in 1653 or 1654, the see continued vacant and its revenues sequestrated until the Restoration of Chas. II., when the dioceses were again united and so continued until the deprivation of Bishop Sheridan, in 1692. Ulysses Burgh, D. D., was then promoted to Ardagh; and dying in the same year the union was restored, but was ultimately dissolved in 1742, on the translation of Bishop Hart to the archiepiscopal see of Tuam, with which Ardagh has been since held *in commendam*, the archbishop being suffragan to the Lord-Primate for this see. Under the provisions of the Church Temporalities Act (3rd of Wm. IV.) this diocese, on the death of the present Archbishop of Tuam, will be again permanently united to that of Kilmore. It is one of the ten which constitute the ecclesiastical province of Armagh, and comprehends part of the counties of Sligo, Roscommon, and Leitrim, in the civil province of Connaught; part of Cavan, in Ulster; and part of Westmeath and nearly the whole of Longford, in Leinster. It comprises, by estimation, 233,650 acres, of which 4400 are in Sligo, 8700 in Roscommon, 71,200 in Leitrim, 10,600 in Cavan, 8900 in Westmeath, and 129,850 in Longford. A dean and an archdeacon are the only dignitaries, but have no official duties to perform, and the latter has no emoluments: there is no chapter, but in cases of necessity a majority of the beneficed clergymen of the diocese represent that body; the parochial church of Ardagh serves as the cathedral. It was divided into four rural deaneries prior to the year 1819, when the diocesan dispensed with the services of the rural deans and has since discharged their duties himself. The diocese comprises 38 parishes, of which 20 are rectories or united rectories and vicarages, 17 vicarages, and 1 impropriate cure: the total number of benefices is 26, of which 8 are unions consisting of 20 parishes, and the remainder consist of single parishes, and of which 1 is in the gift of the crown, 22 in that of the diocesan, and 3 are in lay patronage; the number of churches is 33, and of glebe-houses 22. The see lands comprise 22,216 statute acres, of which 13,194 are profitable land, and 9022 are unprofitable; and the gross annual revenue payable to the archbishop is, on an average, £3186. 2. 6¼. In the R. C. divisions this diocese and a few parishes in Meath constitute the see, which is suffragan to Armagh; it contains 65 chapels, served by 42 parish priests and 42 coadjutors and curates.

The living is a rectory and vicarage, in the diocese of Ardagh, and constituting the corps of the deanery, which is in the patronage of the Crown. The tithes amount to £482. 11. 5½.: and the mensal and other

lands of the deanery, exclusively of several houses, tolls of fairs, a plot of nearly two acres on which the deanery-house is built, a farm of 13*a.* 1*r.* 10*p.*, and a large bog, comprise 714*a.* 2*r.* 35*p.*, (statute measure) producing, with the annual renewal fines, a rental of £292. 11. 2. per annum. The church is a plain commodious building with a square tower, for the erection of which the late Board of First Fruits granted a loan of £900, in 1812, and the Ecclesiastical Commissioners have lately granted £301 for its repair. The deanery-house was built in 1823, by a gift of £100 and a loan of £1200 from the same Board. In the R. C. divisions this parish is the head of a union or district, which includes also the adjoining parish of Moydow, in each of which is a chapel; that of Ardagh is situated near the village. The parochial school for boys is principally supported by a grant of £40 per ann. from Dr. Murray, the present dean, who also contributes annually £15. towards the support of the girls' school, which is further aided by an annual grant of £5 from the Ardagh Diocesan Society: the school-house is a good slated building of two stories, with apartments for the master and mistress, erected by Dr. Murray at an expense of £400, and attached to it is an acre of land. There are 40 boys and 30 girls in this school, and in the private pay schools are about 290 boys and 170 girls: there is also a Sunday school for boys and girls. Some remains of the old cathedral church, a small edifice rudely built of fragments of rock of a large size, are still visible; it was superseded by another church, now also in ruins, and the present edifice was erected near its site. St. Mell was interred here, and his festival is annually celebrated on Feb. 6th. The comedy of the "Mistakes of a Night," written by Dr. Goldsmith, derives its plot from an incident that occurred at this village to the author, who, on passing through it, having inquired for the "head, inn," was directed by a humorous individual to the residence of the proprietor of the place, Mr. Fetherston, who perceiving the delusion, nevertheless indulged it, and hospitably entertained his guest; and it was not until next morning that, on finishing his breakfast and calling for the bill, the poet discovered his mistake.

ARDAGH, a parish, in the barony of TYRAWLEY, county of MAYO, and province of CONNATUGHT, 2¾ miles (W. S. W.) from Ballina; containing 1813 inhabitants. This parish is situated on the shores of Lough Conn and the river Deel, and on the road from Ballina to Crossniolina: it comprises 3215 statute acres, as applotted under the tithe act, and valued at £1794 per annum; the land is chiefly under tillage. There are large tracts of bog, furnishing abundance of fuel. Deel Castle, the seat of St. George Cuff, Esq., is delightfully situated on the river Deel, and in a fine demesne. Fairs are held at Newtown on the 4th of Aug. and the 1st of Nov. The living is a vicarage, in the diocese of Killala, with the vicarages of Ballynahaglish, Kilbelfad, Kilmoremoy, Attymass, and Kilgarvan episcopally united, constituting the union of Ardagh, in the patronage of the Bishop: the rectory is partly appropriate to the precentorship of the cathedral of Killala, and partly to the vicars choral of the cathedral of Christchurch, Dublin. The tithes amount to £110. 15. 4½., of which £38. 10. 10. is payable to the precentor of Killala, £13. 16. 11. to the vicars choral, and £55. 7. 8½. to the vicar. The glebes, which are detached, comprise together 31 acres; and

the gross tithes payable to the incumbent amount to £948. 19. 2¼. The church of this parish is in ruins, and the church of the union is situated at Kilmoremoy. An episcopal chapel has been partly built at Deel Castle, but is not yet roofed. The R. C. parish is co-extensive with that of the Established Church: the chapel, a neat slated building, is situated at Newtown. Here is a school of 60 boys and 30 girls.

ARDAGH, a parish, partly in the barony of MORGALLION, but chiefly in that of LOWER SLANE, county of MEATH, and province of LEINSTER, 2 miles (E. S. E.) from Kingscourt; containing 2408 inhabitants. This parish, which is situated on the road from Drumconra to Kingscourt, and on the confines of the counties of Louth, Monaghan, and Cavan; comprises 3290 statute acres, as applotted under the tithe act, of which 2835 are arable, 324 are pasture, 112 are bog, and 19 woodland. Here are extensive quarries of limestone, of which a large quantity is sent into the county of Cavan to be burnt for manure. The living is a perpetual cure, in the diocese of Meath, and in the patronage of the Bishop, to whom the rectory is appropriate; the tithes amount to £207. 6. 5½., which is payable to the Bishop. The church is a plain edifice, built in 1805, for the repair of which the Ecclesiastical Commissioners have lately granted £125. There is a glebe-house, with a glebe of ten acres. In the R. C. divisions this parish is united to Drumconra: the chapel, a plain building, is situated at Ballinavoren. There are three hedge schools in the parish. On the townland of Cloughrea are the remains of an old castle; and at the northern extremity of the parish, but principally in the county of Monaghan, there is a considerable lake, called Rahans.

ARDAMINE, a parish, in the barony of BALLAGHKEEN, county of WEXFORD, and province of LEINSTER, 3¾ miles (S. S. E.) from Gorey; containing 1535 inhabitants. This parish is situated near the coast of the Irish sea, and comprises 4078 statute acres, as applotted under the tithe act; the soil is generally a strong marl favourable to the growth of wheat, and the system of agriculture is improving. A fishery in the bay of Ardamine promises to become very valuable when the harbour of Courtown, which is now in progress, shall be completed. Ardamine, the seat of J. Goddard Richards, Esq., is beautifully situated at a short distance from the sea; and the grounds have been recently embellished with thriving plantations and other improvements. Owenavarra Cottage, the residence of Mrs. Richards, sen., is also in the parish. The living is an impropriate curacy, in the diocese of Ferns, with that of Killenagh episcopally united, and in the patronage of the Bishop; the rectory is impropriate in H. K. G. Morgan, Esq. The tithes amount to £190, payable to the impropiator, who allows £23. 1. 6½. per ann. for the performance of the clerical duties of both parishes to which has been lately added an annual grant of £25 from Primate Boulter's fund. The church is situated on the confines of both parishes; there is neither glebe nor glebe-house. In the R. C. divisions the parish is the head of a union, or district, also called River chapel, comprising the parishes of Ardamine and Donaghmore, in each of which is a chapel: that in this parish, with a comfortable residence for the clergyman adjoining it, was erected by subscription, together with a school-

house for boys superintended by him, and another for girls under the patronage of Mrs. Richards. There is also a Sunday school, besides two private pay schools in which are about 30 children. Near the demesne of Ardernine is a large high tumulus, called the "Moat of Ardernine," considered to be one of the most perfect of its kind in Ireland: it is traditionally said to mark the burial-place of a Danish chief.

ARDARA, a post-town and district parish, in the barony of BANNAGH, county of DONEGAL, and province of ULSTER,  $7\frac{1}{2}$  miles (N.) from Killybegs, and  $134\frac{1}{2}$  miles (N. W.) from Dublin; containing 456 inhabitants. This place is situated on the river Avine, at the bottom of Lockrusmore bay on the northern coast, and on the road from Narin to Killybegs. The village consists of 85 houses: it is a constabulary police station, and has a fair on the 1st of November; petty sessions are held at irregular intervals. The parochial district was formed by act of council in 1829, by disuniting 38 townlands from the parish of Killybegs, and 49 from that of Inniskeel. The living is a perpetual curacy, in the diocese of Raphoe, and in the alternate patronage of the Rectors of Killybegs and Inniskeel. The income of the curate is £90 per annum, of which £35 is paid by each of the rectors of the above-named parishes, and £20 is given from Primate Boulter's augmentation fund. The church is situated in the village. The R. C. parochial district is co-extensive with that of the Established Church, and contains a chapel. The Wesleyan Methodists assemble in a school-house once every alternate Sunday. A parochial school is aided by an annual grant from Col. Robertson's fund; and there is a school under the Wesleyan Missionary Society. In these schools are about 160 boys and 80 girls; and there are also two pay schools, in which are about 70 boys and 20 girls, and a Sunday school. On an island in the lake of Kiltorus, off Boylagh, near Mr. Hamilton's, of Eden, are the ruins of an old fortified building, near which were formerly some rusty cannon.

ARDBOE, county of TYRONE.—See ARBOE.

ARDBRACCAN, a parish, in the barony of LOWER NAVAN, county of MEATH, and province of LEINSTER,  $2\frac{1}{2}$  miles (W.) from Navan; containing 3798 inhabitants. This place derived its name, signifying, in the Irish language, "the Hill of Braccan," from St. Braccan, who presided over a monastery here, and died in the year 650. The establishment subsequently became the seat of a small bishoprick, which flourished under a series of prelates, many of whom are noticed as eminent ecclesiastics, till the twelfth century, when, with several other small bishopricks, it was included in the diocese of Meath. The monastery was frequently plundered and laid waste by the Danes, and repeatedly destroyed by fire, from the 9th to the 12th century; and, in 1166, Moriartach, King of Ireland, granted to it in perpetuity a parcel of land at an annual rent of three ounces of gold. The village, which was anciently a place of some importance, especially during the existence of the see, appears to have declined since the period of the English invasion, and is no longer of any note. About one-half of the parish is under tillage, two-fifths in pasture, and the remainder meadow land. The only remarkable elevation is Faughan Hill, the conical summit of which being well planted, is conspicuous over the surrounding flat districts; and on the western border of the parish is

a chain of bogs. Limestone is quarried for building; and at a place called White Quarry is found a particular kind of limestone, of which the bishop's palace is built. Limestone, gravel, and marl are also raised for manure. The bishop's palace, one of the most elegant ecclesiastical residences in Ireland, was erected by the late Bishop Maxwell: it is beautifully situated, and the grounds and gardens are tastefully laid out; the demesne is embellished with forest trees of stately growth, among which are some remarkably fine horse-chestnut trees; and there are also two very beautiful cedars of Lebanon, planted by the late Bishop Pococke. Oatland House, the residence and demesne of Blennerhasset Thompson, Esq., is also within the parish; and Dormerstown Castle is an old fortified residence. The weaving of linen cloth is carried on to a small extent, and some cotton looms are also employed by the inhabitants.

The living is a rectory, in the diocese of Meath, united by act of council, in 1771, to the rectories of Liscarton and Rataine, the chapelry of Churchtown, and the vicarage of Martry, and by the same authority, in 1780, to the rectory of Clonmacduff, which six parishes constitute the union of Ardraccan, in the patronage of the Crown. The tithes amount to £433. 16.  $10\frac{3}{4}$ .; the gross amount of tithes payable to the incumbent is £820.15.  $5\frac{1}{4}$ . The church is a handsome edifice, erected in 1777, under the auspices of the late Bishop Maxwell. The glebe-house is situated about half a mile from the church: the glebe comprises 33 acres of profitable land. The R. C. union or district of Ardraccan, called also Bohermein, includes the parishes of Ardraccan, Martry, Rathboyne, and parts of the parishes of Moyagher and Liscarton: there are two chapels in Ardraccan and one in Rathboyne. The male and female parochial school is principally supported by the rector, and is aided by an annual donation from the Bishop of Meath; and there are two free schools at Byerstown and Bohermein, supported by bequests from the late Rev. Mr. Branigan, P. P., and by annual subscriptions from Earl Ludlow and the parishioners. In these schools are about 300 boys and 160 girls; and there are also two private schools, in which are about 60 children. Dr. Chetwood, formerly rector of this parish, left £500, and Dr. Sterne, Bishop of Clogher, left £30 per annum, for apprenticing the children of Protestant inhabitants of the diocese to Protestant masters and mistresses; about 30 children are annually apprenticed from these funds. In the churchyard is a square tower with a spire and vane, forming a pleasing object. There is also a monument to Bishop Montgomery, who died in London, on the 15th of January, 1620, and was buried here; and on the south side of it is a small tablet to the memory of that celebrated traveller, Bishop Pococke, who presided over the see of Meath, and died in 1765.

ARDCANDRIDGE, or ARDCANDRISK, a parish, in the barony of SHELMAHER, county of WEXFORD, and province of LEINSTER,  $3\frac{1}{2}$  miles (W. by N.) from Wexford, containing 242 inhabitants. This parish is situated on the river Slaney, by which it is bounded on the north, and on the road from Wexford along the south bank of the river, by way of Clonmore, to Enniscorthy: it comprises 1144 statute acres, as apportioned under the tithe act, and is chiefly under tillage, which has gradually improved since the introduction of the drill system of husbandry. Ardcandrisk House, the seat of G. Grogan

Morgan, Esq., the proprietor of the soil, was built in 1833, and is beautifully situated on a wooded eminence rising above the Slaney, and commanding a very fine and extensive prospect. The Slaney is navigable for lighters tip to Enniscorthy, affording facility for the conveyance of corn and other agricultural produce to Wexford, and for bringing coal and other commodities from that port. The parish is in the diocese of Ferns, and the rectory is one of the sixteen, denominations constituting the union of St. Patrick's, Wexford: the tithes amount to £48. 18. 6½. In the R. C. divisions it is included in the union or district of Glyn, a village in the parish of Killurin.

ARDCANNY, a parish, in the barony of KENRY, county of LIMERICK, and province of MUNSTER, 10 miles (W. by S.) from Limerick; containing 1318 inhabitants. This parish is bounded on the north by the river Shannon, and on the east by the river Maigue, the banks of which are embellished with flourishing plantations and elegant seats. It comprises 3256 statute acres, as apportioned under the tithe act: the land is remarkably good, being based on a substratum of limestone; about one-fourth is under an excellent system of tillage, and the remainder is meadow, pasture, and demesne, except about 48 acres of woodland, 10 acres of bog, and a very small portion of waste. Among the principal seats are Cartown, the residence of J. E. Langford, Esq.; Mellon, of M. Westropp, Esq.; Ballincarriga House, of — Dawson, Esq.; Rockfield, of E. Fitzgerald, Esq.; Shannon Grove, the old family mansion of the Earls of Charleville, and now the residence of Bolton Waller, Esq.; Mount Pleasant, the residence of Mrs. Hill; Ballystool, of E. Hewson, Esq.; and Ballincarrig, of H. Hurst, Esq.; besides which there are many substantial houses. The living is a rectory and vicarage, in the diocese of Limerick, forming the corps of the prebend of Ardcanny in the cathedral of Limerick, and in the patronage of the Bishop: the tithes amount to £300. The church is a spacious edifice, built in 1738, but in a very dilapidated condition. The glebe-house was built in 1791, by aid of a gift of £100 from the late Board of First Fruits, and has been greatly improved by the late and present incumbents: the glebe contains 52 statute acres. In the R. C. divisions this parish forms part of the union or district of Kildeemo, or Kildimo. A male and female parochial school, for which a house was built by the rector, has been discontinued, and the building is now used as a court-house. There is a private school, in which are about 90 children. In the demesne of Rockfield is a very capacious and ancient fortress, constructed of large blocks of stone very ingeniously put together without mortar, and forming walls of great thickness: there are also numerous earthworks in the parish.

ARDCARNE, a parish, in the barony of BOYLE, county of ROSCOMMON, and province of CONNAUGHT, 3½ miles (E. S. E.) from Boyle, on the road to Carrickon-Shannon; containing 7673 inhabitants. An abbey of Regular canons was founded here, probably in the early part of the 6th century, of which, according to the Annals of the Four Masters, Beaidh died bishop in 523: its possessions were granted, in the 39th of Elizabeth, to the Provost and Fellows of Trinity College, Dublin. Here was also a Benedictine nunnery, a cell to the abbey of Kilcreunata, in the county of Galway; and at Knock-

vicar was a monastery of the third order of Franciscans, which at the suppression was granted with other possessions on lease to Richard Kendlemarch. The parish is situated on the shores of Lough Key: it is partly-bounded by the Shannon on the east, and comprises 11,460 statute acres, as apportioned under the tithe act. The land is principally under an improving system of tillage; there is a considerable extent of reclaimable bog, and part of the plains of Boyle is included within the parish. Limestone and freestone of the best description for architectural purposes abound; indications of coal have been discovered on the lands of Ballyfermoyle, the property of W. Mulloy, Esq., where shafts have been sunk, but the operations are discontinued. The Boyle river runs through the parish, and a project is in contemplation to render it navigable from its junction with the Shannon, near Carrick, to Lough Gara: this river is crossed by a bridge at Knockvicar, where its banks are adorned "with some pleasing scenery. Rockingham House, the elegant mansion of Viscount Lorton, is beautifully situated on the south-east side of Lough Key, in a gently undulating and well-wooded demesne of about 2000 statute acres, tastefully laid out in lawns and groves descending to the water's edge: it is of Grecian Ionic architecture, built externally of marble, with a portico of six Ionic columns forming the principal entrance, on each side of which are corresponding pillars ornamenting the façade, and on the north side is a colonnade supported by six Ionic columns: adjoining the house is an extensive orangery, and numerous improvements have been made in the grounds by the present noble proprietor. Oakport, the seat of W. Mulloy, Esq., is a large edifice in the ancient or Gothic style of architecture, occupying a beautiful situation on the margin, of a large expanse of water formed by the Boyle river: the demesne comprises about 1200 statute acres, beautifully wooded, and from the inequality of its surface presents many picturesque and commanding views. The other seats are Knockvicar, the residence of C. J. Peyton, Esq., and Mount Francis, of W. Lloyd O'Brien, Esq. Petty sessions are held every Tuesday at Cootehall. That place was formerly called *Urtahera*, or O'Mulloy's Hall, and was, early in the 17th century, together with the manor attached to it, the property of William, styled "the Great O'Mulloy;" but in the war of 1641 it came into the possession of the Hon. Chidley Coote, nephew of the first Earl of Mountrath, and from that family took its present name. The parish is in the diocese of Elphin, and the rectory forms part of the union of Killuken: the tithes amount to £280. The church is an ancient structure, which was enlarged by a grant of £600 from the late Board of First Fruits, and the Ecclesiastical Commissioners have lately granted £234 for its further repair. The glebe-house was built by aid of a gift of £100 and a loan of £300 from the same Board, in 1807: the glebe comprises 20 acres, subject to a rent of £8. In the R. C. divisions the parish is also called Crosna, and comprises the parish of Ardcarne and part of that of Tumna, containing two chapels, situated at Cootehall and Crosna. The parochial free school is supported by Lord Lorton, who built the school-house at an expense of £120; and a school for girls is supported by Lady Lorton, and is remarkably well conducted. At Derrygra is a school

aided by the Elphin Diocesan Society, to which the bishop gave a house and an acre of ground; and three Sunday schools are held in the parish, two under the patronage of Lady Lorton, and one under that of the Misses Mulloy, of Oakport. A dispensary is maintained by Lord Lorton for the benefit of his tenantry; and another has been lately established at Cootehall, by the exertions of the Messrs. Mulloy, by whom and the other principal landed proprietors it is supported.

ARDCATH, a parish, in the barony of UPPER DULEEK, county of MEATH, and province of LEINSTER,  $6\frac{3}{4}$  miles (S. by W.) from Drogheda, on the road from Dublin to Drogheda; containing 1774 inhabitants. About one-half is under an improved system of tillage, and the remainder is excellent pastureland; the principal corn crop is wheat. There are about 300 acres of bog, which is being gradually reclaimed and brought into cultivation. On the townland of Cloghan is a quarry of excellent slate, but it has not been worked for some years. The weaving of linen was formerly carried on to a considerable extent: about 200 looms are at present employed in weaving cotton for the Dublin and Drogheda manufacturers; and there are two oatmeal-mills, one worked by wind and the other by water. A fair is held on May 8th principally for cattle. The parish is in the diocese of Meath; the rectory is impropriate in the Marquess of Drogheda, and the vicarage forms part of the union of Duleek. The tithes amount to £265, of which £195 is payable to the impropriator and £70 to the vicar. In the R. C. divisions the parish is the head of a union or district which comprises also the parish of Clonalvy and part of Fiercetown, and contains two chapels, situated respectively at Ardcah and Clonalvy: the former is a neat building, erected about 80 years since, and recently much enlarged; the additional part stands upon the glebe land, by permission of the vicar of Duleek. A school at Cloghantown, of 48 boys and 16 girls, is aided by a donation of £5 per annum from the Rev. M. Langan, P.P.; and there is an evening pay school at Yellowford. The Rev. John Leonard, late P.P., bequeathed the ground on which the residence of the R. C. clergyman is built, and fifteen additional acres of laud, to be vested in trustees for the use of all future pastors; £10 per annum for the joint use of the three parishes of the R. C. union, and one ton of oatmeal to be distributed annually in the same district. The ruins of the ancient church are extensive, but void of interesting details; the belfry remains, and a bell has been preserved in it from time immemorial, at the joint expense of the Protestant and R. C. inhabitants, and is used at funerals, and by the latter to assemble their congregations.

ARDCAVAN, a parish, in the barony of SHELMA-LIER, county of WEXFORD, and province of LEINSTER, adjoining the town of Wexford, (with which it is connected by the bridge), and containing 878 inhabitants. It is situated on the eastern shore of the estuary of the Slaney, and comprises 2370 statute acres, as apportioned under the tithe act. Ely House, the property of the Marquess of Ely, is situated near the bridge, at the southern extremity of the parish, and is the residence of R. Hughes, Esq. The parish is in the diocese of Ferns, and is an impropriate cure, forming part of the union of Ardcolme; the rectory is impropriate in the Earl

of Portsmouth. The tithes amount to £139. 18.  $1\frac{3}{4}$ , of which £73. 1.  $10\frac{3}{4}$  is payable to the impropriator, and £66. 16. 3. to the curate. In the R. C. divisions it is included in the union or district of Castlebridge, where the chapel is situated, and the greater part of which village is within its limits. Near the shore of Wexford harbour are the ruins of the old church; and at Ballytramont there are considerable remains of the ancient castle of that name. An extensive coppice wood, comprising about 65 statute acres, stretches along the estuary from the latter place.

ARDCLARE, or CLONIGORMICAN, a parish, in the half-barony of BALLYMOE, county of ROSCOMMON, and province of CONNAUGHT,  $5\frac{1}{4}$  miles (N. N. W.) from Roscommon, on the road to Castlereagh; containing 2633 inhabitants. It comprises 8066 statute acres, principally under pasture; there is no waste land, and only a small quantity of bog, sufficient for supplying the inhabitants with fuel. Limestone of the best description abounds, but the quarries are not worked for any particular purpose. The principal gentlemen's seats are Runnymede, that of J. Balfe, Esq.; Ballymacurly, of M. Nolan, Esq.; Briarfield, of C. Hawkes, Esq.; and Faragher Lodge, of the Rev. Lewis Hawkes. Manorial courts are held in the townland of Farragher three times in the year. The living is a vicarage, in the diocese of Elphin, to which the vicarages of Kilcooley, Creeve, Killuken, Shankill, Kilmacumsey, and Tumna were episcopally united in 1809, which seven parishes constitute the union of Ardclare, in the patronage of the Bishop; the rectory is impropriate in the Earl of Essex and Lord De Roos. The tithes amount to £176.12., one-half of which is payable to the impropriators (the Earl of Essex receiving £73. 11. 8. and Lord De Roos, £14. 14. 4.) and the other half to the vicar; and the gross amount of the tithes of the union payable to the incumbent is £491. 11.  $10\frac{1}{2}$ . The church was originally built by Chas. Hawkes, Esq., of Briarfield, as a chapel of ease, about the year 1720, and subsequently became the parochial church; it is a plain edifice in good repair. There is neither glebe-house nor glebe. In the R. C. divisions the parish forms part of the union or district of Glinsk and Ballymoe; the chapel, a neat edifice recently erected, is situated on the townland of Ballymacurly. There are three pay schools, in which are about 100 boys and 40 girls.

ARDCLARE, a village, in the parish of KILMAC-TEIGTJE, barony of LENEY, county of SLIGO, and province of CONNAUGHT, 9 miles (N. E.) from Foxford, on the road to Ballymote; containing about 20 houses and 110 inhabitants. It has a market on Saturday, and is a station of the constabulary police.

ARDCLINIS, a parish, in the Lower half-barony of GLENARM, county of ANTRIM, and province of ULSTER, 6 miles (N. by W.) from Glenarm; containing 1617 inhabitants. This parish is situated on Red bay in the North Channel, and comprises, according to the Ordnance survey, 15,691 statute acres, of which 15,144 are apportioned under the tithe act and valued at £2055 per annum. The surface is hilly and irregular, but the land in cultivation is fertile, and the system of agriculture is in a very improving state. Much of the waste land has been planted, especially the hills, imparting to the coast an interesting and cheerful aspect. The arable and inhabited portion of the parish consists of one long strip



extending from the village of Carnlough along the sea-coast into Red bay, and up one side of the beautiful glen of Glenariff. On the land side it is enclosed by a steep and lofty mountain, ascended only by narrow paths traversing its acclivities, by which the inhabitants convey their fuel in slide carts. The river Acre rises in the neighbouring mountains, and forms a boundary between this parish and that of Layde; it abounds with excellent trout, and where it empties itself into the sea is a salmon fishery. The highest part of the mountains is called Carnealapt-Aura, and near Broughshane they are mostly covered with heath and abound with moor game. Glenariff, one of the seven great glens, is flat in the centre 3 the river winds through the whole extent of it in a serpentine course, and being on a level with the sea, whenever a high tide meets a flood, it overflows its banks and inundates the glen 3 the rise on each side towards the rocks assumes an appearance of circular rising ground. Three-fourths of the superficial extent of the parish are composed of mountainous, marshy, boggy, and unprofitable land. Limestone and basalt are found in great abundance. The scenery is enlivened with several gentlemen's seats, among which are Drumnasole, the residence of F. Turnley, Esq.; Knappan, of Major Higginson; and Bay Lodge, of Major Williams. Several of the inhabitants are engaged in the fishery carried on in the bay, where there is a small but commodious harbour, and vessels from 14 to 20 tons' burden can enter the river Acre at high water. Fairs are held at Carnlough. The royal military road passes through this parish, the most mountainous of all the parishes on the coast, notwithstanding which the road preserves a perfect level throughout, at an elevation of a few feet above high water mark; the excavations round Garron Point will be 360 feet in depth. Garron Point is one of the eight coast-guard stations, in the district of Carrickfergus.

The parish is in the diocese of Connor, and the rectory forms part of the union of Agherton and corps of the treasurership in the cathedral church of Connor, in the patronage of the Bishop: the tithes amount to £150. The church has for many years been in ruins, and divine service is performed in the school-room at Drumnasole; near the centre of the parish. In the R. C. divisions it is in the union or district of Layde, or Cushendall; the chapel at Glenariff is a spacious building, in which divine service is performed every alternate Sunday. There is a place of worship for Methodists, open every alternate Thursday. A large school-house was erected at Drumnasole, at an expense of £1000, by F. Turnley, Esq., and entirely supported by that gentleman till the year 1833, when it was placed under the management of the National Board of Education: there are also other schools, the whole affording instruction to about 230 boys and 170 girls. On the summit of a headland, near Garron Point, are the remains of a large Danish camp, called Dunmaul or Doonmul, which, according to tradition, was occupied by the Danes during their continuance in Ireland, and from which they set sail when they finally quitted the country.

ARDCOLLUM.—See KILMURRY, county of TIPPERARY.

ARDCOLME, a parish, in the barony of SHELMALIER, county of WEXFORD, and province of LEINSTER, 2½ miles (N. E. by N.) from Wexford; containing

790 inhabitants. This parish is situated on the north side of Wexford harbour, and on the road leading from Wexford, by way of Oulart, to Dublin: it comprises 2070 statute acres, as applotted under the tithe act, and contains a small part of the village of Castlebridge and the island of Beg Erin in Wexford harbour, on which are the remains of a very ancient church. The living is an impropriate curacy, in the diocese of Ferns, to which the rectories of St. Margaret and Artramont, the vicarages of Tickillen and Kilpatrick, and the impropriate cures of Ardavan, Ballyvalloo, Skreen, and St. Nicholas were united by act of council in 1764, and formed the union of Ardcolum, which is in the patronage of the Bishop 3 but by an act of council in 1829, the parish of Kilpatrick and eight townlands, constituting the greater portion of the adjoining parish of Tickillen, were separated from this union and erected into a distinct benefice: the rectory of Ardcolum is impropriate in the Earl of Portsmouth. The tithes amount to £125. 16. 9., of which £71. 4. 10. is payable to the impropriator, and £54. 11. 11. to the incumbent; and the gross tithes of the benefice payable to the incumbent amount to £676. 5. 7. The parochial church is situated in the village of Castlebridge, and was erected in 1764 on the site of an ancient castle, which, with an acre of land, was given for that purpose by the Bishop; the expense was defrayed partly by subscription and partly by the parishioners, aided by a gift of £ 150 from the late Board of First Fruits; the Ecclesiastical Commissioners have lately granted £310 for its repair. It is a neat plain edifice surrounded by some fine old elm trees, and contains a neat tablet to Lieut.-Col. Jones Watson, who was killed in the disturbances of 1798, and interred in the churchyard at Carrick 3 and another to Edward Turner, Esq., who, with others, fell a victim to popular fury on the bridge at Wexford, on the 20th of June in the same year. The glebe-house is a neat and substantial building, towards the erection of which the same Board gave £100, in 1806: there are three glebes in the present union, comprising together about 71 acres, of which 32 are in this parish. In the R. C. divisions the parish forms part of the union or district of Castlebridge, where the chapel is situated. The parochial school was established under the auspices of the incumbent, the Rev. J. W. Stokes, who pays the master £20 per annum 3 and the school-house, a neat building lately erected at his expense, will accommodate from 50 to 60 children. The ruins of the old church still remain, situated about a mile from the present, church.

ARDCRONEY, a parish, in the barony of LOWER ORMOND, county of TIPPERARY, and province of MUNSTER, 2 miles (S. by W.) from Burris-o-kane, on the road to Nenagh; containing 1681 inhabitants. It comprises 5810 statute acres, as applotted under the tithe act. The soil is mostly light; there are several small bogs in the parish, which abounds also with limestone. The water of a lake covering about 172 plantation acres was drained off by the late Rev. R. Falkiner, of Mount Falcon, in 1800, and the land is now highly productive. The principal seats are Mount Falcon, the property and residence of Mrs. Falkiner; Beechwood, the property of Col. Toler Osborne, but in the occupation of D. Falkiner, Esq.; Conger House, the residence of F. Falkiner, Esq.; Willsborough, the property and residence of J. Falkiner,

Esq.; Ballinderry, the property of T. Sadleir, jun., Esq., on which a house is about to be erected; Ballyrickard, the residence of N. Falkiner, Esq.; Woodlands, of R. Falkiner, Esq.; and Whitstone, the property of Elias Bowler, Esq. Beechwood was once the residence of the late Earl of Norbury, and was originally a castle, of which the present house is a part; on a stone is the date 1594, with the initials O. H. The living is a vicarage, in the diocese of Killaloe, and in the patronage of the Bishop, to whose mensal the rectory is appropriate: the tithes amount to £307.11. 6¼., of which £205. 1.0½. is payable to the Bishop, and £102.10. 6¼. to the vicar. The church is a very neat structure, built in 1824. There is a glebe of three acres, but no glebe-house. In the R. C. divisions this parish forms part of the union or district of Modreeny, or CloghJordan: the chapel is a small building on the townland of Ardcrone. There is a parochial school, also a private pay school. On an eminence near the high road are the remains of the old church, forming a conspicuous ruin and on the townland of Ballyluskey is an ancient castle, consisting of one square tower. At the rear of Beechwood House, on an eminence, is a large fort or rath, planted with trees, the summit of which is encircled by a stone wall.

ARDEE; an incorporated market and post-town, and a parish, in the barony of ARDEE, county of LOUTH, and province of LEINSTER, 10 miles (S. W. by S.) from Dundalk, and 34½ miles (N. N. W.) from Dublin; containing 6181 inhabitants, of which number, 3975 are in the town. This place, anciently called *Atherdee* or *Athirdee*, derives its name from its situation on the river Dee. Though a town of great antiquity, it was chiefly indebted for its former prosperity and importance to Roger de Pippart, one of the English adventurers, who became lord of the surrounding territory, and erected a strong castle here, about the beginning of the thirteenth century. In the year 1207 he also founded an hospital for Crouched friars of the order of St. Augustine, dedicated to St. John, and endowed it with a caracute of land, to which he afterwards added two more, and other gifts. Eugene, Archbishop of Armagh, who died in 1215, confirmed the charter of this establishment, and granted it the privilege of electing its own prior, and it attained an eminent degree of wealth and importance. A Carmelite friary was also founded at an early period, to which Ralph de Pippart, in the reign of Edw. I., granted certain endowments out of his manor of Ardee, and its revenues were further augmented by several of the inhabitants. During the invasion of Edward Bruce, who laid waste much of the surrounding country, many of the inhabitants assembled for protection in this friary, which was attacked by a party of Scots and Irish under his command, and reduced to ashes. John de Bermingham, after repelling these invaders, was created Earl of Louth, and had a grant of the manor, but was soon afterwards killed in an insurrection of his own people. In 1538, the town was burnt by O'Nial and his associates; and in the following year George Dowdall, the last prior of the Augustine monastery, surrendered that house with all its possessions in lands and advowsons, and was allowed a pension of £20 sterling until he should obtain some ecclesiastical preferment. Having been appointed to the archbishoprick of Armagh, he received a grant for life of the monastery and its appurtenances, in 1554; and in 1612 its pos-

sessions in and near the town were granted, by Jas. I., to Sir Garret Moore, who also subsequently received a grant of the remainder. On the breaking out of hostilities in 1641, Sir Phelim O'Nial obtained possession of the town, which thence became the head-quarters of the Irish army; but Sir Henry Tichborne advanced against it in the same year, with his small force from Drogheda, and retook the town and castle, in which a garrison was then placed. At a subsequent period the Marquess of Ormonde issued orders to the garrison to destroy the town, which, from their neglect or disobedience of his commands, afterwards fell into the hands of Cromwell. Jas. II., after leaving Dundalk, retired with his army to this place; but on the approach of William's forces, previously to the battle of the Boyne, retreated to Drogheda.

The town is situated in a very fertile corn district, and consists of one principal street, with lanes branching from it; many of the houses are of respectable appearance. Turf is brought for the supply of the inhabitants from a large bog about 1½ mile to the west, by means of a branch of the river Dee, which has been made navigable for boats. Malting is extensively carried on; and there are a corn-mill and a corn and flour-mill. The market is held on Tuesday and is well supplied: a meat market, or shambles, was erected by the corporation in 1796, which cost about £600; and a corn market about the year 1710, at an expense of nearly £2000, for each of which they pay a ground rent of about £10 per annum. Fairs, of which four are held under the charter of Queen Anne (in confirmation and extension of a patent of Chas. II. in 1681), and three were granted by patent of Geo. III. in 1819, are held on March 1st, April 10th, June 6th, July 8th, Aug. 20th, Oct. 23rd (a large fair for sheep), and Dec. 17th, principally for live stock, on a plot of ground which has been enclosed at a considerable expense by the corporation. The tolls were granted by charter to the corporation, who, previously to 1823, claimed the right of levying toll not only at the market and fairs, but also toll thorough and pontage; but after considerable resistance, accompanied by riot and disorder, their claim to the latter was negatived at the Dundalk assizes in that year; and the payment of the former has been since also resisted, but their right has been confirmed by the assistant barrister for the county. Here is a chief station of the constabulary police.

A corporation is first mentioned in a charter of the 51st of Edw. III. (1377), as set forth in a charter of inspeximus and confirmation of the 3rd of Rich. II., under the style of "the Provosts (or Portreeves) and Commonalty of the town of Athirde;" and certain customs on goods for sale were granted to them for a term of ten years, and confirmed by succeeding monarchs, in aid of enclosing the town with a stone wall and paving the streets. A charter of the 1st of Hen. V. (1414), granted cognizance of all pleas, real and personal, and jurisdiction of assize, with return of writs and other important privileges, within the town and precincts; and by a statute in the 33rd of Hen. VI., confirmed by another in the following year, it was enacted that the portreeves should be justices of the peace. The present governing charter was granted in the 11th of Queen Anne, 1713; under it the corporation is styled "the Portreeve, Burgesses, and Commons of the Corporation of Ather-

dee;" and consists of the portreeve, 23 other burgesses, and an unlimited number of freemen, assisted by a town-clerk, constable, two serjeants-at-law, and other inferior officers: there is also a select body composed of the portreeve, six burgesses, and six common council freemen. The portreeve is elected annually out of the burgesses on the 23rd of April, by the portreeve, burgesses, and freemen, and is sworn in on Sept. 29th; the burgesses are elected for life out of the freemen, by the corporation at large; the freemen are created by nomination of the common council and subsequent election of the corporation at large; and the members of the common council are created for life in the same manner as the burgesses. The borough returned to the Irish parliament two members, elected by the burgesses and freemen, until the Union, when, of the £15,000 awarded as compensation for the abolition of the elective franchise, one-half was paid to Wm. Ruxton, Esq., and the remainder to Chas. and Wm. Parkinson Ruxton, Esqrs. The portreeve under the charter is a justice of the peace, coroner, and clerk of the market; but, being usually a justice of peace for the county, and the local courts having fallen into disuse, these peculiar functions are little exercised, and the corporation is now little more than nominal. The county quarter sessions for the division of Ardee are held here in January and June; and petty sessions are held every Wednesday, at which the portreeve and county magistrates preside. The old castle is now used as a court-house; and attached to it is a well-regulated county bridewell of modern erection. The revenue of the corporation is derived from rents of lands and tolls, and amounts to about £135 per annum.

The parish comprises, according to the Ordnance survey, 4884½ statute acres. With the exception of about 300 acres of bog, it is principally under tillage; the soil is very fertile, and the system of agriculture much improved. It contains several quarries of limestone and greenstone. The surrounding scenery has been much improved by extensive planting. Ardee House is the seat of Mrs. Ruxton, and Red House, that of W. Parkinson Ruxton, Esq.; a handsome demesne is attached to each. The living is a vicarage, in the diocese of Armagh, to which the rectory of Kildemock was united by act of council in 1700, and subsequently the vicarages of Shenlis, Smarmore, and Stickillen episcopally, forming the union of Ardee, in the patronage of the Lord-Primate: the rectory is impropriate in Viscount Ferrard. The tithes amount to £392. 13. 11., the whole of which is payable to the impropiator, who allows a stipend to the incumbent, who, besides a glebe-house and 40 plantation acres of glebe, valued at £120 per ann., at Kildemock (nearly in the centre of the union), has a glebe in this parish comprising 104 plantation acres and valued at £391. 11. 5. per ann., fifteen tenements in the town let for £107. 2. 2. per ann., and half an acre in Stickillen of the annual value of £1. 10. The gross annual value of the benefice, tithe and glebe inclusive, is £842. 13. 7. The church, which was formerly that of the Augustine monastery, is an ancient and spacious structure, supposed to have been built in 1208, and still in good repair. The R. C. district comprises the Protestant union and the parish of Maplestown in addition, and contains two chapels, situated at Ardee and Kildemock: the former stands at the entrance to the town from the south, and

was built in 1829; it is a handsome and commodious edifice faced with hewn stone, 100 feet long by 56 broad, with a gallery extending round three sides of it.

There are two schools for both sexes on the foundation of Erasmus Smith: the boys' school-room was built in 1806, and the girls' in 1817, at a total expense of £600, of which the corporation contributed £450 and about three roods of the fair green as a site, and W. P. Ruxton, Esq., £150. There are seven private pay schools, also a dispensary and a savings' bank. Of the Augustine monastery, with the exception of the church, only the eastern wall of the belfry at the west end, and an adjoining cell on the north are remaining; and of the Carmelite friary there are no vestiges. Near the church are the remains of an old college, which have been converted into a thatched dwelling. The ancient castle, situated in the middle of the town, and now used as a court-house and gaol, is of quadrangular form, with a high roof and a rudely pointed gateway; the east and west fronts are defended by projecting towers, which rise above the rest of the building. In the centre of the town is also another ancient castle, which has long been in the possession of the Hatch family; it was granted by Cromwell to Williams, one of their ancestors, and has been recently fitted up as a handsome dwelling by W. Hatch, Esq., the present proprietor; it is defended by embrasures and a tower on the east side, on which have been placed two four-pounders, by permission of the lord-lieutenant and council in 1828. Close to the town is a fortified mount of great magnitude, anciently called *Cnuc na Scanghaim*, and the seat of the chiefs of the district. The Earl of Meath enjoys the inferior title of Baron Brabazon, of Ardee, by which his ancestor, Sir Edward Brabazon, was elevated to the peerage of Ireland, in 1616.

ARDERA, a townland, in the barony of IVERK, county of KILKENNY, and province of LEINSTER, 3½ miles (W. N. W.) from Waterford; containing 334 inhabitants. This townland, which anciently was part of the possessions of the abbey of Jerpoint, is bounded on the north by the parish of Ullid, and on the south by that of Rathkyran, of which latter it is, in the civil divisions, considered to form a part, and comprises 804 statute acres. It is in the diocese of Ossory, and is one of eighteen denominations constituting the union of Burnchurch: the tithes amount to £69. In the R. C. divisions it forms part of the union or district of Moncoin.

ARDFERT, a decayed borough and market-town, and a parish, in the barony of CLANMAURICE, county of KERRY, and province of MUNSTER, 5 miles (N.N.W.) from Tralee, and, 144½ (S. W. by W.) from Dublin; containing 3585 inhabitants, of which number, 717 are in the town. The name of this place, sometimes written *Ardart*, signifies, according to Sir James Ware, "a wonderful place on an eminence," or, as some interpret it, "the hill of miracles." *Ardart* has also been, considered



*Arms.*

a corruption of *Ard Ert*, "the high place of Ert." Matthew Paris calls it *Herifert*, "the place of miracles of Hert or Ert;" and in the Annals of Innisfallen it is mentioned under the name of *Hyferte*, which denotes "the territory of miracles, or of Ert." It is thought to have been made by St. Ert, in the fifth century, the seat of a bishop's see., which comprehended the northern part of the county. St. Brendan erected a sumptuous monastery here in the sixth century, which, with the town, was destroyed by fire in 1089: it "was again reduced to ashes by Cormac O'Culen, in 1151, and, with the town, suffered a like fate in 1179, on which occasion it is supposed to have been entirely demolished. In 1253, Thomas, Lord of Kerry, founded a monastery for conventual Franciscans, probably on the site of the former, which was held in high estimation on account of numerous miracles said to have been performed in it: the founder and several other lords of Kerry, with many of their respective families, were interred in this monastery. A leper-house was founded about 1312 by Nicholas Fitz-Maurice, who also erected a castle, of which little is recorded until the reign of Elizabeth, when the town was destroyed by a party of the royal forces under Maurice Stack, in 1599; and in the following year the castle was besieged by Sir Charles Wilmot, and, after a vigorous defence for nine days, was surrendered by the garrison, on some small pieces of ordnance being brought against it from an English vessel; the constable was hanged, but the lives of the rest were spared. The castle was rebuilt by Patrick, lord of Kerry, in 1637, but was demolished by an Irish leader named Lawler, in 1641, and there are now no remains. In the same year the cathedral was also destroyed, and the south transept was afterwards fitted up for divine service.

This is a declining town, without either trade or manufacture, and presents only the appearance of a village. The market, which was held on Thursday, was granted, with a fair on the festival of St. Peter and St. Paul and the following day, and a court of pie poudre and the usual tolls, by letters patent bearing date July 6th, 10th of Jas. I. (1612), to Thomas, lord of Kerry, then principal owner of the district. Fairs are held on Whit-Monday, July 9th, and Aug. 15th. The collection of tolls is not confined to sales made in the public fair; every person selling in his own house, on the fair day, is compelled to pay toll to the collector. A penny post from Tralee has been lately established; and here is a station of the constabulary police.

It has always been considered a borough by prescription, there being no charter of incorporation on record. The corporation, under the title of "The Portreeve, Burgesses, and Freemen of the Borough of Ardfert, in the county of Kerry," consisted of a portreeve, twelve burgesses, and an unlimited number of freemen. The borough returned two members to the Irish parliament in 1639, and continued to exercise the franchise till the Union, when the £15,000 awarded as compensation for the loss of that privilege was paid to the trustees of the marriage settlement of the late Earl of Glandore: the right of election was vested in the corporation. For some years after the Union, corporate meetings took place for the election of a portreeve and filling up vacancies among the burgesses, principally with a view to preserve the corporate property in the commons from encroachment; but the corporation was little more than

nominal, and its meetings have fallen into total disuse. The borough extends towards the east and west a considerable distance from the town, but on the south-west a portion of the town itself is outside the limits, which are not accurately defined: it is entirely within the parish, and is said to include the Sheep Walk, Grague, Killarane, Brandon Well, Kilquane, Laragh, Gortaspisdale, and the commons. The above grant of Jas. I., in 1612, conferred on Thomas, lord of Kerry, the privilege of holding courts baron and courts leet, with other manorial rights. The Earl of Listowel is now lord of the manor, and appoints a seneschal, who holds, in what was probably the old borough bridewell, a manor court once in three weeks, for the trial of actions of debt amounting to 40s. late currency, of which the jurisdiction extends about 2½ miles round the town; all trials are by jury, the jurors being summoned from the tenants of the manor, who are bound by their leases to serve, or are otherwise liable to a fine; but the business in this court is decreasing, from the holding of petty sessions in the town every alternate week, and of the county quarter sessions before the assistant barrister at Tralee. The only property now admitted to belong to the corporation is the commons adjoining the town, comprising about 200 acres, and valued at £70 per annum, on which the inhabitants exercise a right of commonage; they were formerly very extensive, but encroachments have been made from time to time, which have been a source of constant disputes, and there are now on them about 100 houses or cabins, valued with the land at about £200 per annum; the occupants are free from rent, and formerly escaped all county rates, but the latter have of late been levied.

The DIOCESE of ARDFERT and AGHADOE consists of a union of two ancient sees, which from time immemorial have been incorporated. The see of Ardfert, or Ardart, was anciently called *Kiaragi* or *Kerrigia*, also the bishoprick of *Iar-Muan*, or West Munster; and from history and public records it appears that the bishops of Ardfert were likewise denominated bishops of Kerry, which title is still retained in the R. C. divisions. On the translation of Thomas Fulwar (the last bishop of Ardfert) to Cashel, in 1660, this see was held *in commendam* with that of Limerick, of which latter Edward Singe was in that year consecrated bishop; and on his translation to Cork, in 1663, Ardfert was permanently united to Limerick, under the prelacy of Wm. Fuller. The ancient diocese of Aghadoe can now only be traced in its archdeaconry, which is annexed to the chapter of Ardfert, and in the remains of its ancient cathedral. The diocese is one of the eleven constituting the ecclesiastical province of Cashel, and comprehends the entire county of Kerry and a small portion of that of Cork: it extends about 66 British miles in length and 61 in breadth, and comprises by estimation a superficial area of 676,450 plantation acres, of which 647,650 are in Kerry, and 28,800 in Cork. The chapter consists of the dean, chancellor, treasurer, precentor, and archdeacon: there are no prebendaries or vicars choral attached to the cathedral; the only other endowed office is a minor canonry, which does not exist in connection with any other cathedral in Ireland, except that of St. Patrick, Dublin. The see lands and gross annual revenue of the diocese are included in the return for the diocese of Limerick. Of the cathedral, dedicated to St. Brendan,

a portion of the remains has been fitted up as the parochial church, which was repaired in 1831 by subscription of the bishop and dignitaries: there is no economy fund. The consistorial court consists of a vicar-general, surrogate, registrar, deputy-registrar, and proctor: there is also a diocesan schoolmaster. The diocese comprehends 89 parishes, forming 51 benefices, of which 9, including the deanery, are in the gift of the crown; 21, including the other dignities, are in the patronage of the bishop, and the remaining 21 in lay patronage. The number of churches is 35, besides 8 other buildings in which divine service is performed; and of glebe-houses, 20. In the R. C. divisions the diocese (which retains its ancient name of Kerry) extends, with the exception of a small part of one of the northern parishes, over the whole of that of the Established Church, and also includes the parishes of Kilcaskin, Kilcatern, Kilaconenagh, and Kilnamanagh, in the Protestant diocese of Ross, and is suffragan to that of Cashel. It comprehends 43 parochial unions or districts, and contains 88 chapels, served by 43 parish priests and 34 coadjutors or curates: the bishop's district is that of Killarney.

The parish lies on the western coast, and contains 6013 statute acres, as applotted under the tithe act, exclusively of a considerable extent of sand-hills, marsh, and bog. Within its limits is the creek or harbour of Barra, where a pier was some years since constructed by the late Fishery Board, which from its position has hitherto been of no avail: the entrance is flanked by rocks rising to the height of nearly 100 feet, and was formerly defended by a castle, of which a considerable part remains, and from which, according to tradition, a chain was thrown across to the opposite rock, to prevent the sudden entry of hostile vessels; further in, on the Fenit side, are the remains of another old castle. The pasture farms are extensive; the tillage farms average from 20 to 30 acres. The principal seat is Ardfert Abbey, subsequently noticed. About a mile to the east of the town is Tubrid, a seat belonging to J. O'Connell, Esq. Sackville House, lately in the occupation of the Rev. R. Maunsell, is the property of the Crosbie family; and Barra, on the north shore of the creek of that name, is the residence of T. Collis, Esq. Within a short distance of the town are the ruins of a castle, called Rahanane, formerly the residence of the Bishops of Ardfert, and still attached to the see, but held on lease by Capt. Wil- low. The living is a rectory, in the diocese of Ardfert and Aghadoe, and is divided into five equal portions, held respectively by the dean, precentor, chancellor, treasurer, and perpetual curate: the portion attached to the deanery was united, at a period prior to any existing records, to the rectories of Ratass and Killarney, constituting the corps of the deanery of Ardfert, in the patronage of the Crown: the tithes of the parish amount to £253. 16. 11., and of the decanal union to £479. 19. 8½., to which being added the value of the glebe-lands, lying in Ardfert and Ratass, the gross income of the dean, according to the Commissioners of Ecclesiastical Inquiry, is £549. 9. The church consists of the south transept of the old cathedral: it is served by a perpetual curate, whose stipend, payable by the dignitaries, has been recently augmented by one-fifth of the rectory, and a portion of the glebe, which formerly constituted part of the endowment of the archdeaconry. There is no glebe-house: the glebe lands comprise

280*a.* 1*r.* 20*p.*, plantation measure, of which 37*a.* 1*r.* 8*p.* belong to the dean, 71*a.* 0*r.* 12*p.* to the precentor, 45*a.* to the treasurer, 15*a.* to the perpetual curate, and 112*a.* to the minor canon, who has also other lands, amounting in the whole to about 180 acres, let on lease at an aggregate rental of £205. 12. In the R. C. divisions this place is the head of a union or district, which comprises the parishes of Ardfert, Kilmoiley, Ballynahaglish, and Fenit, and contains three chapels, situated respectively at Ardfert, Chapeltown, and Lerrigs: the first, erected in 1783, at an expense of £300, is a neat slated building, with a sacristy, and over the altar is a painting of the Crucifixion. There are two free schools; one, a thatched stone building adapted to the reception of 140 children, but in which at present about 45 are taught, was erected by Mrs. Crosbie, at an expense of £120, and is supported by her and the dignitaries of the cathedral; the other, in which are 150 boys and 90 girls, is a slated building near the R. C. chapel, erected at an expense of £90 by the Rev. J. O'Sullivan, P. P., by whom it is chiefly supported. Here is also a dispensary.

The cathedral, dedicated to St. Brandon or Brendan, occupied an eminence on the north side of the town, and is said to have been destroyed, in the war of 1641. The remains consist of the walls of the nave and choir, which are perfect: the east window has three lofty lancet-shaped compartments, ornamented internally with light and elegant clustered pilaster columns; on each side is a niche, in one of which stands the figure of a bishop, rudely sculptured, but in excellent preservation, lately found in sinking a vault, and called and venerated as the effigy of St. Brandon; near it, in the choir, is another of much superior workmanship. On the south side, near the altar, are nine windows ornamented with pilaster columns terminating in a trefoil arch; at the west end, on the north side, are two square windows, opposite which are three bold arches resting on square pillars, which led from the cathedral probably into a chapel, and there were also two other entrances into this part of the building, the principal at the north-west corner. Four rude Norman arches still remain, of which the centre is the largest and was the doorway. A doorway at the north-west led into a later addition, part of which only remains, and in 1668 was purchased for her tomb by the Dowager Countess of Kerry, and has since been the family vault of the Crosbies. To the west of the cathedral are two detached buildings, one having the Norman and the other the pointed arch. An ancient round tower, which formerly stood near the cathedral, fell about 60 years since. Within half a mile to the east, in a beautiful park of the late Earl of Glandore's, are the cruciform ruins of the Franciscan abbey, consisting of the nave and choir, with a lofty tower on the west, a chapel on the south, and the refectory on the north, adjoining which are two sides of the cloisters, the whole principally in the pointed style. The great east window has five divisions, and is of bold design. On the south side the choir was lighted by nine windows, under which are five arches in the wall, differing in style and elevation, and probably intended as monumental recesses for abbots; in the second is an altar-tomb of the last Earl and Countess of Glandore. The south chapel, of which the great window is perfect and its details handsome, was connected with the nave by three noble pointed arches resting on massive, but peculiarly elegant, circular columns. A stone in the buttress of the arch nearest the

tower bears a rude inscription, which, from the difficulty of decyphering it, has given rise to various opinions, but, on lately removing the moss and dirt, proves to be in Latin, and purports that Donald Fitz Bohen, who sleeps here, caused this work (probably the chapel) to be done in 1453. In the choir are several very ancient tombstones, one bearing the effigy of an abbot. Near these ruins stands Ardfert Abbey, the mansion of the Crosbie family, who have resided here since the reign of Elizabeth, when Dr. John Crosbie, of Maryborough, Queen's county, was preferred to the bishoprick, and his descendants successively attained the honours of Baron Branden, Viscount Crosbie, and Earl of Glandore, now extinct. Col. David Crosbie, son of the bishop, who distinguished himself in the service of Chas. I., mentions, in his claims to Cromwell in 1653, that the Irish had burnt his house at Ardfert, which had cost him more than £1000 in building; (it appears, from an inscription still remaining, to have been completed in 1635;) and the original order by Col. Fitz Morice, for its destruction, is among the MSS. in the library. The succeeding mansion was modernised by the first Lord Branden in 1720, and has been greatly improved by its present occupant, Mrs. Crosbie: it contains an extensive library of choice works and numerous family MSS., and in the dining and drawing-rooms is a variety of paintings, mostly family portraits. The park is well stocked with deer; the gardens are extensive, and open into several fine avenues of elm, lime, and beech trees.

ARDFIELD, a parish, in the barony of IBANE and BARRYKOE, county of CORK, and province of MUNSTER, 5 miles (S. by E.) from Clonakilty, containing 2023 inhabitants. This parish is situated on the south coast, and is bounded on the east by the bay of Clonakilty; it comprises 2313 statute acres, as apportioned under the tithe act, and valued at £2053 per annum. About four-fifths are under cultivation: there is very little waste land and no bog; the poor bring the turf from Clonakilty. The soil, though light and in some places very stony, generally produces good crops. There are about 800 acres of land, called the commons, wholly in the occupation of poor people who have enclosed it; some of it is remarkably good, and the whole is under cultivation. Indications of copper ore appear at Duneen, and many excellent specimens have been found: attempts to raise it were made several years since, but the design was abandoned. There are several large and handsome houses in the parish: the principal are Dunmore, the seat of J. Beamish, Esq.; Dunowen House, of G. Sandes, Esq.; the Tower, of Lieut. Speck, R. N.; Greenfield, of H. Galway, Esq.; and Balliva, of M. Galway, Esq. At its southern extremity is Dunowen Head, off which lie the Shanbuee rocks; and in the parish is Dunny Cove, where is stationed the western coast-guard detachment within the district of Kinsale. The living is a vicarage, in the diocese of Ross, and in the patronage of the Bishop: the rectory is inappropriate in M. Roberts and T. W. Foot, Esqrs. The tithes amount to £203. 1. 6½., of which £110.15.4¾. is payable to the impropricators, and the remainder to the vicar. The church is in ruins; but divine service is performed in a house fitted up for that purpose at Dunny Cove. The glebe comprises eleven acres of excellent land, but there is no glebe-house. In the R. C. divisions this parish is the head of a union or district, comprising the parishes of Ardfield and Rathbarry, in

each of which is a chapel; that of Ardfield is a low, plain, but commodious edifice, situated on the commons. There are schools in which 140 boys and 170 girls are taught, also a school at Dunny Cove, a Sunday school under the superintendence of the vicar, and one or two hedge schools. The ruins of the old church are situated on the highest point of land in the parish; and near them is a building which during the war was used as a signal tower, but is now the residence of Lieut. Speck, who commands the coast-guard at Dunny Cove. Close to the Cove are the ruins of a castle.

ARDFINNAN, a parish, in the barony of IFFA and OFFA WEST, county of TIPPERARY, and province of MUNSTER, 4 miles (S. S. E.) from Cahir; containing 878 inhabitants. The village extends into the parish of Ballybacon, and contains 316 inhabitants. The place derives its name, signifying "the hill of Finian," from an eminence on which its castle was built, and from St. Finian the Leper, who flourished in the latter part of the sixth century, and founded here an abbey of Regular Canons, to which, about the year 903, Cormac Mac Cuillenan, the celebrated monarch and archbishop of Munster, bequeathed one ounce of gold and one of silver, with his horse and arms: it was plundered and burnt by the English forces, in 1178. Here was also at an early period a monastery for Conventual Franciscans, concerning which there are no particulars on record. The village is situated on both banks of the river Suir, which is here crossed by a bridge of fourteen arches, and on the mail coach road from Dublin to Cork, by way of Clonmel. Within half a mile above the bridge, according to McCurtin's annals, Terlogh O'Brien, King of Munster, routed Terlogh O'Connor, Monarch of Ireland, in 1150, when O'Hyne, Prince of Fiachra, and O'Fflahertie, Prince of West Connaught, were slain, with the greater part of the monarch's army. The castle was erected by King John, when Earl of Morton and Lord of Ireland, in 1184: it was a large rectangular pile strengthened by square towers at the corners, and belonged to the Knights Templars, on the suppression of which order it was granted to the Knights of St. John of Jerusalem, and subsequently to the Bishop of Waterford; its ruins occupy a picturesque and elevated site on a rock overlooking the river, and consist of the gateway and greater part of the walls. From public records it appears that this place had anciently a corporation: in 1311, 4th o. Edw. II., a grant of "pontage for three years" was made to "the Bailiffs and good men of Ardfynan," at the request of the Bishop of Limerick. In 1399, John, Earl of Desmond, was drowned in crossing the ford here with his followers, on returning from an incursion into the territory of the Earl of Ormonde. The parish comprises 1081 statute acres, as apportioned under the tithe act: there are some limestone quarries, the produce of which is chiefly burnt for manure. A fair, chiefly for the sale of pigs, is held at the village on Feb. 2nd, and it has a patent for two other fairs on May 17th and Nov. 19th. Petty sessions are held once a fortnight, and a manorial court six times in the year; and here is a station of the constabulary police. The living is a rectory, in the diocese of Lismore, with the vicarage of Neddins and the rectory of Rochestown episcopally united, forming the union of Ardfinnan, in the patronage of the Archbishop of Cashel: the tithes are £1701, and the gross tithes of the benefice amount to £345. The

church is a plain modern edifice. The glebe-house was built by a gift of £100 and a loan of £1200, from the late Board of First Fruits, in 1818; the glebe comprises 20a. 2r. 11p. In the R. C. divisions this parish is the head of a district, which comprises also Neddins, Rochestown, Ballybacon, and Tulloghmelan, and contains three chapels, at Ardfinnan, Ballybacon, and Grange. There are two private schools. Dr. Downes bequeathed £8. 6. 8. per ann., late currency, for apprenticing Protestant children.

ARDGLASS, a sea-port, post-town, and parish, in the barony of LECALÉ, county of DOWN, and province of ULSTER, 5½ miles (S. E. by E.) from Downpatrick, and 8¾ miles (N. N. E.) from Dublin; containing 2300 inhabitants, of which number, 1162 are in the town. This place derives its name, signifying in the Irish language "the High Green," from a lofty green hill of conical form, called the Ward, and situated to the west of the town: from the remains of several castles it appears to have been formerly a place of some importance. Jordan's Castle is memorable for the gallant and protracted defence that it made during the insurrection of the Earl of Tyrone, in the reign of Elizabeth, and derived its present name from its loyal and intrepid proprietor, Simon Jordan, who for three years sustained the continued assaults of the besiegers, till he was at length relieved by the Lord-Deputy Mountjoy, who sailed with a fleet from Dublin and landed here on the 17th of June, 1611; and after relieving the garrison, pursued the insurgents to Dunsford, where a battle took place, in which they were nearly annihilated; and Jordan was rewarded for his services by a concordatum from the Queen. The port of Ardglass appears to have been in a flourishing condition from a very early period; a trading company from London settled here in the reign of Hen. IV., and in the reign of Hen. VI. it had an extensive foreign trade and was superior to any other port in the province of Ulster. At that time the town had received a charter of incorporation, was governed by a mayor, and had a port-admiral and revenue officers. Hen. VIII. granted the customs of the port, then worth £5000 per annum, to Gerald Fitzgerald, Earl of Kildare, in whose family they remained till 1637, when, with certain privileges enjoyed by the port of Carrickfergus, they were purchased by the crown, and the whole was transferred to Newry and Belfast, from which time the trade of Ardglass began to decline and the town ultimately became only a residence for fishermen. It was formerly the property of a branch of the Leinster family, of whom the last resident, Lord Lecale, sold the manor to W. Ogilvie, Esq., who had married the Dowager Duchess of Leinster, and under whose auspices the town recovered its former importance; at his decease it descended to his heir, Major Aubrey W. Beauclere, its present proprietor.

The town is pleasantly and advantageously situated on the eastern coast, and on the side of a hill overlooking the sea, and is well known to mariners by two conspicuous hills, one on the west, called the Ward of Ardglass, and the other on the east, called the Ward of Ardtole. Mr. Ogilvie, on its coming into his possession in the year 1812, built entire streets, a church and school-house, and an elegant hotel; he also constructed hot, cold, and vapour baths; built and furnished lodging-houses for the accommodation of visitors, and ren-

dered it one of the most fashionable watering-places in the North of Ireland. The town in its present state consists of one long street, nearly of semicircular form, from which several smaller streets branch off: in front of the inner bay is a range of excellent houses, called the Crescent; and there are many good houses in front of the harbour, adjoining which is a long range of building in the castellated style, called the New Works, although they are so old that nothing is known either of the time or the purpose of their erection. They form together a line of fortifications, 250 feet in length from east to west, and 24 feet in breadth, close to the shore; the walls are three feet in thickness and strengthened with three towers, one in the centre and one at each extremity. These buildings were originally divided into thirty-six apartments, eighteen on the ground floor and eighteen above, with a staircase in the centre; each of the lower apartments had a small arched door and a large square window, which renders it probable that they had been shops occupied by merchants at some very early period, possibly by the company of traders that settled here in the reign of Hen. IV. About the year 1789, Lord Chas. Fitzgerald, son of the Duke of Leinster, who was then proprietor, caused that portion of the building between the central and the western tower to be enlarged in the rear, and raised to the height of three stories in the castellated style; and from that time it has been called Ardglass Castle, and has been the residence of the proprietor of the estate. It was formerly called Horn Castle, either from a great quantity of horns found on the spot, or from a high pillar which stood on its summit previously to its being roofed; and near it is another castle, called Cow'd Castle, signifying the want of horns, from a word in the Scottish dialect, of which many phrases are still in use in the province. In a direct line with Ardglass Castle, and due west of it, are Cow'd Castle above noticed, and Margaret's Castle, both square ancient structures having the lower stories arched with stone; and on the north-west side of the town, on a considerable elevation, are two other castles, about 20 feet distant from each other, the larger of which is called King's Castle and the smaller the Tower; they have been partly rebuilt and connected with a handsome pile of building in the castellated style. Jordan's Castle, previously noticed, is an elegant building, 70 feet high, standing in the centre of the town, and having at the entrance a well of excellent water. The surrounding scenery is beautiful, and the air salubrious; the green banks of Ardtole and Ringfad, on the north and south sides of the bay, overhang the sea, where ships of the largest burden can approach within an oar's length of the bold and precipitous rocks that line the coast. From the Ward of Ardglass is a delightful prospect extending from 30 to 40 miles over a fertile country: on the south-west, beyond Killough and the beautiful bay of Dundrum, are seen the lofty mountains of Mourne rising in sublime grandeur; on the east, the Isle of Man, and on the north-east, the Ayrshire mountains of Scotland, in distant perspective, appearing to rise from the ocean, and embracing with their extended arch more than one half of the horizon. During the fishing season the view of the sea from this place is rendered peculiarly striking and animated by the daily arrival and departure of vessels, and the numerous shoals of mackarel, pollock, and other fish visible on



the surface of the water for miles. There are no manufactures; the labouring classes being wholly employed in the fisheries off the north-east coast, of which this place is the common centre. During the season there are frequently in the harbour, at one time, from 300 to 400 vessels from Donaghadee, Carlingford, Skerries, Dublin, Arklow, and the Isle of Man, but principally from Penzance, on the coast of Cornwall. The boats come regularly into the harbour to dispose of their fish, which is quickly purchased by carriers, who take it into the interior of the country, and by merchants who cure it; but chiefly by masters of sloops and small craft, who wait in the harbour for the arrival of the fishing boats, and proceed directly to Dublin or Liverpool to dispose of the herrings fresh. These sloops usually perform two trips in the week, and the masters frequently make from £20 to £50 by each cargo. The harbour is admirably adapted for trade and steam navigation; and, since the erection of the new pier, is sufficient to accommodate steamers of any tonnage, and there is sufficient depth of water for vessels of 500 tons burden, which can enter at any state of the tide. There is an inner harbour, where a quay and pier have been erected for the accommodation, of the fishing vessels; it is called Kimmersport, and is capable of accommodating a great number of fishing-boats, exclusively of other vessels of 100 tons burden; but the sea recedes from it at low water. On the quay are capacious stores for corn, in which an extensive trade is carried on. Adjoining the outer harbour a pier was completed, in 1814, at an expense of £14,000. The new pier was constructed in 1834, at an expense of £25,000, by Mr. Ogilvie, under the superintendence of Sir John Rennie: it extends 300 feet from the extremity of the old pier into deep water, and is 20 feet broad; it is built of large blocks of stone from the Isle of Man, hewn and dressed, forming a breakwater, and affording a beautiful promenade embracing fine views of the Isle and Calf of Man. A handsome lighthouse is now being erected on the pier, which is connected with the land by a very capacious wharf covering nearly an acre of ground, with a basin of semi-circular form, beyond which are the quays for the colliers. The harbour is situated in lat. 54° 15' 20" (N.), and lon. 5° 35' 20" (W.); and the trade of the port is rapidly increasing. There is a patent for a market and four fairs. A constabulary police force, and a coast-guard station, forming one of the seven that constitute the district of Newcastle, have been established here. A manorial court is held for debts and pleas to the amount of £100. By an order in council, dated Oct. 19th, 1834, the townlands of Jordan's Crew and Kildare's Crew, formerly belonging to the parish of Ballee, and the townland of Ross, formerly in the parish of Kilclief, were permanently united to this parish, which now comprises 1137¼ statute acres, according to the Ordnance survey. The lands, which are all arable, are very fertile and in a profitable state of cultivation; there is not a rood of waste land or bog. At a short distance from the town, and near the shore, are extensive quarries of good rubble stone, from which were raised the materials used in the construction of the numerous buildings lately erected in the parish, and partly in the building of the pier, for the easier conveyance of which a rail-road, a quarter of a mile in length, was laid down. The living was formerly a perpetual curacy, and the rectory formed part

of the union of Ballyphilip and corps of the chancellorship of Down, which union was lately dissolved on the recommendation of the Ecclesiastical Commissioners, and Ardglass is now an independent rectory and benefice, in the diocese of Down, and in the patronage of the Bishop; the tithes amount to £130. The church was built on the site of an ancient edifice, the late Board of First Fruits having granted £800 as a gift and £400 as a loan, in 1813: it is a handsome edifice, with a tower and spire 90 feet high. In digging the foundation, an oblong stone, broader at the top than at the bottom, was found near the place of the ancient altar, and is still in the churchyard: it has at the top a dove sculptured in relief; in the centre the crucifixion; and on each side a shield of arms. Underneath are some lines in curiously raised letters of the old English character, from which, though rendered almost unintelligible by intricate literal combinations, it appears to have been dedicated to the memory of Mrs. Jane O'Birne, in 1573. The Ecclesiastical Commissioners have lately granted £130 for the repair of this church. The glebe-house was built in 1815, a quarter of a mile from the church, at an expense of £500, of which £450 was a gift and £50 a loan from the late Board of First Fruits. The glebe contains three plantation acres. In the R. C. divisions this parish is united with Dunsford, by which latter name the union is generally known. Each has a chapel; that of Ardglass is a very neat edifice, built in 1829 on a spacious site given by Mr. Ogilvie. There is a school under the Trustees of Erasmus Smith's Charity, in which are about 90 boys and 80 girls; also four private schools, in which are about 60 boys and 50 girls, and a dispensary.

About half a mile to the north-east of the town, on a hill in the townland of Ardtole, are the ruins of an ancient place of worship, called the old church of Ardtole, of which the eastern gable, with a large arched opening, and the two side walls, more than three feet in thickness, are remaining, and are of strong but very rude masonry. In Ardtole creek, on the north-east side of the bay, is a natural cavern with a large entrance, which gradually contracts into a narrow fissure in the rock, scarcely admitting one person to creep through it; the elevation is very great, from which circumstance the townland probably derived its name Ardtole, signifying "high hole:" some persons have penetrated a considerable way into this cavern, but no one has explored it fully. Ardglass formerly gave the title of Earl to the family of Cromwell, and subsequently that of Viscount to the Barringtons.

ARDGUIN, or-ARDQUIN, a parish, in the barony of ARDES, county of DOWN, and province of ULSTER, on Lough Strangford, and on the road from Portaferry to Belfast; containing, with part of the post-town of Portaferry, 994 inhabitants. There appears to have been a monastery at this place, founded at a very early period: according to Harris' History of Down it was the priory of Eynes, which, on the authority of a patent roll among the public records, was seized by the crown during the war between England and France, and was granted, in 1411, by Hen. IV. to Thomas Cherele. It afterwards became the chief residence of the bishops of Down, of whom the last that resided here was Dr. Echlin, who was consecrated to the see in 1614. According to the Ordnance survey the parish comprises 3043 statute



acres, of which 80 are tinder water. The soil, though in some parts interspersed with rocks which rise above the surface, is in general fertile; the lands are in a good state of cultivation; there is neither waste nor bog. Clay-slate is raised for building, and for mending the roads. Portaferry House, the splendid mansion of Col. A. Nugent, is situated in a richly planted demesne, with an extensive park ornamented with stately timber. Here are several mills for flour and oatmeal, and for dressing flax; the situation of the parish on Strangford Lough affords great facility of conveyance by water. A manorial court is held for the recovery of debts not exceeding five marks, with jurisdiction over the whole of the parish. The living is a rectory, in the diocese of Down, held by the bishop, who appoints a curate, for whose stipend he has set apart certain lands belonging to the see. No church appears to have existed here from a period long prior to the Reformation till the year 1829, when the present edifice was erected by Dr. Mant, the present bishop; it is a neat small building with a square tower, and occupies a picturesque situation on an eminence between Lough Strangford and Lough Cowie, which latter is a fresh-water lake of considerable extent. There is neither glebe nor glebe-house; the lands appear to have been granted as mensal lands to the see, and consequently to have been tithe-free; but their exemption is at present a subject of dispute, and the tithes are returned under the composition act as amounting to £289. 19.7½., payable to the bishop. In the R. C. divisions the parish forms part of the union or district of Upper Ardes. There is a Sunday school; also a pay school, in which are about 42 boys and 32 girls. There are considerable remains of the monastery and episcopal palace, which shew that the buildings were originally of very great extent.—See PORTAFERRY.

ARDKEEN, a parish, in the barony of ARDES, county of DOWN, and province of ULSTER, 3 miles (N. by E.) from Portaferry; containing 2176 inhabitants. This place derives its name, originally *Ard-Coyne*, from its situation on the shores of a lake, which was formerly called Lough Coyne. It was one of the most important strong holds of the ancient Irish, who made it a place of refuge from the violence and rapacity of the Danes, and had a large and well-fortified camp protected on three sides by the sea, with extensive pastures in the rear for their cattle. On this point of land, jutting into the lough and forming a fertile peninsula nearly surrounded by every tide, Raymond Savage, one of the followers of De Courcy, erected a strong castle in 1196, which became the chief residence of that family, whose descendants throughout the whole of the insurrection remained firmly attached to the English monarchs. In 1567, Shane O’Nial, who had overrun and destroyed the neighbouring country on every side, besieged this castle, but was so vigorously repulsed that he retreated with great loss and never penetrated farther southward into the Ardes. The parish comprises, according to the Ordnance survey, 4800½ statute acres, of which 169 are islands, and 114 are covered with water. The living was formerly a perpetual curacy, in the diocese of Down, and the rectory formed part of the union of Inch and the corps of the prebend of St. Andrew’s in the cathedral of Down; but the Ecclesiastical Commissioners having recommended the dissolution of the union on the next avoidance of the prebend. Ardkeen and the northern

part of Witter were constituted a distinct rectory, in the patronage of the Bishop, in 1834, by consent of the prebendary, and the perpetual curate was made rector: the tithes amount to £464.18.9. The church is situated on the peninsula and at the extreme western boundary of the parish; it is a small ancient edifice, and contains several monuments to the family of Savage, its original founders. The glebe-house was built at an expense of £500, of which £450 was a gift and £50 a loan from the late Board of First Fruits, in 1816: the glebe comprises 12½ Cunningham acres, valued at £1 per acre and subject to a rent of £4 per annum. In the R. C. divisions this parish is included within the unions or districts of Upper and Lower Ardes: the chapel at Lisbawn is connected with that of Ballygelgat, in the parish of Witter. A school of 76 boys and 84 girls is supported by Col. and Lady H. Forde, who contribute £50 per annum; there are also a Sunday school and a private school. The only remains of the castle are the foundations; the fosses are tolerably perfect, and some of the gardens and orchards may be traced.

ARDKILL, a parish, in the barony of CARBERY, county of KILDARE, and province of LEINSTER, 4 miles (E.) from Edenderry, on the road from Mullingar to Naas and Kildare; containing 864 inhabitants. It is a rectory, in the diocese of Kildare, wholly inappropriate in the Marquess of Downshire; the tithes amount to £168.17.5½. In the R. C. divisions it forms part of the union of Carbery. At Dimtura is a school under the patronage of Viscount Harberton.

ARDMAYLE, a parish, in the barony of MIDDLE-THIRD, county of TIPPERARY, and province of MUNSTER, 3 miles (N.) from Cashel; containing 1914 inhabitants. This appears to have been formerly a place of some importance; in many parts foundations of ancient houses have been discovered, and there are also remains of several castles. Of the latter, the castle of Sinone, consisting of a circular tower, is the most ancient; it is called in the Irish language *Farrin-a-Urrigh*, and it is said that many of Strongbow’s forces, on their retreat from Cashel, were slain and interred here: human bones are frequently dug up near the spot, and within the last few years a very large helmet was discovered. The castle at Castlemoyle, at present consisting only of a square tower, was anciently the residence of the Butlers, and subsequently of the Cootes. Cromwell is said to have attacked it, and after gaining possession, to have hanged the proprietor: it still retains vestiges of its original extent, and appears to have been handsomely built. There are also some remains of another castle near the bridge. The parish is situated near the main road from Cashel to Thurles, and on the river Suir, over which is a bridge of stone; it comprises 4772 statute acres, as apportioned under the tithe act, and valued at £6225 per annum. The land is principally under an improved system of tillage; there is neither bog nor waste land. Limestone abounds and is quarried for building, and for burning into lime. Ardmayle House is the residence of T. Price, Esq.; Longfield, situated in a well-planted demesne, of R. Long, Esq.; Fort Edward, of E. Long, Esq.; and Noddstown, of R. Armstrong, Esq., closely adjoining to which is a square tower. Here is a station of the constabulary police. The living is a perpetual curacy, in the diocese of Cashel, and in the patronage of the Archbishop; the rectory is

improper in the Rev. W. Sutton and the vicars choral of the cathedral of Cashel: the tithes amount to £312. 9. 2., the whole payable to the impropriators, who pay the perpetual curate a stipend of £30, to which the Ecclesiastical Commissioners add £70. The church, with the exception of the old tower crowned with an embattled turret, was rebuilt by aid of a gift of £800 and a loan of £150 from the late Board of First Fruits, in 1815. The glebe-house was erected by aid of a gift of £450 and a loan of £50 from the same Board. In the R. C. divisions this parish is the head of a union or district, called Bohirlahan, comprising Ardmayle and Ballysheehan, each of which has a chapel; the chapel for Ardmayle is situated at Bohirlahan, and is of recent erection. A school of 56 boys and 22 girls is aided by Mr. Beasley, who erected the school-house, and the Rev. Wm. Kirwan, P. P., who supplies books and stationery.

ARDMORE, a parish, in the barony of DECIES-within-DRUM, county of WATERFORD, and province of MUNSTER, 5 miles (E.N. E.) from Youghal; containing 7318 inhabitants, of which number, 414 are in the village. This place, which is situated on the bay of Ardmore in St. George's channel, derived its name, signifying "a great promontory or eminence," from the Drumfineen mountain, an extensive and elevated range forming its northern barrier, and of which Slieve Grine constitutes a very considerable portion. In the infancy of Christianity in Ireland, St. Declan, a native of this country and a member of the tribe of the Decii, founded a religious establishment here, which became an episcopal see, over which he was confirmed bishop by St. Patrick in 448. The see of Ardmore continued to flourish as a separate bishoprick under a succession, of prelates, of whom the next after the founder was St. Ultan, till the time of the English invasion, soon after which it was incorporated with the diocese of Lismore. The parish, which includes the principal portion of the barony, comprises 28,135 statute acres, as apportioned under the tithe act; the mountainous portion affords tolerable pasturage and is well stocked with black cattle; and the lands between the mountains and the sea are fertile and in a good state of cultivation. Crushea, the seat of Mrs. Gun Paul, is a handsome modern residence pleasantly situated on the north side of the bay, and commanding a fine view of the sea. Ards, the residence of P. Lawlor, Esq., is a castellated mansion situated about a mile from the village, near the sea, and commanding an extensive and interesting prospect. Loscairne, the extremely neat modern residence of W. J. Carew, Esq., is pleasantly situated at the eastern verge of the parish, adjoining the new public road from Dungarvan to Youghal, by way of Ring. Glennauna Cottage, the marine residence of H. Winston Barron, Esq., is situated near Ballymacart. A new line of road has been made within the last few years from Dungarvan, through Ring, to Youghal, by which the distance to the Ferry point is 17 miles, and the construction of which has given a great impulse to agricultural improvement, by providing a convenient outlet for the produce of the district. It intersects the parish from N. E. to S. W.; and another road, in a N. W. direction, commencing at the upper bridge of Killongford, is now in progress, which will pass through the townlands of Ballyharrahan and Killongford, and over Slieve Grine mountain, and in

its course will be shorter, by  $2\frac{3}{4}$  miles, than the old road: the Slieve Grine mountain is principally the property of H. Villiers Stuart, Esq., of Dromana. The village is situated on the shore of a bay open to the east and protected on the south by Ardmore Head; the beach is of great extent and smoothness, and there is an interesting view of St. George's channel. Its situation, and the beauty of the surrounding scenery, make it a desirable place of resort for sea-bathing. Copper and lead mines were formerly worked, and, from the specimens still found, the ores appear to have been of rich quality. At Minehead, so called from the adjacent works, and near the village, iron ore of very good quality was also procured. A constabulary police force, and one of the five coast-guard stations which constitute the district of Youghal, have been established here.

The living is a vicarage, with that of Ballymacart united, in the diocese of Lismore, and in the patronage of the Bishop; the rectory constitutes the corps of the precentorship in the cathedral of Lismore. The tithes amount to £650, of which £433. 6. 8. is payable to the precentor, and £216. 13. 4. to the vicar; and the gross tithes of the benefice amount to £258. The church and glebe-house are annexed to the vicarage: the glebe belonging to the precentor consists of the lands of Ardocharty, in this parish, comprising 68a. 5p., and  $48\frac{1}{2}$ a. in the parish of Lismore; and the vicarial glebe comprises 20a. 1r. 9p. In the R. C. divisions this parish is the head of a union or district, comprising the parishes of Ardmore, Ballymacart, and Lisginan, in each of which is a chapel; the chapel of Ardmore is situated in the village, and is a commodious edifice of recent erection. There are a Sunday school and five pay schools, in the latter of which are about 240 children. Some remains exist of the ancient church, consisting chiefly of the chancel, part of which, till the recent erection of the present edifice, was used as the parish church; it was a fine building, richly decorated with sculpture, and still displays traces of its former magnificence. To the south-east of the church is a small, low, and plain building, called the Dormitory of St. Declan, and held in great veneration by the inhabitants of the neighbourhood; it was repaired and roofed about a century since by Bishop Willis. In the churchyard is one of the ancient round towers, a fine specimen of those monuments of remote antiquity. On Ardmore Head are some slight remains of an ancient church, but in a state of such dilapidation that few traces either of its original architecture or embellishment can be distinguished. Near it is St. Declan's well, which is held in veneration by the people of the neighbourhood; and on the beach is St. Declan's stone, resting on a ledge of rock, by which it is raised a little from the ground, and at which, on July 24th, the festival of the saint, numbers of people assemble for devotional purposes. Several circular intrenchments may be traced in various parts of the parish. Near Ardmore Head is a large and curious cavern, called the "Parlour;" and on the coast, which is precipitously rocky, are several other caverns.

ARDMORE, county of ARMAGH.—See MOYNTAGHS.

ARDMOY.—See ARMOY.

ARDMULCHAN, a parish, in the barony of SKREEN, county of MEATH, and province of LEINSTER,  $2\frac{1}{2}$  miles (N. E.) from Navan; containing 1061 inhabitants. This

parish is situated on the high road from Navan to Drogheda, and the new road from Trim to Duleek runs through the southern part of it: its northern part is intersected by the Boyne navigation. It comprises 3347 statute acres, as apportioned under the tithe act: about two-thirds are under tillage, and the remainder is good grazing land; there is no waste or bog. Limestone abounds, and there is a good quarry of stone for building. Ardmulchan House is the seat of R. Taaffe, Esq.; and Hayes, a handsome residence, of R. Bourke, Esq. The parish is in the diocese of Meath, and the rectory is united to Painstown: the tithes amount to £253.16.10½. In the R. C. divisions also it is part of the union or district of Black Lion or Painstown. There is a free school for boys and girls at Hayes, under the patronage of R. Bourke, Esq., who built the school-house, gave an acre of land rent-free, and allows £24 per ann. for its support; the girls school is principally supported by Mrs. Bourke.

ARDNAGEEHY, a parish, in the barony of BARRYMORE, county of CORK, and province of MUNSTER, 5 miles (S. W.) from Rathcormac, on the mail coach road from Cork to that place; containing 3715 inhabitants. It comprises 15,546 statute acres, as apportioned under the tithe act, and valued at £5708 per annum. The Nagle mountains and Leppers Hill form a tract of nearly 6000 acres, and on the south side of the river Bride are nearly 2000 acres of waste land: these lands are generally rough pasture, affording but a very scanty supply of herbage for cattle. Of the lands under cultivation, the greater portion is in tillage, and the system of agriculture is improving. There are about 400 acres of bog, but it is not worked. The substratum of the soil is clay-slate; a coarse heavy kind of slate is quarried for roofing, and flag-stones are found in abundance, but neither are worked to any extent. There are several large and handsome houses in the parish, the principal of which are Bridestown, the residence of E. Morgan, Esq.; Mount Pleasant, of the Rev. E. G. Hudson; Kiluntin, of R. Roche, Esq.; Glanassack, of Mrs. Wallis; and Westmount, of M. Westropp, Esq. A small paper-mill is worked at Glenville, where fairs for cattle, sheep, and pigs are held on the 4th of May and the 3rd of November. There are constabulary police stations at Glenville and Watergrass-hill. Petty sessions are held at the latter place every alternate Tuesday. The living is a rectory and vicarage, in the diocese of Cork, and in the patronage of the Bishop; the tithes amount to £438. 9. 3. The church is a neat modern edifice, situated at Glenville, for the erection of which the late Board of First Fruits gave £500 in 1798. There is no glebe-house; and the glebe, comprising 40 acres purchased by the same Board, has been lost through some defect in the title. In the R. C. divisions the parish is the head of a union or district, also called Watergrass-hill, which comprises the parishes of Ardnageehy and Ballynaultig, and parts of those of Dunbollogue and Kilquane; there are chapels at Glenville and Watergrass-hill, both small plain buildings. The parochial male and female schools at Glenville are supported chiefly by the rector, and there is another school for boys and girls on the demesne of Glenville, for which the proprietor built a school-house in 1821: about 200 children are taught in these schools, and there are six hedge schools, in which are about 300 children, and a Sunday school. About two miles to the south of the

church are the ruins of the old parish church, romantically situated among the hills.

ARDNAREE, a village, in that part of the parish of KILMOREMOY which is in the barony of TYRERAGH, county of SLIGO, and province of CONNAUGHT, adjacent to Ballina, and containing 2482 inhabitants. This place, which maybe considered as a suburb to Ballina, is connected with that town by a bridge over the river Moy; and consists of one principal street, from which several lanes diverge, containing altogether 312 houses. In 1427 a monastery for Eremites of the order of St. Augustine was founded here, but by whom is not known; there are some slight remains, consisting of a beautiful arched doorway and several windows. The environs are remarkably pleasant, and a new bridge of four arches has been recently erected. Fairs are held on June 20th, Oct. 10th, and Dec. 13th; and here is a constabulary police station. The parish church, a plain edifice with a tower and spire, is situated in the village; and a R. C. chapel, a handsome structure in the later English style, and ornamented with minarets, has been erected at an expense of £9000, and to which it is contemplated to add a tower and spire; when completed, it will be a great ornament to the town and suburb of Ballina; it is the cathedral church of the R. C. see of Killala, the bishop of which resides here.—See KILMOREMOY. ARDNORCHER, otherwise HORSELEAP, a parish, partly in the barony of KILCOTRSEY, KING'S county, but chiefly in that of MOYCASHEL, county of WESTMEATH, and province of LEWSTER, 3 miles (W. N. W.) from Kilbeggan, on the river Brosna, and on the mail coach road from Dublin to Galway; containing 3701 inhabitants. It contains 10,826 statute acres, of which 10,673 are apportioned under the tithe act; there is a considerable tract of bog, but no mountain or waste land. The principal proprietor is Lord Maryborough. Limestone abounds in the parish, but there are no quarries of note. The principal seats are Bracca Castle, the residence of S. Handy, Esq.; Gageborough, of J. C. Judge, Esq.; Ballard, of R. Bolger, Esq.; and Temple-Macateer, of M. Kelly, Esq. The living is a vicarage, in the diocese of Meath, with the vicarages of Kilcumreagh, Kilmanaghan, Kilbride-Langan, and Rahue, and in the patronage of the Crown; the rectory is impropriate in the Marquess of Downshire. The tithes amount to £327. 13. 9½, of which £189. 4. 7. is payable to the impropriator, and the remainder to the vicar; and the gross annual value of the five parishes which constitute the union of Ardnorcher, including tithe and glebe, is £827. 0. 9., out of which the vicar pays the perpetual curate of Kilmanaghan and Kilbride-Langan £60 per ann., to which is added £40 per ann. from the augmentation fund. The church, to which a spire was added in 1822, is an ancient building in good repair: it stands on an eminence above the village of Horseleap. The glebe house was built by aid of a gift of £100 and a loan of £1150, in 1815, from the late Board of First Fruits; the glebe comprises 45 plantation acres, valued at £94 per annum. In the R. C. divisions this parish is the head of a union or district called Clara, comprising the parishes of Ardnorcher and Kilbride-Langan, in both of which are chapels; that of Ardnorcher is a large building in the village of Horseleap, erected in 1809. Besides the parochial school, in which ten boys and fifteen girls are taught, there are seven private pay schools, in

which are about 120 boys and 60 girls. The lands of Moycashel, which give name to the barony, are situated in this parish. Anciently here were several castles, now mostly in ruins; that of Donour is still preserved in good repair by Sir Richard Nagle, Bart., and there is another at Bracca. The fort of Ardnorcher, or *Ard-an-orchor*, literally translated "the fort of slaughter," was one of the frontier forts of the English pale, and for some centuries past has been vulgarly called "Horseleap," on account of an extraordinary leap which is said to have been formerly made into it over the drawbridge by an English knight, in escaping from a close pursuit: this ancient doon or moat formed a strong link in the chain of forts and castles constructed along that part of the county of Meath which was within the English pale, to protect the new settlers and check the inroads of the Irish. At Temple-Maccateer are the remains of a monastery, said to have been founded in 440 by St. Kiaran; and at Gageborough was a nunnery, founded by Matilda de Lacey in the 13th century; many coins have been dug up at the former place. A holy well, dedicated to St. David, was formerly much resorted to on the patron day, the 27th of June, but the custom has nearly fallen into disuse.

ARDPATRICK, formerly a parish, now forming part of the parish of KILQUANE, in the barony of COSTLEA, county of LIMERICK, and province of MUNSTER,  $4\frac{1}{2}$  miles (S. E.) from Kilmallock; containing, with Kilquane and the parish of Particles, 2735 inhabitants. An abbey is said to have been founded here by St. Patrick, of which circumstance, though no historical record exists, there is yet sufficient evidence that a religious foundation was established here in the earliest ages of Christianity. By an inquisition of the 39th of Elizabeth, it was found that the hill of Ardpatrik was anciently granted to the corbeship founded in the church of Ardpatrik, a small sum out of the proceeds being paid annually to the bishop; and that the office of corbe had from time immemorial been continued by succession in the sept of the Langanes, by one of whom it was then held. Near the confines of this townland is Sunville, the ancient residence of the Godsall family. In the ecclesiastical divisions it is unknown as a parish, and in ancient records was supposed to be part of that of Donoughmore, in the county of Clare, forming a portion of the estate belonging to the see, and held under lease from the Bishop of Limerick; but for many years it has been united to the parish of Kilquane. The tithes amount to £33. 13. 10. In the R. C. divisions it forms part of the union or district of Kilfinnan; a large and handsome chapel has been lately erected at the foot of Ardpatrik hill. On the summit of this hill are the ruins of the ancient monastery; and near the north-west angle are the remains of an ancient round tower, the greater portion of which fell down a few years since. Gold ore has been found here, also the fossil remains of an elk, or moose deer, which are now in the possession of G. Russell, Esq., of Charleville.—See KILQUANE.

ARDQUIN.—See ARDGUIN.

ARDRAHAN, a parish and post-town, partly in the barony of KILTARTAN and partly in that of LOUGH-REA, but chiefly in the barony of DUNKELLIN, county of GALWAY, and province of CONNAUGHT, 15 miles (S. E. by E.) from Galway, and 97 (W. by S.) from

Dublin, on the road from Limerick to Galway; containing 3805 inhabitants. It comprises 12,950 statute acres, as apportioned under the tithe act, a large portion of which is irreclaimable waste, though at the eastern extremity of the parish is a range of peat mountain, which is profitable as affording pasture for numerous black cattle. Flannel is rather extensively made by hand-spinning, for which a ready sale is found at Oranmore market, 12 miles distant. The principal residences are Cregclare, that of J. S. Lambert, Esq.; Castle Taylor, of Gen. Sir J. Taylor; Tillyra, of J. Martyn, Esq.; Castle Daly, of J. Daly, Esq.; and Rahenc, of J. O'Hara, Esq. A constabulary police force is stationed here, and petty sessions are held once a fortnight.

The living is a vicarage with a portion of the rectory, and with the rectory of Beagh forms the union of Ard-raham, in the diocese of Kilmacduagh, and in the patronage of the Marquess of Clanricarde. The tithes amount to £463, of which £84 is payable to the bishop, £23 to the archdeacon, and £356 to the incumbent; and the gross tithes of the benefice amount to £535. 6.  $1\frac{1}{2}$ . The church was erected about 30 years since, by aid of a loan from the late Board of First Fruits, but was so indifferently built as to require a new roof, and has recently been repaired by the Ecclesiastical Commissioners. The glebe-house was also erected by a gift of £400 and a loan of £400 from the Board of First Fruits. The glebe comprises twelve acres. The R. C. parish is co-extensive with that of the Established Church, and there is a chapel at Labane; divine service is also performed occasionally by the parish priest at Tyllira castle. A national school is about to be established, and there are several pay schools in the parish. Here is a dispensary for Ardraham and Gort. Along the mountain's side are several mineral springs, and where there are strong indications of iron ore.

ADDRESS, a village, in the parish of KILLAGHTON, barony of KILCONNELL, county of GALWAY, and province of CONNAUGHT,  $5\frac{1}{2}$  miles (S. W.) from Ballinasloe; containing 136 inhabitants.

ARDREVAN, county of CARLOW.—See FENNAGH. ARDRIE, (LITTLE) a parish, in the barony of KILKEA and MOONE, county of KILDARE, and province of LEINSTER,  $\frac{1}{2}$  a mile (S. by E.) from Athy; containing 302 inhabitants. This place, which is situated on the road from Athy to Carlow, and comprises only 295 statute acres, anciently belonged to the monastery of St. Thomas, near Dublin, and was assigned to the precentorship in the cathedral church of St. Patrick, Dublin, on the institution of that dignity in 1219. It is a rectory, in the diocese of Dublin, partly appropriate to the precentorship, partly inappropriate in Michael Gould Adams, Esq., and partly forming a portion of the union of St. Michael's Athy. The tithes amount to £24, of which £16 is payable to the impropiator, and £8 to the incumbent of St. Michael's; the portion appropriated to the precentorship is 154a. 2r. 8p., let on lease at an annual rent of £12.

ARDRISTIN, a parish, in the barony of RATHVILLY, county of CARLOW, and province of LEINSTER,  $1\frac{3}{4}$  mile (S. W. by W.) from Tullow, on the road to Clonegal; containing 543 inhabitants. It comprises 1525 statute acres, as apportioned under the tithe act; and within its limits is a part of the suburbs of the town of Tullow, called the Green and Tullow-beg. Except one townland

entirely surrounded by the parish of Aghade, it is bounded on the east and south-east by the river Slaney. More than one-half of its surface consists of meadow and pasture land; the rest, with the exception of a small tract of bog, is arable. It formerly constituted part of the union of Aghade: the living is now a distinct impropriate curacy, in the diocese of Leighlin, and in the patronage of the Bishop; the tithes amount to £145. The ruins of the church, situated on the town-land of Ardristin, are divided by a pointed arch and are 63 feet in length. In the R. C. divisions it forms part of the union or district of Tullow.

ARDSALLAGH, a parish, in the barony of LOWER NAVAN, county of MEATH, and province of LEINSTER,  $2\frac{1}{2}$  miles (S. S. E.) from Navan; containing 289 inhabitants. It is bounded on the east by the river Boyne, and comprises 1032 statute acres, principally under tillage, as applotted under the tithe act, and has neither waste land nor bog: the prevailing substratum is limestone. The banks of the river are adorned with the mansion and demesne of Ardsallagh, the property of Earl Ludlow, whose ancestor, in 1755, was raised to the peerage of Ireland by the title of Baron Ludlow, of Ardsallagh, and in 1760 advanced to the dignities of Viscount Preston, of Ardsallagh, and Earl Ludlow. It is a rectory, in the diocese of Meath, and forms part of the union of Navan: the tithes amount to £150. In the R. C. divisions also it is included in the union or district of Navan. At Cannistown is a public school for boys and girls. There are some remains of the walls of the old church, with a burial-ground attached. According to Archdall, St. Finian of Clonard founded a monastery here near the river, of which no vestiges can be traced.

ARDSALLIS, a village, in the parish of TOMFINLOUGH, barony of BUNRATTY, county of CLARE, and province of MUNSTER,  $5\frac{1}{2}$  miles (N.W.) from Six-mile-bridge, on the road from Newmarket-on-Fergus to Quin; the population is returned with the parish. Nearly adjoining it is a good race-course, which was formerly much frequented, but the races have been for many years discontinued. Fairs are held on the 12th of May and the 12th of August, chiefly for cattle, and were formerly well attended.

ARDSKEAGH, a parish, in the barony of CONDONS and CLONGIBBONS, county of CORK, and province of MUNSTER, 2 miles (S. by E.) from Charleville; containing 302 inhabitants. This parish, called also Ardskeagh, is separated from the main body of the barony in which it is included by the intervention of the northern part of the barony of Fermoy. It comprises  $1903\frac{1}{2}$  statute acres, as applotted for the county cess, and valued at £1420 per annum. The land under tillage is tolerably fertile, but a large portion of the parish is mountain pasture; the system of agriculture is gradually improving. The living is a rectory, in the diocese of Cloyne, and in the patronage of the Bishop: the tithes amount to £88. 11. 9. There is neither church nor glebe-house; the occasional duties are performed by the clergyman of the adjoining parish. The glebe, near the site of the old church (some remains of which still exist in the burial-ground), comprises four acres. In the R. C. divisions the parish is partly in the union or district of Charleville, but chiefly in that of Ballyhea. A school is held in the old chapel at Newtown.

ARDSTRAW, or ARDSRATH, a parish, partly in the barony of OMAGH, but chiefly in that of STRABANE, County of TYRONE, and province of ULSTER; containing, with the post-town of Newtown-Stewart, 21,212 inhabitants. This place was distinguished, under the name of Ardsrath, as the seat of an ancient bishoprick, over which St. Eugene, or Oen, presided about the year 540. At a very early period a small stone church or chapel existed here; and the names are recorded of several bishops who presided over the see, which, in 597, was removed to Maghera, and finally to Derry, in 1158. This place suffered repeatedly by fire, and appears to have been destroyed about the close of the twelfth century. The parish, which is situated on the road from Dublin to Londonderry, comprises, according to the Ordnance survey,  $44,974\frac{1}{4}$  statute acres, of which  $537\frac{1}{4}$  are covered with water. The surface is pleasingly diversified with hill and dale, and enlivened by the rivers Struell, Glenelly, and Derg, which, after flowing through the parish, unite in forming the river Morne, which abounds with trout and salmon; and also with several large and beautiful lakes, of which three are within the demesne of Baron's Court. The land is chiefly arable, with pasture intermixed; and the soil in the valleys is fertile; but there are considerable tracts of mountain and several extensive bogs. Limestone is found in several places at the base of the mountain called Bessy Bell, the whole of the upper portion of which is clay-slate; on the summit of another mountain, called Mary Gray, it is found with clay-slate at the base; and round the southern base of the former are detached blocks of freestone scattered in every direction. There are also some quarries of limestone at Cavandaragh; the stone is raised in blocks, or *laminæ*, from a quarter of an inch to three feet in thickness. The mountains within and forming a portion of the boundary of the parish are Bessy Bell, Douglas, and Mary Gray, which present beautiful and romantic scenery, particularly in the neighbourhood of Newtown-Stewart; and the view from the high grounds, including the lakes and rivers by which the parish is diversified, is truly picturesque. There are five bridges; one at Moyle, of three elliptic arches; a very ancient bridge at Newtown-Stewart, of six arches; another of six arches at Ardstraw, and a modern bridge of three arches on the Derry road. The principal seats are Baron's Court, the residence of the Marquess of Abercorn; Castlemoyle, of the Rev. R. H. Nash, D.D.; Woodbrook, of R.M. Tagert, Esq.; Newtown-Stewart Castle, of Major Crawford; Coosh, of A. Colhoun, Esq.; and Spa Mount, of E. Sproule, Esq. There were formerly several bleach-greens in the parish, but at present there is only one in operation, which is at Spa Mount, on the river Derg, and in which about 16,000 pieces are annually bleached and finished, principally for the London market.

The living is a rectory, in the diocese of Derry, and in the patronage of the Provost and Fellows of Trinity College, Dublin: the tithes amount to £1094. The church is a large and beautiful edifice with a handsome spire, and is situated in the town of Newtown-Stewart; a grant of £478 for its repair has been lately made by the Ecclesiastical Commissioners. A new church, or chapel of ease, is about to be built at Baron's Court, or Magheracreegan, for which the late Board of First Fruits granted £600, now in the hands of the Ecclesiastical

Commissioners. The glebe-house has a glebe of 681 acres attached to it, of which  $461\frac{3}{4}$  are in a state of cultivation. The R. C. parish is co-extensive with that of the Established Church, but is divided into East and West Ardstraw; there are chapels at Newtown-Stewart, Dragish, and Cairncorn. There are five places of worship for Presbyterians in connection with, the Synod of Ulster, at Ardstraw, Newtown-Stewart, Douglas Bridge, Clady, and Garvetagh; that of Ardstraw is aided by a second class grant, and those of Newtown-Stewart, Douglas-Bridge, and Clady have each a third class grant. There are also two places of worship for Presbyterians of the Seceding Synod, one at Drumligagh of the first class, and the other at Newtown-Stewart of the second class; and there are a meeting-house for Primitive and two for Wesleyan Methodists. The parochial school at Newtown-Stewart is aided by an annual donation from the rector; and there are fifteen other public schools in different parts of the parish, and seventeen private schools; in the former are 1600, and in the latter about 780, children: and thirty-five Sunday schools. The poor are supported by voluntary contributions, aided by the interest of £100 in the  $3\frac{1}{2}$  per cents., being a sum due to the parish, which was recovered about twenty years since by process of law, and by act of vestry added to the poor fund. There are numerous interesting remains of antiquity in the parish, the most ancient of which are those of the monastery and cathedral of Ardsrath, near the village, consisting chiefly of the foundations of that part of the building which was formerly used as the parish church, the remains of some very beautiful crosses of elaborate workmanship, and several upright stones and columns richly fluted; but the churchyard, which was very extensive, has been contracted by the passing of the public road, in the formation of which many remains of antiquity were destroyed. Nearly adjoining is a ruin which tradition points out as the bishop's palace, and which was occupied as an inn when the Dublin road passed this way. About three miles above Ardstraw Bridge, and situated on a gentle eminence, are the picturesque ruins of Scarvaheerin abbey, founded by Turloch Mac Dolagh, in 1456, for Franciscan friars of the third order, and on its dissolution granted by Queen Elizabeth to Sir Henry Piers; and near Newtown-Stewart is the site of the friary of Pubble, which appears to have been an appendage to Scarvaheerin, and was granted at the same time to Sir Henry Piers; of the latter, nothing but the cemetery remains. In Newtown-Stewart are the extensive and beautiful remains of the castle built by Sir Robert Newcomen, in 1619; it is in the Elizabethan style, with gables and clustered chimneys. Jas. II. lodged in this castle, on his return from Lifford in 1589, and by his orders it was dismantled on the day following; with the exception of the roof, it is nearly perfect. At the foot of the mountain called Bessy Bell are the ruins of an ancient building called Harry Ouree's Castle, concerning which some remarkable legends are preserved by the country people; they consist of two circular towers, with a gateway between them, and some side walls, which overhang their base more than 8 feet. Near the end of the bridge at Newtown-Stewart is a large mound of earth, evidently thrown up to protect the ford, which in early times must have been of importance as the only pass through the vast range of the Munterlony moun-

tains. There was a similar fort on the ford of Glenelly, near Moyle Castle, and another at the old ford at the village of Ardstraw. On the summit of Bessy Bell, or *Boase-Baal*, on which in pagan times sacrifice is supposed to have been offered to Baal or Bel, is a large and curious cairn; there are also cairns on the summit of Mary Gray, and more than thirty forts in the parish, nearly in a line from east to west, which were designed to guard the passes on the rivers of Glenelly and Derg. About a mile below Newtown-Stewart, in the bed of the river, is a single upright stone, called the "Giant's Finger," and lately "Flinn's rock," respecting which many strange traditions are preserved in the neighbourhood.—See NEWTOWN-STEWART.

ARDSTRAW-BRIDGE, a village, in the parish of ARDSTRAW, barony of STRABANE, county of TYRONE, and province of ULSTER, 3 miles (W. N. W.) from Newtown-Stewart: the population is returned with the parish. This place, formerly Ardsrath, is of high antiquity, and was distinguished for its ancient and greatly celebrated abbey, noticed in the preceding description of the parish of Ardstraw. The village is situated on the river Derg, which is here wide and rapid, and is crossed by an ancient stone bridge of six arches, over which the old road from Londonderry to Dublin formerly passed: it contains 32 houses, some of which are well built, but several of them are old and in a neglected state. There were formerly six fairs held in the village, which were large and well attended, but they have been discontinued for some time. There is a place of worship for Presbyterians in connection with the Synod of Ulster, and a public school.

ARDTRAMONT.—See ARTRAMONT.

ARDTREA, or ARTREA, a parish, partly in the barony of DUNGANNON, county of TYRONE, and partly in the barony of LOUGHINSHOLIN, county of LONDONDERRY, and province of ULSTER; containing, with the district or perpetual curacy of Woods-chapel, and the greater part of the market and post-town of Money-more, 12,390 inhabitants, of which number, 7471 are in the district of Woods-chapel. During the rebellion of the Earl of Tyrone, in the reign of Elizabeth, this place was the scene of numerous conflicts; and in the parliamentary war, in 1641, it was involved in many of the military transactions of that period. In 1688-9, a sanguinary battle took place here between the adherents of Jas. II., who were in possession of the forts of Charlemont and Mountjoy, and the forces of Wm. III., commanded by Lord Blayney, who, having possession of Armagh, was desirous of assisting the garrisons of Inniskillen and Derry, and for this purpose determined to force a passage to Coleraine, which he accomplished, after defeating a detachment of the enemy's forces at the bridge of Ardtrea. The parish, which is also called Ardragh, is situated partly on Lough Beg, but chiefly on Lough Neagh, and is intersected by the Ballinderry river and by numerous roads, of which the principal are those leading respectively from Armagh to Coleraine, from Omagh to Belfast, and from Stewarts-town to Money-more. It contains, according to the Ordnance survey,  $20,962\frac{3}{4}$  statute acres, of which  $18,679\frac{3}{4}$  are in the county of Londonderry, including  $2181\frac{1}{2}$  in Lough Neagh,  $317\frac{1}{2}$  in Lough Beg, and  $26\frac{1}{2}$  in the river Bann. The soil is very various; the land is chiefly arable, and is fertile and well cultivated, especially around Money-

more, on the estate belonging to the Drapers' Company, and on that belonging to the Salters' Company round Ballyronan. There are several extensive tracts of bog in various parts, amounting in the whole to nearly 3000 acres, and affording an ample supply of fuel. Freestone of every variety, colour and quality, is found here in abundance; and there is plenty of limestone. At a short distance from the church, on the road to Cookstown, is an extraordinary whin-dyke, which rises near Ballycastle in the county of Antrim, passes under Lough Neagh, and on emerging thence near Stewart Hall, passes through this parish and into the mountain of Slievegallion, near Moneymore. Spring Hill, the pleasant seat of W. Lenox Conyngham, Esq., is an elegant and antique mansion, situated in a rich and highly improved demesne, embellished with some of the finest timber in the country. The other principal seats are Lakeview, the residence of D. Gaussen, Esq.; Warwick Lodge, of W. Bell, Esq.; and Ardtrea House, of the Rev. J. Kennedy Bailie, D.D. The farm-houses are generally large and well built; and most of the farmers, in addition to their agricultural pursuits, carry on the weaving of linen cloth for the adjoining markets. There is an extensive bleach-green, which, after having been discontinued for some years, has been repaired and is now in operation. The primate's court for the manor of Ardtrea is held at Cookstown monthly, for the recovery of debts under £5; and its jurisdiction extends over such lands in the parishes of Lissan, Derryloran, Kildress, Arboe, Desertcreight, Ardtrea, Clonoe, Tamlaght, Ballinderry, and Donaghendrie, as are held under the see.

The living is a rectory, in the diocese of Armagh, and in the patronage of the Provost and Fellows of Trinity College, Dublin: the tithes amount to £738.9.3¼. The church, an elegant edifice in the later English style, was erected in 1830, near the site of the ancient church; the principal entrance is a composition of very elegant design, and, from its elevated site, the church forms a very pleasing object in the landscape. The glebe-house is a large and handsome residence, built of hewn freestone by the late Dr. Elrington, then rector of the parish and subsequently Bishop of Ferns, aided by a gift of £100, and a loan of £1050, from the late Board of First Fruits: the glebe comprises 115¼ acres. The district church, called Woods-chapel, is situated at a distance of 10 miles from the mother church: the living is a perpetual curacy, in the patronage of the Rector. In the R. C. divisions the parish is the head of a union or district, called Moneymore, which comprises this parish and part of that of Desertlyn, and contains three chapels, one at Moneymore, one at Ballynenagh, and a third at Derrygaroe. There are two places of worship for Presbyterians at Moneymore, one for those in connection with the Synod of Ulster, of the first class, built by the Drapers' Company at an expense of £4000; and one for those in connection with the Seceding Synod, of the second class, built by subscription on a site given by the Drapers' Company, who also contributed £250 towards its erection. There are three schools aided by the Drapers' Company, and one at Ballymulderg, the whole affording instruction to about 170 boys and 170 girls; and there are also two pay schools. An ancient urn, very elaborately ornamented was found in a kistvaen, on opening a tumulus in the townland of

Knockarron, in 1800, and is now in the possession of John Lindesay, Esq., of Loughry.—See MONEYMORE, and WOODS-CHAPEL.

ARKLOW, a sea-port, market and post-town, and a parish, in the barony of ARKLOW, county of WICKLOW, and province of LEINSTER, 12 miles (S.) from Wicklow, and 40 miles (S. by E.) from Dublin; containing 6309 inhabitants, of which number, 4383 are in the town. This place, formerly called *Arclogh* and *Alercomshed*, appears to have been occupied as a fishing station from time immemorial. It was included in one of those grants of territory for which Hen. II., in 1172, caused service to be done at Wexford; and by an original charter, preserved among the rolls of Kilkenny Castle, it appears that John, Lord of Ireland, granted and confirmed the castle and town of Arclogh, with all their appurtenances, to Theobald Fitzwalter, hereditary lord-butler of Ireland. Fitzwalter founded here a monastery, which he dedicated to the Blessed Virgin, for monks of the Cistercian order, whom he brought from the abbey of Furness, in Lancashire. The barony, which with the chief butlery always descended to the next heir male, was inherited by Theobald, the third of that name, who died here on the 26th of September, 1285, and was buried in the abbey church, under a tomb ornamented with his effigy. In 1281, a battle was fought near this place between the English and the Irish, in which the latter were totally defeated by Stephen de Fulborne, Bishop of Waterford and Lord Justiciary of Ireland; and in 1316, the O'Tooles and O'Byrnes, who had risen in arms and burnt Arklow, Bray, and Newcastle, with all the neighbouring villages, were defeated on the 16th of April by Edward le Boteler. In 1331, the castle was taken, by the O'Tooles, but was retaken by Lord de Birmingham; and in the year following it was again taken by the Irish, who were finally repulsed by Sir Anthony Lucy, who repaired the fortifications and strengthened the garrison. In 1641, the castle was surprised by a party of insurgents, and the garrison put to the sword; and being afterwards held for the royalists, it was, in 1649, assaulted by Oliver Cromwell in his victorious march southward, and on its surrender was totally demolished. During the disturbances of 1798, a battle was fought near Arklow bridge, between the king's troops, under the command of Gen. Needham, and the insurgents, in which the latter were defeated and their leader shot; among the slain on the side of the royal forces was Thomas Grogan Knox, Esq., of Castletown, cornet of the 5th dragoon guards, to whose memory a neat marble tablet has been placed in the church.

The town is situated on the acclivity of a hill extending along the right bank of the river Ovoca, and on the mail coach road from Dublin to Wexford. The Ovoca, after winding through the beautiful and romantic vale to which it gives name, passes under a bridge of nineteen arches at this place, and discharges itself into the sea, about 500 yards below the town. It is divided into the Upper and Lower Towns, which latter is called the "Fishery;" and in 1831 it contained 702 houses. The houses in the Upper Town, which consists of one principal street, are neatly built; those in the Lower Town, which is chiefly inhabited by fishermen, are mostly thatched cabins. The inhabitants are amply supplied with water from numerous excellent springs, but no

works have been established to convey it to their houses; and the only improvement that has recently taken place is the Macadamising of the principal street, and the laying down of foot pavements. On the site of the ancient castle are barracks for two companies of infantry. The principal trade is the fishery, which was formerly very lucrative, having two seasons in the year; one in May, which has lately ceased; and the other in November, which, though still continued, has become so unproductive as scarcely to remunerate the persons employed in it. The fishery, in 1835, employed about 200 boats in the herring fishery and in dredging for oysters, of the latter of which great quantities are taken off the coast in some years, and sent to different parts of Ireland and to England. Formerly much of the copper ore from the Wicklow mines, which are situated nearly midway between this town and Rathdrum, was shipped from this port during the summer season; and some trade is still carried on in the importation of coal. The want of a safe harbour in which the fishermen might shelter during bad weather, which for two or three seasons has prevailed on this coast, has been severely felt, there being no port between Kingstown and Waterford into which they can run for shelter, and many lives are annually lost. The harbour is accessible only for small boats, as the passage is sinuous and subject to shifting sands. The market is on Thursday; and fairs are held on Jan. 11th, March 22nd, April 19th, May 14th, June 28th, Aug. 9th, Sep. 25th, and Nov. 15th, chiefly for the sale of woollen cloth, cattle, sheep, and pigs. A constabulary police station has been established here; and on the north side of the river, in the parish of Kilbride, is a coast-guard station belonging to the Gorey district. The petty sessions for the barony of Arklow are held every Thursday, in a neat court-house rented by the magistrates for that purpose, and of which the lower part is appropriated to the use of the savings' bank.

The parish, which is situated at the south-eastern extremity of the county, and intersected by the river Ovoca, comprises 5851 statute acres, as apportioned under the tithe act. The surface is broken, abrupt, and mountainous; the soil towards the coast, and in the inlets between the hills is rich, and abounds with excellent marl, which, together with lime, is used for manure. The system of agriculture has been greatly improved, under the auspices of the Agricultural Society; the drill husbandry is practised where the soil will admit of it, and green crops have been partially introduced. The mountain of Croghan Kinshela, towards the close of the last century, became an object of intense interest from its supposed production of native gold; a peasant fishing in one of the streams which descended from it discovered, at different times, small particles of gold, which for about 12 years he continued to sell privately to a goldsmith, till, in September 1796, the discovery became known, and thousands of persons engaged in the search for this precious metal. Several masses of extraordinary size were found, one of which weighed nine, another eighteen, and a third twenty-two ounces; and so great was the number of the peasantry allured to the spot by the hope of enriching themselves, that in the short space of six or seven weeks, during which the washing of the sands was continued, not less than 2666 ounces of pure gold were obtained, which were sold for £10,000.

After the people had continued their searches for a little more than six weeks. Government took possession of the mine, and stationed a party of the Kildare militia to prevent further encroachment; an act of parliament was passed for working it, and Messrs. Weaver, Mills, and King were appointed directors of the operations. Steam-works were established on several rivulets which descended from the mountain; and from this time till May 1798, when the works were destroyed in the insurrection of that disturbed period, the total quantity of gold found was 944 oz., 4 dwts., and 15 grs., which was sold for £3675. 8. 0. In 1801 the mining operations were resumed, and on the representation of the directors, Government was induced to extend the search upon a more systematic principle: the stream-works were continued to the heads of the several streams, and the solid mass of the mountain was more minutely examined, by cutting trenches in every direction down to the firm rock. The veins already known, and such as were afterwards discovered by the process of trenching, were more extensively explored and their depth minutely ascertained, by means of a gallery, or level, driven into the mountain at right angles to the general range of their direction. The mineral substances thus obtained were subjected to a rigid chymical analysis, but in no instance was a single particle of gold discovered; the result of these operations convinced Government that no gold existed as an inherent ingredient in any of the veins which traversed the mountain, and the works were consequently abandoned.

The environs of Arklow are much admired for the beauty, richness, and variety of their scenery; the banks of the Ovoca are embellished with handsome seats, and the sides of the vale with woods of luxuriant growth. Shelton Abbey, the seat of the Earl of Wicklow, though in the parish of Kilbride, forms a conspicuous and interesting feature in the scenery of this parish; it is beautifully situated on the north bank of the river, and at the base of a range of hills of gentle elevation, richly wooded with oak and birch. The mansion, which was remodelled some years since by the Messrs. Morrison, is a low quadrilateral edifice with two principal fronts, richly embellished with decorated pinnacles, and resembling an ecclesiastical structure of the 14th century, converted into a baronial residence at a subsequent period; the entrance-hall is wainscoted with carved oak, and the ceiling delicately enriched with fan tracery, of which the pendants are gilt; the great hall, gallery, and state apartments, are all in a style of corresponding richness and elegance; the library contains an exceedingly valuable collection of works made by a learned member of the family; and the cloisters are in a style of appropriate beauty. The demesne, which comprises more than 1000 statute acres, is ornamented with some of the most stately beech and chestnut trees in the island; and the whole forms one of the most delightful retreats in this romantic part of the country. During the temporary sequestration of the family estates at the time of the Revolution, Jas. II., on his flight to Waterford, after the battle of the Boyne, was entertained at Shelton Abbey by the party then in possession; and there is still a road within the demesne which is called King James's road. Glenart, a castellated mansion belonging to the Earl of Carysfort, and at present occupied by his lordship's brother, the Hon. Capt. Proby,



## ARK

R. N., is situated on the south bank of the Ovoca, nearly opposite to the abbey, on a gentle slope in a very retired spot, commanding from the high grounds some fine views of the sea and of the richly wooded hills of Shelton Abbey and Bally-Arthur. Ballyrane, the seat of the Rev. T. Quin, is a handsome modern house, pleasantly situated within a mile of the town, of which it commands a fine view, and also of the sea. Lambarton, the seat of Capt. Hore, R.N., is beautifully situated in the midst of fine plantations, and commands delightful views of the sea and the demesnes of Shelton and Bally-Arthur, terminating in the magnificent range of mountains in the neighbourhood of Lugna-quilla. Emma Vale, the seat of D. Wright, Esq., is situated about a mile to the south-west of the town; the house has been enlarged and improved, the plantations are tastefully laid out, and the prospect comprehends a fine view of Glenart woods and mansion, Bally Arthur and the distant part of Shelton demesne, and an extensive range of mountain scenery. Elton, about half a mile to the south, is a commodious house occupying, a healthful situation.

The living is a vicarage, in the diocese of Dublin and Glendalough, to which the greater portion of the rectory, which formerly belonged to the abbey of Woney, was united in the year 1673, subject to a reserved rent of £3. 12.; and to which also the vicarage of Enorily and the perpetual curacies of Killahurler, Kilbride, and Templemichael, and part of the rectory of Kilgorman, were united from time immemorial till 1833, when they were, with the exception of Killahurler and Kilgorman, separated from it by act of council and made a distinct benefice; leaving only Arklow and Killahurler, with part of Kilgorman, to constitute the vicarial union, which is in the patronage of the Archbishop. The other portion of the rectory is impropriate in W. Johnson and D. Howell, Esqrs. The tithes amount to £230. 15. 4¾, of which £46. 8. 7½ is payable to the lay impropriators, and the remainder to the incumbent; and the gross tithes of the union payable to the incumbent amount to £250. 8. 8. The church, situated in the principal street of the town, was erected in 1823, at an expense of £2000, of which sum £1100 was granted on loan by the late Board of First Fruits; and in 1829 it was enlarged, at an expense of £1200, granted by the same Board, in consideration of which grant the additional sittings are free. It was built after a design by Mr. Johnson, and is in the later English style, with a square tower. A grant of £249 has been lately made by the Ecclesiastical Commissioners for its repair. In the R. C. divisions this parish is the head of a union or district, which comprehends the parishes of Arklow, Killahurler, and Ballintemple, in the county of Wicklow, and of Inch and Kilgorman in the county of Wexford. The chapel is a handsome modern structure, situated opposite to the remains of the ancient castle; and there are chapels also at Johnstown, Castletown, and Ballycowgue, to all of which schools are attached. There is a small place of worship for Wesleyan Methodists. About 320 children are instructed in the several public schools, of which a boys' school is supported by the Trustees of Erasmus Smith's charity, two for girls are aided by Mrs. Proby, and an infants' school is maintained by voluntary contributions; and there are six private schools, in which are about 240 children, and two

## ARM

Sunday schools. A fever hospital and dispensary was erected in 1821, at an expense of £550, of which sum, £400 was presented by the grand jury, and the remainder was raised by subscription: it is a neat square building, in a healthy situation just without the town. The only relic of the ancient castle is a small fragment mantled with ivy, situated on an eminence above the river and adjoining the barracks. The cemetery of the Cistercian abbey is still used as a burying-place by the Roman Catholics. Arklow gives the title of baron, in the peerage of Ireland, by creation, to his Royal Highness the Duke of Sussex, and by tenure to the noble family of Butler, Marquesses of Ormonde.

ARLES, a village, in that part of the parish of KILLEBAN which is in the barony of SLIEUMARGUE, QUEEN'S county, and province of LEINSTER, 5 miles (N. W. by N.) from Carlow; containing 205 inhabitants. This place, which contains about 40 houses, is situated on the road from Carlow to Maryborough, and is of neat and pleasing appearance. The manufacture of tiles of excellent quality for roofing and flooring, and which were sent to Dublin and other places, where they were in much request, has been in a great degree superseded by the use of slates, and is now nearly extinct; the manufacture of yarn and linen is carried on to a small extent. The principal object of interest is the mausoleum of the Grace family, occupying the site of the south wing of the parish church, which was called Grace's chapel; it is 21 feet in length and 16 feet in breadth, with a lofty gabled roof, terminating at each extremity in crooked pinnacles 31 feet in height; the lower story consists of a vault with a circular roof, designed for the reception of the remains of the deceased members of the family, above which is a vaulted apartment of the same dimensions with a groined roof, in which are placed monumental inscriptions; in blank windows on the exterior are also large tablets, formerly within the building that previously occupied the site of the present mausoleum; the whole was erected in 1818, and the prevailing character is that of the later English style.

ARMAGH (County of), an inland county, in the province of ULSTER, bounded on the north by Lough Neagh, on the east by the county of Down, on the south-east by that of Louth, on the south-west by Monaghan, and on the west and north-west by Tyrone: it is situated between 54° 3' and 54° 31' (N. Lat.), and between 6° 14' and 6° 45' (W. Lon.); and comprises, according to the Ordnance survey, 328,076 statute acres, of which 267,317 acres are tillable, 17,941 are covered with water, and the remainder is mountain and bog. The population, in 1821, was 197,427; and, in 1831, 220,134.

This tract is supposed to have been part of that named by Ptolemy as the territories of the *Vinderii* and *Voluntii*: it afterwards formed part of the district called Orgial, which also comprised the counties of Louth and Monaghan. The formation of this part of Ireland into a separate dominion is said to have taken place so early as the year 332, after the battle of *Achaighlebh-derg*, in Fermoy, in which, as recorded by Tigernach, abbot of Clonmacnois, who died in 1068, Fergus Feagha, son of Froechair the Brave, the last of the Ultonian kings who resided in Eamania, was killed by the three Collas, who then expelled the Ultonians from that part of the province to the south of Lough Neagh, and formed it into

an independent state, to which they gave the name of *Orgial*, afterwards corrupted into *Oriel* or *Uriel*, names by which it was distinguished to the beginning of the seventeenth century.

The county was made shire ground, under its present name, in 1586, by the lord-deputy, Sir John Perrott, who, not relying with confidence on the vigilance and care of Henry O’Nial and Sir Henry Bagnell, to whom the government of Ulster had been entrusted, projected the division of the greater part of that province into seven counties, of which Armagh was one, and took its name from the chief town in it. For each of these counties he appointed sheriffs, commissioners of the peace, coroners, and other officers. Previously to this arrangement, the chief part of the property of the county had centred in the families of the O’Nials, the Mac Cahans, and the O’Hanlons. At the commencement of the seventeenth century, it was principally vested in those of Mac Henry, Acheson, O’Nial, Brownlow, and O’Hanlon, exclusively of the great territories settled on Moharty, which the Mac Cahans had forfeited in rebellion, and a large tract of country called Oirther, afterwards Orior, a district in the southern part, which also escheated, to the crown by rebellion of a branch of the O’Hanlons. According to a project for planting, by Jas. I., the whole of the arable and pasture land, amounting to 77,580 acres, was to be allotted in 61 proportions of three classes of 2000, 1500, and 1000 acres each, among the English and Scottish undertakers, the servitors, and the Irish natives. A portion was also assigned to the primate, another for glebes for the incumbents (of whom there was to be one for each proportion), another for the four corporate towns of Armagh, Mountnorris, Charlemont, and Tanderagee, and a fourth for a free grammar school. The native Irish were to be distributed among a few of the several proportions, with the exception of the swordsmen, who were to migrate into waste lands in Connaught and Munster. The project, which was but partially effected, was not acted upon until 1609, when a royal commission was issued to inquire into the king’s title to the escheated and forfeited lands in Ulster, with a view to the plantation there. Inquisitions were consequently held, the return of which for Armagh, made in August of the same year, states that the county was then divided into the five baronies of Armaghe, Toaghryny, Orier, Fuighes, and Onylane or O’Nealane, and enumerates with great particularity the names and tenures of the proprietors. In 1618, a second commission was issued to Captain Pynnar and others, to ascertain how far the settlers located there in the intervening period had fulfilled the terms of their agreement. It is somewhat remarkable that, although the inquisition names five baronies, three only are noticed in Pynnar’s survey; those of Armaghe and Toaghryny being omitted, probably because they contained no forfeited property. The number of the proportions specified in the survey are but 22, eleven of which, situated in O’Neylan, were in the hands of English undertakers 3 five in the Fuighes, in those of Scottish undertakers; and seven in Orier were allotted to servitors and natives. The number of tenants and men capable of bearing arms in the two first proportions amounted to 319 of the former, and 679 of the latter; the number in Orier is not given.

The county is partly in the diocese of Dromore,

but chiefly in that of Armagh. For civil purposes it is now divided into the baronies of Armagh, Turaney, O’Neilland East, O’Neilland West, Upper Fews, Lower Fews, Upper Orior, and Lower Orior. It contains the city and borough of Armagh; part of the borough, seaport, and market-town of Newry; the market and post-towns of Lurgan, Portadown, Tanderagee, Market-hill, and Newtown-Hamilton; the disfranchised borough of Charlemont; the post-towns of Richhill, Keady, Blackwatertown, Loughgall, Tynan, Forkhill, and Flurry-Bridge; and the market-towns of Middleton and Crossmeglán, which, with Killylea, have each a penny post. Prior to the Union it sent six members to the Irish parliament, two for the county at large, and two for each of the boroughs 3 but at present its representation consists of three members in the Imperial parliament, two for the county at large, and one for the borough of Armagh. The election takes place at Armagh; and the constituency, as registered in Oct. 1836, consisted of 384 £50, 324 £20, and 2384 £10 freeholders 3 5 £50 and 19 £20 rent-chargers; and 122 £20 and 573 £10 leaseholders; making a total of 3811. It is in the north-east circuit: the assizes are held at Armagh, where the county court-house and gaol are situated; and quarter sessions at Armagh, Lurgan, Market-hill, and Ballybott, of which the three last have each a court-house and bridewell. The number of persons charged with criminal offences and committed to the county gaol, in 1835, was 385, and of civil bill commitments, 111. The local government is vested in a lieutenant, vice-lieutenant, 13 deputy-lieutenants, and 63 other magistrates; besides whom there are the usual county officers, including three coroners. There are 17 constabulary police stations, having in the whole a force of a stipendiary magistrate, sub-inspector, paymaster, 5 chief and 19 subordinate constables, and 99 men, with 5 horses, maintained equally by Grand Jury presentments and by Government. The amount of Grand Jury presentments, for 1835, was £27,259. 2. 3½., of which £4704. 0. 3. was for the public roads of the county at large 3 £9974. 1. 7½. for the public roads, being the baronial charge; £1475.11.4. in repayment of loans advanced by Government 3 £2279. 10. 7. for the police, and £8825. 18. 6. for public establishments, officers’ salaries, buildings, &c. The public charitable institutions are a district lunatic asylum, and the county infirmary and fever hospital at Armagh 3 and dispensaries at Crossmeglán, Forkhill, Market-hill, Jonesborough, Keady, Blackwatertown, Seagoe, Loughgall, Richhill, Lurgan, Newtown-Hamilton, Poyntz-Pass, Tynan, Portadown, Tanderagee and Ballybott, supported by equal Grand Jury presentments and private subscriptions. There are also dispensaries at Tanderagee, Portadown, and Tullyhappy, built and supported by the Earl and Countess of Mandeville; and a fever hospital at Middleton, built and supported by the Trustees of Bishop Sterne’s munificent bequest. In the military arrangements this county is within the northern district, of which Armagh is the head-quarters, where there are an ordnance-depôt and an infantry barrack constructed to accommodate 12 officers, 174 men, and 5 horses: at Charlemont there is a fort, with an artillery barrack for 5 officers, 151 men, and 79 horses, to which is attached an hospital for 22 patients.

The northern verge of the county, near Lough Neagh

the north-western adjoining Tyrone, and the neighbourhoods of Armagh, Market-hill, and Tanderagee, are level; the remainder is hilly, rising in the southern parts into mountains of considerable elevation. The highest is Slieve Gullion, rising, according to the Ordnance survey, 1893 feet above the level of the sea; it is about seven miles from the southern border, and is considered to be the loftiest point of land in Ulster, except Slieve Donard, in the neighbouring county of Down. Slieve Gullion sinks on the east into the Fathom Hills, which skirt the Newry water. One of the finest and most extensive prospects in Ulster is obtained from its summit, which commands the bay of Dundalk; and the bold and picturesque features of mountain scenery are confined to this immediate vicinity, including the Doobrin mountains and the neighbourhood of Forkhill. Westward to the Fews the country exhibits a chain of abrupt hills, the greater part of which can never be reduced to a state of profitable cultivation. Further west are the Fews mountains, a subordinate range, lying in a direction from south-east to north-west. The fertility of the more level districts towards the eastern, northern, and north-western confines is very remarkable, especially in the views from Richhill, the numerous demesnes being sufficiently wooded to ornament the whole country, and the surface generally varied by pleasing undulations. From the shores of Lough Neagh, however, extend considerable tracts of low, marshy, and boggy land. The other lakes are few and small: that of Camlough, romantically situated on the northern verge of Slieve Gullion, is the largest. Lough Clay, in the western part of the county, which gives rise to one of the branches of the Callen river, is the next in size; but neither of them would be noticed for extent or beauty if situated in some of the neighbouring counties. A chain of small lakes occupying the south-western boundary of the county is valuable from the supply of water afforded by them to the mills in their neighbourhood. Coney Island, near the southern shore of Lough Neagh, and between the mouths of the Blackwater and Bann rivers, is the only island in the county; it is uninhabited. The climate is more genial than most of the other counties in Ulster, as is evinced by the greater forwardness of the harvests: this advantage has been attributed to the nature of the soil and subsoil, the gentle undulation of the surface, the absence of moor or marshy land, and the protection by mountains from the cooling breezes of the sea.

The soil is generally very fertile, especially in the northern part, the surface of which is a rich brown loam, tolerably deep, on a substratum of clay or gravel. There is an abundance of limestone in the vicinity of Armagh, and in Kilmore and other places; and there are quarries near Lough Neagh, but the stone lies so deep, and they are subject to such a flow of water, as to be of little practical use. Towards Charlemont there is much bog, which yields red ashes, and is easily reclaimable; the substratum of this is a rich limestone. The eastern part of the county consists of a light friable soil. In the south the country is rocky and barren: huge rocks of granite are found on the surface promiscuously mixed with blocks of limestone, as if thrown together by some convulsion of nature. All the limestone districts make good tillage and meadow ground: the natural meadow found on the banks of the rivers, and formed of a very

deep brown loam, yields great crops without manure. The hilly district is generally of a deep retentive soil on a gravelly but not calcareous substratum: a decayed freestone gravel, highly tinged with ferruginous ore, is partially found here: the subsoil is sometimes clay-slate. In these districts heath is peculiarly vigorous, except where the judicious application of lime has compelled it to give place to a more productive vegetation. Except near Newtown-Hamilton, there is but little bog among these hills. The valleys which lie between them have a rich and loamy soil, which yields much grain, and does not abound in aquatic plants, although the *poa fluitans* grows in them in great luxuriance. The general inequality of surface which pervades the county affords great facilities for drainage.

In consequence of the dense population the farms are generally very small, and much land is tilled with the spade. Wheat is a very general crop in the baronies of Armagh, the O'Neillands, and Turaney; the main crops in the other baronies are oats, flax, and potatoes. In the smaller farms potatoes constitute the first and second crops, sometimes even a third; and afterwards flax occupies a portion of the potatoe plot, and barley the remainder, if the soil be dry and fine, but if otherwise, crops of oats are taken in succession. The treatment of the wheat crop consists of one harrowing and one ploughing, to level the potatoe furrows; if two crops of potatoes have preceded, a small quantity of ashes is scattered over the surface. The seed most in use is the red Lammas wheat, and the quantity sown is about three bushels to the acre. Potatoe oats are commonly sown on the best lands; black oats, and sometimes white oats, on land manured with lime, in the mountainous districts; this latter species, when sown on mountain land not previously manured and drained, will degenerate into a black grain in two or three seasons. Flax is invariably sown on potatoe ground, the plot being tilled with the spade, but not rolled: Dutch seed is sown on heavy soils, American on light soils. The seed is not saved, and therefore the plant is pulled just before it changes colour, from an opinion that when thus prepared it makes finer yarn. More seed was sown, in 1835 than was ever before known, in consequence of the increased demand from the spinners in England and Ireland. The pasturage is abundant and nutritious; and though there are no extensive dairies, cows are kept by all the small farmers of the rich northern districts, whence much butter is sent to the Belfast market: a considerable quantity of butter, generally made up in small firkins, is also sent to Armagh and Newry for exportation. The state of agriculture in modern times has very much improved; gentlemen and large farmers have introduced all the improved agricultural implements, with the practice of drainage, irrigation, and rotation crops. Mangel-wurzel, turnips, clover, and all other green crops are now generally cultivated even upon the smallest farms, particularly around Matket-hill, Tanderagee, Banagher, and other places, where the greatest encouragement is given by Lords Gosford, Mandeville, and Charlemont, and by Col. Close and other resident gentlemen, who have established farming societies and expend large sums annually in premiums. The Durham, Hereford, North Devon, Leicester, Ayrshire, and other breeds of cattle have been introduced, and by judicious crosses a very

superior stock has been raised: some farmers on good soils have also brought over the Alderney breed, which thrives remarkably well; but in some of the mountain districts the old long-horned breed of the country is still preferred, and a cross between it and the old Leicester appears to suit both soil and climate, as they grow to a large size, give great quantities of milk, and fatten rapidly. The breed of sheep and horses has also been greatly improved; the former kind of stock is chiefly in the possession of gentlemen and large farmers. The horses used in farming are mostly a light active kind; but the best hunters and saddle horses are brought hither by dealers from other counties. Numerous herds of young cattle are reared on the Fews mountains, which are the only part of the county where grass farms are extensive. Goats are numerous, and are allowed to graze at liberty in the mountainous districts. Hogs are fattened in great numbers; the gentry prefer the Chinese breed, but the Berkshire is preferred by the country people, as being equally prolific and more profitable. Lime and dung are the general manures; the former is usually mixed with clay for the culture of potatoes, and is also applied to grass lands as a surface dressing preparatory to tillage, sometimes even three years before the sod is broken, as being deemed more effective than manuring the broken ground; the average quantity of lime laid on an acre is from 30 to 40 barrels. Thorn hedges well kept are the common fences in the richer districts, and with scattered timber trees and numerous orchards give them a rich woody appearance. In the mountainous district, too, the same fences are rising in every direction. Many parts of the county, particularly in the barony of Armagh, are decorated with both old and new timber: and in comparison with neighbouring districts it has a well-wooded appearance; but there are no extensive woodlands, although there is, near Armagh, a large public nursery of forest trees.

The geological features of the county are various and interesting. The mountain of Slieve Gullion, in its south-eastern extremity, is an offset of the granite district of Down, and is remarkable for the varieties of which it is composed. It is in the form of a truncated cone, and presents on some sides mural precipices several hundred feet in height, from which it acquires an appearance of greater elevation than it really attains: the summit is flat, and on it is a lake of considerable extent. The granite of this mountain, particularly that procured near the summit, is frequently used for mill-stones, being extremely hard and fine-grained, and composed of quartz, feldspar, mica, and hornblende. This, indeed, is here the common composition of this primitive rock, the feldspar being grey and the mica black. Sometimes the hornblende is absent, in which case the rock is found to be a pure granite; and at others it graduates into a beautiful sienite composed of flesh-coloured feldspar and hornblende. Flesh-coloured veins of quartz are also found to variegate the granite, in a beautiful manner, in several places. On the south, towards Jonesborough, the sienite succeeds to the granite, and afterwards passes into porphyry, which is succeeded by silicious slate. The Newry mountains and the Fathom hills are composed of granite. Around Camlough mica slate is found in vast beds. Westward the granite district of Slieve Gullion extends to the hill above Larkin-mill, on the western declivity of which the

granite basis is covered by almost vertical strata, composed first of an aggregation of quartz and mica with steatite, which in the distance of about a quarter of a mile is occasionally interstratified with greenish grey clay-slate, of which the strata still further west are wholly composed. Several slate quarries have here been opened and partially worked, but none with spirit or skill: the principal are at Dorcy, Newtown-Hamilton, Cregan-Duff, and in the vicinity of Crossmeigan. Further distant this becomes grauwacke slate, by being interstratified with grauwacke. In the neighbourhood of Market-hill the strata comprise also hornblende slate and greenstone porphyry. Sandstone is also connected with this district; there is a quarry of remarkably fine freestone at Grange; and on the surface of the southern confines is seen the intermixture of grit and limestone rocks above noticed. Trap rocks, forming a hard stone varying in hue between dark green and blue, here called whin, are found in various places in huge blocks and boulders, or long narrow stones. The substratum of the eastern portion of the county varies between a silicious schistus and an argillaceous deposit, forming a grauwacke district, which extends across to the western confines of the county. The west and middle of the county is limestone, which is generally white, except in the vicinity of the city of Armagh, where it assumes a red tinge, exhibiting that colour more distinctly as it approaches the town, improving also in quality, and increasing in the varieties of its shades. The minerals, as connected with metallurgy, are so few as scarcely to deserve notice, lead only excepted, a mine of which was worked in the vicinity of Ready, on a property held by the Earl of Farnham, under Dublin College; but after much expenditure the operations were discontinued in consequence of the loss incurred, which, however, has been attributed to the want of skilful or honest superintendence. Lead ore has also been found near Market-hill, in several places near Newtown-Hamilton, on the demesne of Ballymoyer, near Hockley, in Slieve Cross, near Forkhill, and in the parish of Middleton. Some indications of iron, imperfect lead, regulus of manganese, and antimony, have been found in a few spots. The other mineral substances found here are potters' clay and a variety of ochres. Various kinds of timber, particularly oak, pine, and yew, have been raised out of the bogs; petrified wood is found on the shores of Lough Neagh; and fern, spleenwort, and mosses have been discovered in the heart of slaty stones.

The woollen trade flourished extensively in this county until interrupted by the legislative measures enacted by William III., and cloth of every description was manufactured. The linen manufacture is now pursued in all its branches, the finest goods being produced in the northern parts. The extent of the manufacture cannot easily be ascertained, because much comes in from the outskirts of the neighbouring counties, though the excess thus arising is most probably counterbalanced by the goods sent out of Armagh to the markets in the adjoining counties. At the commencement of the present century, the value of its produce annually was estimated at £ 300,000, and at present exceeds £500,000. Large capitals are employed by bleachers, who purchase linen and bleach it on their own account; the principal district is on the river Callan, at Keady. Considerable sums are also employed in the purchase of yarn, which

is given out to the weaver to manufacture. Woollen goods are made solely for home consumption, and in only small quantities. Manufactories for the necessities of life in greatest demand, such as candles, leather, soap, beer, &c. are numerous; and there are mills for dressing flax and spinning linen yarn, and numerous large flour-mills.

The two principal rivers are the Blackwater and the Bann, which chiefly flow along the north-eastern and north-western boundaries of the county, the former discharging itself into the western side of Lough Neagh, and the latter into the southern part of the same lake, at Bann-foot ferry. The Newry water, after flowing through a narrow valley between the counties of Down and Armagh, empties itself into the bay of Carlingford, below Newry. The Callan joins the Blackwater below Charlemont: the Cusheir falls into the Bann at its junction with the Newry canal; and the Camlough, flowing from the lake of the same name, discharges itself into the Newry water. This last named river, during its short course of five miles, supplies numerous bleach-works, and corn, flour, and flax mills: its falls are so rapid that the tail race of the higher mill forms the head water of the next lower. The Newtown-Hamilton river is joined by the Tara, and flows into Dundalk bay, into which also the Flurry or Fleury, and the Fane, empty themselves. The total number of main and branch streams is eighteen, and the combined lengths of all are 165 miles. The mouths of those which flow into Lough Neagh have a fine kind of salmon trout, frequently 30lb. in weight: the common trout is abundant and large, as are also pike, eels, bream, and roach. An inland navigation along the border of the counties of Armagh and Down, from Newry to Lough Neagh, by the aid of the Bann and the Newry water, was the first line of canal executed in Ireland. Commencing at the tideway at Fathom, it proceeds to Newry, and admits vessels drawing nine or ten feet of water, having at each end a sea lock. From Newry to the point where the Bann is navigable, a distance of fifteen miles, is a canal for barges of from 40 to 60 tons, chiefly fed from Lough Brickland and Lough Shark, in the county of Down. The river Bann, from its junction with the canal to Lough Neagh, a distance of eleven miles and a half, completes the navigation, opening a communication with Belfast by the Lagan navigation, and with the Tyrone collieries by the Coal Island or Blackwater navigation. The chief trade on this canal arises from the import of bleaching materials, flax-seed, iron, timber, coal, and foreign produce from Newry; and from the export of agricultural produce, yarn, linen, fire-bricks, pottery, &c. The canal from Lough Erne to Lough Neagh, now in progress, enters this county near Tynan, and passes by Caledon, Blackwatertovra, and Charlemont to its junction with the river Blackwater above Verner's bridge, and finally with Lough Neagh. A line of railway from Dublin to Armagh, and thence to Belfast, and another from Armagh to Coleraine, have been projected. The roads are generally well laid out, and many of them of late have been much improved.

Among the relics of antiquity are the remains of the fortress of Eamania, near Armagh, once the royal seat of the kings of Ulster. The Danes' Cast is an extensive line of fortification in the south-eastern part of the county, and stretching into the county of Down. The tumulus

said to mark the burial-place of "Nial of the hundred battles" is still visible on, the banks of the Callan. The Vicar's Cairn, or Cairn-na-Managhan, is situated near the city of Armagh. Cairn Bann is in Orior barony, near Newry. A tumulus in Killeevy parish contains an artificial cavern. Two ancient brazen weapons were found in a bog near Carrick, where a battle is said to have been fought in 941. Spears, battle-axes, skeyns, swords, the golden torques, and collars, rings, amulets, and medals of gold, also various ornaments of silver, jet, amber, &c. have been found in different places, and are mostly preserved. Near Hamilton's Bawn, in 1816, was found the entire skeleton of an elk, of which the head and horns were placed in the hall of the Infirmary at Armagh; and in the same year also the body of a trooper was discovered in a bog near Charlemont, of which the dress and armour appeared to be of the reign of Elizabeth. The religious houses, besides those of the city of Armagh, of which any memorial has been handed down to us were Clonfeacle, Killevey or Kilsleve, Kilmore, Stradhailloyse, and Tahellen. The most remarkable military remains are Tyrone's ditches, near Poyntz Pass, Navan fort, the castles of Criff-Keirn and Argonell, the castle in the pass of Moyrath, and Castle Roe.

The peasantry are in possession of superior comforts in their habitations as well as in food and clothing, which cannot be attributed solely to the linen manufacture, as their neighbours of the same trade in the adjoining counties of Cavan and Monaghan are far behind them in this respect. The county possesses sufficient fuel for domestic consumption; but coal is imported from England by the Newry canal, and from the county of Tyrone by the Blackwater. In no other county do the working classes consume so much animal food. The general diffusion of the population is neither the result of a pre-determined plan, nor of mere accident: it arises from the nature of the linen manufacture, which does not require those employed in it to be collected into overgrown cities, or congregated in crowded factories. Engaged alternately at their loom and in their farm, they derive both health and recreation from the alternation. Green lawns, clear streams, pure springs, and the open atmosphere, are necessary for bleaching: hence it is that so many eminent bleachers reside in the country, and hence also the towns are small, and every hill and valley abounds with rural and comfortable habitations.

In the mountainous districts are several springs slightly impregnated with sulphur and iron. The borders of the bogs sometimes also exhibit ferruginous oozeings, one of which in the Fewes mountains is said to be useful in scrofulous complaints. The same effect was also formerly attributed to the waters of Lough Neagh, in the north-western limits of this county. Boate states, in addition to this, that the temperature of the sand at the bottom of the bay in which this sanative quality is perceived, alternates frequently between cold and warmth. A petrifying quality, such as that said to exist in some parts of Lough Neagh, has been discovered at Rosebrook, near Armagh, the mansion-house of which was built, in a great measure, of petrifications raised from a small lake there. Petrified branches of hawthorn have been found near the city of Armagh; and fossil remains of several animals have also been discovered in the limestone rocks in the same vicinity. Petrifications

of the muscle, oyster, leech, together with dendrites, belemnites, and madreporites, are also found; and in the mountain streams are pure quartz crystals, of which a valuable specimen, found near Keady, is in the possession of Dr. Colvan, of Armagh.



Seal.

ARMAGH, a city, market and post-town, and a parish, partly in the barony of O'NEILLAND WEST, but chiefly in that of ARMAGH, county of ARMAGH (of which it is the capital), and province of ULSTER, 31 miles (S. W. by W.) from Belfast, and 65¾ (N.N.W.) from Dublin; containing 10,518 inhabitants, of which number, 9470 are within the limits of the borough.

The past importance of this ancient city is noticed by several early historians, who describe it as the chief city in Ireland. St. Fiech, who flourished in the sixth century, calls it the seat of empire; Giraldus Cambrensis, the metropolis 3 and, even so lately as 1580, Cluverius styles it the head of the kingdom, adding that Dublin was then next in rank to it. The original name was *Druim-sailech*, "the hill of sallows," which was afterwards changed to *Ard-sailech*, "the height of sallows," and, still later, to *Ard-macha*, either from *Eamhuin-macha*, the regal residence of the kings of Ulster, which stood in its vicinity, or, as is more probable, from its characteristic situation, *Ard-macha*, signifying "the high place or field."

Armagh is the head of the primacy of all Ireland, and is indebted for its origin, and ecclesiastical pre-eminence, to St. Patrick, by whom it was built, in 445. He also founded, near his own mansion, the monastery of St. Peter and St. Paul, for Canons Regular of the order of St. Augustine, which was rebuilt by Imar O'Hoedegan, and was the most distinguished of the religious establishments which existed here, having materially contributed to the early importance of the place. This institution received numerous grants of endowment from the native kings, the last of whom, Roderick O'Connor, made a grant to its professors, in 1169; in-  
 somuch that its landed possessions became very extensive, as appears from an inquisition taken on its suppression. Attached to it was a school or college, which long continued one of the most celebrated seminaries in Europe, and from which many learned men, not only of the Irish nation, but from all parts of Christendom, were despatched to diffuse knowledge throughout Europe. It is said that 7000 students were congregated in it, in the pursuit of learning, at one period; and the annals of Ulster relate that, at a synod held by Gelasius at Claonadh, in 1162, it was decreed that no person should lecture publicly on theology, except such as had studied at Armagh. The city was destroyed by accidental conflagrations in the year 670, 687, and 770, and also sustained considerable injury in the last-mentioned year by lightning. In subsequent periods it suffered severely and repeatedly from the Danes, a band of whom having landed at Newry, in 830, penetrated into the interior, and having stormed Armagh established their headquarters in it for one month, and on being driven out, plundered and reduced it to ashes. In 836, Tergesius

or Thorgis, a Danish chieftain, equally celebrated for his courage and ferocity, after having laid waste Con-naught and a great part of Meath and Leinster, turned his arms against Ulster, which he devastated as far as Lough Neagh, and then advancing against Armagh, took it with little difficulty. His first act, after securing possession of the place, was the expulsion of the Bishop Farannan, with all the students of the college, and the whole body of the religious, of whom the bishop and clergy sought refuge in Cashel. The numerous atrocities perpetrated by the invaders at length excited a combined effort against them. Nial the Third collected a large army, and after having defeated the Danes in a pitched battle in Tyrconnel, advanced upon Armagh, where, after a second successful engagement, and while preparing to force his victorious way into the city, the main position of the enemy in these parts, he was drowned in the river Callan, in an attempt to save the life of one of his followers. Malachy, his successor, obtained possession of the city, in which a public assembly of the princes and chieftains of Ireland was held, in 849, to devise the means of driving their ferocious enemies out of the island. In their first efforts the Danes suffered several defeats; but, having concentrated their forces, and being supported by a reinforcement of their countrymen, they again marched against Armagh, and took and plundered it about the year 852.

The subsequent annals of Armagh, to the commencement of the 11th century, are little more than a reiteration of invasions and conquests by the Danes, and of successful but brief insurrections of the natives, in all of which this devoted city became in turn the prize of each contending army, and suffered all the horrors of savage warfare. In 1004, the celebrated Brian Boru entered Armagh, where he presented at the great altar of the church a collar of gold weighing 20 ounces; and after his death at the battle of Clontarf, in 1014, his remains were deposited here, according to his dying request, with those of his son Murchard, who fell in the same battle. From this period to the English invasion the history of Armagh exhibits a series of calamitous incidents either by hostile inroads or accidental fires. Its annals, however, evince no further relation to the events of that momentous period than the fact of a synod of the Irish clergy having been held in it by Gelasius, in 1170, in which that assembly came to the conclusion that the foreign invasion and internal distractions of the country were a visitation of divine retribution, as a punishment for the inhuman practice of purchasing Englishmen from pirates and selling them as slaves; and it was therefore decreed that every English captive should be liberated. The city suffered severely from the calamities consequent on the invasion of Edward Bruce, in 1315, during which the entire see was lamentably wasted, and the archbishop was reduced to a state of extreme destitution, by the reiterated incursions of the Scottish army.

During the local wars in Ulster, at the close of the 15th and the beginning of the 16th centuries, this city was reduced to a state of great wretchedness; and in the insurrection of Shane O'Nial or O'Neal, Lord Sussex, then lord-lieutenant, marched into Ulster to oppose him; and having attacked him successfully at Dundalk, forced him to retire upon Armagh, which the

lord-lieutenant entered in Oct. 1557, and wasted with fire and sword, sparing only the cathedral. In 1566, O’Nial, to revenge himself on Archbishop Loftus, who had transmitted information of his hostile intentions to Government, even before the Irish chieftains and the lord-deputy had preferred their complaint against him, resolved, on a special expedition against this city, and on this occasion committed dreadful havoc, not even sparing the cathedral. In the year 1575, Sydney, the lord-deputy, marched into Ulster against Turlogh O’Nial and fixed his head-quarters at Armagh, whither that chieftain, after some ineffectual negotiations through the agency of his wife, proceeded, and having surrendered himself, was permitted to return home without molestation. In the short but sanguinary war carried on between the English Government and Hugh O’Nial, Earl of Tyrone, towards the close of the reign of Elizabeth, the earl obtained possession of this place by stratagem; but unfavourable events in other parts soon obliged him to evacuate the place. In the course of the same war, Armagh was again invested, in 1598, by this chieftain, who hoped to reduce it a second time by famine, but was baffled by the treachery of his illegitimate son, Con O’Nial, who, having deserted to the English, discovered a private road by which Sir Henry Bagnall the British commander, was enabled to send in such a supply of men and provisions as completely frustrated the earl’s efforts. Soon after, the English were utterly defeated, and their commander killed, in a desperate attempt to force O’Nial’s intrenchments, the immediate consequence of which was their evacuation of Armagh, which, however, was retaken in 1601, by Lord Mountjoy, who made it one of his principal positions in his Ulster expedition, and occupied it with a garrison of 900 men. In the early part of the 17th century, a colony of Scottish Presbyterians settled here, from which it is supposed Scotch-street, near the eastern entrance of the town, took its name.

At the commencement of the war in 1641, Armagh fell into the hands of Sir Phelim O’Nial, who, on being soon after, forced to evacuate it, set fire to the cathedral, and put to death many of the inhabitants. On the breaking out of the war between James II. and William, Prince of Orange, the Earl of Tyrconnel, then lord-lieutenant under the former sovereign, took the charter from the corporation, and placed a strong body of troops in the town; but they were surprised and disarmed by the people of the surrounding country, who had risen in favour of the new dynasty: the garrison was permitted to retreat without further injury to Louth, and Lord Blayney, having taken possession of the town, immediately proclaimed King William. This nobleman, however, was soon afterwards compelled to evacuate it, and retreat with his forces to Londonderry, at that period the last refuge of the Protestants. James, in his progress through the north to and from the siege of Derry, rested for a few days at Armagh, which he describes as having been pillaged by the enemy, and very inconvenient both for himself and his suite. In 1690, Duke Schomberg took possession of it, and formed a depot of provisions here. No important event occurred after the Revolution until the year 1769, when this city furnished a well-appointed troop of cavalry to oppose Thurot at Carrickfergus. In 1778, on the apprehension of an invasion from France and of

civil disturbances, several of the inhabitants again formed themselves into a volunteer company, and offered the command to the Earl of Charlemont, by whom, after some deliberation, it was accepted. In 1781, an artillery company was formed; and in the following year, a troop of volunteer cavalry, of which the Earl of Charlemont was also captain. In 1796, this nobleman, in pursuance of the wishes of Government, formed an infantry company and a cavalry troop of yeomanry in the town, whose numbers were afterwards augmented to 200: they were serviceable in performing garrison duty during the temporary absence of the regular troops in the disturbances of 1798, but in 1812 were disbanded by order of the lord-lieutenant.

The city, which is large, handsome, and well built, is delightfully situated on the declivity of a lofty eminence, round the western base of which the river Callan winds in its progress to the Blackwater. It is chiefly indebted for its present high state of improvement to the attention bestowed on it by several primates since the Reformation, especially by Primate Boulter, and, still more so, by Primate Robinson, all of whom have made it their place of residence. The approaches on every side embrace interesting objects. On the east are the rural village and post-town of Rich-hill, and the demesne of Castle-Dillon, in which the late proprietor erected an obelisk on a lofty hill in memory of the volunteers of Ireland. The western approach exhibits the demesnes of Caledon, Glasslough, Woodpark, Elm Park, and Knappagh; those from Dungannon and Loughgall pass through a rich and well-wooded country; that from the south, descending through the fertile, well-cultivated, and busy vale of the Callan, the banks of which are adorned with several seats and extensive plantations, interspersed with numerous bleach-greens and mills, is extremely pleasing; and that from the south-east, though less attractive, is marked by the classical feature of Hamilton’s Bawn, immortalised by the sarcastic pen of Swift. Many of the streets converge towards the cathedral, the most central point and the most conspicuous object in the city, and are connected by cross streets winding around the declivity; they have flagged pathways, are Macadamised, and are lighted with oil gas from works erected in Callan-street, by a joint stock company, in the year 1827, but will shortly be lighted with coal gas, the gasometer for which is now in progress of erection; and since 1833 have been also cleansed and watched under the provisions of the general act of the 9th of Geo. IV., cap. 82, by which a cess is apportioned and levied on the inhabitants. A copious supply of fresh water has been procured under the authority of two general acts passed in 1789 and 1794. Metal pipes have been carried through all the main streets, by which a plentiful supply of good water is brought from a small lake or basin nearly midway between Armagh and Hamilton’s Bawn, in consideration of a small rate on each house; and fountains have also been erected in different parts of the town occupied by the poorer class of the inhabitants. The city is plentifully supplied with turf, and coal of good quality is brought from the Drumglass and Coal Island collieries, 11 miles distant. A public walk, called the Mall, has been formed by subscription, out of ground granted on lease to the corporation, originally in 1797, by the primate, being a part of the town commons, which were

vested in the latter for useful purposes by an act of the 13th and 14th of Geo. III.: the enclosed area, on the eastern side of which are many superior houses, comprehends nearly eight acres, kept in excellent condition. In addition to this, the primate's demesne is open to respectable persons; and his laudable example has been followed by two opulent citizens, who have thrown open their grounds in the vicinity for the recreation of the inhabitants. The Tontine Buildings, erected as a private speculation by a few individuals, contain a large assembly-room having a suite of apartments connected with it, a public news'-room, and a savings' bank. Dramatic performances occasionally take place in this edifice, from the want of a special building for their exhibition. The public library was founded by Primate Robinson, who bequeathed for the free use of the public his valuable collection of books, and endowed it with lands at Knockhamill and houses in Armagh yielding a clear rental of £339. He also erected the building, which is a handsome edifice in the Grecian style, situated to the north-west of the cathedral, and completed in 1771, as appears by the date in front, above which is the appropriate inscription "ΤΟ ΤΗΣ ΨΥΧΗΣ ΙΑΤΡΕΙΟΝ." The room in which the books are deposited is light, airy and commodious, and has a gallery: there are also apartments for a resident librarian. In 1820, an additional staircase was erected, as an entrance at the west end, which has in a great measure destroyed the uniformity and impaired the beauty of the building. The collection consists of about 20,000 volumes, and comprises many valuable works on theology, the classics, and antiquities, to which have been added several modern publications. In the record-room of the diocesan registry are writings and books bequeathed by Primate Robinson to the governors and librarian, in trust, for the sole use of the primate for the time being. The primate, and the dean and chapter, by an act of the 13th and 14th of Geo. III., are trustees of the library, with liberal powers. The observatory, beautifully situated on a gentle eminence a little to the north-east of the city, was also erected by Primate Robinson, about the year 1788, on a plot of 15 acres of land: the building is of hewn limestone, and has on its front the inscription, "The Heavens declare the glory of God;" it comprises two lofty domes for the observatory, and a good house for the residence of the astronomer. The munificent founder also provided for the maintenance of the astronomer, and gave the impropriate tithes of Carlingford for the support of an assistant astronomer and the maintenance of the observatory, vesting the management in the primate for the time being and twelve governors, of whom the chapter are eight, and the remaining four are elected by them as vacancies occur. Primate Robinson dying before the internal arrangements were completed, the establishment remained in an unfinished state till 1825, when the Right Hon. and Most Rev. Lord J. G. De La Poer Beresford, D.D., the present primate, furnished the necessary instruments, &c., at a cost of nearly £3000. This city is usually the station of a regiment of infantry: the barracks occupy an elevated and healthy situation, and are capable of accommodating 800 men. In the immediate vicinity is the archiepiscopal palace, erected in 1770 by Primate Robinson, who also, in 1781, built a beautiful chapel of Grecian architecture nearly adjacent,

and embellished the grounds, which comprise about 800 acres, with plantations tastefully arranged.

Though an increasing place, Armagh has now no manufactures, and but little trade, except in grain, of which a great quantity is sent to Portadown and Newry for exportation: much of the flour made in the neighbourhood is conveyed to the county of Tyrone. After the introduction of the linen manufacture into the North of Ireland, Armagh became the grand mart for the sale of cloth produced in the surrounding district. From a return of six market days in the spring of 1835, the average number of brown webs sold in the open market was 4292, and in private warehouses 3412, making a total of 7704 webs weekly, the value of which, at £1.11. each, amounts to £620,942. 8. per annum. But this does not afford a just criterion of the present state of the trade, in which a great change has taken place within the last 20 years; the quantity now bleached annually in this neighbourhood is nearly double that of any former period, but only a portion of it is brought into the market of Armagh. The linen-hall is a large and commodious building, erected by Leonard Dobbin, Esq., M.P. for the borough: it is open for the sale of webs from ten to eleven o'clock every Tuesday. A yarn market is held, in which the weekly sales amount to £3450, or £179,400 per annum. There are two extensive distilleries, in which upwards of 25,000 tons of grain are annually consumed; an ale brewery, consuming 3800 barrels of malt annually; several extensive tanneries; and numerous flour and corn mills, some of which are worked by steam. The amount of excise duties collected within the district for the year 1835 was £69,076. 5. 8½. The Blackwater, within four miles of the city, affords a navigable communication with Lough Neagh, from which, by the Lagan canal, the line of navigation is extended to Belfast; and to the east is the navigable river Bann, which is connected with the Newry canal. A canal is also in progress of formation from the Blackwater, to continue inland navigation from Lough Neagh to Lough Erne, which will pass within one mile of the city. The markets are abundantly supplied; they are held on Tuesday, for linen cloth and yarn, pigs, horned cattle, provisions of all kinds, vast quantities of flax, and flax-seed during the season; and on Saturday, for grain and provisions. Fairs are held on the Tuesday after Michaelmas, and a week before Christmas, and a large cattle market has been established on the first Saturday in every month. By a local act obtained in 1774, a parcel of waste land adjoining the city, and containing about 9½ plantation acres, was vested in the archbishop and his successors, to be parcelled into divisions for holding the fairs and markets, but only the fairs are now held on it. The market-house, an elegant and commodious building of hewn stone, erected by Archbishop Stuart, at an expense of £3000, occupies a central situation at the lower extremity of Market-street; the old shambles, built previously by Primate Robinson, have been taken, down, and a more extensive and convenient range, with markets for grain, stores, weigh-house, &c, attached, was erected in 1829 by the committee of tolls: the supply of butchers' meat of very good quality is abundant, and the veal of Armagh is held in high estimation: there is also a plentiful supply of sea and fresh-water fish. Several of the inhabitants, in 1821, raised a subscription, by shares



(on debentures or receipts) of £25 each, amounting to £1700, and purchased the lessee's interest in the tolls, of which a renewal for 21 years was obtained in 1829: eight resident shareholders, elected annually, and called the "Armagh Toll Committee," have now the entire regulation and management of the tolls and customs of the borough, consisting of market-house, street, and shambles' customs, in which they have made considerable reductions, and the proceeds of which, after deducting the expenses of management and five per cent. interest for the proprietors of the debentures, are applied partly as a sinking fund for liquidating the principal sum of £1700, and partly towards the improvement of the city and the places for holding the fairs and markets. The Bank of Ireland and the Provincial Bank have each a branch establishment here; and there are also branches of the Northern and Belfast banking companies. The post is daily: the post-office revenue, according to the last return to Parliament, amounted to £1418. 4. 0½.

The inhabitants were incorporated under the title of the "Sovereign, Free Burgesses, and Commonalty of the Borough of Ardmagh," in 1613, by charter of Jas. I., which was taken from them by Jas. II., who granted one conferring more extensive privileges; but Wm. III. restored the original charter, under which the corporation consists of a sovereign, twelve free burgesses, and an unlimited number of freemen, of whom there are at present only two; a town-clerk and registrar, and two Serjeants-at-mace are also appointed. The sovereign is, by the charter, eligible by the free burgesses from among themselves, annually on the festival of the Nativity of St. John the Baptist (June 24th); the power of filling a vacancy in the number of free burgesses is vested in the sovereign and remaining free burgesses; the freemen are admitted by the sovereign and free burgesses; and the appointment of the inferior officers is vested in the corporation at large. By charter of King James, the borough was empowered to send two representatives to the Irish parliament, but the right of election was confined to the sovereign and twelve burgesses, who continued to return two members till the union, when the number was reduced to one. The nature of the franchise continued the same until the 2nd of Wm. IV., when the free burgesses not resident within seven miles of the borough were disfranchised, and the privilege of election was extended to the £10 householders; and as the limits of the district called "the corporation" comprehend 1147 statute acres unconnected with the franchise, a new electoral boundary (which is minutely described in the Appendix) was formed close round the town, comprising only 277 acres: the number of voters registered, according to the latest classified general return made to Parliament, amounted to 454, of whom 443 were £10 householders and 11 burgesses; the number of electors qualified to vote at the last election was 541, of whom 360 polled; the sovereign is the returning officer. The seneschal of the manor of Armagh, who is appointed by the primate, holds his court here, and exercises jurisdiction, both by attachment of goods and by civil bill process, in all causes of action arising within the manor and not exceeding £10: the greater part of the city is comprised within this manor, the remainder being in that of Mountnorris adjoining. The assizes and general quarter

sessions are held twice a year; a court for the relief of insolvent debtors is held three times in the year; and the county magistrates resident in the city and its neighbourhood hold a petty session every Saturday. The corporation grand jury consisted of a foreman and other jurors, usually not exceeding 23 in number, chosen from among the most respectable inhabitants by the sovereign, generally within a month after entering upon his office, and continued to act until the ensuing 29th of September; but its dissolution took place at the close of the year 1832, when a new grand jury having been formed amidst much political excitement, they determined, under an impression that the inhabitants would resist any assessment which they might make, to abrogate their functions, and the system appears to be abandoned. The inconvenience which resulted from the dissolution of the corporation grand jury induced the inhabitants to adopt measures for carrying into effect the provisions of the act of the 9th of Geo. IV., cap. 82, previously noticed. The sessions-house, built in 1809, is situated at the northern extremity of the Mall: it has an elegant portico in front, and affords every accommodation necessary for holding the courts, &c. At the opposite end of the Mall stands the county gaol, a neat and substantial building, with two enclosed yards in which the prisoners may take exercise, and an infirmary containing two wards for males and two for females: there is also a tread-wheel. It is constructed on the old plan, and does not afford convenience for the classification of prisoners, but is well ventilated, clean, and healthy. The females are instructed by the matron in spelling and reading. In 1835, the average daily number of prisoners was 85; and the total net expense amounted to £1564. 14. 6. Armagh is a chief or baronial constabulary police station, of which the force consists of one chief officer, four constables, and twelve men.



*Arms of the Archbishopric.*

THE SEE OF ARMAGH, according to the common opinion of native historians, was founded by St. Patrick, who in that city built the cathedral and some other religious edifices, in 445. Three years after, he held a synod there, the canons of which are still in existence; and in 454 he resigned the charge of the see (to which, on his recommendation, St. Binen was appointed), and spent the remainder of a life protracted to the patriarchal period of 120 years, in visiting and confirming the various churches which he had founded, and in forming others. Prior to the year 799, the bishop of Armagh and his suffragan bishops were obliged to attend the royal army during the military expeditions of the king of Ireland; but on a remonstrance made by Connach, then archbishop, the custom was discontinued. A tumult which broke out in the city, during the celebration of the feast of Pentecost, in 889, between the septs of Cinel-Eoghain, of Tyrone, and Ulidia, of Down, affords an instance of the great power exercised by the archbishops at this period. Moelbrigid, having succeeded in quelling the disturbance, mulcted each of the offending parties in a fine of 200 oxen, exacted hostages for their future good con-

duct, and caused six of the ringleaders on each side to be executed on a gallows. The commencement of the twelfth century was marked by a contest as to the right of the primacy, which had been monopolised during fifteen episcopal successions by a single princely tribe, as an hereditary right. "Eight married men," says St. Bernard, "literate indeed, but not ordained, had been predecessors to Celsus, on whose demise the election of Malachy O'Morgair to the primatial dignity, by the united voice of the clergy and people, put an end to the contest, though not without some struggles." Malachy resigned the primacy in 1137, and in lieu of it accepted the bishoprick of Down, *which see* he afterwards divided into two, reserving one to himself. His object seems to have resulted from a wish to procure leisure for a journey to Rome, with a view to prevail upon the pope to grant palls to the archbishops of Armagh and Cashel; but in this he was, on his first journey, disappointed, by being informed that so important a measure could only be conceded in pursuance of the suffrage of an Irish council. On making a second journey for the same purpose, he fell sick on the road, and died at the abbey of Clarevall, in the arms of his friend, St. Bernard. Nevertheless, this object was soon after accomplished, even to a greater extent than he had proposed. In 1152, Cardinal Paparo arrived in Ireland as legate from Pope Eugene III., with four palls for the four archbishops, to whom the other Irish bishops were subjected as suffragans. The following sees, several of which are now unknown even by name, were then placed under the provincial jurisdiction of the archbishop of Armagh; viz., Connor, Dumdaleghlas (now Down), Lugud, Cluainiard or Clonard, Connanas, Ardachad (now Ardagh), Rathboth (now Raphoe), Rathlurig or Rathlure, Damliag, and Darrick (now Derry).

The origin of a dispute between the Archbishops of Armagh and Dublin, regarding their respective claims to the primatial authority of Ireland, may be traced to this period, in consequence of a papal bull of 1182, which ordained that no archbishop or bishop should hold any assembly or hear ecclesiastical causes in the diocese of Dublin, unless authorised by the pope or his legate: but it was not until the following century that this dispute acquired a character of importance. The rank of the former of these prelates among the bishops of Christendom was determined at the council of Lyons, where, in the order of subscription to the acts, the name "Albertus Armachanus" preceded those of all the bishops of France, Italy, and Spain. In 1247, Archbishop Reginald or Rayner separated the county of Louth from the diocese of Clogher, and annexed it to Armagh. Indeed, before this act, the inadequacy of the revenue to maintain the dignity of the see occasioned Hen. III. to issue a mandate to the lord justice of Ireland, to cause liberty of seisin to be given to the Archbishop of Armagh of all the lands belonging to the see of Clogher: but this writ was not carried into effect. In 1263, Pope Urban addressed a bull to Archbishop O'Scanlain, confirming him in the dignity of primate of all Ireland; but the authenticity of the document has been disputed. This bull did not put an end to the contest about precedence with the Archbishop of Dublin, which was renewed between Lech, Archbishop of Dublin, and Walter Jorse or Joyce, then primate, whose brother and successor, Rowland, persevering in the claim, was

resisted by Bicknor, Archbishop of Dublin, and violently driven out of Leinster, in 1313. Again, in 1337, Primate David O'Hiraghty was obstructed in his attendance on parliament by Bicknor and his clergy, who would not permit him to have his crosier borne erect before him in the diocese of Dublin, although the king had expressly forbidden Bicknor to offer him any opposition. In 1349 Bicknor once more contested the point with Fitz-Ralph, Archbishop of Armagh; and, notwithstanding the king's confirmation of the right of the latter to erect his crosier in any part of Ireland, the lord justice and the prior of Kilmainham, being bribed, as is supposed, by Bicknor, combined with that prelate in opposing the claims of the primate, who thereupon excommunicated the resisting parties. Shortly after both Bicknor and the prior died; and the latter, on his death-bed, solicited Fitz-Ralph's forgiveness through a special messenger. After his decease, his body was refused Christian burial, until absolved by the primate in consequence of his contrition. In 1350, the king, through partiality to John de St. Paul, then Archbishop of Dublin, revoked his letter to Fitz-Ralph, and prohibited him from exercising his episcopal functions in the province of Dublin; and, in 1353, Pope Innocent VI. decided that Armagh and Dublin should be both primatial sees; the occupant of the former to be styled Primate of all Ireland, and of the latter, Primate of Ireland. In 1365, the Archbishops Milo Sweetman and Thomas Minot renewed the controversy, which, after that period, was suffered to lie dormant till Richard Talbot, Archbishop of Dublin, prevented Primate Swain from attending his duty in five successive parliaments held in 1429, 1435, and the three following years. Primates Mey and Prene experienced similar opposition; but after the decease of Talbot, in 1449, their successors enjoyed their rights undisturbed till 1533, when John Alen, Archbishop of Dublin, revived the contest with Primate Cromer, but seemingly without success. Edw. VI. divested Archbishop Dowdall of the primacy, in 1551, in order to confer it on George Browne, Archbishop of Dublin, as a reward for his advocacy of the Reformation; but on the same principle the right was restored to Dowdall on the accession of Mary. In 1623, Launcelot Bulkeley revived the contest with Primate Hampton, and continued it against his successor, the distinguished Ussher, in whose favour it was decided by the Earl of Strafford, then lord-deputy, in 1634.

At the commencement of the Reformation, Primate Cromer was inflexible in his determination to oppose its introduction into the Irish church; and on his death, in 1542, his example was followed by his successor, Dowdall, who, after the accession of Edw. VI., maintained a controversy on the disputed points with Staples, Bishop of Meath, in which both parties claimed the victory. The English government, finding him determined in his opposition to the new arrangements, issued a mandate rendering his see subordinate to that of Dublin, which caused Dowdall to quit the country and take refuge on the continent. The king, deeming this act a virtual resignation of the see, appointed Hugh Goodacre his successor; but Dowdall was restored by Queen Mary, and held the see till his death in 1558, the year in which his protectress also died. Notwithstanding the ecclesiastical superiority of the see of Armagh over that of Dublin, the income of the latter was

so much greater, that Adam Loftus, who had been appointed Archbishop of Armagh on the death of Dowdall, was removed a few years after to Dublin, as being more lucrative: he was only 28 years of age on his first elevation, being the youngest primate of all Ireland upon record, except Celsus. In 1614-15, a regrant of the episcopal property of Armagh, together with a large additional tract of land, accruing from the forfeited estates of the Earls of Tyrone and Tyrconnel, was made to Primate Hampton. His immediate successor was the celebrated James Ussher, during whose primacy Chas. I. endowed anew the college of vicars choral in the cathedral, by patent granted in 1635, by which he bestowed on them various tracts of land, the property of the dissolved Culdean priory. Ussher was succeeded by Dr. Bramhall, a man also of great learning and mental powers, who was appointed by Chas. II. immediately after the Restoration. Dr. Lindsay, who was enthroned in 1713, endowed the vicars choral and singing boys with £200 per annum out of lands in the county of Down, and also procured for them a new charter, in 1720. Dr. Boulter, who was translated from the see of Bristol to that of Armagh, on the death of Lindsay in 1724, is known only as a political character; a collection of his letters is extant. He was succeeded by Dr. Hoadly, translated from Dublin, who published some sermons and other works; and the latter by Dr. Stone, also an active participator in the political events of the time. His successor was Dr. Robinson, Bishop of Kildare, and after his translation created Baron Rokeby, of Armagh, whose history may be best learned in the contemplation of the city over which he presided, raised by his continued munificence from extreme decay to a state of opulence and respectability, and embellished with various useful public institutions, worthy of its position among the principal cities of Ireland; and from the pastoral care evinced by him in an eminent degree in the erection of numerous parochial and district churches for new parishes and incumbencies, to which he annexed glebes and glebe-houses, and in promoting the spiritual concerns of his diocese.

Of the R. C. archbishops, since the Reformation, but little connected with the localities of the see is known. Robert Wauchope, a Scotchman, who had been appointed by the pope during the lifetime of Dowdall, may rightly be considered the first 5 for Dowdall, though a zealous adherent to the doctrines of the Church of Rome, had been appointed solely by the authority of Hen. VIII. Peter Lombard, who was appointed in 1594, is known in the literary and political circles by his commentary on Ireland, for which a prosecution was instituted against him by Lord Strafford, but was terminated by Lombard's death at Rome, in 1625, or the year following. Hugh M'Caghwell, his successor, was a man of singular piety and learning, an acute metaphysician, and profoundly skilled in every branch of scholastic philosophy: a monument was erected to his memory by the Earl of Tyrone. Oliver Plunket, appointed in 1669, obtained distinction by his defence of the primatial rights against Talbot, Archbishop of Dublin; but his prosecution and death for high treason, on a charge of favouring a plot for betraying Ireland to France, have rendered his name still more known. Hugh M'Mahon, of the Monaghan family of that name, was appointed in 1708: his great

work is the defence of the primatial rights, entitled "*Jus Primitiale Armacanum*," in which he is said to have exhausted the subject.

The *Archbishoprick*, or *Ecclesiastical Province of Armagh* comprehends the ten dioceses of Armagh, Clogher, Meath, Down, Connor, Derry, Raphoe, Kilmore, Dro-more, and Ardagh, which are estimated to contain a superficies of 4,319,250 acres, and comprises within its limits the whole of the civil province of Ulster; the counties of Longford, Louth, Meath, and Westmeath, and parts of the King's and Queen's counties, in the province of Leinster; and parts of the counties of Leitrim Roscommon, and Sligo, in the province of Con-naught. The archbishop, who is primate and metro-politan of all Ireland, presides over the province, and exercises all episcopal jurisdiction within his own diocese; and the see of Down being united to that of Connor, and that of Ardagh to the archiepiscopal see of Tuam, seven bishops preside over the respective dioceses, and are suffragan to the Lord-Primate. Under the Church Temporalities' Act of the 3rd of Wm. IV., the archiepiscopal jurisdiction of the province of Tuam will become extinct on the death of the present arch-bishop, and the dioceses now included in it will be suffragan to Armagh.

The *diocese of Armagh* comprehends the greater part of that county, and parts of those of Meath, Louth, Tyrone, and Londonderry: it comprises by computation a superficial area of 468,550 acres, of which 1300 are in Meath, 108,900 in Louth, 162,500 in Tyrone, and 25,000 in Londonderry. It was anciently divided into two parts, the English and the Irish, now known as the Upper and Lower parts: the English or Upper part embraces that portion which extends into the counties of Louth and Meath, and is subdivided into the rural deaneries of Drogheda, Atherdee or Ardee, and Dundalk; and the Irish or Lower part comprehends the remaining portion of the diocese in the counties of Armagh, Tyrone, and Londonderry, and is subdivided into the rural deaneries of Creggan, Aghaloe, Dungannon, and Tullahog. In all ancient synods and visitations the clergy of the English and Irish parts were congregated separately, which practice is still observed, the clergy of the Upper part assembling for visitation at Drogheda, and those of the Lower at Armagh. The see of Clogher, on the first avoidance by death or translation, will, under the Church Temporalities' Act, become united to that of Armagh, and its temporalities will be vested in the Ecclesiastical Commissioners for Ireland. There are 100,563 statute acres belonging to the see of Armagh, of which 87,809 are profitable land, the remainder being bog or moun-tain; and the gross amount of its yearly revenue on an average is about £17,670, arising from chief rents, fee farms, and copyhold leases. On the death of the pre-sent primate the sum of £4500 is, tinder the above act, to be paid out of the revenue annually to the Ecclesias-tical Commissioners. The chapter consists of a dean, precentor, chancellor, treasurer, archdeacon, and the four prebendaries of Mullaghbrack, Ballymore, Loughgall, and Tynan, with eight vicars choral, and an organist and choir. The dean and precentor are the only dig-nitaries for whom houses are provided; five houses are assigned for the vicars choral and organist. Each dig-nity and prebend has cure of souls annexed, as regards the benefice forming its corps. The economy estate of

the cathedral yields an annual rental of £180.1. 5., which is expended in the payment of salaries to the officers of the cathedral, and in defraying other charges incident to the building. The diocese comprises 88 benefices, of which, 14 are unions consisting of 45 parishes, and 74 consist of single parishes or portions thereof. Of these, 4 are in the gift of the Crown, 51 in that of the Lord-Primate, 12 are in lay and corporation patronage, and 21 in clerical or alternate patronage. The total number of parishes or districts is 122, of which 91 are rectories or vicarages, 23 perpetual cures, 1 impropriate, and 7 parishes or districts without cure of souls; there are 22 lay impropriations. The number of churches is 88, besides 11 other buildings in which divine service is performed, and of glebe-houses, 74.

In the R. C. Church the archbishoprick of Armagh, as originally founded, is the head or primacy of all Ireland; and the same bishopricks are suffragan to it as in the Protestant Church. The R. C. diocese comprises 51 parochial benefices or unions, containing 120 places of worship, served by 51 parish priests and 65 coadjutors or curates. The parochial benefice of St. Peter, Drogheda, is held by the archbishop; and the union of Armagh, Eglish, and Grange is annexed to the deanery. There are 68 Presbyterian meeting-houses, and 44 belonging to other Protestant dissenters, making in the whole 331 places of worship in the diocese.

The parish of Armagh comprises, according to the Ordinance survey, 4606¾ statute acres, of which 1051¼ are in the barony of O'Neilland West, and 3555½ in that of Armagh. The rural district is only of small extent: the system of agriculture, has very much improved of late; the land is excellent, and yields abundant crops. Limestone prevails, and is mostly used in building and in repairing the roads; in some places it is beautifully variegated, and is wrought into chimney-pieces. The principal seats are the Primate's palace; Ballynahone, that of Miss Lodge; Beech Hill, of T. Simpson, Esq.; Tullamore, of J. Oliver, Esq.; and those of J. Simpson, Esq., and J. Mackey, Esq., at Ballyards. The living consists of a rectory and vicarage, in the diocese of Armagh, consolidated by letters patent of the 11th and 12th of Jas. I., and united, in the reign of Chas. I., to the parishes of Eglish, Lisnadell, and Ballymoyer, in the patronage of the Lord-Primate. These parishes, having been so long consolidated, are not specifically set forth in the incumbents' titles, so that Armagh has practically ceased to be, and is no longer designated a union in the instruments of collation. The deanery is in the gift of the Crown, and is usually held with the rectory, but they are not statutably united, and the former has neither tithes nor cure of souls: it is endowed with five tenements and a small plot of land within the city, the deanery-house and farm of 90 acres, and five townlands in the parish of Lisnadill, comprising in all 1142 statute acres, valued at £274.13. 7½. per annum. The deanery-house, situated about a quarter of a mile from the cathedral, was built in 1774. The rectorial glebelands comprise about 380 acres, valued in 1831 at £368. 6.9. per annum. The tithes of Armagh and Grange amount to £500; and the gross value of the deanery and union of Armagh, tithe and glebe inclusive, amounts to £2462. 1.2½. There are six perpetual cures within the union, namely, Grange, Eglish, Killylea, Lisnadill, Armaghbreague, and Ballymoyer, the endow-

ments of which amount to £440 per annum, paid by the rector out of the tithes. The Ecclesiastical Commissioners have recommended that the union, on the next avoidance of the benefice, be partially dissolved, and the district of Ballymoyer erected into a new parish; and that the deanery and consolidated rectory and vicarage, now belonging to different patrons, be united and consolidated, the respective patrons presenting and collating alternately, agreeably to the Irish act of the 10th and 11th Chas. I., cap. 2,—or that the advowson of the deanery be vested solely in the patron of the rectory and vicarage, which are of much greater value than the deanery, the patron of which to be compensated by being allowed the right of presentation to the new parish of Ballymoyer.

The cathedral church, originally founded by St. Patrick in 445, was burnt by the Danes of Ulster, under Turgesius, who, in 836, destroyed the city. At what time the present building was erected is not accurately known; the crypt appears to be of the 11<sup>th</sup> or 12<sup>th</sup> century, but there are several portions of a much earlier date, which were probably part of a former, or perhaps of the original, structure. It appears from an existing record that the roof, which for 130 years had been only partially repaired, was, in 1125, covered with tiles; and in 1262 the church was repaired by Archbishop O'Scanlain, who is supposed to have built the nave and the elegant western entrance. The cathedral was partially burnt in, 1404 and 1566, after which it was repaired by Primate Hampton, who in 1612 rebuilt the tower; it was again burnt in 1642 by Sir Phelim O'Nial, but was restored by Archbishop Margetson, at his own expense, in 1675, and was further repaired in 1729 by the Dean and Chapter, aided by Archbishop Boulter. Primate Robinson, in, 1766, roofed the nave with slate, and fitted it up for divine services; the same prelate commenced the erection of a tower, but when it was raised to the height of 60 feet, one, of the piers, with the arch springing from it, yielded to the pressure from above, and it was consequently taken down even with the roof of the building. The tower was again raised to its present height and surmounted by a spire, which, from a fear of overpowering the foundation, was necessarily curtailed in its proportion. Primate Beresford, on his translation to the see, employed Mr. Cottingham, architect of London, and the restorer of the abbey of St. Alban's., to survey the cathedral with a view to its perfect restoration, and the report being favourable, the undertaking, towards which His Grace subscribed £8000, was commenced under that gentleman's superintendence in 1834. The piers of the tower have been removed and replaced by others resting upon a more solid foundation, in the execution of which the whole weight of the tower was sustained without the slightest crack or settlement, till the new work was brought into contact with the old, by a skilful and ingenious contrivance of which a model has been preserved. The prevailing character of the Architecture is the early English style, with portions of the later Norman, and many of the details are rich and elegant, though long obscured and concealed by injudicious management in repairing the building, and, when the present work now in progress is completed, will add much to the beauty of this venerable and interesting structure. The series of elegantly clustered columns separating the aisles from the nave, which had declined

from the perpendicular and will be restored to their original position, was concealed by a rude encasement, with a view to strengthen them; and many of the corbels, enriched with emblematical sculpture, were covered with thick coats of plaister. Among other ancient details that had been long hidden is a sculpture of St. Patrick with his crosier, in a compartment surmounted with shamrocks, which is perhaps the earliest existing record of that national emblem; and another of St. Peter, with the keys, surmounted by a cock, discovered in the wall under the rafters of the choir. There are several splendid monuments, of which the principal are those of Dean Drelincourt, by Rysbrach; of Primate Robinson, with a bust, by Bacon; of Lord Charlemont, who died in 1671, and of his father, Baron Caulfield. The ancient monuments of Brian Boru or Boroimhe, his son Murchard, and his nephew Conard, who were slain in the battle of Clontarf and interred in this cathedral, have long since perished. The church, which was made parochial by act of the 15th and 16th of Geo. III., cap. 17th, occupies a commanding site; it is 183½ feet in length, and 119 in breadth along the transepts.

To the east of the cathedral and Mall, on an eminence in front of the city, is a new church, dedicated to St. Mark: it is a handsome edifice in the later English style; the interior is elegantly finished; the aisles are separated from the nave by a row of arches resting on clustered columns, from the capitals of which spring numerous ribs supporting a handsome groined roof. This church, which is indebted for much of its decorations to the munificence of the present primate, was built at an expense of £3600, and contains about, 1500 sittings, of which 800 are free. There are also six other churches within the union. In the R. C. divisions this parish is the head of a union or district, which comprises also the parishes of Eglish and Grange, and forms one of the benefices of the primate: the union contains three chapels, situated at Armagh, Annacramp, and Tullysaren. The first was built about the year 1750, on ground held under different titles, the proprietors having successively devised a permanent interest therein to the congregation at a nominal rent; the building has of late been much enlarged and improved, but is still too small for the R. C. population; it is triple-roofed, as if intended for three distinct buildings, yet has a good effect. The places of worship for dissenters are, one built in 1722 with part of the ruins of the church and monastery of St. Peter and St. Paul, and having a substantial manse in front, for a congregation of Presbyterians in connection with the Synod of Ulster, who settled here about the year 1670, and endowed with a first class grant of royal bounty; one for Seceders, built about the year 1785, and endowed with a second class grant; one for the Evangelical or Independent congregational union; one for Wesleyan Methodists, built in 1786, with a comfortable house for the minister attached, and situated near the spot where Mr. Wesley, in 1767, frequently preached; and one near it for Primitive Wesleyan Methodists.

The free grammar-school, to the south of the observatory, is endowed with seven townlands in the parish of Loughgilly, comprising 1514 acres, and producing, a clear rental of £1377, granted in trust to the primate and his successors in 1627, for the support of a grammar school at Mountnorris: part of the income is

applied to the maintenance of several exhibitions at Trinity College, Dublin. The buildings occupy the four sides of a quadrangle, the front of which is formed by a covered passage communicating on each side with the apartments of the head-master and pupils; on the fourth side is the school-room, 56 feet long by 28 broad, behind which is a large area enclosed by a wall and serving as a play-ground. They were completed in 1774, at an expense of £5000, defrayed by Primate Robinson, and are capable of conveniently accommodating 100 resident pupils. A school for the instruction of the choir boys has been established by the present primate, the master of which receives a stipend of £75 per annum, and is allowed to take private pupils. The charter school was founded in 1738, and endowed with £90 per ann. by Mrs. Drelincourt, widow of Dean Drelincourt, for the maintenance and education of 20 boys and 20 girls, who were also to be instructed in the linen manufacture, housewifery, and husbandry. In that year the corporation granted certain commons or waste lands, called the "Irish-Street commons," comprising upwards of 8 statute acres, on which the school premises, including separate residences for the master and mistress, were erected, and to which Primate Boulter annexed 13 statute acres adjoining. The endowment was further augmented with the lands of Legumin, in the county of Tyrone, comprising about 107 acres, and held under a renewable lease granted in trust by Primate Robinson to the dean and chapter: the present annual income is £249. 8. 2. The primate and rector are trustees, and the officiating curate is superintendent of the school, in which only ten girls are now instructed in the general branches of useful education; the surplus funds have been allowed to accumulate for the erection of premises on a more eligible site, and it is in contemplation to convert the establishment into a day school for boys and girls. In 1819, Primate Stuart built and endowed a large and handsome edifice, in which 105 boys and 84 girls are at present taught on the Lancasterian plan, and about 160 of them are clothed, fifteen by the dean, and the remainder principally by Wm. Stuart, Esq., son of the founder. The income is about £100 per annum; £31. 10. is given annually by the present primate and Mr. Stuart. The building is situated on the east side of the Mall, and consists of a centre and two wings, the former occupied as residences by the master and mistress, and the latter as school-rooms. There is a national school for boys and girls, aided by a grant of £50 per ann. from the National Board of Education and by private subscriptions, for which a handsome building is now in course of erection by subscription, to the east of the Mall, with a portico in front. In Callan-street is a large building erected for a Sunday school by the present primate, who has presented it to the committee of "au infants" school established in 1835, and supported by voluntary contributions. At Killurney is a National school for boys and girls, built and supported by the Hon. Mrs. Caulfeild; and there are other schools in the rural part of the parish. The total number of children on the books of these schools is 653, of whom 285 are boys and 368 are girls; and in the different private schools are 270 boys and 200 girls.

The county hospital or infirmary is situated on the north-western declivity of the hill which is crowned by the cathedral, at the top of Abbey-street, Callan-street,

and Dawson-street, which branching off in different directions leave an open triangular space in front. It is a fine old building of unhewn limestone, completed in 1774, at an expense of £2150, and consisting of a centre and two wings; one-half is occupied as the surgeon's residence, the other is open for the reception of patients; there are two wards for males and one for females. The domestic offices are commodious and well arranged, and there are separate gardens for the infirmary and for the surgeon. The entire number of patients relieved in 1834 was 3044, of whom 563 were admitted into the hospital, and 71 children were vaccinated: the expenditure in that year amounted to £1145. 8. 8., of which £500 was granted by the grand jury, and the remainder was defrayed by private subscription. Prior to the establishment of the present county infirmary by act of parliament, the inhabitants had erected and maintained by private contributions an hospital called the "Charitable Infirmary," situated in Scotch-street, which they liberally assigned over to the lord primate and governors of the new establishment, and it was used as the county hospital until the erection of the present edifice. The fever hospital, situated about a furlong from the city, on the Caledon road, was erected in 1825, at an entire cost, including the purchase and laying out of the grounds, &c., of about £3500, defrayed by the present primate, by whose munificence it is solely supported. It is a chaste and handsome building of hewn limestone, 50 feet in length and 30 in width, with a projection rearward containing on the ground floor a physician's room, a warm bath and washing-room, and on the other floors, male and female nurses' rooms and slop-rooms, in the latter of which are shower baths. On the ground floor of the front building are the entrance hall, the matron's sitting and sleeping-rooms, and a kitchen and pantry: the first and second floors are respectively appropriated to the use of male and female patients, each floor containing two wards, a fever and a recovery ward, the former having ten beds and the latter five, making in all thirty beds. The subordinate buildings and offices are well calculated to promote the object of the institution: there is a good garden, with walks in the grounds open to convalescents; and with regard to cleanliness, economy, and suitable accommodation for its suffering inmates, this hospital is entitled to rank among the first in the province. The Armagh district asylum for lunatic poor of the counties of Armagh, Monaghan, Fermanagh, and Cavan, was erected pursuant to act of parliament by a grant from the consolidated fund, at an expense, including purchase of site, furniture, &c., of £20,900, to be repaid by instalments by the respective counties comprising the district, each of which sends patients in proportion to the amount of its population, but is only charged for the number admitted. It has accommodation for 122 patients, who are admitted on an affidavit of poverty, a medical certificate of insanity, and a certificate from the minister and churchwardens of their respective parishes. The establishment is under the superintendence of a board of directors, a resident manager and matron, and a physician. Thirteen acres of ground are attached to the asylum, and are devoted to gardening and husbandry. The male patients weave all the linen cloth used in the establishment, and the clothing for the females; gymnastic exercises and a tennis-court have been lately established. From the 14th of July, 1825, when the

asylum was first opened, to the 1st of Jan., 1835, 710 patients were admitted, of whom 400 were males and 310 females: of this number, 305 recovered and were discharged; 121 were discharged relieved; 70 unrelieved and restored to their relations; 89 died, and 16 were transferred to the asylum at Londonderry; leaving in this asylum 109. The average annual expense for the above period amounted to about £1900, and the average cost of each patient, including clothing and all other charges, was about £17 per annum.

Among the voluntary institutions for the improvement of the city the most remarkable is the association for the suppression of mendicity, under the superintendence of a committee, who meet weekly. For this purpose the city is divided into six districts, and eight resident visitors are appointed to each, one of whom collects the subscriptions of the contributors on Wednesday, and distributes them among the paupers on the ensuing Monday. The paupers are divided into three classes, viz., those wholly incapacitated from industrious exertion; orphans and destitute children; and paupers with large families, who are able in some measure, though, not wholly, to provide for their subsistence. The visitors personally inspect the habitations of those whom they relieve, and report to the general committee. The paupers are employed in sweeping the streets and lanes, by which means the public thoroughfares are kept in a state of great cleanliness; and itinerant mendicants are prevented from begging in the streets by two authorised beadles. "The Robinson Loan Fund" consists of an accumulated bequest of £200 by Primate Robinson, in 1794, held in trust by the corporation, and lent free of interest, under an order of the Court of Chancery made in Feb. 1834, in sums of from £10 to £30, to tradesmen and artificers resident or about to settle in the city, and repayable by instalments at or within 12 months; and there is another fund for supplying distressed tradesmen with small loans to be repaid monthly. A bequest was made by the late Arthur Jacob Macan, who died in India in 1819, to the sovereign and burgesses and other inhabitants of Armagh, for the erection and endowment of an asylum for the blind, on the plan of that at Liverpool, but open indiscriminately to all religious persuasions, and, if the funds should allow of it, for the admission also of deaf and dumb children, with preference to the county of Armagh. The benefits derivable under the will are prospective, and are principally contingent on the death of certain legatees.

*Basilica Vetusta Concionaria*, "the old preaching church," was probably used in later times as the parish church: a small fragment still remains contiguous to the cathedral, where the rectors of Armagh were formerly inducted. The priory of the Culdees, who were secular priests serving in the choir of the cathedral, where their pre-sident officiated as precentor, was situated in Castle-street, and had been totally forsaken for sometime prior to 1625, at which period the rents were received by the archbishop's seneschal, and the whole of its endowment in lands, &c., was granted to the vicars choral. Temple Bridget, built by St. Patrick, stood near the spot now occupied by the R. C. chapel. He also founded *Temple-na-Fearta*, or "the church of the miracles," without the city, for his sister Lupita, who was interred there, and whose body was discovered at the commencement of the 17th century in an upright posture, deeply buried

under the rubbish, with a cross before and behind it. The site of the monastery of St. Columba was that now occupied by the Provincial Bank, at the north-east corner of Abbey-street; the two Methodist chapels stand on part of its gardens. There are many other vestiges of antiquity in the city and its vicinity. The most ancient and remarkable is *Eamhuin Macha* or *Eamania*, the chief residence of the Kings of Ulster, situated two miles to the west, near which several celts, brazen spear heads, and other military weapons have been found. *Crieve Roe*, adjoining it, is said to have been the seat of the only order of knighthood among the ancient Irish; its members were called "Knights of the Red Branch," and hence the name of the place. In the same neighbourhood is the Navan Fort, where also numerous ornaments, military weapons, horse accoutrements, &c., are frequently found; and on the estate of Mr. John Mackey, in the townland of Kennedy, are the remains of two forts, where petrified wood and other fossils have been found. In the primate's demesne are extensive and picturesque ruins of an abbey; near the asylum are the walls of Bishop's Court, once the residence of the primates; and on the banks of the Callan are the remains of the tumulus of "Nial of the hundred battles." On a lofty eminence four miles to the south-east is *Cairnamhnanaghan*, now called the "Vicar's Cairn," commanding an extensive and pleasing prospect over several adjacent counties. It is a vast conical heap of stones in the parish of Mullaghbrack, covering a circular area 44 yards in diameter, and thrown together without any regularity, except the encircling stones, which were placed close to each other, in order to contain the smaller stones of which the cairn is composed. Its size has been much diminished by the peasantry, who have carried away the large stones for building; but the proprietor, the Earl of Charlemont, has prohibited this destruction. Coins of Anlaff the Dane, Athelstan, Alfred, and Edgar have been found in and around the city. Armagh gives the title of Earl to his Royal Highness Prince Ernest Augustus, Duke of Cumberland.

ARMAGH-BREAGUE, a district parish, partly in the barony of ARMAGH, and partly in the barony of LOWER FEWS, county of ARMAGH, and province of ULSTER, 7 miles (S.) from Armagh, on the road from Keady to Newtown-Hamilton; containing 3632 inhabitants. It was formed into a parish under the provisions of an act of the 7th and 8th of Geo. III., cap. 43, by taking three townlands from the parish of Lisnadill, and three from that of Keady, the former principally heath and mountain, and the latter tithe-free; and comprises 9113 statute acres, of which 5000 are arable, and the remainder waste and bog. The mountains abound with clay-slate; and there are also indications of lead and copper ores, but no attempt has yet been made to work either. About two miles from the village is Mountain Lodge, the residence of Hugh Garmany, Esq. At Linen Vale there is an extensive bleach-green, where 20,000 pieces of linen are annually finished for the English markets. The inhabitants are chiefly employed in the weaving of linen and in agricultural pursuits. The living is a perpetual curacy, in the diocese of Armagh, and in the alternate patronage of the Rectors of Armagh and Keady, the former of whom contributes £60 and the latter £40 per annum as a stipend for the curate; there is neither glebe-house nor

glebe. The church, situated on the summit of one of the Fewes mountains, is a small neat edifice, in the early English style; it was built in 1831, at an expense of £600, a gift from the late Board of First Fruits. In the R. C. divisions this parish is one of three that form the union or district of Lisnadill or Ballymacnab, and contains a small chapel at Granemore. In the parochial school are 80 boys and 40 girls; the master has a house and three roods of land rent-free. The school-room, a large and commodious building, was erected by subscription in 1826. There are also a Sunday school for gratuitous instruction, and a hedge school. Lough Aughnagurgan, the source of the river Callan, is in this district; and on the summit of one of the mountains stands the South Meridian Arch belonging to the observatory of Armagh.

ARMOY, or ARDMOY, a parish, partly in the barony of UPPER DUNLUCE, but chiefly in that of CAREY, county of ANTRIM, and province of ULSTER, 4 miles (S.S.W.) from Ballycastle; containing 2622 inhabitants, of which number, 129 are in the village. St. Patrick is said to have had a cell at this place, where, in attempting to convert the natives to Christianity, his disciple Uhda was killed. The parish is situated on the river Bush, and is intersected by a small river called the Wellwater, which rises in a bog on the eastern side, and, with its tributary streams, flows through the parish into the river Bush on the western side. The road from Ballycastle to Ballymena passes through it, and is intersected by one from east to west, and by another from north-east to south-west. It comprises, according to the Ordnance survey, 9349 statute acres, of which 826¼ are in Upper Dunluce and 8522 in Carey; about seven-tenths are arable, pasture, and meadow land. The surface is broken by a ridge of mountains which take their names from the townlands to which they are contiguous, and of which the north side affords good pasturage for cattle, and the summits are heathy and barren; about nine-tenths of the great hill of Knocklayd, the highest in the county, is good arable and pasture land. That portion of the parish which is under tillage is, in a very high state of cultivation; the system of agriculture is rapidly improving, and composts of lime and earth, or moss, are used as manure for potatoes, by which the produce is greatly increased. There are three bogs, called respectively Ballyhenver, Breen, and Belaney, and the small bog of Moninacloygh; and turf may be had on the sides and summits of all the mountains. Several quarries of excellent white limestone and basalt afford good materials for building, and for repairing the roads. Turnarobert is the residence of the Rev. S. Hunter. The whole of the parish, with the exception of the townlands of Ballycanver, Park, Bunsanloney, and Mulaghduff, and part of the village of Armoiy, belongs to the see of Connor. The village is very flourishing and has a penny post to Ballycastle: several handsome houses have been built, new roads have been opened, and bridges constructed over the river Wellwater. Fairs for horses, horned cattle, pigs, corn, and butter, are held on Jan. 25th, Feb. 25th, March 29th, May 25th, Aug. 16th, Nov. 14th, and Dec. 26th.

The living was formerly a vicarage, the rectory being appropriate to the archdeaconry of Connor, from the year 1609 till 1831, when, upon the decease of Dr. Trail,

the last archdeacon, it became a rectory under the provisions of Bishop Mant's act; it is in the diocese of Connor, and in the patronage of the Bishop; the tithes amount to £225. The church, situated in the centre of the parish, was rebuilt in 1820, for which a loan of £415 was obtained from the late Board of First Fruits: it is a neat plain edifice, and has been lately repaired by a grant of £128 from the Ecclesiastical Commissioners. The glebe-house was built in 1807, at an expense of £376.10.4.: the glebe comprises 23 acres, valued at £30 per annum. In the R. C. divisions this parish is united with that of Ballintoy, in each of which there is a chapel: that in Armoys is a small edifice. There is also a place of worship for Presbyterians in connection with the Synod of Ulster, of the third class. The parochial school is in the townland of Doonan; there are national schools at Breene and in the village of Armoys, and another school at Mulaghduff. In the churchyard are the remains of an ancient round tower, 47½ feet in circumference and 36 feet high; the present rector has enclosed the upper part with a dome of wood and stone, in which is placed the church bell. Some beautifully clear crystals, called Irish Diamonds, are found on Knocklayd; and fragments of gneiss, porphyry and mica slate are found in various parts of the parish.

ARRAN ISLANDS, a barony, in the county of GALWAY, and province of CONNAUGHT, 30 miles (W. S. W.) from Galway; containing 3191 inhabitants. This barony consists of a group of islands called the South Arran Isles, situated in the centre of the mouth of Galway bay, stretching south-east and north-west from 52° to 53° (N. Lat.), and from 9° 30' to 9° 42' (W. Lon.); and comprising Arranmore or the Great Arran to the west, Ennismain or Innismain (called also the Middle Island), and Innishere or the Eastern island, which are thickly inhabited; also the small rocky isles called Straw Island, the Branach Isles, and Illane-Earhach or the "Western Isle. They are supposed to be the remains of a high barrier of land separated at some remote period by the violence of the sea; and from evident appearances of their having been anciently overspread with wood, their retired situation, and the existence of druidical remains, to have been appropriated to the celebration of the religious rites of the early Irish, prior to the introduction of Christianity. The Firbolg tribes had possession of these islands at a very early period; and in the third century they were held, it is said, by the sept of Eogan More, King of Thomond. They subsequently became the residence of St. Ibar, one of the missionaries sent to Ireland before the time of St. Patrick; and in the 5th century the Great Island was given by Engus, King of Cashel, to St. Endeus or St. Enda, who founded several monasteries, and built several churches, of which the principal was named after him Kill-Enda, now called Killeany. This island soon became celebrated for its number of holy men, and such was the fame of Enda for sanctity, that it was visited during his lifetime by St. Kieran, St. Brendan, and the celebrated Columbkil; it still bears the name of "Arran of the Saints." In 546 it was agreed between the kings of Munster and Connaught, whose territories were separated by the bay of Galway, that these islands should be independent of both, and pay tribute to neither. In 1081 the Great Island was ravaged by the Danes. The sept of Mac Tieghe O'Brien

were temporal lords of the islands from a very remote period, and the inhabitants of the English part of the town of Galway entered early into strict alliance and friendship with them; but this compact did not save the islands from being plundered and burnt by Sir John D'Arcy, Lord-Justice of Ireland, who, in 1334, sailed round the western coast with a fleet of 56 vessels. In 1485 a monastery for Franciscans was founded in the Great Island, in which was also erected a famous abbey for Canons Regular. In the reign of Elizabeth the O'Briens were expelled by the sept of O'Flaherty, of the neighbouring mainland of Connaught; on which occasion the mayor and sheriffs of Galway sent a petition to the Queen in favour of the former, to whom, they state, they paid an additional tribute of wine, in consideration of their protection, and of their expenses in guarding the bay and harbour of Galway against pirates and coast plunderers. In consequence of this petition, a commission was issued, under which it appeared that the islands belonged of right to the crown; and in 1587 letters patent were granted, by which the Queen, instead of restoring them to the ancient proprietors, gave them to John Rawson, of Athlone, on condition of his keeping constantly on them 20 foot soldiers of the English nation. This property afterwards became vested in Sir Robert Lynch, of Galway; but the Clan Tieghe still claimed it as their patrimony, and taking advantage of the troubles of 1641, prepared, with the assistance of Boetius Clanchy, the younger, a man of great property and influence in the county of Clare, to invade the islands; but the execution of their design was prevented by the timely interference of the Marquess of Clanricarde and the Earl of Thomond. In 1651, when the royal authority was fast declining, the Marquess of Clanricarde placed 200 musqueteers on these islands, under the command of Sir Robert Lynch; the fort of Ardkyn, in the Great Island, was soon after repaired and mounted with cannon; and by these means they held out against the parliamentary forces for nearly twelve months after the surrender of Galway. In December of that year, the Irish, defeated in every other quarter, landed here 700 men in boats from Iar Connaught and Inis Bophin; and on the 9th of the following January, 1300 of the parliamentary infantry were shipped from the bay of Galway to attack them, and 600 more marched from the town to Iar Connaught, to be sent thence, if necessary, to their aid; but on the 13th the islands surrendered, on condition that quarter should be given to all within the fort, and that they should have six weeks allowed them to retire to Spain, or any other country then at peace with England. Sir Robert Lynch, the late proprietor, being declared a traitor, the property was forfeited and granted to Erasmus Smith, Esq., one of the most considerable of the London adventurers, from whom it was purchased by Richard Butler, fifth son of James, first Duke of Ormonde, who was created Earl of Arran in 1662, and to whom it was confirmed by royal patent under the Act of Settlement. On the surrender of Galway to the forces of Wm. III., in 1691, Arran was again garrisoned and a barrack was erected, in which soldiers were quartered for many years. In 1693, the title of Earl of the Isles of Arran was conferred on Charles, brother of the second Duke of Ormonde, with whom it became extinct in 1758; it was revived in favour of Sir Arthur



Gore, Bart., in 1762, and from him the title has descended to the present Earl. The islands are now the property of the Digby family, of whom the present head is the Rev. John Digby, of Landerstown, in the county of Kildare.

Their appearance, on approaching, is awfully impressive; the dark cliffs opposing to the billows that roll impetuously against them a perpendicular barrier, several hundred feet high, of rugged masses shelving abruptly towards the base, and perforated with various winding cavities worn by the violence of the waves. *Arranmore*, or the *Great Island*, which is the most northern of the three, is about 11 miles in length, and about  $1\frac{3}{4}$  mile at its greatest breadth; and comprises the villages of Killeany, Kilmurvey, and Onought, and the hamlets of Icararn, Ballyneerega, Mannister, Cowruagh, Gortnagopple, Furnakurk, Cregacarean, Shran, and Bungowla. In the centre is a signal tower; and at Oaghill, on the summit, is a lighthouse, elevated 498 feet above the level of the sea at high water, and exhibiting a bright revolving light from 21 reflectors, which attains its greatest magnitude every three minutes, and may be seen from all points at a distance of 28 nautical miles, in clear weather. The island is bounded on the south and west by rocky cliffs, from 300 to 400 feet high; but on the north are low shelving rocks and sandy beaches; and the passage to the northward is called the North Sound, or entrance to the bay of Galway. There is only one safe harbour, called Killeaney or Arran bay: in the upper part of the bay is a small pier, erected by order of the late Fishery Board in 1822, which has eight feet of water. *Ennismain*, or the *Middle Island*, is separated from Arranmore by Gregory Sound, which is about four miles broad and navigable from shore to shore: it is of irregular form and about eight miles in circumference; and comprises the village of Maher and the hamlets of Moneenarouga, Lissheen, Ballindoon, and Kinavalla. The inhabitants are chiefly engaged in fishing and making kelp; they have a few row-boats and a number of canoes, or corachs, made of osiers and covered with pitched canvas. The northern point of this island is lofty and rugged, but terminates in a low sandy beach, and on several sides it is boldly perpendicular. *Innishere*, or the *Eastern Island*, is separated from Ennismain by a rocky and dangerous passage, called Foul Sound, which is about a league broad, with a ledge of rocks having on it six feet of water. It is about a mile and a half in length, three quarters of a mile in breadth, and four miles in circumference; and comprises the village of Temore, and the hamlets of Forumna, Castle, and Cleganough. The tillage is chiefly for potatoes, with a little rye; but the inhabitants live principally by fishing and making kelp, which is said to be the best brought to the Galway market. There is a signal tower on the island, and near it an old castle. To the west of Arranmore are the *Branach Isles*, two of which, about eight acres in extent, afford good pasturage, and the third is a perpendicular and barren rock of about two acres.

The surface of all the islands is barren rock, interspersed with numerous verdant and fertile spots. There are many springs and rivulets, but these afford in dry seasons a very inadequate supply of water, which is either brought from the main land for the use of the cattle, or the cattle are removed thither during the con-

tinuance of the drought. The best soils are near the shore and are sandy, with a mixture of rich loam: the prevailing crops are potatoes, rye, and a small kind of black oats; the inhabitants raise also small quantities of barley and wheat, for which they apply an additional portion of sea-weed, their only manure; and they grow small quantities of flax; but the produce of their harvests seldom exceeds what is required for their own consumption. The pasture land is appropriated to sheep and goats, and a few cows and horses, for which they also reserve some meadow: the mutton is of fine flavour and superior quality; but the most profitable stock is their breed of calves, which are reputed to be the best in Ireland, and are much sought after by the Connaught graziers. The grasses are intermingled with a variety of medicinal and sweet herbs, among which the wild garlick is so abundant as to give a flavour to the butter. The plant called *Rineen*, or "fairy flax," is much relied on for its medicinal virtues in almost all cases; the tormentil root serves in place of bark for tanning; and there is another plant which gives a fine blue dye, and is used in colouring the woollen cloth which the islanders manufacture for their own wear. The fisheries are a great source of profit, and in the whole employ about 120 boats; of these, 30 or 40 have sails and are from five to ten tons' burden; the rest are small row-boats and canoes, or corachs. The spring and beginning of the summer are the season for the spillard fishery; immense quantities of cod, ling, haddock, turbot, gurnet, mackerel, glassin, bream, and herring are taken here; and lobsters, crabs, cockles, and muscles are also found in abundance. The inhabitants rely chiefly on the herring fishery, which is very productive; and in April and May, many of them are employed in spearing the sun-fish, or basking shark, from the liver of which they extract considerable quantities of oil. Hares and rabbits abound in these islands, which are also frequented by plovers, gannets, pigeons, ducks, and other wild fowl; and the cliffs are the resort of numerous puffins, which are taken for the sake of their feathers by cragmen, who descend the cliffs at night by means of a rope fastened round the body, and are lowered by four or five of their companions. In one of the islands a very fine stratum of dove-coloured and black marble has been discovered; and from the various natural resources of this apparently barren district, the inhabitants are enabled to pay a rental of from £2000 to £3000 per annum to the proprietor. The most remarkable of the natural curiosities are the three caverns called the Puffing Holes, at the southern extremity of Arranmore; they communicate with the sea and have apertures in the surface of the cliff, about 20 perches from its brink, from which, during the prevalence of strong westerly winds, prodigious columns of water are projected to the height of a ship's mast.

The three islands form three parishes in the diocese of Tuam, and, in respect to their vicarages, are part of the union of Ballynakill, from the church of which they are 28 miles distant; the rectories are improper in the Digby family. The tithes amount to £47. 19. 10 $\frac{3}{4}$ ., of which £38. 8. is payable to the impropiator, and £9.11. 10 $\frac{3}{4}$ . to the incumbent. In the R. C. divisions they form one parish, which is served by a clergyman resident at Oaghill, where a chapel, a neat slated building, has been recently erected. About 400 children are educated in

four pay schools at Arranmore. There are still some very interesting remains not only of druidical antiquity, but also of the ancient churches and monasteries. The ruins of the old abbey of Kill-Enda are situated nearly at the eastern extremity of the largest island; and in the opposite direction are the ruins of seven churches, one of which, called Tempeil-Breacain, was probably dedicated to that saint Near it is a holy well, and throughout the island are various others, and also numerous ancient crosses. In Ennismain are the ruins of two churches, dedicated to the Blessed Virgin; and in Innishere, anciently called Arran Coemhain, were three, namely, St. Coemhain's or Kevin's, St. Paul's, and Kill-i-Gradhandomhain, with the first of which was connected a monastery founded by St. Fechin. The most remarkable of the primitive fortifications is Dun-Engus, situated on the summit of a great precipice overhanging the sea: it consists of three enclosures, the largest of which is encircled by a rampart of large stones standing on end; and there are one of similar size and others smaller. From the secluded situation of these islands, the language, manners, customs, and dress of the natives are peculiarly primitive; instances of longevity are remarkable. The shoes worn are simply a piece of raw cow hide, rather longer than the foot, and stitched close at the toes and heel with a piece of fishing line. The Irish language is commonly spoken, and being replete with primitive words, varies from the dialect of the natives of the mainland, but not so as to be unintelligible; a great portion of the inhabitants, however, speak good English. In the Great Island is a place called the Field of Skulls, from the number of human bones found in it, and thence supposed to have been the site of a battle fought during some intestine quarrel of the O'Briens.

ARRANMORE, an island, in the parish of TEMPLE-CROAN, barony of BOYLAGE, county of DONEGAL, and province of ULSTER, 3 miles (W. N. W.) from Rutland; containing, in 1834, 1141 inhabitants. This is the largest of a group of islands called the Rosses, lying off the north-west coast, about two miles from the shore, in lat. 54° 51' 45" (N.), and lon. 8° 31' 45" (W.): it is three miles in length and three in breadth, and is about nine miles distant from the mainland; comprising, according to the Ordnance survey, 4355 statute acres, of which about 650 only are under cultivation and in pasture, and the remainder is rugged mountain. In 1784 a large herring fishery was carried on successfully on this part of the coast, in which 400 sail of vessels and about 1000 small boats were employed; but within the last thirty or forty years it has been entirely discontinued. On the north point of the island, which is a large rock of granite, was formerly a lighthouse, fitted up with an improved apparatus in 1817 by the corporation for the improvements of the port of Dublin, which has since been removed to Tory Island; the house remains, but is not lighted. There is good anchorage on the east side of the island in an open roadstead. In the R. C. divisions this place forms part of the parish of Templenane or Templecroder, in which is the chapel, where divine service is performed every third Sunday. ARTAGH.—See TAUGHBOYNE.

ARTANE, otherwise ARTAINE, a parish, in the barony of COOLOCK, county of DUBLIN, and province of LEINSTER, 2½ miles (N.) from the Post-office, Dublin;

containing 583 inhabitants. The village is situated on the road from Dublin to Malahide, and has a penny post. Artane castle was long the property of the Donellans of Ravensdale, and is said to have been the scene of the death of John Alen or Alan, Archbishop of Dublin, who, in endeavouring to escape from the vengeance of the house of Kildare, which he had provoked by his adherence to the will and measures of Cardinal Wolsey, was shipwrecked near Clontarf; and being made prisoner by some followers of that family, was brought before Lord Thos. Fitzgerald, then posted here with the insurgent army, whom he earnestly entreated to spare his life; but, either failing in his supplications, or from the wilful misconstruction of a contemptuous expression by Fitzgerald into a sentence of death on the part of those around him, as variously alleged by different writers, he was instantly slain in the great hall of the castle, on the 28th of July, 1534. On the breaking out of hostilities in 1641, it was taken by Luke Netterville, one of the R. C. leaders, at the head of a body of royalists, and garrisoned. The parish comprises 946 statute acres, of which about 20, including roads, are untenantable and of no value. The old castle was pulled down in 1825, and on its site and with its materials was erected, by the late Matthew Boyle, Esq., uncle of the present proprietor, M. Callaghan, Esq., a handsome house, which commands a splendid view of the islands of Lambay and Ireland's Eye, the hill of Howth, and the Dublin and Wicklow mountains. The other seats are Elm Park, the residence of T. Hutton, Esq.; Thorndale, of D. H. Sherrard, Esq.; Woodville, of J. Cornwall, Esq.; Artaine House, of T. Alley, Esq.; Mount Dillon, of H. Cooper, Esq.; Kilmore House, of H. Hutton, Esq.; Belfield, of Capt. Cottingham; Artaine Cottage, of J. Cusack, Esq.; Pozzodigotto, of Mrs. Atkinson; and Stella Lodge, of M. Curwen, Esq. In its ecclesiastical concerns this is a chapelry, in the diocese of Dublin, and one of three which, with the rectory of Finglas and the curacy of St. Werburgh's, Dublin, constitute the corps of the chancellorship in the cathedral church of St. Patrick, Dublin, which is in the patronage of the Archbishop. The church is a picturesque ruin, partly covered with ivy: in the burial-ground is a tombstone to the Hollywood family, to which the manor belonged for many ages, and of which John Hollywood, a distinguished mathematician and philosopher of the 13th century, was a member. In the R. C. divisions it is in the union or district of Clontarf, Coolock, and Santry. A neat school-house for boys and girls, with apartments for the master and mistress, was built near the old church by the late M. Boyle, Esq., in 1832, at an expense of more than £600, of which £150 was repaid by the National Board, which contributes £25 per annum towards the support of the school, and, in 1833, Mr. Boyle bequeathed £10 per annum for the same purpose: the number of boys on the books is 116, and of girls, 107.

ARTHURSTOWN, or KING'S-BAY, a post-town, in the parish of ST. JAMES, barony of SHELBURNE, county of WEXFORD, and province of LEINSTER, 9¼ miles (S. E. by S.) from New Ross, and 80 (S. by W.) from Dublin; containing 170 inhabitants. This place is situated on Waterford harbour, three miles below the junction of the rivers Barrow, Suir, and Nore, and derives its origin and name from its proprietor, Arthur, first and present Lord Templemore, whose seat is here, and by

whom it has been mostly built within the last few years. The trade consists principally in the importation of coal and culm from South Wales, and slates from Bangor; and the exportation to Waterford of corn, pigs, butter, eggs, honey, and poultry. It has a commodious quay, with a gravelly strand open to Waterford harbour; and a pier of millstone grit found in the quarries here, 306 feet in length, and originally intended for the accommodation of the boats employed in the fishery, has been constructed at an expense of £3000, of which £700 was granted by the late Fishery Board, and the remainder was defrayed by Lord Templemore. Vessels of 100 tons' burden can come up close to the pier, but the entrance has lately become partially choked with an accumulation of mud, which requires speedy removal, and the adoption of some plan calculated to prevent a recurrence of the obstruction. The bay is subject to a heavy sea during the prevalence of south, south-west, and north-west winds. This place is a chief constabulary police station, and a station of the coast-guard. There is a dispensary, and a fever hospital was also built, but the Grand Jury, on application being made for its support, deemed it unnecessary.—See JAMES (ST.)

ARTRAMONT, or ARDTRAMONT, a parish, in the barony of SHELMALIER, county of WEXFORD, and province of LEINSTER, 4 miles (N.) from Wexford; containing 661 inhabitants. It is situated on the north-western side of the estuary of the Slaney, and comprises 2384 statute acres, as apportioned under the tithe act, of which 129 are woodland. A kind of red sandstone adapted for building is quarried in the parish. The surrounding scenery is pleasingly diversified, and in some parts highly picturesque. Artramont, the elegant seat of G. le Hunte, Esq., is beautifully situated on an eminence surrounded by a fine plantation, and commanding an extensive view of Wexford harbour and the country adjacent: the demesne is separated from the parish of Tickillen, on the north, by a romantic glen called Eden Vale, the steep sides of which are covered from the water's edge to their summits with young and thriving plantations; and from one point of view are seen three picturesque cascades, formed by the precipitation of the little river Sow from a rocky height of 50 or 60 feet. St. Edmond's, the residence of J. Lane, Esq., is also in the parish. The parish is in the diocese of Ferns, and is a rectory, forming part of the union of Ardcolme: the tithes amount to £184. 12. 3¼. The church has long been in ruins. In the R. C. divisions it is in the union or district of Crossabeg, where the chapel is situated. A school for children of both sexes was established in 1818; the school-house, a handsome building in the rustic style, was erected at the expense of Sir Francis le Hunte, by whom the school is chiefly supported; it affords accommodation, including a girls' work-room, for about 100 children; the master has apartments and two acres of land, with £20 per annum, and six tons of coal yearly. Within the demesne are the ruins of Artramont castle; and there are also vestiges of a Danish fort, with a square moat, in the parish.

ARTREA.—See ARDTREA.

ARVAGH, a market and post-town, and a parish, in the barony of TULLOGHONHO, county of CAVAN, and province of ULSTER, 10¾ miles (S. W.) from Cavan, and, by way of that town, 66 miles (N. W. by W.) from Dublin; containing 4580 inhabitants, of which

number, 422 are in the town. This parish is situated on the road from Killesandra to Scrabby, near the point of junction of the three counties of Cavan, Leitrim, and Longford, and was formed by the disunion of thirty townlands from the parish of Killesandra. Near the town is the lake of Scraba, one of the sources of the river Erne, which, with the lakes through which it runs, is commonly called in its entire extent Lough Erne. The market is on Friday, and is well supplied with provisions: the market-house, situated in the centre of the town, was built by the Earl of Gosford, to whom the town belongs. Fairs are held on Jan. 28th, March 25th, April 1st, May 2nd, June 8th, Aug. 8th, Sept. 23rd, Nov. 1st, and Dec. 23rd. Here is a station of the constabulary police. The living is a perpetual cure, in the diocese of Kilmore, and in the patronage of the Vicar of Killesandra: the perpetual curate has a fixed income of £75 per annum late currency, of which £50 is paid by the incumbent of Killesandra, and £25 from the funds of the Ecclesiastical Commissioners. The church was built by aid of a gift of £900 and a loan of £100, in 1819, from the late Board of First Fruits. The glebe-house is small but conveniently built; and the glebe comprises 21 acres. In the R. C. divisions this parish remains included in the union or district of Killesandra, and has a chapel, situated at Corronee. There is a place of worship for Wesleyan methodists. There are two public schools, one in the town and the other at Corronary, and other private and Sunday schools in the parish.

ASHBOURNE, a post-town, in the parish of KILLEGLAND, barony of RATOATH, county of MEATH, and province of LEINSTER, 12½ miles (S. by E.) from Drogheda, and 10¼ (N. by W.) from Dublin, on the mail coach road to Londonderry and Belfast; containing 60 houses and 473 inhabitants. It is a constabulary police station, and has fairs on Jan. 6th, April 16th, May 21st, July 29th, and Oct. 31st. Here is a R. C. chapel, a neat modern building; and a dispensary is principally supported by the rector and curate, assisted by some of the parishioners.—See KILLEGLAND.

ASHFIELD, a parish, in the barony of TULLAGH-GARVEY, county of CAVAN, and province of ULSTER, ½ a mile (S. W.) from Cootehill, on the road to Belturbet; containing 3013 inhabitants. It formerly constituted part of the parish of Killersherdiny, from which it was separated in 1799; and comprises 4426 acres, as apportioned under the tithe act, and valued at about £4006 per annum. The land is in general good, and there is very little waste; the system of agriculture is slowly improving. The manufacture of linen for broad sheeting is carried on to a considerable extent. Ashfield Lodge, the seat of Col. Clements, is beautifully situated on an eminence within view of the church, beneath which swiftly flows the Cootehill river, a tributary to Lough Erne, and is surrounded with extensive plantations. Fort Henry, formerly a seat of the Clements family, is now that of the Rev. J. Thompson. The living is a perpetual curacy, in the diocese of Kilmore, and in the patronage of the Vicar of Killersherdiny, with which parish the tithes are included and are payable to the vicar: the perpetual curate has a fixed annual income of £100, of which £50 is payable by the Ecclesiastical Commissioners. The church is a handsome edifice, with a lofty spire, occupying a very elevated

site; it was built by aid of a gift of £500 from the late Board of First Fruits, in 1795, and, in 1818, the Board also granted £500, of which one half was a gift and the other a loan. The glebe-house was built by a gift of £450 and a loan of £50 from the same Board, in 1812; the glebe comprises 20 acres. In the R. C. divisions this parish forms part of the union or district of Killersherdiny: the chapel is situated at Drummurry. Besides the parochial school, there is one at Doohurrick under the patronage of Mrs. Clements; also three private pay schools.

ASHFORD, a village and post-town, in the parish of RATHNEW, barony of NEWCASTLE, county of WICKLOW, and province of LEINSTER, 3 miles (W. N. W.) from Wicklow, and  $2\frac{3}{4}$  (S. by E.) from Dublin: the population is returned with the parish. This place, which is situated on the south side of the river Vartrey, and on the mail coach road from Dublin, consists of several neat cottages, and is pleasantly situated in the centre of a rich agricultural district; it has a small but well-conducted posting-house and hotel. Fairs are held on April 27th, June 24th, Sept. 8th, and Dec. 16th.—See RATHNEW

ASHFORD.—See KILLEEDY.

ASKEATON, a market and post-town, and a parish (formerly a parliamentary borough), in the barony of LOWER CONNELLO EAST, county of LIMERICK, and province of MUNSTER, 16 miles (W. S. W.) from Limerick, and 113 miles (S. W. by W.) from Dublin; containing 2799 inhabitants, of which number, 1515 are in the town. This place is indebted for its foundation and early importance to the Fitzgeralds, who had a magnificent castle here, and of whom James, seventh Earl of Desmond, founded a monastery in 1420, for Conventual Franciscans, which was reformed, in 1490, by the Observantine friars, and ranked among the finest ecclesiastical structures in Ireland. In 1558, James Fitzgerald, fifteenth Earl of Desmond, and High Treasurer of Ireland, died here and was buried in the monastery. He was succeeded by his son Garret, called by way of distinction the Great Earl, who forfeited his life and his large estates by his participation in the insurrection during the reign of Elizabeth. In 1564 a provincial chapter of the Franciscan order was held in the monastery; but in the hostilities which broke out soon after, the monks were expelled and some of them put to death by the English forces. The Earl of Desmond, who, in 1573, had been in the custody of the mayor of Dublin, made his escape to the castle of this place, which, in 1579, he garrisoned against the Queen's forces under Sir Nicholas Malby. In April of the following year it was attacked by Sir George Carew; but the garrison retired during the night, leaving a train of gunpowder which blew up part of the fortress, and the English took possession of the remainder of the castle, which was the last that held out for this powerful earl. In 1642, Lord Broghill sent 200 men to defend the town, which was then walled, and to prevent the inhabitants from revolting to the insurgents; it was for some time bravely defended by this force, but was at length compelled to surrender. In 1648 the Confederate Catholics took possession of the abbey, and commenced repairing and restoring it.

The town is pleasantly situated on the road from Limerick to Tarbert, and on the banks of the river Deel, which discharges itself into the Shannon about

two miles below, and is here crossed by an ancient bridge of five arches connecting the opposite portions of the town: it contains about 260 houses, of very indifferant appearance. The Deel runs through the demesne of Inchirourk-More, and has a waterfall, or salmon leap, the scenery of which is wild and romantic; there is a beautiful view of it from the town. The fishery belongs to Mr. Hunt, and was formerly of considerable value, but it has been much injured by the erection of the Scotch weirs on the Shannon, which the proprietors are taking steps to remove. The trade consists principally in grain and flour, which have been exported direct to the foreign markets. There are two large flour-mills; one near the castle, the property of Mr. Hewson, is very extensive. The town is advantageously situated for trade, from its vicinity to the Shannon, and having a good river up which the tide flows, capable of admitting vessels of 60 tons' burden, and which might be deepened at a trifling expense, so as to admit vessels drawing 15 feet of water to the bridge; the quays are spacious. In the spring, considerable quantities of sea-weed and sand are landed for manure. The market day is Tuesday, and a market-house is about to be erected on ground given by R. Hunt, Esq. Fairs are held on July 30th and Oct. 9th, for horses, cattle, and sheep. Here is a station of the constabulary police. The borough was incorporated by charter of the 11th of Jas. I. (1613), under the style of "the Sovereign, Free Burgesses, and Community of the Borough of Askeaton;" and the corporation was made to consist of a sovereign and 12 free burgesses, who, amongst other privileges, were empowered to have a court of record, to be held every Monday, for the trial of all actions personal to the extent of five marks. It returned two members to the Irish parliament until the Union, when it was deprived of the franchise; and of the £15,000 awarded in compensation for the loss of that privilege, £6850 was paid to Henry Thomas, Earl of Carrick, £6850 to the Trustees of the will of Hugh, Lord Massey, £1100 to Sir Vere Hunt, Bart., and £200 to Sir Joseph Hoare, Bart. The corporation has since become extinct. A court of petty sessions is held before the county magistrates every alternate Tuesday. A manorial court, with jurisdiction to the amount of £10 late currency, was formerly held every month before the seneschal, who was appointed by Sir Matthew Blakiston, Bart., lord of the manor; but it has been discontinued in consequence of the establishment of the petty sessions, and no seneschal has been appointed since the death of the last, in 1834.

The parish comprises 6138 statute acres, as apportioned under the tithe act. The surface is very undulating, and numerous rocky knolls rise considerably above the ordinary level. The lands are arable and pasture; the soil is everywhere light; but the system of agriculture, though advancing, is still capable of further improvement. Limestone of good quality is obtained in great abundance; and copper ore has been discovered in several places, but no attempt has been hitherto made to work it. The scenery is pleasantly diversified and enlivened with numerous gentlemen's seats, of which the principal are Inchirourk-More, the residence of R. Hunt, Esq.; Shannon View, of J. Browne, Esq.; Mantle Hill, of J. Hunt, Esq.; Castle Hewson, of W. Hewson, Esq.; and the Abbey, of the Rev. M.

Fitzgerald, P.P. The living is a vicarage, in the diocese of Limerick, with the rectory of Lismakeery and the vicarage of Iverus united, forming the union of Askeaton, in the patronage of Sir Matthew Blakiston, Bart.; the rectory is impropriate in R. Hunt, Esq. The tithes amount to £450, of which £300 is payable to the impropriator, and £150 to the vicar; and the tithes of the benefice amount to £410. The church, situated in the town, is in a very dilapidated condition, and has been condemned by the ecclesiastical provincial architect. The glebe-house, a large and handsome residence, was built in 1827: the glebe comprises 17¼ acres. In the R. C. divisions the parish is the head of a union or district, comprising the parishes of Askeaton, Iverus, Lismakeery, and Tomdeely; there are two chapels, one in the town, and one at Ballysteane, both thatched buildings. Adjoining the church is a parochial school for boys and girls; four public schools afford instruction to about 190 children; and there are three pay schools, in which are about 150 boys and 50 girls. There is also a dispensary. The present parochial church was that of the commandery of Knights Templars, founded in 1298; on the south side is a transept, now in ruins, and separated from the church by two lofty arches which have been rudely closed up; and near the east end are the remains of an ancient tower, square at the base and octangular above. This tower and also the church and transept are precisely in the state in which they are described in the "Pacata Hibernica," published more than 200 years since. To the west of the church are the remains of the once stately castle, boldly situated on a rock of limestone in the river Deel; and near it are those of the banqueting-house, a very spacious and elegant building, and, with the exception of the roof, still in a very perfect state; the arched vaults beneath are very extensive, and the windows of the great hall are lofty and of beautiful design. On the eastern bank of the river, and at a short distance to the north, are the venerable ruins of the Franciscan abbey: it is built entirely of the dark grey marble which is found here in great abundance; the cloisters are nearly entire, and of beautiful character; on each side of the enclosed quadrangle are twelve lofty pointed arches supported by cylindrical columns with richly moulded capitals; and in the centre of the square is an ancient thorn of stately growth. The church, with the exception of the roof, is partly standing; the eastern gable, with its lofty window, has some beautiful details in the later English style; the other portions are much decayed, and large masses of the walls lie scattered around, as if detached by the force of gunpowder; these ruins are close to the bank of the river, and are almost washed by every tide. Two miles north of the town are the ruins of Court Browne castle, seated on an eminence overlooking the Shannon. In 1834 two very splendid fibulae of pure gold were found near the town; and, in the following year, several ancient gold coins were discovered in sinking the foundation of a wall on the west side of the river. Silver chalices, crosiers, and a great number of coins have been found near the abbey and the castle.

ASSEY, or ATHSY, a parish, in the barony of LOWER DEECE, county of MEATH, and province of LEINSTER, 4 miles (S.) from Navan, on the river Boyne; containing 108 inhabitants. The land, though not rich, is tolerably productive; a considerable portion is under

tillage, and the remainder is good grazing land. Bellinter, the seat of the Rev. J. Preston, is situated in a well-wooded demesne of more than 800 acres, stretching into the adjoining parish of Balsoon. The living is a rectory, in the diocese of Meath, to which the rectory of Balsoon was united by diocesan authority in 1826, together forming the union of Assey, in the patronage of the Crown: the tithes amount to £62. 15. 4½., and the gross amount of tithes of the benefice is £132. There is neither church nor glebe-house in the union, the occasional duties of which are performed by the incumbent of Kilmessan, who receives £24 per annum, besides the glebe, which consists of three acres, valued at £6 per annum. The Commissioners of Ecclesiastical Inquiry, in 1831; have recommended that the two parishes be formed into one, to be called the parish of Athsy, and that a church and glebe-house for a resident minister be erected. In the R. C. divisions this parish forms part of the union or district of Dunsany and Kilmessan.

ATHASSEL, a parish, in the barony of CLANWILLIAM, county of TIPPERARY, and province of MUNSTER, 3½ miles (W.) from Cashel; containing, with the parish of Relickmurry, 5498 inhabitants. This place, which is situated on the river Suir, was distinguished for its priory, founded towards the close of the 12th century by William Fitz Aldelm de Burgho, for Canons Regular of the order of St. Augustine, and dedicated to St. Edmund the King and Martyr. In 1319 the town was set on fire by Lord John, brother of Lord Maurice Fitz-Thomas; and, in 1329, Bryan O'Brien burned it to the ground: there are still some slight traces of its site. The priory, which was amply endowed, and of which the abbot sat in parliament, continued to flourish till the reign of Edw. VI., when it was dissolved; and in that of Philip and Mary it was, with other possessions, granted to Thomas, Earl of Ormonde. The remains are extensive and highly interesting, and shew the buildings to have been distinguished for elegance and magnificence, and equal, if not superior, to any monastic structure in the kingdom. In this monastery was interred Richard de Burgho, second Earl of Ulster, called, from his complexion, the Red, who, after giving a splendid entertainment to the nobles and his friends at Kilkenny, in 1326, retired hither and soon after died. Castle Park, the seat of R. Creaghe, Esq., is a spacious and well-built mansion, pleasantly situated in a richly planted demesne, in which are some remains of an ancient castle; Ballycarron, the seat of T. Butler, Esq., is situated in an extensive and finely planted demesne; Golden Hills is the castellated residence of H. White, Esq.; and Spring mount, that of J. White, Esq. Suir Castle, the residence of J. Robbing, Esq., is situated on the banks of the Suir, and within the demesne are the ruins of a castle with a square tower. The other seats are Gaulty View, the residence of F. Maasey, Esq.; Ballyslatteen, of R. Butler, Esq.; and Hymenstown, of R. Scully, Esq. The parish is in the diocese of Cashel, and is a rectory, forming part of the union of Relickmurry: the tithes, including those of the parish of Relickmurry, amount to £550. In the R. C. divisions it forms part of the union or district of Golden.

ATHBOY, a market and post-town, and a parish (formerly a borough), in the barony of LUNE, county of MEATH, and province of LEINSTER, 5 miles (N. W.)

from Trim, and 28 (N. W. by W.) from Dublin; containing 5317 inhabitants; of which number, 1959 are in the town. This place derives its name, signifying in the Irish language "the yellow ford," from its situation on a stream which falls into the river Boyne near Trim. The town, in 1831, contained 346 houses, and is at present a place of very little trade: the road from Old-castle to Dublin runs through it; there is a very large flour-mill. The market is on Thursday, and is well supplied with corn and provisions. The principal fairs are held on the Thursday before Jan. 28th, May 4th, Aug. 4th, and Nov. 7th, and there are others on March 3rd and 10th, June 22nd and 30th, and Sept. 22nd and 29th, but they are very inconsiderable. Here is a chief station of the constabulary police.

In the 9th of Hen. IV. (1407), a charter was granted on petition from the provost and commonalty, which, after setting forth that the town had been from time immemorial an ancient borough, confirmed all existing privileges, and granted a guild mercatory, freedom from tolls and customs throughout the king's dominions, and other immunities. Hen VI., in 1446, gave a confirmatory charter, by which additional customs were also conferred for a term of 60 years. These charters were also confirmed in the 9th of Hen. VII.; and in the 9th of Jas. I. (1612), on a surrender of the corporation property, a charter of inspection and confirmation was granted, under which the corporation was entitled "the Provost, Free Burgesses, and Commonalty of the Town of Athboy." This charter vested the right of electing the provost in the burgesses and freemen, and the burgesses and all inferior officers in the corporation at large; it ordained that the provost should be a justice of the peace, and prohibited all other justices from acting within the borough, which comprised an extent of one mile beyond the town in every direction: it also granted a court of record, with jurisdiction to the amount of £10. From the second of Elizabeth the borough returned two representatives to the Irish parliament, who were exclusively elected by the members of the corporation; but it was disfranchised at the Union, when the £15,000 compensation money for the loss of this privilege was awarded to the trustees under the will of John, then late Earl of Darnley, to be applied to the trusts of the will. The corporation then fell into disuse, and is now extinct. By patent granted in 1694 to Thomas Bligh, Esq., "the town's lands and commons," and several other denominations of land, were erected into a manor, and power was given to him and his heirs to hold a court leet twice in the year, and a court baron every three weeks, or not so often, before a seneschal; but no manor court has been held, or seneschal appointed, since the beginning of the present century. Petty sessions are held every alternate Thursday by the county magistrates.

The parish extends five Irish miles in length and four in breadth: the land is mostly of very good quality, and is principally under grass; there is an abundance of limestone, used both for building and manure. The principal seats are Ballyfalion, the residence of J. Martley, Esq.; Mitchelstown, of F. Hopkins, Esq.; Athboy Lodge, of J. Noble, Esq.; Frayne, of W. Hopkins, Esq.; Grenanstown, of P. Barnewall, Esq.; Frankville, of F. Welsh, Esq.; Dance's Court, of IT. Biddulph Warner, Esq.; and Causestown, of —Thunder, Esq. The living

is a vicarage, in the diocese of Meath, to which the rectory and vicarage of Girly, and the rectories of Moyagher, Rathmore, and Kildalky were united by act of council in 1678, now forming the union of Athboy, in the patronage of the Crown, the Lord-Primate, and the Bishop of Meath: the rectory is appropriate to the Lord-Primate. The tithes of this parish amount to £560, of which £360 is paid to the lord-primate, and £200 to the vicar; and the tithes of the entire union are £486. 3. 4½. The church has an ancient tower, but the body of the building is somewhat modern; the Ecclesiastical Commissioners have lately granted £102 for its repair. The glebe-house, situated near the town, was built in 1818, at an expense of £1700, principally defrayed by a gift of £100 and a loan of £1050 from the late Board of First Fruits: the glebe comprises six acres in Athboy and 1½ in Girly, valued at £2 per acre. In the R. C. divisions the parish is the head of a union or district, comprising the parishes of Athboy and Rathmore: the chapel is now in course of re-erection, and when completed will be a handsome and commodious edifice in the ancient style of architecture, with a steeple 90 feet high; it will be lighted by five windows of considerable dimensions on each side, and three at each end, and will have three entrances in front. The parochial school, held in the market-house, is supported under the patronage of the Earl of Darnley: and there is an infants' school. At Frayne is a school for boys and girls under the patronage of Lady Chapman, of Killua Castle. About 150 boys and 90 girls are instructed in these schools; and in the other private pay schools there are 112 boys and 54 girls. There is a dispensary; and three almshouses were founded by the late Earl of Darnley, containing apartments for twelve poor widows, who have each an annual allowance of £5. 5., with a garden and ten kishes of turf: about 43 poor out-pensioners also receive weekly allowances from his lordship's successor. A monastery of Carmelite friars was founded here early in the 14th century, which, with its possessions, was granted in the 34th of Hen. VIII. to Thomas Casey. There are some picturesque remains of the ancient church, and at Frayne are considerable ruins of two ancient castles, and of athird at Causestown. This town confers the inferior title of Viscount on the Earl of Darnley.

ATHEA, or TEMPLE - ATTEA.—See RATHRONAN.

ATHENEASY.—See ATHNASSY.

ATHENRY, an incorporated market and post-town, and a parish, partly in the baronies of CLARE, DUNKELLIN, KILCONNELL, and TYAQUIN, but chiefly in the barony of ATHENEY, county of GALWAY, and province of CONNAUGHT, 11 miles (E.) from Galway, and 95½ (W. by S.) from Dublin; containing 12,185 inhabitants, of which number, 1319 are in

the town, which is wholly within the barony of Athenry. This place, anciently called Athnere, is said to have derived its name from *Ath-na-Riagh*, "the King's ford," or "the abode of a King." Sir James Ware considers it to have been the chief town of the *Anteri*, who, ac-



Seal.

cording to Ptolemy, were the ancient inhabitants of this part of the country. It was the first town established by the De Burgos and Berminghams, the Anglo-Norman invaders of Connaught, and at a remote period was surrounded with walls and became a place of importance. In the reign of John, Meyler de Bermingham granted a site of land here for the foundation of a Dominican monastery, and contributed towards the erection of the buildings, which were completed in 1261. Florence O'Flin, Archbishop of Tuam, and the Earls of Ulster and many others were munificent benefactors to this establishment, which became very extensive and wealthy, and the chief burial-place of the Earls of Ulster and all the principal families of this part of Ireland. Indulgences for the benefit of the monastery were granted by the Pope in 1400, and in 1423 its church was burned down; in 1427, some of the monks obtained licence from the Pope to found two subordinate establishments; and in 1445 Pope Eugene IV. renewed the bull of Pope Martin for repairing the church, at which time there were 30 brethren in the monastery. A Franciscan friary was founded here by Thomas, Earl of Kildare, in 1464, and chapels were successively erected by his wife, the Earl of Desmond, and O'Tully. In 1577, the two sons of the Earl of Clanricarde, called the "Mac-an-E arias," renouncing the submission which they had recently made to Queen Elizabeth, assembled their partisans in considerable force and sacked the town, destroyed the few houses that had recently been built, set fire to the new gates, and drove away the workmen employed in repairing the fortifications and in erecting other buildings, which had been undertaken by the chief governor, Sir Henry Sidney. From this period the town remained in a deserted condition till 1584, when Robert Foyle, John Browne, and other of its former inhabitants petitioned the queen's council in England for such encouragement as would enable them to bring over English artisans and tradesmen to settle in the town, to rebuild and improve it, and to support a sufficient force for its future protection. The queen, in 1585, directed the lord-deputy to grant their request forthwith; and although no record exists of any such grant having passed the seal, several buildings were erected and numerous improvements were made. In 1596 the northern Irish invested the town, burned the gates, and forced an entrance; but they were repulsed in an attack on the castle, which was bravely defended, and having failed in an attempt to scale the battlements, they took possession of all the wall towers, and made prisoners of the inhabitants who guarded them they afterwards set fire to the town, which, with the exception only of the castle, the abbey, and the church, was again reduced to ashes, and from this time seems to have been entirely neglected except by its immediate proprietors. In 1644 the Dominican establishment was revived and converted into a university; and in 1662 a writ of privy seal was issued on behalf of the inhabitants; but the town, which formerly held the second rank in the county, never recovered its ancient importance. It is situated on the road from Oranmore to Monivae, and also from Loughrea to Tuam, and contains about 250 houses. The market, with a fair in October, was granted to Sir Wm. Parsons, Bart., in 1629, and is on Friday, but is only indifferently attended; and fairs for sheep and cattle are held on May 5th.,

July Sad, and Oct. 20th, of which that in July is the largest. A constabulary police force is stationed here.

The borough is very ancient and probably exists by prescription. From a murage grant made to the "bailiffs and honest men of Athenry," in the 4th of Edw. II. (1310), it would appear that a corporation previously existed; and writs of the first and some subsequent years of the reign of Rich. II. shew that it then returned representatives to parliament. Queen Elizabeth, by letters patent dated at Greenwich in the 16th of her reign, granted to the portreeve and burgesses divers extensive privileges, and in the same year gave them the site and precincts of the Dominican monastery. In 1578 she conferred upon them various rectories and tithes; but all these privileges and possessions appear to have become forfeited during the civil dissensions which soon afterwards ensued, as Chas. II., by his letters under the privy seal in 1662, after reciting the petition of "the ancient inhabitants, natives, and freemen of the old corporation of Athenry," and other particulars referring to the borough, ordered that they should be forthwith reinvested with the said town and corporation, with all their rights, interests, and estates, and all privileges and immunities, excepting such inhabitants as had been disloyal and disobedient to his government. A charter was granted in the 4th of Jas. II., on a seizure of the franchises, but it does not appear to have been accepted or acted upon. The grant of Elizabeth is that under which the borough is governed: the corporation is styled "the Portreeve, Burgesses, and Freemen of the Corporation of the Town and Liberties of Athenry," and consists of a portreeve and an unlimited number of burgesses and freemen: the above grant empowers them to appoint a common clerk and "all such other necessary servants as Trim used," but the only inferior officers are a serjeant-at-mace, crauer, pound-keeper, two appraisers, and a bellman, who are appointed by the portreeve. The portreeve is annually elected on the 14th of Sept. by the portreeve and burgesses, from three burgesses nominated on the preceding day by the same body, and is sworn in on the 29th: the burgesses are nominated on one day, elected on the next, and sworn on the 20th of Sept., and are now about twenty in number. The borough returned two members to the Irish parliament till the Union, who were elected by the portreeve and burgesses; the £15,000 awarded as compensation for the abolition of its franchise was paid to the trustees of the marriage settlement of Theophilus Blakeney, Esq. The limits of the borough comprehend the town and a surrounding agricultural district, called "the liberties." The portreeve, who has power to appoint a deputy, is a justice of the peace within the borough and its liberties, clerk of the market, and sole judge in the borough court. The town or portreeve's court is held for all pleas, real and personal, to an unlimited amount, as often as business requires, which of late has been but seldom, and generally on a Monday, not in any fixed court-house or place, but in different parts of the town; the ordinary process is by attachment against the debtor's goods, on affidavit made by the plaintiff. Petty sessions are held in the town every Friday, at which three of the county magistrates usually attend.

The parish comprises 1954 statute acres, as applotted under the tithe act: the system of agriculture is some-

what improved; there is a considerable extent of unreclaimed bog. A coal-pit was opened some years since at Castle Lambert, and a considerable quantity of coal was found, but it was soon discontinued; the present proprietor, however, contemplates reopening it. The principal seats are Castle Lambert, that of "W. Lambert, Esq., and Athenry House, the property of J. Lopdell, Esq. The living is a rectory and vicarage, in the diocese of Tuam; the rectory is partly appropriate to the prebend of Taghsaxon, but is principally consolidated with the vicarage (to which are united the chapelries of Abbert and Dunmacloughy), and in the patronage of the Crown for two turns, and the Bishop for one: the tithes amount to £1075, of which £7. 10. is payable to the prebendary, and £1067. 10. to the incumbent. The church is a very neat edifice, built about the year 1828, by aid of a gift of £1500 from the late Board of First Fruits; and there is also a church at Monivae, served by a perpetual curate. There is neither glebe nor glebe-house. The R. C. parish is co-extensive with that of the Established Church; the chapel is a plain slated building in the town. In addition to the parochial school, in which about 55 boys and 35 girls are taught, there are four private pay schools, in which are about 240 children. There is also at Monivae a school of about 30 boys and 30 girls; and at Monivae and Newcastle are two private schools, in which are about 70 boys and 40 girls. Some remains exist of the ancient town walls and of one of the gates. The ruins of the Dominican monastery evince its ancient extent and grandeur; the tower of the church still remains, and the east window is of good design. On Mr. Lopdell's estate is a chalybeate spring, which is much resorted to. Athenry formerly gave the title of Baron to the family of Bermingham, and was the premier barony of Ireland, being created in 1178; this title is now claimed by Edmund Bermingham, Esq., of Dalgan, and also by — St. George, Esq., of Tyrone, in the county of Galway, and the matter is under investigation by the House of Peers.

ATHGLASSON, a village, in the parish of KILSKYRE, barony of UPPER KELLS, county of MEATH, and province of LEINSTER; containing 19 houses and 114 inhabitants.

ATHLACCA, or ATHLATRICHE, a parish, in the barony of COSHMA, county of LIMERICK, and province of MUNSTER, 3 miles (S. W. by W.) from Bruff; containing 1381 inhabitants. The place was anciently the residence of the powerful family of De Lacy, who were proprietors of the surrounding territory, and had two very strong castles, one near the present village, and the other at Tullerbuoy, now Castle Ivers. In 1691, a sanguinary battle was fought here between the Irish adherents of Jas. II. and a force of militia and dragoons commanded by Capt. O'Dell on the part of Wm. III., in which the latter were defeated with great slaughter. The parish is situated on the road from Croom to Kilmallock, and is intersected by a beautiful little river called the Morning Star, which falls into the Maigue about a mile below the village. It comprises 5453½ statute acres, as apportioned under the tithe act; the land is very fertile, resting on a substratum of limestone, and around Rathcannon it is exceedingly productive. About one-half is under tillage; the remainder is rich meadow and pasture land, on which a great number of cattle are

fed; there is not an acre of waste land or turbary. A great want of timber prevails throughout this district; scarcely a tree or shrub, or even a hedge-row is to be seen, except around the houses of the principal inhabitants. Castle Ivers, the residence of R. Ivers, Esq., is about a mile from the village, and is pleasantly situated in a well-planted demesne. A constabulary police force has been stationed in the village. The parish is in the diocese of Limerick, and is a rectory, united to Dromin: the tithes amount to £306.12.7½. The church, built by aid of a loan of £560 from the late Board of First Fruits, in 1813, was burnt by the Rockites in 1822; and the present church, a small but neat edifice, with a tower and lofty spire, was erected in the following year by a cess levied on the parish. The glebe-house, built by aid of a gift of £400 and a loan of £360 from the Board, in the same year, is a handsome residence situated on a glebe of 14 acres, the whole of which is tastefully laid out. In the R. C. divisions the parish also forms part of the union or district of Dromin, and has a chapel. A school of about 60 boys and 20 girls is aided by the Rev. J. O'Regan, P.P. Adjoining Castle Ivers are the ruins of Tullerbuoy castle; and near the village are those of Old Court, also the ancient residence of the De Lacy family. On the summit of a fertile eminence are the extensive remains of the castle of Rathcannon, built by the O'Casey family in the 16th century, on the site of a very ancient fortress. Near Castle Ivers are the ruins of Kilbroney church, built on a gentle eminence by the Knights Templars, in 1289, in view of their extensive manor of Ross-Temple. In the churchyard are some ancient and very curious tombs of the De Lacy family, who were great benefactors to the church and parish, and presented a valuable service of communion plate. Near the castle of Rathcannon a very perfect specimen of the elk or moose deer was discovered by Archdeacon Maunsell, who presented it to the Royal Society of Dublin: the body, from the nose to the tail, is 11 feet in length; the antlers measure 12 feet from tip to tip, and the highest point is 10 feet from the ground.

ATHLEAGUE, a post-town and parish, partly in the barony of KILLIAN, county of GALWAY, but chiefly in that of ATHLONE, county of ROSCOMMON, and in the province of CONNAUGHT, 4½ miles (S. W.) from Roscommon, and 79¼ (W.) from Dublin; containing 5361 inhabitants, of which number, 488 are in the town. This parish is situated on the river Suck, and on the road from Roscommon to Mount-Talbot and Loughrea: it contains 7601 statute acres, as apportioned under the tithe act; the state of agriculture is improving. There are large tracts of bog, now being reclaimed, but not on an extensive scale; more than half of the Galway portion of the parish consists of this species of land. Limestone and freestone of excellent quality abound; and mines of iron were formerly worked, but were discontinued from the scarcity of fuel. Over the Suck is a long winding causeway bridge of ten arches carried from one islet to another, and forming a communication between the two counties; from one end of it the houses stretch along the right bank of the river, with a street or road ascending a hill at right angles; the number of houses in the town, in 1831, was 84. The principal seats in the parish are Rookwood, the handsome residence of E. Kelly, Esq.; Castle Kelly, the seat of D. H. Kelly, Esq., originally built as a castle in the 14th century,



and of which the modern portion is castellated and part of the ancient structure still remains; Fortwilliam, the seats of N. J. Ffrench, Esq.; Curramore, of Christopher Balfe, Esq.; and Thornfield, of J. Mahon, Esq. Near the river are some large insulated mills. Fairs are held on July 11th and Sept. 24th. The living is a vicarage, with the vicarages of Fuerty and Kilbegnet episcopally united in 1809, in the diocese of Elphin, and in the patronage of the Bishop: the rectory is inappropriate in the Incorporated Society for Protestant Charter Schools, by deed of request from Lord Ranelagh. The tithes amount to £226. 3. 1., of which £90. 9. 2½. is payable to the impropiator, and the remainder to the vicar: the gross amount of tithes in the union payable to the incumbent is £288. There are two churches in the union: that of Athleague, formerly a domestic chapel of the family of Lystre, is an old building in bad repair. The glebe-house was built by a gift of £400 and a loan of £214 from the late Board of First Fruits, in 1815: the glebe annexed to it comprises 23 acres, besides 20 acres in the parish of Fuerty. The R. C. parish is co-extensive with that of the Established Church: the chapel is situated in the town, and is in bad repair. The parochial school is supported by subscription; and there are several hedge schools, on the books of which are 290 boys and 130 girls. Between Castle Kelly and Rookwood is a rath, in which stood an abbey of Grey friars, where Maylesa O'Hanayn, abbot of Roscommon, died in 1266: and near it was a cell in which, according to tradition, four bishops were interred. In 1819, some labourers digging for gravel under a bog that had been cut away, on the estate of Castle Kelly, found a gold fibula weighing 17½ oz., now in the possession of the Very Rev. H. R. Dawson, Dean of St. Patrick's, Dublin. A chalybeate spring issues from the hill of Mount-Mary.



Seal.

ATHLONE, a borough, market and post-town, and an important military station, partly in the barony of BRAWNEY, county of WESTMEATH, and province of LEINSTER, and partly in the barony of ATHLONE, county of ROSCOMMON, and province of CONNAUGHT, 12 miles (N. E. by E.) from Ballinasloe, 15¼ (S.E. by S.) from Roscommon, and 59½ (W.)

from Dublin; containing 11,406 inhabitants. This place derives its name from the words *Ath Luain*, signifying in the Irish language "the ford of the moon," of which, previously to the introduction of Christianity, the ancient inhabitants were worshippers; or, according to some, from *Ath-Luan*, in reference to the rapids at the bridge over the Shannon. After the erection of a town at this ford it obtained the name of *Bail-ath-Luain*, or "the town of the ford of the moon," by which, now contracted into *Blahluin*, it is generally called by the Irish inhabitants of the neighbourhood. The town is situated on the river Shannon, by which it is divided into two parts, and on the great western road from Dublin to Galway through Ballinasloe. An abbey for Cistercian monks, dedicated to St. Peter, was founded, according to Ware, in 1216, on the western or Con-

naught side of the Shannon, to which in that year King John gave certain lands in exchange for the site on which was erected the Castle of Athlone, besides one-tenth part of the expenses of the castle, which afterwards become one of the principal military stations in the country. The castle was progressively increased in strength, and so important was it regarded by the English monarchs, that when Hen. III. granted the dominion of Ireland to his son Prince Edward, this town was expressly reserved with other principal cities; and when the same monarch granted the whole of Connaught to Richard de Burgo, he retained for himself five cantreds contiguous to the castle. In this reign another monastery was founded on the eastern side of the Shannon, by Cathal Croibh-Dearg O'Connor, Prince of Connaught, and completed by Sir Henry Dillon, who was interred in it in 1244. In the reign of Elizabeth this place was greatly improved, the fortifications were strengthened, and the castle was for some time occupied by the Earl of Essex. The castle became the seat of the presidency of Connaught, and when the insurrection broke out in 1641, it was occupied by Viscount Ranelagh, then lord-president, with the usual ward of a royal castle. Independently of its several defences, the town was strong in itself, being built of stone; and the inhabitants having given assurances of their determination to defend it against all enemies, the president entrusted it entirely to their custody; but in a few weeks they secretly formed a design of enabling the insurgents to seize the president and his family, and to surprise the castle. For this purpose they admitted Sir James Dillon's forces within the walls on the night of Saturday, in the hope of surprising Lord Ranelagh on his way to church in the English town on the following day; but by some mistake in the appointed signal the design miscarried. The Irish forces laid close siege to the castle for twenty-two weeks, when it was relieved by some troops sent from Dublin by the Duke of Ormonde, who strengthened the garrison; but with this reinforcement the president effected nothing more than an unimportant defeat of the Connaught men near Ballintobber. During the president's absence on this expedition, the insurgents of Westmeath under Sir James Dillon attacked the English town in such numbers that the garrison were compelled to abandon the walls, but they defended the houses till Captain St. George, making a sally from the castle, compelled the assailants to withdraw. By occupying the pass of Ballykeran, however, Dillon's forces cut off all communication with the metropolis, and reduced the town to a state of extreme distress for want of supplies, which an entire troop had to cut its way through his forces to Dublin to solicit. At length, all hope of assistance being extinct, the president negotiated with the enemy for a safe conduct for his wife and family to Trim, which was honourably granted; and so forcibly did Lady Ranelagh, at Dublin, urge the necessities of the deserted English in this town, that a convoy was sent to bring the inhabitants away. This convoy, which consisted of 1100 foot and a few horse, summoned from the garrisons around Dublin, under the command of Sir Richard Grenville, arrived at Athlone in the latter part of February, 1642, and found the English there so much reduced in numbers as scarcely to muster more than 450 men, and many of these so wasted by famine and disease, as to be

unable to march. They fought their way home through the pass of Rochonell, and the custody of the castle was assumed by Viscount Dillon of Costelloe. After the victories obtained by Cromwell, the castle was taken on a second attack by Sir Charles Coote for the parliament; and during the fury of the war the town was burned; though restored, it never recovered its former strength or appearance; and in the reign of Charles II. the eastern portion of it was destroyed by an accidental fire.

During the war of the Revolution, the town was held for James II. by Col. Richard Grace, an experienced officer, and a garrison, consisting of three regiments of foot, with nine troops of dragoons and two troops of horse in and around it. Immediately after the battle of the Boyne, Lieutenant-General Douglas was sent by William III. to assault the town. Colonel Grace, doubtful of his ability to defend the whole, burnt the eastern portion of it, and breaking down some of the arches of the bridge, fortified himself in the other part; and Douglas, after battering the castle for eight days without success, withdrew his forces in the middle of the night. Towards the midsummer of 1691, the main body of William's army was led to the assault by De Ginkell, who first made himself master of the eastern portion of the town, of which, after the retreat of Douglas, the Irish had taken possession, and had fortified it with additional works. From the 20th till the 30th. of June, a destructive cannonade was kept up across the river by both parties from batteries successively erected; during this period, after expending 12,000 cannon balls, many tons of stone shot, 600 shells, and more than 50 tons of powder, De Ginkell destroyed not only the castle but every house on the Roscommon side of the river. New works, however, were constantly thrown up by the garrison, assisted by the Irish army under St. Ruth, which had encamped at a short distance for the especial defence of the bridge, the passage of which was perseveringly contested with frequent destructive losses to William's army. On the last day of the siege a council of war was held, when it was resolved to storm the town, and the ringing of the bell of St. Mary's church was appointed as a signal for crossing the river. This was accordingly effected the same evening by the army in three divisions, and such was the simultaneous velocity of their movements, that after half an hour's sanguinary conflict the assailants became masters of the town, which was immediately evacuated by the garrison. A detachment, which had been sent by St. Ruth to oppose them, was repulsed by the victorious army, who turned the guns of the garrison against them; and St. Ruth, on their taking possession of the place, decamped with his forces to Aughrim, fifteen miles distant. During this siege the loss of the defenders amounted to 1200; and their brave commander, Col. Grace, who had been chamberlain to James II., while Duke of York, and one of his most faithful adherents, was killed in the action. The English, on taking possession of the town, immediately directed their attention to its restoration and to the repair of its fortifications and works; and it soon became one of the principal military depots for arms, stores, and ammunition. On the 27th of October, 1697, the castle was, during one of the severest storms ever known here, struck by the electric fluid, which set fire to the maga-

zine, in which were 260 barrels of gunpowder, 10,000 hand grenades charged, and a great quantity of match and other combustible stores, the whole of which exploded with so violent a concussion that all the houses in the town, except a few cottages without the gates, were shattered or destroyed: the loss of life, however, was comparatively small, only 7 persons being killed and 36 wounded.

The town, though at present the largest on the Shannon next to Limerick, still retains much of its character as a military station. On the Leinster side, one of the principal entrances near the river is through a gateway in one of the old square towers; and the ancient walls, though in a great measure concealed by buildings, extend for a considerable distance in that direction. On the Connaught side there are scarcely any traces of the walls or gates; but in this quarter are situated all the present military defences of the place. These consist principally of the castle, which forms a *tête du pont*, and of advanced forts and redoubts on the outside of the town to defend the main approaches along the great road from Galway by Ballinasloe, the most important line of communication with that part of the country which is most exposed to invasion. A short canal on this side of the river enables boats navigating the Shannon to avoid the rapids at the bridge of Athlone, and adds materially to the strength of the works: it is crossed by three bridges, one of which is falling into decay, and of which two are defended by palisades, those of the third having been taken down to facilitate the passing of the mail coaches. The bogs along the river are a sufficient protection to the town on the south side. The oldest of the works is a tower of decagonal form, which, from the massive structure of the walls, was probably the keep of the ancient castle, though having a new exterior; it is situated on a lofty mound supported on the side next the river by a stupendous wall, but overlooked on the opposite side by the houses in the upper part of the town. The platform on which this tower, now used as a barrack, is situated, is bounded on the side next the lower town by dwellings for the officers, and walls of imposing appearance; and on the others by modern works mounted with cannon, commanding not only the approach on the Connaught side of the river but also the bridge itself; and the strong circular towers at irregular intervals, with the carefully fortified entrance, give to the whole place a very formidable appearance. To the north of the castle are the barracks, calculated for the accommodation of 267 artillery, 592 infantry, and 187 horses; a pontoon establishment is also attached, and there are two magazines, an extensive ordnance depôt, and an hospital. The buildings occupy an elevated situation on the banks of the river, and comprise an area of about 15 statute acres, including spacious squares for exercise; besides the barracks for the men, there are within the enclosure detached houses for the officers of the different departments, store-houses, and an armoury. The armoury, a detached building, usually contains 15,000 stand of arms, including the muskets of eight regiments of militia of the central counties; and the hospital is situated on the high ground a short distance from the river, and is calculated for the reception of 96 patients. This place is the head-quarters of the western district, and the residence of the major-general and staff of the dis-

trict. The town is divided into two nearly equal portions by the river Shannon, over which is a bridge erected in the reign of Elizabeth, which, though 100 yards in length, is only twelve feet wide; the passage, therefore, is often attended with difficulty, and on market-days and at the fairs with danger; it is further obstructed by the traffick of three flour-mills, one at each end and the other on the bridge; the narrowness of the arches, which are ten in number, and the width of the piers between them, prevent the free course of the water, and in time of floods cause an inundation on the shores of Lough Ree. On the south side are various sculptured tablets inserted in a wall, about nine feet broad, rising above the parapet and surmounted by a pediment ornamented with mouldings; their various inscriptions afford a curious history of its erection. It is in contemplation to build a new bridge by a loan from Government, which, on the recommendation of the Shannon Navigation Committee, it is expected, will be granted for the improvement of that river from Lough Allen to Limerick. The total number of houses within the limits of the town is 1027, of which 546 are slated and the remainder thatched; they are built chiefly of limestone, though bricks of excellent quality are made in great quantities a little below the town. A regatta is annually held on Lough Ree in August, and continues for four days; and races take place occasionally at Ballykeran. About a mile and a half from Athlone, on the Leinster side of the Shannon, is Moydrum Castle, the handsome residence of Viscount Castleraine, a solid castellated mansion with square turrets at each angle, beautifully situated on the edge of a small lake, and surrounded by an extensive and richly wooded demesne. The other gentlemen's seats near the town, and also on the same side of the river, are the Cottage, the seat of W. Cooke, Esq.; the Retreat, of F. E. Moony, Esq.; the moorings, of Capt. James Caulfield, R. N.; Spring Park, of P. Cusack, Esq.; Liscevolan, of H. Malone, Esq.; Auburn, of W. F. Bruce, Esq.; Bonahenley, of S. Longworth, Esq.; and Creggan Castle, the property of F. Longworth, Esq. On the Connaught side are Shamrock Lodge, the seat of J. Robinson, Esq.; and Handfield, of A. Robinson, Esq. At Burnbrook are some corn-mills with a good residence, belonging to E. Burne, Esq.

The manufacture of felt hats was formerly carried on here to a great extent, but only a few are now made for the supply of the immediate neighbourhood. There are two extensive distilleries, each producing from 40,000 to 50,000 gallons of whiskey annually; two tanneries, two soap and candle manufactories, two public breweries on a large scale, and several corn-mills. The amount of excise duties collected within the district, in 1835, was £37,927. 3. 10. A communication by steam-boat between this place and Limerick has been lately established, and passage boats meet the steamers at Shannon harbour and proceed to Dublin by the grand canal. The market is held on Tuesday and Saturday, of which the latter is the principal, when sheep, swine, and great quantities of grain are exposed for sale: it is held in an open space under the wall supporting the castle mound, but the principal meat market is at the shambles near the river, and is abundantly supplied with provisions of all kinds; fish is procured in the lake and the river Shannon, and salt-

water fish is brought from Galway. The fairs, to which is attached a court of pie poudre, are on the Monday after Epiphany, March 10th, Holy Thursday, and Aug. 24th, each by the charters ordained to last three days. A branch of the Provincial Bank of Ireland has been established here for the last eight years; and there is a constabulary police station.

The town was incorporated by charter dated Dec. 16th, 4th of Jas. I. (1606), which was seized by Jas. II. on a judgment of forfeiture obtained in the court of exchequer, and a new charter was granted in the 3rd of that monarch's reign; but the judgment being subsequently declared void, the former has since been and still is the governing charter, and the latter has not been acted upon since the accession of Wm. III. Other charters confirming and extending the privileges of the corporation were granted on the 16th of Jas. I. and 17th of Chas. II.; and the "New Rules" made by the lord-lieutenant and privy council, in the 25th of Chas. II., provided that the appointment of the sovereign, recorder, and town-clerk should be subject to their approval. The style of the corporation is "The Sovereign, Bailiffs, Burgesses, and Freemen of the Town of Athlone;" and the officers are a sovereign, two bailiffs, thirteen burgesses (including the constable of the castle, Viscount Castlemaine), a recorder, town-clerk, serjeant-at-mace, and billet-master; and there is a select body called the common council. The sovereign is elected by the common council from among the burgesses, annually on the 29th of June, and has the privilege of appointing a vice-sovereign with the approbation of the bailiffs and a majority of the burgesses; the bailiffs are elected from the freemen by the common council, on the same day as the sovereign, and are *ex officio* members of the council; the burgesses are elected for life from among the free men, and the freemen also for life, by the common council, of which body, according to the practice of the corporation, twelve must be present to constitute an election; the recorder and town-clerk (who is also deputy-recorder) are appointed by the common council; and the serjeant-at-mace and billet-master, of whom the former acts as constable in the borough, are appointed by the sovereign. The common council are unlimited in number, but usually consist of not more than twenty persons, including the sovereign and vice-sovereign and two bailiffs; they hold their office for life, and vacancies are filled up by themselves from among the burgesses and freemen. The borough sent two representatives to the Irish parliament prior to the Union, since which period it has sent one to the imperial parliament. The right of election was formerly vested in the burgesses and freemen, amounting, in April 1831, to 71; but by the act of the 2nd of Wm. IV., cap. 88, the non-resident freemen, except within seven miles, have been disfranchised, and the privilege has been extended to the £10 householders. The limits of the borough comprehend under the charter a circle of a mile and a half radius from the centre of the bridge, but, as regards electoral purposes, were diminished by the late enactments and now include only the town and a very small surrounding district, comprising 485 statute acres; they are minutely described in the Appendix. The number of voters registered at the last general election amounted to 274, of whom 179 polled: the sovereign is the returning officer. The

sovereign or vice-sovereign and the recorder are justices of the peace within the borough, having exclusive jurisdiction under the charter; the sovereign is also coroner, escheator, and cleric of the market. The civil court of the borough, which has jurisdiction in pleas not exceeding £5 late currency, was held tunder the sovereign every third Thursday, but has been discontinued for more than fourteen years. The sovereign, or his deputy, sits thrice a week to hear complaints on matters arising within the borough. Quarter sessions for the Athlone division of the county of Roscommon are held here in March and October, and at Roscommon in June and December. The portion of the borough on the Westmeath side of the river is in the Moat division of that county, where the quarter sessions are held regularly four times a year. Petty sessions for the adjacent rural districts are held within the limits of the borough on both sides of the river, on alternate Saturdays, at which the county magistrates respectively preside. By letters patent in the 27th of Chas. II. the half-quarter of land of Athlone, otherwise Beallagh, with the manor, castle, &c., was granted to Richard, Lord Ranelagh, with power to hold courts leet and baron, which courts are not now held; but the seneschal of the manor of Twyford, who holds his courts at Moat, claims jurisdiction over that part of the borough which is in the county of Westmeath. The court-house, or Tholsel, was built in 1703: it was partly occupied as a guard-room, and partly forholding the sovereign's court, but has been taken down. There is a borough prison, to which, from its unfitness, offenders are only committed for a few hours prior to their removal; and within the corporation district is a prison belonging to the county of Roscommon, to which the sovereign commits offenders.

The town comprises the parishes of St. Peter and St. Mary, the former in the western and the latter in the eastern portion. The living of St. Peter's is a perpetual curacy, in the diocese of Elphin, and in the patronage of the Bishop. The church, which is situated on the site of the ancient monastery of St. Peter, was built in 1804, by aid of a gift of £500, and a loan of £300, from the late Board of First Fruits, and has been recently repaired by a grant of £344 from the Ecclesiastical Commissioners. The glebe-house was built at the same time by a loan of £312 and a gift of £100 from the same Board; the glebe comprises six acres, in three lots near the church. The living of St. Mary's is a rectory and vicarage, in the diocese of Meath, and in the patronage of the Bishop; the tithes amount to £304. 12. 3½. The rectory was granted by Chas. I., in 1636, to Richard Lingard, together with a portion of the tithes of the parish of Ratoath, in the county of Meath, for the augmentation of the vicarage, which was then stated to be worth only £40 per annum; these tithes now amount to £100. The church was rebuilt in 1826, by a grant of £2300 from the late Board of First Fruits: it is a neat edifice, with a square embattled tower; the tower of the old church is still standing, and contains the bell which gave the signal for William's army to cross the river at the siege of Athlone. The glebe-house was built in 1812, by a gift of £100 and a loan of £500 from the late Board of First Fruits, and has been lately enlarged and beautified, the incumbent having received permission from the bishop to expend £600 upon it, to be repaid to him or his heirs; the glebe comprises eight acres, In the

R. C. divisions the parish of St. Peter is united with that of Drum, and contains three chapels, besides a small religious house of the Augustinian order, now falling into decay; and the R. C. parish of St. Mary is co-extensive with that of the Established Church, but in the diocese of Ardagh, and contains a spacious chapel, erected in 1794, and also a chapel attached to a religious house of the Franciscan order, rebuilt in 1825. There are places of worship for Baptists and Wesleyan and Primitive Methodists.

"The Ranelagh school" was founded pursuant to a grant, in 1708, by Richard, Lord Ranelagh, of the castle, manor, town, and lands of Athlone, with the customs, &c., belonging thereto, together with the lands of Clonarke, stated to contain 427 acres, and of Gortnanganhan or Gortecorson, containing 43 acres, in trust for the erection, contingent on the death of his daughter, Lady Catherine Jones, without issue, of two schools at Athlone for 20 boys and 20 girls, and two at Roscommon, with chapels attached; and also for the payment of £20 per annum to the minister of Athlone. Lady Jones dying without issue in 1740, the estates were, about 20 years after, vested by act in the Incorporated Society for promoting charter schools; and a school for the maintenance, instruction, clothing, and apprenticing of boys was founded in the parish of St. Peter. The number of boys was limited to 40, with each of whom, on being apprenticed, a premium of £10 was paid; but from a considerable diminution of the income the school has been for some years declining, and there are now not more than 15 boys, with whom only £7 is paid as an apprentice fee. In the same parish also are a school for boys, another for girls, and a Sunday school. St. Mary's has also a parochial school for boys and girls, and a Sunday school. The abbey school, for the sons of Roman Catholics, is aided by subscriptions; and there is a school for boys and girls aided by a grant of £10 and a premium of £2 per ann. from the Baptist Society. The number of children on the books of these schools, excepting the Sunday schools, is 371, of whom 218 are boys and 153 girls; and in the different private pay schools about 550 children are taught. There is a dispensary in the parish of St. Peter, and another in that of St. Mary. Robert Sherwood bequeathed the interest of £50 to the poor; and William Handcock, Esq., ancestor of Lord Castlemaine, by deed in 1705, gave lands now producing a rental of £46. 2. 3. per annum, to be distributed by his representatives among the poor of both parishes on the recommendation of the ministers and churchwardens; he also bequeathed £20 per annum for the support of a schoolmaster, who must have taken the degree of A. B. The sum of £8 late currency, called the Dodwell grant, is annually distributed among a number of poor women; and £13 per annum, paid by a Mr. Evans, of Dublin, to the rector, is divided among old men. At Courson, about a mile from Athlone, in the parish of St. Mary, are some small vestiges of an ancient castle formerly belonging to the O'Briens; on opening the ground near the ruins, a gold chain was found some years since. At Cloonakilla, in the parish of St. Peter, are the remains of an old chapel; and at Cloonow, on the banks of the Shannon, about three miles below the town, is a more considerable ruin with a cemetery attached. There are numerous chalybeate springs in the

neighbourhood. Athlone gave the title of Viscount to the Earl of Ranelagh, and at present gives that of Earl to the family of De Ginkell.

ATHLUMNEY, a parish, in the barony of SKREEN, county of MEATH, and province of LEINSTER,  $\frac{1}{4}$  of a mile (S. by E.) from Navan; containing 1148 inhabitants. This parish is situated on the river Boyne, by which it is separated from the parish of Navan, and over which are two bridges of stone; it is intersected by the roads leading respectively from Navan and Trim to Drogheda, and is skirted on the south by the mail coach road from Dublin to Enniskillen. An old castle, situated on the right bank of the river, was formerly the property of the Dowdell family, by whom it was destroyed, to prevent its falling into the hands of Cromwell. The remains consist of an extensive and irregular pile of building of an oblong form, with two projecting square towers apparently of more ancient foundation than the remainder, which, with its gabled windows, appears to be in the Elizabethan style. The parish comprises 2398 statute acres, as apportioned under the tithe act. The land is of excellent quality and mostly under tillage; and limestone abounds and is quarried to a considerable extent. Athlumney, the seat of P. Ponsonby Metge, Esq., is beautifully situated on the banks of the Boyne, commanding some pleasing views, and the demesne is well planted and tastefully embellished. There are extensive flour and oatmeal-mills on the river, and a flax-mill in which upon the average 260 men are employed. The Boyne navigation from Navan to Drogheda passes through the parish. The living is a vicarage, in the diocese of Meath, and in the patronage of P. P. Metge, Esq., in whom the rectory is impropriate; the tithes amount to £270, of which £180 is payable to the impropriator, and £90 to the vicar. The church is in ruins, and there is neither glebe-house nor glebe: divine service is performed by the vicar, every Sunday evening, in a private house. In the R. C. divisions this parish is the head of a union or district, called Johnstown, comprising the parishes of Athlumney, Kilcarn, Follistown, Gerrardstown and Staffords-town, and containing two chapels, situated at Johnstown and Walterstown; the chapel at Johnstown is a very old edifice, and it is in contemplation to rebuild it. There are two schools; one at Johnstown of 79 boys and 59 girls, and the other in Mr. Blundell's factory, towards the support of which that gentleman gives £18 per annum.

ATHNASSEY, or ATHENEASY, a parish, in the barony of COSTLEA, county of LIMERICK, and province of MUNSTER, 3 miles (E. N. E.) from Kilmallock; containing 549 inhabitants. It is situated on the road from Kilmallock to Hospital, and comprises 2799 statute acres, as apportioned under the tithe act. The land is good; about one-half is under tillage, and the remainder is meadow, chiefly attached to dairy farms, except a small tract of very valuable bog, which is rapidly diminishing. Nearly in the centre of the parish is Martinstown, the residence of M. Walsh, Esq. The parish is in the diocese of Limerick, and is a rectory forming part of the union of Kilmallock belonging to the Dean and Chapter of Limerick; the tithes amount to £225. 11. 2½., forming part of the economy fund of the cathedral; the glebe comprises 27 acres of profitable land. In the R. C. divisions it is the head of a union or

district, also called Ballinvana, comprising the parishes of Athnassey, Bulgadine, Emly-Grenan, Kilbreedy-Major, and Ballinvana; the chapel, built in 1834, is near the verge of the Red bog. The only school is a pay school of about 15 boys and 12 girls. Some fragments of the old church are still remaining in the burial-ground attached to it: it is supposed to have been founded in the 7th century, and was dedicated to St. Athanasius, from which circumstance probably the parish may have derived its name. There are several traces of ancient military works within the parish, and several military weapons of rude workmanship have been found; also the ruins of a small religious house called Adam's Church, and fragments of castles or buildings at Fauntstown, Gormanstown, and Stephenson, near the first of which are a ruined chapel and a celebrated holy well.

ATHNETT.—See ANHID.

ATHNOWEN (ST. MARY), or OVENS, a parish, partly in the barony of BARRETT'S, but chiefly in that of EAST MUSKERRY, county of CORK, and province of MUNSTER, 1½ mile (W.) from Ballincollig; containing 1953 inhabitants. This parish, which is generally called Ovens, is situated on the south line of road from Cork to Macroom, and is bounded on the north by the river Lee, and intersected by the Bride. It comprises 4660 statute acres, as apportioned under the tithe act, and valued at £7594 per annum: the soil in the northern or hilly-part is rather poor and stony, but in the vales extremely rich, lying on a substratum of limestone forming part of the great limestone district extending to Castlemore on the west, and to Blackrock on the east. The limestone is quarried to some extent for burning into lime for the supply of the hilly districts to the north and south for a distance of several miles. The principal seats are Grange, the residence of J. Hawkes, Esq., which occupies the site of Grange abbey (said to have been founded by St. Cera, who died in 679), and includes part of the ancient walls; Sirmount, of G. Hawkes, Esq., which occupies an elevated site commanding an extensive prospect over a highly interesting and richly cultivated tract of country; Spring Mount, of S. McCarthy, Esq.; Clashenure, of Kyrle Allen, Esq.; and the glebe-house, of the Rev. W. Harvey. There are two boulting-mills on the river Bride; one at Killumney belonging to Mr. D. Donovan, jun.; and the other at Ovens, belonging to Messrs. R. Donovan and Sons. The petty sessions for the district are held every alternate week at Carroghally. The living is a rectory and vicarage, in the diocese of Cork, united by diocesan authority, in 1785, to the prebend of Kilnaglory in the cathedral church of St. Finbarr, Cork: the tithes amount to £425. The church is a neat ancient structure, with a square tower crowned with pinnacles. There is a glebe-house, with a glebe of 20a. 2r. 17p. In the R. C. divisions this parish is the head of a union or district called Ovens, which includes also the parishes of Desertmore and Aglish, and the ploughlands of Millane and Killumney, in the parish of St. Finbarr, Cork: the chapel, erected in 1835, is a handsome edifice of hewn limestone, in the mixed Gothic and Grecian styles of architecture. The male and female parochial schools are supported principally at the expense of the rector. There is also a national school, in which are 140 children, under the patronage of the Roman Catholic clergy, for which a spacious school-room has been built near the chapel. A dispensary has been

established for the relief of sick poor. Near the bridge of Ovens over the river Bride is the entrance to the celebrated limestone caves, which Smith, in his history of Cork, describes as 18 feet in height; but from the accumulation of rubbish they are now not more than three feet high, and are nearly filled with water. They branch off into several ramifications, and from the roofs of some of them depend stalactites of various forms: their dimensions have never been satisfactorily ascertained. There are some remains of the ancient castle, called Castle Inchy.



Seal.

west, "which led from the territory of Leix to that of Calleigh or Caellan, and near which a great battle was fought between the people of Munster and those of Leix, under Lavishegh Cean Mordha, in the 3rd century. Donough O'Brien and his forces crossed the river Barrow at this ford, on their retreat from the battle of Clontarf. The town appears to have originated in the foundation of two monasteries, soon after the English invasion; one on the west bank of the Barrow, by Richard de St. Michael, Lord of Rheban, in 1253, for Crouched friars; and the other on the east bank, by the families of Boisle or Boyle and Hogan, some time in the 13th century, for Dominican or Preaching friars. It was frequently exposed to the assaults of the neighbouring septs, especially of the O'Kellys, whose territories, then called Caellan, are included in the modern county of Kildare. In 1308 the town was burnt by the Irish, and in 1315 was plundered by the Scots under Robert Bruce, who gained the battle of Ardsclull, in which were killed, on the side of the English, Raymond le Gros and Sir William Prendergast, and on the side of the Scots, Sir Fergus Andressan and Sir Walter Murray, all of whom were buried in the Dominican monastery. In 1422, the Lord Justice of Ireland, considering Athy, from its situation on the Irish frontier, to be one of the keys of the Marches of Kildare, and necessary to be maintained for the defence of those parts, placed it in the custody of a military governor; and about the year 1506, a castle was built on the eastern side of the river, by Gerald, eighth Earl of Kildare for the protection of the town, which being enlarged in 1575, by one of the family of White, has since obtained the name of White's Castle, and in 1648 was held by the Irish under O'Nial, but was taken in 1650 by the parliamentary forces under Cols. Hewson and Reynolds.

The town is pleasantly situated on the river Barrow, and on the mail coach road from Dublin, through Cashel, to Cork; and the surrounding country is remarkably open and healthy. In 1831 it comprised 733 houses, and consists chiefly of one long street divided into two

parts by the river, over which is a neat stone bridge of five arches, built in 1796. On the east side of the bridge the road from Monastereven to Carlow intersects the main street at right angles, forming, on the Carlow side, a neat square called the Market-square. The only trade is in corn, of which a very considerable quantity is sold in the market, for the supply of some extensive mills on the Barrow, and of the Dublin market, the proportion destined for which is sent thither by the Grand Canal in boats and barges; there is also a daily fly-boat, for the conveyance of passengers to the metropolis. Its situation in the midst of an exhaustless turbary, affording fuel at a low price, is advantageous for the establishment of manufactures; and its facility of communication by water with Dublin and other parts of the kingdom admirably adapts it for carrying on an extensive inland trade. The market is on Tuesday and Saturday, and, in addition to an ample supply of corn, is well furnished with meat, poultry, butter, and other provisions. Fairs are held on the 25th of April and July, under patent granted August 17th, 1756, by Geo. II.; also on March 17th, June 9th, Oct. 10th, and Dec. 11th, for cattle, sheep, and pigs. There is a chief station of the constabulary police, also a barrack capable of accommodating a troop of cavalry.

The inhabitants were incorporated in 1613, at the instance of Sir Robert Digby, Knt., by a charter, in which the corporation is entitled "the Sovereign, Bailiffs, Free Burgesses, and Commonalty of the Borough of Athy." The officers of the corporation are a sovereign (who is a justice of the peace), 2 bailiffs, 12 free burgesses, a recorder, and several inferior officers. The sovereign and bailiffs are elected annually, on June 24th, by the sovereign, bailiffs, and burgesses, out of the body of burgesses, and are sworn into office on Sept. 29th; the burgesses are elected for life, out of the body of the freemen; the latter, in recent instances, have been nominated by the sovereign. The governing body consists of the sovereign, bailiffs, and burgesses: the recorder, treasurer, and inferior officers are appointed either by the sovereign or the governing body. The borough returned to the Irish parliament two members until the Union, when, of the £15,000 awarded as compensation for the abolition of the elective franchise, £13,800 was paid to the Duke of Leinster, as proprietor of the borough, and £1200 to Lord Ennismore. A court of record was held here until 1827, for determining pleas to any amount arising within the borough and its liberties, which extend half a mile in every direction from White's Tower. A curl court, for the recovery of debts under 40s., late currency, is held on the 1st Monday in every month, at which the sovereign presides. The summer assizes for the county, and the Epiphany and Midsummer quarter sessions for the division, and also a weekly petty session on Tuesday, are held in the court-house, which is a neat and commodious building in the market-square. A court, called a "presenting court," is held annually in the month of October, to make presentments for the ensuing year; and a market jury of 12 persons is also chosen as inspectors of the markets, weights, and measures. The county gaol is situated outside the town, on the road to Carlow: it was completed in 1830, at an expense of £6000, of which £2000 was given by the Duke of Leinster, in addition to the site, and the remainder was

paid by the county; it is a well-arranged building on the radiating principle, the governor's house being in the centre, and comprises 6 airing-yards, 6 day-rooms, 2 work-rooms, and 32 sleeping and 3 solitary cells, with a matron's room, 2 hospitals, and a chapel.

The town comprises the greater part of the parishes of St. John and St. Michael, which, together with the rural parishes of Ardrie and Churchtown, constitute the vicarage of St. Nicholas, or Nicholastown, united by act of council, in 1804, to the rectory and vicarage of Tankardstown, in the diocese of Dublin, and in the alternate patronage of the Crown and the Archbishop; the tithes of the several parishes amount to £544.2. 6. The church of the union, a plain edifice, is in the parish of St. Michael; and a new church is about to be built on a site given by the Duke of Leinster. The glebe contains seven acres. In the R. C. divisions this town is the head of a union or district, comprising the same parishes as the Protestant union, together with that of Kilberry, and containing two chapels, one in St. Michael's and the other at Tankardstown; the former is a spacious and handsome edifice, built in 1796, principally by a donation from the late Maurice Keating, Esq., of Narraghmore, on an acre of land given by the Duke of Leinster, who also contributed towards its erection. There are places of worship for Calvinists and Wesleyan Methodists. The parochial school, in which 120 children are instructed, is held in a room behind the court-house. Contiguous to the R. C. chapel are two large school-rooms, one for 400 boys, built in 1826 by voluntary subscription, aided by a donation of £100 from the Duke of Leinster, who also gave the site and erected a convenient residence for the parish priest, at a nominal rent; the other, capable of containing 100 girls, was built by a donation from the late Mrs. Dooley. Here is a dispensary; and a charitable association for relieving the aged and distressed, without regard to religious distinctions, is maintained by subscriptions, aided by annual donations of £50 from the Duke of Leinster, £30 from the Rev. F. S. Trench, and £5 from Lord Downes. There are several remains of antiquity; but of the ancient monasteries little is left besides a gateway on the Carlow road, which, when seen in connection with the plantations intervening between it and the river, forms a picturesque and interesting feature in the landscape. Near the entrance from the Dublin road is a modern building occupied by two Dominican friars, with a small domestic chapel, near which is the ancient burial-ground of St. Michael's. The remains of White's castle, which is situated close to the bridge, consist only of a massive square and embattled tower, now used as the police barrack. On the western bank of the river stand the remains of Woodstock castle: the date of its erection is unknown, but it is supposed to have been built, about 1290, by a descendant of the Earl of Pembroke, or more probably at a later period by Thomas Fitzgerald, seventh Earl of Kildare, who, on marrying Dorothea, daughter of Anthony O'Moore, of Leix, in 1424, received the manors of Woodstock and Rheban as her dower. The walls are very thick and in moderately good preservation, and the mullioned windows are much admired for the elegance of their execution; a fine arched gateway and part of the outer court yet remain. The castle was taken from the insurgents, in 1642, by the Marquess of Ormonde, who made it a halting-place for

his troops; and, in 1647, Owen Roe O'Nial surprised it and put the garrison to the sword, but Lord Inchiquin compelled him soon afterwards to surrender both it and Athy. Rheban castle is on the west bank of the Barrow, above two miles from the town. In the 2nd century, Rheban was one of the inland towns, and is found in Ptolemy's map. The castle was built, or greatly enlarged, in the 13th century, by Richard de St. Michael, when it and an adjoining district named Dunamase were erected into a barony, of which he was created baron. The first English settlers strengthened and repaired this castle, as also the opposite one of Kilberry. Its name was formerly *Raiba* or *Righban*, "the habitation of the King," and though now in ruins, its massive walls, mullioned windows, and imposing position, show that it was intended to awe the surrounding country. In 1325, Rheban, Dunamase, and all their dependencies, were taken by O'Moore, whose descendant, Anthony O'Moore, gave it in dower to the Earl of Kildare, through whom it has descended to the Dukes of Leinster. About three miles from the town, on the Dublin road, and in a most commanding position, is a rude but very extensive ancient fortification constructed entirely of earth raised so high as to command all the adjacent country: it is called the Moat of Ardscull, and if not raised on the occasion of the battle, was probably the scene of it; it was enclosed and planted about ten years since by the Duke of Leinster, and is a conspicuous landmark.

ATTANAGH, a parish, partly in the barony of UPPER OSSORY, QUEEN'S county, but chiefly in that of FASSADINING, county of KILKENNY, and province of LEINSTER,  $1\frac{3}{4}$  mile (E. S. E.) from Durrow; containing 750 inhabitants. This parish, formerly called *Rathanna* and *Attier*, is situated on the river Nore, and comprises 2445 statute acres, as apportioned under the tithe act. The living is a rectory and vicarage, in the diocese of Ossory; the rectory is united to that of Aharney, and in the patronage of the Crown; the vicarage is united by act of council to the vicarage of Aharney and the rectories of Kilmenan and Rossconnell, in the patronage of the Bishop. The tithes amount to £138. 9.  $2\frac{3}{4}$ , of which £92. 6.  $1\frac{3}{4}$  is payable to the rector, and the remainder to the vicar; and the gross tithes payable to the vicar amount to £362. 11.  $3\frac{3}{4}$ . The tithes of the rectorial union amount to £318. 19.  $5\frac{3}{4}$ . The church, a plain neat edifice, was erected by aid of a loan of £850 from the late Board of First Fruits, in 1821. The glebe-house is situated on a glebe of 40 acres, on which also the church is built, and there is another glebe of 100 acres in Rossconnell. In the R. C. divisions this parish is one of the nine denominations that form the union or district of Ballyragget. The parochial school, in which are 25 children, is supported by the rector and vicar; and there is a private pay school.

ATTYMASS, a parish, in the barony of GALLEN, county of MAYO, and province of CONNAUGHT,  $3\frac{3}{4}$  miles (N.) from Foxford; containing 3276 inhabitants. This parish is bounded on the south by the river Moy, and on the east by the Ox mountains. The lands are chiefly under tillage, but the system of agriculture is not in a very improved state; there are large tracts of waste land, which are chiefly irreclaimable bog and mountain. Freestone abounds, but limestone is rather scarce, being found only in some parts of the parish. The surface is

interspersed with several Jakes, which being surrounded with mountains have a beautifully picturesque appearance. Fairs are held at Bonnefinglass on May 24th, July 7th, Nov. 15th, and Dec. 15th. The living is a vicarage, in the diocese of Killala, and forms part of the union of Ardagh; the rectory is impropriate in Sir W. H. Palmer, Bart. The tithes amount to £180.7. 6., which is equally divided between the impropriator and the vicar. The R. C. parish is co-extensive with that of the Established Church; the chapel is a neat slated building. There are three hedge schools, in which are about 150 boys and 100 girls. On the edge of a lake at Kildermot is a picturesque ruin of an ancient convent.

AUBURN, a village, in the parish and barony of KILKENNY WEST, county of WESTMEATH, and province of LEINSTER, 5½ miles (N. E.) from Athlone: the population is returned with the parish. It is a very small place, but is celebrated as being the spot from which, from real life, Oliver Goldsmith drew his enchanting description of rural scenery in the "Deserted Village;" the house in which the poet resided is now in ruins; and the hawthorn tree, round which a wall was built to preserve it, has been carried away piecemeal as relics. Near the village is Lissoy, which is described in his tale of the "Vicar of Wakefield" as "the modest mansion," in which it is known he gave an accurate picture of his sister, and brother-in-law, Daniel Hodson, Esq., who resided there.—See KILKENNY WEST.

AUGHA.—See AGHA.

AUGHACREW.—See AGHACREW.

AUGHADOWN, or AGHADOWN, a parish, in the East Division of the barony of WEST CARBERY, county of CORK, and province of MUNSTER, 3¼ miles (W. S. W.) from Skibbereen; containing, with several inhabited islands, 5419 inhabitants. This parish is situated on the north bank of the river Ilen, and comprises 7063 statute acres, as apportioned under the tithe act, and valued at £5400 per annum. Its surface is very uneven; in some parts, especially towards the north, it is rocky and unproductive; but near its southern boundary, towards the Ilen, the land is good and produces excellent crops. About two-thirds of it are under cultivation; the remainder is rocky ground and bog, of which latter there is a considerable extent near Newcourt. The state of agriculture is not much improved; the old heavy wooden plough is still used, and some of the land is cultivated by spade labour; the fences are everywhere much neglected. Several good roads intersect the parish, one of which is a new line from Skibbereen to Crookhaven, likely to be of considerable advantage. The Ilen is navigable for vessels of 200 tons' burden nearly to its eastern extremity: a quay and storehouses have been constructed at Newcourt, but are entirely neglected, and the harbour is only frequented by a few sand boats, which discharge their cargoes there for the convenience of the farmers. The principal seats are Aughadow House, that of H. Becher, Esq., occupying an elevated site in the midst of flourishing plantations, and commanding a fine view of the western coast; Lake Marsh, of Hugh Lawton, Esq.; Whitehall, of S. Townsend, Esq.; Newcourt, of Becher Fleming, Esq.; the glebe-house, the residence of the Rev. T. D. Moore; and Holly Hill, of the Rev. J. Copping, P. P. Fairs for the sale of cattle, sheep, pigs,

&c., are held on May 6th and Oct. 2nd. A manor court is held monthly by a seneschal appointed by Lord Carbery, for the recovery of debts under 40s.; and here is a constabulary police station. The living is a vicarage, in the diocese of Ross, and in the patronage of the Bishop; the rectory is partly impropriate in Lord Audley and partly forms the corps of the archdeaconry of Ross. The tithes amount to £600, of which £300 is payable to the impropriator and appropriator, and £300 to the vicar. The church, situated on the margin of the river, is a small neat edifice with a square tower, and was built by aid of a loan of £500, in 1812, from the late Board of First Fruits. The glebe-house is handsome and commodious, and is situated on a glebe of 45½ acres. In the R. C. divisions this parish is the head of a union or district, which comprises also the parish of Kilcoe and part of Abbeystowry, and contains two chapels, situated at Aughadow and Kilcoe, the former of which is a large and handsome edifice, occupying an elevated site near Curragbeg. In addition to the parochial schools, there are schools at Whitehall and near Newcourt, also a pay school. In the demesne of Whitehall are the ruins of Kincoe or Kincolisky castle, built by the O'Driscolls in 1495; and on the grounds of Lake View are some picturesque remains of an ecclesiastical edifice, called by the people of the neighbourhood the Abbey of Our Lady.

AUGHAGOWER, a parish, partly in the barony of MURRISK, but chiefly in that of BURRISHOOLE, county of MAYO, and province of CONNAUGHT, 4 miles (S. E. by S.) from Westport; containing 12,045 inhabitants. It is situated on the confines of the county of Galway, and on the road from Westport to Ballinrobe: the greater portion is mountain, about one-tenth only being under tillage; about 100 acres are woodland, and there are large tracts of bog. The system of agriculture is in a very rude and unimproved state, spade husbandry being still prevalent to a considerable extent. Lead mines have been opened in the mountains, which are the property of the Marquess of Sligo, but they are not worked at present; and there is a large quarry of slate of a very heavy quality, which is not now in operation. Mount Browne House, now the seat of J. Browne, Esq., was, during the disturbances of 1798, the seat of the Right Hon. Denis Browne, brother of the Marquess of Sligo, and was for some time in the possession of the insurgents. The linen manufacture is partially carried on, but is diminishing every year, and at present affords employment only to a small number of persons. Fairs are held on June 24th, July 21st, Aug. 6th, and Sept. 29th. The parish is in the diocese of Tuam; the rectory is appropriate to the archdeaconry, and also to the prebends of Faldown and Killabeggs in the cathedral of Tuam; the vicarage forms part of the union of Westport. The tithes amount to £450, of which £355 is payable to the vicar. The church, a modern edifice with a square tower, was erected at an expense of £1200. The R. C. parish is co-extensive with that of the Established Church: the chapel is a small thatched building, and there is also a chapel at Erriff of similar character, both inadequate to the accommodation of their respective congregations. There are six schools, situated respectively at Ayle, Ardygommon, Cushinkeel, Aughagower, Triangle, and Lanmore, in which about 700 children are taught; and there is also a hedge school at



Carranmore of 50 boys and 40 girls. The only antiquities are a round tower in the village, and the remains of an old castle at Doone. St. Patrick founded here the monastery of Achadfobhair, and placed St. Senach over it: it afterwards became the parish church.

AUGHALOO, or AUGHLOE, a parish, in the barony of DUNGANNON, county of TYRONE, and province of ULSTER; containing, with the post-town of Caledon, 10,140 inhabitants. This parish, which is the most easterly in the county, is bounded on the east by the river Blackwater, and is situated on the mail coach road from Armagh to Aughnacloy; it contains, according to the Ordnance survey, 19,583¾ statute acres, of which 140 are under water. The surface is pleasingly undulated and well planted and watered; the lands are in a high state of cultivation, the system of agriculture is greatly improved, and there is little waste land and only a small portion of bog. There are several gentlemen's seats, of which the principal are Caledon Hill, the seat of the Earl of Caledon; Crilly, of R. Pettigrew, Esq; Rahaghy, of N. Mayne, Esq.; and Drummond, or Cottage Hill, of H. Moore, Esq. It is in the diocese of Armagh, and is a rectory and vicarage, forming part of the corps of the archdeaconry of Armagh and the union of Carrenteel; the tithes amount to £609. 4. 7. The church is situated in the town of Caledon. A perpetual curacy was founded here in 1807, by the archdeacon, who endowed it with £50 per annum and 26½ acres of glebe; it has also an augmentation from Primate Boulter's fund, and is in the gift of the Archdeacon. In the R. C. divisions this parish is the head of a union or district, comprising the parishes of Aughaloo and Carrenteel; the chapel is at Caledon. There are three places of worship for Presbyterians, at Minterburn, Crillig, and Caledon, the last in connection with the Seceding Synod and of the second class: there is also an Independent meeting-house, but no regular service is performed in it. The parochial school is at Caledon; there are male and female schools at Ramakit, Curlough, Minterburn, and Dyan, built and chiefly supported by the Earl of Caledon; a school near the demesne was built and is supported by the Countess of Caledon, in which 40 girls are clothed and educated; and a school at Rahaghy is under the National Board. These schools afford instruction to about 580 boys and 370 girls; and there are also five private schools, in which are about 100 boys and 150 girls, and 14 Sunday schools. Close to a stream that separates the union of Carrenteel from the parish of Errigal-Kerogue is a sulphuric spring, resembling in its properties the Harrogate waters, but wanting their purgative quality: it has been enclosed in a small house erected over it by an individual who had received benefit from the use of the water. At Glenarb are the remains of a monastery with a burial-ground, and numerous stone crosses have been discovered.—See CALEDON.

AUGHAMACART, or AGHAMACART, a parish, in the barony of UPPER OSSORY, QUEEN'S county, and province of LEINSTER, 4½ miles (W. S. W.) from Durrow; containing 2222 inhabitants. This place is situated on the confines of the county of Kilkenny, and on the road from Durrow to Johnstown and from Dublin to Cork. A priory of Augustine canons was founded here in 550 by O'Dempsey, under the invocation of St. Tighernach, which soon afterwards became the

burial-place of the Fitzpatricks, princes of Ossory, who were its patrons. In the 43rd of Elizabeth it was granted to the descendants of that family, then barons of Upper Ossory, who erected a castle at Culla Hill, which now forms a picturesque ruin: the principal remains are a lofty rectangular tower very much broken, and fragments of various outer walls surrounded by a moat. The parish comprises 9135 statute acres, as apportioned under the tithe act: the lands are in general fertile and in a good state of cultivation; the system of agriculture is much improving; the waste land consists of mountain. The principal seats are Phillipsboro', the residence of Mrs. Phillips; Belmont, of J. Roe, Esq.; Edmundsbury, of Capt. Thompson; Old Town, of — Delany, Esq.; and Lodgefield, of Lodge Phillips, Esq. Fairs are held at Culla Hill on May 27th and Oct. 2nd, of which the latter is a large sheep fair. The living is a vicarage, in the diocese of Ossory, with the vicarages of Cahir and Killeen united episcopally and by act of council, and in the patronage of Ladies G. and F. Fitzpatrick, in whom the rectory is impropriate: the tithes of the union amount to £466. 13. 4., of which £300 is payable to the impropiators, and the remainder to the vicar. The church is old but in tolerable repair. There is no glebe-house; the glebe comprises 29a. 1r. 3p. In the R. C. divisions this parish forms part of the union or district of Durrow; the chapel is at Culla Hill. A Sunday school is supplied with books by the Sunday School Society of Dublin; and there are three pay schools, in which are about 100 boys and 86 girls. Of the ancient priory, only portions of the chapel walls and of the belfry remain, the latter having an arched doorway of good design. In the vicinity are the remains of an ancient castle, situated in the demesne of the La Touche family, at the foot of a hill on the margin of a spacious lake, and environed with woods; they consist of a large low round tower with walls of great thickness, surmounted with battlements and turrets, forming a picturesque object in the landscape.

AUGHANAGH, or AGHANAGH, a parish, in the barony of TIRAGHRILL, county OF SLIGO, and province of CONNAUGHT, 5 miles (N. W.) from Boyle, on Lough Arrow, and on the road from Boyle to Sligo; containing 2393 inhabitants. It is bounded on the south by the Curlew mountains, and comprises 5412 statute acres, as apportioned under the tithe act, with a considerable extent of mountain and bog. There are quarries of excellent limestone resembling marble, and much used for building. Hollybrook, the residence of J. Folliott, Esq., is beautifully situated on the shore of Lough Arrow; the grounds are well planted, and contribute in a pleasing manner to embellish the scenery of the lake. It is a vicarage, in the diocese of Elphin, forming part of the union of Boyle: the tithes amount to £110. 15. 4½., of which £62. 6. 1½. is payable to the impropiators, and £48. 9. 3. to the vicar. In the R. C. divisions it is included in the union or district of Rivers-town: the chapel at Greyfort is a good slated building. At Currydora there is a school under the patronage of Wm. Phibbs, Esq.; and there is a private pay school in the parish. On the lands of Aughada are the remains of an abbey.

AUGHANUNCHON, or AGHANINSHON, a parish, in the barony of KILMACRENAN, county of DONEGAL, and province of ULSTER, 1½ mile (N. E.) from

Letterkenny; containing 1848 inhabitants. This parish, which is situated on Lough Swilly, and on the road from Letterkenny to Ramelton, comprises, according to the Ordnance survey, 4011½ statute acres, including 184¼ acres of tideway. The living is a rectory and vicarage, in the diocese of Raphoe, and in the patronage of the Bishop; the tithes amount to £147. The church is in a very dilapidated state. The glebe-house, a comfortable residence, was built in 1782, by aid of a gift of £100 from the late Board of First Fruits; the glebe comprises 300 acres. In the R. C. divisions it forms part of the union or district of Aughnish. The parochial school is supported by an endowment from Col. Robertson's fund, aided by the rector; and there are two other schools.

AUGHAVAL, or OUGHAVAL, a parish, in the barony of MURRISK, county of MAYO, and province of CONNAUGHT; containing with the market and post-town of Westport, 13,921 inhabitants. This parish is situated on the bay of Westport, and on the road from Castlebar to Lewisburgh; it is partly bounded by the celebrated mountain of Croagh Patrick, and comprises 26,748 statute acres, as apportioned under the tithe act, and valued at £7017 per annum. The land is chiefly under tillage; the system of agriculture is improving; there are large tracts of bog, which, lying on an inclined plane, might be easily reclaimed and rendered productive. Limestone of good quality abounds and is quarried for building, for mending the roads, and for burning into lime. Lead mines were formerly worked, but are now disused; and in the mountain of Sheffrey a copper mine was opened, but has long been discontinued. The principal seats are Westport House, the mansion of the Marquess of Sligo; Murrisk Abbey, of J. Garvine, Esq.; Trafalgar Lodge, of C. Higgins, Esq.; Marino, of J. Cuff, Esq.; Holdhead, of the Rev. F. L. Rutledge; and Boathaven, of the Rev. J. D'Arcy Sirr. Besides the market at Westport, fairs are also held there and at Murrisk. The living is a vicarage, in the diocese of Tuam, with the vicarages of Aughagower, Kilma-classer, and Kilgavower united by act of council, constituting the union of Aughaval, otherwise Westport, in the patronage of the Archbishop; the rectory is appropriate to the archdeaconry of Tuam and prebend of Killabeggs. The tithes amount to £300, of which £225 is payable to the incumbent, and the remainder to the archdeacon and prebendary; and the tithes of the entire benefice amount to £884. 10. The church, an old building in the demesne of the Marquess of Sligo, was erected by aid of a gift of £500 from the late Board of First Fruits, in 1797, and was lately repaired by a grant of £166 from the Ecclesiastical Commissioners. The glebe-house was built by a gift of £300 and a loan of £500 from the same Board, in 1815; the glebe comprises seven acres. The R. C. parish is co-extensive with that of the Established Church: there are three chapels, one in Westport, which is spacious and ornamented with a handsome front; the other two are at Thornhill and Drummin, and are new slated buildings, but quite inadequate to the accommodation of their respective congregations. There are places of worship at Westport for Presbyterians and Wesleyan Methodists, the former in connection with the Synod of Ulster and of the third class. At Westport are four free schools and an infants' school, in which

about 330 boys and 200 girls are taught; and there are also 17 private schools, in which are about 860 children. There are some remains of an ancient abbey at Murrisk, and in the parish are some chalybeate springs. A large patron is held annually at Murrisk on the 28th of August.—See WESTPORT.

AUGHAVEA, or AGHAVEAGH, a parish, in the barony of MAGHERASTEPHENA, county of FERMANAGH, and province of ULSTER, on the road from Lisnaskea to Five-mile-town; containing, with the post-town of Brookborough, 6281 inhabitants. It comprises, according to the Ordnance survey, 17,142 statute acres, of which 10,096 are apportioned under the tithe act. About 17½ acres are water, and nearly one-fourth of the land is bog or mountain, the former affording good fuel, and the latter pasturage for cattle; there is no waste land but what may occur from neglect or from a bad system of cultivation. The greater portion of the land is under tillage, and the system of agriculture is improving. There are some excellent quarries of free-stone, which is raised for building and for other uses. The principal seats are Nutfield, the residence of Lady Brook; Abbey Lodge, of J. Macartney, Esq.; Greenhill, of Major Irvine; Whitepark, of A. Bailey, Esq.; and Gola, of Major Dundas. The living is a rectory and vicarage, in the diocese of Clogher, and in the patronage of the Bishop; the tithes amount to £300; there are 14 townlands in the parish, the tithes of which are annexed to the old abbey of Lisdoune, in the possession of the Leonard family, and are not included in the apportionment under the tithe act. The church is a plain edifice, erected by aid of a gift of £200 and a loan of £300 from the late Board of First Fruits, in 1813; and divine service is also performed every Sunday in the school-house at Brookborough. The glebe-house is a handsome modern building; the glebe comprises 43 acres. In the R. C. divisions the parish forms part of the union or district of Aughalurcher, and has a chapel. There is a place of worship for Wesleyan Methodists at Brookborough, where is the parochial school, supported under the patronage of Sir A. H. Brooke, Bart. There are also five other schools in the parish.—See BROOKBOROUGH.

AUGHAVILLER, or AGHAVILLER, a parish, in the barony of KNOCKTOPHER, county of KILKENNY, and province of LEINSTER, 3 miles (S. W.) from Knocktopher, on the road from Kilkenny to Carrick-on-Suir; containing 1887 inhabitants. The farm-houses, being well built and slated, present a neat and comfortable appearance; there is a good freestone quarry in the parish. Castle Morres, the splendid mansion of Harvey de Montmorency, Esq., occupies an elevated site, and has been recently much enlarged and improved. The estate confers the titles of Baron and Viscount Mountmorres in the peerage of Ireland, which are now held by a relation of the present proprietor. Three fairs, called "the fairs of Harvey," are held at Hugginstown. The parish is in the diocese of Ossory, and is a rectory and vicarage, forming part of the union of Knocktopher: the tithes amount to £200. In the R. C. divisions also it is included within the union of Knocktopher, or Ballyhale: it contains two chapels, situated respectively at Newmarket and Hugginstown; in the former is held a Sunday school. Near Castle Morres, within a few yards of the site of the old church, is the lower part of

an ancient round tower of breccia, measuring 50 feet in circumference above the base.

AUGHER, a market-town (formerly a parliamentary borough), in the parish and barony of CLOGHER, county of TYRONE, and province of ULSTER, 2 miles (N. E. by E.) from Clogher, and 75¼ (N. N. W.) from Dublin; containing 726 inhabitants. Of the origin and early history of this place but very little is known. In the reign of Elizabeth, Lord-Deputy Mountjoy placed in it a powerful garrison to defend the pass through the valley in which it is situated, that retained possession for some time, constantly harassing the army of the Earl of Tyrone till his final surrender at Mellifont. From this place the queen's army marched when it crossed the mountains to give battle to the earl at Magheralowney, where that chieftain's principal magazine was taken, in June 1602. At the time of the English settlement of Ulster, by virtue of a decree by James I. in 1611, Sir Thomas Ridgway, Knt., Treasurer at War for Ireland, received, in 1613, a grant of 315 acres of land in the barony of Clogher, under an agreement that he should, within four years, settle on a parcel of land called Agher twenty Englishmen or Scots, chiefly artificers and tradesmen, to be incorporated as burgesses and made a body politic within the said four years; and should set apart convenient places for the site of the town, churchyard, market-place, and public school; he was likewise to assign to the burgesses houses and lands and 30 acres of commons. Sir Thomas received also, in 1611, the grant of a market and two fairs to be held here; and in 1613, the town and precincts, with the exception of a fort and bawn called Spur Royal castle, which had been erected, were created a borough. Besides the 315 acres of land on which he was to found the borough, Sir Thomas received a grant of 2000 acres called Portclare; and according to Pynnar's report in 1619, it appears that, besides the fort and bawn, he had built 16 houses of stone in the town, which were inhabited by English artificers who were burgesses, and had each two acres of land, and commons for their cattle. In 1630, Sir James Erskine, Knt., then proprietor of the manor, received a grant of two additional fairs. On the breaking out of the war in 1641, a garrison was stationed here by Col. Chi Chester and Sir Arthur Tyringham, and the castle was gallantly defended against the insurgent forces, who, in an attempt to take it by storm, were repulsed. This defeat so exasperated their leader, Sir Phelim O'Nial, that in revenge he ordered his agent, Mac Donnel, to massacre all the English Protestants in three adjacent parishes. Sir James Erskine dying without male issue, the extensive manor of Portclare, which in 1665 was confirmed in the family by Chas. II., under its present name of Favour Royal, was divided between his two daughters, who married into the families of Richardson and Moutray, and the respective portions are still in the possession of their descendants, of whom the present proprietor of Augher castle has assumed the additional surname and arms of Bunbury. The castle was finally dismantled by order of parliament, and continued in a state of dilapidation and neglect till 1832, when it was restored and a large and handsome mansion built adjoining it by Sir J. M. Richardson Bunbury, Bart. The ancient building consisted of a pentagonal tower surrounded by a wall 12 feet high and flanked by four circular

towers: the wall has been removed, but one of the round towers has been restored; and the entrance gateway has also been removed and rebuilt on an elevated situation commanding some fine views, in which the remains of the old castle form an interesting object: the mansion is situated in a well-wooded demesne of 220 acres, and upon the margin of a beautiful lake.

The town is situated on the river Blackwater, over which is a bridge adjoining it, and in a fertile valley between two ridges of lofty mountains clothed with verdure to the summit, of which the highest, Knockmany, is covered on its south side with thriving plantations. It consists of one principal street, from which another branches at right angles on the south leading to Clogher; and has a penny post to Aughnacloy. Several new roads have been lately formed; and not far distant is an excellent bog. The lands in the neighbourhood are well cultivated. Besides Augher Castle, there are several gentlemen's seats near the town, described in the article on the parish of Clogher, *which see*. The market is on Monday, and has lately become a good market for oats; and fairs for the sale of cattle, sheep, pigs, and other commodities, are held on the last Monday in every month, in the market-place set apart under the original grant at the bottom of Clogher-street; the market-house is the only public building in the town. The collection of tolls and customs has been discontinued by the proprietors of the manor. Here is a chief station of the constabulary police.

The charter granted in 1613 incorporated the inhabitants under the style of "The Burgomaster, Free Burgesses, and Commonalty of the Borough of Agher," with the privilege of holding a civil court of record with jurisdiction to the extent of five marks, and of returning two members to the Irish parliament, which they continued to exercise till the Union, when the £15,000 compensation money for the abolition of its franchise was awarded to James, Marquess of Abercorn. Since that period no corporate officers have been appointed, and the town is now entirely within the jurisdiction of the county magistrates, who hold petty sessions irregularly. The seneschal of the manor holds a court here every third Monday, for the recovery of debts to the amount of 40s., the jurisdiction of which extends into the parishes of Errigal-Kerogue, Errigal-Trough, Ballygawley, and Clogher; and a manorial court leet is held once in the year. Divine service is performed in the market-house every Sunday by the officiating clergyman of Clogher. A school for boys was built on part of the Commons Hill, or Fair Green, granted by the proprietors of the manor to the deans of Clogher, in trust for a school-house, and with funds provided from the "Lord-Lieutenant's School Fund;" it is supported by private subscriptions and by a weekly payment of 1*d.* from each pupil; and a school for girls is supported in a similar manner.

AUGHNACLOY, a market and post-town, in the parish of CARRENTTEEL, barony of DUNGANNON, county of TYRONE, and province of ULSTER, 16 miles (S.E.) from Omagh, and 75½ (N. N. W.) from Dublin; containing 1742 inhabitants. This place, which is on the confines of the county of Monaghan, is situated on the river Blackwater, and on the mail coach road from Dublin to Londonderry. The town was built by Acheson Moore, Esq., who also erected the parish church, and it is now

the property of R. Montgomery Moore, Esq., his descendant: it consists of one principal street of considerable length, from which three smaller streets branch off, and contains 365 houses, of which the greater number are thatched buildings, although there are several good houses of brick roofed with slate, and in the immediate neighbourhood are several gentlemen's seats, which are described in the articles on their respective parishes. The market is on Wednesday, and is very well attended; and fairs for live stock are held on the first Wednesday in every month. There is a convenient market-house. A constabulary police station has been established here; and petty sessions are held every alternate Monday. The church, a spacious and handsome edifice, was erected in 1736. There are a R. C. chapel, and places of worship for Presbyterians in connection with the Synod of Ulster, and for Primitive and Wesleyan Methodists. The parochial school is supported by the archdeacon, and there are three other schools. At Garvey, one mile distant, is a very valuable mineral spring, which has been found efficacious in dyspeptic and cutaneous diseases; it is enclosed within a large building, and near it is a house affording excellent accommodation to those who frequent it for the benefit of their health. Dr. Thomas Campbell, author of *Strictures on the History of Ireland*, was a native of this place.

AUGHNAMULLEN, a parish, in the barony of CREMORNE, county of MONAGHAN, and province of ULSTER, 3 miles (S. by W.) from Ballibay, on the road to Dublin; containing 18,032 inhabitants. It comprises, according to the Ordnance survey, 30,710 statute acres (including 1643¼ under water), of which 26,468 are appotted under the tithe act and valued at £19,323 per annum: there are large tracts of mountain and bog. The mountain of Bunnanimma is an isolated mass about six miles in circumference, and its summit, which, according to the above survey, rises 886 feet above the level of the sea, is the highest point of land in the county: the waters flow from this mountain on the south-east to the sea at Dundalk, and on the west-north-west to Ballyshannon. On the south-east part of it is Lough Eagish, or Crieve Lough, partly supplied by springs and partly by rain water, which descends from the heights by which it is flanked on the east and west. A stream issuing from it presents by its rapid fall and constant supply, together with the abundance of fuel furnished by the bogs in the neighbourhood, such favourable sites for bleaching-mills that not less than fourteen mills are situated on its short course northward to Ballibay water, the tail race of one serving as the head of the next below it: the lake is under the care of an engineer, or waterman, to regulate the flow of water, so that a deficiency is seldom experienced even in, the driest seasons. There are many other lakes in the parish, the principal of which are Lough Avean, Lough Chantinee, and Lough Ballytrain, besides several of smaller size. A battle is said to have been fought on an island in the lough opposite the glebe-house, where many large bridles and battle-axes have been found: this island comprises several acres of very excellent land, mostly in pasture. Of the entire extent of the parish, 25,008 acres are arable and pasture, and 1503 are bog and waste land. The soil is of an average quality, and the system of agriculture is capable of great improvement: flax of good quality is cultivated to a great extent, and wheat, oats, barley, and rye are also

grown. There are very extensive bleach-greens at Crieve, near Ballibay, the property of Messrs. S. Cunningham and brothers; also similar establishments at Drumfaldra and Cremorne, respectively belonging to Messrs. Cunningham and Mr. Jackson; and at Chantinee, to Mr. Forbes. There are flax-mills at Crieve and Laragh, the latter, in which machinery for spinning has been recently erected, the property of Messrs. Davison, and, with a weaving factory and bleach-green, affording employment to more than 300 persons; a large corn-mill at Rea, and two others at Derrygooney, all well supplied with water from the lakes. Some slate quarries of an inferior description, and a lead mine, were formerly worked, but have been discontinued. The principal seats are Mountain Lodge, situated in a beautiful demesne, that of Lieut.-Col. Ker; Lough Bawn, of W. Tenison, Esq.; Chantinee, in the demesne of which are some fine waterfalls, of J. Tilly Forbes, Esq.; the glebe-house, the residence of the Rev. R. Loftus Tottenham; Cremorne Green, of J. Jackson, Esq.; Crieve House, of S. Cunningham, Esq.; Drumfaldre, of John Cunningham, Esq.; Carnaveagh, of Jos. Cunningham, Esq.; Derrygooney, of R. A. Minnitt, Esq.; Laragh, of A. Davison, Esq.; Bushford, of R. Thompson, Esq.; Corfada, of J. McCullagh, Esq.; and Milmore, of the late T. Brunner, Esq.

The living is a rectory and vicarage, in the diocese of Clogher, and in the patronage of the Bishop: the tithes amount to £900. The church is a plain neat edifice, with a tower surmounted by four turrets, and occupies a picturesque situation: a grant of £185 has been recently made by the Ecclesiastical Commissioners for its repair. Near Ballytrain is a chapel of ease, a very neat modern structure, for the eastern division of the parish. The glebe-house is handsome and commodious, and the glebe comprises 40 acres. In the R. C. divisions this parish is divided into two districts, east and west, having separate parochial clergy: there are five chapels, of which one at Luttin, to which is attached a burial-ground, was built in 1822, at an expense of £800 3 and another at Loughbawn, a spacious slated edifice, was built in 1833 at an expense of £1000. There are two places of worship for Presbyterians; one at Ballytrain, in connection with the Synod of Ulster, and of the third class; and the other at Crieve, in connection with the Seceding Synod, of the second class. There are four public schools, in which about 360 boys and 180 girls are taught; and there are fifteen hedge schools, in which are about 600 boys and 360 girls; and five Sunday schools. On the summit of a hill overlooking Lough Eagish, about 25 years since, an urn was found in a rude tomb covered with a stone which weighed about two tons, supposed to be the burial-place of some prince or chief. The townland of Cremorne gives the title of Baron to the family of Dawson, of Dawson's Grove, in this county.

AUGHNISH, a village, in a detached portion of the parish of OUGHTMANNA, barony of BURREN, county of CLARE, and province of MUNSTER, 5 miles (N. W.) from Burren; containing 46 houses and 304 inhabitants. This village, like others on this part of the coast, is frequented during the summer for sea-bathing; it is situated on the bay of Galway and near Aughnish Point, a headland on the north side of the harbour of New Quay, projecting into the bay from the peninsula formed by the parish of Duras, in the county of Galway, and

forming the northern extremity of the county of Clare. On this point is a martello tower, and there is also one on Finvarra Point, to the south-west, in another detached portion of the parish.

AUGHNISH, a parish, in the barony of KILMACRENAN, county of DONEGAL, and province of ULSTER, containing, with part of the post-town of Ramelton, 4937 inhabitants. This parish is situated on Lough Swilly, and on the road from Letterkenny to Rathmullen: it comprises, according to the Ordnance survey, 9194½ statute acres, of which 8146 are apportioned under the tithe act, and valued at £3954 per annum. The land is principally arable and pasture, with a small quantity of bog; agriculture is improving, and the waste lands are being reclaimed. There are extensive bleach-greens and flour-mills belonging to Mr. Watts; and the parish is benefited by its vicinity to the river Lannon, which is navigable for vessels of 150 tons burden to Ramelton. Fairs are held on the Tuesday after May 20th and Dec. 11th, and on the 17th of July; and petty sessions are held every alternate Thursday at Ramelton. The gentlemen's seats are Fort Stewart, the residence of Sir J. Stewart, Bart., and Shellfield, of N. Stewart, Esq. The living is a rectory, in the diocese of Raphoe, united subsequently to the 15th of Jas. I. to the rectory of Tully or Tullaferne, together forming the union of Aughnish or Tullyaughnish, which is in the patronage of the Provost and Fellows of Trinity College, Dublin. The tithes amount to £509. 7. 4., and the entire tithes of the benefice to £1100. The church, which is at Ramelton, is a plain structure, rebuilt by aid of a gift of £200 and a loan of £800, in 1826, from the late Board of First Fruits, and a donation of £800 from the late Dr. Usher. The glebe-house, in the centre of the parish, one mile from the church, was built in 1828, at an expense of £6000, of which £1384. 12. was a loan from the same Board, and the remainder was either charged on the revenues of the living or contributed by the incumbent. The glebe lands in Aughnish consist of 389a. 3r., and in Tullaferne, of 512a. Or. 15p., each portion valued at 10s. per acre. The R. C. parish is co-extensive, with that of the Established Church, and is one of those held by the Bishop of Raphoe; the chapel is a spacious building. There is a place of worship for Presbyterians of the Synod of Ulster, of the first class, also for Seceders and Wesleyan Methodists. The parochial school is aided by Col. Robertson's fund; and there are four other public schools: about 200 boys and 250 girls are taught in these schools, besides which there are about 150 boys and 60 girls educated in private schools, and there is a Sunday school at Glenlary. A school-house is in course of erection by the Synod of Ulster. There are also a dispensary, a loan fund, a fund for supplying flax, and a Ladies' Society.—See RAMELTON.

AUGHOURE.—See FRESHFORD.

AUGHRIM, a post-town and parish, partly in the barony of CLONMACNOON, but chiefly in that of KILCONNELL, county of GALWAY, and province of CONNAUGHT, 29 miles (E.) from Galway, and 75½ miles (W. by S.) from Dublin; containing 2205 inhabitants, of which number, 587 are in the town. This place is celebrated for the memorable and decisive battle fought in its immediate vicinity on the 12th of July, 1691, between the forces of Wm. III., consisting of 18,000 men under the command of Gen. de Ginkell, and the Irish army

of Jas. II., consisting of 25,000 men. under General St. Ruth. Each general having taken up his position, of which that of St. Ruth, on Kilcommodon hill, was very strong, the action commenced at noon by a detachment from the English lines forcing, after a very sharp skirmish, the pass on the right of the Irish camp. About five o'clock the left wing of the English, both infantry and cavalry, advanced against the Irish; and after the engagement had continued more than an hour and a half with varied success, St. Ruth detached a considerable part of the cavalry of his left wing to the support of the right, "which was severely pressed. Gen. Mackay, availing himself of this opportunity, and while the cavalry were forcing the pass of Aughrim castle, ordered several regiments of infantry to pass the bog and to wheel from the right to sustain them. Hurried on by their impetuosity, these regiments approached almost to the main body of the Irish army, and being encountered by the enemy's horse and foot were, after a severe conflict, partly driven back to the bog; but Gen. Talmash, who commanded the English cavalry of the left wing, assisted by Gens. Mackay and Rouvigny from the right, advancing to their support, bore down all opposition, and enabled the infantry of the centre to rally and repossess themselves of their former ground. St. Ruth, seeing that the result of the battle depended on his making a powerful impression on the English cavalry, advanced against them with a body of the Irish cavalry, but being killed by a cannon ball, his whole army was thrown into confusion and retreated with precipitation. The pursuit was continued for three miles with the greatest activity; and the Irish lost 7000 men slain and 450 taken prisoners, besides their cannon, ammunition, and baggage; while, on the side of the English, only 700 were killed and 1000 wounded. Gen. de Ginkell, after his victory, remained here for a few days to refresh his forces.

The town, which is situated on the road from Ballinasloe to Galway, and contains about 100 houses, was anciently called *Eachraim*, or *Aghrim O'Many*, and was the site of a priory of Canons Regular of the order of St. Augustine, said to have been founded in the 13th century and dedicated to St. Catherine, by Theobald, first Butler of Ireland; the establishment continued to flourish till the dissolution, when it was given to Richard, Earl of Clanrickarde. The market has fallen into disuse: fairs are held on June 21st and Oct. 14th. The October fair is noted for the number of turkeys which are sold, in general not less than 20,000; they are smaller than those of other parts of Ireland. A constabulary police force is stationed in the town. The Grand Canal comes up to Ballinasloe, within three miles of it.

The parish comprises 6700 statute acres, as apportioned under the tithe act: about half a mile from the town, on the Ballinasloe road, there is an extensive bog. The gentlemen's seats are Aughrim Castle, the residence of R. Stanford, Esq.; Northbrook, of J. North, Esq.; Aughrim glebe, of the Rev. H. Martin; Eastwell, of J. Ussher, Esq.; Ballydonnellan, of A. Donnellan, Esq.; Castron, of Mrs. Lynch; Fahy, of Capt. Davys; Oatfield, of Major Lynch; Fairneld, of T. Wade, Esq.; Ballyliegher, of P. Donnellan, Esq.; and Lissevahane, of F. K. Egan, Esq. The living is a vicarage, in the diocese of Clonfert, with part of the rectory united, and to which also the rectories and vicarages of Killaghton, Kilgerrill,

## AUG

and Killimore-daly were episcopally united in 1735, together constituting the union of Aughrim, which is in the patronage of the Bishop; the rectory is also partly appropriate to the see and partly to the deanery. The tithes amount to £147. 15. 9., of which £32. 8. 0<sup>3</sup>/<sub>4</sub>. is payable to the Ecclesiastical Commissioners, £9.4. 7<sup>1</sup>/<sub>2</sub>. to the dean, and £106. 3. 0<sup>3</sup>/<sub>4</sub>. to the vicar; and the tithes for the whole benefice amount to £408. 9. 2<sup>1</sup>/<sub>2</sub>. The church is a neat edifice, erected by aid of a loan of £1500 from the late Board of First Fruits, in 1817. The glebe-house was built by aid of a gift of £400 and a loan of £340 from the same Board, in 1826: the glebe comprises 20a. 1r. 4p. In the R. C. divisions the parish forms part of the union or district of Kilconnell; the chapel here is a neat building. There are places of worship for Primitive and Wesleyan Methodists. The parochial school for boys and girls is aided by the vicar; and there are two other schools, in which about 120 children are educated. Some remains yet exist of the castle of Aughrim, which, about the time of the battle, was the residence of the family of O'Kelly. Swords, spear heads, and cannon balls, with numerous coins of Jas. II., are frequently dug up. Aughrim gives the title of Viscount to the family of De Ginkell, descendants of Gen. De Ginkell, on whom it was conferred by Wm. III., together with that of Earl of Athlone, March 4th, 1692, for his important services here and at Athlone, and to whom he subsequently granted all the forfeited estates of William Dongan, the attainted Earl of Limerick, comprising 26,480 acres of profitable land.

AUGHRIM, a parish, in the barony and county of ROSCOMMON, and province of CONNAUGHT, 3<sup>1</sup>/<sub>2</sub> miles (S.) from Carrick-on-Shannon; containing 4537 inhabitants. This parish, anciently called *Tirehrine*, is situated on the road from Drumsna to Elphin, and on the river Shannon: it comprises, by the county books, 5535 statute acres, of which 5316 are apportioned under the tithe act and are principally under tillage; there are about 130 acres of woodland, besides some small detached tracts of bog and several inferior lakes. There are quarries of excellent limestone for building. The principal seats are Rockville, the residence of W. Lloyd, Esq.; Lisadurn, of J. Balfe, Esq.; Rushhill, of J. Devenish, Esq.; and Cloonfad, of Martin Brown, Esq. Petty sessions are held here on alternate Thursdays; and there is a fair at Ardsallagh on the 21st of December. The living is a vicarage, with the rectory and vicarage of Cloonaff and the vicarage of Killumod episcopally united in 1811, in the diocese of Elphin; the rectory forms the corps of the prebend of Tirebrine in the cathedral church of Elphin; both are in the patronage of the Bishop. The tithes amount to £190, payable in moieties to the prebendary and the vicar; and the gross amount of tithes payable to the incumbent is £237. The church is a neat plain building with a small spire, erected in 1744, and has been lately repaired by a grant of £154 from the Ecclesiastical Commissioners. There is no glebe-house: the glebe comprises 18a. 2r. 25p., and is subject to a rent of £15. The R. C. parish is co-extensive with that of the Established Church; the chapel is situated on the townland of Rodeen.. There are three public schools, in which are 150 boys and 80 girls; and in various other hedge schools are about 270 boys and 130 girls. The ruins of the old church, in which some of the Earls of Roscommon were interred, yet exist. On

## BAD

the summit of a high hill on the estate of Rockville, which commands extensive views of the surrounding country, is a very large fort, containing in the middle a heap of stones, said to be the place of interment of some native chief.

## B

BADONY (LOWER), a parish, in the barony of STRABANE, county of TYRONE, and province of ULSTER, 5 miles (N. N. E.) from Armagh; containing 7024 inhabitants. This place is situated on the Munterlowney Water, and is bounded on the north by the Spereen mountains, which are the highest in the county, and among which the mountain of Mullaghcairn rises to a very considerable height above the rest; its summit, according to the Ordnance survey, being 1778 feet above the level of the sea. The base of this mountain is a vast accumulation of sand and water-worn stones, rising to an elevation of 900 feet, and in it is an extraordinary fissure called Gortin Gap, through which the road from Omagh leads to the village of Gortin. The parish, according to the same survey, comprises 47,921<sup>3</sup>/<sub>4</sub> statute acres (including 178<sup>1</sup>/<sub>2</sub> under water), of which the greater portion is mountain and bog, but the former affords good pasturage and the latter an abundance of fuel: the vale of Gortin is fertile and well cultivated. Through the range of mountains opposite to Mullaghcairn is a pass called Barnes Gap, in which various indications of copper ore have been discovered. In these mountains is Beltrim, the handsome residence of A. W. C. Hamilton, Esq., proprietor of the principal part of the parish; and in a large bog is the ancient fortress of Loughnacranagh, where the Earl of Tyrone sheltered himself from the British troops under Lord-Deputy Mountjoy, who despatched Sir Henry Dockwra from Omagh, in June 1602, to give battle to the Irish prince, whom he defeated. The inhabitants are principally employed in agriculture and in the breeding of cattle; and the weaving of linen cloth is carried on in several of the farm-houses. The living is a rectory, in the diocese of Derry, separated from Upper Badony by order of council in 1706, and in the patronage of the Bishop: the tithes amount to £750. The church, situated in the village of Gortin, is a small neat edifice with a campanile turret at the west end. There is neither glebe nor glebe-house at present, but a house is about to be built on a glebe of 30 acres of land granted for that purpose by Mr. Hamilton. The R. C. parish is co-extensive with that of the Established Church, and contains two chapels, one at Ruskey, the other at Greencastle. There is a place of worship for Presbyterians in connection with the Synod of Ulster. The parochial school is supported by the rector and Mr. Hamilton; and there is a school at Ruskey under the trustees of Erasmus Smith's charity, and others at Liscable, Winneyduff, Caronhustion, and Broughderg. These schools afford instruction to about 180 boys and 120 girls: there are also eleven private schools, in which are about 450 children; and eight Sunday schools.

BADONY (UPPER), a parish, in the barony of STRABANE, county of TYRONE, and province of ULSTER, 4 miles (N. N. E.) from Newtownstewart; containing

5715 inhabitants. A monastery for Franciscans of the third order was founded at Corrick about the year 1465; it continued to flourish till the dissolution, and in the reign of Jas. I. was given, with all its possessions, to Sir Henry Piers, who soon after sold it to Sir Arthur Chichester; it was subsequently granted to the Hamilton family, whose descendant is the present proprietor. There are some highly picturesque remains of this abbey, affording an idea of the original extent and elegance of the buildings. Here was also a strong castle or fortress, of which there are some remains. The district appears to have been distinguished at an early period as the scene of various important battles, and in the fastnesses of its mountains the lawless and daring found a secure asylum. In the reign of Elizabeth O'Nial was defeated here with the loss of all his baggage, plate, and treasures, and compelled to make his escape across the river Bann to his castle of Roe. The parish comprises, according to the Ordnance survey, 38,208¼ statute acres, including 150½ under water: nearly three-fourths are mountain and bog, and the remainder, with the exception of a small portion of woodland, is arable. The state of agriculture is progressively improving; extensive tracts of mountain have been recently enclosed and brought into cultivation, and great portions of bog and mountain may still be reclaimed. Part of the Sawel mountain is within its limits, and, according to the Ordnance survey, rises to an elevation of 2235 feet above the level of the sea. Most of the farmers and cottagers unite with agricultural pursuits the weaving of linen; and great numbers of cattle and horses are bred and pastured in the extensive mountain tracts. Fairs are held on the 16th of every month for the sale of cattle, horses, and pigs, and are in general numerously attended. A constabulary police force has been stationed here. A manorial court is held monthly, at which debts under £2 are recoverable; and a court of petty sessions is held every alternate week at Gortin.

This parish was formerly much more extensive than it is at present; an act of council was obtained, by which it was divided into the parishes of Upper and Lower Badony, and a church was soon afterwards built for the latter at Gortin. The living is a rectory, in the diocese of Derry, and in the patronage of the Bishop: the tithes amount to £396. 18. 6. The church is an ancient structure, in the early English style: for the repair of which a grant of £108 has been lately made by the Ecclesiastical Commissioners. The glebe-house, a handsome residence, was built in 1821, by aid of a loan of £225 from the late Board of First Fruits; the glebe comprises 195 acres, of which 86 are mountain. The R. C. parish is co-extensive with that of the Established Church; there are two chapels, of which one, near the foot of the mountain, is a spacious building. There are places of worship for Presbyterians of the Synod of Ulster and of the Seceding Synod; the minister of the former officiates also in the adjoining parish of Lower Badony. The parochial male and female school is aided by a small annual payment bequeathed by the late C. Hamilton, Esq., but is chiefly supported by the rector. There are two schools situated respectively at Castledamp and Clogherney; a school at Corrick, supported by — Gardiner, Esq.; a male and female school at Glenroan, built and supported by Major Humphreys; and a school at Plumb Bridge,

supported by subscription: there are also four pay schools, and two Sunday schools.

BAGNALSTOWN, a post-town, in the parish of DUNLECKNEY, barony of IDRONE EAST, county of CARLOW, and province of LEINSTER, 8 miles (S.) from Carlow, and 49 miles (S. S. W.) from Dublin; containing 1315 inhabitants. This town is beautifully situated on the river Barrow, and on one of the mail coach roads from Dublin to Kilkenny; it is a place of considerable trade, and is rapidly rising into importance; there are some extensive corn-mills. It has a patent for two fairs, and ten other fairs have been lately established by the proprietors. Quarter sessions are held here in Jan., April, July, and October. Petty sessions are held every Monday; and there is a manorial court, but no seneschal is at present appointed. Here is a station of the constabulary police. The court-house is a handsome building in the Grecian style, in front of which is a portico with four Doric pillars. There is also a large and handsome R. C. chapel, and a dispensary.

BAILIEBOROUGH, or MOYBOLOGUE, a market and post-town, and a parish, partly in the barony of LOWER KELLS, county of MEATH, and province of LEINSTER, and partly in that of CASTLERAHAN, but chiefly in that of CLONKEE, county of CAVAN, and province of ULSTER, 11½ miles (N. W. by N.) from Kells, and 42¼ miles (N. W.) from Dublin; containing 10,480 inhabitants, of which number, 1085 are in the town. This town is situated on the road from Cootehill to Kells, and consists of only one street, containing 165 houses. The market is the largest in the county, and is on Monday. Fairs are held on Feb. 17th, May 17th, June 15th, Aug. 14th, Oct. 14th, and Nov. 17th. The Hilary and Midsummer general quarter sessions are held here: the court-house was enlarged and improved in 1834. The bridewell was built in that year, and contains five cells and two yards, with separate day-rooms and yards for female prisoners. A manorial court is held yearly; and here is a station of the constabulary police.

In the incumbent's title this parish is denominated Moybologue, otherwise Bailieborough: it was formed by act of council in 1778, by separating from the parish of Killan, now called Shercock, 29 townlands, including the town of Bailieborough, and uniting them to the parish of Moybologue. It comprises 17,152 statute acres, as apportioned under the tithe act. The land is generally of good quality: that part of the parish which is in the county of Meath is cultivated for all kinds of grain. Several small bogs are scattered over its surface, which are diminishing in extent either by draining or digging for fuel. There are some quarries of an inferior kind of stone, chiefly used for building, and about a mile from the town is an extensive bleach-green, with a comfortable house and small demesne, the residence of W. Spear, Esq. Bailieborough Castle, the seat of Sir Wm. Young, Bart., is situated in a fine demesne, and occupies the site of an ancient fortress described in Pynnar's Survey, under the head of Tonregie, as a vaulted castle, with a bawn 90 feet square, and two flanking towers, attached to which were 1000 acres of land: this ancient castle remained standing till within a few years, when it was pulled down to make room for additions and improvements in the present house. Near the town also are Bexcourt, the seat of the Rev.

E. Mahaffy; and the glebe-house, the residence of the Rev. J. Gumley. The living is a united rectory and vicarage, in the diocese of Kilmore, and in the patronage of the Bishop. The tithes amount to £553. 1., of which £314. 1. is payable by the Moybologue portion of the parish, and £239 by the townlands added to it. The old church being a dilapidated building, a new one is in course of erection. The glebe-house was built by a gift of £100 and a loan of £900, in 1811, from the late Board of First Fruits; the glebe consists of two farms near the church, comprising 117 acres, and 43 acres of bog. In the R. C. divisions the parish is partly in the union or district of Killan or Shercock, and partly in that of Kilmainham and Tivorcher: the chapel of the former is situated in the town of Bailieborough; and that of the latter, which is in the county and diocese of Meath, at Tivorcher. There are two meeting-houses for Presbyterians; one in connection with the Synod of Ulster, of the third class; and the other in connection with the Seceding Synod, of the first class. The Wesleyan Methodists have also a place of worship, in which divine service is performed every alternate Sunday. The parochial school, at Lisnalea, is supported by the incumbent; and there are three other public schools, in which 180 boys and 110 girls are taught, and a school is in progress at Kellan. There are 13 private schools, in which are about 500 boys and 250 girls. A dispensary was established in 1822.

BALBRIGGAN, a sea-port, market, and post-town, and a chapelry, in the parish and barony of BALROTHERY, county of DUBLIN, and province of LEINSTER, 15 miles (N. by E.) from Dublin; containing 3016 inhabitants. According to Ware, a sanguinary conflict took place here on Whitsun-eve, 1329, between John de Bermingham, Earl of Louth, who had been elevated to the palatine dignity of that county, Richard, Lord De Malahide, and several of their kindred, in array against the partisans of the Verduns, Gernons, and Savages, who were opposed to the elevation of the earl to the palatinate of their county; and in which the former, with 60 of their English followers, were killed. After the battle of the Boyne, Wm. III. encamped at this place on the 3rd of July, 1690. The town, which is situated on the eastern coast and on the road from Dublin to the North of Ireland, owes its rise, from a small fishing village to a place of manufacturing and commercial importance, to the late Baron Hamilton, who, in 1780, introduced the cotton manufacture, for which he erected factories, and who may justly be regarded as its founder. It contains at present about 600 houses, many of which are well built; hot baths have been constructed for visitors who frequent this place during the bathing season. In the environs are several gentlemen's seats, of which the principal is Hampton Hall, the residence of G. A. Hamilton, Esq. The inhabitants are partly employed in the fishery, but principally in the cotton manufacture; there are two large factories, the machinery of which is worked by steam-engines and water-wheels of the aggregate power of 84 horses, giving motion to 7500 spindles, and spinning upon the average about 7400 lb. of cotton yarn per week. More than 300 persons are employed in these factories, to which are attached blue dye-works; and in the town and neighbourhood are 942 hand-looms employed in the weaving department. The principal articles made at

present are checks, jeans, calicoes, and fustians. The town is also celebrated for the manufacture of the finest cotton stockings, which has been carried on successfully since its first establishment about 40 years since; there are 60 frames employed in this trade, and the average produce is about 60 dozen per week. There are on the quay a large corn store belonging to Messrs. Frost & Co., of Chester, and some extensive salt-works; and in the town is a tanyard. The fishery, since the withdrawing of the bounty, has very much diminished: there are at present only 10 wherries or small fishing boats belonging to the port. The town carries on a tolerably brisk coasting trade: in 1833, 134 coal vessels, of the aggregate burden of 11,566 tons, and 29 coasting vessels of 1795 tons, entered inwards, and 17 coasters of 1034 tons cleared outwards, from and to ports in Great Britain. The harbour is rendered safe for vessels of 150 tons' burden by an excellent pier, completed in 1763, principally by Baron Hamilton, aided by a parliamentary grant, and is a place of refuge for vessels of that burden at  $\frac{3}{4}$  tide. A jetty or pier, 420 feet long from the N. W. part of the harbour, with a curve of 105 feet in a western direction, forming an inner harbour in which at high tide is 14 feet of water, and affording complete shelter from all winds, was commenced in 1826 and completed in 1829, at an expense of £2912. 7. 9., of which the late Fishery Board gave £1569, the Marquess of Lansdowne £100, and the remainder was subscribed by the late Rev. Geo. Hamilton, proprietor of the town. At the end of the old pier there is a lighthouse. The Drogheda or Grand Northern Trunk railway from Dublin, for which an act has been obtained, is intended to pass along the shore close to the town and to the east of the church. The market is on Monday, and is abundantly supplied with corn, of which great quantities are sent to Dublin and to Liverpool; and there is a market for provisions on Saturday. Fairs are held on the 29th of April and September, chiefly for cattle. A market-house was erected in 1811, partly by subscription and partly at the expense of the Hamilton family. The town is the head-quarters of the constabulary police force of the county; and near it is a martello tower with a coast-guard station, which is one of the nine stations within the district of Swords. Petty sessions for the north-east division of the county are held here every alternate Tuesday.

The chapelry of St. George, Balbriggan, was founded by the late Rev. G. Hamilton, of Hampton Hall, who in 1813 granted some land and settled an endowment, under the 11th and 12th of Geo. III., for the establishment of a perpetual curacy; and an augmentation of £25 per annum has been recently granted by the Ecclesiastical Commissioners from Primate Boulter's fund. In 1816 a chapel was completed, at an expense of £3018. 2. 2., of which £1400 was given by the late Board of First Fruits, £478. 15. 2. was raised by voluntary subscriptions of the inhabitants, and £1139. 7. was given by the founder and his family. This chapel, which was a handsome edifice with a square embattled tower, and contained monuments to the memory of R. Hamilton, Esq., and the Rev. G. Hamilton, was burned by accident in 1835, and the congregation assemble for divine service in a school-room till it shall be restored, for which purpose the Ecclesiastical Commissioners have lately granted £480. The living is in the patro-



nage of G. A. Hamilton, Esq. There is a chapel belonging to the R. C. union or district of Balrothery and Balbriggan, also a place of worship for Wesleyan Methodists. The parochial school and a dispensary are in the town.—See BALROOTHERY.

BALDOYLE, a parish, in the barony of COOLOCK, county of DUBLIN, and province of LEINSTER, 6 miles (N. E.) from Dublin; containing 1208 inhabitants, of which number, 1009 are in the village. The village is pleasantly situated on an inlet or creek of the Irish Sea, to the north of the low isthmus that connects Howth with the mainland: it comprises about 200 houses, and is much frequented in summer for sea-bathing. Some of the inhabitants are engaged in the fishery, which at the commencement of the present century employed nine wherries belonging to this place, averaging seven or eight men each; at present nearly 100 men are so engaged. Sir W. de Windsor, lord-justice of Ireland, held a parliament here in 1369. The creek is formed between the mainland and the long tract of sand on the north of Howth, at the point of which, near that port, a white buoy is placed; it is fit only for small craft. The manor was granted to the priory of All Saints, Dublin, by Diarmid, the son of Murchard, King of Leinster, who founded that house in 1166. The corporation of Dublin owns the entire parish, about two-thirds of which are arable: the system of agriculture is improving, and the general routine of crops is pursued with success. Donaghmede, the seat of Mrs. King; Talavera, of Capt. N. Furnace; and Grange Lodge, of W. Allen, Esq., are the principal seats. The village is a chief station of the constabulary police, and also a coast-guard station, forming one of the nine which constitute the district of Swords. The Drogheda or Grand Northern Trunk railway from Dublin to that town, for which an act has been obtained, is intended to pass through the grange of Baldoyle. The parish is in the diocese of Dublin, and is a curacy forming part of the union of Howth: it is tithe-free. In the R. C. divisions it is included in the union or district of Baldoyle and Howth, which comprises also the parishes of Kinsealy and Kilbarrack, and contains three chapels, situated respectively at Howth, Kinsealy, and Baldoyle, which last has been lately rebuilt by subscription, and has a portico of four Tuscan pillars surmounted by a pediment, above which rises a turret supporting a dome and cross: attached to the chapel are school-rooms, in which about 60 boys and 60 girls are taught. The parochial school-house is in the village, and there is also a hedge school in the parish, in which are 12 children. At the Grange are the picturesque ruins of the ancient church, surrounded by horse-chestnut, lime, and sycamore trees; and in the grounds of Donaghmede is a holy well, which is resorted to on St. John's eve by the peasantry.

BALDUNGAN, a parish, in the barony of BALROOTHERY, county of DUBLIN, and province of LEINSTER, 14 miles (N. N. E.) from Dublin; containing 88 inhabitants. A strong fortress was erected here, in the 13th century, by the Barnewall family, which subsequently became the property of the Lords of Howth, and in the civil war of 1641 was defended for the parliament by Col. Fitzwilliam, but was ultimately surrendered to the royalists, by whom it was dismantled and a great portion of the building destroyed; the remains, which were very extensive, have, within the last few years, been

almost wholly taken down by the tenant. Near its site are still some remains of a church, more than 80 feet in length, with a tower of ten sides, of durable materials and excellent workmanship. According to Archdall, here was a commandery of Knights Templars, dedicated to the Blessed Virgin, of which this was probably the church. The prevailing substratum of the parish is limestone; but the hill of Baldungan is chiefly composed of Lydian stone and flinty slate. The living is a rectory, in the diocese of Dublin, and in the patronage of the Earl of Howth: the tithes amount to £52. 4. The church is in ruins, and there is neither glebe-house nor glebe. In the R. C. divisions the parish forms part of the union or district of Skerries.

BALDWINSTOWN, a village, in the parish of GARISTOWN, barony of BALROOTHERY, county of DUBLIN, and province of LEINSTER, 4 miles (N. W.) from Ashbourne; containing 35 houses and 218 inhabitants.

BALEEK, or BELLEEK, a parish, partly in the baronies of UPPER and LOWER FEWS, and partly in that of LOWER ORIOR, county of ARMAGH, and province of ULSTER, 6 miles (S. E.) from Market-Hill; containing 3396 inhabitants, of which number, 129 are in the village. In the reign of Elizabeth an English garrison was stationed at this place; but it was besieged and taken by O'Donnell, of Tyrconnell, who put every individual to the sword. The village is situated on the road from Newry to Newtown-Hamilton, and contains about 20 houses. The parish was constituted in 1826, by the separation of twelve townlands, comprising 5509 statute acres, from the parish of Loughgilly, of which eight pay tithes to the perpetual curate, and four to the rector of Loughgilly. The living is a perpetual curacy, in the diocese of Armagh, and in the patronage of the Rector of Loughgilly: the tithes amount to £331. 3., of which £179. 3. is payable to the curate, and the remainder to the patron. The church, built in 1827, is a plain small edifice in the ancient style, with a lofty square tower. There is no glebe-house: the glebe comprises 20 acres in the townland of Lisnalee. In the R. C. divisions the parish is one of three forming the union or district of Loughgilly, and contains a chapel. There is a place of worship for Presbyterians. Two schools afford instruction to about 160 boys and 110 girls; and there are also two hedge schools, in which are about 50 children, and three Sunday schools.

BALFEIGHAN, a parish, in the barony of UPPER DEECE, county of MEATH, and province of LEINSTER, 1 mile (N.) from Kilcock; containing 155 inhabitants. It is situated on the road from Kilcock to Summerhill, and is one mile and a half in length and one mile in breadth. Piercetown, the residence of T. Cullen, Esq., is within its limits and the Royal Canal runs through the southern verge of the parish. It is a rectory, in the diocese of Meath, and forms part of the union of Raddownstown: the tithes amount to £87.13. 9½. In the R. C. divisions it is part of the district of Batterstown. There are some remains of the old church.

BALGREE, a hamlet, in the parish of KILSKYRE, barony of UPPER KILLS, county of MEATH, and province of LEINSTER; containing 12 houses and 77 inhabitants.

BALGRIFFIN.—See BELGRIFFIN.

BALLAGH, or BAL, a market-town and parish, in the barony of CLANMORRIS, county of MAYO, and pro-

vince of CONNAUGHT, 6 miles (S. E. by E.) from Castlebar; containing 1586 inhabitants, of which number, 343 are in the town. This town is situated on the road from Castlebar to Claremorris, and is intersected by a small river, which has its source in the vicinity: it consists of one long street containing 75 houses, all of modern erection, and has a cheerful and pleasing appearance. The market is on Tuesday; and fairs are held on June 11th, Aug. 12th, Sept. 26th, and Oct. 15th, which are among the largest in the county for cattle and sheep; there are two smaller fairs on the 1st of May and 7th of October. A penny post has been established between this town and Ballyglass. Here is a constabulary police station; and petty sessions for the district are held every Tuesday in the court-house, a neat building of modern erection. The lands are partly under tillage and partly in pasture, and for fertility are thought equal, if not superior, to any in the county. Limestone abounds in the parish, and is quarried for building and agricultural purposes. Athevalla, the seat of the Rev. Sir F. Lynch Blosse, Bart., is a handsome mansion nearly adjoining the town; and Ballagh Lodge, the seat of H. Waldron, Esq., and Logatiorn, of W. M. Fitzmorris, Esq. are also in the parish. The living is a vicarage, in the diocese of Tuam, with the rectories and vicarages of Rosslee and Minola episcopally united, forming the union of Ballagh, in the patronage of the Bishop: the rectory constitutes the corps of the prebend of Ballagh in the cathedral church of St. Mary, Tuam: the tithes amount to £175, and the prebend is returned as of the value of £190 per annum; and the tithes of the whole, both rectorial and vicarial, amount to £395, which is received by the prebendary, who is also rector of the union. There is neither church, glebe-house, nor glebe. Divine service is occasionally performed in the court-house. In the R. C. divisions the parish is the head of a union or district, comprising also the parishes of Drum, Rosslee, and Minola, and containing two chapels, one in the town, a good slated building, and the other at Balcarra. A school-room has been erected, at an expense of £200, in which about 200 boys and 100 girls are instructed; and there are two hedge schools in the parish, in which are about 68 boys and 22 girls. St. Mochuo, or Cronan, who died in 637, founded a monastery here, of which he became the first abbot. This place is at present distinguished for the remains of an ancient round tower, which, though the upper part wanting, is still about 50 feet high. Near it are the ruins of a small church, of the same kind of stone, and apparently of similar workmanship, in one of the walls of which is a monumental inscription of great antiquity. There are two small chapels, built on arches over the river that runs through the town, and great numbers of people resort thither annually to perform special devotions. A well, dedicated to the Blessed Virgin, with a small chapel attached, is attended by great numbers of the peasantry at patrons held on the 15th of August and 8th of September. About two miles from the town is Castle Derowil, and about three miles distant is Brieze Castle, both square buildings of the ordinary character.

BALLAGHADIREEN, a market and post-town, in the parish of KILCOLEMAN, barony of COSTELLO, county of MAYO, and province of CONNAUGHT, 12 miles (W. S.W.) from Boyle, and 97¾ miles (W. by N.) from Dublin;

containing 1147 inhabitants. This town is situated on the new mail coach road from Ballina to Longford, and consists of three principal streets, containing about 200 houses, of which nearly all are neatly built and slated. Here are infantry barracks, adapted to the accommodation of 4 officers and 92 non-commissioned officers and privates. Many improvements have recently taken place in the town, which is rapidly rising into importance. The market is on Friday; and fairs are held on March 25th and 26th, May 1st, June 25th, Aug. 1st, Sept. 8th, Nov. 1st, and Dec. 22nd. The market-house is a commodious building; and a court-house has been erected, in which petty sessions are held every Tuesday. A chief constabulary police and coast-guard stations have been established here, and there is a R. C. chapel. Within a mile of the town are the ruins of Castlemore.— See KILCOLEMAN.

BALLAGHMEIHAN.—See ROSSINVER.

BALLAGHMOON, a parish, in the barony of KILKEA and MOONE, county of KILDARE, and province of LEINSTER, 3 miles (S. W. by S.) from Castledermot; containing 311 inhabitants. This parish is situated on the confines of the county of Carlow, and comprises 2042 statute acres, as apportioned under the tithe act. It is a rectory and vicarage, in the diocese of Dublin, and forms part of the union of Castledermot: the tithes amount to £110. In the R. C. divisions also it forms part of the union or district of Castledermot.

BALLAGHTOBIN.—See BALLYTOBIN.

BALLEE, or BALLY, a parish, in the barony of LECALÉ, county of DOWN, and province of ULSTER, 3 miles (S. E. by E.) from Downpatrick, on the road to Ardglass; containing 2598 inhabitants. It formerly comprised, according to the Ordnance survey, 6427¾ statute acres, of which 6282 acres were apportioned under the tithe act; but the townlands of Jordan's Crew and Kildare's Crew have been severed from it under the Church Temporalities Act, and united to the parish of Ardglass, and Ballystokes has been annexed to Saul, with their tithes and cure of souls; the tithes of Ballyhosit have been also appropriated to the incumbent of Ardglass, but the cure of souls remains to the rector of Bailee. It is wholly under cultivation; the land is very good, and there is neither waste land nor bog. Ballyhosit House, the residence of T. Gracy, Esq., is a large and handsome edifice; Bailee House is in the occupation of R. Stitt, Esq.; the glebe-house is commodious and well built, and there are many other good houses, principally occupied by wealthy farmers. Until lately it formed part of the corps of the deanery of Down, but the union was dissolved under the provisions of the Church Temporalities Act, which came into operation on the 1st of Nov., 1834, and after the preferment of the late dean, when a new arrangement was effected by act of council. The living is now an independent rectory, in the diocese of Down, and in the gift of the Crown. The entire tithes of the parish amounted to £598. 14. 3., of which, under the new arrangements, £340.13. is payable to the rector of Ballee, subject to a deduction of £25. 3. appropriated to the economy fund of the cathedral; and of the remainder, £146 is payable to the dean, £97 to the rector of Ardglass, and £14 to the rector of Saul. The church is a large plain edifice without a tower, built on the foundations of a former structure in 1749. The glebe-house was built at an expense of £500, of which

£450 was a gift and £50 a loan from the late Board of First Fruits, in 1816; and there is a glebe of seven acres. In the R. C. divisions it is the head of a union or district, which also comprises the parish of Ballyculter, and contains three chapels, situated respectively at Ballycrottle, in Bailee, and at Strangford and Cargagh, in Ballyculter. There is a large meeting-house for Presbyterians in connection with the Remonstrant Synod, of the second class. The parochial school, in which 40 boys and 28 girls are taught, is supported conjointly by the rector and Hugh Johnson, Esq., of London, and there are two others. There are also four private schools, in which are 113 boys and 90 girls. J. Dunn, an eccentric itinerant dealer, by will in 1798, gave £100 in trust to A. Gracy, Esq., who purchased with it a chief-rent at Ballymote, in the parish of Downpatrick, which is divided annually between the Presbyterian poor of Down and Bailee. R. Glenny left £100, the interest to be equally divided among the poor Catholics, Protestants, and Presbyterians of the parish, but it is not now available; and Mrs. Kelly, of Loughkeland, by will in 1805, gave £100 in trust to Mr. Gracy, with which he purchased a house in Downpatrick, now let on lease at an annual rent of £10, which is distributed among the poor at Christmas. Near the mountain of Slieve-na-Gridel, which, according to the Ordnance survey, rises 414 feet above the level of the sea, is a remarkable druidical altar, the table stone of which is 11 feet long and 9 broad; and on the townland of Ballyalton is an ancient burial-ground, in which are some curiously inscribed stones. A splendid golden torques, richly ornamented and set with gems, was found near the glebe in 1834.

BALLEEN, a parish, in the barony of GALMOY, county of KILKENNY, and province of LEINSTER, 2 miles (W. N. W.) from Freshford: the population is returned with the parishes of Coolcashin and Sheffin. It comprises about 1409 statute acres, and is a vicarage, in the diocese of Ossory, forming part of the union of Freshford and prebend of Aghoure; the rectory is appropriate to the Dean and Chapter of St. Canice, Kilkenny. The tithes amount to £101. 7. 4., of which £67. 11. 6½. is payable to the appropriators, and £33. 15. 9½. to the vicar. In the R. C. divisions it is included in the union or district of Lisdowney. Here are the picturesque ruins of a castle, on a stone of which is inscribed the date 1455.

BALLIBAY, a market and post-town, and a parish, partly in the barony of MONAGHAN, but chiefly in that of CREMORNE, county of MONAGHAN, and province of ULSTER, Smiles (S. by E.) from Monaghan, and 50 miles (N. W. by N.) from Dublin; containing 6685 inhabitants, of which number, 1947 are in the town. This place, which is situated at the intersection of the roads from Castle-Blayne to Cootehill and Clones, and from Carrickmacross to Monaghan, derives its name from a pass between the lakes at the southern extremity of the town. A battle was fought in the vicinity, at a place called Ballydian, between De Courcy, first Earl of Ulster, and the Mac Mahons and O'Carrolls. Prior to the introduction of the linen manufacture the town was of very little importance; but since the establishment of its linen market about the middle of the last century, it has rapidly advanced, and now contains about 400 houses, many of which are respectable and comfortably built, and has become the principal mart for the inhabitants

of the surrounding country. The manufacture of linen, of a texture from nine to fourteen hundreds, is extensively carried on throughout the parish. The market is on Saturday, and is amply supplied; great quantities of butter are sold, and from October to February inclusive not less than from 8000 to 12,000 stone of flax is sold weekly: there are also extensive markets for grain on Tuesday and Friday. Fairs are held on the third Saturday in every month, and are remarkable for large sales of horses, horned cattle, and pigs. A reading society was established in 1816, and is supported by a proprietary of annual subscribers; the library contains nearly 1000 volumes. Petty sessions are held in the market-house irregularly; and here is a constabulary police station.

The parish comprises, according to the Ordnance survey, 8741¼ statute acres, of which 181 are in the barony of Monaghan, and 8560¼ in that of Cremorne; 180 acres are under water. It was formed by act of council in 1796, by separating from the parishes of Tullycorbet and Aughnacullen several townlands, apportioned under the tithe act and valued at £6957 per annum. Its surface is studded with lakes and boldly diversified with hills and dales. About four miles from the town is the mountain of Bunnaninna, at the base of which are bleach-greens and mills. The approach to the town opens upon an extremely beautiful and picturesque tract of country. To the east are seen, at the distance of 20 miles, the deep blue summits of the lofty Slievegullion, with the village, about a quarter of a mile beneath, apparently embosomed in hills and situated on the margin of a lake a mile in diameter, which forms its boundary on the east and south, and is itself bounded by a rich amphitheatre of woods. The soil is of a fair average quality, but agriculture is not in a very forward state: the growth of flax has been much encouraged, and large quantities of very good quality are raised. There is no waste land. Very extensive tracts of bog supply the inhabitants and the various works with abundance of fuel; so great is the quantity consumed that many of the manufacturers employ from 60 to 100 persons for three months every year to dig and prepare it. The draining of these bogs, and the numerous population around the works, have caused a great change in the climate of the Bunnaninna mountain, which formerly was liable to be enveloped in thick fogs for ten or twelve days successively; but now the drying of the turf is seldom interrupted for a single day. The mountain lands, though naturally very poor, have on this side been nearly reclaimed. The prevailing substratum is whinstone; slate also exists, and was formerly quarried for roofing; and there are extensive quarries of greenstone, called "Ribbil," of which the town is built. A lead mine was opened at Laragh, about half a mile from the town, but it has not been worked since 1826; it is very rich in ore, and from silver found in it has been manufactured some plate in the possession of Col. C. A. Leslie. About half a mile from the town is Ballibay House, the seat of that gentleman, on whose estate the town is built; it is a handsome and spacious mansion beautifully situated on the border of a lake, and backed by some extensive plantations. The other principal residences in the parish are Derry Valley, the seat of T. McCullagh, Esq.; Aghralane, of T. Lucas, Esq.; and Lake View, the residence of the Rev. Hercules Langrishe, the incumbent.

The living is a rectory and vicarage, in the diocese of Clogher, and in the patronage of the Bishop: the tithes amount to £383. 5. The church is a neat edifice occupying a romantic situation on an eminence rising abruptly from the lake; the east window is embellished with stained glass, and there are some tablets to the memory of the Leslie family. The glebe-house is a handsome residence, towards the erection of which the late Board of First Fruits gave £100: the glebe comprises 25 acres. In the R. C. divisions this parish forms part of the union or district of Tullycorbet: the chapel is situated at Ballintra, about a mile and a half from the town; and there is a small chapel of ease in the town, connected with the clergyman's residence. There are two places of worship for Presbyterians in connection with the Synod of Ulster; one of which, in the town, is a handsome building in the later English style, and is of the second class; the other is about a mile distant, and nearly adjoining it is a place of worship for Seceders. About 150 boys and 110 girls are taught in four public schools; and there are also six hedge schools, in which are about 140 boys and 70 girls; and two Sunday schools. -A dispensary is open two days in the week for the gratuitous aid of the poor.

BALLIBOPHAY, a village, in the parish of STRANORLAR, barony of RAPHOE, county of DONEGAL, and province of ULSTER, 10½ miles (W. by S.) from Lifford, and 118 miles (N. W. by N.) from Dublin; containing 168 houses and 874 inhabitants. It is situated on the river Finn, and on the road from Donegal to Strabane, and consists principally of one street. A market for grain and provisions is held in a market-house every Thursday; and cattle fairs are held on May 21st and Dec. 20th. Here is a chief station of the constabulary police.—See STRANORLAR.

BALLICKMOYLER, a village, in the parish of KILLEBAN, barony of SLIEUMARGUE, QUEEN'S county, and province of LEINSTER, 5 miles (S. S. W.) from Athy, on the road from Maryborough to Carlow; containing 249 inhabitants. This place was, previously to the disturbances in 1798, rapidly increasing in extent and prosperity, and had obtained a patent for holding a weekly market; but during that calamitous period more than half of it was laid in ruins and its market abandoned. The village contains about 40 houses; and there are some gentlemen's seats in the vicinity, which are described in the article on the parish. Fairs are held on March 16th and Nov. 11th, and petty sessions every Wednesday. The village is the chief constabulary police station for the barony, and contains a dispensary.—See KILLEBAN.

BALLINA, a sea-port, market, and post-town, in the parish of KILMOREMOY, barony of TYRAWLEY, county of MAYO, and province of CONNAUGHT, 17¼ (N. N. E.) from Castlebar, and 125 miles (W. N. W.) from Dublin; containing 5510 inhabitants. This town, originally called *Belleek*, or the "Ford of the Flags," owes its origin to O'Hara, Lord Tyrawley, who built the first street, of which some houses are still remaining; and is indebted for the commencement of its commercial importance to the establishment of a cotton-factory here, in 1729, by that nobleman, who also obtained for the inhabitants the privilege of a weekly market and a fair. During the disturbances of 1798 the town was attacked by the French under Gen. Humbert, who, having landed on the

22nd of August in Kilcummin bay, and made themselves masters of that town, sent forward on the day following a detachment to assault this place, which on its approach to the town, affecting to retreat from a reconnoitring party that had been sent out by the garrison, led it into an ambuscade, where the Rev. G. Fortescue, nephew of Lord Clermont and rector of the parish, who had volunteered his services, was shot by a party of the French that had concealed themselves under a bridge. On the day following, the main body of Gen. Humbert's forces advanced to the town, of which they took possession on the evening of the 24th, when the garrison, under Col. Sir T. Chapman and Major Keir of the Carbineers, retreated to Foxford, a village about eight miles distant.

The town is beautifully situated on the river Moy, by which it is separated from the county of Sligo, and on the mail coach road from Sligo to Castlebar; it consists of several streets, and contains about 1200 houses, most of which are regular and well built. The river Moy, over which are two stone bridges, is navigable from the sea, about six miles distant, for vessels not drawing more than 11 feet of water, to within a mile and a half of the town. Barracks have been erected, and have lately undergone considerable repair. Races are held at Mount Falcon, generally in May, on a fine course, the property of J. F. Knox, Esq. Within the last ten years great improvements have taken place in the town 5 many new houses have been built, and are inhabited by merchants and others engaged in trade and commerce. A new line of road leading to Killala, and continued to Foxford and Swinford, with the intention of completing it to Lqngford, has been constructed by aid of £8000 from Government, and, when completed, will shorten the distance between Ballina and Dublin at least 10 miles. A new line of road along the bank of the river, leading to the quay at Ardnaree, has also been made, at an expense of £1500, one-half of which was paid by the merchants of this place and the other by the county of Sligo; and another line of road on the Ballina side of the river, intended to communicate with the quay at Belleek, has been formed, at an expense of £700 raised by subscription, towards which Messrs. Armstrong and West largely contributed. A new bridge communicating with the lower part of the town, at a short distance from the present bridge, is now being erected, at an estimated expense of £1200, to be defrayed by subscription, towards which the Earl of Arran, proprietor of a large portion of the town, has contributed £100, and in compliment to whom it will be called Arran Bridge. Other improvements are also in progress and in contemplation; the grand juries of the counties of Mayo and Sligo have presented £3000 towards the erection of a handsome bridge on the site of the present old bridge, which is inconveniently narrow. A ship canal was formerly commenced by Government, under the superintendence of Mr. Nimmo, for bringing vessels up to the town, instead of landing their cargoes at the present quay; but after £1000 had been expended, the works were discontinued and have been since falling into decay. A communication by canal to Lough Conn, and thence to Galway, has been projected by Mr. Bald, the county surveyor, which would open an abundant source of industry and wealth to the inhabitants of these mountain districts, at present inaccessible from want of roads, and greatly increase the commercial interests of the

town. The environs are pleasingly diversified; and near the town are numerous gentlemen's seats, which are enumerated in the articles on their respective parishes.

A very extensive tobacco and snuff manufactory was established in 1801, by Mr. Malley, who first persevered in opening the navigation of the river Moy, and thus gave a powerful impulse to the commercial prosperity of the town: the manufacture continued to flourish, and in 1809 the duties paid to Government amounted to £8000. In 1834, Mr. J. Brennan, a merchant from Belfast, introduced the provision trade, which was previously unknown in this neighbourhood, and erected spacious premises adjoining the river, and commodious stores 350 feet long and 140 feet wide, with complete apparatus adapted to a peculiar method of curing: in this concern 10,000 pigs are annually killed, and after being cured are sent to London; and there are also others which carry on an extensive provision trade. There are two large ale and porter breweries, and two large oatmeal and flour-mills. The weaving of linen is carried on to a small extent by weavers who work in their own houses. This is the principal port in the county: in 1829 there were 119 vessels, of the aggregate burden of 11,097 tons, employed in the exportation of grain to the extent, in the course of that year, of 10,831 tons of oats, 130 tons of wheat, 106 tons of barley, and 30 tons of meal; and during the same period, 66 vessels, of the aggregate burden of 5479 tons, were employed in the importation of British and foreign goods. The fishery is carried on with great success; at the falls of the river are salmon weirs, which have been rebuilt by Messrs. Little, at an expense of £1500, and in which great quantities of fish are taken and shipped for Dublin and Liverpool. Farther down the river, near the quay, are placed drafting nets, in which great numbers are taken; the fishery is rented at £1500 per annum. The market is on Monday; and fairs are held on the 12th of May and the 12th of August. Commodious shambles have been erected in Mill-street for the use of the market. The Provincial Bank and the Agricultural and Commercial Bank have each established a branch here. This is a chief station of the constabulary police. Courts of petty sessions are held every Tuesday; and a quarter session is held here in July every year. The court-house, a neat plain building, was erected at an expense of £1000, paid by the county. There are places of worship for Baptists and Wesleyan Methodists, and a dispensary. On the eastern bank of the river are the remains of an abbey, founded by St. Olcan or Bolcan, a disciple of St. Patrick; they have a large ancient doorway of beautiful design.—See KILMOREMOY and ARDNAREE.

BALLINA, a village, in the parish of TEMPLEICHALLY, barony of OWNEY and ARRA, county of TIPPERARY, and province of MUNSTER; containing 832 inhabitants. This place is situated on the road from Killaloe to Newport, and on the river Shannon, over which is a bridge of nineteen arches connecting it with the town of Killaloe, in the county of Clare. It contains about 110 houses, has a fair on the 24th of March (chiefly for pigs), and is a constabulary police station. One of the chapels belonging to the R. C. union or district of Templeichally and Kilmastulla, otherwise called the union of Ballina and Boher, is situated in the village. Near the bridge are some remains of an ancient castle,

probably erected to defend the passage of the river.—See TEMPLEICHALLY.

BALLINABOY, a parish, partly in the county of the city of CORK, and partly in the baronies of EAST MUSKERRY and KERRYCURRIHY, but chiefly in the barony of KINNALEA, county of CORK, and province of MUNSTER, 6 miles (S. S. W.) from Cork, on the road to Kinsale; containing 2887 inhabitants. This place, which is situated on the river Awinbuoy, formerly belonged to the abbey of St. Finbarr, and, in 1582, was, with other lands, granted by Queen Elizabeth to Henry Davells; it subsequently became part of the estate of the first Earl of Cork, from whom the property descended to the Earl of Shannon, the present owner. In 1600, Florence M<sup>c</sup>Carthy assembled here 2000 of his followers, and made a desperate attack on the English, whom he compelled to take refuge behind the walls of an old castle. During their retreat a party of English musqueteers, having concealed themselves behind the bank of a ditch, fired upon the Irish forces, and the English cavalry charging them at the same time, put them completely to the rout.

The parish comprises about 8219 statute acres, as apportioned under the tithe act, of which 6903 are arable, 1000 pasture, 300 waste, and 16 woodland. The land on the north side of the river is cold and mountainous, and 500 or 600 acres are covered principally with heath; the system of agriculture is in a very unimproved state. There being no bog, fuel is obtained from the bog of Annagh, in the adjoining parish. Ballinaboy House, the seat of J. Molony, Esq., is a handsome modern, mansion surrounded with young and thriving plantations: the other seats are Tuligmore House, the residence of D. Keller, Esq.; Mount-Mary, of W. Fortune, Esq.; Barretts Hill, of James Donagan, Esq.; and Glenview, of the Rev. T. Beamish. There is a flour-mill at Five-mile-bridge belonging to Mr. Herrick; and there is also another in the village of Ballinahassig. At a short distance from the latter place a fine arch, 50 feet in height and nearly of the same span, has been thrown over the glen, at the back of Mount-Mary, over which the high road passes from Ballinahassig to Innishannon. A new road now forming from Cork to Kinsale will contribute to the improvement of this place. At the Half-way House is a constabulary police station. The living is a perpetual curacy, in the diocese of Cork, and in the patronage of the Earl of Shannon, the impropiator, who contributes £25 per ann. towards the curate's stipend, which is augmented to £75 from Primate Boulter's fund: the tithes are estimated at £500, and have long since merged into the rent. The church is a small dilapidated building, said to have been new-roofed about 60 years since. There is neither glebe-house nor glebe. In the R. C. divisions the parish forms part of the union of Ballinahassig, in which there are two chapels. There is a pay school, in which are 50 boys and 20 girls.—See BALLINAHASSIG.

BALLINACALLY, a village, in the parish of KILCHRIST, barony of CLONDERLAW, county of CLARE, and province of MUNSTER, 3 miles (N. N. E.) from Kildysart; the population is returned with the parish. It is situated on the road from Kildysart to Ennis, and near the river Fergus, on the banks of which is a small quay of rude construction, from which corn, butter, pork, and other agricultural produce are sent to Lime-

rick, in boats of 10 or 12 tons burden, and where lime-stone and sea manure are landed for the supply of the neighbourhood. It has a daily penny post to Ennis and Kilrush, and a public dispensary: and fairs are held on June 14th, Sept. 16th, and Nov. 8th, chiefly for cattle. A little to the north of the village is the ruined tower or castle of Dangan, the upper part of which is supported only by the winding stone staircase.—See KILCHRIST.

BALLINACARGY, or BALNACARRIG, a market and post-town, in the parish of KILBIXY, barony of MOYGOISH, county of WESTMEATH, and province of LEINSTER,  $7\frac{1}{2}$  miles (W. by N.) from Mullingar, and  $45\frac{1}{4}$  miles (W. by N.) from Dublin; containing 308 inhabitants. This town is situated on the road from Mullingar to Colehill, in the county of Longford, and near the right bank of the Royal Canal; it contains about 60 houses, neatly built and roofed with slate. Nearly adjoining it is an extensive deer-park belonging to Mrs. O'Connor Malone, in whom the fee of the town is vested. The markets are held on Wednesday for corn and butter, and on Saturday for provisions; and fairs are held on the 9th of May and Oct. 20th. It is a constabulary police station; and petty sessions are held every Wednesday. The R. C. parochial chapel for the union or district of Kilbixy is situated in the town. A large school-house was built by Lord Sunderlin, open to children of all denominations; the master's salary is paid by Mrs. Malone. Here is a dispensary.—See KILBIXY.

BALLINACARRIG, otherwise STAPLESTOWN, a parish, partly in the barony of RATHVILLY, but chiefly in that of CARLOW, county of CARLOW, and province of LEINSTER, 1 mile (E. N. E.) from Carlow; containing 615 inhabitants. This parish, which is situated on the river Burren, and on the road from Carlow to Tullow, comprises 2576 statute acres, as apportioned under the tithe act, and valued at £2200 per annum. Two-thirds of the land are arable, and nearly one-third pasture or wet grazing land; there is little waste or unprofitable bog; the state of agriculture is improving. There are some quarries of excellent granite for building; and mills at which about 10,000 barrels of flour are annually made. The principal gentlemen's seats are Kilmany, the residence of S. Elliott, Esq.; Staplestown Lodge, of H. Waters, Esq.; and Staplestown Mills, of — Mason, Esq. The living is an impropriate curacy, in the diocese of Leighlin, united by act of council in 1804 to the rectories of Tullowmagrinagh and Ballycrogue, constituting the union of Staplestown, in the gift of the Bishop; the rectory is appropriate to the Dean and Chapter of Leighlin. The tithes amount to £170, of which £100 is payable to the dean and chapter, and £70 to the impropriate curate: the entire tithes of the benefice payable to the incumbent amount to £411. 17. 6. The church, situated in Staplestown, is a small neat edifice, erected in 1821; it contains a tablet to the memory of Walter Bagenal, the last male representative of that ancient family. There is a glebe-house but no glebe. In the R. C. divisions the parish is in the union or district of Tullowmagrinagh, also called Tinriland. There are two schools, in which are about 40 children. Some remains of the old church yet exist. Sir Wm. Temple resided at Staplestown, from which many of his letters are dated; there are still some remains of the house in which he lived.

BALLINACLASH, a district parish, in the barony of BALLINACOR, county of WICKLOW, and province of LEINSTER,  $2\frac{3}{4}$  miles (S. W. by S.) from Rathdrum; containing 3855 inhabitants. This district is situated on the river Avonbeg, over which there is a bridge, and on the road from Rathdrum to Glenmalur. It is of recent creation as a parish, and comprehends the constablewicks of Ballykine and Ballinacor, forming a perpetual curacy, in the diocese of Dublin and Glendalough, and in the patronage of the Rector of Rathdrum, who pays the curate's stipend. The church, on the townland of Ballinaton, is a neat building with a square tower, in the later English style of architecture, erected in 1834, at an expense of £900, granted by the Church Temporalities Commission. There is no glebe-house or glebe. There are two schools in the village, one a daily school and the other a Sunday school.—See BALLYKINE and BALLINACOR.

BALLINACLOUGH.—See BALLYNACLOUGH.

BALLINACOR, a constablewick or sub-denomination of the parish of RATHDRUM, barony of BALLINACOR, county of WICKLOW, and province of LEINSTER,  $2\frac{1}{2}$  miles (W.) from Rathdrum; containing 1221 inhabitants. This place is situated in the mountain district leading to Glenmalur, and comprises 27,225 statute acres, of which 20,473 are mountain, and 6752 are arable and pasture land, and of which also 16,619 acres are apportioned under the tithe act. Ballinacor, the seat of W. Kemmis, Esq., is beautifully situated on the side of a hill commanding an extensive view of the vale towards the Cormorke copper mines. The military road intersects the constablewick, in which are the barracks of Drumgoff and Aughavanah. Fairs are held on Feb. 4th, May 1st, Aug. 4th, and Nov. 4th. As regards its tithes, which amount to £103. 17. 6 $\frac{3}{4}$ , this is one of the denominations that constitute the union or benefice of Rathdrum; it also forms, with the constablewick of Ballykine, the perpetual cure of Ballinaclash, in the diocese of Dublin and Glendalough, and in the patronage of the Incumbent of Rathdrum. A school is supported by Mr. Kemmis, in the village of Grenane.

BALLINACOURTY, a parish, in the barony of DUNKELLIN, county of GALWAY, and province of CONNAUGHT, 3 miles (S. by W.) from Oranmore; containing 3250 inhabitants. This parish is situated on the eastern shore of the bay of Galway, and on the road from Oranmore to an inlet of the bay forming the approach to Claren-Bridge. The inlet of Tyrone or Ballinacourty is well sheltered, and has good anchorage for vessels drawing not more than ten feet of water, which, however, must not venture in when it comes within two hours of low water of spring tides, as there are then only nine feet in the channel. Westerly winds occasion a great swell at the entrance, in which case it should not be attempted before half flood, nor after half ebb. On the south side of the haven there is a small pier called St. Kitt's, built by the Fishery Board, but adapted only for boats, the strand being dry at low water; it was never properly finished, and is now in a ruinous condition. Small craft sail up this inlet three miles further, to a point near Claren-Bridge and Kilcolgan. In the parish is the Cottage, the residence of J. Ryan, Esq. The living consists of a rectory and a perpetual curacy, in the diocese of Tuam; the former is part of the union of St. Nicholas and corps of the wardenship

of Galway; and the latter is one of four which constitute the union of Kilcummin. The tithes amount to £240, of which £180 is payable to the warden, and £60 to the perpetual curate. In the R. C. divisions the parish is in the diocese of Galway, and forms part of the union or district of Oranmore: the chapel is a large thatched building, capable of accommodating 1000 persons. There is a school at Gurrane, in which about 70 boys and 50 girls are taught; and there are three private pay schools, in which are about 120 children. At the village of Ballinacourty are the remains of an old church.

**BALLINACOURTY**, a parish, in the barony of CORKAGUINEY, county of KERRY, and province of MUNSTER,  $8\frac{1}{2}$  miles (E. by N.) from Dingle, on the road to Tralee; containing 1884 inhabitants. It comprises 2973 statute acres, as apportioned under the tithe act. A considerable portion is rough mountain pasture, with some bog, but mostly reclaimable; the remainder is under cultivation. A few boats are employed in fishing in the bay of Dingle, but for want of proper shelter the fishery is very limited. The construction of a small pier on this side of the bay would be of great advantage. Fairs are held at Ballinclare on the 1st of May and 4th of October, for black cattle and pigs. At Annascall is a constabulary police station; and petty sessions are also held there. A seneschal's court for the barony is held at Ballintarmin, generally on the last Wednesday in the month, at which debts not exceeding £10 late currency are recoverable. The living is a vicarage, in the diocese of Ardfert and Aghadoe, and about the year 1750 was episcopally united to six other vicarages, constituting the union of Kilflynn; the rectory is impropriate in the Earl of Cork. The tithes amount to £161. 10. 9. The church, situated at Annascall, was erected by aid of a loan of £600 from the late Board of First Fruits, in 1816. The glebe-house of the union is situated here, and was built by aid of a gift of £450 and a loan of £200 from the same Board, in 1821: there is also another at Kilflynn. The glebe comprises 14 plantation acres; and there is also an old glebe of four acres about a mile distant. In the R. C. divisions this parish forms part of the district of Ballinvohir; a chapel is now in course of erection at Annascall, at which place is a school, principally supported by the Earl of Cork. There are still some remains of the old church in the burial-ground.

**BALLINACURRA**, a village, in the parish of MIDLETON, barony of IMOKILLY, county of CORK, and province of MUNSTER, 1 mile (S.) from Middleton; containing 527 inhabitants. This place is pleasantly situated on the banks of the Middleton river, and contains 144 houses. It is well situated for trade; and several large grain stores and malt-houses have been recently built, and some excellent quays have been constructed. A bridge has been thrown across the creek, over which passes the road to Rostellan; and several other improvements are in contemplation. A considerable trade is carried on in the exportation of grain, which is chiefly sent to Liverpool, Bristol, and London; and in the importation of coal, timber, iron, slate, and other heavy goods for the supply of the flourishing town of Middleton, to which place the navigation might be extended at a small expense. Limestone is very abundant throughout the neighbourhood, and great quantities are quarried

for building, and burnt for agricultural purposes. The harbour communicates with that of Cove by a passage called the East Ferry; the tide rises here from eight to twelve feet, and brigs of 300 tons burden can safely sail up to the quay. There are in the neighbourhood several handsome houses, occupied by wealthy individuals; and nearly adjoining the village are the ruins of the ancient parish church.—See MIDLETON.

**BALLINADEE**, a parish, in the East Division of the barony of EAST CARBERY, county of CORK, and province of MUNSTER, 4 miles (S. E.) from Bandon; containing, with the merged parish of Kilgoban, 2800 inhabitants, of which number, 228 are in the village. It comprises 7558 statute acres, as apportioned under the tithe act, and valued at £4265 per annum. Nearly the whole is under tillage: the land is generally good, and the system of agriculture has very much improved; the cultivation of turnips, vetches, and other green crops, has been lately introduced with much advantage. Slate quarries in different parts are worked, but not to a great extent, for the supply of the neighbourhood and the town of Bandon, and the produce is sent down the river Bandon to be shipped to Cork and other ports. The village consists of 42 houses, most of which are small but well built, and it contains a large flour-mill of great power, which was much improved in 1836. A new line of road has been constructed, within the last two years, to Ballinspittle, a distance of three miles and a half. There are several small quays on the river, at which great quantities of sea sand for manure are landed for the supply of the adjacent parishes: more than 100 boats are engaged in raising it, of which about 20 belong to this parish. Here are also several weirs on the river for taking salmon. The gentlemen's seats are Rock House, that of J. Gillman, Esq., situated on the side of a romantic glen, in the centre of some highly improved grounds; Rock Castle, of E. Becher, Esq.; Peafield, of George H. Rawlins, Esq.; Peafield House, of J. Minton, Esq.; Ballyvolan, of Walter Tresillian, Esq.; Knocknacurra, of Benjamin Gillman, Esq.; and the Glebe-house, the residence of the Rev. R. N. Perry. Kilgoban Castle, at present untenanted, is situated at the side of the river Bandon, and is in good preservation, forming a striking feature in the surrounding scenery, which in many parts is picturesque and very interesting, particularly in the vicinity of Rock House, Kilgoban, and the glens near the village of Ballinadee. The living is a rectory, in the diocese of Cork, united at a period prior to any existing record with the denominations of Kilgoban, Rathdowlan, and Mackloneigh, which constitute the corps of the treasurership in the cathedral church of St. Finbarr, Cork, in the patronage of the Bishop: the tithes amount to £616. 10.  $8\frac{1}{2}$ ., and the gross income of the treasurer is returned at £644 per annum. The church is a large edifice, built, in 1759, and a square tower has been recently added. The glebe comprises 5a. 2r. 12p. In the R. C. divisions the parish forms part of the union or district of Courceys, and contains a chapel, a large plain edifice, rebuilt within the last five years, at an expense of £400. The male and female parochial schools are aided by an annual donation of £10 from the rector: there are also a Sunday school and a daily pay school. On the lands of Kilgoban is the ruined tower of an ancient castle, which belonged to the family of McCarthy, beneath which, by the river's side, a great

quantity of gold and silver coins, with numerous gold rings, was dug up in 1824.

**BALLINAFAD**, a village, in the parish of **AUGHANAGH**, barony of **TIRAGHRILL**, county of **SLIGO**, and province of **CONNAUGHT**, 2½ miles (N. N. W.) from Boyle, on the road to Sligo; containing 20 houses and 140 inhabitants. A fair is held on the 29th of August; and here is a station of the constabulary police.—See **AUGHANAGH**.

**BALLINAFAGH**.—See **BALLYNEFAGH**.

**BALLINAGAR**, a village, in the parish and barony of **GEASHILL**, **KING'S** county, and province of **LEINSTER**, 2½ miles (S. W.) from Philipstown, on the road from Edenderry to Tullamore; containing 32 houses and 153 inhabitants. A large and handsome, R. C. chapel for the union or district of Ballykean is in course of erection, in the ancient English style of architecture.—See **GEASHILL**.

**BALLINAGERAGH**, a village, in the parish of **KILCARRAGH**, barony of **CLANMAURICE**, county of **KERRY**, and province of **MUNSTER**, 7 miles (S. W. by S.) from Listowel, on the road to Tralee; containing 35 houses and 230 inhabitants. A patron fair, one of the largest in the county, is held here on Sept. 29th, and is numerously attended.—See **KILCARRAGH**.

**BALLINAGH**, a market-town, partly in the parish of **BALLINTEMPLE**, but chiefly in that of **KILMORE**, barony of **CLONMAHON**, county of **CAVAN**, and province of **ULSTER**, 4 miles (S. W.) from Cavan, on the road to Granard; containing 702 inhabitants. This town was entirely destroyed by fire in a disturbance which took place in 1794; it consists at present of two streets crossing each other at right angles, and in 1831 contained 135 houses, the greater part of which are thatched, and of which three only are in the parish of Ballintemple. The market is on Saturday, and is held in a neat plain market-house. Fairs are held on March 31st, June 6th, August 5th, Oct. 3rd, and Dec. 21st. This is a station of the constabulary police; and petty sessions are held every alternate Wednesday. There is a R. C. chapel; also a good slated school-house, containing on the ground floor a school-room for boys, and on the upper story, one for girls.—See **KILMORE**.

**BALLINAGLERAGH**.—See **DRUMREILLY**.

**BALLINAGORE**, a village, in the parish of **NEWTOWN**, barony of **MOYCASHEL**, county of **WESTMEATH**, and province of **LEINSTER**, 2½ miles (N. E.) from Kilbeggan, on the road to Mullingar; containing 35 houses and 182 inhabitants. The river Brusna flows through the village, and is crossed by a bridge of four arches. On its banks is an extensive bleach-green, with a fulling-mill, the property of W. H. Mulock, Esq. There are also some large flour-mills, capable of grinding 40,000 barrels of wheat annually, and affording employment to 70 men. Here is a station of the constabulary police.—See **NEWTOWN**.

**BALLINAHAGLISH**.—See **BALLYNAHAGLISH**.

**BALLINAHASSIG**, a village, in that part of the parish of **BALLINABOY**, which is in the barony of **KERRICURRIHY**, county of **CORK**, and province of **MUNSTER**, 6 miles (S.) from Cork, on the road to Kinsale; containing 147 inhabitants. It was distinguished as the scene of a battle which took place in 1600, between a party of English and the insurgent forces under the command of Florence McCarthy. Here are mills be-

longing to Mr. D. Keller, capable of making 7000 barrels of flour annually, which, together with three or four houses and about twice as many cabins, constitute the village. Fairs are held on May 2nd, June 29th, Aug. 10th, and Sept. 29th; and here is a dispensary. It is the head of a R. C. union or district, comprising the parishes of Ballinaboy, Dunderrow, and Templemichael-de-Duagh, and containing chapels at Ballyheedy and Killeedy Hill.—See **BALLINABOY**.

**BALLINAHINCH**, a market and post-town, in the parish of **MAGHERADROLL**, barony of **KINELEARTY**, county of **DOWN**, and province of **ULSTER**, 8 miles (E.) from Dromore, and 7½ (N. by E.) from Dublin; containing 970 inhabitants. This town was founded by Sir George Rawdon, Bart., after the insurrection of 1641, as appears by the patent of Chas. II. granting the manor of Kinelearty to the Rawdon family, which, after reciting that Sir George had built a town and two mills, and had repaired the church, and that a large space had been appropriated for holding markets and fairs, created that manor, with a demesne of 1000 acres and courts leet and baron, and granted the privilege of a market to be held on Thursday, and two fairs annually. During the disturbances of 1798, the main body of the insurgents, after being repulsed near Saintfield, took post here on Windmill-hill and on some high ground in the demesne of the Earl of Moira, a descendant of Sir G. Rawdon. On the 12th of June, Gen. Nugent marched against them from Belfast with the Monaghan regiment of militia, part of the 22nd dragoons, and some yeomanry infantry and cavalry; and was joined near this place by Lieut.-Col. Stewart with his party from Downpatrick, making in all about 1500 men. The insurgents were soon driven from their post on the Windmill-hill, and the king's troops set fire to the town. Both parties spent the night in preparations for a general action, which took place at an early hour on the following morning, and was maintained about three hours with artillery, but with little effect. At length the Monaghan regiment of militia, posted with two field-pieces at Lord Moira's gate, was attacked with such determined fury by the pikemen of the insurgents that it fell back in confusion on the Hillsborough cavalry, which retreated in disorder; but these troops having rallied, while the Argyleshire fencibles entering the demesne, were making their attack on another side, the insurgents retired to a kind of fortification on the top of the hill, which for some time they defended with great courage, but at length gave way and dispersed in all directions; the main body fled to the mountains of Slieve Croob, where they soon surrendered or retired to their several homes, and thus was the insurrection terminated in this quarter.

The town is situated on the road from Dromore to Saintfield, and consists of a square and four streets, comprising, in 1831, 171 houses, many of which are well built. The market is on Thursday, and is well supplied; and fairs are held on the first Thursday in January, Feb. 12th, March 3rd, April 5th, May 19th, July 10th, Aug. 18th, Oct. 6th, and Nov. 17th. A linen-hall was built by the Earl of Moira, but it has fallen into ruins. Here is a station of the constabulary police. A court for the manor of Kinelearty was formerly held, in which debts to the amount of £10 were recoverable, but it has fallen into disuse. There is a large court-house in the square, built by Lord Moira in



1795, but now in a dilapidated state. The same nobleman also built a church in 1772, which having fallen into decay was taken down in 1829, and a new edifice was erected on its site, towards which £850 was granted by the late Board of First Fruits; the tower and spire of the old building remain on the west side of the present church. Opposite to it is a spacious R. C. chapel; and there are three places of worship for Presbyterians, one in connection with the Synod of Ulster, and the others in connection with the Seceding Synod. A school for girls is supported by voluntary contributions. In a picturesque and fertile valley, two miles south of the town, is a powerful sulphureous chalybeate spring, which is much resorted to during summer, and has been highly efficacious in scrophulous disorders: there are two wells, one for drinking and the other for bathing, but sufficient accommodation is not provided for the numbers that repair to the spot.—See MAGHERADROLL.

BALLINAKILL.—See BALLYNAKILL.

BALLINAKILL, a market and post-town (formerly a parliamentary borough), in the parish of DYSARTGALLEN, barony of CULLINAGH, QUEEN'S county, and province of LEINSTER, 10 miles (S. S. E.) from Maryborough, and 50 miles (S. W.) from Dublin; containing 1927 inhabitants. This is a place of some antiquity, but was not made a market-town till the year 1606, when a grant of a market and fair was made to Sir T. Coatch, proprietor of the manor of Galline. In 1612 it was incorporated by Jas. I., and was invested with considerable privileges, to foster the plantation made here by Sir T. Ridgway, Bart. The castle, of which there are still some remains, fell into the possession of the R. C. party during the insurrection of 1641, and when Cromwell's troops overran the island, being bravely defended by its garrison, it was cannonaded from the Warren-Hill, adjoining Heywood demesne, by Gen. Fairfax, and the garrison was at length compelled to surrender. The town is situated in a fertile district, the soil of which is principally composed of a deep clay adapted both for the dairy and for tillage. To the east is Heywood, the seat of the Trench family, in a richly varied demesne ornamented with plantations and artificial sheets of water. The manufacture of woollen stuffs, formerly more extensive, is still carried on to a limited degree, and there is a brewery. The market is on Saturday, and has somewhat declined since the establishment of a market on the same day at Abbeyleix, a few years since: the market-house is kept in repair by Earl Stanhope, the lord of the manor. Fairs are held on the 16th of Jan. and Feb., 22nd of March and April, 13th of May, first Thursday after Whit-Sunday, 13th of June and July, 12th of Aug., and 16th of Sept., Oct., Nov., and Dec.; that in Nov. is a large fair for bullocks. Here is a station of the constabulary police.

Under the charter of Jas. I. the corporation was styled "The Sovereign, Burgesses, and Freemen of the Borough of Ballinakill;" and consisted of a sovereign, twelve burgesses, and an unlimited number of freemen, but is now extinct. The corporation returned two members to the Irish parliament until the Union, when the £15,000 awarded as compensation for the loss of that privilege was paid to Charles, Marquess of Drogheda. Quarter and petty sessions were formerly held in the town, but have been removed to Abbeyleix, about

three miles distant. The parish church, a handsome edifice with a tower and spire, is situated in the town; and there is a R. C. chapel. Here is a national school, in which about 330 boys and 350 girls are taught; also a dispensary. The R. C. poor of the town derive benefit from a bequest of £500 by a Mr. Dillon.—See DYSARTGALLEN.

BALLINAKILLY, or BALLYNAKILTY, a parish, in the barony of KILLIAN, county of GALWAY, and province of CONNATTGHT, 5¼ miles (W. by S.) from Ballinamore, on the road from Tuam to Ballinasloe; containing, with the parish of Aghiert, 1630 inhabitants. It is a rectory and vicarage, in the diocese of Tuam, and forms part of the union of Moylough; the tithes, including those of Aghiert, amount to £148. 10. 8¼. In the R. C. divisions it is part of the union or district of Mount-Bellew. There is a hedge school, in which about 40 boys and 16 girls are taught.

BALLINALACK, a village, in the parish of LENEY, barony of CORKAREE, county of WESTMEATH, and province of LEINSTER, 8 miles (N. W. by N.) from Mullingar; containing 51 houses and 334 inhabitants. This place is situated on the banks of the river Inny, over which is a bridge of five arches, and on the road from Mullingar to Longford. It is a chief constabulary police station, and contains the parochial school, which is under the patronage of J. Gibbons, Esq.

BALLINAMAGHERY, a hamlet, in the parish of CARLINGFORD, barony of LOWER DUNDALK, comity of LOUTH, and province of LEINSTER; containing 16 houses and 94 inhabitants.

BALLINAMARA.—See BALLYNEMARA.

BALLINAMONA.—See MOURNE.

BALLINAMORE, co. GALWAY.—See KILLIAN.

BALLINAMORE, a market and post-town, in the parish of OUTRAGH, barony of CARIUGALLEN, county of LEITRIM, and province of CONNAUGHT, 19½ miles (W.) from Cavan, and 77½ miles (N. W. by W.) from Dublin; containing 312 inhabitants. This town, which is situated on the road from Killyshandra, and intersected by a small river, consists of 63 neatly built houses, and a considerable number of straggling cottages. It was formerly the seat of the iron manufacture, and works were established for smelting the ore found in the vicinity. The market, which is on Tuesday, is one of the largest in the county for grain and provisions; and fairs are held on the 15th of February, May 12th, Aug. 16th, and Nov. 12th. It is a constabulary police station; petty sessions are held irregularly; and the quarter sessions for the southern division of the county are held here in April and October. A court-house has been recently erected, to which is attached a bridewell containing four cells, with apartments for the keeper; the cost of the building was £2200, of which £1200 was lent by Government, to be repaid by instalments: it is also in contemplation to build a market-house. The parish church, a R. C. chapel, and a place of worship for Methodists, are situated in the town. Near it is Garadise Lough, a considerable sheet of water, on the shore of which is Garradice, the seat of W. C. Percy, Esq.; and there are several other lakes in the vicinity.—See OUTRAGH.

BALLINAMUCK, a village, in that part of the parish of KILLOE, which is in the barony and county

of LONGFORD, in the province of LEINSTER, 8 miles (N.) from Longford, on the road from Newtown-Forbes to Arvagh; containing 30 houses and 163 inhabitants. The remainder of the French army under Gen. Humbert, which had landed in Kilcummin bay on the 22d of August, 1798, for the assistance of the insurgent forces, made a final stand in the neighbourhood, where, being surrounded by the English army under Lord Cornwallis, they were compelled to surrender on the 9th of the following month. Having arrived on the preceding evening, the French forces were closely pursued by Col. Crawford and Gen. Lake; while Lord Cornwallis, with the grand army, crossing the river at Carrick-on-Shannon, advanced to St. Johnstown to intercept their progress to Granard. Col. Crawford having attacked their rear, about 200 of the infantry surrendered themselves prisoners; the remainder continued to defend themselves for about half an hour, when, on the appearance of the main body of the army under Gen. Lake, they also surrendered. The number of Gen. Humbert's army at the time of their surrender was reduced to 96 officers and 748 privates. Here is a station of the constabulary police, also a quarry of fine freestone.—See KILLOE.

BALLINARD.—See BALLYNARD.

BALLINASAGGART. — See ERRIGALL - KEROGUE.

BALLINASLOE, a market and post-town, partly in the parish of CREAGH, barony of MOYCARNON, county of Roscommon, but chiefly in the parish of KILCLOONY, barony of CLONMACNOON, county of GALWAY, and province of CONNAUGHT, 12 miles (W. by S.) from Athlone, and 7¼ miles (W. by S.) from Dublin, on the road to Galway; containing 4615 inhabitants. This town is situated on the river Suck, which divides it into two unequal parts, of which the larger is in the county of Galway. It appears to have arisen under the protection of its castle, which in the reign of Elizabeth was one of the strongest fortresses in Connaught, and the ruins of which are situated on the Roscommon side of the river, and is now one of the most flourishing towns in the south and west of Ireland. In 1831 it comprised 632 houses, nearly all slated, of which 265 were built during the ten years preceding. The two portions are connected by a line of two bridges and causeways crossing some small islands, and about 500 yards in length, in which are 16 arches. Here are three tanyards, a flour and three oatmeal-mills, a manufactory for felt hats, a coach-manufactory, two breweries, and a large establishment for curing bacon; and in the vicinity are some quarries of excellent limestone. An extension of the Grand Canal has been formed within the last few years from Shannon harbour to this town, through the bogs on the south side of the river Suck, which not only affords a regular conveyance for passengers to Dublin and other places, but greatly facilitates the trade of the town. The Ballinasloe Horticultural Society for the province of Connaught was founded in 1833, under the patronage of the Earl of Clancarty, and holds its annual meetings on the first Monday in March; three public shows take place in the year, when prizes are awarded for the best specimens of various kinds of fruit, flowers, and vegetables. The annual meetings of an Agricultural Society are also held here in October. Garbally Park, in the immediate vicinity, is the seat of the Earl of Clancarty, the proprietor of the

town: the mansion is situated in a well-wooded demesne, and was rebuilt in 1819; it contains a good collection of paintings, and the public are allowed free access both to the house and grounds. Near the town, also, is Mackna, the seat of his lordship's brother, the Hon. and Ven. Chas. le Poer Trench, D.D., Archdeacon of Ardagh. The market is on Saturday, and is well supplied with corn. The celebrated fair of Ballinasloe is the greatest cattle mart in the kingdom; it is held on the Galway side of the river, from the 5th to the 9th of October. The black or horned cattle are exhibited in an extensive area set apart for the fair outside the town; and a plot of ground in Garbally Park is appropriated to the show of sheep on the day before the fair, when very extensive purchases are made, and those that remain unsold are driven to the fair green. Great quantities of wool were formerly sold, but the establishment of factors in Dublin and other large towns has altered the channel of this branch of trade. The number and variety of goods exhibited for sale render the fair a great resort for all classes of dealers. The number of sheep exhibited in 1835 was 61,632, of which 54,974 were sold; and of cattle, 7443, of which 6827 were sold. Fairs for live stock are also held on May 7th and July 4th; and on the 6th of July there is a large fair for wool, which has been lately revived, and lasts four days: the wool fairs formerly continued from two to five weeks. Petty sessions are held every Wednesday and Saturday in a court-house attached to the bridewell, an old house not adapted either for confinement or security. This is the head-quarters of the Galway constabulary police; and a company of infantry, for whose accommodation there is a barrack for 56 men, and two companies of cavalry are occasionally stationed here.

The church of the union of Creagh occupies an elevated site in the town. In the R. C. divisions this place is the head of a union or district, comprising the parishes of Kilcloony and Creagh, and containing a chapel in each; that of Kilcloony is situated at the extremity of the market-square. There are places of worship for Primitive and Wesleyan Methodists. Three schools for boys and girls, one for girls only, and an infants' school, are chiefly supported by the Earl of Clancarty, and from other sources, at an expense of about £150 per annum; and there is a national school for both sexes, under the patronage of the R. C. clergyman. The lunatic asylum for the province of Connaught, situated here, was opened in 1833, and is capable of accommodating 150 inmates; it is built of limestone, in the form of the letter X, with a handsome cupola, and the ground attached to it comprises 14 plantation acres enclosed by a wall; the entire expenditure, including cost of building and purchase of site and furniture, was £27,130. 4. 6. Here is also a dispensary, and a Benevolent Society has been formed. The remains of the castle consist of the outer walls only, enclosing a square area, with a round tower in one angle, which has been converted into a neat residence called Ivy Castle, the seat of J. T. Maher, Esq.; the most picturesque portion is a bridge across the fosse to a gateway. The townland of Dunlo, on which the Galway portion of the town is built, gives the inferior title of Viscount to the Earl of Clancarty.—See KILCLOONY and CREAGH.

BALLINAVOREN, a hamlet, partly in the parish of ARDAGH, barony of MORGALLION, and partly in that of DRUMCONDRA, barony of LOWER SLANE, county of

MEATH, and province of LEINSTER, 4 miles (N.) from Nobber; containing 14 houses and 83 inhabitants. Here is a plain R. C. chapel, which it is in contemplation to rebuild.

BALLINCALLA, or BALLINCHOLLA, a parish, partly in the barony of Ross, county of GALWAY, but chiefly in that of KILMAINE, county of MAYO, and province of CONNAUGHT, 2 miles (S. W.) from Ballinrobe, on the road to Cong; containing 3031 inhabitants. It comprises 7102 statute acres, as apportioned under the tithe act: about one-half of the land is under tillage, one-fourth is pasture, and the remainder waste mountain and bog. A fair is held at Lough Mask, on the 20th of September. It is a rectory and vicarage, in the diocese of Tuam, and forms part of the union of Kilmolara: the tithes amount to £328. The glebe-house of the union is situated here, and was erected by aid of a gift of £400 and a loan of £398 from the late Board of First Fruits, in 1819: the glebe comprises 20 acres. In the R. C. divisions it is part of the union or district called the Neale. There is one pay-school, in which are about 30 males and 15 females. On the borders of Lough Mask are some remains of an old castle.

BALLINCLARE, a small hamlet, in the parish of BALLINACOURTY, barony of CORKAGUINEY, county of KERRY, and province of MUNSTER, 8 miles (E. by N.) from Dingle, on the road to Tralee; containing 13 houses and 88 inhabitants. Fairs are held on May 1st and Oct. 4th, chiefly for cattle and pigs.

BALLINCOLLIG, a post-town, in the parish of CARRIGROHANE, barony of BARRETT'S, county of CORK, and province of MUNSTER, 5¼ miles (W.) from Cork, and 130½ miles (S. W.) from Dublin, on the road from Cork to Macroom; containing 875 inhabitants. This place is chiefly distinguished as a military dépôt, and for its extensive gunpowder-mills, formerly carried on under the superintendence of Government, but, after having been for some years discontinued, recently purchased by the present proprietors, and now in full operation. The artillery barracks form an extensive quadrangular pile of buildings, having in the eastern range the officers' apartments, and on the western side an hospital and a neat church, built in 1814, in which divine service is regularly performed by a resident chaplain. The buildings contain accommodation for 18 officers and 242 non-commissioned officers and privates, and are adapted to receive eight field batteries, though at present only one is stationed here, to which are attached 95 men and 44 horses: in the centre of the quadrangle eight gun sheds are placed in two parallel lines, and near them are the stables and offices; within the walls is a large and commodious school-room. Immediately adjoining the barracks, and occupying a space of nearly four miles in extent, are the gunpowder-mills, 16 in number. At convenient distances are placed the different establishments for granulating and drying the gunpowder, making charcoal, refining sulphur and saltpetre, making casks and hoops and the various machinery connected with the works; the whole, communicating with each other, and with the mills, by means of small canals constructed for facility of carriage, and for preventing such accidents as might occur from other modes of conveyance. In appropriate situations, and adjoining these establishments, are the residences of the

different persons superintending the works; and at the eastern extremity of the ground, but at a considerable distance from the mills, are two ranges of comfortable cottages for a portion of the work-people, now tenanted by 54 families, which obtain a comfortable livelihood. The number of persons employed is about 200, and the quantity of gunpowder manufactured annually is about 16,000 barrels. The police dépôt for the province of Munster is situated here; the men are drilled till they become efficient, and then drafted off to the different stations in the province. There is a R. C. chapel, to which is attached a school. To the south of the town, and on a limestone rock rising abruptly from the surrounding meadows, are the remains of Ballincollig castle, of which one of the towers is in tolerable preservation.—See CARRIGROHANE.

BALLINCUSLANE, a parish, in the barony of TRUGHENACKMY, county of KERRY, and province of MUNSTER, 4½ miles (S. E. by S.) from Castleisland; containing 4700 inhabitants. The parish, which is situated on the west bank of the river Blackwater, and on the confines of the county of Cork, is intersected by the old and new roads from Castleisland into that county, the latter being the road to King-William's-Town, now in progress at the expense of Government. It comprises 37,118 statute acres, as apportioned under the tithe act, a large portion of which consists of rough mountain pasture and bog, which is mostly reclaimable: the arable land is of good quality, and limestone is found in abundance near Ardnagrath, and is used principally for manure. The only gentlemen's seats are Derreen, a lodge belonging to J. Bateman, Esq., and Mount-Eagle, the sporting residence of C. G. Fairfield, Esq., who, with Col. Drummond, are proprietors of one-sixth of the seigniorship of Castleisland, and have made considerable improvements by planting, draining, and the construction of new roads. The living is a rectory, in the diocese of Ardfert and Aghadoe, and till lately was one of the four that constituted the union of Castleisland, in the patronage of the Proprietors of that seigniorship; but the union has been divided into three separate livings, confirmed by act of council in 1836: the tithes amount to £460, 12. 7. Divine service is regularly performed at Derreen; but it is expected that a church will be built in the parish. In the R. C. divisions the parish, with the exception of a small portion attached to Knocknagashel, forms part of the union or district of Castleisland; the chapel, a plain but commodious building, is situated at Cordel, near Ardnagrath. A school-house has been lately built near Mount-Eagle, for 120 children; and there are six private schools, in which about 100 boys and 50 girls are educated. At Ardnagrath are the ruins of Desmond's chapel, with a burial-ground attached, now called Kilnananima; here the remains of "The Great" Earl of Desmond (who was slain in 1583) were interred. Near this spot are the ruins of Kilmurry castle, which was taken by Col. Phaire, of Cork, in 1650: this and the castles of Kilcushnan and Bally-Mac-Ad am, situated within half a mile of each other, were inhabited by three brothers named Fitzgerald, of the Desmond family, between whom such enmity subsisted that none of them would suffer the others to pass unmolested through his lands.

BALLINDANGAN.—See

CROSSBOYNE.

BALLINDERRY, a parish, in the barony of UPPER MASSAREENE, county of ANTRIM, and province of ULSTER, 3½ miles (N.) from Moira; containing 5356 inhabitants. At Portmore, an extensive castle was erected by Lord Conway, in 1664, on the site of a more ancient fortress: it contained accommodation for two troops of horse, with a range of stabling 140 feet in length, 35 feet in breadth, and 40 feet in height; there-mains consist only of the ancient garden wall, part of the stables, and the ruins of one of the bastions. During the Protectorate the learned Jeremy Taylor retired to this place, and remained at the seat of Lord Conway till the Restoration, when he was promoted to the bishop-rick of Down and Connor. On a small island in the lough are still some remains of a summer-house, in which he is said to have written some of the most important of his works, and in the neighbourhood his memory is still held in great respect. The parish is situated on the road from Antrim to Dublin, and is intersected by the mail coach road from Lurgan to Antrim: it comprises, according to the Ordnance survey, 10,891 statute acres, of which 283½ are in Portmore Lough. The land is almost all arable and in a good state of cultivation; the system of tillage is improving. There is little or no waste land; in the north-east and south-west parts of the parish are some valuable bogs. The weaving of linen and cotton affords employment to a considerable number of persons, but the greater number of the inhabitants are engaged in agriculture. The Lagan canal from Lough Neagh, on the north-west, to Belfast passes within the distance of a mile. The parish is within the jurisdiction of the manorial court of Killultagh, held at Lisburn.

The living is a vicarage, in the diocese of Connor, and in the patronage of the Marquess of Hertford, in whom the rectory is impropriate: the tithes amount to £480, of which £400 is paid to the vicar, and £80 to the impropriator. The church was erected in 1827, through the exertions of Dean Stannus, at an expense of £2200, of which the Marquess of Hertford gave £1000, and the late Board of First Fruits the remainder; it is a handsome edifice, in the later style of English architecture, with a tower and spire 128 feet in height, and is beautifully situated on rising ground near the small village of Upper Ballinderry. There is a glebe of eight acres, but no glebe-house. In the R. C. divisions the parish forms part of the union or district of Aughagallon and Ballinderry: the chapel is a small building. There is a place of worship for Presbyterians in connection with the Synod of Ulster, of the third class; also a Moravian meeting house. In addition to the parochial school, there are schools at Lower Ballinderry, Killultagh, and Legartariffe; all, except the last, were built within the last ten years, chiefly through the benevolent exertions of Dean Stannus, at an expense of £600; they are well conducted, and will accommodate 300 children: there are also several private pay schools. —Murray, Esq., bequeathed £100 British; J. Moore Johnston, Esq., £83. 6. 8.; and Hugh Casement, Esq., £25 Irish currency, to the poor of the parish. The old parish church, which was built after the Restoration of Chas. II., still remains; and on the eastern side of it is a burial-place, called Templecormack, in the centre of which the foundations of a small building may be traced. There are also some

remains of an ancient church close to Portmore Lough, at the western extremity of the parish. The manor of Killultagh gives the title of Baron Conway of Killultagh to the Seymour family.

BALLINDERRY, or BALLYDERRY, a parish, partly in the barony of DUNGANNON, county of TYRONE, but chiefly in the barony of LOUGHINSHOLIN, county of LONDONDERRY, and province of ULSTER, 7 miles (S. E. by E.) from Moneymore; containing 3163 inhabitants. This parish is situated on the Ballinderry river, which here separates the above-named baronies and counties, and falls into the north-western portion of Lough Neagh. It comprises, according to the Ordnance survey, 8177 statute acres, of which 2268½ are in the county of Tyrone, and 5908½ are in Londonderry; 2978 acres form a portion of Lough Neagh. The greater part belongs to the Salters' Company, of London; part belongs to the see of Derry; and some of the lands are held under Cromwellian debentures, and are the only lands in the county of Londonderry, west of the river Bann, that are held by that tenure. A castle was built by the Salters' Company at Salterstown, in 1615, soon after they had obtained the grant of those lands from Jas. I.; and in the insurrection of 1641 it was surprised by Sir Phelim O'Nial, who put all the inmates to death, with the exception of the keeper, who, with his wife and family, effected their escape to Carrickfergus, where, taking refuge in the church, they were finally starved to death. It continued for some time in the possession of the insurgents, who, being ultimately driven from their post, destroyed it, together with the church adjoining. Nearly the whole of the land is arable and under an excellent system of cultivation; a valuable tract of bog produces excellent fuel, and there is no waste land. There are several large and well-built houses in the parish; but the only seat is Ballyronan, that of J. Gaussen, Esq. The inhabitants combine with agricultural pursuits the weaving of linen and cotton cloth; and at Ballyronan an extensive distillery has been lately established by Messrs. Gaussen, situated on the shore of Lough Neagh, close to the little port of Ballyronan. The living is a rectory, in the diocese of Armagh, and in the patronage of the Lord-Primate: the tithes amount to £192. 6. 2. The church, a large edifice in the later English style of architecture, was erected in 1707. The glebe-house, nearly adjoining, was built at an expense of £980, of which £100 was a gift from the late Board of First Fruits, in 1795: the glebe comprises 413 acres of well-cultivated arable land. The R. C. parish is co-extensive with that of the Established Church; there is a chapel at Ballylifford, and at Derryaghrin is an altar in the open air. Near the church is a place of worship for Wesleyan Methodists. The parochial school, in which are about 40 boys and 20 girls, is aided by a donation of £10 per annum from the rector; and there are three Sunday schools, one of which is held in the R. C. chapel, and three daily pay schools, in which are about 80 children. The ruins of the castle at Salterstown, situated on the margin of the lake, present a picturesque and interesting appearance, but are fast mouldering away. Adjoining the bridge over the river are the remains of an ancient iron forge, erected by the Salters' Company in 1626, but which soon after fell into disuse. At Salterstown, near the site of the old church and

close to the shore of Lough Neagh, is a chalybeate spring, which has been found efficacious in cutaneous disorders, and was formerly much resorted to; but having become mixed with other water, its efficacy is greatly diminished. At Ballyronan is a large ancient fortress in good preservation.

BALLINDERRY, a hamlet, in the parish of TERRYGLASS, barony of LOWER ORMOND, county of TIPPERARY, and province of MUNSTER, 5 miles (N. W.) from Burrisokane, on the river Shannon; containing 7 houses and 54 inhabitants.

BALLINDERRY, county of WICKLOW.—See RATHDRUM.

BALLINDOON, a parish, in the barony of BALLINAHINCH, county of GALWAY, and province of CONNAUGHT, 6 miles (S. W.) from Clifden; containing 4943 inhabitants. This parish is situated on the Connemara or western coast, and within its limits are the bays of Mannin and Bunowen, Slyne Head, and the islands of Innisdanrow, Innisdoogan, Innisinan, Lyin, Carrigaroon, Doonglass, Immul, Duck, Horse, Islannora, and Fox. In the famine that prevailed on this part of the coast, in 1831, the inhabitants were reduced to extreme want and destitution, and but for the timely aid of the London Relief Committee, it would have been, in the words of the parish priest, "a desert and uninhabited country." The manufacture of kelp was formerly carried on to a very great extent, and was a source of lucrative employment, till the alteration in the duties took place, since which time it has been altogether discontinued. At present agriculture and fishing are the chief occupations of the inhabitants, of whom almost all have portions of land; the females make a red flannel for domestic use, and many are employed in knitting woollen stockings, which are celebrated as the Connemara hose, but the price is so low as scarcely to repay their labour, they being unable to earn more than three-halfpence daily. In Bunowen bay a vessel may ride in moderate weather; the entrance is on either side of a rock called Carrigascoilty. From Ross point, on the main land, to Islannora a range of rocks extends to Slyne Head, which is situated in latitude 53° 24' 30" (N.), and longitude 10° 7' 40" (W.), and runs off to the westward in five or six small islets, the outermost of which is Island Immul, which has deep water close in shore: there are two sounds among these isles that may be passed with boats. On this point the commissioners for improving the port of Dublin have erected a lighthouse. Rounding Slyne Head are Mannin bay and the harbour of Ardhear or Clifden. The living is a rectory and vicarage, in the diocese of Tuam, and forms part of the union of Ballynakill: the tithes amount to £40. In the R. C. divisions the parish is included in the union or district of Clifden; the chapel is a neat building. There are four pay schools, situated respectively at Errislannin, Ballindoon, Aldbrack, and Ballyconnelly, in which are about 250 children.

BALLINEA, a village, in the parish of MULLINGAR, barony of MOYCASHIEL and MAGHERADERNAN, county of WESTMEATH, and province of LEINSTER, 2¾ miles (W. by S.) from Mullingar, on the road to Athlone; containing 18 houses and 109 inhabitants. It is a constabulary police station.

BALLINECARGY, a village, in the parish of DRUNG, barony of TULLAGHGARVEY, county of CAVAN, Vol. I.—113

and province of ULSTER, 6 miles (S. W.) from Cootehill, on the road to Cavan; containing 25 houses and 150 inhabitants.

BALLINGADDY, a parish, in the barony of COSTLEA, county of LIMERICK, and province of MUNSTER, 2¼ miles (S.) from Kilmallock, on the road to Kilfinnan; containing 1031 inhabitants. It comprises 5615 statute acres, as apportioned under the tithe act, of which about 400 are mountain, and the remainder is generally in a good state of cultivation. Mount-Russel, the residence of J. Russell, Esq., is beautifully situated at the foot of the mountain range, commanding an extensive view over a very rich vale. It is a rectory and vicarage, in the diocese of Limerick, and forms part of the union of Kilmallock: the tithes amount to £280. The ruins of the old church are situated near Riverfield; and adjoining the churchyard are 24 acres of excellent glebe. In the R. C. divisions it forms part of the union or district of Kilmallock; the chapel is a small thatched building. There is a pay school, in which are about 40 boys and 30 girls.

BALLINGARRY, a parish, in the barony of COSTLEA, county of LIMERICK, and province of MUNSTER, 3 miles (E. N. E.) from Kilfinnan, on the road to Galbally; containing 2497 inhabitants. The land is generally good, and some recent improvements in tillage have been introduced by Mr. Gabbet, who has an excellent farm managed upon the most approved principles of modern agriculture. The surface is varied, and there are some hills of considerable elevation, of which the Black mountain and Slieve-Reagh are the principal, stretching westward towards Kilfinnan, and every where affording excellent pasture for numerous herds of young cattle and flocks of sheep. Near Grierston, on the border of the parish, is a very extensive and valuable bog; in the midst of it rises a copious stream flowing southward towards Mitchelstown, and also another flowing northward and forming part of the Daun. Fairs are held at Ballinvreena, also on the border of the parish, on April 21st, June 21st, Aug. 31st, and Nov. 19th, for horses, cattle, and pigs. There are several large and handsome houses, the principal of which are Annagurra, the residence of Thos. T. Adams, Esq., and Grierston, the fine old family mansion of the Masseys. It is a rectory, in the diocese of Emly, and forms part of the union and corps of the prebend of Killenellick in the cathedral church of Emly: the tithes amount to £250. The church is a ruin situated on a gentle elevation, and forming a conspicuous object. The glebe comprises six plantation acres. The R. C. parish is co-extensive with that of the Established Church; the chapel is a large modern edifice in the village of Glenbrohane. There are two pay schools, in which are about 160 children.

BALLINGARRY, a market and post-town, and a parish, in the barony of UPPER CONNELLO, county of LIMERICK, and province of MUNSTER, 16 miles (S.W. by S.) from Limerick, and 111½ miles (S. W. by W.) from Dublin; containing 8651 inhabitants, of which number, 1685 are in the town. Several religious houses appear to have been founded here at a very early period, and have been greatly confounded with each other by various writers. The earliest of which any account is preserved is one founded by Donough Carbrae O'Brien, for Conventual Franciscans, a little eastward of the town, but

generally attributed to Fitzgerald, Lord of Clenlis; the walls, which are tolerably perfect, and a beautiful square tower, are still remaining. A preceptory of Knights Templars was founded in 1172, which, after the suppression of that order in 1304, was granted to the Knights Hospitallers; and in the immediate vicinity was a Cistercian abbey, founded by the Fitzgeralds, in 1198, and dedicated to the Blessed Virgin, which afterwards became a cell to the abbey of Corcomroe; it was also called Kilson, and from the similarity of the name has often been mistaken for the abbey of Kilsane. There was also a convent for sisters of the order of St. Augustine, of which no vestiges can be traced. The town is situated on the road from Rathkeale to Charleville, and in a pleasing and sheltered valley which opens towards the west; it consists of one long irregular street and several smaller, and contains 276 houses, of which the greater number are small but tolerably well built. A building called the Turret was erected by a branch of the De Lacy family, and repaired by Col. O'Dell in 1683, as appears by a stone in the chimney; it was lately the residence of Major O'Dell. Near the town are the Fort-William flour-mills, the property of Mrs. Graves; and three miles to the east are the Kilmore flour-mills, the property of John Tuthill, Esq., of Kilmore House, adjacent to which is a good bridge, built by his grandfather. The markets are 011 Tuesday and Friday, chiefly for the sale of vegetables; there is no market-house, and the public scales are in the open street. Fairs are held on Easter-Monday, Whit-Monday, July 4th, and Dec. 5th, chiefly for the sale of horses, horned cattle, and pigs. Here is a station of the constabulary police; and petty sessions are held every Saturday.

The parish comprises 16,219½ statute acres, as apportioned under the tithe act, and valued at £16,013 per annum. About 100 acres are common lands; and of the remainder, a large proportion is good arable land under an improved state of agriculture, but the greater portion is pasture; there is scarcely any bog or waste land. The soil is very variable, in some parts remarkably fertile, and in others rocky, sterile, and cold; it is for the greater part based on a substratum of silicious grit rising from the limestone vales into hills of considerable elevation in three different parts of the parish. To the south-west of the town rises the hill of Kilnamona, on which is a lake, supposed to have been formed by the excavation of a coal mine, and called Lough-na-Gual, or "the lake of coal." Directly opposite is Knockfiernha, which commands a most extensive prospect. The principal seats are Ballyno Cox, the handsome residence of W. Cox, Esq.; Glenwilliam Castle, of W. H. Massy, Esq.; Ballino Kane, of W. Scanlan, Esq.; the Grove, of Major O'Dell; Odell Ville, of T. A. O'Dell, Esq.; Rossmore, of Capt. J. W. Shelton; Mount Brown, of J. S. Brown, Esq.; Heathneld, of E. Lloyd, Esq.; Fort-William, of T. O'Dell, Esq.; Liskennett, of R. K. Sheehy, Esq.; Woodstock, of Rich. D. Graves, Esq.; Ash Grove, of D. D. Power, Esq.; Frankfort of R. Standish, Esq.; the Glebe, of the Rev. T. Gibbings; Ballynail, of J. Cox, Esq.; Kilbeg, of H. Scanlan, Esq.; and Spring Mount, of E. Fitzgerald, Esq. There are also many neat villas in the parish. The living is a rectory and vicarage, in the diocese of Limerick, and in the patronage of the Earl of Cork: the tithes amount to

£900. The church, a small but very neat edifice in the early English style, with a lofty square tower, was built in 1820. The glebe-house was built by aid of a loan of £500 from the late Board of First Fruits, in 1822. The R. C. parish is co-extensive with that of the Established Church; there are three chapels, one in the town, one near Knockfiernha, and one near the south-eastern extremity of the parish. The parochial school for male and female children is aided by the rector, who provides the school-house rent-free; and there are eight pay schools, in which are about 420 children. A dispensary is supported by subscriptions. Adjoining the town are the remains of a very beautiful castle, of which the original name and the history are unknown 3 it is now called Parson's Castle, having been, previously to the erection of the glebe-house, the residence of the rector. About a mile to the north are the ruins of Lisamoota castle, and in the Grove demesne are those of Bonistoe (now commonly called Woodstock) castle. Within the limits of the parish are slight traces of other castles and of two small churches; on the summit of Lisduan hill are the remains of Jackson's Turret; and on Knockfiernha is a conical pile raised on the spot where stood the ancient temple of St. uadhraicin.

BALLINGARRY, a parish, in the barony of LOWER ORMOND, county of TIPPERARY, and province of MUNSTER, 4 miles (E. by N.) from Burrisokane; containing 1767 inhabitants, of which number, 85 are in the hamlet, which consists of 13 houses. This parish is situated on the high roads from Roscrea to Portumna and from Nenagh to Parsonstown, and comprises 3498 plantation acres, divided into nearly equal portions of tillage and pasturage; the state of agriculture is much improved, and green crops are partially cultivated. There is a considerable extent of bog; and limestone of good quality abounds and is used for building. Knockshagowna, or "the Hill of the Fairies;" connected with which are some interesting legends, rises to a considerable height in the parish, and is an excellent landmark to the surrounding country; its summit, on which is a small tower, commands a very extensive view into several adjacent counties; on the east and west sides it is well planted, and the land on its north-eastern declivity is of excellent quality. A lake, surrounded by a large bog, and called Lough-na-Inch, is said to be very deep; near the centre is a small island formed artificially by piles of wood, but for what purpose is matter of conjecture. The principal seats are Lisbryen, situated in a well-planted demesne, that of T. Bunbury, Esq.; South Park, of C. Atkinson, Esq.; Ballymona, which is extensively planted, of Ralph Smith, Esq.; Fairy Hill, also well planted, of W. H. Cox, Esq.; Ballingarry Castle, of Marmaduke Thompson, Esq.; Clifton and White Hall, the former the seat and the latter the property of Capt. Shepherd; and Fairy Mount, the residence of the Rev. J. H. Saunderson, the vicar. Lis-macrorry, the ancient residence of the family of Smith, is now the property of Mr. Bunbury. Here is a station of the constabulary police.

The living is a vicarage, in the diocese of Killaloe, to which the vicarage of Uskeane was episcopally united in 1772 and 1809, and in the patronage of the Bishop; the rectory is impropriate in M. Thompson, Esq. The tithes amount to £263. 2. 6., of which £159 is payable to the impropriator, and £104. 2. 6. to the vicar; and

the entire tithes of the benefice, payable to the vicar., are £208. The church is an ancient edifice with a spire and minarets, for the repair of which the Ecclesiastical Commissioners have lately granted £157. There is neither glebe-house nor glebe. In the R. C. divisions this parish forms part of the union of Burris-o-kane: the chapel is situated at the Pike, and is of recent erection. A school was established in 1834 by the vicar, by whom, aided by a few private subscriptions, it is supported. There are some remains of the ancient castle of Ballingarry, from which it appears to have been of great strength and magnitude.

BALLINGARRY, or GARE, a parish, in the barony, of SLIEVARBAGH county of TIPPERARY, and province of MUNSTER, 5 miles (E. by N.) from Killenaule; containing 5872 inhabitants. This parish, which is situated on the southern portion of the great coal field of Sliev-ardagh, and is the property of Matthew Pennefather, Esq., comprises 13,325 statute acres, as apportioned under the tithe act, and chiefly in pasture; there is neither bog nor waste land. The village has arisen within the last 20 years, and consists of nearly 100 neatly built houses inhabited principally by persons connected with the adjacent collieries. Fairs are held on Whit-Monday, July 23rd, Nov. 11th, and Dec. 12th, and are well supplied with cattle and pigs. There is a constabulary police station in the village. The principal seats are Coal Brook, that of H. Langley, Esq., a handsome residence; Harley Park, of J. P. Poe, Esq., pleasantly situated in a richly planted demesne; and Ballyphilip, of Ambrose Going, Esq., the demesne of which is tastefully laid out. The living is a vicarage, in the diocese of Cashel, and in the patronage of the Bishop; the rectory is inappropriate in the Rev. — Hayden; the tithes amount to £738. 9. 2¼., of which £492. 6. 1¾ is payable to the impropriator, and the remainder to the vicar. The church, a neat plain edifice with a tower, was erected by aid of a gift of £470 from the late Board of First Fruits, in 1811. The glebe-house was built by a gift of £350 and a loan of £450 from the same Board, in 1814: the glebe comprises 17½ acres, subject to a rent. The R. C. parish is co-extensive with that of the Established Church: the chapel, which is situated in the village, is a handsome and spacious edifice, erected in 1828 on a site of about two acres of land given by the late Col. Pennefather; in the chapelyard is a school-house. A school-house under the trustees of Erasmus Smith's foundation was erected at an expense of £300, and two acres of land were assigned to it by the late Col. Pennefather; and there are three other schools, supported by private subscription. These schools afford instruction to about 250 boys, and 120 girls; and there are also six pay schools, in which are about 270 boys and 170 girls.

The coal field, of which a considerable portion is within this parish, extends 7 miles in length and 3 miles in breadth: the coal is found in three distinct seams of 12, 18, and 24 inches in thickness, lying above each other at intervening distances varying from 90 to 140 feet, dipping to a common centre, and appearing at the surface on all sides: the extreme depth of the lowest seam is about 700 feet. The coal beds lie about 1800 feet over a mass of limestone rock of great thickness, which shews itself at the surface all round on an average within two miles of the pits. The coal field is divided

among various proprietors in portions varying from 1000 to 1500 acres, each of whom is the owner of the coal upon his own land. Some of the mines have been drained and worked by the proprietors, by means of day levels or adits, for which the undulation of the surface is extremely favourable; and of late years several of the collieries have been let on lease to the Mining Company of Ireland, who have erected steam-engines for raising the water from the deeper parts of the mines, and made various other improvements for working them to greater advantage. The collieries on the estate of Coalbrook had been worked upon a judicious plan and with great success by the late proprietor, Charles Langley, Esq., for the last 30 years, and are still carried on in a similar manner by the present proprietor. On the estate of Kilballygalavin, also in this parish, and the property of the Earl of Carrick, are mines under lease to the Mining Company, which are now being opened; and on the estate of Boulintlea, belonging to Edward Cooke, Esq., are others under lease to the same Company, which are now in operation, and for working which, on a more extensive scale, preparations are now in progress. The mines on the estate of Ballyphilip are very extensive, and the coal is of good quality; they have not latterly been worked to advantage, but arrangements are now in progress for opening them to a greater extent and working them upon a more improved plan. The average price of large coal at the pit is 15s. per ton, and of culm, 7s. The coal, which is of the non-flaming kind, is in great request with malsters and millers for drying corn; and is also esteemed very profitable for culinary uses, for which it is carried to a great distance. About three-fourths of the produce of the mines is culm, which is used chiefly for burning lime. The entire produce of the coal field at present is valued at about £25,000 per annum; but the returns are likely to be much augmented by the more extensive working of the mines and the increased demand arising from the progressive improvements in agriculture.

BALLINGLEY.—See BALLYINGLEY.

BALLINLOGHY, or BALLINLOUGH, a parish, in the barony of SMALL COUNTY, county of LIMERICK, and province of MUNSTER, 6 miles (E. N. E.) from Bruff; containing 1286 inhabitants. This parish, which is situated on the road from Pallas-Greine to Bruff, comprises 2007 statute acres, as apportioned under the tithe act, and is the joint property of the Earls of Sandwich and Aldborough. The land is in general good, and is subdivided into a great number of small farms; the inhabitants are amply supplied with fuel from three bogs in the neighbourhood. It is a vicarage, in the diocese of Emly, and forms part of the union of Aney: the rectory is inappropriate in the Earl of Limerick. The tithes amount to £243. 16. 10., of which two-thirds are payable to the impropriator and the remainder to the vicar. There is neither church nor glebe-house: the glebe comprises 12 acres of excellent land, which are wholly claimed by the Earl of Kenmare. In the R. C. divisions it is part of the union or district of Hospital and Herbertstown. Here are two eminences, one called Cromwell's Hill and the other Cromwell's Moat; both have traces of works on them, but apparently of much greater antiquity than the time of Cromwell.

BALLINLONDRI, or BALLINLANDERS, a parish, in the barony of COSTLEA, county of LIMERICK,

and province of MUNSTER, 3 miles (N. W.) from Galbally, on the road to Kilfinane; containing 2999 inhabitants, of which number, 281 are in the village, which is large and of modern erection, consisting of good houses built of stone and roofed with slate; it is a constabulary police station. The parish is the property of the Earl of Kingston. The land is generally good and is mostly under tillage, producing abundant crops: there is a considerable tract of bog, in the centre of which rises a very copious spring supplying two streams, one flowing to the north and the other to the south, and both forming a boundary between this parish and that of Ballingarry. It is a rectory and vicarage, in the diocese of Emly, and forms part of the union of Duntrileague, and the corps of the prebend of Killenellick in the cathedral of Emly: the tithes amount to £250. The old church has long since fallen into decay, and is now a picturesque and venerable ruin near the village; in the churchyard is a remarkably fine ash tree. The glebe comprises three acres of excellent land. The R. C. parish is co-extensive with that of the Established Church; the chapel, a large handsome building, is situated in the village. There are three pay schools, in which are about 150 children; and a dispensary is supported in the usual way.

BALLINLOUGH, a village, in the parish of KILSKYBJ, barony of UPPER KELLS, county of MEATH, and province of LEINSTER, 1 mile (N.) from Crossakeel; containing 117 inhabitants. It is situated on one of the roads from Kells to Oldcastle, and comprises about 20 houses, besides the R. C. chapel of the district.

BALLINLOUGH, a village, in the parish of KILTULLAGH, barony of BALLINTOBBER, county of ROSCOMMON and province of CONNAUGHT, 5 miles (W. by S.) from Castlereagh; containing 130 inhabitants. It is situated about half a mile from Lough Aelwyn, and consists of about 45 small houses and cabins built in detached groups and upon uneven ground. It has rather a picturesque appearance, and derives a considerable degree of interest from the parish church, a new and handsome edifice, situated upon an eminence immediately behind it. A fair is held on Sept. 29th. Ballinlough House is the residence of the Rev. J. Le Poer Trench; and between the village and the lake is Willsborough House, a small ancient mansion, formerly the seat of the Wills family. A constabulary police force has been established here. There are two schools.

BALLINODE, a village, in the parish of TYDAVNET, barony and county of MONAGHAN, and province of ULSTER, 3 miles (N. W.) from Monaghan; its population is included in the return for the parish. This place is situated on the road from Monaghan to Enniskillen, by way of Brookborough, and on a small river, over which there is a good stone bridge; and contains the parochial church and school, the former of which is a neat edifice with a steeple, and a dispensary. It has a patent for a fair for cattle on the first Saturday in every month, but no fairs are now held.

BALLINODE, a village, in the parish of CALRY, barony of UPPER CARBERY, county of SLIGO, and province of CONNAUGHT, 2 furlongs (E.) from Sligo, on the road to Manor-Hamilton; containing 17 houses and 85 inhabitants.

BALLINONTY, a hamlet, in the parish of KILCOOLEY, barony of SLIEVARDAGH, county of TIPPERARY,

and province of MUNSTER, 1½ mile (N.) from Kille-naile; containing 171 inhabitants. This place, which is the property of W. Going, Esq., is situated on the north-west confines of the Slievardagh coal field, and contains 12 houses, or cabins, inhabited by persons employed in the coal-works. There is a good sessions-house in the hamlet, in which the road sessions for the barony of Slievardagh, and the petty sessions for the division are held, the former, as occasion requires, and the latter weekly. There is also a dispensary.

BALLINROBE, a market and post-town, and a parish, in the barony of KILMAINE, county of MAYO, and province of CONNAUGHT, 14 miles (S. by E.) from Castlebar, and 116½ miles (W. by N.) from Dublin; containing 8923 inhabitants, of which number, 2604 are in the town. A monastery for friars of the order of St. Augustine was founded here some time prior to 1337, in which year it is mentioned in the registry of the Dominican friary of Athenry, under the name of the monastery *de Roba*. The town is situated on the river Robe, from which it derives its name, and on the road from Hollymount to Cong; it consists of one principal street, from which two others diverge, and, in 1831, contained 441 houses, of which nearly all are well built and slated, and several are of handsome appearance. There are barracks for cavalry and infantry; the former adapted to the accommodation of 8 officers and 106 non-commissioned officers and privates, with stabling for 84 horses; the latter for 6 officers and 96 non-commissioned officers and men, with an hospital for 20 patients. A considerable trade is carried on in corn; and large quantities of wheat and potatoes, the latter of excellent quality, are sold in the town. There are a large flour-mill, an extensive brewery and malting establishment, and a tanyard, all in full operation. The market is on Monday, and is well supplied with corn and provisions; and fairs are held on Whit-Tuesday and the 5th of December, chiefly for sheep and cattle. A chief constabulary police station has been established here. There is a patent for a manorial court, but none is held; petty sessions are held every Monday, and general sessions take place in June and December. The courthouse is a neat building well adapted to the purpose, and affording also accommodation for the market. The bridewell contains four cells, three day-rooms, and two airing-yards, with other requisite accommodation.

The parish, which is situated on the loughs Mask and Carra, comprises 13,504 statute acres, as apportioned under the tithe act, of which 7290 are arable, 3888 pasture, 324 woodland, 1120 bog, and 882 acres waste land. The land under cultivation has been greatly impoverished by burning and other defective modes of management, and the pastures might be much improved by draining; the system of agriculture, however, is gradually improving. The plantations are mostly on rushy land; and of the waste, about 400 acres are a limestone rock. Limestone of very good quality is quarried for building and for agricultural purposes. The surrounding scenery, particularly towards Lough Mask, is very pleasing; the mountains of Joyce's country, rising in the distance on the west side of the lake, and the east side being embellished with numerous handsome demesnes. Among the gentlemen's seats are Curramore, the residence of Jeffrey Martin, Esq., pleasantly situated on Lough Mask; and on the same lake,



Cuslough House, formerly the seat of Lord Tyrawley, and now of R. Livesey Esq.; and Creagh, that of J. Cuff, Esq. On Lough Carra is Lakeview, the residence of Mrs. Blake. Robe Villa is the seat of Courtney Kenny, Esq., in the demesne of which, and on the bank of the river, are the remains of the abbey; Lavally House, of R. Fair, Esq.; Springvale, of Henry Joseph Blake, Esq.; and Cluna Castle, the residence of J. Gildea, Esq. The living is a rectory and vicarage, in the diocese of Tuam, and in the patronage of the Archbishop; the tithes amount to £480. The church, a neat plain building, was repaired in 1815, towards which the late Board of First Fruits granted a loan of £300; and the Ecclesiastical Commissioners have lately granted £251 for its further repair. The glebe-house, a handsome residence, was built by aid of a gift of £100 and a loan of £1050 from the late Board; the glebe comprises 10 acres. The R. C. parish is co-extensive with that of the Established Church: the chapel, a large slated building with a lofty square tower, was erected in 1815 by subscription, towards which the late Lord Tyrawley gave £50 and one acre of land. There is a place of worship for Baptists. Two schools in the town are aided by donations from C. N. Knox, Esq., and afford instruction to about 200 children; and there are seven private pay schools in the parish, in which are about 320 children, and a Sunday school. There is also a dispensary. Numerous remains of ancient forts may be traced; and on the grounds of Mr. Clendinning and Mr. Rycroft are chalybeate springs.

BALLINSPIITTLE, a village, in the parish of RINGRONE, barony of COURCEYS, county of CORK, and province of MUNSTER, 4 miles (W. S. W.) from Kinsale, on the road to Kilbrittain: containing 105 inhabitants. It has recently been much improved by J. B. Gibbons, Esq., who has erected a square of slated houses. There is a court-house, in which petty sessions are held on alternate Tuesdays; and it is a constabulary police station. Fairs are held on May 14th and September 25th, and a large fair for pigs commences on St. Stephen's day, and is held every Monday for about a month. A road is being formed from the village to the ferry of Kinsale. The R. C. chapel for the union or district of Courceys is situated here, and has been recently repaired by a bequest of £200 from the late T. Rochford, Esq., of Garretstown. Near it is a large school, built in 1833 by a gift of £200 from Mr. Rochford, on land given by Mr. Gibbons. A dispensary has been erected for the parishes of Ringrone, Kilbrittain, Ballinadee, and the remainder of the barony of Courceys. Ballinspittle House is the residence of J. Barry Gibbons, Esq., and around the village are several other handsome houses, which are noticed in the article on Ringrone.

BALLINTAMPLE, a village, in the parish of AHAMP-LISH, barony of LOWER CARBERY, county of SLIGO, and province of CONNAUGHT, 13 miles (N.) from Sligo; containing 20 houses and 110 inhabitants. It is situated on the peninsula of Mullaghmore, and is a station of the coast-guard.

BALLINTEMPLE, a parish, in the barony of CLONMAHON, county of CAVAN, and province of ULSTER, 6¾ miles (S. by W.) from Cavan, containing, with part of the town of Ballinagh, 4982 inhabitants. This parish is situated on the road from Virginia to Killyshandra,

and comprises, according to the Ordnance survey, including 5¼ under water, 10,657¾ statute acres, of which 8074 are apportioned under the tithe act. It is a vicarage, in the diocese of Kilmore, and forms part of the union and corps of the deanery of Kilmore 5 the rectory is impropriate in the representatives of Richard, Earl of Westmeath. The tithes amount to £259, of which £104 is payable to the impropiators, and the remainder to the vicar. The church was erected in 1821 by aid of a loan of £1200 from the late Board of First Fruits. The glebe comprises 103a. 1r. 29p. of profitable land, valued at £87. 13. 10. per annum. The R. C. parish is co-extensive with that of the Established Church; there are three chapels, called respectively the upper and lower chapels and the chapel of ease. The parochial school and two others afford instruction to about 180 boys and 60 girls; and there are also three private pay schools, in which are about 170 boys and 50 girls.—See BALLINAGH.

BALLINTEMPLE, a parish, in the barony of KILNEMANAGH, county of TIPPERARY, and province of MUNSTER, 6 miles (N. E.) from Tipperary, on the road to Thurles; containing 786 inhabitants. It comprises about 3600 statute acres, principally under an improved system of tillage. Dundrum, the handsome seat of Viscount Hawarden, who is proprietor in fee of the barony, is beautifully situated in a fine demesne, comprising more than 2400 statute acres, of which nearly 800 are well planted; the grounds are tastefully laid out, and there is a profusion of fine old timber on the estate. A new line of road from Dundrum to Cappaghmore is in progress, which will there unite with a road to Limerick, and thus open a more direct line of communication with that city, by which a saving of about five miles will be effected in the distance. At the junction of this road with that from Thurles to Tipperary, and at the base of the Kilnemanagh hills, is situated the modern village of Dundrum or Newtown-Dundrum. Fairs are held here at Whitsuntide, and on the second Tuesday in October; and it is a station of the constabulary police. The living is a rectory and vicarage, in the diocese of Cashel, to which the rectories and vicarages of Rathlynan, Oughterleague, and Kilpatrick were united by act of council in 1795, forming the union of Ballintemple, in the patronage of the Bishop. The tithes of the parish amount to £240, and of the benefice to £726. 9. 2¾. The church is a plain modern edifice, situated nearly in the centre of the union. There is a glebe-house, with a glebe of 20 acres. Here is a R. C. chapel. Near Dundrum is a school for both sexes, supported by Viscount Hawarden, with a house and garden; and there is another school aided by private subscriptions, together affording instruction to about 220 children: also a dispensary.

BALLINTEMPLE, a parish, in the barony of ARKLOW, county of WICKLOW, and province of LEINSTER, 4½ miles (N. W. by W.) from Arklow; containing 1021 inhabitants. This parish is situated on the road from Arklow to Carlow, and on the river Derry, which meets the Ovoca at the Wooden Bridge hotel in the village, thence called the second "Meeting of the Waters." The soil is fertile, and the system of agriculture improving. Some of the streams descending from the mountain Croghan-Kinshela, which towards the close of the last century was explored for gold, run through this parish; and shafts have been sunk for copper, with a prospect

of success, though they are stopped at present from a disputed claim to the royalty between the Earl of Carysfort and the Marquess of Ormonde. The living is a rectory, in the diocese of Dublin and Glendalough, and in the patronage of William Brian, Esq.: the tithes amount to £103. 10. 11. The church, built by aid of a gift of £800 and a loan of £50 from the late Board of First Fruits, in 1816, is in a state of dilapidation from the dry rot. The glebe-house commands a beautifully picturesque view of the woods of Ballyarthur and Knockname, and from the upper grounds is an extensive and pleasing prospect over the Vale of Ovoca: the glebe comprises 2½ acres. In the R. C. divisions the parish is included in the union or district of Arklow; the chapel is at Ballycowgue, and attached to it is a school. The parochial school is supported by weekly payments from the children. There is also a hedge school. In the centre of the parish is an ancient cemetery.

BALLINTOBBER, a parish, in the barony of CARRA, county of MAYO, and province of CONNAUGHT, 8 miles (N.N. W.) from Ballinrobe; containing 6212 inhabitants. This parish, the name of which signifies in the Irish language the "town of the well," probably derived that appellation from a spring which descends from a natural arch in a rock, with such force as to act like a shower bath, and near which is no other stream whatever. Cathol O'Conogher, King of Connaught, in 1216, founded an abbey here for Canons Regular of the order of St. Augustine, which he dedicated to the Holy Trinity; it was burned in 1263, but was restored, and continued to flourish till the dissolution; in 1605 a lease of it was granted in reversion for 50 years to Sir John King, Knt. This abbey is said to have been erected on the site of an ancient castle, in which were buried the former lords of Mayo; and part of its remains are now converted into a R. C. chapel. The buildings appear to have been truly magnificent, and many of the ruined portions are still entire in their principal features; though the principal tower has fallen, the lofty arch on which it was supported is still remaining, and nearly 50 feet high; the doorway is a beautiful specimen of the pointed receding arch, supported on each side by a range of five columns. The parish is situated on the road from Castlebar to Ballinrobe. There is a wide extent of mountain, exclusively of which the land is nearly equally divided between arable and pasture; and there is a considerable tract of wood and flooded lands. The living is a rectory, in the diocese of Tuam, entirely appropriate to the vicars choral of the cathedral of Christ Church, Dublin; the tithes amount to £240. In the R. C. divisions the parish is united to those of Burriscarra and Towaghty: the chapel is at Killavalla. There are three daily pay schools, in which are about 170 boys and 40 girls.

BALLINTOBBER, a parish, partly in the half-barony of BALLYMOE, but chiefly in the barony of BALLINTOBBER, county of ROSCOMMON, and province of CONNAUGHT, 4 miles (S.E. by S.) from Castlereagh; containing 2480 inhabitants. This place is supposed to derive its name, signifying "the town of the wells," from some fine springs near the village. It is uncertain at what period the castle, now in ruins, was built: tradition ascribes its erection to Cathol Creudfarag O'Conor,

in the 13th century; but Ledwich attributes it to Sir John King, to whom the property was granted in 1605. The same writer asserts that the place had its origin in an abbey founded in 1216 by O'Conor, King of Connaught. In 1590, Hugh O'Conor Don or Dun, having incurred the hatred of his sept by accepting an English knighthood and remaining in allegiance to Queen Elizabeth, was besieged in the ancient castle by Hugh Roe O'Donnell, and was taken prisoner and deprived of his chieftaincy. In the war of 1641, Lord Ranelagh, Lord-President of Connaught, led a force of 900 foot and two or three troops of horse against the castle, then the principal strong hold of the O'Conor Don, near which were assembled 3000 horse and foot of the Mayo forces under Butler, and the insurgents of this county under O'Conor himself. The lord-president, to draw them into the plain ground, feigned a retreat for about three miles, and was pursued by the enemy; but turning round, he charged and routed them. The parish is situated on the river Suck, and on the road from Roscommon to Castlereagh; and comprises 4274 statute acres, as apportioned under the tithe act. Considerable tracts of bog are spread over its surface; and there is a quarry of excellent limestone. The village contains about twenty-six dwellings, all cabins except three; and behind it to the west, at the extremity of a limestone ridge, are the grand and picturesque ruins of the castle. The principal seats are Willsgrove, the property of W. R. Wills, Esq.; Enfield, the seat of P. O'Connor, Esq.; French-dawn, of Mrs. French; Fortwilliam, the residence of P. Teighe, Esq.; Willsbrook, of O'Connor, Esq.; and Tenny Park, the seat of T. T. Byrne, Esq. A large fair for horses, formerly much resorted to for the sale of yarn, is held on Aug. 25th. Petty sessions are also held here, generally monthly. The living is a rectory and vicarage, in the diocese of Elphin, forming the corps of the prebend of Ballintobber in the cathedral church of Elphin, and united by act of parliament of the 9th of Queen Anne to the vicarages of Baslick and Kilkeevan, which three parishes constitute the union of Ballintobber or Kilkeevan, in the patronage of the Bishop: the tithes amount to £200; and the gross tithes of the benefice to £625. The church of the union is in Kilkeevan: it is a neat edifice of ancient English architecture, built in 1818 by a loan of £2500 from the late Board of First Fruits. The glebe-house, also situated in that parish, was built by aid of a gift of £100 and a loan of £825 from the same Board: the glebe comprises 14a. 3r. 30p. The R. C. parish is co-extensive with that of the Established Church: the chapel is situated in the village. There is a school at Willsgrove under the patronage of W. R. Wills, Esq., by whom the school-house was built, in which about 80 boys and 40 girls are taught; and there are two hedge schools, in which are about 130 boys and 40 girls. The remains of the castle consist of a quadrangular enclosure, 270 feet in length and 237 in breadth, defended by strong polygonal towers at each angle, and by two others, one on each side of the principal gateway, facing an esplanade at the end of the limestone ridge on which they are situated; they are surrounded by a deep fosse, over which was a draw-bridge from a postern. The towers much resemble those of Caernarvon castle, and that on the south-west is very imposing and picturesque.

**BALLINTOGER**, a village, in the parish of **KILLERY**, barony of **TIRAGHRILL**, county of **SLIGO**, and province of **CONNAUGHT**,  $3\frac{1}{2}$  miles (S. W.) from **Dromohair**; containing 201 inhabitants. This place, which is situated on the road from **Dromohair** to **Collooney**, comprises about 40 thatched dwellings, and contains the parish church, a small plain building, and the parochial Roman Catholic chapel, a large and commodious edifice. Fairs are held on Jan. 22nd, June 8th, July 28th, Oct. 17th, and Dec. 8th; and here is a station of the constabulary police. Near it is **Oldcastle**, the residence of **E. Loftus Neynoe, Esq.**; occupying the site of the ancient castle of **Kingsfort**. Iron ore has been found in the vicinity; and in the mountains of **West Lough Gill** are indications of coal, manganese, iron, and copper, besides a great variety of clays.—See **KILLERY**.

**BALLINTOY**, a parish, in the barony of **CAREY**, county of **ANTRIM**, and province of **ULSTER**, 4 miles (N.W.) from **Ballycastle**; containing 4061 inhabitants, of which number, 278 are in the village. This parish is situated on the most northern part of the coast of **Antrim**, which is here diversified with creeks and bays, and with cliffs and headlands of singular and romantic appearance. It lies opposite to the north-west point of the island of **Rathlin**, and comprises, according to the Ordnance survey,  $12,753\frac{3}{4}$  acres (including **Sheep** and **Carrickarede** islands), of which about one-half is arable, one-third pasture, and the remainder bog. The surface is boldly varied: immediately above the village rises the lofty hill of **Knocksoghy**, covered with rock and furze; there is also another hill called **Croaghmore**, which rises to a great height, and may be seen at a great distance; its sides are arable, and on the summit, which is fine pasture, without any heath, are a cairn of stones and some graves. The land about the village and near **White Park** bay is in a high state of cultivation. Seaweed, of which some is made into kelp, and shell sand and lime are the chief manures. The village contains about 60 houses: the road from **Ballycastle** to **Bushmills** passes through the parish, and commands some pleasantly diversified scenery and some highly romantic views, among which are **White Park** bay and the beautiful windings of the shore studded with detached masses of basaltic rock and limestone. Near it is **Mount Druid**, the residence of the **Rev. Robert Trail**, a handsome mansion deriving its name from the Druidical relic on the hill above it. In the hills are found mines of wood-coal, which seems to be peculiar to this part of the coast: it is found in strata generally under basalt, varying from two inches to two feet in thickness, and displays the grain, knots, roots, and branches of timber; it is generally used as domestic fuel, but its disagreeable smell renders it very ineligible for that purpose. These mines belong of right to the **Antrim** family, who are lords in fee; but their claim has never been asserted to prevent the tenants raising as much coal as they might require. There are extensive quarries of good stone, which is obtained for building and also for repairing the roads; and limestone abounds in the parish. Some of the inhabitants are employed in spinning yarn and weaving, but the greater number are engaged in agriculture. There are salmon fisheries at **Portbraddon**, **Carrickarede**, and **Laryban**, on the coast. The insulated rock of **Carrickarede** is separated from the main land by a chasm 60 feet wide and more than 80 feet deep; at

this place the salmon are intercepted in their retreat to the rivers. The fishing commences early in spring and continues till August: a rude bridge of ropes is every year thrown across the chasm, which remains during the season, and a singular kind of fishery is carried on, which is generally very productive. The other fish taken off this coast are glassen, grey gurnet, cod, lythe, ling, sea trout, mackerel, and turbot: a species of red cod, and a small thick red fish of indifferent quality, called **murrenroe**, are also found here. About 30 boats are employed in the fishery, which are drawn up in the several creeks along the shore; there are also several bays, into one of which, called **Port Camply**, vessels of light tonnage occasionally sail from the Scottish coast. At **Port Ballintoy** there is a coast-guard station, which is one of the eight stations that form the district of **Ballycastle**. Fairs are held in the village for horses, Scotch ponies, cattle, pigs, and pedlery, on June 3rd, Sept. 4th. and Oct. 14th. The parish is within the jurisdiction of the manorial court of **Ballycastle**, which is held there every month.

The living is a rectory, in the diocese of **Connor**, and in the patronage of the Bishop: the tithes amount to £415. 7. 8. The church, a plain edifice with a spire, was rebuilt on the site of the ancient structure, in 1813, by aid of a gift of £800 from the late Board of First Fruits; it is romantically situated on a plain on the sea-shore, backed by lofty hills. The glebe-house was built by the present incumbent in 1791, and is situated on a glebe of 40 acres, subject to a rent of £25. 5. late currency. In the R. C. divisions this parish is united to that of **Armoy**, and contains a small chapel. There is a place of worship for Presbyterians in connection with the Synod of **Ulster**. A parochial school was founded and endowed by **Mrs. Jane Stewart**, under whose will the master is appointed by the vestry held at Easter, and has a salary of £15 per annum. At **Prollisk** and **Island Macallen** are two schools, supported by a society of which the late **Dr. Adams** was the originator, which, with the parochial school, afford instruction to about 240 boys and 80 girls; and there are also three private schools, in which are about 90 boys and 30 girls. The splendid ruins of **Dunseverick** castle, one of the earliest Scottish fortresses, situated on a bold and isolated rock projecting into the sea, at the north-west extremity of the parish, and formerly the seat of the **O'Cahans**, form an interesting feature on the coast; traces of the outworks are still visible, and the remains of the keep, consisting only of part of the shell crowning the summit of the rock, which has been rendered more inaccessible by clearing away immense masses from the base, in order to make it the more precipitous, derive much interest from the singularity of their situation. At **Port Coan**, near the **Giants' Causeway**, is a singular cavern, the sides and roof of which are formed of round pebbles imbedded in a matrix of basalt of great hardness. At the other extremity of the parish, on the sea-coast to the east of the village, and about a mile from the road leading to **Ballycastle**, are the ruins of **Mac Allister's** castle, a small fortress erected by the native chieftain whose name it bears, but at what precise period is not known; it is situated on the verge of a frightful chasm, on the lower extremity of an abrupt headland connected with the shore by a narrow isthmus, which is perforated at its base by several caverns, in one

of which are some basaltic columns. There are some remains of the ancient church of Templestragh, the burial-ground of which is still in use.

**BALLINTRA**, a village, in the parish of **DRUMHOLM**, barony of **TYRHUGH**, county of **DONEGAL**, and province of **MUNSTER**,  $4\frac{1}{2}$  miles (N. N. E.) from Ballyshannon; containing 439 inhabitants. This village, which is situated on the road from Ballyshannon to Donegal, and at an equal distance from both those towns, consists of one street containing about 90 houses, and has a daily penny post to Donegal and Ballyshannon. Within a mile is Brown Hall, the seat of the Rev. Edward Hamilton, a handsome mansion in a beautifully picturesque demesne, through the groves of which winds a river that in some parts rushes down thickly wooded precipices, and within view of the house is a small lake. This scenery, which is called the *Pullins*, is strongly contrasted with the dreary tracts of country that surround it, especially on the south and east. Fairs are held on the 1st of February, March 25th, May 20th, June 24th, Aug. 1st, Oct. 3rd, and Nov. 30th, for general farming stock. This is a station of the constabulary police; petty sessions are held on alternate Mondays: and in the village are situated the parish church, a place of worship for Wesleyan Methodists, and a dispensary.—See **DRUMHOLM**.

**BALLINTUBBER**, or **FONSTOWN**, a parish, in the barony of **BALLYADAMS**, **QUEEN'S** county, and province of **LEINSTER**,  $3\frac{1}{4}$  miles (W. by S.) from Athy: the population is returned with the parish of Ballyadams. This parish is situated on the road from Maryborough to Carlow; agriculture is improving, there is a small quantity of bog, and limestone is quarried for building. Kellyville, the residence of the late Judge Kelly, is now the property of Thos. Kelly, Esq. It is a rectory and vicarage, in the diocese of Leighlin, united to that of Ballyadams, and its tithes are included in the composition for that parish. The church of the union, a neat small edifice in good repair, is situated here, and adds greatly to the pleasing appearance of the village. In the R. C. divisions also it forms part of the union or district of Ballyadams. The schools are noticed in the description of that parish.

**BALLINURE**.—See **BALLYNURE**.

**BALLINVANA**, a parish, in the barony of **COSTLEA**, county of **LIMERICK**, and province of **MUNSTER**, 3 miles (S. E.) from Kilmallock, on the road to Knocklong; containing 2710 inhabitants. In ecclesiastical concerns this place is not known as a parish, but is considered as forming part of the parishes of Emly Grenan, Kilbreedy, and Athnassey, and is annexed to the union of Kilmallock. In the R. C. divisions it forms part of the union of Athnassey. On the summit of a gentle eminence are the ruins of Fauntstown castle, erected by the Faunt family in the reign of Jas. I.; and not far distant are the remains of an old church, near which is a holy well, much frequented on the 25th of March, the patron day: close to the well is an ash tree, of which the branches are weighed down by the numerous offerings placed on them by the votaries.

**BALLINVARRY**.—See **BALLYVARY**.

**BALLINVOHIR**, a parish, in the barony of **CORKAGUINEY**, county of **KERRY**, and province of **MUNSTER**, 12 miles (E.) from Dingle; containing 2924 inhabitants. This parish, which is situated on the bay of Dingle, and

on the road from Dingle to Tralee, comprises 13,190 statute acres, as apportioned under the tithe act, a large portion of which consists of coarse mountain pasture, with some patches of bog. The mountain of Lack, from the summit of which is obtained a panoramic view of the various mountains on this side of the bay, and of the Iveragh mountains on the opposite shore, is within its limits; and at the foot of Acres mountain is a small portion of the parish, which is entirely detached from the rest. A new road, about three English miles in length, is about to be constructed from Inchbridge, in this parish, through Glaunaheera, to the mail coach road from Dingle to Tralee, by which travellers from Dingle to Cork may pass through Killarney, instead of the more indirect way through Tralee, now in use. The system of agriculture is gradually improving; and from the abundance of sea manure on the shores of the bay, for the conveyance of which this new road will afford greater facility, there is every prospect that the greater portion of the waste land will be brought into cultivation. Some of the inhabitants are employed in the fishery. The living is a rectory, in the diocese of Ardfert and Aghadoe, constituting the corps of the archdeaconry of Ardfert, in the patronage of the Bishop. The tithes of the parish amount to £203. 1. 6., and of the entire benefice to £253. 18. 11.: the Blasquet Islands are included in the payment of tithes for this parish. There is neither church nor glebe-house, but there is a glebe of 22a. 3r. 14p. The Protestant parishioners attend the church of Ballinacourty, and the occasional duties are performed by the curate of that parish. In the R. C. divisions the parish partly forms the head of a union or district, in which is also included the parish of Ballinacourty, and is partly in the union of Cappaclough or Kilgobbin: there is a chapel at Lack, and a new chapel is in course of erection at Annescall, in the former parish. A school is held in the chapel at Lack, and other children of the parish attend the school at Annescall; there are also three pay schools in the parish. At Inch are the ruins of a church, or chapel, overshadowed by a white thorn tree of large size; there are no remains of the parish church, but the old burial-ground near Annescall lake is still used.

**BALLISAKEERY**, a parish, in the barony of **TYRAWLEY**, county of **MAYO**, and province of **CONNAUGHT**,  $2\frac{1}{2}$  miles (S. E.) from Killala; containing 5730 inhabitants. This parish, which is situated on the river Moy, and on the mail coach road from Ballina to Killala, comprises 11,281 statute acres, as apportioned under the tithe act, and valued at £4705 per annum. The lands are principally under tillage; the system of agriculture is very much improved, and there is little waste land but what is very deep and irreclaimable bog, of which there are very large tracts. Limestone is found in some parts of the parish. There are several gentlemen's seats, of which the principal are Reserk, the residence of Cowen Green, Esq.; Broadlands Park, of P. C. Howley, Esq.; Netley Park, of H. W. Knox, Esq.; Ballybrooney, of J. Perkins, Esq.; and Farrow, of T. Waldron, Esq. The river Moy, which is celebrated for the abundance and quality of its salmon, is navigable on the border of the parish, and forms the pool of Ballisakeery, which is accessible to vessels of small burden. The living is a vicarage, in the diocese of Killala, to which the vicarage of Rathrea was united by act of council in 1807, and in

the patronage of the Bishop; the rectory is appropriate to the deanery and archdeaconry of Killala. The tithes amount to £368. 11. 8½., of which £175. 7. 8½. is paid to the impropiators, and the remainder to the vicar; the entire tithes of the benefice amount to £273. 4. The church is a neat plain edifice, erected by a loan of £1025 from the late Board of First Fruits, in 1810; the Ecclesiastical Commissioners have lately granted £131 for its repair. The glebe-house, a handsome residence, was built by aid of a gift of 400 and a loan of £400 from the same Board, in 1820: the glebe comprises 29 acres. The R. C. parish is co-extensive with that of the Established Church; a chapel is now in process of erection in the village of Cooncal, and will be completed in a short time. There are places of worship for Presbyterians, Wesleyan Methodists, and Baptists. There are five public schools, of which a female school is supported by the Misses Knox, of Rappa, and in which about 200 boys and 200 girls are taught; also two hedge schools, in which are about 100 boys and 30 girls. There are some remains of the ancient abbey of Rosserick or Reserk, near the river Moy, founded by one of the sept of Joyce, for friars of the Franciscan order; they consist of the ruins of the church and a burial-ground; in the centre of the gable end is a square tower, and in the monastery is a closet of hewn stone for two confessors.

BALLON, a parish, in the barony of FORTH, county of CABLOW, and province of LEINSTER, 3½ miles (S. E.) from Tullow; containing 1439 inhabitants, of which number, 161 are in the village. This parish is situated on the road from Newtown-Barry to Carlow, and comprises 3520 statute acres, as apportioned under the tithe act: it is principally grazing land; the state of agriculture is much improved; and in Ballon hill is a quarry of fine granite. The gentlemen's seats are Larogh, the residence of J. O'Brien, Esq.; and Altamount, of Nelson St. George, Esq. Fairs are held here on March 28th, and Aug. 12th. It is a vicarage, in the diocese of Leighlin, and is part of the union of Aghade: the rectory is impropriate in Lord Cloncurry. The tithes amount to £220 of which £140 is payable to the impropiator, and £80 to the incumbent. In the R. C. divisions, this parish forms part of the union or district of Gilbertstown, called also Ballon and Ratoe: the chapel, situated in the village of Ballon, is in good repair. In the village is also a school for boys and girls, for which the school-house was built by R. Marshall, Esq.; and there is another at Conaberry. These schools afford instruction to about 160 boys and 160 girls; and there are two hedge schools, in which are about 190 boys and 130 girls.

BALL'S-BRIDGE, a village, in that part of the parish of ST. MARY, DONNYBROOK, which is within the county of the city of DUBLIN, in the province of LEINSTER, 1½ mile (S. E.) from the Post-office, Dublin: the population is returned with the parish. This place derives its name from a bridge of three arches erected here over the Dodder, in 1791, and rebuilt in 1835. It is pleasantly situated on the high road from Dublin to Kingstown and Bray, and on the left or west bank of the river, which issues from the mountains near Rockbrook, and falls into the Liffey near Ringsend. In the immediate vicinity, and on the right of the road from Dublin, stood Baggot-rath Castle, which was seized du-

ring the night by the forces of the Marquess of Ormonde, on his meditated investiture of the city, in 1649; but soon after daybreak on the following morning, the assailants were driven out by the garrison of Dublin and pursued and completely defeated. In 1651 the castle was taken by storm by Oliver Cromwell. All remains of it have long since disappeared; and within the last few years several handsome houses have been erected on its site. Adjoining the village, on the south, and along the banks of the Dodder, are works for printing linen, calico, and cotton, established about the year 1740, and since greatly extended and improved by Messrs. Duffy and Co., who for more than 40 years have been the sole proprietors. They are at present capable of finishing 100,000 pieces annually, are worked by the water of the Dodder and by steam-engines of 40-horse power, and afford constant employment to more than 400 persons. Near the village are the Hammersmith iron-works, established in 1834 by Mr. R. Turner: the front of this extensive establishment is 200 feet long, presenting a handsome facade towards the road; and at the back are numerous dwelling-houses for the workmen, which are called the Hammersmith cottages. The road on which these works are situated has been greatly improved; wide footpaths have been formed, and the whole is lighted with gas. Nearly adjoining the works are the botanical gardens belonging to Trinity College. The village is within the jurisdiction of the Dublin Court of Conscience for the recovery of small debts, and for all criminal matters within that of the metropolitan police. In the post-office arrangements it is within the limits of the twopenny-post delivery. An infants school, a neat building with apartments for a master and mistress, was erected chiefly at the expense of Mr. and Mrs. Patten: here is also a dispensary.—See DONNYBROOK (ST. MARY).

BALLY.—See BALLEE.

BALLYADAMS, a parish, partly in the barony of STRADBALLY, but chiefly in that of BALLYADAMS, QUEEN'S county, and province of LEINSTER, 3½ miles (S. W.) from Athy; containing, with the parish of Ballyntubber, 2165 inhabitants. This parish, which gives name to the barony within which it is chiefly included, and is also called *Kilmakedy*, is situated on the road from Carlow to Maryborough; and comprises 6811 statute acres, as apportioned under the tithe act, of which about 30 are woodland, 260 bog, and the remainder good arable land. The state of agriculture is improving; limestone is quarried for building and burning; there are some quarries of good flag-stone, and coal is found in the parish. Ballyadams Castle is the seat of Capt. Butler; Gracefield, of Mrs. Kavanagh; and Popefield, of Capt. Pope. To the north of the old castle is Southville, formerly a residence of the late Richard Grace, of Boley, Esq. The living is a rectory and vicarage, in the diocese of Leighlin, with the rectory and vicarage of Ballyntubber united from time immemorial; the patronage is disputed, and in the mean time the Bishop presents. The tithes of the united parishes amount to £553. 16. 11. The church of the union is at Ballintubber; the old parish church is a ruin situated on an eminence, and containing a monument with the recumbent effigies of Sir Robert Bowen, of Ballyadams Castle, and his lady, and one to the memory of the late Major-Gen. Sir Edward Butler. There is neither glebe nor glebe-house.

In the R. C. divisions the parish is the head of a union or district which comprises also the parishes of Ballintubber, Tullowmoy, Kilelonbrook, Rathaspeck, and Teeolme, and contains three chapels, one of which is in this parish. There is a school of about 80 boys and 50 girls. A school at Ballintubber was founded towards the close of the last century by Bowen Southwell, Esq., who endowed it with £20 per annum; and there are three pay schools. On a hill opposite to that on which are the remains of the church, are the ruins of the old castle of Ballyadams, which was besieged in 1641; they consist of embattled walls with projecting towers, and a lofty keep, and present a very interesting appearance. Near the castle are two very ancient wells sunk a few feet in the solid limestone rock, the water of which is supposed to have had medicinal properties imparted to it by St. Patrick. Cobler's Castle, bordering on the barony of Stradbally, was built on the summit of a lofty hill, to give employment to the neighbouring poor in a season of scarcity.

BALLYAGHRAN.—See AGHERTON.

BALLYANE, or BALLY ANNE, a parish, in the barony of BANTRY, county of WEXFORD, and province of LEINSTER, 2 miles (N. E. by N.) from New Ross; containing 1096 inhabitants. This place is memorable for a battle which took place at Ballanveigga, in 1643, between the king's troops commanded by the Marquess of Ormonde, after their retreat from New Ross, and the insurgent forces under Gen. Preston, in which the latter were defeated and compelled to effect their escape across the river Barrow. The parish is situated on the high road from New Ross to Newtown-Barry, and is bounded on the west by the Barrow, from which a small creek navigable for lighters affords a facility of conveyance for limestone for the supply of the neighbouring country. It comprises 6480 statute acres, consisting of nearly equal proportions of arable and pasture land; there is a very little woodland, no waste, and only about 40 acres of bog at Gobbinstown. The soil is generally light and on the higher grounds shingly, but fertile; the system of agriculture has been greatly improved. Ballyane, the handsome seat of Victor O'Tarrell, Esq., is finely situated on the brow of a richly wooded eminence, from which there is an extensive prospect; and Berkeley, the seat of J. Berkeley Deane, Esq., is a good mansion embosomed in thriving plantations, and commanding a distant view of the White mountains. It is a rectory, in the diocese of Ferns, and is part of the union of St. Mary's, New Ross; the tithes amount to £243. 3. 6½. The church is in ruins; In the R. C. divisions it, forms part of the union or district of Cushinstown, or Carnagh; the chapel is a neat building, and attached to it is a residence for the clergyman. There is a school at Rathganogue, founded by the late Henry Houghton, Esq., who endowed it with £15 per annum charged on the demesne of Ballyane; the school-house, a handsome building, was erected on a site given by Edmund Sweetman, of Sweetmount, Esq., and about 100 children are educated in the school.

BALLYBACON, a parish, in the barony of IFFA and OFFA WEST, county of TIPPERARY, and province of MUNSTER, 4 miles (E. by S.) from Clogheen: containing 2970 inhabitants. This parish is situated on the mail coach road from Cork to Dublin, and near the river Suir; and comprises 4158 statute acres, as applotted

under the tithe act. The river Tarr flows through it; and within its limits is Kilgrogy, the residence of S. Clutterbuck, Esq. The living is a rectory and vicarage, in the diocese of Lismore; the rectory is part of the union of Kilrush and corps of the archdeaconry of Lismore, and the vicarage is united to that of Tubrid. The tithes amount to £461. 10. 1., of which £283. 0. 10. is payable to the archdeacon, and £178. 9. 3. to the vicar. There is no church; the glebe, which belongs to the archdeacon, comprises 17¾ acres. In the R. C. divisions this parish forms part of the union of Ardfinnan: two chapels are now being erected. There are two pay schools, in which are about 100 boys and 80 girls. Here is a well, called *Ponl-a-Tarr*, 48 feet in depth, from which there is a constant and copious flow of water.

BALLYBARRACK, a parish, in the barony of UPPER DUNDALK, county of LOUTH, and province of LEINSTER, 1¼ mile (S. S. W.) from Dundalk, on the road to Ardee; containing 444 inhabitants. It comprises, according to the Ordnance survey, 1018¼ statute acres; the lands are principally under tillage, and there is neither bog nor waste. It is a rectory, in the diocese of Armagh, and wholly inappropriate in P. Coleman, Esq: the tithes amount to £186. 2. 6. There is no church nor any provision for the cure of souls. In the R. C. divisions it is in the union or district of Kilcurley, or Haggards-town, where the chapels are situated. There is a hedge school, in which are about 50 boys and 20 girls.

BALLYBEG, or BALLYBEGSHANAGH, a parish, in the barony of ORRERY and KILMORE, county of CORK, and province of MUNSTER, 1 mile (S.) from Buttevant, with which parish its population is returned. This place, which appears to have merged into the parish of Buttevant, is situated on the river Awbeg, and on the mail coach road from Cork to Limerick, which towards Mallow winds for some distance through a rocky glen recently embellished with plantations, and at the northern opening of which are situated the venerable remains of the abbey of St. Thomas. This establishment was a priory for Canons Regular of the order of St. Augustine, founded by Philip de Barry, who, in 1229, endowed it with ample revenues, in remembrance of which his equestrian statue of brass was erected in the church. The endowment was subsequently augmented, in 1235, by Sir David de Barry, who founded the friary of Buttevant. The priory and its possessions were, in the 10th of Jas. I., granted to Sir. J. Jephson, whose descendant, C. D. O. Jephson, Esq., is the present proprietor of the parish. The parish comprises 2045 statute acres, as applotted under the tithe act, and valued at £1693 per annum. The only seat is Springfield, the residence of J. Norcott, Esq. The living is an inappropriate rectory, in the diocese of Cloyne; the tithes, being wholly the property, of Mr. Jephson, are not under composition; the occasional duties of the parish devolve on the incumbent of Buttevant. In the R. C. divisions it is included in the union or district of Buttevant. The remains of the abbey consist of the steeple, part of the chancel with the east window, and a lofty tower detached from the rest of the building, of which it originally formed a part, and which shews the whole to have been an extensive pile. Close to the abbey are the vestiges of an ancient round tower. Many years since a stone coffin was excavated from the ruins of the

abbey, containing a skeleton ornamented with a cross and chains of gold.

BALLYBENARD.—See FENNAGH.

BALLYBOFEY.—See BALLIBOPHAY.

BALLYBOG. — See KILCROHANE, county of KERRY.

BALLYBOGGAN, or DE-LAUDE-DEI, a parish, in the barony of UPPER MOYFENRAGH, county of MEATH, and province of LEINSTER, 2½ miles (S. W.) from Clonard, on the river Boyne, and on the road from Kinnead to Edenderry; containing 1477 inhabitants. A priory for Augustine Canons was founded here in the 12th century by Jordan Comin, and dedicated to the Holy Trinity 5 it was consumed by fire in the beginning of 1446, and in the following year its prior died of the plague. In the 33rd of Hen. VIII. it was granted with various other possessions, to Sir William Bermingham, afterwards created Lord Carbery, *in capite*, at an annual rent of £4. 3. 4.; and the reversion was, in the 41st of Elizabeth, granted to Edward Fitzgerald and his heirs: there are some remains of the buildings on the north-west bank of the river Boyne. There is a small quantity of bog in the parish. New Park is the property of the Rev. J. Digby. A fair for cattle is held on the 25th of September. It is a perpetual curacy, in the diocese of Meath, episcopally united to that of Castlejordan; the rectory is impropriate in the Gilford family. The tithes amount to £220, the whole payable to the impropiator, who allows the perpetual curate £30 per annum. In the R. C. divisions the parish also forms part of the union or district of Castlejordan. There are two pay schools, in which are 80 boys and 11 girls; and a dispensary.

BALLYBOGHILL, a parish, in the barony of BALROTHERY, county of DUBLIN, and province of LEINSTER, 4 miles (N. W. by N.) from Swords, on the road from Dublin, by Naul, to Drogheda; containing 664 inhabitants, of which number, 144 are in the village, in which is a station of the constabulary police. It is a vicarage, in the diocese of Dublin, and forms part of the union and corps of the prebend of Clonmethan in the cathedral of St. Patrick, Dublin; the rectory is impropriate in the Crown. The tithes amount to £275. 15. of which £141 is payable to the crown, and £134. 15. to the vicar. The church is in ruins. In the R. C. divisions it is in the union or district of Naul, also called Damastown; the chapel is a neat building. A school-house was erected in the village by subscription, and there are two private schools in the parish.

BALLYBOUGHT, a parish, in the barony of UPPER-CROSS, county of DUBLIN; and province of LEINSTER, 2 miles (S. W.) from Ballymore-Eustace; containing 207 inhabitants. This parish is situated on the road from Ballymore to Hollywood, and is chiefly under an improving system of tillage and pasturage; it forms part of the lordship and manor of Ballymore. White Lays is the seat of J. M. Lynch, Esq. It is a vicarage, in the diocese of Dublin, and is one of four which constitute the union of Ballymore; the rectory is appropriate to the treasurership in the cathedral of St. Patrick, Dublin. The tithes amount to £41.3.1., of which £11. 18. 9. is payable to the treasurer, and £29. 4. 4. to the vicar. The church is in ruins 3 and there is neither glebe nor glebe-house. In the R. C. divisions also it is included in the union or district of Ballymore. Near Broad Lays

is a rath or moat, in which, on its being opened a few years since, was discovered, about twenty feet from the surface, a large circular flagstone placed over several compartments, each having a small flag at the top and containing ashes and burnt bones. Near White Lays there is a circle of large blocks of granite, which must have been brought hither, as there is no granite in the parish; in the centre were several upright stones, which have been removed; it is supposed to be a druidical relic.

BALLYBOY, a parish, in the barony of BALLYBOY, KING'S county, and province of LEINSTER, comprising the market and post-town of Frankford, and containing 4182 inhabitants. This parish is situated on the road from Tullamore to Parsonstown, adjacent to the Silver river, and comprises 8861 statute acres, as applotted under the tithe act. It gives name to the barony, and had formerly a castle of some note, which, in 1690, being garrisoned by six companies of Lord Drogheda's regiment of foot, was attacked by a detachment of Gen. Sarsfield's army encamped between Limerick and Athlone; but after a sharp conflict, in which the garrison sustained great loss, the assailants were at length compelled to retreat. On the north and south are very extensive bogs, of which 3000 acres are within the parish: with the exception of a small portion of pasture and meadow, the remainder of the land is arable, and though of inferior quality, is under an improved system of cultivation; the only woodland is Ballinacrig, containing 13¾ acres. There are a distillery and brewery, and a flour-mill; and in addition to the market and fairs at Frankford, fairs are held at the village of Ballyboy on May 4th and Dec. 6th. Petty sessions are held every alternate Saturday. The gentlemen's seats are Castlewood, that of N. Fitzsimon, Esq.; Greenhills, of T. Hobbs, Esq.; Ridgemount, of R. J. Drought, Esq.; Temora, of T. L'Estrange, Esq.; Barnaboy, of R. Chadwick, Esq.; Derrinboy, of A. Gamble, Esq.; and Williamfort, of W. Whitfield, Esq. It is a vicarage, in the diocese of Meath, and forms part of the union of Fircall; the rectory is impropriate in the Marquess of Downshire: the tithes amount to £227. 8. 10¾., of which £146. 4. 3½. is payable to the impropiator, and the remainder to the vicar. The church, situated in the centre of the parish, was built by a loan of £900 from the late Board of First Fruits, in 1815, and has been lately repaired by a grant of £279 from the Ecclesiastical Commissioners: it is served by a stipendiary curate. There is no glebe-house; but there is a glebe comprising 367 acres of profitable land, valued at £321. 1. 7. per annum. In the R. C. divisions the parish is the head of a union or district, called Frankford, comprising the parishes of Ballyboy and Killaughy, each containing a chapel 3 that of Ballyboy is situated in the town of Frankford. The parochial school is aided by an annual donation of £10 from the vicar: there is a national school, aided by a donation of £6 per annum from the Marquess of Lansdowne 3 and a school at Castlewood is supported for the benefit of his own tenants by Mr. Fitzsimon, who allows the master £25 per annum. About 170 children are taught in these schools; and there are also six private pay schools, in which are about 150 children. An almshouse for five widows was founded by Mrs. Stoney; and there is a dispensary. On the lands of Barnaboy is a mineral spa.—See FRANKFORD.



**BALLYBOYS**, in the barony of LOWER DUNDALK, county of LOUTH, and province of LEINSTER, on the north side of the bay of Dundalk; the population is returned with Ballymascanlan. It comprises, according to the Ordnance survey, 1435¾ statute acres, and contains within its limits Bellurgan Park, the seat of E. Tipping, Esq., in which is a picturesque eminence commanding views of a bold and striking character. In the R. C. divisions it forms a separate district, called "The Lordship;" the chapel is situated near the bay, on the road to Riverstown.

**BALLYBRACK**, a hamlet, in that part of the parish of ROSSMERE which is within the barony of DECIES-without-DRUM, county of WATERFORD, and province of MUNSTER, 2 miles (S. E.) from Kilmacthomas; containing 28 dwellings and 165 inhabitants.

**BALLYBRAZILL**, a parish, in the barony of SHELBURNE, county of WEXFORD, and province of LEINSTER, 5 miles (S. E.) from New Ross; containing 384 inhabitants. This small parish is situated on the road from Wexford, by Ballinlaw Ferry, to Waterford, and was, during the disturbances of 1798, visited by the insurgent army, which, after the battle of New Ross, encamped at Slieve Keiltre, which is partly within its limits, and took possession of Ballysop, now the seat of the Rev. W. Gifford, which they made the head-quarters of the commander in chief. The lands are principally in tillage, and the system of agriculture is generally improving. A small domestic manufacture of woollen cloth is carried on, affording employment to a few persons. It is an improper curacy, in the diocese of Ferns, and is part of the union of St. Mary's, New Ross; the rectory is improper in the Marquess of Ely: the tithes amount to £100, payable to the impropriator, who pays annually to the curate £2 late currency. The church is in ruins. In the R. C. divisions it is included in the union or district of Suttons, of which the chapel is at Horeswood, in the parish of Kilmokea.

**BALLYBRENNAN**, a parish, in the barony of FORTH, county of WEXFORD, and province of LEINSTER, 5 miles (S. S. E.) from Wexford; containing 260 inhabitants. This parish is situated on the southern channel of Wexford haven, and on the road from Wexford to Rosslare Fort. It comprises 1030 statute acres 3 the system of agriculture has much improved, principally through the exertions of Messrs. H. and R. Jones, the latter of whom has reclaimed from the harbour about five acres of land, now forming a thriving plantation. A few of the inhabitants, during the season, are employed in the herring fishery. Ballybrennan Castle is the property of the Earl of Rathdown, and is occupied by Mr. R. Jones, who has a large corn store here, and has lately erected a windmill. The remains of the ancient castle, except a wall incorporated in the modern dwelling-house, have been taken down by the present tenant; several human bones were recently found near its site. The living is a rectory and vicarage, formerly included in the Wexford union, from which it was separated in 1831, in the diocese of Ferns, and in the patronage of the Bishop: the tithes amount to £57. 15. 6¾, in addition to which the incumbent receives £14. 1. 5½. out of the tithes of Killinick. The church is in ruins. In the R. C. divisions the parish is within the union or district of Tagoat.

**BALLYBRICKEN**.—See CAHIRELLY.

**BALLYBRITTAS**, a village and post-town, in the parish of LEA, barony of PORTNAHINCH, QUEEN'S county, and province of LEINSTER, 7¼ miles (N. E.) from Maryborough, and 33 miles (S. W. by W.) from Dublin; containing 168 inhabitants. This place is celebrated for a battle which was fought here, in the reign of Elizabeth, between a part of the army of the Earl of Essex and the Irish, led by the chieftains O'Dempsey and O'Moore, in which the former was defeated; and from the circumstance of the latter cutting off the high plumes worn by the English, the scene of the conflict was called "the Pass of Plumes." The village, which is situated on the high road from Dublin to Maryborough, consists of about 30 houses neatly built, and has a pleasing appearance. In the vicinity are Bellegrove, the residence of G. Adair, Esq.; Glenmalire, of Mrs. Trench; Rath, of T. Trench, Esq., the Derries, of R. M. Alloway, Esq.; and Ashfield, of H. Birch, Esq. Fairs are held on March 25th, May 12th, and Aug. 15th; petty sessions are held once a fortnight; and here is a station of the constabulary police. Near the village were formerly the remains of an ancient castle, which belonged to the O'Dempseys, Lords of Clanmalire, and was destroyed in the time of Cromwell.—See LEA.

**BALLYBROOD**, a parish, in the barony of CLANWILLIAM, county of LIMERICK, and province of MUNSTER, 3 miles (S.) from Cahirconlish; containing 1520 inhabitants. This parish, which is situated on the road from Cahirconlish to Herbertstown, comprises 2224 statute acres, as apportioned under the tithe act: about one-half is arable, and the remainder is meadow and pasture, with a small quantity of valuable bog. The soil is mostly fertile, and the system of agriculture improved; the principal crops are wheat, barley, oats, and potatoes. Basalt forms the principal substratum, and rises to a considerable elevation, forming the hill of Ballybrood: it assumes in some places a shivery slaty appearance, and in others is tabular and compact, but is suddenly terminated by a small rivulet between the church and the glebe-house, where the limestone formation commences. The limestone is of good quality, and great quantities are quarried and burnt upon the spot for manure. The principal residences are Ballybrood House, that of S. Maunsell, Esq.; Mount Minute, of W. Gabbet, Esq.; and Caherline House, now occupied by a farmer: there are also several large and well-built farm-houses. Fairs are held here on June 12th and Oct. 11th; two others named in the charter are discontinued. A constabulary police force is stationed here; the barrack has a small castellated tower. The living is a rectory and vicarage, in the diocese of Emly, with the vicarage of Isertlaurence, the rectories and vicarages of Kiltelly, or Listeely, and Rathjordan, and the entire rectory of Aglishcormick united at a period prior to any known record, which five parishes constitute the union of Ballybrood, and the corps of the precentorship of the cathedral of Emly, in the patronage of the Archbishop of Cashel: the tithes amount to £150, and of the whole benefice to £689. 6. 9¼. The parish church, built by aid of a gift of £500 from the late Board of First Fruits, in 1807, was burnt by the Rockites in 1822; and the present handsome edifice, in the early English style, with a tower surmounted with an octagonal spire, was erected in the following



year. The glebe-house was built by aid of a gift of £100 and a loan of £1500 from the same Board, in 1818: the glebe comprises 26 acres, of which 12 were procured in exchange for 12 acres of glebe at Isertlaurence, in 1815, when 14 more were added, subject to a rent of £4. 4. per acre. Independently of the glebe lands of the union, there are 221a. 3r. 26p. of land at Emly belonging to the precentorship, and let on lease at a rent of £31. 12. 4. per annum, making the entire value of the dignity, as returned by the Ecclesiastical Commissioners, £821. In the R. C. divisions this parish forms part of the union or district of Cahirconlish. A large school-house is now being built.

BALLYBUNNIAN, or BALLYBUNYAN, a village, in the parish of KILLEHENY, barony of IRAGHTICONNOR, county of KERRY, and province of MUNSTER, 8 miles (W. N. W.) from Listowel: the population is returned with the parish. This village, which is situated on a small bay, to which it gives name, in the mouth of the Shannon, has recently become a place of resort for sea-bathing, and is also much frequented on account of the highly interesting and romantic caverns with which its cliffs are indented. The bay is about 500 paces in breadth, and from it to Kilconly Point stretches a fine range of cliffs, presenting a line of coast of the most picturesque character: on the summit of one of the loftiest are vestiges of the old castle of Ballybunnian, with subterranean passages. The cliffs in many places are pierced with extensive caverns and rocky inlets of singular form and variety; those immediately contiguous to the bay, extend in numerous intricate passages, through which a boat may pass for a considerable distance parallel with the coast, without entering the open sea. Beyond these are others of greater depth and height, in one of which pyrites of copper abound; one of the insulated rocks is perforated with an arch, through which is a passage for boats; another extreme point is penetrated by a still loftier arch, and near it is a vast pillar of rock, rising out of the sea from a narrow base, and called the "Devil's Castle," or the "Eagle's Nest." One of the caverns is about 60 feet high in the interior; and there are several beautiful waterfalls from the summit of the cliffs, on one of which are the remains of Doon castle. These caverns and the geological formation of the coast were the subject of a treatise by W. Ainsworth, Esq., of Dublin, in 1834. Some of the mineral substances of part of the cliffs ignited spontaneously in 1753, and burnt for a considerable time, leaving curious traces of the action of the fire. Ballybunnian House, the property of the Gun family, is occasionally fitted up as an hotel; and there are several lodging-houses for the accommodation of visitors during the bathing season. A very profitable salmon fishery, the property of Christopher Julian, Esq., is carried on: the fish is of very fine quality, and great quantities are cured and sent to London in kits weighing about 40lb. each. Vessels of 50 tons' burden may enter the river at high water and sail up nearly a mile from the beach: and lighters pass up the Cashen a distance of eight miles, with the tide, with sand and sea-weed for manure.—See KILLEHENY.

BALLYBUR, a parish, in the barony of SHILLOGHER, county of KILKENNY, and province of LEINSTER, 4 miles (S. W.) from Kilkenny; containing 237 inhabitants. It is situated on the road from Kilkenny

to Callan, and comprises 655 statute acres, as apportioned under the tithe act. During the prelacy of David Hacket, who presided over the see of Ossory from 1460 to 1478, this place, which at that time had its own church, was annexed to the cathedral of St. Canice, Kilkenny, at the instance of its patron, R. Vole, Esq. It is a vicarage, in the diocese of Ossory, and forms part of the union of St. Canice, which is served by the vicars choral of the cathedral, to whom the rectory is appropriate. The tithes amount to £43. 8. 4. In the R. C. divisions it is partly in the union or district of St. Canice, and partly in that of Danesfort.

BALLYBURLEY, or PRIMULT, a parish, partly in the barony of LOWER PHILIPSTOWN, but chiefly in that of WARRENSTOWN, KING'S county, and province of LEINSTER, 3¼ miles (W. S. W.) from Edenderry; containing, with the parish of Coolcor, 1672 inhabitants. This parish is situated near the road from Edenderry to Philipstown, and comprises 5291 statute acres, as apportioned under the tithe act. The arable land is excellent, and in a very high state of cultivation: the Scottish system of agriculture, including a rotation of corn and green crops, with drill husbandry, was extensively and successfully introduced about twenty years since by G. and S. Rait, Esqrs. Limestone abounds, and is chiefly used for building and for making roads; a portion is burnt for lime. The parish is bounded on one side by the Yellow river, a stream deriving its name from the quantity of oxyde of iron with which the water is impregnated; on the north passes the Grand Canal, in its course to Tullamore. The principal seats are Ballyburley, that of J. Wakely, Esq., a fine old mansion in the Elizabethan style; Green Hill, of F. Longworth Dames, Esq.; Rathmoyle, of G. Rait, Esq.; Clonin, of S. Rait, Esq.; and Coolville, of T. Grattan, Esq. Petty sessions are held every alternate Wednesday at Fahy, near the village of Rhode. The living is a rectory, in the diocese of Kildare, to which the rectory of Coolcor was united by act of council, forming by prescription one benefice in the patronage of J. Wakely, Esq.: the tithes amount to £285. The church is a small neat building, erected in 1686 by J. Wakely, as appears from a stone over the doorway, bearing a rude sculpture of the founder's arms and a Latin inscription; the Ecclesiastical Commissioners have lately granted £136 for its repair. Within is a curious ancient monument representing in rude relief the family arms and the effigy of a warrior dressed in the full military costume of the age, with an inscription underneath, purporting that it was erected by T. Wakely, Esq., of this place, in memory of his wife Maud, daughter of Alderman W. Handcock, of Dublin, who died May 3rd, 1617, and also to the memory of himself and Catherine Cusack, sister of Maud: it further states that Thomas was the son of John Wakely, Esq., captain of 100 horse and 100 foot in the beginning of Queen Elizabeth's reign, which he governed to the advancement of her highness' service. There is neither glebe nor glebe-house. In the R. C. divisions this parish forms part of the union or district of Castropetre, or Edenderry: the chapel, which is situated at Rhode, is a large and well-built edifice in the form of a T. There is a school in connection with the Established Church, supported by subscription, to which children of all denominations are admissible.

**BALLYCAHANE**, a parish, partly in the barony of SMALL COUNTY, but chiefly in that of PUBBLEBRIEN, county of LIMERICK, and province of MUNSTER, 3 miles (N. by E.) from Croom; containing 1242 inhabitants. It is situated on the road from Limerick to Charleville, by way of Manister; and comprises 2103 statute acres, of which 1140 are under tillage, and about 800 are meadow and pasture; the remainder is bog or marshy land near Garran and on the boundary of the parish, near Tory hill, much of which is dug out, and the whole may be drained and cultivated at a trifling expense, as there is an ample fall to the Maigue river. The entire parish is based on a substratum of limestone, and several quarries are worked extensively. There are several handsome houses and cottages, the principal of which are Maryville, the residence of Hugh F. Finch, Esq.; Fort Elizabeth, of the Rev. J. Croker; and Ballycahane House, of Capt. Scanlon. The living is a rectory, in the diocese of Limerick, forming the corps of the prebend of Ballycahane in the cathedral church of St. Mary, Limerick, in the patronage of the Bishop; the tithes amount to £166. 3. 0¾. The church is a large edifice, in the early English style, with a tower, built in 1823 by aid of a loan from the late Board of First Fruits. There is no glebe-house: the glebe comprises five acres of excellent land. In the It. C. divisions the parish is included within the union or district of Fedamore; the chapel is a large plain edifice situated at Caherduff. The male and female parochial schools are principally supported by subscriptions from the rector, curate, and Mr. Finch, of whom the last-named gentleman gave the land on which the school-house was built by subscription. There are also two private schools in the parish. Not far from the church are the ruins of the ancient castle of Ballycahane, built by the family of O'Grady in 1496, near which numerous ancient silver and copper coins have been found; and near Tory hill are the remains of a church once belonging to the Knights Templars, and subsequently to the abbey of Nenagh. Near these is a lake, respecting which some strange traditions are extant.

**BALLYCAHILL**, a parish, in the barony of ELIOGARTY, county of TIPPERARY, and province of MUNSTER, 4 miles (W.) from Thurles, on the road from Nenagh to Cashel; containing 1818 inhabitants, of which number, 39 are in the hamlet. It comprises 3884 statute acres, as apportioned under the tithe act: the lands are principally under tillage; part of the bog of Ballynahow is within its limits; and there is abundance of limestone, which is quarried for building and burning. Castle Fogarty, the ancient seat of the O'Fogarty family, from whom it descended to its present proprietor, J. Lanigan, Esq., is a square castellated mansion, with embattled towers at the angles, and is situated in a fine demesne, comprising 450 statute acres, and richly embellished with wood. Prior Lodge, the property and residence of the Rev. Dr. Prior, is situated in a small but tastefully disposed demesne; and Montalt, the property of J. Lanigan, Esq., is now in the occupation of William Ryan, Esq. The hamlet is a constabulary police station. It is a rectory, in the diocese of Cashel, entirely inappropriate in Mrs. Carrol and Mr. Fogarty. The tithes amount to £246. 6. 10½., payable to the impropiators, who allow a stipend of £7 per annum to the curate of Holycross for the performance of the clerical

duties. The church is in ruins; the Protestant inhabitants attend divine service at the churches of Holycross and Moyaliffe. In the R. C. divisions it is united with Holycross; the chapel is a spacious and neat structure with a tower. There are three pay schools, in which are about 150 children. The remains of the castle of Ballynahow consist chiefly of a circular tower.

**BALLYCALLAN**, a parish, in the barony of CRANAGH, county of KILKENNY, and province of LEINSTER, 4¼ miles (W. by S.) from Kilkenny, on the road to Kilkennylea; containing 1807 inhabitants, and 5278 statute acres. An attempt was some years since made to discover coal, and a little culm was raised, but the undertaking was ultimately relinquished. Bellevan, now in the occupation of J. Waring, Esq., was the residence of the late J. Evans, Esq., who bequeathed about 1100 acres of land here, and a very large sum of money in trust for the benefit of the different charities and public institutions of Kilkenny. Here is a station of the constabulary police. It is a rectory and vicarage, in the diocese of Ossory, and forms part of the union of Callan: the tithes amount to £413. 3. 1. The church serves as a chapel of ease to that at Callan, and is in bad repair. Contiguous to it there is a glebe of two acres. In the R. C. divisions it is the head of a union or district, which comprises also the parishes of Kilmanagh and Killaloe, and part of Callan, and contains three chapels, situated respectively at Ballycallan, Kilmanagh, and Killaloe. There are two private pay schools, in which about 340 boys and 230 girls are taught.

**BALLYCANNEW**, a parish, in the barony of GOREY, county of WEXFORD, and province of LEINSTER, 4 miles (S.) from Gorey, on the road to Ferns, and near the river Owen-a-varra; containing 1167 inhabitants, of which number, 345 are in the village. It comprises 3600 statute acres. The village contains about 60 houses, and fairs are held on April 23rd, July 25th, Sept. 21st, Oct. 2nd, and Nov. 30th, for cattle. It is a rectory, in the diocese of Ferns, and is part of the union of Leskinfere, or Cloughb, and the corps of the treasurership in the cathedral of Ferns; the tithes amount to £192. The church is served by a curate appointed by the rector of Leskinfere; the Ecclesiastical Commissioners have lately granted £208 for its repair. There is a glebe of 4½ acres, on which is a small house. In the R. C. divisions it forms part of the union or district of Camolin, a considerable village in the parish of Tomb, where the chapel is situated. There is a place of worship for Primitive Wesleyan Methodists in the village, built a few years since. The parochial school is aided by a donation of £5 per annum from the rector: the school-house, with apartments for the master, was built at an expense of £80, defrayed partly by subscription and partly by a grant from the lord-lieutenant's fund; the master has in addition an acre of ground rent-free. The rector also contributes to the support of another school in the parish. A bequest of £3 per annum, late currency, by Mr. Windass, chargeable on the lands of Mangan, in the parish of Kiltrisk, is distributed annually among the poor. On clearing away a Danish fort, on a farm in this parish, two urns of unbaked clay were discovered, containing ashes and burnt bones.

**BALLYCARANEY**, or **BALLYCRANA**, a parish, in the barony of BARRYMORE, county of CORK, and

province of MUNSTER, 8 miles (S. S. E.) from Rathcormac; containing 1036 inhabitants. It comprises 6461 statute acres, as applotted under the tithe act, and valued at £3240 per annum: a very small portion is in pasture, and the remainder is under tillage. The gentlemen's seats are Lemlara House, that of Garrett Standish Barry, Esq., situated in a well-cultivated and highly improved demesne; Ballinaclashy, of the Rev. G. E. Cotter; and Ballycrana, of Jos. Wilson, Esq. It is a rectory, in the diocese of Cloyne, and forms part of the union of Lisgoold and corps of the precentorship in the cathedral of Cloyne: the tithes amount to £184. 12. 3¼. In the R. C. divisions also it is included in the union or district of Lisgoold.

BALLYCARNEY, a district parish, in the barony of SCARAWALSH, county of WEXFORD, and province of MUNSTER, 3 miles (W. by S.) from Ferns: the population is returned with the parishes of Ferns, Templeshambo, and Monart, out of which this district parish has been recently formed. The village, which is in the parish of Ferns, is situated on the eastern bank of the Slaney, over which is a neat stone bridge, and on the road from Enniscorthy to Newtownbarry: it has a penny post from Ferns, and is a constabulary police station. The district church is a handsome structure in the later English style of architecture, recently erected: the living is a perpetual curacy, in the diocese of Ferns, and in the patronage of the Rectors of Ferns and Templeshambo.

BALLYCARRY, a village, in the parish of TEMPLECORRAN, barony of LOWER BELFAST, county of ANTRIM, and province of ULSTER, 4½ miles (N. B.) from Carrickfergus; containing 247 inhabitants. This village is pleasantly situated about a mile from the shore of Lough Lame, opposite to Island Magee, and on the road from Carrickfergus to Larne: it comprises about 50 houses, and the inhabitants are partly employed in the spinning of yarn and weaving of linen cloth, and partly in agriculture. There is a penny post to Carrickfergus and Larne; and fairs are held on June 21st, Aug. 19th, and Oct. 31st. Here are the ruins of the ancient parish church, formerly a spacious and handsome cruciform structure.

BALLYCASTLE, a sea-port, market and post-town, in the parish of RAMOAN, barony of CAREY, county of ANTRIM, and province of ULSTER, 9¼ miles (N. E. by E.) from Dervock, and 132 miles (N.) from Dublin: containing 1683 inhabitants. This place, in the Irish language called *Ballycashlain*, or "Castletown," derived that name from a castle built here in 1609 by Randolph, Earl of Antrim, who was directed, by Jas. I. to raise "faire castels" at reasonable distances on his vast estates, that the country might be the more speedily civilized and reduced to obedience. The town is advantageously situated on the northern coast, at the head of the fine bay to which it gives name, and in a beautiful valley at the foot of Knocklayd, opposite to the island of Rathlin. It consists of the Upper and Lower Town, of which the latter, called the Quay, is separated from the former by a road bordered with fine trees, which, sheltered by the hills intervening between them and the coast, have attained a stately and luxuriant growth. The houses, amounting, in 1831, to 275 in number, are in general neatly built, and in both portions of the town are several of handsome appearance. Within the distance of half

a mile from Ballycastle are the elegant seats of C. McGildowny, Esq., Capt. Boyd, A. and J. McNeale, Esqrs., and several others. It was formerly a place of great manufacturing and commercial importance, abounding with various works upon a large scale, among which were extensive breweries, glass-houses, salt-works, and spacious warehouses 3 and in the immediate neighbourhood were extensive collieries, the produce of which formed a material article in its trade. In 1730, endeavours were made in the Irish parliament to erect it into a place of import and export, but were successfully opposed by the Irish Society and the corporation of Londonderry. It had a spacious harbour, in which 74-gun ships could anchor in safety in any weather, and upon the improvement of which £130,000 had been expended; also a pier and quay, the construction of which cost £30,000. But this high degree of prosperity, which the town attained under the auspices of Hugh Boyd, Esq., began to decline soon after that gentleman's decease, and all that at present remains of its trade is a small fishery carried on by a few boats in the bay. The harbour is now completely choked up; the pier and quay are a heap of ruins; the custom-house has been converted into a whiskey shop, the breweries are untenanted, the glass-houses have been converted into a carpenter's shops, and the mansion-house is a parish school. The collieries, which extended nearly a mile in length along the coast, and from which from 10,000 to 15,000 tons were annually exported, subsequently declined 5 the estate is now in chancery, and the works, which had been conducted with success from a very remote period, are discontinued. They were situated in the adjoining parish of Culfeightrin, but were always called the Ballycastle collieries, and occupied the northern face of Cross Hill, an eminence nearly 500 feet in height, of which, about 150 feet are formed by a cap of columnar basalt resting on alternating of strata sandstone and clay-slate, extending 150 feet in depth, immediately under which is the bed of coal, at an elevation of 200 feet above the level of the beach. No manufactures are carried on at present, with the exception of a few webs of linen, which are woven in the houses of some of the farmers; a little fishing is carried on in the 'bay, but the inhabitants are principally employed in agriculture. The market is on Tuesday, and a great market is held on the first Tuesday in every month; the fairs are on Easter-Tuesday, the last Tuesdays in May, July, and August, Oct. 25th, and Nov. 22nd, for Raghery ponies, horses, cattle, sheep, pigs, linen yarn, and pedlery. Here is a station of the constabulary police; also a coast-guard station, which is the head of a district comprising also the stations of Port Rush, Port Ballintrae, Port Balliutoy, Rathlin Island, Tor Head, Cushendun, and Cushendall, and under the charge of a resident inspecting commander. A manorial court, is held by the seneschal every month, for the recovery of debts and the determination of pleas to the amount of £20 by attachment and civil bill process; its jurisdiction extends over the entire barony of Carey, with the exception of Armoy. A court baron is also held in April and October; and petty sessions are held every alternate Tuesday. There is a very good market-house, and a commodious court-house, in which the courts and petty sessions are held.

A handsome church, in the Grecian style of architec-

ture, with a lofty octagonal spire, was erected in 1756, at the sole expense of H. Boyd, Esq.: the stone for building it was procured from the quarries in the parish, which were then worked on that gentleman's estate. It is a chapelry, in the diocese of Connor, endowed with £60 per ann., of which £20 per ann. is paid by the trustees of Primate Boulter's augmentation fund, and the remainder by the patron, H. Boyd, Esq., descendant of the founder. There is neither glebe-house nor glebe. The R. C. chapel is a small building; and there are places of worship for Presbyterians and Wesleyan Methodists the former in connection with the Synod of Ulster and of the third class. There are several schools in the town, principally supported by the resident gentry. H. Boyd, Esq., in 1762, built and endowed with the rental of the townlands of Carnside and Ballylinney, reserving only £40 for the incumbency of Ballycastle, 20 almshouses near the church, for poor men, or the widows of poor men who had worked eight years in the collieries or other works on his estate; they are still maintained, and are tenanted by the deserving poor of the town under the superintendence of the Primate, the Bishop, and the Chancellor of Connor for the time being, whom he appointed trustees for the management of the lands. There are some ruins of the castle from which the town derived its name; also some ruins of Bona Margy, a religious house founded in 1509 by Charles Mac Donnell, for monks of the Franciscan order, and one of the latest of those establishments which were founded in Ireland; the remains of the chapel are the most perfect. This is the burial-place of the Antrim family, who have put a new roof upon a small oratory erected over the ashes of their ancestors, over the window of which is a Latin inscription scarcely legible, importing that it was built in 1621 by Randolph Mac Donnell, Earl of Antrim. In 1811 was found, by the side of a rivulet near the town, a flexible rod of gold composed of twisted bars 38 inches long, hooked at each end, and weighing 20 ounces and a half; it was undoubtedly a Roman torques, and probably brought hither by some of the Danish or Scottish ravagers of Roman Britain. There is a strong chalybeate spring near the town; and on the shores are found chalcedony, opal, jasper, and dentrites.

BALLYCASTLE, a village, in the parish of DUNFEENY, barony of TYRAWLEY, county of MAYO, and province of CONNAUGHT, 15 miles (N. W.) from Ballina: the population is returned with the parish. This place is situated on the north-west coast, and commands a fine view of Downpatrick Head: the beach affords excellent accommodation for sea-bathing, and by the outlay of a little capital it might be made a delightful watering-place. Several improvements have already been made; many new houses have been built, a market-place is in course of erection, and a new line of road is now being constructed through the mountains to Belmullet, which will materially add to the advantages of the place. Petty sessions are held every Wednesday; it is a constabulary and chief revenue-police station, and has six fairs in the year, and a penny post to Killala.

BALLYCLARE, a market and post-town, partly in the parish of BALLYNURE, but chiefly in that of BALLYEASTON, barony of LOWER BELFAST, county of ANTRIM, and province of ULSTER, 93½ miles (N.) from Dublin;

containing 824 inhabitants. This place is situated close to the Six-mile-water, and at the extremity of the mail coach road, which branches off from that between Belfast and Antrim. The town, which is neatly built, contains about 180 houses, and is noted for its monthly linen market, and for its horse fairs, which are held on May 24th, July 19th, Aug. 23rd, and Nov. 22nd. There are places of worship for Presbyterians and Wesleyan Methodists, the former in connection with the presbytery of Antrim, and of the second class.

BALLYCLERAHAN, a parish, in the barony of IFFA and OFFA EAST, county of TIPPERARY, and province of MUNSTER, 4 miles (S. W.) from Fethard; containing 568 inhabitants. This parish, which forms part of the lands belonging to the see of Cashel, is situated on the road from Cashel to Clonmel, and is chiefly remarkable for its castle of great strength, said to have been built by Mocklerough More, or the "great Mockler," whose territories extended from this place to Nine-mile House, or, as it was then called, Mockler's Grange. This castle, opposite to which the Butler family erected a strong fortress on their own estate, was besieged by Cromwell, who in vain attempted to make any impression upon it, from an eminence since called *Crugg Denial Noi*, or the "Rock of the Nine Soldiers," from the loss of nine of his men who were killed by a discharge from the castle; but changing his position during the night, he assaulted it in the morning and obtained possession of it after an obstinate resistance. Mockler and his second son fell bravely defending the castle, and his eldest son, being taken prisoner, was hanged at the gate; another of his sons with a few of the family, escaped to France, but the rest of the garrison were put to the sword. The remains consist of a lofty square tower in one of the angles of the court, which is enclosed with very strong and high walls of stone; also part of a dwelling-house within the area, and, on the outside, the ruins of a chapel near the gateway. The parish comprises 1038 statute acres, as apportioned under the tithe act. It is a rectory, in the diocese of Cashel, and forms part of the union and corps of the deanery of Cashel; the tithes amount to £75. 0. 8. There is no church; the inhabitants attend divine service in the adjoining parish of Newchapel. The glebe comprises 11 acres. The R. C. parish is co-extensive with that of the Established Church; the chapel is a spacious building. There are two day schools, in which are about 70 boys and 20 girls.

BALLYCLOG, or BALLYNECLOG, a parish, in the barony of DUNGANNON, county of TYRONE, and province of ULSTER, 2 miles (N.) from Stewarts-town, on the road to Money more; containing 2786 inhabitants. This place formed part of the lands granted by Jas. I. to Sir Andrew Stewart, and with the exception of the lands belonging to the primate, which are in the manor of Cookstown, is wholly included within the manor of Stewarts-town. The parish is situated on Lough Neagh, and comprises, according to the Ordnance survey, 7796¾ statute acres, of which 3092¼ are in the lough. The lands are chiefly under tillage; there are about 15 acres of woodland and 20 of bog; the system of agriculture is in a highly improved state, and there is not a single acre of waste land in the parish. Coal, limestone, freestone, basalt, and quartz prevail; and many rare plants grow here, which are not found in any

other part of the country. Among the gentlemen's seats the principal are Steuart Hall, the residence of the Earl of Castlestewart; Belmont, of A. T. Bell, Esq.; and Drumkirk, of E. H. Caulfield, Esq. The lands of Belmont are an original freehold held by the Bells and Darraghs for more than three hundred years by allodial tenure, being the only lands in the country held by that title. The living is a rectory, in the diocese of Armagh, and in the patronage of the Lord-Primate; the tithes amount to £154. 12. 3¼. The church is a small plain ancient structure with a tower and spire; and in the churchyard are the family vaults of the Steuarts of Steuart Hall, and the Bells of Belmont, to whom some handsome monuments of freestone have been erected. The glebe-house was built by aid of a gift of £100 from the late Board of First Fruits, in 1792: the glebe comprises 97 acres, of which 7 are exhausted bog and altogether unprofitable. In the R. C. divisions this parish forms part of the union or district of Steuart's-town: the chapel is situated at the northern extremity of the parish. The Presbyterians have a place of worship at Brae. There is a school under the Trustees of Erasmus Smith's Charity; also three schools, situated respectively at Upper Back, Eirey, and Ochill, aided by annual donations from the Countess of Castlestewart; and a school at Drumkirk supported by Mrs. Caulfield. These schools afford instruction to about 230 boys and 200 girls; and there is also a private school of about 30 children at Drumbanaway. A considerable rivulet in this townland disappears beneath a hill and appears again on the shore of Lough Neagh, at a distance of three miles; and in the townland of Brae is a spring of excellent water issuing from between the basalt, freestone, and limestone strata, producing 290 gallons per minute, and ebbing and flowing at the new moon.

BALLYCLOGHY.—See MONEMOINTER.

BALLYCLOUGH, or LAVAN, a parish, partly in the barony of DUHALLOW, but chiefly in that of ORRERY and KILMORE, county of CORK, and province of MUNSTER, 3½ miles (W. N. W.) from Mallow; containing 3853 inhabitants. In March, 1691, a body of native forces in the interest of Jas. II. posted themselves at this place and began to throw up entrenchments; but on the approach of Major Culliford from Cork, with a detachment of 400 men, they were compelled to abandon their works. The village is situated on a gentle eminence at the opening of a vale, through which flows the river Finnow, formed by a collection of various springs, in its course to the Blackwater. Adjoining are the extensive boulding-mills of Messrs. Haines and Smith, driven by the Finnow, and generally giving employment to 25 persons. Fairs are held on Easter Monday, June 21st, Aug. 5th, and Sept. 19th, chiefly for cattle and pigs. A constabulary police force is stationed here. The new line of road from Mallow to Kanturk and Newmarket, runs through the parish, which comprises 9641 statute acres, as apportioned under the tithe act, and valued at £7905 per annum: the lands are chiefly arable, and there is neither mountain nor bog. Limestone abounds, and forms the substratum of the eminence on which the village is situated; and on the estate of Col. Longfield are indications of culm, but it has not yet been worked. The principal seat is Longueville, the noble mansion of Col. Longfield, representative of the late Viscount Longueville, who derived his title

from this place: the house, consisting of a centre and two spacious wings, is beautifully situated on the northern bank of the Blackwater, in the midst of some very rich and varied scenery. Near the village is Blossomfort, the neat residence of J. Smith, Esq.; and in the parish are Waterloo, the residence of H. Longfield, Esq.; Summerville, of J. N. Wrixon, Esq.; Kilpatrick, of W. J. M'Cormick, Esq., M.D.; and Ballythomas, of R. Bullen, Esq.

The living is a vicarage, in the diocese of Cloyne, with that of Drumdowney episcopally united, and in the patronage of the Bishop; the rectory is impropriate in Col. Longfield. The tithes amount to £781. 10., of which £381. 10. is payable to the impropiator, and £400 to the vicar, and the tithes of the whole benefice amount to £430. The church, a neat edifice with a square embattled tower crowned with pinnacles, was erected in 1830, partly by subscription, towards which the late Lord Lisle contributed £100 and Lord Arden and Col. Longfield £50 each, partly by a loan of £730 from the late Board of First Fruits, and partly by the sale of the pews. The glebe-house, a handsome and commodious residence, was built by the Rev. John Chester, the present incumbent: the old glebe, comprising only half an acre, has been enlarged by the addition of 13a. 3r., 13p., plantation measure, in reduction of the rent of which, at six per cent., a fine of £200 was paid by the late Board of First Fruits. In the R. C. divisions this is one of the four parishes that constitute the union or district of Kilbrin, also called Ballyclough the chapel, a thatched building in the village, is about to be converted into a school, and a new chapel erected. A school of about 20 boys and 40 girls is supported by subscription; a Sunday school of 10 boys and 20 girls is supported by the vicar, and there are four pay schools, in which are about 180 boys and 116 girls. A bequest of £4 per ann. late currency, from Nicholas Lysaght, Esq., is regularly paid by Lord Lisle and distributed among the poor. A lofty square tower in excellent preservation, and inhabited by the steward of R. E. P. Coote, Esq., formed part of Ballyclough Castle, built by a branch of the family of Barry, called Mac Roberts or Mac Robert-Barry: it is situated in a well-planted demesne, which has been laid out with a view to building, and was completely repaired about 30 years since, and a range of substantial out-offices has been subsequently added. Mount North, a fine old mansion of the Lysaght family, has been deserted for many years, and is now in a very dilapidated state. Near the high road was an obelisk, erected on four arches by the first Lord Lisle, which was destroyed by lightning in the winter of 1834, and the stones were thrown to a great distance. Near the village is a strong chalybeate spring, partly overflowed by a brook; and at Kilpatrick is another. At Kilgubbin is a planted Danish rath, which has been from time immemorial used as a cemetery for still-born children; the numerous graves of diminutive length, with proportionably small tombstones, have a very interesting appearance. The churchyard is the burial-place of the family of Lysaght, of Mount North, ennobled in the person of John, created Baron Lisle, of Mount North, Sept. 18th, 1758, and also of the Longfields of Longueville.

BALLYCLUG, a parish, in the barony of LOWER ANTRIM, county of ANTRIM, and province of ULSTER;

containing, with part of the post-town of Ballymena, called the village of Henryville, 3692 inhabitants. This place, with a district extending many miles around it, was the property of the ancient and princely sept of the O'Haras, who settled here during the reign of Hen. II., and whose ancient mansion still occupies the summit of a gently rising eminence near the village of Crebilly. During the insurrection in 1641, Cromwell wrested from them a considerable portion of the manor of Crebilly, or the "Kearte," which he divided among several of his adherents. Some of the timber about Crebilly is of very ancient growth; and there are several traces of the former splendour, and many traditions of the princely hospitality of the chiefs of the O'Hara sept. The parish comprises, according to the Ordnance survey, 8268¾ statute acres, about one-fifth of which is brush-wood and mountain, which is gradually being brought into cultivation] 150 acres are bog, 30 acres are woodland, and the remainder is arable and pasture. The soil is fertile, and the system of agriculture is greatly improved; the cultivation of wheat, for which the land is well adapted, has been recently introduced with success. Fairs are held at Crebilly on the 26th of June and 21st of August, for horses, black cattle, sheep, and pigs; they were formerly the largest in the province, but are now indifferently attended. Courts leet and baron are held annually; and a manorial court for the district of Kearte is held monthly by the seneschal, for the recovery of debts, with jurisdiction over the whole of this parish and parts of the parishes of Connor and Rathcaven. The living is a rectory and vicarage, in the diocese of Connor, formerly belonging to the chancellorship, but episcopally united to the impropriate curacy of Kildnriola on the death of the late Dr. Trail; the tithes amount to £129. 4. 7½. In the R. C. divisions this parish is united to Ballymena: the chapel, situated at Crebilly, was erected in 1810, near the ancient seat of the O' Haras. A school was built at Caugherty in 1829, one at Ballavaddan in 1800, and a parochial school is now being built under the management and patronage of the rector: there are also two other public schools, and a private and three Sunday schools. Col. O'Hara, in 1759, bequeathed £20 per annum to the poor of this parish, which is regularly distributed according to the will of the testator. There are some remains of the ancient parish church, also of Dunavaddan chapel; besides numerous remains of forts, intrenchments, and Druidical altars, and several moats and tumuli, scattered over the surface of this parish.

**BALLYCOLLON**—See **COOLBANAGHER**.

**BALLYCOLLONBEG**.—See **MOUNTMELICK**.

**BALLYCOMMON**, a parish, in the barony of LOWER PHILIPSTOWN, KING'S county, and province of ULSTER, 3½ miles, (W.) from Philipstown, on the road from Dublin to Tullamore, containing 1226 inhabitants. It comprises about 6730 statute acres, of which 4244 are apportioned under the tithe act: about 2503 acres are pasture, and 1743 arable land; and there are 2430 acres of bog, 50 of waste, and 5 or 6 of woodland. The living is a rectory, in the diocese of Kildare, and in the patronage of the Crown; the tithes amount to £138. 9. 2¾. The church has been lately repaired by a grant of £335 from the Ecclesiastical Commissioners. The glebe-house was built by aid of a gift of £450 and a loan of £160, in 1817, from the late Board of First Fruits; the glebe com-

prises 3a. 1r. 15p. In the R. C. divisions the parish forms part of the union or district of Philipstown. There is a school aided by private subscriptions, also a hedge school, in each of which are about 40 children.

**BALLYCONNELL**, a market and post-town, in the parish of TOMREGAN, barony of TULLAGHAGH, county of CAY AN, and province of ULSTER, 12½ miles (N. W. by W.) from Cavan, and 68 miles (N. W. by W.) from Dublin; containing 453 inhabitants. This place had its origin in the English settlement in the time of Jas. I., when Capt. Culme and Walter Talbot received 1500 acres, on which, at the time of Pynnar's survey in 1619, was a strong hewn 100 feet square and 12 feet high, with two flanking towers and a strong castle, three stories high, the whole occupying a site well adapted for the defence of the surrounding country. The town is situated on the road from Belturbet to Swanlinbar, and consists of two streets, together containing about 80 houses. The market is on Friday, and is well supplied with corn and provisions; and fairs are held on Jan. 3rd, Feb. 13th, March 17th, April 18th, May 16th, June 24th, July 29th, Aug. 29th, Sept. 26th, Oct. 25th, and Dec. 3rd, chiefly for cattle, pigs, and corn. It is a constabulary police station; the Easter and October sessions for the county are held here, and petty sessions every alternate Monday. The court-house is a handsome stone building; and attached to it is a bridewell containing three cells, with separate day-rooms and airing-yards for male and female prisoners. Here is the parish church, which has been lately repaired by a grant of £106 from the Ecclesiastical Commissioners. A school-house has been built at an expense of £227, defrayed partly by the incumbent, partly by the proprietor of the Ballyconnell estate, and partly by Government. Ballyconnell House, the residence of J. Enery, Esq., is beautifully situated in a fine demesne on the Woodford river, which winds through the extensive and well-wooded grounds in its course to Lake Annagh and Lough Erne, the house was erected in 1764, by the late G. Montgomery, Esq., on the site of the castle of Ballyconnell, which was entirely destroyed by an accidental fire. There is a chalybeate spring in the demesne.

**BALLYCONNICK**, a parish, in the barony of BARGY, county of WEXFORD, and province of LEINSTER, 7½ miles (S. W.) from Wexford, on the road to Banuow; containing 510 inhabitants. In a return to a royal visitation held in 1615, it was designated Ballycormick, and returned as a chapel to the prebend of Taghmon. The parish comprises 1445 statute acres, as apportioned under the tithe act, and is chiefly in tillage. It is a rectory, in the diocese of Ferns, and is part of the union and corps of the prebend of Taghmon, in the cathedral of Ferns: the tithes amount to £95. 1. 7. In the R. C. divisions it is included in the union or district of Rathangan and Clarestown. A parochial school, in which are about 30 boys and 20 girls, is supported by subscription.

**BALLYCONREE**, a hamlet, in the parish of DROM-CREHY, barony of BURREN, county of CLARE, and province of MUNSTER; containing 9 houses and 60 inhabitants.

**BALLYCONRY**, a parish, in the barony of IRAGHTI CONNOR, county of KERRY, and province of MUNSTER, 3½ miles (N. W. by W.) from Listowel: the population

is returned with the parish of Lisseltin. This small parish, which is also called *Ballyconry-derico*, is situated on the road from Listowel to Ballyhunnian; and comprises 1118 statute acres, of which 233¾ are arable, 540¼ are pasture, and 343¾ are bog. Some improvement has taken place in agriculture by the introduction of sand and sea-weed as a manure, brought in large quantities from Ballybunnian bay. Ballyconry House is the seat of Eyre W. Stack, Esq. In ecclesiastical matters this is a distinct parish, but in civil affairs it is considered as forming part of the parish of Lisseltin. The living is a vicarage, in the diocese of Ardfert and Aghadoe, with the vicarage of Kilfeighny and one-fifth part of the rectory of Ardfert united, together constituting the corps of the precentorship of Ardfert, in the patronage of the Bishop; the rectory is impropriate in Anthony Stoughton, Esq. The tithes amount to £36, payable in moieties to the incumbent and the impropiator; £2 per annum is payable to the curate of Lisseltin, who discharges the clerical duties: the tithes of the benefice payable to the incumbent are £179. 18. 8. The glebe lands of the precentorship lie in Ardfert; and comprise 115a. Or. lp., statute measure, let on lease at an annual rent of £27- 13. 10. In the R. C. divisions it is included in the union or district of Lisseltin.

BALLYCOOLANE, or CLOGHRAN-HIDART, a parish, in the barony of CASTLEKNOCK, county of DUBLIN, and province of LEINSTER, 4 miles (N.) from Dublin; containing 72 inhabitants. This place, which originally belonged to the priory of All Saints, passed, on the dissolution of that house, with its other possessions, to the mayor and corporation of Dublin. The gentlemen's seats are Haighfield, the residence of J. Martin, Esq., and Yellow Walls, that of W. Finn, Esq., both commanding fine views of the Dublin and Wicklow mountains, with the country adjacent. Here is a constabulary police station. The living is an impropriate curacy, in the diocese of Dublin, held with the vicarage of Finglass, and in the patronage of the Archbishop; the rectory is impropriate in the corporation of Dublin. There is no church, but the churchyard is still used as a burial-place. In the R. C. divisions the parish forms part of the union or district of Castleknock. There are two pay schools, in which are about 50 children.

BALLYCOR, a parish, in the barony of UPPER ANTRIM, county of ANTRIM, and province of ULSTER, 1 mile (N. by E.) from Ballyclare: the population is returned with the parish of Ballyeaston. This parish, which is situated on the road from Broughshane to Larne, and is bounded on the north and east by the Six-mile-water, comprises 7330 statute acres, according to the Ordnance survey. It is a rectory, in the diocese of Connor, and is partly one of the five parishes which constitute the union and corps of the prebend of Carn-castle in the cathedral of Connor, and partly one of the two which form the perpetual curacy of Ballyeaston.

BALLYCOTTON, a village and ploughland, in the parish of CLOYNE, barony of IMOKILLY, county of CORK, and province of MUNSTER, 4 miles (S. E.) from Cloyne; containing 856 inhabitants. This is an isolated portion of the parish, situated on the shore of a bay of the same name in St. George's channel, six miles from Poor Head, and consists of a scattered village comprising about 150 small houses: it is much frequented in the

summer for sea-bathing. At the entrance of the bay are two isles called the Ballycotton islands, situated five miles (W. by S.) from Capell or Cable Island, and about one mile from the main land. This is one of the five stations of the coast-guard that are comprised within the district of Youghal. A new district church for the accommodation of the inhabitants of Ballycotton and Churchtown was built not far from the village, in 1835, at an expense of £330, raised by subscription. The living is a perpetual curacy, in the patronage of the Bishop; and the curate's stipend is paid partly by the dean and chapter and the vicars choral of the cathedral church of Cloyne, to whom the tithes of the parish belong, and partly by the precentor, as rector of Churchtown. The male and female parochial schools for Ballycotton, Churchtown, and Kilmahon are situated at Ballybraher.

BALLYCROGUE, a parish, in the barony and county of CARLOW, and province of LEINSTER, 3 miles (S. E. by E.) from Carlow; containing 72 inhabitants. This small parish is situated on the river Burren, and consists of only one townland, comprising 385 statute acres. In civil matters it is considered as forming part of Ballinacarrig, and is one of the three parishes which constitute the union of Ballinacarrig or Staplestown, in the diocese of Leighlin: the tithes amount to £21. 2. 6. In the R. C. divisions it is in the district of Tullowmagrinagh.

BALLYCROY, a district, in the parish of KILCOMMON, barony of ERRIS, county of MAYO, and province of CONNAUGHT(f), 16 miles (S. E. E.) from Belmullet; containing 2925 inhabitants. This place is situated on Blacksod bay, and is deeply indented by the bay of Tulloghane, which, stretching far into the land, receives the waters of the river Owenmore. It consists of a large tract of bog, enclosed by an extensive range of mountains on the south and east, but exposed to the western storms, by which the crops, chiefly potatoes, are frequently destroyed, and the cultivators, who depend chiefly on the produce of their land, are reduced to a state of famine. Fish is abundant in the bay, but the inhabitants derive little benefit from this circumstance, being too poor to provide themselves with nets, lines, and boats to carry on the fishing with any profit. This is one of the three R. C. districts into which the parish is divided: the chapel at Cross Hill is an old thatched house appropriated to that purpose, the scanty means of the inhabitants being insufficient for the erection of a better.— See KILCOMMON.

BALLYCULTER, a parish, in the barony of LECALE, county of DOWN, and province of ULSTER; containing, with the post-town of Strangford, 2221 inhabitants. It is situated on Lough Strangford, and comprises, according to the Ordnance survey, (including islands and detached portions) 5177½ statute acres, of which 1758 are apportioned under the tithe act; about four-fifths are arable and pasture, and the remainder, excepting about 70 acres of woodland and 40 of water, is waste land and bog. The soil is very fertile, and the land is in a state of excellent cultivation; a considerable quantity of corn is sent to Liverpool and Glasgow. At Tallyratty are some lead mines, which were worked in 1827, and found very productive; the ore is considered to be of superior quality, but they are not now worked. Castle Ward, the splendid seat of

Lord Bangor; Strangford House, the residence of the Hon. Harriet Ward; and Strangford Lodge, that of J. Blackwood, Esq., are situated in the parish. The village is neatly built, and is one of the most pleasant in the county. A manor court is held at Strangford every three weeks by the seneschal of the lord of the manor, in whom are vested very extensive privileges; its jurisdiction extends over the parish and the river of Strangford. The living is a rectory, in the diocese of Down, and was formerly annexed to the deanery of Down, from which it was separated in 1834, and made a distinct rectory, in the patronage of the Crown; the tithes amount to £387, 15. 7. The church, a spacious and handsome structure, was erected in 1723, and a tower and spire were added to it in 1770: the Ecclesiastical Commissioners have lately granted £295 for its repair. There is a chapel at Strangford, the private property of Lord De Roos, of which the rector is chaplain. The glebe-house was built by aid of a gift of £450 and a loan of £50 from the late Board of First Fruits, in 1817: there is a glebe at Strangford, comprising 6a, 2r. 37p. Lord Bangor is about to build a glebe-house in or near the village for the residence of the rector. In the R, C, divisions the parish forms part of the union or district of Bailee; there are two chapels, one at Strangford and the other at Cargagh; and there are two places of worship for Wesleyan Methodists. In the village is a handsome school-house, with residences for a master and mistress, built in 1824, and supported by an annual donation of £50 from Lord Bangor, and a small donation from the rector. An infants' school is supported entirely by the Hon. Harriet Ward. These schools afford instruction to about 94 boys and 84 girls; and there are also two pay schools, in which are about 82 boys and 48 girls, and four Sunday schools. Near the church are four handsome alms-houses; built in 1832 at the expense of Lady Sophia Ward, who endowed them with £40 per annum, payable out of the estate of Lord Bangor for ever; the management is vested in three trustees, of whom the rector for the time being is one. Within the parish are three castles erected by De Courcy and his followers after the conquest of Ulster 3 one is situated close to the quay at Strangford, one on the creek below Castle Ward, and the third is Audley Castle on a rock opposite to Portaferry.

**BALLYCUMBER**, a hamlet, in the parish of **LEMANAGHAN**, barony of **GARRYCASTLE**, **KING'S** county and province of **LEINSTER**, 3 miles (W. S. W.) from Clara: the population is returned with the parish. This is a neat village, comprising 13 houses, pleasantly situated on the river Brosna, over which there is a good stone bridge, and on the road from Clara to Ferbane: it has a penny post from Clara. Ballycumber House is the handsome residence of J. Warnford Armstrong, Esq.; and about two miles distant is Castle Armstrong. Fairs for black cattle, sheep, and pigs are held on May 2nd and Dec. 1st.

**BALLYCUSLANE**.—See **BALLINCUSLANE**.

**BALLYDAIGH**.—See **BALTEAGH**.

**BALLYDEHOB**, a village, in the parish of **SKULL**, Western Division of the barony of **WEST CARBERY**, county of **CORK**, and province of **MUNSTER**, 8 miles (W. S. W.) from Skibbereen; containing 601 inhabitants. The village is situated on a new line, of road

formed by the Board of Works from Skibbereen to Rock island; and derives its name from its position at the confluence of three streams, whose united waters are crossed by a handsome stone bridge, below which they expand into a small but secure haven, near the termination of Roaring Water bay. It consists of a long and irregular street containing about 100 houses, some of which are large and well built; and is rapidly increasing in size and importance, particularly since the formation of the new road, which has made it a considerable thoroughfare, aided by its propinquity to the copper, mines of Cappach and the slate quarries of Audley's Cove and Filemuck, which renders it well adapted for business. Fairs for horses, cattle, sheep, pigs, and pedlery are held on Jan. 1st, Feb. 2nd, March 12th, Easter Tuesday, Whit-Tuesday, June 29th, July 15th, Aug. 15th, Sept. 8th, Oct. 10th, Nov. 1st, and Dec. 8th. A penny post to Skibbereen has been recently established; and here is a station of the constabulary police. A chapel of ease was built in 1829 by the late Board of First Fruits, at an expense of £600; it is a small handsome edifice, in the early English style of architecture, without a tower. A large and handsome R. C. chapel was also erected in 1826; and there is a place of worship for Wesleyan Methodists, A school, in connection with the Kildare-Place Society, and another at Liskeencreaghj are supported by the Cork Diocesan Association: and adjoining the R, C. chapel is a large school for boys and girls, built in 1835 by the Rev. J. Barry. Here is a dispensary, a branch to that at Skull, *which see*.

**BALLYDELOHER**, or **BALLYLOOHERA**, a parish, in the barony of **BARRYMORE**, county of **CORK**, and province of **MUNSTER**, 5 miles (N. E. by E.) from Cork; containing 1145 inhabitants. This parish, which is sometimes called Kilroan, but is more generally known by the name of Brooklodge, is situated on the road from Cork to Tallow. The hilly portions of this district, like most others in its vicinity, are shallow and stony, but are tolerably well cultivated, particularly near that branch of the Glanmire river which separates this parish from that of Caherlog. At Butlerstown are some very extensive paper-mills; there are also a spade and shovel manufactory and a small tuck-mill. Riverstown House, the beautiful residence of J. Browne, Esq., and formerly of Dr. Peter Browne, the celebrated Bishop of Cork and Ross in the early part of the last century, and also of Dr. Jemmett Browne, Bishop of Cloyne, is in this parish. It is a rectory, in the diocese of Cork, and forms part of the union and corps of the prebend of Killaspigmulane in the cathedral of St. Finbarr, Cork: the tithes amount to £177-10. The church of the union was formerly at Ballyvinny, but was suffered to fall to decay on the erection of a new church in this parish, a neat small edifice, built in 1829, in aid of which £625 was granted by the late Board of First Fruits. It is also in contemplation to erect another church or chapel near Watergrass hill. There is no glebe-house; but the entire glebe of the union, consisting of ten acres, is in this parish. In the R. C. divisions the parish is included in the union or district of Glauntane or New Glanmore. The parochial school is situated at Riverstown, half a mile from the church, and is principally supported by local subscriptions.



**BALLYDELOUGHY**, or **BALLYLOUGH**, a parish, in the barony of FERMOY, county of CORK, and province of MUNSTER, 1½ mile (E. by N.) from Doneraile; containing 718 inhabitants. This parish, which is situated near the river Funcheon, and on the south of the road from Doneraile to Mitchelstown, comprises 1200 statute acres, as apportioned under the tithe act, and valued at £1891 per ann.: the soil is good, and limestone exists in abundance. It is a vicarage, in the diocese of Cloyne, and forms part of the union and corps of the prebend of Glanworth in the cathedral of Cloyne; the rectory is impropriate in the Earl of Donoughmore. The tithes amount to £159. 16. 0½.. of which £69. 19. 5½. is payable to the impropriator, and the remainder to the vicar. The ruins of the church still remain in the burial-ground. In the R. C. divisions also it is included in the union or district of Glanworth: the chapel is at Ballyndangan. About 50 children are educated in a private school. The late Rev. John Kelleher, P. P. of Glanworth, bequeathed £50 towards the erection of a school-house at Ballyndangan, in aid of which an application will be made to the National Board. About a quarter of a mile to the north of the ruins of the church are those of the ancient castle of Ballylough. Ballyndangan the ancient seat of the family of Terry, is now occupied as a farm-house.

**BALLYDONNELL**, a parish, in the barony of ARKLOW, county of WICKLOW, and province of LEINSTER, 4½ miles (S. E.) from Rathdrum; containing 645 inhabitants. This parish, which is situated on the lower road from Arklow to Wicklow, comprises 2803 statute acres. It is a rectory and vicarage, in the diocese of Dublin and Glendalough, and forms part of the union of Castlemacadam: the ecclesiastical duties were separated from that union by act of council in 1830, by which Ballydonnell was included in the newly erected district parish of Redcross, the church of which is situated in that village.

**BALLYDRASHANE**. — See **BALLYRASHANE**.

**BALLYDUFF**, county of KERRY, — See **BENMORE**.

**BALLYDUFF**, a parish, in the barony of CORKAGXTINEY, county of KERRY, and province of MUNSTER, 7½ miles (N. E.) from Dingle; containing 420 inhabitants, of which number, 92 are in the village. This parish, which is situated near the road from Dingle to Tralee, comprises 9825 statute acres, as apportioned under the tithe act. Nearly one-half is mountain and bog, partly reclaimable; that portion of the land which is under tillage is of good quality. The only seat is Liscarney, the property of T. B. Hussey, Esq. The village contains 15 houses, and is a constabulary police station. The living is an impropriate curacy, in the diocese of Ardfer and Aghadoe, the rectory being wholly impropriate in the Earl of Cork; the tithes amount to £55, payable to the impropriator, out of which £10 per annum is allowed for the discharge of the clerical duties. There are some ruins of the church in the ancient burial-ground, near which is a small glebe. In the R. C. divisions this parish is included in the union or district of Castlegregory. On the border of the parish is a romantic glen, called Maharabo, where it is said the last wolf in this part of the country was killed; the particular spot is still called Wolf Step.

**BALLYEASTON**, a district parish, in the barony of UPPER ANTRIM, county of ANTRIM, and province of UL-

STER. on the road from Ballyclare to Larne; containing with, the post-town of Ballyclare and the grange of Doagh, 5892 inhabitants. It consists of the ancient parishes of Ballycor and Rashee, comprising, according to the Ordnance survey, 13,790½ statute acres; about one-half of which are arable. The village, which is 1½ Irish mile (N.) from Ballyclare, is situated at the junction of several roads, near the Six-mile-water, and in 1831 contained 61 houses. The living is a perpetual curacy, in the diocese of Connor, and in the patronage of the Prebendary of Carncastle: the income of the curate is £103. L. 6½. per ann., of which £69. 4. 7½ arises from tithe, £13. 6. 11. is added by the prebendary, and £20 from Primate Boulter's fund. The church was erected in 1786. There is neither glebe-hotise nor glebe. In the R. C. divisions it forms part of the union or district of Carrickfergus and Larne. There are four places of worship for Presbyterians; one in connection with the Synod of Ulster, of the first class 3 one with the Presbytery of Antrim, of the second class; one with the Seceding Synod, also of the second class; and one for Covenanters, which is open every alternate Sunday. There are four schools, in which are about 140 boys and 90 girls; also nine pay schools, in which are about 160 boys and 110 girls. — See **BALLYCLARE** and **DOAGH**.

**BALLYEGHAN**, a village, in the parish of CASTLETOWN-CONYERS, barony of UPPER CONNELLO EAST, county of LIMERICK, and province of MUNSTER, 5 miles (N. W.) from Charleville; containing 172 inhabitants. This small village, consisting only of a few thatched cabins, is situated on the road from Charleville to Balingarry, and gives name to the R. C. union or district, comprising the parishes of Castletown-Conyers, Kilmeedy and Drumcollogher 3 the chapel is a small building. Not far distant are the remains of a heathen temple. — See **CASTLETOWN-CONYERS**.

**BALLYELLIN**, a parish, partly in the barony of ST. MULLIN'S, but chiefly in that of Idrone East, county of Carlow, and province of LEINSTER, adjacent to Graigue and Goresbridge; containing 1760 inhabitants. This parish consists of two detached portions separated by the parish of Slyguff, one of which contains five townlands, and the other, two: it is bounded on the north by the river Barrow, which separates it from the county of Kilkenny, and over which there is a bridge at Goresbridge; and comprises 5266 statute acres, of which 4754 are apportioned under the tithe act and valued at £4052 per annum. Here is a quarry of black marble, used for tombstones and chimney-pieces. Ballyellin House is the residence of Walter Blackney, Esq. It is a rectory, in the diocese of Leighlin, and forms part of the union of Lorum: the tithes amount to £413. 1. 6½. The ruins of the church are situated within a burial-ground near, the road from Borris to Goresbridge. In the R. C. divisions it is in the union or district of Bagnalstown or Dunleckney. On the lands of Clowater are the ruins of a castle.

**BALLYFARNON**, a village, in the parish of KILRONAN, barony of BOYLE, county of ROSCOMMON, and province of CONNAUGHT, 3 miles (N. W-) from Keadue; containing 150 inhabitants. This is an improving place, and promises to increase in importance from the contemplated new mail coach road from Carrick-on-Shannon to Sligo, which is intended to pass through the village. A customary weekly market has been established 3 and

fairs are held on Feb. 9th, April 16th, May 19th, July 6th, Aug. 20th, Sept. 21st, Oct. 21st, and Dec. 17th. A constabulary police force and a revenue station have been established here; and there is a school of about 90 boys and 40 girls.—See KILRONAN.

**BALLYFEARD**, a parish, in the barony of KINNALLEA, county of CORK, and province of MUNSTER,  $4\frac{1}{2}$  miles (N. E. by E.) from Kinsale; containing 1337 inhabitants. This parish comprises 4500 statute acres, of which 3576 are apportioned under the tithe act and valued at £2460 per annum: about 3500 acres are arable and pasture, and 1000 waste and bog. The land is in general very good and principally under tillage; but agriculture, as a system, is comparatively unknown; the chief manure is sea-sand, which is brought from Menane Bridge, three British miles distant. It has been proposed to cut a canal from Belgooley to the river Menane, and application has been made to Government for that purpose, but nothing has been yet decided. The village contains 24 houses indifferently built; it is a constabulary police station, and petty sessions are held every alternate Wednesday. The living is a vicarage, in the diocese of Cork, and in the patronage of the Bishop; the rectory is impropriate in the Earl of Shannon; the tithes amount to £260, of which one-half is payable to the impropiator, and the other to the vicar. There is no church, but divine service is regularly performed in the parochial school-house, which is licensed for that purpose. The glebe comprises five acres, but there is no glebe-house. In the R. C. divisions this is one of the three parishes that constitute the union or district of Clontead; the chapel at Ballingarry is a plain thatched building. The parochial school and a Sunday school are under the superintendence of the vicar: there are also two pay schools in the parish.

**BALLYFERMOT**, a parish, in the barony of NEWCASTLE, county of DUBLIN, and province of LEINSTER, 3 miles (W. by S.) from Dublin 5 containing 402 inhabitants. It is intersected on the south side by the Grand Canal, and comprises 1178 statute acres, as apportioned under the tithe act, and valued at £3214 per annum. Ballyfermot Castle, an ancient building, is now the residence of Capt. Lamplin; the other seats are Johnstown, the residence of T. Daly, Esq., and Johnstown Lodge, of—Place, Esq. An extensive paper-manufactory, belonging to Messrs M<sup>o</sup>Donnell and Sons, in which from 70 to 80 persons are generally employed, is carried on at Killeen: the principal kinds made are bank-note paper for the Bank of Ireland, and printing paper for the Dublin newspapers. Within the enclosure of this establishment, which resembles a small town, are dwelling-houses for the workmen and their families; the house of the proprietor is pleasantly situated in some tastefully ornamented grounds. There is also in the parish a small manufacture of glue and parchment. It is a rectory, in the diocese of Dublin, and is part of the union of Chapelizod: the tithes amount to £130. The church is in ruins. In the R. C. divisions it is included in the union or district of Lucan, Palmerstown, and Clondalkin.

**BALLYFOIL**, a parish, in the barony of KINNALLEA, county of CORK, and province of MUNSTER, 10 miles (B. by N.) from Kinsale; containing 1291 inhabitants. This parish, which is called also *Bealfoyl* and *Poliplicke*, was formerly part of the possessions of

Tracton Abbey, and from time immemorial was reputed free from tithes, till brought within the operation of the tithe composition act. It is situated on the southern coast, and comprises 1304 statute acres, as apportioned under the tithe act. The soil is fertile, and about one-half of the land is under tillage; the remainder is in dairy farms. The system of agriculture is improved; the only manure is sea-sand, which is brought into Rocky bay and Roberts' Cove, two small coves in the parish, in large boats, of which several are employed in this trade. At Roberts' Cove is a valuable slate quarry, belonging to Sir Thomas Roberts, Bart., but it is not worked to any considerable extent. Britfieldstown, the seat of Sir Thomas Roberts, Bart., is pleasantly situated in a secluded spot above Roberts' Cove. On the same estate is Fort Richard, the residence of J. Galwey, Esq. The Cove affords a commodious shelter for vessels of 200 tons' burden, which occasionally arrive laden with coal, and return with cargoes of slate. The coast-guard station here is the most westerly of the eight stations that constitute the district of Cove. A little to the west, on the summit of Roberts' Head, is a ruined signal tower, from which is an interesting and extensive prospect. It is an impropriate curacy, in the diocese of Cork, and is part of the union of Tracton, where the Protestant inhabitants attend divine worship; the rectory is impropriate in the Earl of Shannon. The tithes amount to £109. 4. 6. the whole of which is payable to the impropiator. The church has long been a ruin. In the R. C. divisions it forms part of the union or district of Kinnalee or Tracton. The parochial male and female schools are supported by the Cork Diocesan Society; there is also a hedge school in the parish.

**BALLYGARTH**, a parish, in the barony of LOWER DULEEK, county of MEATH, and province of LEINSTER, 4 miles (N. W.) from Balbriggan; containing 96 inhabitants. This parish is situated on the Nanny water, on the eastern coast, and is skirted on the west by the mail coach road from Dublin, by Balbriggan, to Drogheda. It comprises 810 statute acres, of which 758 are apportioned under the tithe act: the lands are principally under grass, and the parish is remarkably well planted; the hedge-rows abound with thriving trees, and the scenery is generally pleasing. Ballygarth Castle, the seat of Lieut.-Col. T. Pepper, is picturesquely situated on the banks of the Nanny water 5 the demesne, which is well wooded, comprises 486 statute acres, and contains the ruins of the ancient parish church. Corballis House, the seat of J. Smith Taylor, Esq., is pleasantly situated in a demesne of 372 statute acres of fertile land. At the mouth of the Nanny water is a coast-guard station, which is one of the nine that constitute the district of Swords. The living is a rectory, in the diocese of Meath, and in the patronage of the Crown; the tithes amount to £62. There is neither church nor glebe-house 5 near the ruins of the old church are two acres of glebe, and there are other detached portions, amounting in the whole to four acres. In the R. C. divisions the parish forms part of the union or district of Stamullen.

**BALLYGARUFF**, a village, in the parish of TEMPLETOGHER, barony of BALLYMOE, county of GALWAY, and province of CONNAUGHT,  $2\frac{1}{2}$  miles (W. S. W.) from Balymoe, on the road from Dunmore to Castlerea; containing 15 dwellings and 72 inhabitants.

## BAL

**BALLYGAWLEY**, a market and post-town, and a parish, partly in the barony of CLOHER(s), and partly in that of DUNGANNON, county of TYRONE, and province of ULSTER, 13 miles (S. B.) from Omagh, and 74 miles (N. W. by N.) from Dublin; containing 4438 inhabitants, of which number, 972 are in the town. The lands and manor of Moyenner and Balegalle were granted by Jas. I. to Capt, William Turvin, but he neglecting to comply with the conditions of the grant, they were afterwards granted, in 1614, to Sir Gerard Lowther, who erected on the bank of a small river a very extensive castle, which he enclosed within a bawn of stone and lime and made a place of great strength. This castle was destroyed, in 1642, by the insurgents under Sir Phelim O'Nial: the walls and two towers of the bawn, with part of the castle walls, are still remaining; and a modern house has been recently erected on the site. The town is situated on the mail coach road from Dublin to Londonderry, and consists of three streets and a market-place; it contains about 250 houses, some of which are large and well built, and is the property of Sir Hugh Stewart, Bart., whose handsome mansion, Ballygawley House, is about two miles distant from the town. Innismagh, the seat of Col. Verner, Anahoe, of H. Crossle, Esq.; and Martray, of Mervyn Stewart, Esq., are within the parish. A small manufacture of gloves is carried on in the town, which, from the goodness of the materials and the neatness of the workmanship, are in general demand. There is an extensive brewery, that has acquired celebrity for the quality of its ale, and a large distillery of malt whiskey has been established. The market is on Friday; it is amply supplied with provisions of all kinds, and every alternate week a large quantity of linen cloth is exposed for sale. Fairs are held on the second Friday in every month, principally for the sale of cattle, sheep, and pigs. A constabulary police force has been stationed here; petty sessions are held once a fortnight; and as the head of the manor of Moyenner or Ballygawley, manorial courts are held in the town for the recovery of debts not exceeding 40s. This district was constituted a parish in 1830, by an order of council under the provisions of an act of the 7<sup>th</sup> and 8<sup>th</sup> of Geo. IV., when eighteen townlands were separated from the parish of Errigal-Kerogue, in the barony of Clogher, and twelve from that of Carrenteel, in the barony of Dungannon, and formed into the parish of Ballygawley. These townlands are situated near the mountains and contain some good land, particularly on the north-east, where the soil is good and well cultivated. The living is a perpetual curacy, in the diocese of Armagh, and in the alternate patronage of the Rectors of Errigal-Kerogue and Carrenteel. The curate's income is £70 per annum, contributed in moieties by the rector of Errigal-Kerogue and the archdeacon of Armagh, as incumbent of Carrenteel. The church is a small but handsome edifice, in the later English style, erected at an expense of £1000, of which sum, £900 was a gift from the late Board of First Fruits. There is a place of worship in the town for Presbyterians in connection with the Synod of Ulster, of the third class; also a Baptist meeting-house in the parish. A boys' school is supported by Sir Hugh Stewart, and there is a school at Knock any, together affording instruction to about 130 boys and 130 girls; there is also a private school at Lisgonnell of about 70 boys and 30 girls.

## BAL

**BALLYGERVIN**.—See CARRIGALINE.

**BALLYGIBBON**, a parish, in the barony of UPPER ORMOND, county of TIPPERARY, and province of MUNSTER, 4 miles (E.) from Nenagh; containing 1074 inhabitants. It is situated on the turnpike road from Nenagh to CloghJordan, and comprises about 650 acres, as apportioned under the tithe act. There is a considerable tract of bog, and limestone abounds in the parish. Ballygibbon, the residence of D. E. Young, Esq., and Glanahilty Castle, the property of J. C. Fitzgerald, Esq., and now in the occupation of W. Kennedy, Esq., are the principal gentlemen's seats. A brewery at Bantis is conducted on an extensive scale by Edward Kennedy, Esq., who has also an extensive distillery at CloghJordan. It is a rectory and vicarage, in the diocese of Killaloe, and is part of the union of Ballymackey: the tithes amount to £10 L 10. 9¼. There are some remains of the ancient church. In the R. C. divisions it forms part of the union or district of Toomavarra or Aghnamadle; the chapel is situated in the parish of Ballymackey.

**BALLYGLASS**, a village and post-town, in the parish of TOWAGHTY, barony of CARRA, county of MAYO, and province of CONNAUGHT, 8½ miles (S. E. by S.) from Castlebar, and 116 miles (W. by N.) from Dublin, on the road from Hollymount to Castlebar: the population is returned with the parish. Petty sessions are held every alternate Friday in a small court-house; and it is a station of the constabulary police. In the vicinity are several gentlemen's seats, which are noticed in the account of the parish.

**BALLYGORMAN**, a village, in the parish of CLONCHAJ barony of ENNISHOWEN, county of DONEGAL, and province of ULSTER, 4 miles (N. W. by N.) from Malin; containing 227 inhabitants. It is situated at the extremity of the promontory of Malin Head, and is the most northern village in Ireland. A signal tower has been erected by order of the Board of Admiralty; and, not far distant, a small pier and harbour are in course of formation by excavating the solid rock. There are two coast-guard stations, one at the Head and another at Glengad. On a ledge of rock near the Head a small basin has been scooped out, where, at every tide, is deposited a small quantity of water, which the country people consider efficacious for sores.—See CLONCHA.

**BALLYGRIFFIN**, a parish, in the barony of CLANWILMAM, county of TIPPERARY, and province of MUNSTER, 3½ miles (W.N.W.) from Cashel; containing 1383 inhabitants. It is situated on the river Suir, which is here crossed by a bridge, and comprises 2778 statute acres, as apportioned under the tithe act, of which 960 acres are bog. Lisheen, the seat of Sir J. J. Fitzgerald, Bart., is pleasantly situated in a well-planted demesne. It is a rectory, in the diocese of Cashel, and is part of the union of Relickmurry or Athassel 3 the tithes amount to £191. 8. 7. In the R. C. divisions it forms part of the union or district of Annacarry. There is a pay school, in which are about 50 boys and 30 girls. There are some remains of a castle, near which are the ruins of an ancient church or chapel.

**BALLYGUNNER**, a parish, in the barony of GAULTIER, county of WATERFORD, and province of MUNSTER, 3 miles (E. S. E.) from Waterford 5 containing 709 inhabitants. This parish is situated on the road from Waterford, which here divides into two branches lead-

ing respectively to Passage and Tramore; it comprises 1369 statute acres, as applotted under the tithe act. Near the point where the road divides is a stone which is supposed to have been, part of an ancient cromlech, from which circumstance the adjacent house, belonging to Mr. Reynett, derived its appellation Mount Druid. A constabulary police station has been established, and petty sessions for the division are held, every fortnight, at Callaghan, in this parish. It is a vicarage, in the diocese of Waterford, and is part of the union of Ballynakill; the rectory is appropriate to the Dean and Chapter of the cathedral church of Waterford. The tithes amount to £157. 7. 4. of which £92. 19. 3. is payable to the dean and chapter, and £64. 8. 1. to the vicar. In the R. C. divisions it forms part of the union or district of Trinity Within and St. John, Waterford, and contains a chapel. A school is supported by an annual donation of £21 from — Fitzgerald, Esq.

**BALLYGURRUM**, or **BALLYGORUM**, a parish, in the barony of **IDA**, county of **KILKENNY**, and province of **LEINSTER**,  $4\frac{1}{4}$  miles (W. S. W.) from New Ross; containing 693 inhabitants. This parish is situated on the river Barrow, and comprises 1827 statute acres, as applotted under the tithe act, and valued at £1655 per annum. The village is pleasantly situated near the confluence of the Suir and Barrow. Here is a square tower or castle, built at an early period by the Fforstall or Forestall family, which afterwards belonged to the Aylwards, whose name is perpetuated in that of Aylwardstown, the adjacent property of the Earl of Besborough, and now the seat of the family of Strange. The scenery of the immediate neighbourhood is highly interesting, and is embellished with Ringville, the seat of Lady Esmonde, and Rochestown, that of — Forestall, Esq. It is a vicarage, in the diocese of Ossory, and forms part of the union of Rossbercon; the rectory is impropriate in the Corporation of Waterford. The tithes amount to £165, of which £110 is payable to the corporation, and £55 to the vicar. In the R. C. divisions it forms part of the union or district of Slieuagh. There is a pay school, in which are about 50 children.

**BALLYGURTEEN**.—See **KILMEEN**, county of **CORK**.

**BALLYHACK**, a village, in the parish of **ST. JAMES**, barony of **SHELBURNE**, county of **WEXFORD**, and province of **LEINSTER**,  $6\frac{1}{2}$  miles (N. W.) from Fethard; containing 258 inhabitants. This place is situated at the outlet of the rivers Barrow, Suir, and Nore, in Waterford harbour, and is chiefly supported by the shipping that anchor in the estuary, where, both at the quay and in the anchorage grounds, large vessels may ride securely in all states of the weather: the decrease in the amount of its population, within the last seven years, is attributable to the growth of Arthurstown, in the same parish. It is a fishing station; and a small trade is carried on in corn and pigs for the Waterford market. Fairs are held on the Thursday after Trinity Sunday, March 25th, June 17th, 24th, and 29th, July 26th, Aug. 24th, and Sept. 29th. Here are the ruins of a castle; and there was anciently a commandery, which belonged to the grand priory of Kilmainham, and was subordinate to that of Kilcloghan.—See **JAMES (ST.)**.

**BALLYHAISE**, a market and post-town, in the parish of **CASTLETERRA**, barony of **UPPER LOTJGHTEE**, county of **CAVAN**, and province of **ULSTER**,  $3\frac{1}{2}$  miles (N.

W.) from Cavan, and 59 miles (N. W.) from Dublin, on the road from Cavan to Cootehill; containing 142 houses and 761 inhabitants. Ballyhaise House, the seat of W. Humphreys, Esq., is a spacious mansion, with an elevated front curiously ornamented with arches. The linen trade was formerly carried on here to a very considerable extent, but is now extinct. There is a tanyard, employing 7 or 8 persons; and near the town are some extensive flour and oatmeal-mills. The market is on Saturday; and fairs are held on the 1st of March, April 11th, May 18th, June 20th, July 3th, Aug. 30th, Oct. 3rd, Nov. 6th, and Dec. 13th, chiefly for horses, cattle, and pigs. The market-house is an arched edifice built of brick, and of singular appearance. Here is a station of the constabulary police. The parochial church, a remarkably neat edifice in excellent repair, is situated just without the town; and there is also a R. C. chapel.—See **CASTLETERRA**.

**BALLYHALBERT**, a parish, in the barony of **ARDES**, county of **DOWN**, and province of **ULSTER**, 3 miles (N. E.) from Kirkcubbin: the population is returned with the union of St. Andrew's. It comprises, according to the Ordnance survey (including islands), 4012 statute acres. The village, which in 1831 contained 322 inhabitants, is situated on the eastern coast, and on the road from Portaferry to Donaghadee: it contains about 70 houses, and is a coast-guard station, forming one of the twelve which constitute the district of Donaghadee. Off the coast is Burr Island, the most eastern point of land in Ireland. The parish is in the diocese of Down, and is one of the three of which the vicarages were consolidated by the 2nd of Queen Anne into the union of Ballywalter, or vicarage of St. Andrew's; the rectory is appropriate to the Lord-Primate. The tithes amount to £388. 2. 6., of which £258. 15. is payable to the appropriator, and £129. 7. 6. to the incumbent. On the next avoidance of the benefice of St. Andrew's, this parish will become a separate living, in the patronage of the Lord-Primate. There are some remains of the old church near the village. In the R. C. divisions it forms part of the union or district of Lower Ardes or Ballygelget. There is a place of worship for Presbyterians in connection with the Synod of Ulster; also a school.

**BALLYHALE**, a village, in the parish of **DERRYNAHINCH**, barony of **KNOCKTOPHER**, county of **KILKENNY**, and province of **LEINSTER**, 1 mile (S. by E.) from Knocktopher, on the road from Kilkenny to Waterford; containing 69 houses and 369 inhabitants. Fairs are held on Jan. 5th, March 28th, May 10th, July 9th, Sept. 21st, Nov. 11th, and Dec. 8th. The parochial R. C. chapel, a neat building with an ancient tower, is situated at this place, which gives name to the union or district, comprising the parishes of Derrynahinch, Knocktopher, Aughavillar, and Killeasy, and parts of those of Burnohurch, Jerpont, and Kells, and containing four other chapels, besides a friary chapel—See **DERRYNAHINCH**.

**BALLYHANE**, or **BALLYHEAN**, a parish, in the barony of **CARRA**, county of **MAYO**, and province of **CONNAUGHT**,  $4\frac{1}{2}$  miles (S. by W.) from Castlebar; containing 3734 inhabitants. This parish is situated on the road from Castlebar to Ballinrobe, and is principally under tillage 3 it contains Kilboyne House, the residence of Sir S. O'Malley, Bart. Fairs are held on July 4th, and

Aug. 20th. It is a rectory and vicarage, in the diocese of Tuam, and forms part of the union of Burriscarra, the church of which, a neat plain edifice, is situated in this parish, and has been lately repaired by a grant of £269 from the Ecclesiastical Commissioners: the tithes amount to £165. In the R. C. divisions it is part of the union or district of Castlebar: the chapel is a good slated building. At Drumrathcahil is a school of 76 boys and 40 girls; and there are two pay schools. At Kinturk are the ruins a fine old castle, formerly one of the residences of Grace O'Malley.

BALLYHAUNIS, a market-town, in the parish of ANNAGH, barony of COSTELLO, county of MAYO., and province of CONNAUGHT, 9 miles (W. by N.) from Castlerea, and 97½ miles (W. by N.) from Dublin, on the road from Castlerea to Castlebar: the population is returned with the parish, A monastery was founded here for friars of the order of St. Augustine, and largely endowed by the family of Nangle, who afterwards took the name of Costello: it subsisted till the reign of Jas. I., and at the commencement of the insurrection in 1641 was restored by some friars of the same order. The remains of the ancient buildings consist only of the walls of a church, with two small wings connected with it by arches; on the site of the conventual buildings a modern house has been erected, which is at present occupied by Augustinian friars. The market is on Tuesday; and fairs are held on June 1st, July 2nd, September 22nd, and October 29th, chiefly for horses and cattle. The town contains a constabulary police station, and has a penny post to Clare and Frenchpark.— See ANNAGH.

BALLYHEA, a parish, partly in the barony of ORRERY and KILMORE, but chiefly in that of FERMOY, county of CORK, and province of MUNSTER, 2 miles (S. S. E.) from Charleville; containing 1591 inhabitants. At this place was an ancient castle belonging to the Fitzgerald family, called Castle Dod, which was taken in 1642 by Lord Inchiquin, on which occasion 200 of the Irish were slain. The parish is situated on the river Awbeg, and is intersected by the mail coach road from Cork to Limerick. It comprises 5235 statute acres, as apportioned under the tithe act, and valued at £5151 per ann.: the greater portion is under tillage, held in large farms; the land is generally good, and there is some good grazing land, on which store cattle are fattened for the Cork market. Limestone gravel is found in abundance, and burnt for manure. The only seat is Castle Harrison, the residence of Standish Harrison, Esq., erected on the site of Castle Dod. It is a vicarage, in the diocese of Cloyne, forming the corps of the prebend of Ballyhea in the cathedral of Cloyne, and united also to the vicarage of Rathgoggan; the rectory is appropriate to the vicars choral of the cathedral of Christchurch, Dublin; the tithes amount to £400. The church has been long in ruin, and, from its extent and its ornamental details, appears to have been a spacious and handsome edifice. The glebe comprises 2½ acres, la the R. C. divisions the greater portion of the parish is united with the parishes of Ardskeagh, Cooline, Emerick or Imphrick, Aglishdrinagh, and part of the parish of Shandrum: the chapel, a spacious building on the border of Aglishdrinagh, was erected in 1831, on a site given by Mr. Harrison. There are two pay schools, in which are about 50 children.

BALLYHEIGUE. or BALLYHEIGH, a parish, in the barony of CLANMAURICE, county of KERRY, and province of MUNSTER., 10 miles (N. N. W.) from Tralee; containing 3766 inhabitants. This parish is situated on a bay of the same name on the western coast, and includes within its limits the promontory of Kerry Head; it comprises 8100 statute acres, the greater portion of which is mountain, bog, and waste. "With the exception of two farms only, the whole parish is the property of Col. J. Crosbie, who is resident j the farms are large and are held on old leases immediately from the head land lord. The lands under tillage are rendered fertile by the abundance of sea manure which is procured upon the coast: several of the low boggy tracts are defended only by sand hills from the irruption of the sea. From its exposed situation, being open to the Atlantic on the north, south, and west, timber attains little growth. Good brown-stone for building is found near the shore, Ballyheigue Castle, the seat of Col. J. Crosbie, is a superb structure, in the later English style of architecture, erected after a design by Mr. R. Morrison, and situated in an extensive demesne tastefully disposed and highly embellished. Ballyheigue has been made a penny post to Tralee; and a patent has been obtained for holding fairs, but none have been yet established. A seneschal's court is occasionally held for the manor;\$ and the petty sessions for the district are also held here. The living is a rectory and vicarage, in the diocese of Ardfert and Aghadoe, and in the patronage of the Bishop: the tithes amount to £290. 15. 4. The church is a small but neat edifice, erected on the site of the former structure by aid of a gift of £800 from the late Board of First Fruits, in 1814, The glebe-house was built by aid of a gift of £350 and a loan of £450 from the same Board, in 1820: the glebe comprises 20 acres. In the R. C. divisions the parish forms part of the union of Killury or Causeway, and contains a chapel. In the parochial school are about 20 boys and 20 girls; and there are four pay schools, in which are about 480 children.

The coast, for the greater part, is a long, low, and sandy strand, and very dangerous to vessels embayed near it. The bay of Ballyheigue lies between Tralee bay and Ballyheigue or Kerry Head, which latter is situated in lat 52° 24'40" (N.), and lon, 9° 54' (W.); it affords no shelter for vessels, and has been frequently mistaken for the Shannon, in consequence of the latitude of Loop Head being inaccurately laid down in the charts. A coast-guard station is placed here, forming one of the five which constitute the district of Listowel; and there is also a constabulary police station. The scenery along the coast is bold and in some places strikingly grand; the bay is frequented during the summer months for sea-bathing; and in the neighbourhood is a remarkably fine spa. About two miles to the north of Ballyheigue are the remains of the small castle of Ballingarry, built by Col. D. Crosbie in the war of 1641, for the defence of a narrow isthmus leading to a small peninsula in which he had sheltered his English tenantry from the attacks of the native insurgents; they received supplies here from the opposite side of the Shannon, sent by the friends of Lord Inchiquin, but the place was at length taken through the treachery of a servant. About two miles to the north of Ballyheigue castle are the remains of a small chapel, dedicated to Saint M<sup>c</sup>Ida. Very fine amethysts and Kerry diamonds are found in the cliffs of

Kerry Head; they are procured by persons suspended by ropes from the cliffs, and detach them with hammers from the crevices of the rocks. Near the ruins of Ballingarry castle is Minegahane, near which the swell that precedes stormy weather produces a sound among the rocks resembling the discharges of cannon.

BALLYHEO'GUE, a parish, partly in the barony of BANTRY, and partly in that of SHELMAIER, county of WEXFORD, and province of LEINSTER, 6 miles (S.) from Enniscorthy; containing 928 inhabitants. This parish, which is situated on the road leading along the west bank of the river Slaney from Wexford to Enniscorthy, comprises 4240 statute acres, as apportioned under the tithe act, and in the cultivation of which the improved system has been adopted: there are about 60 acres of underwood, and the remainder is principally arable. Bellevue, formerly the residence of the late Rt Hon. G. Ogle, and now the seat of Anthony Cliffe, Esq., is an elegant mansion, with conservatories and every appendage, beautifully situated in an extensive demesne on the banks of the Slaney; the principal front is towards the river, and consists of a centre with a noble portico of eight Ionic columns, and two boldly projecting wings: the grounds are tastefully laid out, and the whole forms an interesting feature in a landscape of great beauty. Birchgrove, the seat of Admiral Wilson; and M<sup>c</sup>Mines, that of P. King, Esq., consisting of the ancient castle of that name, with some later additions, are also in this parish, and are both finely situated on the banks of the Slaney. The Slaney is navigable to Pool-Darragh (which part of the river separates this parish from that of Ballinaslaney) for the largest ships that can cross the bar of Wexford harbour, and to Enniscorthy for vessels of smaller burden. The contemplated canal for completing the navigation for vessels of large burden between Wexford and Enniscorthy will, according to the proposed plan, commence opposite Bellevue, at the townland of Pool-Darragh, in the parish of Ballinaslaney, and continue along the east bank of the river to within half a mile of the bridge at Enniscorthy, a distance of 6½ English miles. During the season an extensive salmon fishery is carried on in the river. It is an inappropriate curacy, in the diocese of Ferns, and is part of the union of Killurin: the tithes, amounting to £135. 13. 10¼., are appropriate to the curacy, except those of the townland of Ballyheogue, which are merged in the rent. In the R. C. divisions it forms part of the union or district of Bree; the chapel, situated at Galbally, is a handsome building with a residence for the priest, erected at an expense of £2000 by J. EL Talbot, Esq., of Talbot Hall, who also endowed it with 15 acres of land for the use of the priest. Attached to the chapel is a school, partly supported by subscription; and there are three pay schools, in which are about 76 children. The late Rt. Hon. G. Ogle, who resided at Bellevue, was a great promoter of the improved system of agriculture in this country, and author of the popular ballad of "Molly Asthore," and several other admired productions.

BALLYHOE, a hamlet, in the parish of DRUMCONDBA, barony of MORGALLION, county of HEATH, and province of LEINSTER, 3½ miles (N.) from Drumcondra containing 8 houses and 52 inhabitants; It is situated on the old road from Drumcondra to Carrickmacross, and is a station of the constabulary police.

BALLYHOOLEY, or AGHULTIE, a parish, in the barony of FERMOY, county of CORK, and province of MUNSTER, 4 miles (W. by N.) from Fermoy, on the road to Mallow; containing 2297 inhabitants, of which number 533 are in the village. It extends on both sides of the river Blackwater, and comprises 5185 statute acres, as apportioned under the tithe act, and valued at £4616 per annum. The land on the south side of the river is chiefly mountain pasture, forming part of the Nagle mountains, and based on a substratum of brown-stone; and that on the north side has a good limestone soil. The system of agriculture is improved, but is still very imperfect; lime is almost exclusively used for manure. There is an abundance of turf, which is drawn from the south of the Blackwater at a distance of two miles from the village; limestone abounds, and great quantities are procured for building and burning. Convamore, the seat of Viscount Ennismore, is a handsome modern mansion, beautifully situated in a fine demesne stretching along the banks of the Blackwater, and commanding an interesting view of the windings of that river through rich masses of wood to the picturesque ruins of the ancient castle of Ballyhooley, situated on a rocky eminence over the Blackwater, and, with the present church and the ruins of the former, both closely adjoining, presenting a highly picturesque and romantic group. Gurteen House, the residence of Luke G. Campion, Esq., is finely situated on an eminence overlooking the river and commanding an extensive and richly diversified view of this truly picturesque country, combining a wide range of mountain, wood, and water, with the fine ruins of Creg and Ballyhooley castles; the house has been greatly enlarged and improved. Upper Convamore, the residence of J. Delany, Esq., is also in the parish. The village is situated near the river, over which is a stone bridge: it contains 85 houses, the greater number of which are thatched, and is a constabulary police station. At Millvale is an extensive corn-mill. The river Blackwater, from its numerous shoals and rapids, is not navigable in this part of its course.

The living is a rectory and vicarage, in the diocese of Cloyne, united by act of council to the vicarage of Killathy, and with it forming the corps of the prebend of Aghultie in the cathedral of Cloyne, and in the patronage of the Bishop; the tithes amount to £468, and of the whole benefice to £618. The church, a small plain building without a tower, was erected about 60 years since, near the site of the old church, of which there are still some remains. There is no glebe-house, and only one acre of glebe. In the R. C. divisions the parish is one of the five that constitute the union or district of Castletown-Roche; the chapel, situated in the village, is a spacious and commodious building recently erected. There are two schools, one of 134 boys, the other of 56 girls; the latter, which is in the chapel-yard, was built at the expense of the late Rev. J. Kirby, P. P. 5 both are under the superintendence of the National Board, and towards their support Lord and Lady Ennismore, and D. Callaghan, Esq., are liberal contributors. Ballyhooley castle was formerly one of the principal fortresses of the Roches, and on its forfeiture was granted with the adjoining lands to Sir Richard Aldworth: it was taken in 1645 by Lord Castlehaven, who commanded the royal forces in this district. In the demesne of Convamore is a spring impregnated with

carbonate of lime; and there is also a similar spring on the new, line of road to Cork. There are several raths or forts in the parish.

BALLYHUSKARD, a parish, in the barony of BALLAGHKEEN, county of WEXFORD, and province of LEINSTER, 3 miles (S. E. by E.) from Enniscorthy; containing 2487 inhabitants. It is situated on the road from Enniscorthy to Oulart, and contains Oulartleigh, the seat of Arthur Murphy, Esq.; and Ballycoursey, of Anthony Hawkins, Esq. The living consists of a rectory and perpetual curacy, in the diocese of Ferns; the former constitutes part of the union of St. Mary's, Enniscorthy, and the latter is in the patronage of the Rector; the tithes amount to £547. 13. 5.; the curate's stipend is £75 per annum. The church is a neat edifice with a tower, built in 1829. There is a glebe of 20 acres, but no glebe-house. In the R. C. divisions the parish is partly in the union or district of Edermine, and partly in that of Oulart: the former portion contains the chapel of Glanbryan; and the latter, that of Ballincurry. There is a place of worship for the Society of Friends. A parochial school is about to be established; and there are five hedge schools, in which are about 160 children, and a Sunday school. A specimen of the gigantic horned fossil deer of Ireland (*cervus megaceros*) was discovered near the bog of Itty, in this parish, in 1835; prior to which, portions of several others of the same species had been dug up near the same spot. This skeleton is in the possession of Dr. Macartney, of Enniscorthy, at whose expense it was dug out, and by whom it has been set up in an out-house adjoining his residence: its dimensions exceed those of the skeleton in the museum of Trinity College, Dublin.

BALLYINGLEY, a parish, in the barony of SHEL MALIER, county of WEXFORD, and province of LEINSTER, 5 miles (S. W. by S.) from Taghmon; containing 204 inhabitants. This parish is situated on the east bank of the Scar river, and contains 746 statute acres, as apportioned under the tithe act. By a return to a regal visitation, in 1615, it appears to have been one of the mensals of the bishop of Ferns, which it still continues to be. It is one of the six parishes that constitute the union of Horetown, in the diocese of Ferns: the tithes amount to £31.16.11¼., of which £21. 4. 7½. is paid to the Ecclesiastical Commissioners, and £10. 12. 3¼. to the incumbent. The church is in ruins. The parish is within the R. C. district of Ballymitty.

BALLYJAMESDUFF, a market and post-town, and a district parish, in the barony of CASTLERAGHAN, county of CAVAN, and province of ULSTER, 8½ miles (S. E.) from Cavan, and 44¾ miles (N. W. by W.) from Dublin; containing 3227 inhabitants, of which number, 863 are in the town. The town is situated on the old mail coach road from Virginia to Cavan, and consists of five streets, containing together 150 houses. The market is on Tuesday, and is amply supplied; and fairs are held on Feb. 4th, March 8th, April 16th, May 7th, June 10th, July 17th, Aug. 15th, Sept. 2nd, Oct. 26th, Nov. 29th, and Dec. 23rd. Here is a constabulary police station, and petty sessions are held. The parish was created in 1831, by disuniting nine townlands from the parish of Castleraghan, five from that of Denn, two from Lurgan, and four from the parish of Kildrumferton. The living is a perpetual curacy, in the diocese of Kilmore, and in the patronage of the several Incumbents of the above

parishes, who present in rotation: the stipend of the perpetual curate is £80 per annum, towards which £30 is contributed by the incumbent of Castleraghan, £20 by the incumbent of Kildrumferton, and £15 each by the incumbents of Denn and Lurgan. The church is a plain edifice, erected in 1834 by aid of a grant of £900 from the Ecclesiastical Commissioners, and subscriptions amounting to £200. In the R. C. divisions the parish forms part of the union or district of Castleraghan and Munterconnaught; the chapel is a spacious building. There is a place of worship for Presbyterians in connection with the Synod of Ulster, and of the third class; also two for Wesleyan Methodists. A school at Remonan is supported by Lord Farnham, and another at Ballyjamesduff is aided by private subscriptions: about 140 boys and 150 girls are instructed in these schools; and there are three pay schools, situated respectively at Rawson, Lackenmore, and Lackenduff, in which are about 180 boys and 90 girls.

BALLYKEANE, or KILLEIGHY, a parish, partly in the barony of GEASHILL, but chiefly in that of UPPER PHILIPSTOWN, KING'S county, and province of LEINSTER, 3½ miles (N. N. W.) from Portarlinton; containing 2415 inhabitants. It is situated on the road from Portarlinton to Tullamore, and comprises 8069 statute acres, as apportioned under the tithe act. The living is a rectory and vicarage, in the diocese of Kildare; the former is united to that of Killaderry, and the latter is a distinct benefice, in the patronage of the Bishop: the tithes amount to £304.12. 3¾., of which £203. 1. 6½. is payable to the rector, and the remainder to the vicar. The church is a handsome building, erected in 1827, by aid of a grant of £900 from the late Board of First Fruits. The glebe-house was built by aid of a gift of £450 and a loan of £120 from the same Board: the glebe comprises 7½ acres. In the R. C. divisions the parish is united with part of that of Geashill, in which union are three chapels, one at Ballykeane, and the others at Killeigh and Ballynegar in Geashill. A school, in which 17 boys and 16 girls are taught, is aided by subscriptions; and there are three private schools, in which are 90 boys and 55 girls, and four Sunday schools.

BALLYKELLY, a village, in the parish of TAMLAGHT-FINLAGAN, barony of KENAUGHT, county of LONDONDERRY, and province of ULSTER, 3 miles (W. by S.) from Newtownlimavady; containing 290 inhabitants. This place, with the lands around it, was granted by Jas. I., on the plantation of Ulster, to the Fishmongers' Company of London, who, in 1619, erected a large and handsome castle, the custody of which was entrusted to James Higgins, Esq., who had a garrison of 40 able men, with arms for its defence. The estate was held under lease from the company, by the Hamiltons and Beresfords, from the year 1628 till the death of Geo. III., when it reverted to the company, who immediately commenced improvements on an extensive scale. The village is situated on the road from Londonderry to Coleraine, and contains 67 houses, of which the greater number are handsomely built. The proprietors have built in it several very neat cottages; a large and handsome meeting-house, in the Grecian style of architecture, for Presbyterians in connection with the Synod of Ulster; an excellent dispensary, with a very good house for a resident surgeon; and large and substantial school-rooms, with residences for the master

and mistress; and various other improvements are in progress in and around the village. Nearly adjoining are several large and handsome houses, the principal of which are Walworth, the residence of the Rev. G. V. Sampson; Walworth Cottage, of Major Stirling; Drummond, of A. Sampson, Esq.; and Finlagan, of the Rev. O. McCausland. Walworth was built by the Beresfords in 1705, and occupied by that family till the death of Geo. III.; the woods around it contain some of the finest timber in the county, and are among the most extensive in the north of Ireland. Corn stores have been built; and a market for grain is occasionally held. A penny post from Londonderry to this place has been established. Close to the village is the parish church of Tamlaght-Finlagan, a small but handsome edifice, with a large square tower surmounted by a lofty octagonal spire; and here is a Presbyterian meeting-house, a spacious and handsome edifice, of the first class. Near the church are the ruins of Walworth castle, erected by the company in 1619; and adjoining are the ruins of a church, built by the Hamilton family in 1629.—See TAMLAGHT-FINLAGAN.

BALLYKENNEDY, or GRACE-HILL, a village, in the parish of AHOGHILL, barony of LOWER TOOME, county of ANTRIM, and province of ULSTER, 1½ mile (W. S. W.) from Ballymena; containing 326 inhabitants. This place is situated on the river Maine, over which is a bridge of four arches, connecting it with the village of Galgorm. It owes its origin to the Rev. John Cennick, who, in 1746, founded here an establishment of Moravians, or United Brethren, who hold under Lord O'Neill, on lease renewable in perpetuity, about 200 plantation acres of land, which are divided in small portions among the brethren. The village consists of 39 family residences, of which the greater number are small cottages, exclusively of the chapel, and the two principal houses for unmarried brethren and sisters respectively, which occupy three sides of a quadrangle, of which the area is ornamented with shrubs. The sisters support themselves by various kinds of needlework, particularly tambour and embroidery, which are much admired, and also superintend an extensive boarding-school for young ladies. The inhabitants of the brethren's house having greatly diminished in number, the greater part of the building has been appropriated as a boarding-school for young gentlemen, conducted by the minister of the establishment and several assistants, and a daily school for boys and girls of the surrounding country. A small linen manufacture and several other trades are carried on. Each family has land sufficient for the keep of a cow and the raising of potatoes. The chapel is a neat and commodious building; the burial-place is on the summit of a rising ground, at a distance from the village. In a bog in this townland is a curious artificial mount; and within its limits may be yet seen the ruins of an ancient church.—See AHOGHILL.

BALLYKINDLAR, a parish, in the barony of LECALE, county of DOWN, and province of ULSTER, 3 miles (N. E.) from Clough; the population is returned with the parish of Tyrella. This parish derives its name, signifying the "Town of the Candlestick," from the appropriation of its tithes to furnish lights for the cathedral of Christchurch, Dublin. It is situated on the bay of Dundrum, on the eastern coast, and on the road from Newry to Axdglass, and comprises, according to

the Ordnance survey, 2038½ statute acres, the property of the Marquess of Downshire. A considerable portion of the surface consists of sand hills, and the land is in general, very indifferent. There was formerly an extensive tract of bog, which was drained in 1819, and is now wholly under cultivation. It is a rectory, in the diocese of Down, entirely appropriate to the economy funds of the cathedral of Christchurch, Dublin: the tithes amount to £54. 5. 6½. There has been neither church nor incumbent in the parish since the Reformation. On the shore of the inner bay of Dundrum, or Clough bay, are some ruins of the ancient parish church. In the R. C. divisions it is the head of a union or district, also called Tyrella, comprising the parishes of Ballykindlar and Tyrella, and part of Loughin-island, and containing chapels at Ballykindlar and Dromaroad. Near the former is a school-house.

BALLYKINE, a constablewick or sub-denomination of the parish of RATHDRUM, barony of BALLINACOR, county of WICKLOW, and province of LEINSTER, 2¾ miles (S. W.) from Rathdrum; containing 2634 inhabitants. This place, which is situated in the mountain district leading from Arklow to Donard, was anciently celebrated for its monastery, which, according to Archdall, was founded by the brother of St. Kevin. It includes the villages of Ballinacash, Sheanna, Cappagh, Aghrim, and the old borough of Carysfort, and comprises 9904 statute acres, as apportioned under the tithe act, of which 6952 acres are arable and pasture land, and the remainder mountain. Whaley Abbey, the seat of R.W. Whaley, Esq., occupies the site of the ancient monastery; and within the constablewick are also Ballard Park, the residence of D. Lawrence, Esq., and Clash Cottage, of E. Johnson, Esq. By an inquisition, taken in 1604, this is denominated a rectory, which, with those of Rathdrum and Moycredyne or Moycredin, was found to have belonged to the priory or monastery of All Saints, and was granted for ever, on the 4th of February, 30th of Hen. VIII., to the mayor, bailiffs, and commons of the city of Dublin, at an annual rent of £4. It now forms one of the denominations constituting the union or benefice of Rathdrum, in the diocese of Dublin and Glendalough; and also, together with the constablewick of Ballinacor, constitutes, as regards the cure of souls, the new district parish of Ballinacash, of which the living is a perpetual curacy, in the patronage of the Rector of Rathdrum, who receives the whole of the tithes, amounting to £181.8.6½. In the R.C. divisions it is in the union or district of Rathdrum. At Ballinacash is a school, supported by the rector of Rathdrum; also a Sunday school.

BALLYLANEEN, a parish, in the barony of UPPER-THIRD, county of WATERFORD, and province of MUNSTER, 3 miles (S.) from KilrnacThomas; containing 3575 inhabitants. This parish is situated on the river Mahon and on St. George's channel, and comprises 6194 statute acres, as apportioned under the tithe act. Carrig Castle, the residence of H. Power, Esq., and Seafeld, of P. Barron, Esq., both pleasantly situated, are within its limits. It is a vicarage, in the diocese of Lismore, and is part of the union of Stradbally; the rectory is inappropriate in the Duke of Devonshire. The tithes amount to £378. 10., of which £78. 10. is payable to the impropriator, and £300 to the vicar. In the R. C. divisions also it forms part of the union or district of Stradbally,



and contains a chapel. There are five pay schools, in which are about 270 boys and 97 girls. There are some considerable remains of Ballynaclash castle, situated on an eminence; and at Temple-Bric is a vast insulated rock, about 40 yards from the shore, on which are traces of an ancient building supposed to have been the residence of O'Bric, chief of the southern Decies. A species of hawk, remarkable for great strength and courage, formerly frequented this rock, and is still occasionally seen.

**BALLYLARKIN**, a parish, in the barony of CRANAGH, county of KILKENNY, and province of LEINSTER,  $1\frac{3}{4}$  mile (S. W.) from Freshford; containing 243 inhabitants. It is situated on the road from Freshford to Johnstown, and comprises 4733 statute acres, of which £1370 are applotted under the tithe act and valued at £1090 per annum: the lands are arable and pasture in nearly equal portions. The living is a vicarage, in the diocese of Ossory, and in the patronage of the Dean and Chapter of St. Canice, Kilkenny, to whom the rectory is appropriate. The tithes amount to £92. 6.  $1\frac{3}{4}$ , of which £61. 10.  $9\frac{1}{4}$  is payable to the appropriators, and the remainder to the vicar. There is neither church, glebe-house, nor glebe: the Protestant inhabitants attend divine service at Freshford church. In the R. C. divisions the parish forms part of the union or district of Freshford. Here are the ruins of a castle, once the seat of the Shortall family, which for a long time was of great note in this county.

**BALLYLENNAN**, a parish, in the barony of SHELMAHER, county of WEXFORD, and province of LEINSTER, 5 miles (S. W. by S.) from Taghmon; containing 733 inhabitants. This parish is situated on the high road from Wexford to Duncannon Fort, and is separated on the east from the barony of Bargy, and on the south-east from the barony of Shelburne, by a navigable stream called indifferently the Bannow or Scar river. It comprises 2460 statute acres, as applotted under the tithe act, of which about 60 acres are woodland, and the remainder chiefly under tillage. The soil is generally light, with the exception of some very rich land near the Scar river, the mud of which supplies abundance of manure; the system of agriculture is good, and still improving; and the dwellings of the peasantry, which are cleanly and cheerful, afford striking indications of industry and comfort. At the mouth of the Scar river, in Bannow bay, is a small quay for landing limestone and manure, which are brought from the peninsula of Hook, on the other side of the bay of Fethard, in boats of about 15 tons burden. Rosegarland, the elegant seat of F. Leigh, jun., Esq., though to all appearance a modern mansion, is incorporated with some of the walls, and occupies part of the site of an Anglo-Norman fortress, originally quadrangular and flanked at the opposite angles with massive square and round embattled towers, of which latter, one has been raised by the present proprietor to the height of 60 feet, commanding a luxuriant and extensive prospect over the numerous rich demesnes with which this part of the country is ornamented. The gardens and pleasure grounds are tastefully laid out; in the former, which comprise seven acres, are four Portugal laurels of extraordinary growth, planted in the form of a square at the distance of  $1\frac{3}{4}$  yard asunder, and extending their foliage over an area of 65 yards in circumference; the latter are adorned

with some fine timber, and a branch of the Scar winds through them, adding much to the beauty and fertility of the demesne. This is an impropriate curacy, endowed with the small tithes, in the diocese of Ferns, and forms part of the union of Horetown; the rectory is impropriate in the Earl of Portsmouth. The tithes amount to £174. 6.  $6\frac{1}{2}$ , of which £114. 6.  $6\frac{1}{2}$  is payable to the impropriator, and £60 to the rector of Horetown. The remains of the church have been converted into a mausoleum for the family of Leigh. In the R. C. divisions it is within the liberty of Tintern, and with Clongeen is known as the parish of Rosegarland.

**BALLYLINAN**, a village, in the parish of KILLEBAN, barony of BALLYADAMS, QUEEN'S county, and province of LEINSTER, 3 miles (S. W.) from Athy, on the road to Castlecomer; containing 94 houses and 533 inhabitants. In the strata of the neighbouring lands are numerous marine *exuvie*; and some valuable coal mines, called the Wolf-Hill and Mordulah collieries, are worked by steam-engines recently erected. Great quantities of fine flag-stones were formerly raised on the adjoining townland of Boley; but on the discovery of similar quarries near Carlow, more conveniently situated for conveyance by canal, they were abandoned. Stones containing a large proportion of iron are found on the lands called Iron Park; but no works have been yet established. The village is a constabulary police station, and has a penny post to Athy. Fairs are held in it on Jan. 11th, Feb. 10th, May 10th, Sept. 2nd, and Nov. 26th; and petty sessions every Saturday. To the north is Rahin, the seat of Lieut.-Col. Weldon, a handsome mansion surrounded by thriving plantations; and at a short distance are the luxuriant woods of Gracefield Lodge, the seat of the ancient family of Grace, whose old mansion has been taken down and replaced by an elegant villa in the later English style, from a design by Mr. Nash, completed in 1817; the grounds have been tastefully embellished, and the approach from the Kilkenny side presents some beautiful and interesting mountain scenery. In the village are the ruins of an old church, near which some ancient coins have been dug up; and on the Marquess of Lansdowne's estate of Luggaghcurran, in the vicinity, are the remains of a cromlech, consisting of five upright pillars about  $4\frac{1}{2}$  feet high, and a table stone  $8\frac{1}{2}$  feet long, 7 wide, and  $2\frac{1}{2}$  feet in thickness. On the highest point of the Boley hills, and near the woods of Gracefield, is Dundrom, an extensive earth-work consisting of a vast mound, the summit of which is 130 yards in diameter, enclosed by a high bank, and surrounded at the base by a fosse 30 feet wide at the bottom. Within the enclosure is a well of fine water, and from the mound is a view of uncommon extent. This post was occupied by a party of the insurgents in 1798.—See KILLEBAN.

**BALLYLINCH**, a parish, in the barony of GOWRAN, county of KILKENNY, and province of LEINSTER, 1 mile (N.) from Thomastown; containing 298 inhabitants. It forms part of the estate of Mount Juliet, and comprises 165 statute acres. It is a vicarage, in the diocese of Ossory, and is included in the union of Burnchurch; the rectory is a sub-denomination forming part of the Mount Juliet demesne. The tithes amount to £96, and are payable to the incumbent. In the R. C. divisions it is comprehended in the union or district of Thomastown.

**BALLYLINNEY**, a parish, in the barony of LOWER BELFAST, county of ANTRIM, and province of ULSTER, 1 ½ mile (S. S. E.) from Ballyclare, on the road from Belfast to Doagh; containing 2412 inhabitants. It comprises, according to the Ordnance survey, 5684 statute acres (including 320 ½ in Ballywalter grange), which are generally in a good state of cultivation. The living is a vicarage, in the diocese of Connor, united from time immemorial to the vicarage of Carmoney and the rectory of Ballymartin; the rectory is impropriate in the Marquess of Donegal. The tithes amount to £300, of which £200 is payable to the impropriator, and £100 to the vicar. The church was destroyed by the insurgents under the Earl of Tyrone, and has not been rebuilt; the churchyard is still used as a burial-ground by the parishioners. In the R. C. divisions the parish forms part of the union or district of Larne and Carrickfergus. There are three schools situated respectively at Bruslie, Palentine, and Ballylinney, in which are 114 boys and 95 girls; also two pay schools, in which are 58 boys and 77 girls.

**BALLYLONGFORD**, a town, in the parish of AGHAVALLIN, barony of IRAGHTICONNOR, county of KERRY, and province of MUNSTER, 4 miles (W. by S.) from Tarbert; containing 1300 inhabitants. This town is situated on the road from Tarbert to Ballybunnian, at the head of an estuary or creek of the river Shannon, and contains about 300 houses. Its position is favourable for the export trade, the creek forming a port for lighters which carry corn and turf to Limerick; the trade in turf is very considerable from the vast supply afforded by the extensive tracts of bog in the vicinity, forming part of the possessions of Trinity College, Dublin. The harbour has 16 feet of water at high tides, and is capable of being made one of the best on the Shannon; but that of Tarbert being considered to possess superior advantages, is more likely to be improved. A fair or market is held every alternate Thursday, chiefly for pigs and cattle. This place has a penny post dependent on Tarbert. Petty sessions are held every Monday, and, once in three weeks, a baronial court for the manor of Carrig-a-foile; and here is a station of the constabulary police. There are several gentlemen's seats in the vicinity, enumerated in the article on Aghavallin, *which see*. The parochial church is situated about ¼ of a mile to the north of the town, but having been condemned by the provincial architect as unworthy of repair, it is expected that a new church will be shortly built by the Ecclesiastical Board, at an estimated expense of about £650. The R. C. chapel in the town is a spacious slated building with two galleries, erected in 1806 at an expense of £2000; and near it a large building for a school has been lately erected, at a cost of £350. Here is also a dispensary. In the vicinity of the town, but in Kilnaughten parish, are the extensive and picturesque ruins of Lislaghtin abbey.

**BALLYLOUGH**.—See **BALLYDELOUGHY**.

**BALLYLOUGHLOE**, a parish, in the barony of CLONLONAN, county of WESTMEATH, and province of LEINSTER, 4 miles (E. N. E.) from Athlone, on the road to Mullingar; containing 4739 inhabitants. In 1795 a skirmish took place at the Five-mile House between the peasantry and the yeomanry, in consequence of an attempt to enforce the ballot for the militia. The parish comprises 6194 acres, as apportioned under the tithe act:

the lands are generally in a good state of cultivation, and under an improved system of agriculture; there are about 70 acres of bog, but no waste land. Limestone abounds, and lead ore has been found, but no vein has hitherto been discovered. Moydrum Castle, the seat of Viscount Castlemaine, is a handsome castellated mansion, erected in 1814, and beautifully situated in an extensive demesne, on one side of which is a small lake. The other seats are Glynwood House, that of John Longworth, Esq., a handsome modern residence near the road from Dublin to Athlone; Belvill, of Gustavus Jones, Esq.; Twyford, of E. Hodson, Esq.; Ballinalack, of Christopher Adamson, Esq.; Cairn Park, of W. G. Adamson, Esq.; and Coolvock, of F. Dillon, Esq.; and on the eastern confines, near Moate, is Shurock, the property of Sir W. Jackson Homan, Bart. A manorial court is held alternately at Moate and Baylin on the first Monday in every month. The living is a rectory and vicarage, in the diocese of Meath, with the rectory and vicarage of Drumraney united by act of council in 1804, and in the patronage of the Bishop; the tithes of the parish amount to £360, and the gross tithes of the benefice to £650. 15. 4 ½. The church, a neat edifice of stone and in good repair, was erected in 1812, by aid of a loan of £400 from the late Board of First Fruits; and the glebe-house was built by a gift of £100 and a loan of £675 from the same Board, in 1809. The glebe comprises 32 acres of profitable land, valued at £2. 15. 4 ½. per acre; and there is a glebe in Drumraney of 33 acres, valued at £87. 9. per annum. In the R. C. divisions the parish, also called Caulry, is in the diocese of Ardagh, and is co-extensive with that of the Established Church; the chapel is a large building at Mount-Temple, attached to which is a school under the National Board. A school at Baylin is supported by Lord Castlemaine, and another at the same place, for girls, by Lady Castlemaine; and a school at Ballinagarbery is supported by a bequest from the late Dr. Maxwell. In these schools about 150 boys and 190 girls receive instruction: and there are also three pay schools, in which are about 200 children. There are several remains of ancient castles and Danish raths; near the church is a remarkable moat, similar to that at Castle-Kindelane; and there are also two mineral springs in the parish. There was anciently a friary at Farrenemanagh, near this place, which was in ruins at the time of issuing an inquisition in the 3rd of Jas. I., but no vestiges of it can now be traced.

**BALLYLOUGHNANE**, a village, in the parish of LOCKEEN, barony of LOWER ORMOND, county of TIPPERARY, and province of MUNSTER, 4 miles (S. W. by S.) from Parsonstown; containing 28 houses and 143 inhabitants. It is situated on the verge of the county, and is separated from the King's county by the river Brosna.—See **LOCKEEN**.

**BALLYMACALENNY**.—See **KILLESHANDRA**.

**BALLYMACARRETT**, a town and parish, forming part of the suburbs of BELFAST, in the barony of UPPER CASTLEREAGH, county of DOWN, and province of ULSTER; containing 5168 inhabitants. This place, previously to 1825, was simply a townland in the parish of Knockbreda, or Bredagh, and in the history of the county, published in 1744, is described as containing only two buildings, Mount Pottinger and a mill. It is now become a populous and flourishing town, occupying a site

formerly covered by every tide, but which has been reclaimed by an extensive embankment stretching from Conswater westward to the river Lagan, opposite to the quays of Belfast, and thence on the shore of that river to Ormeau, the splendid residence of the Marquess of Donegal. The town, which in 1831 contained 257 houses, forms an appendage to Belfast, from which it is separated only by the river Lagan, which here separates the counties of Down and Antrim, and over which is a stone bridge of 21 arches: it is irregularly built, but has been greatly improved by the formation of several new streets; and a handsome bridge of five arches, about 400 yards above the long bridge, and opening a more direct communication with the southern part of Belfast, has been lately erected under an act obtained in 1831, at an expense of £6000, raised in transferable shares of £25 each. The first manufacture established here was that of glass; and since the first glass-house was built, in 1776, two other extensive establishments have been erected, though at present only one is in operation. A pottery upon a very large scale was soon afterwards established; and previously to the removal of the duty on salt, there were two extensive works for the manufacture of that article from rock salt brought from England, for exportation, which are now discontinued. The Lagan foundry, for the manufacture of steam-engines and other machinery on the most improved principles, affords employment to 140 persons: and in 1832 the first patent machine for making paper ever introduced into Ireland was made at these works. A very extensive rope-yard and sail-cloth manufactory, affording employment to 130 persons, are carried on; and two large vitriol works, of which one, established in 1799, was the second erected in the kingdom, are in full operation for supplying the bleachers, dyers, and calico printers in the neighbourhood. There are also extensive starch-manufactories, and meal and flour-mills driven by steam and water; and two large mills for spinning linen yarn were erected in 1834, and employ more than 300 persons. The manufacture of calico and muslin is carried on upon a very extensive scale, affording employment to several hundred persons. Here is a constabulary police station. This place was erected into a parish by an act of the 12th of Geo. III., and comprises 575 statute acres, which are exempt from tithes; about 28 ½ acres are under water, and the remainder are arable and pasture. The living is a perpetual curacy, in the diocese of Down, and in the patronage of the Rector of Knockbreda: it is endowed with the tithes of Ballynafeigh, an adjoining townland, amounting to £50, which is augmented from Primate Boulter's fund. The church, a neat building, was erected in 1826 by aid of a grant of £800 from the late Board of First Fruits and by subscription. In the R. C. divisions the parish forms part of the union or district of Belfast, in the diocese of Connor; the chapel was built in 1829. There are places of worship for Presbyterians in connection with the Synod of Ulster and the Seceding Synod, and for Covenanters and Wesleyan Methodists. There are five schools in which about 298 boys and 182 girls are instructed; also three pay schools, in which are about 90 boys and 50 girls.

BALLYMACART, a parish, in the barony of DECIES-within-DRUM, county of WATERFORD, and province of MUNSTER, 6 miles (S. S. E.) from Dungarvan; contain-

ing 984 inhabitants. This parish, also called *AgLishvenan*, is situated on the shore of St. George's channel, and comprises 2966 statute acres, as applotted under the tithe act. On the south-east is the cape or promontory of Mine Head, forming the northern point of the entrance to Ardmore bay. Here is Glenanne Cottage, the marine villa of H. Winston Barron, Esq. It is a vicarage, in the diocese of Lismore, united to that of Ardmore; the rectory is impropriate in the Duke of Devonshire. The tithes amount to £124, of which £82. 13. 4. is payable to the impropiator, and £41. 6. 8. to the vicar. In the R. C. divisions also it forms part of the union or district of Ardmore: the chapel is a large building. At Mount Barron there is a school under the patronage of H. W. Barron, Esq., who gave the school-house and four acres of land: it is attended by about 200 boys and 54 girls.

BALLYMACARTHY, a village, in the parish of KILMALODA, Eastern Division of the barony of EAST CARBERY, county of CORK, and province of MUNSTER, 3 miles (E.) from Clonakilty; containing 167 inhabitants. During the disturbances of 1798 this place was the scene of an obstinate engagement between a party of the insurgent forces and some companies of the Westmeath militia, which would have terminated in the defeat of the latter, but for the arrival of the Caithness legion from Bandon, which came very opportunely to their aid. The village is situated on the road from Bandon to Clonakilty, and consists of 32 houses, some of which are large and well built: the new road connecting these two towns here crosses the old line. Close adjoining are the extensive mills of Messrs. Swete and Co., in which more than 8000 barrels of wheat are annually ground into flour for the supply of the neighbouring towns.—See KILMALODA.

BALLYMACELLIGOTT, a parish, in the barony of TRUGHENACKMY, county of KERRY, and province of MUNSTER, 4 ¾ miles (S. E.) from Tralee; containing 3535 inhabitants. This parish, which is situated on the high roads leading from Tralee to Castle-Island and Killarney, comprises 11,552 statute acres, as applotted under the tithe act: about 2300 acres are bog and coarse mountain pasture, which, from the abundance of limestone and turf, might be easily reclaimed. The great limestone quarry of Ballymacelligott is situated on the estate of A. Blennerhassett, Esq., of Ballyseedy, and about half-way on the old road from Tralee to Castle-Island. A quarry was first opened here in 1811, for building the barracks at Tralee, but was afterwards discontinued; and near that spot is the present quarry, which was first opened to procure materials for enlarging Ballyseedy House, since which time it has been constantly worked and the stone used for the county gaol and the new court-house at Tralee, and latterly for the ship canal from Tralee to Blennerville, and affords constant employment to about 30 men. Stones of the largest size required for public works are detached with great facility by wedges, on account of the regularity of the strata, and the produce of the quarry being of very superior quality, is in general request for the ornamental parts of public buildings: the average quantity raised weekly is about 50 tons. Several curious caverns are formed in the strata by a stream forcing its subterraneous course for nearly two miles, and, when explored by torch light, exhibit many beautiful and highly grotesque

appearances; the entrance to the principal cavern is within the border of the adjoining parish of O'Brennan. The most remarkable of these caverns is one which in appearance resembles the interior of a cathedral, with a pulpit and kneeling figures formed by the stalactites; the discharge of a pistol produces a report like thunder. The principal seats are Spring Hill, that of Capt. Chute 5 Chute Hall, of R. Chute, Esq.; Arabella, of F. Peet, Esq.; Maug House, of W. Sealy, Esq.; Rathanay, of Mrs. Rowan 3 and Maglass, of W. Ledmond, Esq. In the northern part of the parish is a romantic glen, called *Gloun-na-geentha*, memorable as the scene of the discovery and death of the great Earl of Desmond by Kelly, an Irish soldier, in 1583; his head was sent to London, and ordered by Queen Elizabeth to be fixed on London bridge, and his body, after being concealed for some weeks, was interred at Ardnagrath, in a small chapel which still bears his name. This glen has lately been planted by Mr. Blennerhassett, and improvements have been made by Capt. Chute and Mr. Sealy, and orchard planting by J. O'Connell, Esq., for his tenantry at Maglass.

The living is a rectory, in the diocese of Ardfert and Aghadoe, to which the rectories of Nohoval-Kerry and a portion of the rectory of Currans have been episcopally united from a period prior to any existing record, forming the union of Ballymacelligott, in the patronage of the Crosbie family; the tithes of this parish amount to £336. 18. 5., and of the whole benefice to £463. 11. 4., including the rectorial tithes of that part of the parish of Currans which lies to the north of the river Maine (amounting to £58. 3. 1.), which is a portion of this union, but the ecclesiastical duties of the whole parish devolve on the incumbent of Currans, or union of Kiltalla. The church is a spacious and substantial building with an embattled tower crowned with pinnacles; it was erected on the site of the old parish church, by aid of a gift of £466 and a loan of £466 from the late Board of First Fruits, in 1820. There is no glebe-house: the two glebes in the union comprise about 23 statute acres. In the R. C. divisions this parish is the head of a union or district, comprising also the parishes of Nohoval-Kerry, Ballyseedy, and O'Brennan, and small parts of the parishes of Annagh and Ratass: the chapel here is a large slated building; and there is also one at Clohers adjoining the parish of O'Brennan, a thatched building. Near Arabella are two places of worship for Wesleyan Methodists, one of which is of the Primitive class. There is a school under the superintendence of the incumbent, and another under the direction of the parish priest is partly supported by subscription. In these schools about 90 children are instructed; and there are also three pay schools, in which are about 150 children. A shop is occasionally opened for the sale of blanketing and clothing at reduced prices to the poor. At Ballingrillough are the remains of an old castle which belonged to the Mac Elligotts 3 and there are several old forts in the parish, in some of which excavations have been discovered regularly walled and floored.

BALLYMACHUGH, a parish, in the barony of CLONMAHON, county of CAVAN, and province of ULSTER, 6¼ miles (E. N. E.) from Granard; containing 3428 inhabitants. This parish is situated on the borders of Lough Sheelan, on the confines of the counties of Longford and Meath, and comprises, according to the Ordnance

survey, 7728½ statute acres, of which 1827¾ are water. The system of agriculture is improving; oats and potatoes are the principal crops. The gentlemen's seats are Arley Cottage, that of Lord Farnham, and Fortland, of W. Gosling, Esq. Petty sessions for the district are held in the school-house every third Saturday. It is a vicarage, in the diocese of Ardagh, and is part of the union of Granard; the rectory is inappropriate in the Misses Blundell: the tithes amount to £265. 16. 11., of which £118.3.1. is payable to the impropiators, and £147. 13. 10. to the vicar. The church, a plain building, has been recently enlarged at an expense of £500. The glebe comprises 11 acres, valued at £1. 16. per acre. The R. C. parish is co-extensive with that of the Established Church; the chapel is a large plain building recently erected. The parochial school for boys and girls is aided by donations from Lord Farnham and the incumbent; at Ballynany there is a school, and one at Orley is supported by Lord Farnham, by whom the school-house was built; in these schools are about 280 boys and 230 girls. There is also a Sunday school at Orley. A dispensary is also supported in the customary manner. On an island in the lake are the ruins of Crover castle, and on another, those of an old church covered with ivy.

BALLYMACKKEY, a parish, in the barony of UPPER ORMOND, county of TIPPERARY, and province of MUNSTER, 5 miles (E.) from Nenagh; containing 3066 inhabitants. This parish is situated on the mail coach road from Dublin to Limerick, and is intersected by the river Olitrin. There are about 2000 acres of bog, and of the remainder the greater portion is under tillage; the system of agriculture is much improved, and there is abundance of limestone in the parish. Castle Willington, the seat of J. Willington, Esq., which takes its name from a lofty and very perfect square tower near the mansion, is situated in a well planted demesne watered by the river Olitrin. Woodville, the residence of Humphrey Minchin, Esq., and Besborough, of T. Sadlier, jun., Esq., are both pleasantly situated in grounds tastefully laid out and kept in fine order: Mount Pleasant, the residence of Captain Jackson, is a handsome mansion pleasantly situated 3 as is also Donnybrook, the property of W. Poe, Esq., but at present in the occupation of a tenant. There are several other gentlemen's residences in the parish, of which the principal are Lissanisca, that of R. Smithwick, Esq.; Shanbally, of P. Smithwick, Esq.; Hermitage, of W. Jackson, Esq.; Elmhill, of W. Middleton, Esq.; Camira, of the Rev. P. Bolton; and Falleen, of G. Riall, Esq. Here is a constabulary police station. The living is a rectory and vicarage, in the diocese of Killaloe; the vicarage is episcopally united to the entire rectory of Templedowney or Toomavarra, constituting the union of Ballymackey, and the corps of the chancellorship of Killaloe, with which are held episcopally the rectory of this parish and the rectory and vicarage of Ballygibbon, in the patronage of the Bishop. The tithes amount to £424. 12. 3¾., and of the union to £609. 4. 7½. The church is a neat modern edifice, erected by aid of a loan of £1000 from the late Board of First Fruits, in 1815. The glebe-house, one mile and a half distant from the church, was built by aid of a gift of £300 and a loan of £500 from the same Board, in 1814: the glebe comprises 15a. Or. 5p. In the

R. C. divisions this parish forms part of the union or district of Toomavarra or Aghnameadle, and contains a chapel. A parochial school of 20 boys and 20 girls is supported by an endowment of £6 per annum and an annual donation from the rector; and there are seven pay schools, in which are about 200 children; also a dispensary.

BALLYMACNAB.—See LISNADIL.

BALLYMACODA.—See KILMACDONOUGH.

BALLYMACORMICK, a parish, partly in the barony of ARDAGH, but chiefly in that of MOYDOW, county of LONGFORD, and province of LEINSTER, 1½ mile (S.) from Longford; containing 3935 inhabitants. This parish, which is situated on the road from Longford to Ballymahon, comprises 9641 statute acres, of which more than 3000 are bog and waste land: the cultivable lands are chiefly in tillage. On the lands of Mullaghavorneen coal is said to exist, but the vein has never been explored; and limestone and sandstone are found in all directions lying very near the surface. The Royal Canal runs through the parish, affording a facility of communication with Dublin. The only gentleman's seat is Rockspring House, the residence of W. Coates, Esq. It is a rectory and vicarage, in the diocese of Ardagh, and is part, of the union of Templemichael: the tithes amount to £200. The church, a neat building with a square tower, situated nearly in the centre of the parish, was erected in 1826, by a gift of £900 from the late Board of First Fruits. The glebe comprises 34a. 1r. 10p. valued at £70. 12. 6. per annum. In the R. C. divisions it is included in the union or district of Templemichael, the chapel of which is situated at Shrand. The parochial school is supported by local subscriptions and an annual grant from the Ardagh Diocesan Society, and there are three other schools, altogether affording instruction to 170 boys and 170 girls; there are also nine private schools, in which are about 280 boys and 140 girls, and a Sunday school. There are some remains of the old church; and on the lands of Ballinamore are the ruins of an old church and of an ancient fortress.

BALLYMACWARD, a parish, partly in the barony of TYAQTJIN, and partly in that of KILCONNELL, county of GALWAY, and province of CONNAUGHT, 4 miles (S.) from Castle-Blakeney, on the road to Kilconnell; containing 4995 inhabitants. It comprises 8909 statute acres, as apportioned under the tithe act; there is also a considerable tract of waste land and bog. The gentlemen's seats are Mount Hazle, that of A. Browne, Esq.; Mount Bernard, of Bernard Browne, Esq.; Hampstead, of F. Davis, Esq.; Carrana, of J. Fitzsimons, Esq.; Crayon, of M. O'Kelly, Esq.; Greenhills, of S. Barrett, Esq.; Keave House, of W. Woods, Esq.; and Keave Lodge, of A. Lynch, Esq. Here is a station of the constabulary police. The living is a vicarage, in the diocese of Clonfert, united, with part of the rectory, to the rectory and vicarage of Clonkeen; the other portion of the rectory is partly appropriate to the see and partly to the deanery. The tithes amount to £279. 13. 10½., of which £55. 7. 8¼. is payable to the Ecclesiastical Commissioners, £16. 12. 3¼. to the dean, and £207. 13. 10¼. to the incumbent; and the entire tithes of the benefice amount to £267. 13. 10¼. The church is a neat building, erected in 1820. The R. C. union or district is co-extensive with that of the Established Church; there is a chapel in each parish,

The parochial school, in which are about 90 boys and 100 girls, is aided by annual donations from the Earl and Countess of Clancarty and the incumbent; and a plot of ground has been laid out for the erection of a national school, towards which, the greater portion of the funds has been subscribed. There are also two private pay schools, in which are about 120 boys and 30 girls.

BALLYMACWILLIAM, a parish, in the barony of WARRENTOWN, KING'S county, and province of LEINSTER, 2½ miles (N. N. W.) from Edenderry, on the road to Mullingar; containing 1156 inhabitants. It comprises 4192 statute acres, about two-thirds of which are pasture, and one-third under tillage. The land is of very superior quality, and the state of agriculture is excellent: there are considerable tracts of bog, much of which has been exhausted and brought under cultivation. The gentlemen's seats are Jonestown, that of J. Houghton, Esq.; Mount Wilson, of R. Newsome, Esq.; and Ballyoritton, of J. Hynes, Esq. The living is a rectory, in the diocese of Kildare, and in the patronage of the Crown: the tithes amount to £232. 16. 8. The church is in ruins, and there is neither glebe nor glebe-house; the Protestant inhabitants attend divine service at the churches of Ballyburley and Monasteroris. In the R. C. divisions the parish forms part of the union or district of Castropetre. There is a school in which about 80 boys and 30 girls are taught; the school-house was built by Lord Trimlestown, who also endowed it with an acre of land. Some ruins exist of the ancient castles of Ballybritton and Ballyhassil.

BALLYMADUN, or BALLYMODUM, a parish, in the barony of BALROTHERY, county of DUBLIN, and province of LEINSTER, 1½ mile (N.) from Ashbourne; containing 795 inhabitants, of which number, 73 are in the village. This parish is situated on the road from Balbriggan to Ratoath: it was anciently the residence of a hermitess, who had a cell here, and claimed a small rent-charge from the prioress of Grace-Dieu at Lusk; the ruins of an ancient church may still be traced. Part of the bog of Corragh is within its limits, and white marl is found in great abundance; there is also a very fine quarry of calp in the village. Borranstown, the residence of W. P. Segrave, Esq., is a handsome mansion with an elegant Ionic portico of four columns supporting a cornice and pediment in the principal front; it occupies an elevated site commanding extensive views of the surrounding country. Nutstown, the residence of M. Curtis, Esq., is also in the parish. It is a vicarage, in the diocese of Dublin, and is part of the union and corps of the prebend of Clonmethan in the cathedral of St. Patrick, Dublin; the rectory is impropriate in Robert William Netterville, Esq. The tithes amount to £162. 9. 3., the whole of which is payable to the impropriator. The church is in ruins. The glebe comprises 31a. 3r., statute measure. In the R. C. divisions it is included in the union or district of Garristown and Ballymadun; the chapel is a neat building, and was enlarged by the addition of a gallery in 1833. The horns of an elk, measuring 11f. Sin. from tip to tip, were dug up in 1823, and are now in the possession of F. Savage, Esq., one of the principal proprietors of the parish.

BALLYMAGARVEY, a parish, in the barony of UPPER DULEEK, county of MEATH, and province of LEINSTER, 6 miles (S.) from Slane; containing 401

inhabitants. This parish is situated on the Nanny-water; the soil is fertile, the land in a high state of cultivation, and there are several flourishing plantations, which add to the pleasing character of the surrounding scenery. Ballymagarvey, the seat of Mrs. Osborne; Balrath, of Mrs. G. Tandy; Snugborough, of Lawrence Gruise Smyth, Esq.; and Mullafin, the property of H. Smith, Esq., are in the parish. There is a flour and corn-mill. It is a vicarage, in the diocese of Meath, and is part of the union of Kentstown; the rectory is impropriate in the heirs of Sir Andrew Aylmer. The tithes amount to £140, of which £90 is payable to the impropriators, and £50 to the vicar. The glebe comprises 4  $\frac{1}{4}$  acres of profitable land, valued at £2.10. per acre. In the R. C. divisions it is the head of a union or district called Blacklion, comprising the parishes of Ballymagarvey, Painstown, Ardmulchan, Brownstown, Kentstown, and Tymole, and containing two chapels, at Blacklion and Yellow Furze; the former is a plain thatched building. There is a pay school, in which are about 20 children.

BALLYMAGAURAN, a village, in the parish of TEMPLEPORT, barony of TALLAGHAGH, county of CAVAN, and province of ULSTER, 4 miles (N. E.) from Ballinamore, on the road to Killesandra; containing 20 houses and 89 inhabitants. Fairs are held on May 23rd, Aug. 12th, and Nov. 23rd, of which the last is a good fair for cattle. Some remains of the old castle, which was destroyed by Cromwell, yet exist.—See TEMPLEPORT.

BALLYMAGLASSON, a parish, in the barony of RATOATH, county of MEATH, and province of LEINSTER, 4 miles (S. by W.) from Dunshaughlin; containing 613 inhabitants. This parish, which is situated on the road from Dublin to Summerhill, comprises 3381 statute acres, as apportioned under the tithe act. Prior to the year 1824, it formed part of the union of Kilmore: the living is a rectory, in the diocese of Meath, and in the patronage of the Crown; the tithes amount to £193. 16. 10  $\frac{3}{4}$ . The church, a neat edifice at a considerable distance from the high road, was built by aid of a gift of £600 from the late Board of First Fruits, in 1800. In the R. C. divisions it forms part of the union or district of Batterstown, in the parish of Rathregan. Ballymaglasson House is the property and occasional residence of W. Murphy, Esq.

BALLYMAGOOLY, a village, in the parish of RAHAN, barony of FERMOY, county of CORK, and province of MTJNSTER, 2 miles (E.) from Mallow; the population is returned with the parish. This place, which is pleasantly situated on the south bank of the river Blackwater, and on the road from Mallow to Fermoy, consists chiefly of a range of small houses stretching along the south side of the road; and between it and the Blackwater is Ballymagooly, the handsome seat of J. Courtenay, Esq., commanding a fine view of the beautiful scenery on the banks of the river: it was the site of the ancient castle of that name, which was garrisoned by the English in 1691, and its relief in that year gave rise to the battle of Bottle Hill. The parish church, at a short distance from the village, towards the river, with its churchyard surrounded with trees, is a pleasing object. The parochial school-house, a neat building, is situated towards the east end of the village,—See RAHAN.

BALLYMAHON, a market and post-town, in the parish of SHRAXEL, barony of RATHCLINE, county of LONGFORD, and province of LEINSTER, 16  $\frac{1}{2}$  miles (W.) from Mullingar, and 55 miles (W.) from Dublin; containing 1081 inhabitants. This place is supposed to have derived its name from Mahon, King of Thomond, who, according to O'Halloran and other writers, defeated Fergal, son of Ruarc, in a great battle which took place here in 960. There was formerly a castle of considerable strength, but nothing now remains except some of the arches, upon which a dwelling-house has been erected. The town is pleasantly situated on the river Inney, over which is a bridge of five arches and on the road from Longford to Athlone; and though possessing no features of attraction in itself, derives much interest from the beauty of the scenery in its environs. Weaving was formerly carried on to some extent, but has for some time been discontinued, and at present its trade is principally with the neighbouring towns of Longford, Mullingar, Edgeworth's-town, Athlone, Moate, and Lanesborough, with respect to all of which it is conveniently situated. The Royal Canal passes near the town in its course from Dublin to Tarmonbarry, and a boat for the conveyance of passengers and goods to Dublin passes daily. The market is on Thursday, chiefly for the sale of provisions; and fairs are held on the Thursday before Ash-Wednesday, May 11th, Aug. 11th, and Nov. 21st: the May fair is much resorted to by graziers, and is considered one of the best in the province for cattle. The market-house, a commodious building, is situated in the centre of the town; and over it is a large room in which the sessions are held. A chief constabulary police force is stationed in the town; and the quarter sessions for the county are held here, alternately with Longford, four times in the year, for the trial of civil bills only. Petty sessions for the division are also held every Monday. The parish church is situated in the town; in which are also a spacious R. C. chapel, and the residence of the R. C. Bishop of Ardagh, who officiates as parish priest; and a dispensary under the superintendence of a resident physician. Goldsmith, the poet, who was born at Pallace, in the adjoining parish of Forney, passed several years of his childhood in this town, where he lived with his widowed mother; and some years since a meeting was held here to make arrangements for erecting a monument to his memory near the place of his nativity.—See SHRUEL.

BALLYMAKENNY, a parish, partly in the barony of FERRARD, county of LOUTH, but chiefly in the county of the town of DROGHEDA, and province of LEINSTER, 2-  $\frac{1}{2}$  miles (N.) from Drogheda; containing 563 inhabitants. This parish is situated on the road from Drogheda to Annagasson, and comprises, according to the Ordnance survey, 1592  $\frac{1}{4}$  statute acres, of which 848  $\frac{1}{2}$  are in the county of the town of Drogheda; 860 acres are apportioned under the tithe act. Listoke, the residence of Lieut.-Col. Battersby, is a handsome mansion pleasantly situated. The living is a perpetual curacy, in the diocese of Armagh, erected in 1785, and in the patronage of the Lord Primate; the rectory is appropriate to the see. The tithes amount to £131 5s., which is wholly payable to the perpetual curate, the Primate being only nominally rector, and deriving no emolument from the appropriation. The church is a

handsome modern edifice with a spire, for the repair of which the Ecclesiastical Commissioners have lately granted £123. 12. 10. The glebe-house is situated near the church: the glebe comprises 22a. 3r. 2p. In the R. C. divisions the parish is one of the three that constitute the union or district of Moylary, also called Ballymakenny. There is a school affording instruction to about 45 boys and 12 girls.

BALLYMAKILL.—See BALLYNAKILL.

BALLYMANNY, a parish, partly in the barony of SOUTH NAAS, and partly in that of EAST OPHALY, county of KILDARE, and province of LEINSTER, 4 miles (E.) from Kildare, on the road to Naas; containing 185 inhabitants. It is a rectory, in the diocese of Kildare, and is part of the union of Killishy: the tithes amount to £36. 18. 5. In the R. C. divisions it forms part of the union or district of Newbridge.

BALLYMARTIN, a parish, in the barony of UPPER BELFAST, county of ANTRIM, and province of ULSTER, 8 miles (N. N. W.) from Belfast; containing 721 inhabitants. This parish is situated on the Six-mile river, by which it is bounded on the north, and comprises, according to the Ordnance survey, 2421¼ statute acres, including a detached portion of 560 acres: the soil is fertile, and the system of agriculture is improving. It is a rectory, in the diocese of Connor, and is part of the union of Carmoney: the tithes amount to £150. There is neither church nor any place of worship in the parish; the inhabitants are chiefly Presbyterians, and attend the places of worship of that denomination in the neighbourhood. There is a school of 25 boys and 15 girls. The ruins of the ancient church still remain, and the churchyard is used as a burial-ground by most of the inhabitants.

BALLYMARTLE, a parish, in the barony of KINNALEA, county of CORK, and province of MUNSTER, 4 miles (N. by E.) from Kinsale; containing 1706 inhabitants. This parish derives its name from the ancient family of Martel, to whom it formerly belonged; it is situated on the old road from Cork to Kinsale, and contains 5452 statute acres, as applotted under the tithe act and valued at £3994 per ann. About 40 or 50 acres are woodland; 100 acres, young plantations; and the remainder, except a very small portion of bog at Scart, is arable and pasture. The soil, though generally light, is tolerably fertile; in that part of the parish bordering on Templemichael, on the west, it is of a very superior quality, being a yellow loam of some depth and bearing excellent crops. About three-fourths of the land are under tillage, and the remainder generally in large dairy farms. Sand and other marine manures are brought up within a mile of the parish, and are extensively applied by the farmers, affording employment to a considerable number of persons. There is a small oatmeal-mill, and in the southern part of the parish is a flour-mill. The principal seats are Ballintoher, the residence of the Rev. J. Meade; Ballymartle, of W. R. Meade, Esq.; Coolkirky, of T. Herrick, Esq.; Glendoneen, of the Rev. J. Stoye. They are all finely wooded; the proprietor of the last has planted 180,000 trees on his demesne, which are in a very flourishing state, and the whole forms a very interesting and beautiful feature in the view of a country so generally destitute of wood. Near the church is a constabulary police station; and petty sessions are held in the village every

alternate Monday. The living is a rectory, in the diocese of Cork, and in the patronage of the Crown: the tithes amount to £424. 12. 4. The church is a small, plain ancient structure, and contains a monument to Sir John Meade, Bart., grandfather of the first Lord Clanwilliam, and judge of the palatine court of the county of Tipperary, who was buried there. The glebe comprises 5¾ acres, but there is no glebe-house. In the R. C. divisions the parish is the head of a union or district, comprising also that of Cullen; the chapel, near the village, is a plain modern edifice. A Sunday school is supported by the rector; and there are two pay-schools, in which are 30 boys and 11 girls.

BALLYMARTYR.—See BALLYOUTERA or CASTLEMARTYR.

BALLYMASCANLON, a parish, in the barony of LOWER DUNDALK, county of LOUTH, and province of LEINSTER, 2 miles (N. E.) from Dundalk; containing 6339 inhabitants. This parish derives its name from the sept of the Scanlons, its ancient proprietors: it is situated on the northern shore of the bay of Dundalk, and on the high road from Dublin to Belfast; a good road from Carlingford to Newry also passes through it. The lordship formerly belonged to Mellifont abbey, on the dissolution of which it was granted to the Moores, ancestors of the Marquess of Drogheda, by whom it was sold to the family of Fortescue, and is now the property of T. Fortescue, Esq. It comprises, according to the Ordnance survey, 15,997½ statute acres, including 177¼ in the detached townland of Kilcurry. In the eastern part of the parish is a range of heathy mountains not designated by any general name, but of which one is called Carriquit, extending 7½ miles in a direction nearly from north to south; in summer they afford tolerable pasturage, and from the chalybeate properties of the springs which issue from them are supposed to contain iron ore. The western part, is much improved by extensive plantations, and the scenery throughout is highly picturesque. The south and east portions form part of the shore of the bay, off which are taken fish of all kinds, more especially flat fish. Agriculture is in an advanced state; the land in some parts yields fine crops of wheat, barley, oats, and potatoes. Limestone abounds and is quarried for building and also to be burnt into lime for manure. The manufacture of linen is carried on to a limited extent: there are some bleaching establishments on the banks of the Flurry, the principal of which belong to R. Benison, Esq., who has also recently erected a flax-mill, and R. Thomson, Esq. At Ballymascanlon are corn-mills, the property of J.W. Mac Neale, Esq.; and there are other oatmeal and flour-mills, and a manufactory for edge tools, at Ravensdale. The principal seats are Ravensdale Park, the residence of T. Fortescue, Esq., a handsome mansion situated in an extensive and beautiful demesne, with a well-stocked deer park; and Ballymascanlon House, of J. "Wolfe Mac Neale, Esq. There are also many other genteel residences, namely, Annaverna, the scat of the late Baron M<sup>c</sup>Clelland, and now the residence of his widow; Strandfield, of J. Moore, Esq.; Mount Pleasant, of J. Mac Neale, Esq. 5 in Ravensdale, the residences of R. Benison, R. Thomson, A. H. Rutherford, and B. Thomson, Esqrs.; Aughtnaskeagh, of J. Black, Esq.; Claret Rock, of T. M<sup>c</sup>Grath, Esq.; the Cottage, of Mrs. Rogers; the Villa, of Mrs. Skelton; Brohatna Lodge, the property of



H. R. Brush, Esq.; and the glebe-house, the residence of the Rev. H. T. Hobson, the incumbent.

The living is an impropriate curacy, in the diocese of Armagh, and in the patronage of T. Forteseue, Esq., impropriator of the rectory. The parish, having formerly been abbey land, is tithe-free, and the lord of the manor pays to the incumbent out of the impropriation an annual stipend of £20, which is augmented with a grant of £73. 12. per ann. from Primate Boulter's fund. The church is a plain structure with a tower, partially built in 1819 by a loan of £550 from the late Board of First Fruits, and repaired in 1836 by a grant of £256 from the Ecclesiastical Commissioners: it contains three handsome monuments, one to the memory of the late Baron McClelland, and the others to the Rev. Dennis Magrath and the Rev. Owen Ormsby, late incumbents; that to the latter was erected by subscription among the Protestant parishioners. The glebe-house is situated on a glebe of 20 acres, about 2  $\frac{1}{4}$  miles from the church. In the R. C. divisions this parish is included in the union or district of Faughart, and has three chapels, of which one, situated at Rock Marshall, is a neat and spacious edifice, built on ground given by Mr. Fortescue. There is a place of worship for Presbyterians in connection with the Synod of Ulster. The parochial school is aided by an annual donation from the impropriator; there are two other schools aided by private subscriptions. and two R. C. schools are about to be placed under the National Board of Education: there are also six private pay schools in the parish, and a dispensary. Here is a cromlech of three upright stones supporting a massive tabular stone, about 12 feet long and 9 broad, and computed to weigh more than 30 tons: it is vulgarly called the *Giant's Load*, from a tradition that it was brought to the place by a giant named Porrah Baugh Mac Shaggean. Near it, in the same field, is a rath called *Chillo Ca Larc*, said to be the burial-place of Mac Scanlon, chief of that sept in the tenth century. There are some remains of the ancient castle of Ballymascanlon; also of an old church on Faughart Hill, with a cemetery adjoining, in which is a large stone said by tradition to point out the grave of Edward Bruce, brother to the Scottish king: there are likewise several Danish raths on this hill. Mount Bagnall, at the eastern extremity of the parish, is an artificial eminence occupying a very romantic situation near the precipitous banks of the river, and is supposed to be of Danish origin. In the same vicinity is the old mansion of Piedmont, formerly the residence of the Balfours.

BALLYMENA, or BALLYMANIA, a market and post-town, in the parish of KIRKINRIOLA, barony of LOWER TOOME, county of ANTRIM, and province of ULSTER, 24  $\frac{3}{4}$  miles (N. W.) from Belfast, and 105 miles (N.) from Dublin; containing 4067 inhabitants. In the disturbances of 1798 this place was the scene of an obstinate battle between the yeomanry and the United Irishmen of the surrounding district, who, on the 7th of June, entered the town and proceeded to attack the market-house, which was defended by a party of the yeomanry aided by a few of the military and some of the loyal inhabitants; the insurgents having gained possession of the lower part of the market-house, the yeomanry surrendered themselves prisoners of war; but while a party of them was marching out of the market-house, those who were within being in-

stigated by a person named Davis to give the United Irishmen another volley, the fire was returned from the street, and several of the loyalists were killed while descending the steps. Some straggling parties of the enemy brought into the town Captain Ellis, of Innisrush, and Thomas Jones, Esq., of Moneyglass, with a number of the yeomanry, whom they took prisoners at Straid, in this parish, and lodged them in the market-house; and on the day following, several of the yeomanry were marched into the town as prisoners. Great divisions took place in the committee of the United Irishmen, on the propriety of marching direct to Antrim, which they had been informed was in the possession of the king's troops; but on hearing of the royal proclamation, offering a free pardon to all, with the exception of officers, who should lay down their arms and disperse, almost all the men from Route were disposed to accept the terms; some, who were determined on making a stand, joined the united camp at Donegore, while others departed homewards, leaving the town to be taken possession of by Col. Clavering and the military, who, after the recapture of Antrim, had encamped at Shanescastle, in the neighbourhood.

The town is pleasantly situated on the river Braid, over which is a large bridge of stone: it owes its rapid rise and present importance to the linen manufacture, which was introduced into the neighbourhood by the Adairs and Dickeys about the year 1732, since which time it has greatly increased in extent, wealth, and importance. It comprises more than 700 houses, in general large and well-built, among which are a few of very ancient character, with gabled fronts. The linen trade is carried on extensively in the neighbourhood, and within a circuit of 5 miles round the town are 14 bleach-greens, at each of which, on an average, about 15,000 pieces are annually bleached, exclusively of considerable quantities of brown and black goods, which are also finished here, and for the manufacture of which there are several large establishments. Several linen merchants unconnected with the bleaching department reside in the town. There is a mill for spinning linen yarn by machinery; and an extensive ale brewery, originally established in 1729, continued in operation for more than a century, and was afterwards purchased by Clotworthy Walkinshaw, Esq., who, in 1831, converted it into a distillery, in which great quantities of barley, grown in the neighbourhood, are annually consumed. Branches of the Provincial Bank of Ireland and of the Belfast and Northern Banking Companies have been established here. The market is on Saturday for the sale of linens, of which 4000 pieces are on an average sold every market-day; there are two weekly markets for grain, pork, and other provisions, of which great quantities are bought and sent to Belfast either for home consumption or for exportation; great numbers of horses, cattle, and pigs are also sold on the market-days. Fairs for every description of live stock are annually held on July 26th and Oct. 21st; but the sales on the market days preceding and following these dates are frequently greater than at the fairs. The market-house is a commodious edifice in the centre of the town, with a steeple 60 feet high. Here is a chief constabulary police station. Courts leet and baron are annually held for the manor; a court under the seneschal is held every month for the recovery of debts; and petty



sessions are held every alternate Tuesday. The quarter sessions for the county are held in January and June, alternately with Ballymoney. There is a secure and well-built bridewell, containing seven cells. The parish church, a large plain structure with an embattled tower crowned with pinnacles, is situated in the town; and there are also a R. C. chapel, built in 1820; two places of worship for Presbyterians in connection with the Synod of Ulster, one for Seceders, and one for Wesleyan Methodists. The diocesan school, originally established at Carrickfergus in the reign of Elizabeth, was removed to this place in 1829, when an acre of land was given by William Adair, Esq., on which the building was erected, at an expense of £900: the master, who is appointed by the Lord-Primate and the Bishop of Connor alternately, derives his stipend from the beneficed clergy of the dioceses of Armagh and Connor, and is allowed to receive private boarders. A free school was founded here in 1813, by John Guy or Guay, who bequeathed £24 per annum to the master, and £50 towards the erection of a school-house, which, with a house for the master, was built in 1818: there are 200 children in the school, who are gratuitously taught reading, writing, and arithmetic, and supplied with books and stationery. In connection with this establishment a female school is now being built, for the instruction of the girls in needlework. A parochial school was established in 1832, in which 170 children are instructed and occasionally clothed by subscription. The Parade school, to which is attached an adult school, was rebuilt in 1833, and is in connection with the London Hibernian Society. The only remains of antiquity are some terraces and foundations of walls of a castle built in the reign of Jas. I.—See KIRKINRIOLA.

BALLYMITTY, a parish, in the barony of SHELMA-LIER, county of WEXFORD, and province of LEINSTER, 4 miles (S. S. W.) from Taghmon; containing 404 inhabitants. This parish is intersected by the new road from Bannow to Wexford: it is chiefly under tillage, and there is no waste land: the drill system of husbandry prevails, and much general improvement has taken place. Stone for building is quarried in the parish: and a stream which falls into Bannow bay is navigable to Coolcliffe for lighters, which come up with the tide from the peninsula of Hook, laden with limestone for burning. Coolcliffe is the seat of Lieut.-Col. Sir W. Cox, Knt. The living is a rectory and vicarage, in the diocese of Ferns, united to the rectory of Taghmon 5 the impropriate rectorial tithes were granted to the incumbent by an instrument dated March 9th, 1670; the entire tithes amount to £82. 9. 10. In the R. C. divisions the parish is the head of a union or district, also called Bannow, which comprises the parishes of Ballymitty, Bannow, Carrig, and Kilcavan, and the greater part of Ambrosetown; and contains a chapel at Ballymitty, a neat building with a residence for the clergyman, and another at Danes-castle, in the parish of Carrig. A school is about to be established under the superintendence of the R. C. clergyman; and there is a private pay school, in which are about 20 boys and 10 girls. On the grounds of Hill Town are the remains of an ancient castle, consisting of a square tower now converted into a barn.

BALLYMODAN, a parish, partly in the Eastern Division of the barony of EAST CARBERY, but chiefly in

that of KINNALMEAKY, county of CORK, and province of MUNSTER; containing, with the greater part of the borough of Bandon, 9969 inhabitants. It is bounded on the north by the river Bandon, and comprises 7408 statute acres, as applotted under the tithe act, and valued at £4670 per annum. The land in general is tolerably good, and the system of agriculture has been greatly improved by the encouragement and example of the Bernard family and the resident gentry of the neighbourhood. The surrounding scenery is richly diversified and embellished with several gentlemen's seats, among which the principal is Castle Bernard, formerly Castle Mahon, the elegant seat of the Earl of Bandon. It is a stately mansion, erected in 1806 near the site of the former castle, which originally belonged to the O'Mahony family and was subsequently the residence of Judge Bernard, by whom it was greatly improved in 1715. The park, which is on the south bank of the river and about a mile from Bandon, extends into the parish of Kilbrogan, and is justly celebrated for the beauty and variety of its scenery and the extent and rich luxuriance of its woods. At no great distance from the present house is the ancient fortress of the family of O'Mahony, of whom the last chieftain of that sept, Connogher O'Mahony, proprietor of the seignior of Kinnalmeaky, fell fighting in the rebellion of the Earl of Desmond, whose cause he had embraced; it forms a striking and an interesting feature in the widely extended and highly beautiful demesne. The other seats are the Farm, a handsome house in the Elizabethan style, the residence of the Hon W. S. Bernard; Mayfield, of T. Poole, Esq.; Hare Hill, of J. Beamish, Esq.; Mount Prospect, of Mrs. Bradshaw; Overton, of Col. Clerke; Richmount, of J. Sealy, Esq.; and Clancoole, of Mrs. Gillman. The living is a vicarage, in the diocese of Cork, and in the patronage of the Bishop; the rectory is impropriate in the Duke of Devonshire. The tithes amount to £800, payable in moieties to the impropriator and the vicar. The church, a plain neat edifice, situated in the town of Bandon, was erected at the expense of the first Earl of Cork, in 1618, and the Ecclesiastical Commissioners have lately granted £441 for its repair. The glebe contains 9¼ acres, but there is no glebe-house. In the R. C. divisions the parish is united with that of Kilbrogan and part of Desertserges, forming the union or district of Bandon. There is a place of worship for Presbyterians in connection with the Synod of Munster, of the second class, and there are also places of worship for Primitive and Wesleyan Methodists. The parochial school is at Bandon; and a large and commodious school-house, with a residence for the master, has been erected by the Duke of Devonshire on Cavendish quay; another parochial school at Cur-ravarrahane is endowed with a house for the master and two acres of land by the vicar, by whom also it is supported. There are also several other schools in Bandon, *which see*. Of the ancient church, situated to the east of the town, only the cemetery remains.

BALLYMOE, a village, in that part of the parish of DRIMTEMPLE which is in the barony of HALT" BALLYMOE, county of GALWAY, and province of CONNAUGHT, 3½ miles (S. E.) from Castlerea. the population is included in the return for the parish. It is situated on the river Suck, and on the road from Roscommon to Castlerea, to both of which it has a penny post. Fairs

are held oil Feb. 1st, March 16th, May 21st, June 24th, Aug. 22nd, and Oct. 25th.—See DRIMTEMPLE.

BALLYMONEY, a market and post-town, and a parish, partly in the north-east liberties of COLERAINE, county of LONDONDERRY, and partly in the barony of KILCONWAY, but chiefly in that of UPPER DUNLUCE, county of ANTRIM, and province of ULSTER, 35 miles (N. W.) from Belfast, and 119 miles (N. by W.) from Dublin; containing 11,579 inhabitants, of which number, 2222 are in the town. This place was anciently the head of one of those Irish districts called Tuoghs, which were similar to the present baronies; and in a grant from the crown, by which it was given to Alexander Mac Donnel, it was designated *Tuogh Ballymoney*, that is, “the district of the town in the bog,” part of it at present being situated on a bog several feet in depth. The parish is bounded on the west by the river Bann, which passes within three miles of the town, and is intersected by the road from Belfast to Derry. The town is built upon an eminence, and from its situation is considered healthy: a new line of mail coach road is now being constructed to pass through it, and in every respect it is rapidly improving. A new road has been opened across the Garry bog leading to Bally castle and the Giant’s Causeway, and a bridge has been lately erected over the river Bann at Agivey, about three miles distant, opening a direct communication with the county and city of Derry, Tyrone, and other places. Races were formerly held here and were in high repute; but they have been discontinued for some years, and a steeple chace for a gold cup has been substituted, which takes place in the middle of December. The trade consists principally in the sale of linens manufactured in the neighbourhood, for which this town is, next to Ballymena, the chief depot. The linen market has long been established, and is eminent for the superior quality of the goods sold here. Though much less extensive than it was, it is still very considerable; from 15,000 to 20,000 double pieces are annually sold, and on the first Thursday in every month large quantities of seven-eighths linen, of various qualities, are sold here, principally for the London market, under the name of “Coleraines,” being purchased and bleached by the persons engaged in that trade. Some years since, the finer pieces sold at very high prices, generally from 7s. to 8s. per yard, and some of the finest webs at 10s. 6d. per yard. There are two markets every month for low-priced brown linens, three quarters of a yard wide, which are sent to England and America: but the demand for these latter goods have decreased. A very extensive trade is carried on in grain, butter, pork, and general provisions. The market for grain was first established in 1820; but for want of encouragement it languished for a time and was discontinued; in 1831 it was revived, and the new market-place was appropriated to its use, and stores were built by Messrs. M<sup>c</sup>Eldeny & Co., for the use of which and for weighing they are entitled to one penny per sack; a considerable quantity of oats is sent to Liverpool, London, and other English markets, and some are consumed in a distillery near the town. The market for provisions was established about the year 1790, and has since been gradually increasing and is now largely supplied: about 4000 carcasses of pigs are generally sold during the season, which are principally cured at home for the Liverpool and other English markets; they

were formerly all sent to Belfast, and a considerable number are still purchased by the curers of that place. A public crane was established under the provisions of an act of the 52nd of Geo. III. In the market for butter about 10,000 casks are generally disposed of during the season, the greater part of which is shipped off from Portrush, about 9 miles distant, for Liverpool. There are a soap and candle and a tobacco manufactory, a tanyard, and a large brewery in the town; and at Moore Fort, about 3 miles distant, is a very extensive distillery belonging to James Moore, Esq., in which from 50,000 to 60,000 gallons of whiskey are annually made: there is also a mill for spinning flax, and a very extensive flour-mill. A branch of the Belfast banking company has been established here. The trade of the town is susceptible of great increase, from its favourable situation in the centre of a rich tract of country, without any markets nearer to it than Ballymena on the one side, and Coleraine on the other. There is, however, but little facility of water carriage, the river Bann not being navigable above Coleraine, nor below Portna. The general market is on Thursday; and fairs are held annually on May 6th, July 10th, and Oct. 10th. A chief constabulary police station has been fixed here. The manorial court for the barony of Dunluce is held in the town on the first Friday in every month; petty sessions are held every alternate Thursday; and the quarter sessions for the county are held here and at Ballymena alternately. The court-house or town-hall, the property of Lord Mark Kerr, is situated in the centre of the town; and the bridewell, recently built, contains seven cells, with day-rooms and airing-yards adapted to the classification of prisoners, and apartments for the keeper.

The parish comprises, according to the Ordnance survey, 23,108¼ statute acres, of which 21,736½ are in Upper Dunluce, and 753¼ in Kilconway; 18,367 are apportioned under the tithe act; about 500 acres are woodland, 2225 bog, 59½ water, and the remainder principally arable land. The soil is fertile, and the system of agriculture greatly improving: the principal crops, till within the last few years, were barley and oats, of which last great quantities are still grown in the neighbourhood; but the cultivation of wheat has been recently introduced, and is rapidly increasing; abundant crops are now raised, and begin to form a material portion of the corn trade. Coal and iron-stone are found in abundance at O’Hara Brook; and there are medicinal springs on several parts of the estate. The principal seats are O’Hara Brook, that of C. O’Hara, Esq.; Leslie Hill, of J. Leslie, Esq.; Ballynacree, of Sampson Moore, Esq.; Moore Fort, of J. Moore, Esq.; Greenville, of J. R. Moore, Esq.; Stranocum, of J. Hutchinson, Esq.; and Vine Cottage, of J. Thompson, Esq. The parish comprises the ancient parishes of Ballymoney, Dunlap, Kilmoil, and Tullagore; it is a rectory, in the diocese of Connor, and is the corps of the precentorship in the cathedral of Connor, which is in the patronage of the Bishop: the tithes amount to £1015. 7. 7½, and the gross income of the precentorship is returned by the Commissioners of Ecclesiastical Inquiry at £1073. 10. 8. per annum. The church, a large plain edifice with a tower and cupola, was built in 1782, near the site of an ancient church, of which there are still some remains. The glebe-house is situated on a glebe of 20 acres. In the R. C. divisions the parish is the head of a union or district, comprising

also that of Dunluce, in both of which are chapels in which the parish priest officiates. There are places of worship for Presbyterians in connection with the Synod of Ulster, for those of the Remonstrant Synod, Seceders, and Covenanters; the first is a first class congregation, and that of the Seceding Synod a second class. A school was established in 1813 by the trustees of Erasmus Smith's fund. Sampson Moore, Esq., J. Leslie, Esq., and C. O'Hara, Esq., have each built and endowed schools on their own estates, for the education of the poor; and there are also other schools in different parts of the parish. In these schools are about 200 boys and 100 girls; and there are 13 private schools, in which are about 300 boys and 200 girls, and 11 Sunday schools. A mendicity association for suppressing vagrant mendicity, by giving employment and relief to the poor at their own dwellings, was established in 1821, and a dispensary in 1827. On the estate of Major Rowan is a fine moat, commanding a very extensive view; there is also another at Moore Fort, and one in the townland of Cross. A double patera of gold, weighing 19 ounces and 10 drachms, of elegant form and curious workmanship, was discovered in this parish by a peasant a few years since.

**BALLYMONEY**, a parish, in the Eastern Division of the barony of EAST CAUBERY, county of CORK, and province of MUNSTER, 10 miles (W. by S.) from Bandon; containing 3802 inhabitants. This parish, which is intersected by the river Bandon, and skirted on the north by the mail coach road from Bandon to Dunmanway, comprises 7056 statute acres, as apportioned under the tithe act and valued at £4017 per annum. The land is of good quality; about two-thirds of the parish are under cultivation, and the remainder is chiefly mountain and bog. The old heavy wooden plough is generally in use, and, except on the lands of the resident gentry, agriculture as a system is unknown. The opening of a new line of road through the parish to Clonakilty, whence sea manure is obtained in abundance, has afforded the means of bringing much poor land into cultivation. Great quantities of fuel are raised from the bogs, which supply turf and bog wood for the neighbourhood to the south. Near Ballyneen is Phale House, the residence of E. H. Good, Esq.: a mile to the west is Kilcascan, the seat of W. J. O'Neill Daunt, Esq., a handsome castellated mansion embosomed in young and thriving plantations; and at Ballincarrig is the neat residence of J. Heazle, Esq. A domestic manufacture of coarse linen is carried on for home consumption. At Ballincarrig are Rockcastle mills, the property of Mr. Heazle, capable of grinding 5000 bags of wheat annually, and affording constant employment to 20 persons; and at Ballyneen a few persons are engaged in weaving cotton cord, but the principal pursuit is agriculture. Ballyneen is a constabulary police station, and petty sessions are held there every alternate Monday. The living is a rectory, in the diocese of Cork, and in the patronage of the Bishop: the tithes amount to £785. The church is an old but a very neat edifice. The glebe-house, pleasantly situated in the centre of some extensive improvements, was built by aid of a gift of £100 from the late Board of First Fruits, in 1789: the glebe comprises 43 acres. In the R. C. divisions, one-half of the parish is included in the union or district of Dunmanway, and the other half in that of Kinneigh or Enniskean: the chapel at Ballincarrig, be-

longing to the former, is a small neat edifice recently erected. There is a place of worship for Wesleyan Methodists at Ballyneen. The parochial male and female school is aided by annual donations from the rector and his lady; and another school is supported by the rector. These schools afford instruction to about 60 boys and 40 girls; and there are also three hedge schools, in which are about 150 children, and a Sundayschool. There are some remains of Ballincarrig castle, originally built to command a very important pass in the valley; it is a lofty square pile of building, 96 feet high, the walls of which are 6 feet in thickness; a spiral stone staircase, still in tolerable preservation, leads to the battlements; the platform and one of the gables are entire, but the roof has been long destroyed. The upper apartment is lighted by circular arched windows in the Norman style, with mouldings enriched with curious devices, and various scriptural emblems, among which is Our Saviour on the cross between the two thieves, and on two sides of the room are seats: there are also the initials R.M.—C.C., and the date 1585, above which is an angel with expanded wings. This inscription is supposed to commemorate the founder, Randal M'Carty, and his wife Catherine Collins. Below this apartment is a lofty vaulted hall, which, from the brackets and small windows still remaining, is supposed to have been originally divided into three different stories. At a short distance to the south-east is a circular keep or watch tower; to the south is a lake; and to the north is a bog of considerable extent terminated by a low ridge of rugged rocks. Though the date of the castle is supposed to be 1585, the original tower is evidently of much greater antiquity, and probably of the 12th or 13th century. Near the castle have been found several silver coins.

**BALLYMORAN**.—See **ALMORITIA**.

**BALLYMORE**, or **TANDERAGEE**, a parish, in the barony of LOWER ORIOR, county of ARMAGH, and province of ULSTER: containing, with the town of Tanderagee, the village of Clare, and the greater part of the village of Poyntz-Pass (all which are separately described) 7963 inhabitants. This parish is situated on the road from Newry to Portadown, and comprises, according to the Ordnance survey, 14,158¾ statute acres, of which 13,958 are apportioned under the tithe act and valued at £10,052 per annum: about 100 acres are under plantation, 300 are bog, and 60 waste and water; the remainder is all arable land, remarkably good and in a high state of cultivation, producing abundant crops. There are veins of potters' clay and fullers' earth, both of excellent quality and lying near the surface close to the town; but neither have been worked. Several quarries in the parish yield excellent building stone; that at Tullyhue is now being worked for building the splendid castle of Tanderagee, and produces stone of very superior quality. This castle, which is now being rebuilt by its proprietor Viscount Mandeville, is situated near the town, and forms a conspicuous and highly interesting feature in the view. The other seats are Dromenargoole House, that of Davis Lucas, Esq.; Acton House, of Conway R. Dobbs, Esq.; Harrybrook, of R. Harden, Esq.; Cooley Hill, of R. Hardy, Esq.; Orange Hill, of J. Creery, Esq.; and Derryallen, of J. Behan, Esq.. Fairs are held in the town on July 5th and Nov. 5th, and on the first Wednesday in every month; and at Clare on

May 12th, for horses, cattle, and sheep. Courts leet and baron are also held, the former twice in the year, and the latter on the third Thursday in every month, for the recovery of debts under 40s. Petty sessions are held in the town every Tuesday. The living is a rectory, in the diocese of Armagh, and the corps of the prebend of Ballymore in the cathedral church of St. Patrick, Armagh, in the patronage of the Lord-Primate: the tithes amount to £1000. The church is a spacious and handsome structure, in the early English style, with an embattled tower crowned with pinnacles, and was erected in 1812, at an expense of £2200, of which £1500 was a loan from the late Board of First Fruits, and £700 a gift from Lady Mandeville; the Ecclesiastical Commissioners have lately granted £144 for its repair. The glebe-house is a handsome residence, and the glebe comprises 520 acres. In the R. C. divisions the parish is the head of a union or district, called Tanderagee, which comprises also the parishes of Acton and Mullaghbrack, and contains three chapels, one in each parish; that of Ballymore is situated at Poyntz Pass. There are meeting-houses at Tanderagee and Clare for Presbyterians in connection with the Synod of Ulster, the former of the third and the latter of the first class; another at Clare in connection with the Seceding Synod, and of the first class; and places of worship for Primitive and Wesleyan Methodists. The parochial school is supported by the rector, the Dean of Tuam; five schools are supported by Lord Mandeville, two are aided by annual donations from Lord Gosford and the Rev. Mr. Bell, and there are three others, altogether affording instruction to about 580 boys and 440 girls; there are also three pay schools, in which are about 80 boys and 180 girls, and four Sunday schools. The interest of a bequest of £100 by some member of the Montagu family is divided in equal shares among the poor of the parishes of Ballymore and Seagoe. There are some very slight remains of the ancient church, where are two extensive cemeteries nearly adjoining each other, one exclusively for Protestants, and the other for Roman Catholics - in the latter is interred the noted Redmond O'Hanlon, the Irish rapparee. Near Ballynaback are two chalybeate springs, which have been found efficacious in scorbutic diseases.—See TANDERAGEE and CLARE.

BALLYMORE, or BALLYMORE-EUSTACE, a market-town and parish, in the barony of UPPER-CROSS, county of DUBLIN, and province of LEINSTER, 18 miles (S. W.) from Dublin j containing 2085 inhabitants, of which number, 841 are in the town. This town derives its name, signifying "the great town of Eustace," from its foundation by that family, a branch of the Fitzgeralds, who also erected here a castle of great strength, the ruins of which have been lately entirely removed. It is situated on the river Liffey, over which is a handsome stone bridge of six arches, and consists of one principal and three smaller streets: there is a penny post to Naas. The great southern road formerly passed through it, but has been diverted through the village of Kilcullen by the construction of a new line, and the town has since considerably decayed. A large manufactory, in which every description of cloth is made, was erected in the vicinity by Mr. Christopher Dromgoole, in 1802 and, when in full work, employs about 700 persons. The market, granted by Jas. I.

to the Archbishop of Dublin, having fallen into disuse, was revived about seven years since; it is held on "Wednesday and is well supplied with grain. Fairs are held on Easter-Monday, June 24th, Aug. 26th, Oct. 28th, and Dec. 21st, principally for cattle, pigs, and sheep. Here is a station of the constabulary police. The parish is the head of a lordship and manor belonging to the Archbishop of Dublin, and comprising the parishes of Ballymore, Ballybought, Cotlandstown, Yagoe, Tipperkevin, and Tubber, in the county of Dublin, and of Milltown and Tornant, and part of Rathallagh, in the county of Wicklow. The system of agriculture is improving. Mount-Cashell Lodge, the property of the Earl of Mount-Cashell, is pleasantly situated, and is in the occupation of Mr. Dromgoole. The other principal residences are Ardenode, that of E. Homan, Esq.; Season, of Mrs. O'Brien; and Willfield, of R. Doyle, Esq. The living is a vicarage, in the diocese of Dublin and Glendalough, with those of Ballybought, Cotlandstown, and Yagoe episcopal^ united time immemorially, forming the union of Ballymore, in the patronage of the Archbishop: the rectory is partly appropriate to the economy estate of the cathedral of St. Patrick, Dublin, and partly united to those of Boystown and Luske, which together constitute the corps of the treasurership in that cathedral. The tithes amount to £145. 11. 1., of which £27. 10. 7. is payable to the lessee of the dean and chapter, £39. 2. 7. to the lessee of the treasurer, and £78. 17. 11. to the vicar; and the gross tithes of the benefice amount to £137. 2. 3. The church is a plain building with an embattled tower surmounted with pinnacles/erected in 1820 by the late Board of First Fruits, at a cost of £900: the churchyard is of great extent, and contains the remains of the old church, and numerous ancient tombstones. There is neither glebe nor glebe-house. In the R. C. divisions this parish is the head of a union or district, which comprises also the parishes of Ballybought, Cotlandstown, and Tipperkevin, in the county of Dublin, and the parish of Hollywood and part of Blessington, in that of Wicklow; the chapel at Ballymore is a substantial and commodious building, and there is another at Hollywood. The parochial school is supported by subscription j and there is another school, for which a school-house was erected by subscription in 1835, at an expense of about £400: there are also two private schools in the parish. About a mile from the town the river Liffey forms the celebrated cascade of Poul-a-Phuca, or the Demon's Hole, consisting of three successive waterfalls 150 feet in height. The chasm is only 40 feet wide, and is skirted on each side by perpendicular masses of grauwacke rock; and when the river is swollen by heavy rains the water rushes down with tumultuous impetuosity into a circular basin of the rock, worn quite smooth and of great depth, the form of which imparts to it the motion of a whirlpool, and from which the cascade derives its name. It then dashes through narrow openings in the rocks, and forms two more falls, the lowest being about 50 feet high. Immediately over the basin, on the line of the new turnpike road from Blessington to Baltinglass, is a picturesque bridge of one pointed arch springing from rock to rock, built in an antique style from a design by the late Alex. Nimmo, Esq., at an expense, including the land arches and approaches, of £4074. 15.; the span of the arch is 65 feet, the altitude of the chord above the upper fall

is 47 feet, and the height of the keystone of the arch above the bed of the river is 150 feet. The late Earl of Miltown took a lively interest in this picturesque spot, which he embellished by planting one side of the glen forming part of his estate, making walks, and erecting rustic buildings in various places, besides a banqueting-room, 45 feet long by 25 wide, from which there is a delightful view of the falls and the bridge, with the perpendicular rocks partly planted, and the upper moss seat appearing through the arch \$ but owing to the disturbances of 1798 he went abroad, and some time after sold it to Co). Aylmer, who is now the proprietor, and has appointed a person to take proper care of it, by whom accommodation has been prepared for the numerous visitors that resort hither from Dublin and elsewhere, and seats have been placed in the most advantageous situations for obtaining different views of the fall; a rustic seat above the head of the fall commands an excellent view of the cataract, bridge, lower rustic seat, and banqueting-hall, with the windings of the river.

BALLYMORE, or ST. OWEN'S of LOUGHSEUDY, a post-town and parish, in the barony of RATHCONRATH, county of WESTMEATH, and province of LEINSTER, 12 miles (W. by S.) from Mullingar, and 57½ miles (W.) from Dublin; containing 8494 inhabitants. An abbey is said to have been founded here in the year 700; but the only religious establishment of which there are any authentic records was a monastery founded by the De Lacy family in 1218, and dedicated to the Blessed Virgin, for Premonstratensian canons and Benedictine nuns, who occupied distinct portions of the name building. Hen. VIII. made the church of this monastery the cathedral church for the diocese of Meath, which it continued to be for a short time. In the parliamentary war of 1641, this was the principal military station of the English in this part of the country; the garrison had possession of a strong fortress on the shore of Lough Shodie, or Loughseudy, which was accessible from the land only by a drawbridge across a wide and deep moat. In the war of the Revolution, when part of the English army had fortified themselves at Mullingar, this place was strengthened by a party of the Irish forces from their head-quarters at Athlone, with the view of acting against Mullingar; but they were soon attacked by Gen. De Ginkell, and pursued with loss to Moat-a-Grenogue. The fort of Ballymore, on the island in the lake, was still in the possession of James's forces, and garrisoned with 1000 chosen men; but the forces of William advancing from Athlone to besiege it, the garrison, on seeing some armed boats launched to act against it from the lake, on which side it was defenceless, surrendered themselves prisoners of war after only one day's defence, and the fort was taken by Gen. De Ginkell, who repaired the fortifications and placed in it a strong English garrison. The town, which is situated on the mail coach road from Moate, extends partly into the parish of Killare, and contains 663 inhabitants, of which number, 510 are in that part of it which is in the parish of Ballymore; it consists chiefly of small houses and cabins, and the only public buildings are the parish church and R. C. chapel. It had formerly a market, which has been discontinued; but fairs are held on Whit-Monday and Oct. 14th. Here is a chief constabulary police station; and petty sessions are held every alternate Friday.

The parish, which is called St. Owen's of Loughseudy, comprises 9189 statute acres, as apportioned under the tithe act: about three-fifths of its entire extent are arable, and the remainder is pasture, with some waste land and bog. Agriculture, which had been long in a very neglected state, has within the last five or six years shewn some slight indications of improvement. There are some fine limestone quarries, which are worked for building and for burning into lime, but only for private use. The lake of Shodie, or Loughseudy, is studded with some pleasing islets towards the north. Beyond it is Shinlas, formerly the residence of the Malones, but now in ruins: Emoe, the seat of F. Magan, Esq., and Moyvoughly, that of C. Arabin, Esq., are pleasantly situated about two miles south-west of the town. The living is a perpetual curacy, in the diocese of Meath, united to the impropriate curacy of Killare, and in the patronage of the Bishop to whom the rectory is appropriate: the tithes amount to £323. 1. 6¼., payable to the bishop. The church, a neat edifice with a square tower, was erected by aid of a loan of £1200 from the late Board of First Fruits, in 1827. The glebe-house was built by a gift of £450 and a loan of £50 from the same Board, in 1813: the glebe comprises 30 acres. In the R. C. divisions this parish is the head of a union or district, which comprises also the parish of Killare, each of which contains a chapel. There are seven pay schools, in which are about 330 children. Near the town are the remains of an ancient castle, said to have belonged to the De Lacy family; the only portion standing is a round tower, about 20 feet in height.

BALLYMORE, a parish, in the barony of FORTH, county of WEXFORD, and province of LEINSTER, 2¼ miles (W.) from Broadway; containing 522 inhabitants. This parish is situated near Lough Ta, and comprises 2520 statute acres, as apportioned under the tithe act. It is a rectory, in the diocese of Ferns, and forms part of the union of Kilscoran, also called Tacumshane, which constitutes the corps of the chancellorship in the cathedral of Ferns: the tithes amount to £203.17.11½., payable to the chancellor. In 1832 the parishes of Ballymore and Tacumshane were formed into an ecclesiastical district under the name of Churchtown, and a perpetual curacy was instituted. The new church is situated in the parish of Tacumshane, but close to the border of this parish, and was built by aid of a grant from the Ecclesiastical Commissioners. In the R. C. divisions it is in the union or district of Maglass; a chapel has been lately erected. There is a school at Moonfield Cross.

BALLYMOREEN, a parish, in the barony of ELIOGARTY, county of TIPPERARY, and province of MUNSTER, 4 miles (S. S. E.) from Thrles, on the mail coach road from Dublin to Cork; containing 1237 inhabitants. It comprises 2870 statute acres, as apportioned under the tithe act; there are about 500 acres of bog, and of the remainder of the land, the greater portion is under tillage. Parkstown is the residence of J. P. Lanphier, Esq.; and at Liskevin are the residences of R. Beere, T. Millet, and J. Going, Esqrs. The living is a vicarage, in the diocese of Cashel, and in the patronage of the Archbishop; the rectory is impropriate in the Marquess of Ormonde. The tithes amount to £200, of which £60 is payable to the impropiator, and £ 140 to the vicar. There is no church, glebe-house, or glebe; the members

of the Established Church attend divine service at Littleton, about 2 ½ miles distant. There are two pay schools, in which are about 100 boys and 60 girls.

BALLYMOTE, a market and post-town, in the parish of EMLYFAD, barony of CORRAN, county of SLIGO, and province of CONNAUGHT, 11 miles (S. by W.) from Sligo, and 94 ½ miles (W. N. W.) from Dublin; containing 875 inhabitants. This place appears to have derived its origin from a castle built in 1300 by Richard de Burgo, Earl of Ulster, which, after its seizure by the native Irish during the insurrection of 1641, was found to be of such strength as to offer a serious obstacle to the complete subjugation of Connaught; it was at length taken, in 1652, by the united forces of Ireton and Sir C. Coote. A small monastery for Franciscan friars of the third order was founded here by the sept of Mac Donogh, and at the suppression was granted to Sir H. Broncard, who assigned it to Sir W. Taaffe, Knt.: an inquisition of the 27th of Elizabeth records that it belonged to the castle, and had been totally destroyed by the insurgents. The town is situated at the junction of six roads, but has not one principal road passing through it: it consists of one main street, and contains 140 houses. The surrounding country is well cultivated, and its surface agreeably undulates; and there is a good view from an obelisk erected by Lady Arabella Denny on a small hill near the town. In the immediate vicinity is Earl's Field, the property of Sir R. Gore Booth, Bart., to whom the town belongs; and in a delightful situation, within a quarter of a mile, is the glebe-house, which commands a fine prospect of the surrounding mountains and the distant hill of Knocknaree. About 2 ½ miles from the town is Temple House, the handsome residence of Col. A. Perceval, beautifully situated on the banks of a lake of that name, and in a fine demesne containing some good old timber; on the edge of the lake are the ruins of the old house, which was built by the O'Hara family in 1303, and was afterwards given to the Knights Hospitallers. The linen manufacture was formerly carried on here to a great extent, under the encouragement of the Rt. Hon. Thos. Fitzmorris, but is now nearly extinct. The market is held on Friday for provisions; and fairs are held on the last Monday in January, May 11th, first Monday (O. S.) in June, Sept. 3rd, first Monday (O. S.) in November, and second Monday (O. S.) in December. Quarter sessions are held here in a sessions-house in January, April, July, and October; and petty sessions on alternate Tuesdays. The bridewell is the only one in the county: it affords the requisite statutable accommodation, and there are a day-room and airing-yard for prisoners of each sex. This is a chief station of the constabulary police. The parish church is situated in the town; and there are a R. C. chapel, a meeting-house for Wesleyan Methodists, and a dispensary. The remains of the ancient castle, built by Richard de Burgo, occupy an area 150 feet square, with towers at the angles, and sufficiently denote its former strength. At the southern extremity of the main street are the ruins of the Franciscan friary; over the principal entrance is the figure of a pope carved in stone, but somewhat mutilated. A book, called the Book or Psalter of Ballymote, was written in Irish by the monks of this place, and is yet extant. There is a fort of rather unusual elevation about one mile from the town.—See EMLYFAD.

BALLYMOYER, a parish, in the barony of UPPER FEWS, county of ARMAGH, and province of ULSTER, 3 miles (N. E.) from Newtown-Hamilton; containing 2729 inhabitants. This place, formerly called Tahellen, was the site of a religious establishment founded by St. Patrick, who appointed St. Killian to preside over it, and of which the church was destroyed by fire in 670; the ancient cemetery may still be traced in the demesne of Ballymoyer Lodge. The parish is situated on the road from Newtown-Hamilton to Newry, and comprises, according to the Ordnance survey, 7381 ¼ statute acres, of which about 40 acres are underwood, about 2605 are bog and waste land, and the remainder arable and pasture. The lands were heathy and barren previously to 1778, when Sir Walter Synnot erected a house and became a resident landlord; scarcely a tree or shrub was to be seen, and the agricultural implements were of the rudest kind. He constructed good roads in the vicinity, planted forest trees to a considerable extent, and by his example and liberal encouragement of every improvement both as to their habitations and system of agriculture, effected a great change in the habits of the peasantry, and in the appearance of the country, which is now in an excellent state of cultivation, yielding abundant produce; the cultivation of green crops has been introduced, and is practised with success. There are some good quarries of stone; and in the demesne of Ballymoyer Lodge are some lead mines, the ore of which is very pure and lies conveniently for working. The river Cusher has one of its sources within the parish. Among the gentlemen's seats are Ballymoyer Lodge, the residence of Marcus Synnot, Esq., proprietor of the parish under the see of Armagh, pleasantly situated in a demesne of 300 acres, embellished with thriving plantations and forest timber of excellent growth, planted by the owner; Ballintate, of Capt. Synnot; and Ballymoyer Cottage, of W. Reed, Esq. Petty sessions are held here every Wednesday. The living is a rectory and perpetual curacy, in the diocese of Armagh; the rectory is part of the union of Armagh; and the perpetual curacy was instituted under the provisions of an act of the 7th of Geo. III., cap. 17, and is in the patronage of the Rector of Armagh: the tithes amount to £200, the whole of which is payable to the rector of Armagh: the income of the curate arises from a stipend of £50 from the rector, £12. 6. from the augmentation fund, and £50 from the glebe, amounting in all to £112. 6. per annum. In the report of the Ecclesiastical Commissioners, in 1831, it is recommended to separate this parish from the union, and make it a distinct benefice. The walls of the original church were erected in the reign of Chas. I., but the clergyman appointed having been murdered, it remained unroofed until 1775, when Primate Robinson caused the work to be finished. The present church, a large and handsome edifice with a lofty square tower, was built in 1822, by aid of a gift of £900 from the late Board of First Fruits. The glebe-house, within a few perches of the church, was built in 1825, at an expense of £500, of which £450 was a gift and £50 a loan from the same Board; the glebe comprises 32a. 2r. 28p. In the R. C. divisions the parish is one of the three forming the union or district of Loughgilly, and contains a chapel. There are male and female parochial schools, aided by subscriptions from the ladies of the neighbourhood,

and two other schools, supported by subscription, in which are about 200 boys and 100 girls; and there are also two Sunday schools. The remains of the former church, with the exception of the roof, are in good preservation, and form a picturesque and interesting object. Near the eastern end is a remarkably large ash tree, beneath the shade of which are deposited the remains of Florence Mac Moyer, otherwise Mac Wire or Mac Guire, a Franciscan friar, upon whose evidence Primate Plunket was executed at Tyburn in 1690. Some years since, a cairn was opened here and found to contain two separate tombs, in one of which were two urns of elegant form and workmanship containing ashes; one of them is in the possession of Mr. Synnot, of Ballymoyer Lodge, who has also a variety of ancient coins found in the neighbourhood, and some curiously marked stones, found in the large cairn of Mullash, in the county of Monaghan.

**BALLYMURRY**, a village, in the parish of **KILMEAN**, barony of **ATHLONE**, county of **ROSCOMMON**, and province of **CONNAUGHT**, 3 miles (S. S. E.) from Roscommon: the population is returned with the parish. This village is situated on the road from Roscommon to Athlone, and consists of a few neatly built houses and about 20 cabins. It has a neat and improving appearance, and is kept remarkably clean; the manufacture of pottery is carried on to a moderate extent. The parish R. C. chapel, a thatched building in good repair, and a place of worship for the Society of Friends, are situated in the village; here is also the parochial school, under the patronage of Lord Crofton.—See **KILMEAN**.

**BALLYNACLOGH**, or **DOLLARDSTOWN**, a parish, in the barony of **COONAGH**, county of **LIMERICK**, and province of **MUNSTER**, 1 ½ mile (N. by W.) from Pallas-Greine, on the road from Limerick to Tipperary; containing 211 inhabitants. The land is everywhere of good quality, being mostly based on limestone. It is a rectory, in the diocese of Emly, forming the corps of the prebend of Ballynaclogh in the cathedral of Emly, and one of the rectories that constitute the union of Dromkeen and corps of the archdeaconry of Emly: the tithes amount to £46. In the R. C. divisions it is within the union of Greine, or Pallas-Greine; the chapel is situated in the little village of Nicker.

**BALLYNACLOUGH**, a parish, in the barony of **UPPER ORMOND**, county of **TIPPERARY**, and province of **MUNSTER**, 3 miles (S. E.) from Nenagh; containing 1149 inhabitants. This parish is situated on the river Arra, which falls into the Shannon at Drominear, and comprises 3701 statute acres, as apportioned under the tithe act: the land is all arable and pasture, the soil fertile, and the system of agriculture much improved. Limestone abounds, and a marble quarry has recently been reopened on the demesnes of Debsborough and Ballynacclough, with a prospect of its being extensively worked; the marble is both of red and grey colour, and of very fine quality. There is a small corn-mill. Debsborough, the seat of J. Bayly, Esq., is pleasantly situated in a demesne tastefully laid out and well planted: the other seats are Ballynacclough, that of R. N. Bayly, Esq., and Bayly Farm, of Mrs. Bayly. A constabulary police force has been stationed in the parish. The living is a vicarage, in the diocese of Killaloe, united, since the foundation of the deanery, to the entire rectories of Dromi-

near and Kilkeary, and the vicarage of Terryglass, which four parishes constitute the union of Ballynacclough and the corps of the deanery of Killaloe, in the patronage of the Crown: the rectory is impropriate in the Rev. Daniel and Mrs. Wall, and the Misses Elizabeth, and Harriet Hardy: the tithes amount to £235, of which £156. 13. 4. is payable to the impropiators, and £78. 6. 8. to the dean; and the tithes of the whole benefice amount to £408. 6. 8. The church, a neat modern edifice, was erected by aid of a gift of £500 from the late Board of First Fruits, in 1815. The glebe-house is situated on a glebe of 7a. 1r. 18½ p., and there is also a glebe of 15 acres in Terryglass. In the R.C. divisions this parish forms part of the union or district of Kilmore; the chapel is a modern building, situated on the townland of Ballyquiveane. There is a parochial school of about 20 boys and 20 girls, supported by the dean and John Bayly, Esq.; and there are two pay schools, in which are about 80 boys and 10 girls. The poor have the benefit of the dispensaries at Nenagh and Silvermines. There are some remains of the old church adjoining the present structure, and also of the castle of Ballynacclough, which have a picturesque effect.

**BALLYNACRAGGY**, a hamlet, in the parish of **DROMCREEHY**, barony of **BURREN**, county of **CLARE**, and province of **MUNSTER**, 3 miles (W.) from Burren; containing 19 houses and 123 inhabitants. This place, which derives its name from an ancient castle, of which there are some remains, is situated on the road from Burren to Ballyvaughan. A school is about to be established, for which purpose Captain Kirwan has given the site and £10 towards the erection of the building.—See **DROMCREEHY**.

**BALLYNACURRA**.—See **MIDLETON**.

**BALLYNADRIMNA**, a parish, in the barony of **CARBERRY**, county of **KILDARE**, and province of **LEINSTER**, 3 miles (W.) from Enfield; containing 1503 inhabitants. This parish is situated on the road from Kilmock to Kinnegad, and contains Garriska House, the property of C. Nangle, Esq. It is a vicarage, in the diocese of Kildare, and is part of the union of Castle-Carbery; the rectory is impropriate in the Marquess of Downshire: the tithes amount to £92. 6. 10 ¼. In the R. C. divisions it forms part of the union or district of Ballyna or Johnstown; the chapel, a neat building, is at Garriska. There is a school at Broadford, in which are 60 boys and 60 girls.

**BALLYNAHAGLISH**, a parish, in the barony of **TRUGHENACKMY**, county of **KERRY**, and province of **MUNSTER**, 5½ miles (W.) from Tralee; containing 2883 inhabitants. This parish is situated on the bay of Tralee, and comprises 2875 statute acres, as apportioned under the tithe act; the land is chiefly under tillage, producing excellent crops, and the system of agriculture has been greatly improved within the last few years; seaweed and sand are extensively used as manure, and good limestone, of a kind approaching to grey marble, is also obtained. The seats are Oyster Hall, that of Barry Collins, Esq., and Oyster Lodge, of—Nelligan, Esq. The village of Taulert, or Chapeltown, lies on the south-eastern shore of the creek or harbour of Barra, and is partly inhabited by fishermen. On account of the fine bathing strand in Tralee bay, and a chalybeate spring of great power on the border of the parish and adjoining Clogherbrien, it is much frequented during the summer by



visitors from Tralee and other places, for whose accommodation some neat bathing-lodges have been erected. There is a coast-guard station at Kilfinura, on Tralee bay. The living is a vicarage, in the diocese of Ardfert and Aghadoe, with the entire rectory of Annagh and the rectory and vicarage of Clogherbrien episcopally united from a period prior to any known record, forming the union of Ballynahaglish, in the patronage of Sir Edward Denny, Bart.: the rectory is impropriate in the Denny family: the tithes amount to £230. 15. 4., and of the whole benefice to £733. 16. 10. The church, an ancient structure built in 1619, is situated on an eminence thence called Church-hill, a little to the east of Chapeltown; it was repaired by aid of a gift of £900 from the late Board of First Fruits, in 1820, and the Ecclesiastical Commissioners have recently granted £127 for its further repair. The glebe-house was erected by aid of a gift of £100 from the same Board, in 1741; it adjoins the church, and commands fine views of the bays of Tralee and Brandon, and the Dingle mountains. The glebe comprises 34 statute acres. In the R. C. divisions this parish forms part of the union or district of Ardfert; the chapel, situated in the village of Chapeltown, is in a very dilapidated condition. There are three private schools, in which about 120 children are educated. — See KILFINURA.

BALLYNAHAGLISH, a parish, in the barony of TYRAWLEY, county of MAYO, and province of CONNAUGHT, 21/2 miles (S. by E.) from Ballina; containing 5103 inhabitants. This place derived its name, signifying in the Irish language "the Town of the Church," from an ancient abbey or religious establishment, of which there are some slight remains, though nothing of its history is recorded. The parish is situated on the west bank of the river Moy, which is navigable here and is celebrated for its salmon; and comprises 11,559 statute acres, as apportioned under the tithe act and valued at £4620 per annum. The system of agriculture is improved; there is a very extensive tract of bog, of which a great portion is reclaimable, also abundance of limestone, sandstone, and granite quarried for building and for mending the roads. The gentlemen's seats are Mount Falcon, that of J. F. Knox, Esq., on the demesne of which is a good race-course; and Rehins, of W. Atkinson, Esq. It is a vicarage, in the diocese of Killala, and is part of the union of Ardagh; the rectory is impropriate in the vicars choral of the cathedral of Christ-Church, Dublin. The tithes amount to £300, payable in moieties to the impropiators and the vicar. The church is in ruins. The glebe comprises 15 acres; there is no glebe-house. In the R. C. divisions it is the head of a union or district, called Backs, which comprises also the parish of Kilbelfad, and contains two chapels, one in each parish; that of Ballynahaglish is not yet completed. There is an ancient burial-ground in the townland of Ballynahaglish, and another at Killeen, which is unconsecrated and is appropriated to the interment of infants dying before baptism. There are two schools, situated respectively at Mount Falcon and Lisaniska, under the National Board, the former aided by an annual donation from J. F. Knox, Esq.; two schools under the Baptist Society, and one at Rehins Lodge, supported by Mrs. Atkinson and her daughters. In these are about 230 boys and 130 girls: there is also a hedge school of about 20 boys and 20 girls. There

are the remains of an ancient castle called Castle-Mac Andrew, also several cromlechs and numerous encampments, in the parish; and at Gortnaderra is a curious cave.

BALLYNAHOWN, a village, in the parish of KILLALEAGH, barony of CLONLONAN, county of WESTMEATH, and province of LEINSTER, 5 miles (S.) from Athlone, on the road to Parsonstown: the population is returned with the parish. It was for more than nine centuries the residence of the Malone family, whose ancient mansion, built on the site of an old castle and now unoccupied, is the principal object of interest. The estate, together with the old family mansion, called Ballynahown House, has at length passed into other hands. Here is a constabulary police station.—See KILLALEAGH.

BALLYNAKILL, a parish, in the barony of BALLYNAHINCH, county of GALWAY, and province of CONNAUGHT, 4 miles (N.) from Clifden; containing 7183 inhabitants. This parish is situated on the bay of the same name on the western coast, and comprehends within its limits Claggin bay, and one side of Killery harbour, with the islands of Ilane-a-green or Crump, Innisbruin, Bradilan, and Freachillan; it comprises 5142 statute acres, as apportioned under the tithe act. The male inhabitants are principally employed in agriculture, and occasionally in the herring fishery; and the females in spinning woollen yarn and knitting stockings. During the famine that prevailed on this part of the coast in 1831, the inhabitants of this parish were reduced to the greatest distress, and 1500 families must have perished but for the prompt relief afforded. At Derry-Inver, within the bay of Ballynakill, a small pier has been erected by Government, which has proved very useful for trade and the fisheries, and has contributed much to the improvement of the surrounding district. The entrance to Claggin bay is easy, the ground clean and good, and the shelter tolerable, with depth of water sufficient for any ship. On the south side the Board of Fisheries has constructed a small pier opposite to the anchorage ground, which has been found to be very beneficial. The living is a rectory and vicarage, in the diocese of Tuam, with the rectories and vicarages of Omev or Umma, Moyrus, and Ballindoon, and the six vicarages of Ennisboffin, Killanin, Arranmore, Arranbeg, Ennismain, and Enniskere, episcopally united in 1667, forming altogether the union of Ballynakill, in the patronage of the Bishop: the tithes amount to £64. 12. 3., and of the whole union to £270. 6. 11d. The church of the union is situated in the parish of Omev, and was built by aid of a gift of £600 from the late Board of First Fruits, in 1812. The glebe-house was built by aid of a gift of £33/ and a loan of £75 from the same Board, in 1816: the glebe, which is also situated in the parish of Omev, comprises 40 acres. In the R. C. divisions this parish is the head of a union or district, comprising also Ennisboffin, and containing three chapels, situated respectively at Ballynakill, Coilmore, and Ennisboffin; and in this parish divine service is also performed at a house in Tully. There is a school at Tully under the Tuam Diocesan and the Dublin Ladies' Irish Societies, in which 13 boys and 7 girls are instructed; and there are three pay schools, situated respectively at Tully, Ballynakill, and Rossroe, in which are about 80 children.



BALLYNAKILL, a parish, in the barony of HALF-BALLYMOE, county of GALWAY, and province of CONNAUGHT, 61/4 miles (W.) from Roscommon; containing 4315 inhabitants. This parish is situated near the road from Roscommon to Dunmore, and comprises about 3000 acres of arable land, about 20,000 acres of mountain pasture, and nearly the same quantity of waste, mountain, and bog. It is a vicarage, in the diocese of Elphin, and forms part of the union of Donamon; the rectory is impropriate in Viscount Ranelagh. The tithes amount to £230. 10., payable in moieties to the impropriator and the vicar. In the R. C. divisions it is the head of a union or district, called Glinsk and Kilcroan, which comprises the parishes of Ballynakill, Clonigormican, Ardclare, Oran, and Kilcroan, and contains two chapels, one of which is situated at Glinsk, in this parish. There are five hedge schools, in which are about 270 boys and 70 girls.

BALLYNAKILL, a parish, in the barony of LEITRIM, county of GALWAY, and province of CONNAUGHT, 71/2 miles (W.S.W.) from Portumna; containing, with the town of Woodford, 13,103 inhabitants. This parish is situated on the road from Portumna to Gort, and comprises 12,006 statute acres, as applotted under the tithe act; about 800 acres are woodland, and the remainder arable and pasture. Marble Hill, formerly Gortencappogue, the seat of Sir J. Burke, Bart., is finely situated in a demesne extensively wooded, commanding several interesting views, and distinguished by its great variety of surface; in the grounds is a spring called Macduff's well, within a few yards of which are vestiges of a stone altar. The other seats are Shannon Hill, the residence of M. Conolly, Esq.; Ballinagar, of the Hon. A. Nugent; Cloncoe, of Ulick Burke, Esq.; Moyglass, of J. Burke, Esq.; Eagle Hill, of Capt. H. Pigott, J. P.; Brook Ville, of Martin White, Esq.; Ballycorban, of Matthew White, Esq.; and Carrroe Lodge, of H. Clarke, Esq. Fairs are held on the 1st of June and 26th of October. It is a rectory, in the diocese of Clonfert, partly appropriate to the see and deanery, and partly forming a portion of the union of Lickmolassy: the tithes amount to £299. 15. 1., of which £50. 15.41/2. is payable to the Ecclesiastical Commissioners, £13. 18. 111/4. to the dean, and the remainder to the incumbent. The church is at Woodford, and the Ecclesiastical Commissioners have recently granted £213 for its repair; the glebe at Ballynakill comprises 6a. 3r. In the R. C. divisions the greater part of the parish is divided into two entire benefices, called Ballynakill and Woodford, and the remainder forms part of a third: there are chapels at Cloncoe, Loughtorick, Marble Hill, Knockadrian, and Woodford; the last erected in 1837, at a cost of £400. A National school has been recently built, and there are nine pay schools, in which are 178 boys and 363 girls. There are the ruins of an old castle, which appears to have been of great strength; and numerous forts. In the demesne of Marble Hill is a subterranean passage, now so choked up with reeds and other obstructions as to render it difficult to ascertain its extent; and there are numerous vestiges of antiquity in the grounds. At Ballinagar, about a mile and a half from the village, are Mullins Wells, formerly much visited during the summer, the grounds around them being tastefully laid out.—See WOODFORD.

BALLYNAKILL, a parish, in the barony of COOLESTOWN, KING'S county, and province of LEINSTER, 3 miles (S. by W.) from Edenderry, on the road to Tullamore; containing 947 inhabitants. It comprises 3668 statute acres, as applotted under the tithe act: about one-fourth part of the profitable land is arable, and the remainder is partly meadow and partly pasture; there are large tracts of bog, besides a considerable quantity that is exhausted; the state of agriculture is good. The Grand Canal passes through the parish, and there are limestone quarries within its limits. The gentlemen's seats are Ballymorin, that of D. Odlim, Esq.; and Ballylekin, of F. Lee, Esq. The living is a vicarage, in the diocese of Kildare, united to the rectory of Clonsast; the rectory is impropriate in Richard Garden, Esq., of Bath. The tithes amount to £157. 16. 11., of which £92. 6. 1 3/4. is payable to the impropriator, and the remainder to the vicar. In the R. C. divisions the parish is partly in the union or district of Edenderry, and partly in that of Clonsast or Clonbollogue. There is a private pay school, in which about 25 boys and 20 girls are taught. Here are the ruins of the ancient castle of Purefoy, one of the numerous small square buildings erected in this part of the country to protect the English pale.

BALLYNAKILL, a parish, in the barony of TIRAGHRILL, county of SLIGO, and province of CONNAUGHT, 9 miles (S. S. E.) from Sligo; containing 1767 inhabitants. This parish is situated on the road from Sligo to Ballyfarnon, and is intersected by the small river Dubhglass, which at Rockbrook forms several small cascades, and passes under a natural bridge of one arch, 6 feet high and 20 feet in the span. It comprises 2679 statute acres, as applotted under the tithe act: the land is good, and is chiefly under the old unimproved system of tillage; there is a large extent of bog, and limestone abounds in the parish. Rockbrook is the residence of E. H. Cogan, Esq., and Moorfield, of T. Irwin, Esq. Petty sessions are held at Soweey every third Tuesday. It is a vicarage, in the diocese of Elphin, and forms part of the union of Boyle; the rectory is appropriate to the prebend of Kilmacallane in the cathedral of Elphin. The tithes amount to £83. 1. 6 1/2., payable in moieties to the prebendary and the vicar. The Protestant inhabitants resort to the church in the parish of Ballysumaghon. In the R.C. divisions it is the head of a union or district, called Soweey, which comprises also the parishes of Ballysumaghan and Kilross: the chapel is a thatched building in very indifferent repair, situated at Soweey. Two schools, in which about 50 boys and 30 girls are taught, are supported by private subscriptions. At Carrickcoolla there are some inconsiderable remains of an old castle. On the lands of Ballynakill is a holy well, dedicated to the Blessed Virgin, to which the peasantry resort on Sept. 8th to perform certain devotions; and near it is a large rock, in which there are several natural caverns of very small dimensions.

BALLYNAKILL, a parish, in the barony of GAULTIER, county of WATERFORD, and province of MUNSTER, 2 miles (E. S. E.) from Waterford; containing, with Little Island in the river Suir, 609 inhabitants. This parish is pleasantly situated on the road from Waterford to Passage and Dunmore, commanding a beautiful view of the city, with the vessels on the river Suir, which encir-

cles Little Island with a wide but shallow channel on the north, and a narrow winding stream of greater depth on the south. It comprises about 1800 statute acres, of which the island contains about 290 acres, forming a delightful spot commanding a fine view of the city of Waterford, the course of the Suir, and the adjacent counties of Kilkenny and Wexford, terminated by the lofty and picturesque mountains of Ury and Slieve Kielta. On the island is a comfortable farm-house, near which is an old castle, supposed to have been erected in the sixteenth century; it is a strong square building with lofty battlements, having a small pointed entrance archway, above which is an oriel window with some rude sculpture; a staircase, faintly lighted by loopholes, leads to the summit, from which the view is singularly grand and extensive: it is the property and occasional residence of J. Fitzgerald, Esq. In the parish are several gentlemen's seats, of which the principal are May Park, the residence of George Meara, Esq., pleasantly situated near the banks of the Suir, and commanding some fine views; Mount Pleasant, the handsome residence of S. King, Esq., near the high road; Belmont, the seat of J. Roherts, Esq., situated near the river; and Ballynakill House, the property of N. Power, Esq., now occupied by a tenant. The living is a vicarage, in the diocese of Waterford, with the vicarages of Ballygunner, Kilmaclague, and Kilmacomb episcopally united, together forming the union of Ballynakill, in the patronage of the Bishop; the rectory is impropriate to the Dean and Chapter of Waterford. The tithes amount to £139.3. 6. of which £84. 1. 9. is payable to the dean and chapter, and £55. 1. 9. to the vicar; and the tithes of the whole benefice amount to £245. 0. 10. The church, a neat edifice with a spire, was built by aid of a gift of £900 from the late Board of First Fruits, in 1816. There is no glebe-house: the glebe, situated in another part of the union, comprises 10 acres. In the R. C. divisions this parish forms part of the union or district of St. John's, Waterford. A Protestant school, endowed with lands by Bishop Foy, and in which 47 boys are boarded and educated, and at a proper age apprenticed, is supported under the control of the Bishop, Dean, and Mayor of Waterford.

BALLYNAMALLARD, a village, in the parish of MAGHERACROSS, barony of TYRKENEDY, county of FERMANAGH, and province of ULSTER, 51/4 miles (N. by E.) from Enniskillen, on the road to Omagh; containing 72 houses and 323 inhabitants. It is a constabulary police station; and has fairs on Feb. 12th, Aug. 5th, and Nov. 28th, of which only the first is kept and is a good fair for horses. There is a penny post to Enniskillen and Omagh. The parish church is in the village; and there are also places of worship for Wesleyan and Primitive Methodists, and a dispensary.—See MAGHERACROSS.

BALLYNAMONA, or MOORTOWN, a parish, in the barony of SMALL COUNTY, county of LIMERICK, and province of MUNSTER, 5 miles (N. E) from Bruff; containing 513 inhabitants. This parish is situated on the road from Hospital to Pallas-Greine, and comprises 1317 statute acres; the land is in general remarkably good, resting upon a substratum of limestone, through which appear some small rocks of basalt. About one-fourth is under tillage, and the remainder is meadow and pasture, with more than 100 acres of turbary, which affords excellent fuel; the system of agri-

culture is improved. It is a vicarage, in the diocese of Emly, and is part of the union of Aney; the rectory is impropriate in Edward Deane Freeman, Esq. The tithes amount to £131, of which two-thirds are payable to the impropriator and the remainder to the vicar. In the R. C. divisions it forms part of the union or district of Hospital and Herbertstown. On the banks of a small stream, close to the road, are the remains of the castle built by the Raleighs in the reign of Elizabeth; and not far from it are the ruins of the old parish church.

BALLYNARD, or CAHIRFOSSORGE, a parish, in the barony of SMALL COUNTY, county of LIMERICK, and province of MUNSTER, 6 miles (N. E. by N.) from Bruff, on the road from Limerick to Hospital; containing 867 inhabitants. This parish comprises 1366 statute acres, as apportioned under the tithe act: the land is in general good, resting on a substratum of limestone, except in some few places where the basalt rises in gentle knolls. It is a vicarage, in the diocese of Emly, and is part of the union of Aney; the rectory is impropriate in Edward Deane Freeman, Esq. The tithes amount to £148. 18., of which two-thirds are payable to the impropriator and the remainder to the vicar. In the R. C. divisions the parish forms part of the union or district of Hospital and Herbertstown, in which latter is the chapel for this parish. There are two pay schools, in which are about 60 boys and 30 girls. Not far from the chapel are the ruins of the old church; and on the hill are the remains of Ballynard castle, built by the Geraldines in the fifteenth century, and for many years the residence of the Ballynard branch of that powerful family. At Eaglestown are some remains of the old family mansion of the Powells.

BALLYNASCREEN, a parish, in the barony of LOUGHINSHOLIN, county of LONDONDERRY, and province of ULSTER; containing, with the market and post-town of Draperstown, 7854 inhabitants. This appears to have been a place of importance at a very early period; frequent notice of it occurs in the Trias Thaumaturga and other ancient records, though it is neither mentioned in the Monasticon nor in the Visitation of 1622, which includes every other parish in the neighbourhood. The original church, the ruins of which are situated in a romantic and sequestered glen among the mountains, is said to have been founded by St. Patrick, and subsequently consecrated by St. Columb as a parochial church. The parish is intersected by the river Moyola, which has its sources amidst the mountain regions of Slieve Gullion, Moneymoney, and Slieve Dovin, which extend into the county of Tyrone, where they meet the Munterloney range. It comprises, according to the Ordnance survey, 32,492 statute acres, of which about 200 acres are mountain, waste, and bog. Part of the parish belongs to the Drapers' Company, of London, part to the representative of the Skinners' Company, and part to the see of Derry. The soil is various: around Draperstown and on the banks of the Moyola it is a deep gravel and sand, and in an excellent state of cultivation, producing good crops of wheat, flax, oats, and potatoes, and some barley, but on the higher grounds the chief crops are flax, oats, and potatoes. The freestone is of superior quality and is extensively worked for building. Manganese has been found in detached nodules in several of the mountain streams;

and Boate, in his Natural History, states that gold has been also discovered here. Derrynoyd Lodge is the residence of the Rt. Hon. Judge Torrens. The inhabitants are principally employed in agriculture, with which they combine the weaving of linen and dealing in cattle, great numbers of which are bred on the mountains and exported to England and Scotland.

The living is a rectory, in the diocese of Derry, and in the patronage of the Bishop: the tithes amount to £623. 1. 6½. The church, a large handsome edifice in the early English style, is situated at Draperstown, and was erected in 1760, principally through means of the Earl of Bristol, then Bishop of Derry; and the tower and a handsome octagonal spire were added in 1792, aided by contributions from Sir Wm. Rowley, Bart., and the Drapers' Company, the latter of whom are proprietors of the estate and contributed £50. The glebe-house, a handsome residence, is situated on a glebe of 161a. 3r. 12p.; and there is another glebe in the townland of Bancran, containing 750a. 1r. 7p., much of which is mountain and pasture land. The R. C. parish is co-extensive with that of the Established Church; there are chapels at Moneymeeny and Straw. Two male and female schools are supported by the rector; two, situated at Black Hill and Carnamony, are supported by the Drapers' Company; and there are seven schools, situated respectively at Draperstown, Derrynoyd, Brackragh-Dysart, Drumard, Labby, Altyaskey, and Straw, under the National Board. In these schools are about 700 boys and 520 girls; and there are also two private schools, in which are about 100 children; and five Sunday schools. The ruins of the old church are highly interesting. There are numerous relics of antiquity, particularly cromlechs, of which there were formerly five within the limits of the parish. — See DRAPERSTOWN.

BALLYNASLANEY, a parish, partly in the barony of SHELMALIER, but chiefly in that of BALLAGHKEEN, county of WEXFORD, and province of LEINSTER, 43¼ miles (S. by E.) from Enniscorthy; containing 916 inhabitants. This parish is situated on the eastern bank of the river Slaney, and on the mail coach road from Wexford to Enniscorthy; it comprises 2608 statute acres, as apportioned under the tithe act. A small portion is marshy, but by far the greater portion is good arable and pasture land. The river is navigable for vessels of large burden as far as Pooldarragh, in this parish, at which place the contemplated canal to Enniscorthy, a distance of 6½ British miles, will commence, according to the proposed plan. It is an inappropriate curacy, in the diocese of Ferns, annexed to the rectory of Edermine by act of council in 1806; the rectory is inappropriate partly in the Earl of Portsmouth and partly in the Representatives of Walter Redmond, Esq. The tithes amount to £161. 10. 9., of which £106. 3. 0¾. is payable to the impropiators, and the remainder to the curate. The church, of which even the ruins have been removed, must have been originally a handsome structure; a very fine Norman doorway, formerly a part of it, has been inserted in the church of Kilpatrick at Saunders-court. In the R. C. divisions the parish forms part of the union or district of Oylgate, in the parish of Edermine, where stands the chapel. There is a pay school in which about 40 children are educated.

BALLYNAULTIG, or KILSHANNAH, a parish, in the barony of BARRYMORE, county of CORK, and province of MUNSTER, adjacent to Rathcormac; containing 1270 inhabitants. This parish, which is also called Kilshanahan, is situated on the road from Cork to Rathcormac, and comprises 2791 statute acres, as apportioned under the tithe act, and valued at £2454 per annum: the soil is for the greater part strong and shallow, but is more fertile near the river Bride, which abounds with excellent trout. The gentlemen's seats are Scartbarry, that of E. Wilson, Esq., and Bushy Park, of R. Gifford Campion, Esq. It is a rectory, in the diocese of Cork, forming part of the union and corps of the prebend of Killaspigullane in the cathedral of St. Finbarr, Cork: the tithes are included in the composition for Killaspigullane. There is no church, but there is an old burial-ground within or near which the ancient church is supposed to have been situated. In the R. C. divisions it forms part of the union or district of Ardnageehy or Watergrass-Hill.

BALLYNEEN, a village, in the parish of BALLYMONEY, Eastern Division of the barony of EAST CARRY, county of CORK, and province of MUNSTER, 10 miles (W. S. W.) from Bandon; containing 691 inhabitants. This village is situated on the mail coach road from Bandon to Dunmanway, and on the north bank of the river Bandon, over which is a spacious bridge of ten arches: it consists of one principal street, with a shorter street branching from it towards the bridge, and in 1831 contained 121 houses, the greater number of which are tolerably well built. A few of the inhabitants are employed in the weaving of coarse linens for home consumption, and in the manufacture of cotton cord; but the greater number are engaged in agriculture. A constabulary police force has been stationed here; and district petty sessions are held in a court-house generally every alternate Monday. There is a place of worship for Wesleyan Methodists; also a dispensary, which annually affords medical relief to more than 5000 patients of the surrounding neighbourhood.—See BALLYMONEY.

BALLYNEFAGH, or BALLINAFEAGH, a parish, in the barony of CLARE, county of KILDARE, and province of LEINSTER, 4 miles (W. N. W.) from Clare, on the road to Edenderry; containing 614 inhabitants. It is nearly surrounded by the bog of Clashaghbane, and contains 2184 statute acres, as apportioned under the tithe act. The living is a vicarage, in the diocese of Kildare, and in the patronage of the Crown; the rectory is inappropriate in Lord Cloncurry. The tithes amount to £105. A church and glebe-house have been lately erected; and there is a glebe of 14 acres, in five parcels. There is a school of about 130 children.

BALLYNEMARA, or BALLINAMARA, a parish, in the barony of CRANAGH, county of KILKENNY, and province of LEINSTER, 2½ miles (S. S. E.) from Freshford, on the road from Kilkenny to Johnstown; containing 867 inhabitants. It comprises 3755 statute acres of tolerably good land, of which about two-thirds consist of pasture land, and one-third is under tillage. The living is a vicarage, in the diocese of Ossory, and in the patronage of the Dean and Chapter of St. Canice, Kilkenny, to whom the rectory is appropriate: the tithes amount to £240, of which £160 is payable to the appropriators, and £80 to the vicar. The church is a

plain modern building. There is neither glebe-house nor glebe. In the R. C. divisions the parish forms part of the union or district of Freshford. The parochial school is held in the vestry-room of the church; and there is a private pay school, in which are about 70 boys and 20 girls. The late Robt. Lanigan, Esq., bequeathed £100 for the erection of two houses for two poor widows, who are to have a small annual allowance, and preparations are in progress for carrying his intentions into effect.

BALL YNOCHEN.—See WELLS.

BALLYNOCKEN, a village, in the parish of FENNAGH, barony of IDRONE EAST, county of CARLOW, and province of LEINSTER, 3 miles (S. W. by W.) from Myshall; containing 28 houses and 169 inhabitants.—See FENNAGH.

BALLYNOE, a parish, in the barony of KINNATALOON, county of CORK, and province of MUNSTER, 6 miles (W. by S.) from Tallow; containing 2692 inhabitants. This parish is situated on the old road from Castlemartyr to Fermoy, and comprises 10,271 statute acres, of which 50 are woodland, 1500 bog, and 8721 arable and pasture land; 7514 acres are apportioned under the tithe act, of which the gross rental is estimated at £4222 per annum. The land consists of a light soil resting on clay-slate, but is in general tolerably fertile: the principal manure is lime brought from the vale of the Bride. Not far from the village is Ballynoe House, the residence of A. Hargrave, Esq.; and there are several commodious houses occupied by respectable farmers. It is a rectory and vicarage, in the diocese of Cloyne, the former united from time immemorial to the rectory of Ahem, and the latter united to the vicarage of Knockmourne: the tithes amount to £915. 3., of which two-thirds are payable to the rector and one-third to the vicar. There is a glebe of 2½ acres, but no glebe-house. In the R. C. divisions it forms part of the union or district of Knockmourne, also called Ballynoe: the chapel, situated in the village, is a large plain building, erected in 1835, and is also appropriated to a national school. A little to the south-east of the village are the ruins of the parish church; and near them are other extensive ruins, supposed to be the remains of an establishment founded by the Knights Hospitallers, to whom the rectory anciently belonged.

BALLYNURE, a parish, in the barony of LOWER BELFAST, county of ANTRIM, and province of ULSTER, 6 miles (N. W.) from Carrickfergus; containing, with part of the town of Ballyclare, 3549 inhabitants, of which, number, 415 are in the village. This parish, which is situated on the Six-mile-water, and on the road from Carrickfergus to Antrim, comprises, according to the Ordnance survey, 8540¾ statute acres. The soil is fertile, and the lands are generally in a good state of cultivation; the system of agriculture is improving; there is some waste land, and a considerable tract of bog. A kind of basaltic stone is quarried and used for building and for repairing the roads. There is an extensive bleach-green; also a large paper-mill, in which the most improved machinery is used for the manufacture of the finer kinds of paper. Fairs for cattle, pigs, and pedlery are held on the 16th of May, Sept. 5th., and Oct. 25th; there are large horse fairs in May and Nov., and also on Christmas-day, at Reagh Hill; and fairs are also held at Ballyclare, *which see*. In the village is a constabulary

police station; and a manorial court is held every third week by the seneschal, for the recovery of debts to the amount of £10. The living is a rectory, in the diocese of Connor, united by charter of the 7th of Jas. I. to the vicarages of Kilroot and Templecorran, together constituting the corps of the prebend of Kilroot, in the cathedral of Connor: the tithes amount to £330. The church, a plain small edifice, built about the year 1602, is situated near the western extremity of the parish. There is neither glebe nor glebe-house. In the R. C. divisions the parish forms part of the union or district of Larne and Carrickfergus. There is a place of worship in the village for Presbyterians in connection with the Synod of Ulster, of the second class. There are three schools, which afford instruction to about 240 children; and four pay schools, in which are about 90 boys and 70 girls. The late Mr. Dobbs, of Castle Dobbs, bequeathed £100 for winter clothing for the poor.

BALLYNURE, a parish, in the barony of UPPER TALBOTSTOWN, county of WICKLOW, and province of LEINSTER, 3 miles (S. W.) from Dunlavin, on the road from Baltinglass to Ballitore; containing 1874 inhabitants. It comprises 6932 statute acres, nearly all arable land; the soil is fertile, and the system of agriculture improving. There is neither bog nor waste land; fuel is consequently scarce, and the inhabitants are supplied only from the bog of Narraghmore, which is five miles distant. Ballynure, the seat of H. Carroll, Esq., is an elegant mansion situated in a rich demesne. Grange-Con, formerly the grange of the abbey of Baltinglass (which, together with this estate, was granted by Queen Elizabeth to Sir J. Harrington), was till lately the residence of H. Harrington, Esq., who erected two spacious galleries for the reception of paintings and curiosities, of which he was an indefatigable collector. The other seats are Knockrigg, the residence of J. Wall, Esq.; Bessina, of H. Harrington Wall, Esq. Barronstown, of J. Wilson, Esq.; and Griffinstown, of W. Cooke, Esq. A constabulary police force has been stationed at the small village of Bumboa Hall. It is a rectory, annexed to that of Baltinglass, in the diocese of Leighlin: the tithes amount to £300. The church, a small neat edifice with a square tower crowned with pinnacles, was erected by aid of a gift of £800 from the late Board of First Fruits, in 1814. In the R. C. divisions also it is included in the union or district of Baltinglass; the chapel is at Bumboa Hall, and adjoining it is a school of 84 boys and 50 girls. In the grounds of Grange-Con are the remains of an ancient castle; there are a rath and an ancient cemetery on the grounds of Knockrigg, and several other raths in different parts of the parish.

BALLYORGAN, a village, in the parish of KILFLYN, barony of COSTLEA, county of LIMERICK, and province of MUNSTER, 8 miles (S. E.) from Kilmallock, on the road to Kildorrery; containing 61 houses and 369 inhabitants. The parochial R. C. chapel is situated here; and not far distant are the parish church, the glebe-house, and the parochial schools.—See KILFLYN.

BALLYOUGHTERA, a parish, in the barony of IMOKILLY, county of CORK, and province of MUNSTER; containing, with part of the market and post-town of Castlereaartyr, 1509 inhabitants. This parish comprises, with Cahirultan, 4215 statute acres, as apportioned under the tithe act, and valued at £3142 per annum: the state of agriculture is on some farms improved, but on others

it is very backward. A considerable portion is comprised within the park of Castlemartyr, and is either laid out in woods and ornamental grounds or devoted to pasture. The eastern part, including a portion of the town of Castlemartyr, is richly adorned with wood and in a good state of cultivation; and contains several elegant seats, of which the principal are Castlemartyr, that of the Earl of Shannon, which is described under the head of that town: Dromadda, of G. W. Courtenay, Esq.; Kilbree, of S. W. Adams, Esq.; and Ballyhickady, of Capt. Leach. The living is a rectory and vicarage, in the diocese of Cloyne, consolidated with the rectory of Cahirultan and united by act of the 9th of Anne, cap. 12, to the vicarage of Imogeely or Mogeely, which together constitute the union of Castlemartyr and corps of the prebend of Cahirultan, in the patronage of the Bishop: the tithes, embracing the entire union, amount to £435. 12. 7., and the entire value of the prebend is returned at £523. 15. The church, situated in the town of Castlemartyr, is a neat building in a spacious spot of ground surrounded by lofty elms. The glebe-house, in Imogeely, was erected by aid of a gift of £100 and a loan of £1350, in 1815, from the late Board of First Fruits: the glebe comprises 22 acres lying partly in Castlemartyr, partly in Cahirultan, but chiefly in Imogeely. In the R. C. divisions the parish forms part of the union or district of Imogeely or Castlemartyr, at the former of which is the chapel; and there is another chapel on the border of the parish, near Ballintowlas, adjoining which is the national school. In the demesne of Castlemartyr, and near its south-eastern boundary, are the ruins of the old parish church, which was built in 1549, and destroyed in the war of 1641. The ruins of the ancient castle of Imokilly, from which the barony derives its name, afterwards called Ballymartyr castle, and now Castlemartyr, are in this parish, as are also the ruins of the castle of Ballintowlas; and near the latter there is an extensive lake.

BALLYOVEY, a parish, in the barony of CARRA, county of MAYO, and province of CONNAUGHT, 6¼ miles (N. by W.) from Ballinrobe; containing 4025 inhabitants. This parish, which is pleasantly situated on the borders of Loughs Mask and Carra, and on the high road from Castlebar to Ballinrobe, comprises 19,823 statute acres, as appotted under the tithe act. The surface is mountainous, and there are extensive tracts of bog: the lands now in cultivation are principally under tillage. The scenery is boldly varied: in the bosom of the mountains is Tarmiacy, the summer lodge of Dean Plunket; and Partree, the seat of J. Lynch, Esq., is beautifully situated on Lough Carra. It is a rectory and vicarage, in the diocese of Tuam, partly appropriate to the prebend of Killabegs in the cathedral church of St. Mary, Tuam, and partly included in the union of Burriscarra: the tithes amount to £162, of which £23. 5. 2¾. is payable to the prebendary of Killabegs, and the remainder to the incumbent. There is neither church, glebe-house, nor glebe. In the R. C. divisions it forms a separate benefice, called Partree; there are two chapels, one at Partree, a small thatched building, and the other in the mountains at Ballybannon, a spacious slated edifice. There are six pay schools, in which are about 340 children.

BALLYPATRICK.—See RATHPATRICK.

BALLYPHILIP, a parish, in the barony of ARBES, county of DOWN, and province of ULSTER; containing,  
VOL. I.—161

with the post-town of Portaferry, 3090 inhabitants. This parish is situated between Strangford Lough and the eastern coast, and comprises, according to the Ordnance survey, 2430 statute acres, of which 1839 are appotted under the tithe act. The land is fertile, and, with the exception of about 30 acres of bog, called Ballygaroeagan Moss, which supplies the inhabitants with fuel, is in a good state of cultivation. Within its limits is Carney or Kerney Point, off which are two dangerous shoals, called Carney Pladdy and Butter Pladdy. The living is a rectory, in the diocese of Down, with the vicarage of Ballytrustm and the rectories of Slanes and Ardglass united by charter in the 7th of Jas. I., which four parishes constitute the union of Ballyphilip and the corps of the chancellorship of Down, in the patronage of the Bishop: the tithes amount to £208. 16. 9; and the gross income, including tithe and glebe, is £490. 10. per annum. The church, situated in the town of Portaferry is a neat modern edifice, erected in 1787, and has been lately repaired by a grant of £343 from the Ecclesiastical Commissioners. The glebe-house was built in 1818, at an expense of £1090, of which £825 was a loan from the late Board of First Fruits, and £265 was added by the present incumbent, and is chargeable on his successors. The glebe comprises 15 Cunningham acres, valued at £45 per annum. It was recommended by the Commissioners of Ecclesiastical Inquiry, in 1831, that the parish of Ardglass, being seven miles distant, and in which a perpetual curacy of small value has been erected, should be severed from the union, and an equivalent given to the chancellor. In the R. C. divisions the parish forms part of the unions or districts of Lower and Upper Ardes, which latter is united to part of Ardkeen, Witter, Ballytrustin, Slanes, and Ardguin; there are two chapels, one near Portaferry, a spacious and handsome edifice, and the other at Witter, three miles distant. There are places of worship at Portaferry for Presbyterians in connection with the Synod of Ulster, of the second class, and for Wesleyan Methodists. A parochial school of 70 boys and 70 girls, at Portaferry, is aided by an annual donation of £30 late currency from Andrew Nugent, Esq., who built the school-house, and by a smaller from the rector; there are also seven pay schools in the parish, in which are about 60 boys and 60 girls. A bequest of £3 per annum to the poor, by one of the Bangor family, is charged on the Castle-Ward estate. An ancient church, which, according to tradition, belonged to a wealthy abbey, formerly occupied the site of the present glebe-house, near which human bones, tombs, and extensive foundations are frequently dug up. Bankmore, a large and perfect rath, and a smaller fort at Ballytrustin, are within the parish. The late Marquess of Londonderry received the rudiments of his education in the glebe-house, under Dr. Sturrock, then chancellor of Down, and incumbent of this parish.—See PORTAFERRY.

BALLYPOREEN, a village, in the parish of TEMPLETENNY, barony of IPFA and OFFA WEST, county of TIPPERARY, and province of MUNSTER, 4 miles (W. S. W.) from Clogheen, on the road from Cork to Dublin; containing 113 houses and 513 inhabitants. It is the residence of M. Burke, Esq.; and Ballywilliam is the residence of the agent of Cesar Sutton, Esq. Fairs are held on May 12th, Aug. 21st, and Dec. 17th. It is a constabulary police station; and a court is held for the manor, which is the property of the Earl of Kingston

since whose accession the village has been much improved. The parish church, recently erected; the R. C. chapel; and a dispensary, are situated here. There is a mineral spring of some repute.

BALLYRAGGET, or DONOUGHMORE, a post-town and parish, in the barony of FASSADINING, county of KILKENNY, and province of LEINSTER, 8 miles (N. by W.) from Kilkenny, and  $5\frac{3}{4}$  (S. W. by S.) from Dublin; containing 2609 inhabitants, of which number, 1629 are in the town. This place appears to have derived its origin from a castle belonging to the Butler family, which in 1600 was garrisoned by the forces of Sir George Carew, Lord-President of Munster, when the sons of Lord Mountgarret, to whom it then belonged, were in rebellion against the crown, and had engaged with O'More to arrest the Earl of Ormonde. Previously to this period it had been a favourite residence of the celebrated Lady Margaret Fitzgerald, Countess of Ormonde, who is said to have frequently issued from the castle at the head of her armed retainers, to ravage the property of such of the neighbouring families as she deemed to be her enemies. In 1619, Jas. I. constituted this place a manor, and granted to its lord, Richard, third Viscount Mountgarret, the privilege of holding two fairs. During the Whiteboy disturbances, the castle was appropriated as a barrack for the use of the military stationed in the district. The town is situated on the road from Kilkenny to Durrow, and on the river Nore, over which is a good stone bridge of 10 arches; it consists of one principal street, with several smaller streets diverging from it, and contains about 300 houses. Fairs are held on Feb. 20th, April 20th, June 22nd, Sept. 4th, Oct. 20th, and Dec. 10th; and additional fairs, recently established, are held on Jan. 11th, March 14th, May 9th, and July 22nd. Here is a station of the constabulary police; a manor court is held occasionally, and petty sessions irregularly. The parish comprises 5268 statute acres, as apportioned under the tithe act; there is a quarry of hard black limestone. In the immediate vicinity of the town is Ballyragget Lodge, formerly the seat of the Butlers of Ballyragget, which family became extinct on the demise of the late Rt. Rev. Dr. J. Butler, R. C. Archbishop of Cashel. The mansion is a fine building, and in the demesne are the remains of Ballyragget castle, in a good state of preservation. The parish is in the diocese of Ossory; the rectory is impropriate in the Marquess of Ormonde, and the vicarage is part of the union of Odogh. The tithes amount to £190, of which £120 is payable to the impropiator, and £70 to the vicar. In the R. C. divisions it is the head of a union or district, which comprises the parishes of Ballyragget, Ballyouskill, Rosconnel, and Attanagh, and parts of those of Durrow, Abbeyleix, Freshford, Burnchurch, and Kilmocar; and contains two chapels, one at Ballyragget and one at Attanagh. There are eight pay schools and a Sunday school in the parish.

BALLYRASHANE, or ST. JOHN'S-TOWN, a parish, partly in the barony of LOWER DUNLUCE, county of ANTRIM, but chiefly in the north-east liberties of COLERAINE, county of LONDONDERRY, and province of ULSTER, 3 miles (N. E.) from Coleraine; containing 2851 inhabitants. This parish is situated on the road from Coleraine to Ballycastle, and comprises, according to the Ordnance survey,  $6360\frac{3}{4}$  statute acres, of which 2689 are in the county of Antrim, and the remainder in

the county of Londonderry. The greater portion of the land is fertile and in a high state of cultivation; wheat and barley have been introduced since the year 1829, and are raised with great success. There are detached portions of bog, affording a good supply of fuel. Vast quantities of basalt are raised; and in a geological point of view the parish is very interesting, containing beautiful specimens of amorphous, columnar, and divaricated basalt, which are found here in all their varieties, accompanied with chalcedony, opal, zeolite, and other fossils; it abounds also with botanical specimens of considerable interest. Brookhall, the seat of S. Boyce, Esq., is in this parish. The inhabitants are principally employed in the weaving of linen cloth; and there are some paper-mills for brown and fancy papers, affording employment to about 30 persons. The living is a rectory, in the diocese of Connor, and in the patronage of the Bishop: the tithes amount to £350. The church is a plain small edifice, in the later English style, erected by aid of a grant of £900 from the late Board of First Fruits, in 1826. The glebe-house, nearly adjoining it, was built in 1828: there is no glebe. In the R. C. divisions the parish forms part of the union or district of Coleraine. There are two places of worship for Presbyterians in connection with the Synod of Ulster; one at Kirkstown of the first class, and the other at Ballywatt of the third class. The male and female parochial schools at Lisnarick are supported by the rector, who also contributes annually to the support of a school at Ballyrack; at Ballyvelton is also a school, and there are two private pay schools and two Sunday schools. At Revelagh are the ruins of a castle and fort. There are also some extensive artificial caverns at Ballyvarten, Island Effrick, and Ballynock; the first has four rooms or cells, 5 feet high and  $2\frac{1}{2}$  feet wide, having the sides formed of unhewn stones and the roof of large flat stones.

BALLYROAN, a parish, in the barony of CULLINAGH, QUEEN'S county, and province of LEINSTER,  $2\frac{1}{2}$  miles (N. E.) from Abbeyleix, on the road from Monastereven to Durrow; containing 3544 inhabitants, of which number, 714 are in the village. It comprises 8625 statute acres, as apportioned under the tithe act, and contains several high hills, the largest of which, Cullinagh, gives name to the barony. The village, which lies low, contains 132 houses; it is a constabulary police station, and has a patent for a market, but no market is held. Fairs are held on Jan. 6th, April 2nd, May 15th, the first Wednesday in July (O. S.), Aug. 15th, and the second Wednesday in Nov. (O. S.), chiefly for cattle and pigs. At Cullinagh are some cotton-mills and a boulding-mill, both badly supplied with water; in the former about 50 persons are employed, of whom two-thirds are children. But the inhabitants are chiefly engaged in agriculture: the soil consists of a rich loam and a deep black earth, and is equally productive under tillage and in dairy husbandry. The system of agriculture is improving; there is but a small tract of bog, not more than sufficient to supply the inhabitants with fuel. The dairy lands are sometimes appropriated to the fattening of black cattle. Limestone is quarried principally for burning; and grit flagstone is found in the mountains. A thin stratum of coal has been discovered, but has not been worked, though there is near it a mineral vein; much of the same kind of coal is found in the mountain

of Cullinagh, where works were commenced but have been discontinued some years. The chief seats are Blandsfort, the residence of J. T. Bland, Esq., in whose family it has continued since 1715; and Rockbrook, of L. Flood, Esq. The living is a rectory and vicarage, in the diocese of Leighlin, and in the patronage of the Crown: the tithes amount to £415. 7. 8½. The church is a neat plain edifice in good repair. There is neither glebe-house nor glebe. In the R. C. divisions the parish is in the union or district of Abbeyleix; the chapel is a spacious edifice. In the village is a school endowed with lands in Cappaloughlan, bequeathed by Alderman Preston: the school-house is a large slated building, erected at an expense of £500; about 20 boys receive a classical and English education under a master, whose stipend is £55 per annum, each boy paying £4 yearly in addition. There are also a scriptural and a national school, in which are about 80 boys and 50 girls. Sir Jonah Barrington, late Judge of the High Court of Admiralty, and author of "Personal Sketches of His Own Times," and other works relating to Ireland, resided at Cullinagh.

BALLYROBERT, a grange, in the parish of TEMPLEPATRICK, barony of LOWER BELFAST, county of ANTRIM, and province of ULSTER, 2 miles (S.) from Ballyclare: the population is returned with the parish. It is situated on the roads from Carrickfergus to Ballywater and Doagh, and comprises, according to the Ordnance survey, 883½ statute acres.

BALLYRONAN, or PORTBALLYRON, a village, in the district of Wood's-chapel, barony of LOUGHINSHOLIN, county of LONDONDERRY, and province of ULSTER, 3 miles (S. E.) from Magherafelt, on the western shore of Lough Neagh. This village was founded by the late D. Gaussen, who, in 1788, built a forge here for manufacturing spades, &c. and soon afterwards erected stores, which led to the building of quays and the formation of a port, which has greatly benefited the surrounding country. A large distillery was erected in 18-24, and a brewery in 1830, by Messrs. Gaussen and Sons. Vessels of about 50 tons' burden ply regularly between this port and Belfast and Newry, exporting wheat, fruit, spirits, ale, and freestone, and bringing back barley, timber, slate, iron, wine, groceries, &c. This village is well situated for trade, as, besides being on Lough Neagh, several roads diverge from it, and the projected railroad from Coleraine to Armagh will pass near it. It is on the estate of the Salters' Company, of London, which is held by the Marquess of Londonderry and Sir Robert Bateson, Bart., under a lease which will expire about 1852, when the company intend to make extensive improvements. Here is a public school, principally supported by the lessees of the estate, Mrs. Gaussen, sen., and D. Gaussen, Esq., one of the proprietors of the village. Near it are the ruins of Salters-town castle and a cromlech.

BALLYSADERE, or BALLASODARE, a parish, partly in the barony of LENEY, but chiefly in that of TIRAGHRILL, county of SLIGO, and province of CONNAUGHT, comprising the post-town of Collooney and the villages of Ballydryhed and Tubberscanavin (all of which are separately described); and containing 7562 inhabitants, of which number, 546 are in the village. It is situated on the road from Boyle to Sligo, and on the Unshion or Ballysadere river, which issues from Lough

Arrow, near Boyle, and is here joined by the Coolaney river; and after falling over several ledges of rocks, the last of which is ten feet in height, empties itself into an arm of the sea, called Ballysadere channel. St. Fechin founded a monastery here towards the middle of the seventh century, which was richly endowed; in 1179 it was burnt by the men of Moylisha and Moylterary, and in 1188 was again destroyed by fire, but was restored and existed until the general dissolution, when a lease of it was granted, in the 30th of Eliz., for 21 years, to Bryan Fitz-William, at an annual rent of £2. 13. 4.: the remains are situated above the waterfalls, and consist merely of the outer walls, which are richly clothed with ivy. St. Fechin also founded an abbey at Kilnemanagh, which existed till the general suppression, when it was granted to Richard, Earl of Clanricarde; there are yet some remains. The parish comprises 9999 statute acres, as apportioned under the tithe act: between one-third and one-half of it is waste land and bog; there is little woodland, except from 600 to 700 acres on the Markree estate. The land under cultivation is generally good, but the old system of tillage, though gradually improving, is still mostly practised. There are quarries of excellent limestone, much used for building, and some of it is also hewn into mantel-pieces and other ornamental parts of masonry; and a lead mine, yielding also a considerable proportion of silver, was worked a few years since, but has been abandoned. Near it are some chalybeate springs; not used. The village of Ballysadere, which comprises about 45 houses, is a place of some little business, and has a penny post. The falls on the river afford favourable sites, and a never-failing supply of water for mills: there is a large corn-mill, belonging to Mr. Sim, worked by two wheels of 36-horse power, and employing 25 persons; and another on a large scale, with the most approved machinery, was built by Mr. Culbertson in 1835, having two water-wheels of 70-horse power, and employing 20 persons; there are also some smaller corn-mills, and a large bleach-mill and green. Vessels of about 100 tons' burden come up the channel for the exportation of corn and meal: a small pier has been built, and it is in contemplation to erect one on a more extensive scale. Fairs are held at the village on Feb. 8th, May 30th, July 11th, Aug. 4th, Oct. 24th, Nov. 12th, and Dec. 15th; and besides those held at Collooney and Tubberscanavin (which are enumerated in the accounts of those places), the largest fair for horses in the county is held at Carricknagatt, on Feb. 1st. Here is a station of the constabulary police. Petty sessions are held every alternate Thursday at Collooney; and a manorial court is occasionally held there, under the seneschal. Markree, the seat of E. J. Cooper, Esq., is a handsome and modern castellated building, situated in the centre of an extensive demesne clothed with wood and spreading into verdant lawns, through which the Unshion pursues a winding course: the gateways leading into the demesne are handsome structures, of ancient English architecture, and in the grounds there is a very excellent observatory. The other seats are Cloonamahon, that of J. Meredith, Esq.; the Cottage, of R. Culbertson, jun., Esq.; Ballysadere House, of J. Reed, Esq.; and Ballysadere Villa, of A. Sim, Esq.

The living is a vicarage, in the diocese of Achonry, constituting the corps of the prebend of Ballysadere, in the patronage of the Bishop: the rectory is impro-

prate in Matthew Baker, Esq.; the tithes amount to £461. 10. 9½., payable in moieties to the impropriator and the incumbent. The church, situated at Collooney, is a handsome building, in the ancient English style of architecture, and contains some good monuments, of which one to the memory of the late Mrs. Cooper, executed at Florence, is a fine piece of sculpture; it was enlarged in 1834, by aid of a gift of £700 from the Ecclesiastical Commissioners, and donations of £800 from Mr. Cooper and £50 from Major O'Hara. The glebe-house was built by aid of a gift of £400 and a loan of £400, in 1819, from the late Board of First Fruits: the glebe comprises 20 acres. In the R. C. divisions this parish is the head of a union or district, called Collooney, comprising also the parish of Kilvarnet, and containing three chapels, situated respectively at Collooney and Currownagh, in Ballysadere, and the third in Kilvarnet. There are seven schools, two of which, at Ballysadere and Collooney, were built and are supported by Mr. Cooper; also five private pay schools and Sunday schools. On an eminence immediately over the harbour is an ancient burial-ground of considerable extent, still used, in which are the remains of a church.

BALLYSAX, a parish, partly in the barony of WEST OPHALY, but chiefly in that of EAST OPHALY, county of KILDARE, and province of LEINSTER, 2¾ miles (S. W. by W.) from Kilcullen-Bridge; containing 996 inhabitants. This parish is situated within a mile of the great southern road from Dublin to Cork, and comprises 4995 statute acres, as apportioned under the tithe act, and valued at £2817 per annum. The greater portion is under tillage, and the remainder, with the exception of a large tract of bog and waste, is meadow and pasture; the soil is fertile, and the system of agriculture improved. Adjoining the parish is the celebrated race-course called the Curragh; and within its limits is Ballysax House, the elegant seat of G. O'Kelly, Esq. On the Curragh are also Cobourg Lodge, the residence of J. Maher, Esq.; Brownstone House, of G. Knox, Esq.; Ballyfair House, occupied during the races by His Excellency the Lord-Lieutenant; Lark Lodge, of W. Disney, Esq.; Maddens-town House, of W. Kelly, Esq.; Turf Lodge, of R. Hunter, Esq.; Jockey Hall, of G. Watts, Esq.; Athgarvon Lodge, of the Hon. F. Ponsonby; and Maddens-town, of Terence Kelly, Esq. A fair is held at the French Furze on July 26th. The living is a rectory and vicarage, in the diocese of Kildare, and in the patronage of the Crown: the tithes amount to £186. The church, a neat edifice, with a square embattled tower crowned with pinnacles, was erected by aid of a loan from the late Board of First Fruits, in 1826; and the Ecclesiastical Commissioners have lately granted £249 for its repair. There is a glebe-house, with a glebe comprising 19a. 2r. In the R. C. divisions the parish forms part of the union or district of Sancroft. A school is supported by local subscription, aided by an endowment bequeathed by the late Rev. William Tew; and there is also a school in connection with the National Board. In these about 60 boys and 40 girls are instructed; and there is a pay school, in which are 20 boys and 20 girls. The Rev. W. Tew also bequeathed £50 in the 3½ per cent, for the benefit of the poor.

BALLYSCADANE, a parish, in the barony of COSTLEA, county of LIMERICK, and province of MUNSTER, 4

miles (S. E. by S.) from Hospital. It is situated on the road from Galbally to Hospital, and comprises 893 statute acres, as apportioned under the tithe act: the land is in general of good quality, and chiefly in pasture. Nearly in the centre of the parish is Ryves Castle, the residence of P. Ryan, Esq.; and at no great distance is Scarteen, the property also of Mr. Ryan, but at present unoccupied. It is a rectory, in the diocese of Emly, united from time immemorial to the entire rectory of Glanbane, together constituting the corps of the deanery of Emly, in the patronage of the Crown: the tithes amount to £40. 12. 6., and of the whole union to £88. 4. The lands of the deanery, called the mensal lands of Gurteen, comprise 179a. 2r. 15p., statute measure, let on lease at £92. 6. 1½ per annum, with an annual renewal fine of £27. 13. 10¼.: the entire income of the deanery, as returned by the Commissioners of Ecclesiastical Inquiry, amounts to £225. 16. 10. per annum. The church has long since fallen into decay: in the churchyard, which is within the demesne of Ryves Castle, is a handsome monumental obelisk to the family of Ryan. There is no glebe-house in either parish; the glebe comprises 4a. 2r. 36p., and there is also a glebe of 7 acres in the adjoining parish of Galbally. In the R. C. divisions this parish forms part of the union or district of Emly.

BALLYSCULLION, a grange, in the barony of TOOME, county of ANTRIM, and province of ULSTER, 4 miles (N. W.) from Randalstown; containing 3351 inhabitants. This place, which is an extra-parochial district, never having paid either church cess or tithe, is situated on the road from Portglenone to Antrim, and is bounded on the north-west by the river Bann; it comprises, according to the Ordnance survey, 4279¼ statute acres. There is no provision for the cure of souls; the members of the Established Church attend divine service in the contiguous parish of Duneane, in the diocese of Connor. In the R. C. divisions it forms part of the union or district of Ballyscullion, in the diocese of Derry; the chapel is a small plain building; there is also a place of worship for Presbyterians.

BALLYSCULLION, a parish, partly in the barony of UPPER TOOME, county of ANTRIM, but chiefly in that of LOUGHINSHOLIN, county of LONDONDERRY, and province of ULSTER; containing, with the post-town of Bellaghy, 6453 inhabitants. This parish, which is intersected by the roads leading respectively from Castle-Dawson to Portglenone, and from Maghera to Bellaghy, comprises, according to the Ordnance survey, 12,750¼ statute acres, of which 10,617¼ are in the county of Londonderry, 2406 are part of Lough Beg, and 72¾ part of the river Bann, which here forms the boundary of the parish, barony, and county. On the plantation of Ulster, these lands were granted by Jas. I. to the Irish Society, and by them transferred to the Vintners' Company of London, who founded the castle and town of Bellaghy, described under its own head. At a very early period a monastery was founded on an island in Lough Beg, about two miles from the shore, then called Ynis Teda, but now Church island, from the parish church having been subsequently erected there: this establishment continued to flourish till the dissolution, and some of the lands which belonged to it are still tithe-free. Two townlands in the parish belong to the see of Derry, and the remainder has been leased in perpetuity by the Vintners' Company to the Marquess



of Lothian, the Earl of Clancarty, Lord Strafford, and Sir Thomas Pakenham. There are from 400 to 450 acres of bog, part of which in summer affords coarse pasturage for cattle; a portion of it lying remote from the Bann is of a blackish colour, and capable of cultivation for rye and potatoes; the other part, which from its white colour is called "flour bog," is quite incapable of cultivation till it has been cut away for fuel, when the subsoil appears, varying from 5 to 10 feet in depth. The land is fertile, and under the auspices of the North-West Agricultural Society, of which a branch has been established here, is generally in an excellent state of cultivation; mangel-wurzel, rape, turnips, and other green crops, are being introduced with success. There are indications of coal in several parts, particularly on the Castle-Dawson estate; but there is no prospect of their being explored or worked while the extensive bogs afford so plentiful a supply of fuel. Of the numerous seats the principal are Castle-Dawson, the seat of the Right Hon. G. R. Dawson; Bellaghy Castle, the residence of J. Hill, Esq.; Bellaghy House, of H. B. Hunter, Esq.; Fairview, of R. Henry, Esq.; and Rowensgift, of A. Leckey, Esq. The splendid palace built here by the Earl of Bristol, when Bishop of Derry, one of the most magnificent in the country, was scarcely finished at his Lordship's decease, and was soon after taken down and the materials sold: the only entire portion that has been preserved is the beautiful portico, which was purchased by Dr. Alexander, Bishop of Down and Connor, who presented it to the parish of St. George, Belfast, as an ornament to that church. A small portion of the domestics' apartments and a fragment of one of the picture galleries are all that remain. There are some extensive cotton-mills at Castle-Dawson, also flour, corn, and flax-mills; and about a mile above the town is a small bleach-green. Fairs for cattle, sheep, and pigs are held at Bellaghy on the first Monday in every month; and a manorial court is held monthly, for the recovery of debts not exceeding £2.

The living is a rectory, in the diocese of Derry, and in the patronage of the Bishop: the tithes amount to £350. The church, situated in Bellaghy, is a large and handsome edifice, erected in 1794 on the site of a former church built in 1625; it is in the early English style, with a lofty and beautiful octagonal spire erected at the expense of the Earl of Bristol, and is about to be enlarged by the addition of a north aisle. There is a chapel at Castle-Dawson belonging to the Dawson family, by whom it was built and endowed; it is open to the inhabitants. The glebe-house is about a quarter of a mile from the town on a glebe comprising 70 acres; and there is also a glebe of 84 acres at Moneystachan, in the parish of Tamlaght-O'Crilly, all arable land. In the R. C. divisions this parish comprehends the grange of Ballyscullion, in the diocese of Connor, in which union are two chapels, one at Bellaghy and the other in the grange. At Ballaghy are places of worship for Presbyterians in connection with the Synod of Ulster, Methodists, and Seceders. There is a male and female parochial school, aided by annual donations from the rector and the proprietors of the Bellaghy estate, who built the school-house; and there are five other schools, which afford instruction to about 300 boys and 240 girls; also three private schools, in which are about 100 boys and 20 girls. Here is a dispensary conducted on

the most approved plan; and the proprietors of the Bellaghy estate annually distribute blankets and clothes among the poor. The ruins of the old church on Ynis Teda, or Church island, are extensive and highly interesting; and close to them a square tower surmounted by a lofty octangular spire of hewn freestone was erected by the Earl of Bristol, which is a beautiful object in the landscape. A large mis-shapen stone, called Clogh O'Neill, is pointed out as an object of interest; and not far distant is a rock basin, or holy stone, to which numbers annually resort in the hope of deriving benefit from the efficacy of the water in healing diseases.

BALLYSCULLOGUE.—See HORTLAND.

BALLYSEEDY, a parish, in the barony of TRUGHENACKMY, county of KERRY, and province of MUNSTER, 4½ miles (S. E. by S.) from Tralee; containing 1164 inhabitants. This parish is situated on the river Mang or Maine, and on the mail coach road from Tralee to Killarney; it comprises 3509 statute acres, as apportioned under the tithe act, and valued at £2640 per annum, and there are 92 acres exempt from tithe. The land is mostly under tillage; the principal crop is oats. Towards the west the parish includes a portion of the Slieve-mish mountains; the land there is chiefly coarse mountain pasture, and there is a considerable portion of light bog; about 500 acres of bog and mountain have been planted within the last two or three years. Limestone abounds and is extensively used for manure. Ballyseedy House, the handsome residence of Sir E. Denny, Bart., is situated in an extensive and richly wooded demesne; and at Ballyseedy is the residence of the Rev. Mr. Nash, pleasantly situated on an eminence commanding a fine view of the country towards the south and east. The river Mang or Maine has its rise in the neighbouring mountains, and empties itself into Castlemaine bay; it abounds with excellent trout. On the banks of a small river that flows through the parish and falls into Tralee bay is a large flour-mill. The living is a vicarage, in the diocese of Ardfert and Aghadoe, and in the patronage of Arthur Blennerhasset, Esq., in whom the rectory is impropriate: the tithes amount to £120, and are payable in equal portions to the impropriator and the vicar. There is neither church, glebe-house, nor glebe, but divine service is performed in the school-house at Farmer's-Bridge. The ruins of the old church, to which a burial-ground is attached, are in the demesne of Ballyseedy. In the R. C. divisions this parish forms part of the union or district of Ballymac-Elligott. The Wesleyan Methodists assemble for divine worship in a private house. A neat school-house has been lately erected at the village of Farmer's-Bridge, under the auspices of the Rev. A. B. Rowan, of Belmont; it was built and is supported by subscription: there is also a school under the superintendence of the R. C. clergyman; in these schools about 100 children are educated.

BALLYSHANNON, a sea-port, market, and post-town (formerly a parliamentary borough), partly in the parish of INNISMACAINT, but chiefly in that of KILBARRON, barony of TYRHUGH, county of DONEGAL, and province of ULSTER, 35 miles (S. W.) from Lifford, and 102 miles (N. W.) from Dublin; containing 3775 inhabitants, of which number, 1390 are in the Purt. In remote ages this town was called *Athseanaigh*, and the chieftains of Tyrconnell had a castle, here in

which Hugh O'Donnell, prince of Tyrconnell, received his son, Hugh Roe, after his escape from the castle of Dublin, in 1592. In 1597 the neighbourhood was the scene of the most important military operations of that period. An English force, consisting of 22 regiments of infantry and 10 of cavalry, under the command of Sir Conyers Clifford, crossed the Erne by a ford, although vigorously opposed by O'Donnell's troops, and succeeded in establishing their head-quarters at the monastery of Asharouagh. Here they received heavy ordnance from Galway by sea, and laid close siege to the castle of Ballyshannon, but met with an unexpectedly strong resistance, and many of their best officers and men were killed or wounded. After continuing the siege for five days, the English were compelled to make a precipitate retreat, closely pursued by O'Donnell and his allies, and being unable to cross the Erne at the ford by which they advanced, they tried another that was seldom attempted, where many were killed or drowned, and thus one of the first expeditions into this long independent territory terminated very disastrously. On the grant by Jas. I. of the earldom and territory of Tyrconnell to Rory O'Donnell, in 1603, he reserved the castle of Ballyshannon and 1000 circumjacent acres. The castle was taken in 1652 by the Earl of Clanricarde.

This town is situated at the head of the harbour of the same name, at the mouth of the river Erne, which is here crossed by a bridge of fourteen arches, and divides the town into two parts; that on the south side, in the parish of Innismacsaint, being called the Purt of Ballyshannon. It comprises three streets and the suburb of the Purt, and in 1831 contained 689 houses, of which 287 were in the parish of Innismacsaint. Here is an artillery barrack for about 40 men, with stabling for 40 horses. A distillery is carried on, manufacturing above 100,000 gallons of whiskey annually, and which increased its trade one-third in 1835; and there is a large brewery. The imports are timber, coal, slate, rock salt, bark, iron, earthenware, and grocery; and the exports are grain, and fresh, salted and pickled salmon. There is a fine salmon fishery in the river Erne, which produces from 60 to 80 tons annually. Here is a small custom-house. The town is favourably situated for commerce and manufacturers, having a large population, and a fertile country around it: it is within four miles of Lough Erne, which embraces an inland navigation of more than fifty miles through the richest part of Ireland, and for purposes of manufacture the river Erne, in a course of four miles, affords numerous sites for mills, having a succession of falls amounting to 140 feet. The surrounding country contains much mineral wealth; a rich mine of zinc has been lately discovered at the Abbey, a lead mine near Bandonan, and rich specimens of copper in the vicinity. The harbour, the entrance to which was formerly obstructed by a bar, has been rendered accessible to vessels of 250 tons' burden. This great improvement, which will probably render the place a respectable port, was made at the sole expense of Col. Conolly, who has formally resigned any claim on the loan of £5000 sanctioned by the Commissioners of Public Works in furtherance of the undertaking, and in an exemplary manner has promoted to a great extent the making of roads and other improvements throughout the entire district. The

navigation of the river is stopped abruptly by a grand cascade called the Fall, where the whole body of water descending from Lough Erne, in a stream about 150 yards wide, falls about 16 feet with a tremendous roar down a steep cliff into a basin forming the head of the harbour. This cascade is seen to most advantage in winter, when the river is swollen by rains, and at the recess of the tide the noise of the descending water may be heard many miles off. Plans have been suggested for opening a communication with Lough Erne; among others it has been lately proposed to avoid the falls, not by cutting a canal, but by forming a rail-road to Belleek, which, however, has not been yet carried into effect. The market is held in the market-house on Tuesday and Saturday, for potatoes, pigs, oats, oatmeal, &c.; and fairs are held on the 2nd of every month, except September, when it is held on the 18th. A branch of the Provincial Bank of Ireland has been established, and a chief constabulary police force stationed here.

The town was incorporated by a charter of Jas. I., dated March 23rd, 1613; and the corporation was entitled "the Portreeve, Free Burgesses, and Commonalty of the Town of Ballyshannon." From the time of its incorporation till the Union, when it was disfranchised, it returned two members to the Irish parliament, and the £15,000 compensation was paid to the Earl of Belmore. A court of record was created under the charter, but has fallen into disuse. A seneschal's court is held once in three weeks under the lord of the manor, having jurisdiction to the amount of 40s.; it was established by charter of Jas. I., dated April 9th, 1622, granting large possessions to Henry Folliott, Baron of Ballyshannon. Petty sessions also are held generally once a fortnight. The gentlemen's seats in the vicinity are enumerated in the articles on Kilbarron and Innismacsaint, *which see*. On an eminence called Mullinashee, adjoining the town, stands the parish church of Kilbarron; and there are two R. C. chapels, two places of worship for Methodists, and one for Presbyterians. There are also three public schools, and a dispensary. A small portion of the ruins of the once celebrated castle of the O'Donnells, Earls of Tyrconnell, is in the town; and near to it, on the road to Belleek, are a few vestiges of the ancient church of Sminver.

BALLYSHEEHAN, a parish, in the barony of MIDDLETHIRD, county of TIPPERARY, and province of MUNDSTER, 3 miles (N.) from Cashel; containing 3034 inhabitants. It is situated on the mail coach road from Dublin, by way of Cashel, to Cork, and comprises 8678 statute acres, of which 3657 are apportioned under the tithe act and valued at £7118 per annum. There are about 150 acres of bog, producing a valuable supply of fuel, and 50 acres of woodland; the remainder is arable and pasture. New Park, the handsome seat of Matthew Pennefather, Esq., is pleasantly situated in a well-planted demesne of 960 statute acres; and Dually is the seat of J. Scully, Esq. Fairs are held on May 6th, Aug. 15th, and Dec. 5th; and a constabulary police force is stationed here. The living is a vicarage, in the diocese of Cashel, and in the patronage of the Archbishop; the rectory is impropriate in S. Cooper, Esq. The tithes amount to £415. 7. 8¼., of which £265. 7. 8¼. is payable to the impropiator, and £150 to the vicar. There is neither church, glebe-house, nor glebe; the members

of the Established Church attend divine service at Cashel and Ardmoyle. In the R. C. divisions this parish forms part of the union or district of Boherlahan; the chapel is a neat modern building. There are three pay schools in which are about 140 boys and 90 girls. Ballytarsney Castle, a lofty square tower, is said to have been built by a person named Hacket, who, according to tradition, was hanged by one of Cromwell's generals, who had gained possession of it by treachery.

**BALLYSHONBOY.**—See **KILQUANE**, county of LIMERICK.

**BALLYSONAN**, a parish, partly in the barony of EAST OPHALY, but chiefly in that of WEST OPHALY, county of KILDARE, and province of LEINSTER, 4½ miles (S. W.) from Kilcullen; containing 472 inhabitants. It is situated on the mail coach road from Dublin, by way of Cashel, to Cork, and comprises 2602 statute acres, as applotted under the tithe act, and principally under tillage. Ballysonan House is the residence of T. Kennedy, Esq. The living is a rectory and vicarage, in the diocese of Kildare, constituting the corps of the prebend of Ballysonan in the cathedral of Kildare, and united by act of council, in 1795, to the rectory of Kilrush, forming the union of Ballysonan, in the alternate patronage of the Crown and the Bishop; the tithes amount to £209, and of the entire benefice to £430. 9. 10. The church, a plain structure, was built in 1796 by aid of a gift of £500 from the late Board of First Fruits, and the Ecclesiastical Commissioners have lately granted £196 for its repair. The glebe contains 25a. 2r. 20p., but there is no glebe-house. In the R. C. divisions this parish forms part of the union or district of Sancroft. There is a school of 30 boys and 30 girls. Dame Annesley bequeathed the lands of Carrighill, in this parish, for the purpose of establishing and supporting a school, but the bequest has not been appropriated to that use; the rector is now making efforts to render it available.

**BALLYSPILLANE**, a parish, in the barony of BARRYMORE, county of CORK, and province of MUNSTER, 2 miles (N. W.) from Middleton; containing 577 inhabitants. This parish comprises 2076 statute acres, as applotted under the tithe act and valued at £1263 per annum: it is chiefly under tillage, with but little waste land; the northern part is mountainous, and the soil shallow and but indifferently productive. The living is a vicarage, in the diocese of Cloyne, and prior to the collation of the present incumbent was part of the union of Middleton and corps of the treasurer'ship in the cathedral of Cloyne, but is now a distinct benefice, in the patronage of the Bishop; the rectory is improper in G. Lukey, Esq., of Middleton. The tithes amount to £228, payable in moieties to the impropiator and the vicar. There is neither church, glebe, nor glebe-house. In the R. C. divisions the parish forms part of the union or district of Middleton. There are some ruins of the parochial church.

**BALLYSUMAGHAN**, a parish, in the barony of TIRAGHRILL, county of SLIGO, and province of CONNAUGHT, 4 miles (E. by S.) from Collooney; containing 1815 inhabitants. This parish is situated on the road from Sligo to Drumsna, by way of Ballyfarnon, on the confines of the county; and comprises 2829 statute acres, as applotted under the tithe act. The soil is principally a good deep loam, but the state of agriculture, though much improved within the last twenty

years, is still very low; there is not much waste land, but a large tract of bog affording a good supply of fuel. There are several quarries of stone, principally limestone of a very fine description, used for building and for burning into lime. The gentlemen's seats are Castle Neynoe, that of Col. W. B. Neynoe, and Doomalla, of Owen Phibbs, Esq. The French army, after the battle of Collooney, passed close to this place, and encamped the same night within a quarter of a mile from it. It is a vicarage, in the diocese of Elphin, and forms part of the union of Boyle; the rectory is partly improper in Viscount Lorton, and partly appropriate to the prebend of Kilmacallane in the cathedral church of Elphin. The tithes amount to £73. 16. 11., of which one-half is payable to the prebendary. The church is a neat building, erected about six years since on a site in the demesne of Castle Neynoe, given by Col. Neynoe; and the Ecclesiastical Commissioners have lately granted £181 for its repair: it is resorted to by the inhabitants of Ballysumaghan, Kilross, and Ballynakill, three of the parishes which form the union. Near to it is the glebe, but there is no glebe-house at present. In the R. C. divisions it is included in the union or district of Sowe. There is a school in the village of Castle Neynoe, and another at Bloomfield, in which about 100 boys and 90 girls are taught. A Sunday school is held in the church, and it is in contemplation to establish a parochial school: there is also a hedge school, in which are about 40 boys and 30 girls. Within the parish are several Danish forts; and in the burial-ground of Culticloghan are the remains of an old church. Numerous fossils are found in the limestone quarries.

**BALLYTANKARD.**—See **TANKARDSTOWN**.

**BALLYTARSNEY**, a parish, in the barony of IVERK, county of KILKENNY, and province of LEINSTER, 6½ miles (E. S. E.) from Carrick-on-Suir: the population is returned with the parish of Poleroan. This parish is situated on the road from Waterford to Limerick, and is about five British furlongs in length and breadth, comprising 1116 statute acres. It is a rectory and vicarage, in the diocese of Ossory, and forms part of the union of Clonmore: the tithes amount to £81. 14. 8½. In the R. C. divisions it forms part of the union or district of Moncoin. Here are the remains of a square fort, which appears to have been of considerable strength.

**BALLYTOBIN**, a parish, in the barony of KELLS, county of KILKENNY, and province of LEINSTER, 4 miles (S. E.) from Callan; containing 759 inhabitants. It is situated on the road from Callan to Carrick-on-Suir, and comprises 2364 statute acres, as applotted under the tithe act. Ballytobin House, the seat of Abraham Whyte Baker, Esq., is a place of considerable antiquity, and is situated in a fine demesne abounding with timber of aged growth, with a deer park attached; there is a sycamore tree of very large dimensions near the house. On this estate also is Wellington (formerly called Cahirliske), occupied by J. W. Pope, Esq. Here is a station of the constabulary police. It is a rectory and vicarage, in the diocese of Ossory, and forms part of the union of Kells: the tithes amount to £150. The church is a neat modern edifice with a spire, built by aid of a gift of £300 from the late Board of First Fruits, in 1829, and of £400 from A. W. Baker, Esq., who also allows £10 per ann. to the parish clerk. In the R. C.

divisions it is part of the union or district of Done-magan. There are two private schools, in which are about 40 boys and 20 girls.

BALLYTORE, a post-town, in the parish of TIMOLIN, barony of NARRAGH and RHEBAN EAST, county of KILDARE, and province of LEINSTER, 13 miles (S. S. W.) from Naas, and 28½ miles (S. W. by S.) from Dublin; containing 141 houses and 933 inhabitants. This town, which is situated on the river Griese and on the mail coach road from Dublin to Carlow, was, in 1798, taken by the insurgents, in whose possession it remained two days, and by whom it was set on fire. It is conspicuous for the neatness and regularity of its appearance, and is principally inhabited by members of the Society of Friends; it has obtained considerable celebrity from its school, originally established in 1726, by Abraham Shackleton, a member of that society, and in which the celebrated Edmund Burke received the rudiments of his education. Ballytore House is the residence of T. R. Whitty, Esq. Fairs are held on March 10th, Aug. 15th, and Nov. 30th. A constabulary police force has been stationed in the town. There is a place of worship for the Society of Friends, established in 1707; a Lancasterian school is supported partly by subscription and partly by weekly payments from the children; and here are a dispensary and a savings' bank. Mary Leadbeater, daughter of Mr. Richard Shackleton, and author of "Cottage Dialogues" and other works calculated to improve the social condition of the Irish peasantry, was a native of this place.—See TIMOLIN.

BALLYTRAIN, a village, in the parish of AUGHNAMULLEN, barony of CREMORNE, county of MONAGHAN, and province of ULSTER, 5 miles (S.) from Ballibay, on the old road to Shercock; containing 44 houses and 220 inhabitants. It is a station of the constabulary police; and fairs, chiefly for pigs, cattle, and sheep, are held on Feb. 1st, March 17th, May 1st, June 11th, Aug. 1st, Sept. 29th, Nov. 1st, and Dec. 23rd. In 1834, a R. C. chapel was built, at an expense of £100. The lake of Ballytrain is an extensive sheet of water supplying several mills, particularly one belonging to R. A. Minnett, Esq. Near the village is Lake View, the residence of the Rev. E. Mayne. In the vicinity are several forts, one of which is of great extent and commands a view of some picturesque scenery, embracing twelve lakes.—See AUGHNAMULLEN.

BALLYTRUSTIN, a parish, in the barony of ARDES, county of DOWN, and province of ULSTER, 1 mile (S. E.) from Portaferry; containing 735 inhabitants. This parish, which is not noticed in the Down survey, is situated on the eastern coast; it comprises, according to the Ordnance survey, including detached portions, 1681¾ statute acres. The soil is fertile, and the lands are all in an excellent state of cultivation, producing abundant crops. It is a vicarage, in the diocese of Down, and is part of the union of Ballyphilip and corps of the chancellorship of Down; the rectory is inappropriate in John Echlin, Esq. The tithes amount to £190. 4. 2½. of which £117. 14. 5. is payable to the impropiator, and £72. 9. 9½. to the vicar. There are some remains of the ancient church, and the churchyard is the chief burial-place of the R. C. parishioners. In the R. C. divisions it forms part of each of the unions or districts of Lower and Upper Ardes. At Kerney is a school of 100 boys and 80 girls, aided by subscription and an annual dona-

tion of £8 from Dr. Blacker, on whose estate the school-house was erected by a grant of £100 from the Lord-Lieutenant's fund. At Ballyfounder is a very large rath, nearly perfect.

BALLYVALDEN, a parish, in the barony of BALLAGHKEEN, county of WEXFORD, and province of LEINSTER, 12½ miles (S. by W.) from Gorey; containing 1379 inhabitants. It is situated near the eastern coast, and comprises 2338 statute acres, as apportioned under the tithe act. The living is a vicarage, in the diocese of Ferns, held with the impropriate curacies of Kilmuckridge and Millenagh; and in the patronage of the Bishop; the rectory is inappropriate in the Earl of Portsmouth. The tithes amount to £179. 7. 9., of which £112. 6. 2½. is payable to the impropiator, and £67. 1. 6½. to the vicar. The church of the union is at Kilmuckridge. In the R. C. divisions the parish forms part of the union or district of Black water. There are three hedge schools, in which about 170 children are educated.

BALLYVALLOO, a parish, in the barony of BALLAGHKEEN, county of WEXFORD, and province of LEINSTER, 6½ miles (N. E. by N.) from Wexford; containing 809 inhabitants. This parish is situated on the coast of St. George's channel, and on the old road from Wexford to Dublin; and comprises 1725 statute acres, as apportioned under the tithe act. It is an impropriate curacy endowed with the vicarial tithes, in the diocese of Ferns, and forms part of the union of Ardcolme; the rectorial tithes belong to the almshouse at Enniscorthy. The entire tithes amount to £115. 8. 3½., of which £59.13. 3½. is the portion belonging to the almshouse, and £55. 15. is payable to the incumbent; the glebe comprises 20 acres. In the R. C. divisions it is included in the Black-water union or district. It is not recognised as a parish in civil matters, but is considered as forming part of the parish of Killely.

BALLYVARY, a market-town, in the parish of KILDECAMOGUE, barony of GALLEN, county of MAYO, and province of CONNAUGHT, 5½ miles (N. E. by E.) from Castlebar: the population is returned with the parish. It is situated on the road from Castlebar to Swinford, and near a small river issuing from Lough Cullen. The market is on Wednesday; and fairs are held on May 29th, Aug. 18th, and Nov. 14th. Here is a station of the constabulary police. In the town is a R. C. chapel, erected on a site given by the Rev. L. Rutledge, of Bloomfield. In the immediate vicinity are Ballyvary House, the seat of C. Goodwin, Esq.; and Curragowan, of E. Deane, Esq.—See KILDECAMOGUE.

BALLYVAUGHAN, a village, in the parish of DROMCREEHY, barony of BURREN, county of CLARE, and province of MUNSTER, 6 miles (W.) from Burren; containing 151 inhabitants. This place is situated on a small bay to which it gives name on the western coast, and opening into the bay of Galway. The village, in 1831, contained 23 houses, since which time several new houses have been built, and it is progressively improving. Some of the inhabitants are employed in the herring fishery, which is carried on successfully on this coast. The bay is very shallow and in general fit only for boats; but small vessels may anchor in 2½ fathoms of water on good holding ground, about two or three cables' length south of Finvarra Point. There are some remains of an old quay, which is now of little use; a new quay would add greatly to the prosperity of the place, as, in-

dependently of the fishery, turf is landed here in great quantities from Connemara for the supply of the neighbouring country. A market for corn and pigs is held weekly on Thursday; and fairs have been lately established on the 24th of June and 23rd of September. ere is a station of the constabulary police; also a coast-guard station, which is one of the seven that constitute the district of Galway. A court for the manor of Burren is held by the seneschal about once in six weeks, at which small debts are recoverable; and the road sessions for the district are also held in the village. At a small distance to the east, and near the shore, are some vestiges of the old castle of Ballyvaughan.—See DROMCREEHY.

BALLYVINNY.—See KILLASPIGMULIANE.

BALLYVOURNEY, a parish, in the barony of WEST MUSKERRY, county of CORK, and province of MUNSTER, 8 miles (W. by N.) from Macroom; containing 3681 inhabitants. St. Abban, who lived to a very advanced age and died in 650, founded a nunnery at this place, which he gave to St. Gobnata, who was descended from O'Connor the Great, Monarch of Ireland. Smith, in his history of Cork, notices the church of this establishment, but it has since fallen into decay. The parish, of which the name signifies "the Town of the Beloved," is chiefly the property of Sir Nicholas C. Colthurst, Bart.; it is situated on the river Sullane, and on the road from Cork to Killarney, and comprises 26,525 statute acres, as applopped under the tithe act, and valued at £6073. 15. per annum. The surface is very uneven, in some parts rising into mountains of considerable elevation, the highest of which is Mullaghanish: about one-half is arable and pasture land, with 70 acres of woodland. Much of the land has been brought into a state of cultivation by means of a new line of road from Macroom, which passes through the vale of the Sullane, and is now a considerable thoroughfare; and great facilities of improvement have been afforded by other new lines of road which have been made through the parish; but there are still about 16,000 acres of rough pasture and moorland, which might be drained and brought into a state of profitable cultivation. The river Sullane has its source in the parish, in the mountains bordering on the county of Kerry, and after intersecting it longitudinally pursues an eastern course through the parish of Clondrohid to the town of Macroom, to the east of which, at the distance of a mile, it discharges itself into the river Lee; there is also a lake called Lough Ivoig. Fairs are held on the 10th of May, July, Sept., and Nov.; and there is a constabulary police station. The living is a rectory and a vicarage, in the diocese of Cloyne; part of the rectory is comprehended in the union of Clenore and corps of the chancellorship of the cathedral of St. Colman, Cloyne, and part is united to the vicarage, forming the benefice of Ballyvourney, in the patronage of the Bishop. The tithes amount to £731. 14. 7., of which £231. 14. 7. is payable to the chancellor of Cloyne, and £500 to the incumbent. The church is a very neat edifice, in the early English style, erected in 1824 by aid of a gift of £600 from the late Board of First Fruits. The glebe-house was built at the same time, partly by gift and partly by a loan from the same Board. In the R. C. divisions the parish is one of the three that constitute the union or district of Kilnemastry; the chapel, a plain and spacious edifice, was

built in 1830. There are three daily pay schools, in which are about 70 boys and 20 girls. The ruins of the conventual church are very extensive and interesting; in one of the walls is a head carved in stone, which is regarded with much veneration. Near these ruins is a holy well, much resorted to on the 11th of February, the festival of St. Gobnata, the patroness, and also on Whit-Monday; and near the well is a large stone with a circular basin or font rudely excavated, the water from which is held sacred.

BALLYWALTER, a grange, in the parish of BALLYLINNY, barony of LOWER BELFAST, county of ANTRIM, and province of ULSTER: the population is returned with the parish. It is situated on the road from Carrickfergus to Doagh, and comprises, according to the Ordnance survey, 320½ statute acres.

BALLYWALTER, or WHITECHURCH, a parish, in the barony of ARDES, county of DOWN, and province of ULSTER, 4 miles (N. E.) from Kirkcubbin: the population is returned with the union of St. Andrew's. This parish is situated on the eastern coast, and with a detached portion comprises, according to the Ordnance survey, 3379 statute acres. The village, which in 1831 contained 664 inhabitants, is situated in lat. 54° 32' 20" (N.), and lon. 5° 28' (W.), and is a coast-guard station, forming one of the twelve that constitute the district of Donaghadee. It is a vicarage, in the diocese of Down, and is part of the union of Ballywalter or St. Andrew's; the rectory is appropriate to the Lord-Primate. The tithes amount to £339. 18. 1., of which £226. 12. 1. is payable to the Lord-Primate, and £113. 6. to the incumbent. On the next avoidance of the benefice of St. Andrew's, this parish will become a separate living, in the patronage of the Lord-Primate. In the R. C. divisions it forms part of the union or district of Lower Ardes. There are two places of worship for Presbyterians in connection with the Synod of Ulster. Some ruins of the old church yet exist.

BALLYWILLIAM.—See ROCHESTOWN.

BALLYWILLIN, or MILLTOWN, a parish, partly in the barony of LOWER DUNLUCE, county of ANTRIM, but chiefly in the North-East liberties of COLERAINE, county of LONDONDERRY, and province of ULSTER, 3½ miles (N. by E.) from Coleraine, on the road to Portrush; containing 2219 inhabitants. This parish is bounded on the north by the Atlantic ocean, and comprises, according to the Ordnance survey, 4673¼ statute acres, of which 1617 are in the county of Antrim: about 300 are sand and 150 bog; the remainder is arable and pasture. The entire district abounds with fossils and minerals of great variety, and with features of high geological interest. The soil, though various, is generally good; and the lands are in an excellent state of cultivation, particularly where not exposed to the drifting of the sand, which accumulates on the coast near Portrush. There is no waste land, except the sand hills near Portrush, which, from the constant blowing of the north and north-west winds, have overspread a large tract of excellent land, which it has been found impossible to reclaim. Much of the bog has been exhausted and brought under cultivation, and there is now barely sufficient for the supply of fuel. There are vast quantities of iron-stone; in some places the ore is found nearly in a metallic state, and in nodules of stone used for making the roads have been found nuclei of almost pure metal.

Limestone is very abundant, but is not worked; the extensive quarries in the adjoining parish of Dunluce being held under a lease which prohibits the opening of any other upon the estate. Basalt in every variety is found here in a confused mixture of amorphous basalt with veins of red ochre, chert, soap-stone, and zeolite. In other parts there are magnificent columnar masses, the prisms of which are more perfect and more beautiful than those of the Causeway. These columns form part of a bold ridge of hills lying north and south, and displaying some of the finest features of basaltic formation in the island. Beardville, the seat of Sir F. Macnaghten, Bart., a spacious and handsome mansion, is pleasantly situated and surrounded with extensive and thriving plantations; and at Portrush are several elegant lodges and pleasing villas, which are occupied by their respective proprietors during the bathing season, and one of which belongs to the Bishop of Derry. The Skerries, a cluster of islands about a mile from the shore, and containing, according to the Ordnance survey, 24*a*. 1*r*. 9*p*., belong to this parish. Behind the middle of the largest of them a vessel may ride well sheltered in from 5 to 7 fathoms of water, and on good holding ground.

The living is a rectory, in the diocese of Connor, and in the patronage of the Bishop: it was formerly an appendage to the chancellorship of that see, under a grant by Jas. I, at which time a vicarage was instituted; but it again became a rectory under the provisions of Dr. Mant's act, on the death of Dr. Trail in 1831. The tithes amount to £263. The church is an ancient, spacious, and handsome edifice, in the early English style, and is said to be the only one in the diocese or county, built prior to the Reformation, in which divine service is now performed; it has neither tower nor spire, but being situated on an eminence it is visible at the distance of several leagues at sea. There is a glebe-house, for the erection of which the late Board of First Fruits, in 1828, gave £450 and lent £140. In the R. C. divisions this parish forms part of the union or district of Coleraine. There is a place of worship at Magherabuoy for Presbyterians in connection with the Synod of Ulster, and of the second class, and at Portrush is one for Wesleyan Methodists. The male and female school at Portrush is aided by an annual donation from Miss Rice; the school-house was erected in 1832 by Dr. Adam Clarke. A male and female school is aided by an annual donation from Mr. Lyle. In these schools are about 80 boys and 60 girls; and there are also a pay school, in which are about 40 boys and 10 girls, and a Sunday school. Here are the remains of Ballyreagh, or "the Royal Castle," situated on a promontory having a bold facade of rock rising to the height of 296 feet, the base of which is washed by the Atlantic. Dunmull, originally a druidical circle, afterwards a Danish fort, and now a pasture for sheep, is one of the most curious and extensive vestiges of antiquity in the country; and about half a mile to the north-west of the church are the remains of a druidical circle and altar, with an extensive and well-arranged cave; there is also a druidical altar near Beardville, in a very perfect state. Fine impressions of the cornua ammonis are found in the chert at Portrush; the cornua and the echenite are found also in the limestone, and every variety of the zeolite and opal in the basaltic or trap formation, with chalcedony,

strontium, agate, rock tallow, and veins of fullers' earth.

BALNABRACKNEY, a village, in that part of the parish of CASTLE-JORDAN which is in the barony of UPPER MOYFENRAGH, county of MEATH, and province of LEINSTER; containing 14 houses and 86 inhabitants.

BALNACARRIG.—See BALLINACARGY.

BALRAHAN, or BALRAHEEN, a parish, in the barony of IKEATHY and OUGHTERANY, county of KILDARE, and province of LEINSTER, 3 miles (S. W.) from Maynooth; containing 615 inhabitants. It is situated on the road from Kilcock to Naas, and is generally divided into small holdings and chiefly under tillage. The soil is productive, and the system of agriculture improved; there is some good pasture land, producing excellent clover, and fuel is plentiful and cheap. The seats are Rathcoffey House, the property of the late Archibald Hamilton Rowan, Esq., now comparatively deserted; and Painstown, that of Gerald Aylmer, Esq. It is a rectory and vicarage, in the diocese of Kildare, and is part of the union and corps of the prebend of Donadea in the cathedral of Kildare: the tithes amount to £161. In the R. C. divisions it forms part of the union or district of Clane: the chapel, situated at Rathcoffey, is a neat building. There is a private school, in which about 70 boys and 30 girls are educated. The ancient castle of Rathcoffey was besieged and taken by Col. Monk, in 1642, when 70 of the garrison were made prisoners, most of whom were executed in Dublin: the only remains are the gateway of the fortress; all the rest was taken down by Mr. Rowan, when he erected the present mansion.

BALRODDAN.—See RADDONSTOWN.

BALROTHERY, a parish and village, in the barony of BALROTHERY, county of DUBLIN, and province of LEINSTER; containing, with the post-town of Balbriggan, 5078 inhabitants, of which number, 375 are in the village. This place, which gives name to the barony, was anciently annexed to that part of the church of Lusk which in the earlier ages belonged to the archdeaconry of Dublin, and was separated from it about the year 1220 by Archbishop Henry. The village is situated on the road from Dublin to Balbriggan, from which latter it is distant about a mile, and in 1831 contained 84 houses. According to tradition, Jas. II. is said to have slept at the White Hart Inn here, before the battle of the Boyne: and the same distinction is claimed by another ancient house in the village, which was formerly an extensive inn. Fairs are held on the 6th of May and 12th of August. The parish comprises 8767 statute acres, as apportioned under the tithe act: about 320 acres are woodland, principally in the demesne of G. A. Hamilton, Esq., and about 80 are bog or waste land; the remainder is arable and pasture, but is principally under tillage, and is very fertile in corn, which is the chief produce. A small portion of the bog of Ring is within the parish; and near the glebe is a reservoir of 22 acres, called the Knock, which supplies the mills of Balbriggan with water. At Curtlagh is a very fine stone quarry, and good stone for building is also obtained from the cliffs. The coast is composed of strata of transition rocks of grauwacke, grauwacke slate, clay-slate, and greenstone, with spar in small portions. The Drogheda, or Grand Northern Trunk, railway from Dublin to that

town will pass through the parish, close to the shore. Hampton Hall, the seat of G. A. Hamilton, Esq., is an elegant mansion situated in a rich demesne of 500 acres, finely wooded and pleasingly diversified with hill and dale: the grounds command extensive sea views alternated with luxuriant woods, with the isles of Skerries in the foreground, and the Mourne mountains in the distance, stretching far into the sea towards the north. Ardgillan Castle, the seat of the Hon. and Rev. E. Taylor, is a handsome building in the castellated style, beautifully situated in a park finely wooded and commanding some interesting views of the sea. The other seats are Lowther Lodge, that of G. Macartney, Esq., in the grounds of which is an ancient rath; Inch House, of J. Madden, Esq., having also a rath within the demesne; Knocking-in, of W. O'Reilly, Esq.; and Tankerville, of T. Swan Croker, Esq.

The living is a vicarage, in the diocese of Dublin, and in the patronage of the Rev. Fras. Baker, the present incumbent; the rectory is impropriate in the trustees of Wilson's hospital, in the county of Westmeath. The tithes amount to £530, of which £250 is payable to the impropiators, and £280 to the vicar. The church, with the exception of the tower, which is embattled and surmounted at the north-west angle with a circular turret, and at the others with small turrets, was taken down and rebuilt, by aid of a loan of £1000 from the late Board of First Fruits, in 1816. The glebe-house was built by aid of a gift of £250 and a loan of £550 from the same Board, in 1815; the glebe comprises 29¾ acres. There is a chapel of ease at Balbriggan, the living of which is a perpetual curacy, endowed by the late Rev. George Hamilton. In the R. C. divisions this parish is the head of a union or district, called the union of Balrothery and Balbriggan, and comprising also the parish of Balscadden: there are three chapels in the union, one at the village of Balrothery, another at Balbriggan, and a third in the parish of Balscadden. There is also at Balbriggan a place of worship for Wesleyan Methodists. There are three schools, in which about 205 boys and 110 girls receive instruction; also three pay schools, and a dispensary, in the town. Near the church are the remains of Balrothery castle, the date of which is unknown; the roof is covered with flag-stones of great thickness, and the general style of the building refers it to a period of considerable antiquity. Within a quarter of a mile of the town are the ruins of Bremore castle, the ancient seat of a branch of the Barnewall family, consisting of some of the out-buildings and part of a chapel, with a burial-ground, which is still used by some of the inhabitants. The skeletons of four moose deer were dug up on the glebe by the Rev. Mr. Baker. At Curtlagh there is a chalybeate spring.—See BALBRIGGAN.

BALSCADDEN, a parish, in the barony of BALROTHERY, county of DUBLIN, and province of LEINSTER, 2 miles (W.) from Balbriggan; containing 1011 inhabitants. This parish borders on the county of Meath, from which it is separated by the Naul river: it contains two commons, called the common of Balscadden and the bog of the Ring; and there is a quarry of good building stone on the lands of Milestown. Part of the demesne of Gormanston Castle is within its limits, but the castle itself is in the adjoining county. Winter Lodge, the residence of the late J. Woods, Esq., is not now inha-

bited. The living is a vicarage, in the diocese of Dublin and in the patronage of the Dean and Chapter of Christ-Church, Dublin; the rectory forms the corps of the treasurership in the cathedral of Christ-Church, in the gift of the Crown. The tithes amount to £180, of which £120 is payable to the treasurer, and £60 to the vicar. There is neither church nor glebe-house, but in a burial-ground in the village are the ruins of a church: the glebe consists of 4½ acres of profitable land. In the R. C. divisions this parish forms part of the union or district of Balrothery and Balbriggan: the chapel, situated in the village, is a neat structure, built by subscription in 1819, at an expense of more than £500. There is a school on the common of Balscadden, in which about 80 boys and 70 girls are taught: the school-house was built in 1832, when 3½ acres of the common were enclosed and attached to it; and it is in contemplation to erect a house for the master and mistress. There are also two private pay schools in the parish. Local tradition states that a battle was fought near the village, at a place called Cross Malin, where a small mound has been raised and a wooden cross erected on its summi; and it is said that there was an encampment on the common. The well of Tubbersoole was formerly resorted to from an opinion of its efficacy in healing diseases of the eye.

BALSOON, a parish, in the barony of LOWER DEECE, county of MEATH, and province of LEINSTER, 4½ miles (E. by N.) from Trim; containing 311 inhabitants. This parish is situated 'on the river Boyne, and on the road from Athboy, by Bective Bridge, to Dunshaughlin. The land is principally under tillage; the soil is fertile, and the system of agriculture is improved. Fairs are held at Bective Bridge, near the boundary of the parish. It is a rectory, in the diocese of Meath, and is part of the union of Assey: the tithes amount to £69. 4. 7½. In the R. C. divisions it forms part of the union or district of Dunsany and Kilmessan, at which latter place is the chapel for this part of the union.

BALTEAGH, or BALLYDAIGH, a parish, in the barony of KENAUGHT, county of LONDONDERBY, and province of ULSTER, 2 miles (S. E.) from Newtownlimavady; containing 3326 inhabitants. This parish, which is situated on the Balteagh water and bounded on the west by the river Roe, is intersected by the roads leading respectively from Dungiven and Garvagh to Newtownlimavady, and by the road from Coleraine to Londonderry. It comprises, according to the Ordnance survey, 11,505¾ statute acres, and, except a small portion belonging to the see of Derry, is the property of the Marquess of Waterford, being part of the grant made by Jas. I. to the Haberdashers' Company, of London, who have long since alienated it in perpetuity. About one-fourth part of the land forms a portion of the mountains of Cedy and Donaldshill, which latter is the highest ground in the parish, and, according to the Ordnance survey, has an elevation of 1315 feet above the sea at low water. Much of the mountainous land affords excellent pasture for cattle, and might easily be reclaimed; and the remainder, extending from the bases of these mountains towards the river Roe, is rich and fertile, and in a good state of cultivation, producing abundant crops. In the front of the Cedy mountain is a large quarry of white limestone, which is there topped by the lofty mountains of basalt extending on the east to Cole



rairie, on the south-east to Garvagh, and on the north-east to Magilligan. In the bed of the Balteagh water, freestone, calcareous sand-stone, and thin layers of coal are found alternating. The principal seats are Ballyquin House, the residence of Capt. Tedlie, and Drumagascar, of the Rev. R. Henderson. The weaving of linen is carried on in some of the farm-houses; and there are a flour and two oatmeal-mills, and two flax-mills in the parish. The living is a rectory, in the diocese of Derry, and in the patronage of the Bishop: the tithes amount to £373. 18. 6. The church, a small edifice with a square tower crowned with pinnacles, was erected in 1815, on a site near the ruins of the old church at the base of Donaldshill, at an expense of £700, a gift from the late Board of First Fruits, which also granted a loan of £277 for its repair in 1828. The glebe-house, situated about a quarter of a mile to the north of it, is a good residence; the glebe comprises 135a. Or. 33p., lying on both sides of the Balteagh water. In the R. C. divisions this parish forms part of the union or district of Newtownlimavady, and contains a chapel. There is a place of worship at Lislane for Presbyterians in connection with the Synod of Ulster, of the second class. The parochial schools are at Ardmore: there are other schools at Terrydrummond and Carriek, aided by the rector and W. Campbell, Esq.; and the Marquess of Waterford is about to establish schools at Lisbane and Drumsum. The number of children at present taught in these schools is, on the average, 250, of which about one-third are girls: there are also four Sunday schools (one of which is held in the Presbyterian meeting-house), and a private school in which about 30 children are educated. There are remains of an extensive cromlech; and the walls of the ancient church form an interesting ruin. There are sulphureous and chalybeate springs in several parts of the parish. Numerous fossils are imbedded in the limestone of Cedy, particularly belemnites, trilobites, and dendrites.

BALTIBOYS.—See BOYSTOWN.

BALTIMORE, a village and sea-port (formerly an incorporated and parliamentary borough), in the parish of TULLAGH, Eastern Division of the barony of WEST CARBERY, county of CORK, and province of MUNSTER, 7 miles (S. W.) from Skibbereen; containing 459 inhabitants. This place is situated on a fine harbour to which it gives name in St. George's channel, and was anciently called *Dunashad*: It is supposed to have been a sanctuary of the Druids and one of the principal seats of the idolatrous worship of Baal, whence its present name, *Beal-ti-mor*, signifying, in the Irish language, "The Great Habitation of Beal," is probably derived. In 1537, the men of Waterford, in revenge for an attack made by Fineen O'Driscoll and his son on some merchant vessels consigned to that port, fitted out three armed ships with 400 men on board, which arriving in the harbour anchored under the castle: the garrison fled on their approach, and this force, after having laid waste the adjacent island of Innisherkin, landed here and set fire to the castle and town of Baltimore. So great was the resort of foreign fishermen to this coast, that, in 1552, Edw. VI. was advised by his parliament to erect a fort on the harbour, and compel them to pay a tribute; but the proposal was not carried into effect. In 1602, Sir Fineen O'Driscoll surrendered the castle to the Spaniards, and supplies of artillery: and anxmu-

tion were conveyed into it for its defence by the Spanish commander, Don Jean D'Aquila, on whose capitulation soon after at Kinsale, it was delivered up according to the terms of the treaty. The town was, in 1629, reduced to great distress by Sir Walter Coppinger, who claimed and took possession of the castle, with the manor and town of Baltimore, upon which last the English inhabitants had expended more than £2000. Sir Walter was summoned before the Lords-Justices, but in the mean time sold the property to Mr. Becher, who dispossessed the English colonists, and they never afterwards recovered their property. About two years after, the Algerines made a descent upon this coast, attacked the castle, plundered the town, and carried away with them more than 200 prisoners to Algiers, most of whom were English settlers. After these two calamities the town never regained its former prosperity, and in a short time dwindled into an insignificant village; and in 1645 the castle, which was well fortified, and amply supplied with ordnance and ammunition, was taken by Captain Bennet and held for the parliament.

The inhabitants received a charter of incorporation from Jas. I., dated March 25th, 1613, by which the government was vested in a sovereign, twelve burgesses, and a commonalty: the sovereign was empowered to hold a court of record in personal actions not exceeding five marks, and the privilege of returning members to parliament was granted. In 1689, Jas. II. granted another charter, dated subsequently to the accession of Wm. III., which recites that the provost, free burgesses; and commonalty had enjoyed many privileges which had been seized into the King's hands by a judgment of the Exchequer. From the time of its first incorporation the borough continued to return two members to the Irish parliament till the legislative union, when it was disfranchised, and the £15,000 awarded as compensation for the abolition of the franchise was paid to Sir John Evans Freke, Bart., who in 1807 succeeded to the title of Lord Carbery, and is the present proprietor; the right of voting was vested in the householders, and the seneschal of the manor was the returning officer. The limits of the old borough cannot now be well defined by any marked boundaries; they included part of the manor, and extended for about a quarter of a mile round the town by land. The corporation is extinct, and the only official, person remaining is a water-bailiff now appointed by the proprietor and lord of the manor, by whose authority he collects certain dues from all vessels not belonging to the port which enter it, whether they discharge their cargoes or not.

The village is situated on the eastern shore of the harbour, and immediately around the ruins of the ancient castle; and, though small, is rapidly increasing in size and importance; Several large and handsome houses have been recently erected, and others are in progress; and in 1833 a substantial pier was constructed at the joint expense of the Fishery Board and Lord Carbery. The trade of the port consists chiefly in the export of slate, copper-ore, flax, wheat, oats, and potatoes; and in the import of timber, iron, coal, salt, and general merchandise. In 1835, nine vessels of the aggregate burden of 2030 tons entered inwards, and the same number cleared outwards either with passengers or ballast, as connected with, the foreign trade; and J73



vessels of the aggregate burden of 10,300 tons entered inwards, and 299 of the aggregate burden of 17,643 tons cleared out, as connected with the coasting trade. The amount of duties paid at the custom-house for that year was £2059. 18. 6.; but much of the timber being imported for the use of the copper mines, the greater part of the duty was returned. The number of vessels registered as belonging to the port is 99, of the aggregate burden of 6426 tons. The custom-house is at Castle-Townsend, a distance of 10 miles from this place. The jurisdiction of the port extends from Galley Head, on the east, to Mill Cove on the west, and includes the creeks or harbours of Bearhaven, Bantry, Crookhaven, Baltimore, and Castle-Townsend, together with all rivers, bays, and creeks within its limits. The harbour is situated about seven miles (E. by N.) from the south-west point of Cape Clear, and is convenient for shipping bound either eastward or westward. The pier, though small, is a great accommodation to the fishermen as a landing-place on the mainland, for the fishery of Cape Clear; and a small quayage is collected for keeping it in repair. There are neither fairs nor markets. A coast-guard station has been established here, which is one of the nine that constitute the district of Skibbereen. The parish church, a new and handsome building with a lofty square tower, is situated in the village: it was erected in 1819, and forms a very conspicuous and beautiful feature in the landscape, as seen from the harbour. A school-house for male and female children was built at the expense of Lord Carbery in 1832: and there is a dispensary for the benefit of the inhabitants of the numerous islands in the bay. The ruins of the castle, on the summit of a lofty rock over the pier, and commanding every part of the harbour, are extensive and beautifully picturesque.—See TULLAGH.

BALTINGLASS, an ancient borough, market, and post-town, and a parish, in the barony of UPPER TALBOTSTOWN, county of WICKLOW, and province of LEINSTER, 32 miles (W. S. W.) from Wicklow, and 38 miles (S. S. W.) from Dublin; containing, with the town of Stratford-on-Slaney, 4110 inhabitants, of which number, 1670 are in the town of Baltinglass. This place, according to most antiquaries, derives its name from *Baal-Tin-Glas*, signifying, according to common acceptance, “the pure fire of Baal,” and is thence supposed to have been one of the principal seats of druidical worship. At the time of the English invasion it formed part of the inheritance of the Kings of Leinster; and about the year 1148, or 1151, Diarmid Mac Murchad O’Cavanagh, the reigning monarch, founded here a monastery for Cistercian monks, in the church of which he was afterwards interred. Among the most distinguished benefactors to this establishment, which became a mitred abbey, was John, Earl of Morton, afterwards King of England; and among its abbots was Albin O’Molloy, one of the most zealous advocates of the Irish clergy, in opposition to the overbearing allegations of Giraldus Cambrensis. The monastery was frequently plundered by the mountain septs of the O’Byrnes and the O’Tooles; and in 1314 the abbot obtained from the English government permission to hold a conference with the chiefs of those formidable septs, who in the deed for this purpose are designated “Irish Felons,” in order to recover “the goods and chattels of which he had been robbed, or a full equivalent for

the same.” The monastery was suppressed in 1537, and with its extensive possessions, including the castle and manor of Baltinglass, was granted, in 1541, to Thomas Eustace, Lord Kilcullen, whom Hen. VIII. created Viscount Baltinglass. In the reign of Elizabeth a parliament was held here, in which was passed an act rendering every kind of inheritance forfeitable for high treason, emphatically called the statute of Baltinglass. James, the third Viscount Baltinglass, and his four brothers, having joined in the great Desmond insurrection, were convicted of high treason; and their estates being confiscated under this statute, were granted by Queen Elizabeth to Sir John Harrington. The manor is now the property of Henry Carroll, Esq., of Ballynure 3 and the castle, with the town and other considerable property in the neighbourhood, is in the possession of the Earl of Aldborough. During the disturbances of 1798, the insurgents, after their defeat in the county of Wexford, stationed themselves in the mountains of this neighbourhood, and continued for some time to commit outrages on the peaceable inhabitants of the surrounding country.

The town is pleasantly situated in a romantic vale watered by the Slaney, over which is a stone bridge of three arches connecting those parts of it which are on the opposite banks of the river. It consists of four principal streets, with two or three others of less importance, and in 1831 contained 256 houses: it is amply supplied with water from springs, and, from its situation on the great road from Dublin, by Tullow, to Wexford, enjoys a considerable traffic. There are infantry barracks for one officer, and 25 non-commissioned officers and privates: and a constabulary police and a peace preservation force are stationed in the town. The manufacture of linen, woollen, and diaper was formerly carried on here extensively; there are two bleach-greens in the town in full operation, and an extensive flour-mill. There are also some extensive cotton and calico-printing works at Stratford-on-Slaney. A market and fairs were granted, in 1617, to Sir Thomas Willmott by Jas. I. Chas. II., in 1663, granted by charter a market, to be held on Friday, and two fairs for three days each in May and September, to Sir Maurice Eustace, with the tolls thereof; and four more fairs were granted, in 1763, to John, Lord Baltinglass, by a patent which also contains a grant of a market on Tuesday, not held, and of the tolls and customs of the markets and fairs to his lordship. The market is on Friday; and the fairs are held on Feb. 2nd, March 17th, May 12th, July 1st, Sept. 12th, and Dec. 8th. Until within the last few years the tolls and customs were received, by the corporation, but the collecting of them has been discontinued.

The town was incorporated by charter of Chas. II. in the 15th year of his reign (1663), under the designation of the “Sovereign, Burgesses, and Free Commons of the Borough of Baltinglass.” The corporation consists of a sovereign, twelve burgesses, a recorder and town-clerk, a serjeant-at-mace, and a clerk of the market. The sovereign is elected annually by and from the burgesses, on the Monday next after the feast of St. John the Baptist, and sworn into office on the Monday after Michaelmas-day; he has power to appoint a deputy from among the resident burgesses, by consent of a majority of that body; the sovereign or deputy is a justice of the peace within the borough during the year of office, and the

former for one year after; the sovereign is also coroner. Burgesses are elected for life, but have no functions to perform. The power of appointing the recorder and town-clerk during pleasure, and also the clerk of the market, was vested by the charter in Sir Maurice Eustace, his heirs and assigns; and the serjeant-at-mace is appointed by the sovereign and burgesses. The freedom of the borough is obtained only by gift of the corporation; the freemen are exempted from serving upon juries without the limits of the borough, which, according to the charter, extend beyond the town, and comprise 300 acres lying on the west and south sides. The corporation had nearly become extinct, there being only two burgesses and not one freeman in 1832, when ten burgesses were chosen. The borough returned two members to the Irish parliament till the Union, when it was disfranchised, and the sum of £15,000 awarded as compensation was paid to the trustees of the Earl of Aldborough: the sovereign was the returning officer. The borough is included in the manor of Baltinglass, and the manor court was constituted a court of record, in which the seneschal presided, with jurisdiction to the amount of £10, but has been long discontinued. The quarter sessions for the western division of the county are held here; as are also the petty sessions for the upper division of the barony of Talbotstown, every alternate Friday, before the county magistrates. The court-house is situated at the extremity of the principal street, on the eastern bank of the river. The district bridewell, situated in the town, contains ten cells, three day-rooms, and three airing-yards, in one of which is a tread-wheel; and though badly planned and inconveniently situated, it affords sufficient facility for the classification of the prisoners usually confined within its walls.

The parish comprises 11,691 statute acres, as apportioned under the tithe act. The lands are in a good state of cultivation; the soil is fertile, and the system of agriculture is improved; there is very little bog or waste land. Stratford Lodge, the seat of Lady Elizabeth Stratford, is a spacious mansion pleasantly situated in a demesne of 100 acres tastefully laid out and planted, ornamented with several sheets of water, and commanding from the house some extensive views, including the town, the valley, and a magnificent range of mountain scenery. Saunders Grove, the seat of R. F. Saunders, Esq., is a spacious and handsome mansion of hewn stone lined with brick, beautifully situated in a rich demesne adorned by the windings of the Slaney. Golden Fort, situated on an eminence over the Slaney, opposite the demesne of Saunders Grove, is the seat of Lieut.-Gen. Saunders, who has very much improved the estate, by the introduction of an improved system of agriculture and a superior breed of cattle. The lands of Golden Fort and Rathbran, both in this parish, are subject to a charge of double county cess, an error which will probably be rectified by the general survey now in progress. Slaney Park, the residence of the Rev. W. Grogan, and Whitehall, that of W. Butler, Esq., are in the parish; and on the townland of Ladytown, which is part of this parish, but detached and completely surrounded by the county of Carlow, is Mount Lucas, the residence of Capt. Jackson, commanding extensive mountain views and the scenery of the valley. The living is a rectory, annexed to that of Ballynure, in the diocese of Leighlin, and in the patronage of Henry Car-

roll, Esq.: the tithes amount to £618. 9. 2¾ The church, which occupies the site of the chancel of the ancient abbey, was repaired, and a square tower added to it, in 1815, at an expense of £500, and a grant of £252 has been lately made by the Ecclesiastical Commissioners for its further repair. The churchyard is the burial-place of the Aldborough family, and over the remains of his deceased ancestors the present earl, in 1832, erected a massive mausoleum of granite, terminating in a pyramidal spire. There is a chapel of ease at Stratford-on-Slaney. In the R. C. divisions this parish is the head of a union or district, which comprises also the parishes of Ballynure and those parts of the parishes of Timolin and Moon which are in the county of Wicklow, and that part of Kineagh which is in the county of Kildare; the chapel near the town is a neat edifice with a tower, and there is also a chapel at Stratford-on-Slaney. In the town of Baltinglass is a place of worship for Wesleyan Methodists, and at Stratford is one for Presbyterians. At Stratford Lodge are two schools, one an infants' school, and both supported by Lady Elizabeth Stratford; and there are two other schools, altogether affording instruction to about 260 boys and 190 girls. A second infirmary for the county of Wicklow, containing four wards, in which are 20 beds, with a dispensary annexed to it, has been established in the town; there is also a savings' bank. Within the demesne of Stratford Lodge is a shop for supplying the poor with goods at cost price. There are some considerable remains of the Cistercian abbey, chiefly consisting of a series of seven pointed arches springing from alternated round and square pillars with curiously carved capitals, which formerly separated the south aisle from the nave; the church appears to have been a spacious cruciform structure, and the west end, which is still standing, has the remains of a lancet-shaped window of three lights; the walls enclose a large area, which appears to have been surrounded with monastic buildings. Of the ancient castle, now converted into a farm-house, two Norman doorways leading into a court-yard are still remaining; and formerly many fragments of stone highly wrought lay scattered in all directions. Near the town is a cromlech, and numerous other relics of antiquity are said to have been lately existing there. On the eminence on which Golden Fort is built are two circular intrenchments or raths, surrounded by moats, in one of which the proprietor of the estate discovered, a few years since, a number of gold coins, from which circumstance the seat derived its name; and in the other, which is of larger dimensions and in a much more perfect state, was found a kistvaen containing an urn of rude pottery, in which were ashes, with a number of human bones scattered around: in the same demesne is an ancient cemetery. Baltinglass gives the title of Baron to the noble family of Stratford, Earls of Aldborough.—See STRATFORD-ON-SLANEY.

BALTRAY, a village, in the parish of TERMONFECKAN, barony of FERRARD, county of LOUTH, and province of LEINSTER, 2½ miles (E.) from Drogheda; containing 428 inhabitants. It is situated at the estuary of the river Boyne, on the eastern coast, and in 1831 contained 81 dwellings, of which the greater number are thatched cabins.

BANADA, a village, in the parish of KILMACTIGUE, barony of LENEY, county of SLIGO, and province of CON-

NAUGHT, 3 miles (W. by S.) from Tubbercurry: the population is returned with the parish. It comprises about 30 cabins, and is beautifully situated on the banks of the river Moy, which winds through it in a broad deep stream, and on the road from Tubbercurry to Foxford. A friary of Eremites, following the rule of St. Augustine, was founded here in 1423, through the industry of a brother of the order, and was dedicated to Corpus Christi. The modern seat, called the Abbey, is the residence of D. Jones, Esq., and from a plantation rises the lofty steeple of the ancient monastery, built of hewn stone and still entire. Fairs are held on Jan. 17th, May 19th, and Aug. 7th; and here is a station of the constabulary police.—See KILMACTIGUE.

BANAGHER, a market and post-town (formerly a parliamentary borough), in the parish of RYNAGH, barony of GARRycastle, KING'S county, and province of LEINSTER, 6 miles (N. W. by N.) from Parsonstown, and 64 miles (W. S. W.) from Dublin; containing 2636 inhabitants. This town is situated on the side of a hill, on the south bank of the Shannon, just above the influx of the little Brosna river, and at the junction of the roads from Parsonstown to Cloghan and Eyrecourt. The bridge, connecting it with the Galway shore, is one of the oldest across the Shannon: it consists of several small arches with projecting piers, and is very narrow and inconvenient, but of great strength and solidity. Latterly, however, this bridge, which is supposed to have stood between 400 and 500 years, has shown numerous symptoms of decay: it completely obstructs the navigation of the river, to remedy which a canal with a swing-bridge over it has been formed on the Galway side. Its military defences are very strong: on the King's county or Banagher side is a *tête-du-pont* mounting three pieces of heavy ordnance, and about a  $\frac{1}{4}$  of a mile lower down the river is a circular field work with six pieces of ordnance; on the Galway side to the right is a Martello tower, and on the left a small battery. The town comprises about 500 houses, mostly well built; the streets are Macadamised. It has a reading-room; and close to the bridge are infantry barracks for 3 officers and 63 men. There are a distillery, brewery, malt-house, and tanyards; and the town has a good general trade with the rural population of the surrounding district. It is well situated for trade, having the advantages of steam navigation to Limerick and the sea, and of water communication with Athlone, Ballinasloe, and Dublin: the introduction of steam navigation on the Shannon, has greatly benefited the general trade of this place, and in the autumn of 1836 extensive surveys were made by order of Government, with a view to improve the navigation of this noble river. The market, originally granted in 1612 to Sir John McCoghan, Knt., to be held on Thursday,—and to the corporation in 1628 on Monday,—is now held on Friday, and is a considerable corn market. Fairs are held on May 1st, Sept. 15th and three following days, Oct. 28th, and Nov. 8th; that held in September is a large fair for live stock, inferior only to that of Ballinasloe. Here is a station of the constabulary police.

The inhabitants were incorporated in 1628 by charter of Chas. I., by which it was ordained that certain lands, altogether comprising 200 acres of arable and pasture land, and 70 acres of wood and moor, should

be a free borough; 1-13th of these lands was granted to Sir Arthur Blundell and his heirs, 1-13th to Sir Matthew Derenzie and his heirs, and 1-13th to each of the other burgesses named in the charter, to be held in free burgage at a rent of 3s. 1d. respectively. It further granted to the corporation 222 acres of arable and pasture land, and 7 acres of wood and moor, for the support of a resident preaching minister, whom they were to appoint; and 200 acres of arable and pasture, and 85 acres of wood and moor, for the maintenance of a schoolmaster in the town, to be appointed by the viceroy, or, in default, by a majority of the burgesses. It also contained a grant of a court with jurisdiction to the amount of £20; and constituted the sovereign, or his deputy, a justice of the peace within the borough, and coroner and clerk of the market, and empowered the corporation at large to send two members to the Irish parliament. The corporation was styled "The Sovereign, Burgesses, and Free Commons of the Borough and Town of Bannacher *alias* Bannagher;" and consisted of a sovereign and twelve burgesses, with power to admit freemen and appoint a recorder and other officers; but the corporate offices have not been filled up since the year 1800, when the borough was deprived of its right of parliamentary representation, and the £15,000 awarded as compensation was paid to the Rt. Hon. Wm. Brabazon Ponsonby. The sovereign formerly held, under the charter, a court for the recovery of debts to the amount of £20 late currency, which was discontinued about forty years since: the only court now held is a court of petty sessions every alternate Monday. The lands granted by the charter for a preaching minister are said to have been formerly held by a clergyman appointed by the corporation, who officiated in a church now fallen into decay in the town; but they have for many years become united to the rectory, and are now held by the incumbent of the parish. At the entrance to the town is the parish church, a handsome edifice in the ancient English style of architecture, with a tower and spire, built in 1829 at an expense of £2286, of which £2030 was granted on loan by the late Board of First Fruits. There is also a R. C. chapel, a large plain building in good repair. A school was established by the corporation pursuant to the charter granting lands for its endowment: by an act of the 53rd of Geo. III., cap. 107, these lands, which according to a survey made in 1817 comprised about 370 acres, of which about 233 acres are arable and pasture, were vested in the Commissioners of Education, and the schools placed under their control. The lands were formerly let at a rent of £300, but are now held by the master at a rent of £148. 17. 10. per annum, and the Board has recently proposed to allow him a salary of £200 on the condition of his surrendering all interest in them, with a view to their being placed under the superintendence of a local qualified agent. The school is held very near the town, and was suspended from 1798 to 1807: there are no free scholars on the establishment, which in no respect differs from an ordinary classical school, except that it is under the control of the Board. The parochial school in the town is aided by an annual donation from the incumbent; and there is a national school for boys and girls, aided by voluntary contributions, also a dispensary. In the vicinity is Cloghan Castle, the seat of Garrett O'Moore, Esq.,

and one of the oldest inhabited castles in Ireland; and a short distance to the south of the town, near the banks of the Little Brosna river, are the ruins of Garry castle, which gave name to the barony.—See RYNAGH.

BANAGHER, a parish, partly in the barony of TIRKEERAN, but chiefly in that of KENAUGHT, county of LONDONDERRY, and province of ULSTER, 2 miles (W. by S.) from Dungiven; containing 4086 inhabitants. This parish, which for extent is the second in the county, is situated on the road from Toome to Londonderry, and is nine miles in length from east to west and seven miles in breadth from north to south. It contains 27 townlands, of which 16 are in the barony of Tirkeeran and 11 in that of Kenaught, and comprises, according to the Ordnance survey, 32,475 statute acres, of which 17,748¼ are in the latter barony. The apparent decrease in its population, since 1821, is attributable to the separation of nine townlands, which, together with nine from the parishes of Upper and Lower Cumber, were taken, in 1831, to form the district curacy of Learmount. The early history of this place is involved in great obscurity; by some writers it is said that St. Patrick, when he crossed the Foyle, visited it and founded the church, the ruins of which are still remaining, and on a stone is inscribed, in modern capitals, "This church was built in the year of God 474." The style of the building is evidently of a much later period, and corresponds with a local tradition that the church was built by St. O'Heney, and with the style of the tomb erected to his memory in the adjoining cemetery. It is also said that a monastery, of which St. O'Heney was abbot, formerly existed here; but though there are, near the church, the remains of a small square building of more recent erection and evidently used for domestic purposes, which is called the abbey, no mention occurs in historic records of any religious establishment, nor are there any monastic lands in the parish, except such as belonged to the abbey of Dungiven.

The parish is divided among several proprietors; seven townlands belong to the see of Derry, six to the Skinners' and three to the Fishmongers' Companies; ten are freeholds, of which nine pay a chief rent to the Skinners' and one to the Fishmongers' Companies; and one, on which are the church, glebe-house, and parochial schools, belongs to the rector. The land in many places is well drained and in a good state of cultivation, but not less than 13,432 acres are mountain land, though affording good pasturage; and there are 546 acres of flow bog, which is being rapidly reclaimed and brought into cultivation. In the mountains, particularly in Finglen, are found very large and beautiful specimens of rock crystals, or Irish diamonds, generally truncated pentagonal prisms, with facets often of the clearest lustre, and sometimes of the colour and brilliancy of the beryl. These crystals vary, however, in colour and lustre, and are found of all sizes. The largest ever discovered was found in Finglen water, in 1796; it weighs 84½ lb., and is in the possession of Michael Ross, Esq., of Banagher Cottage; it is called the Dungiven Crystal, and has been noticed by several writers as an object of admiration. Freestone is found in great quantities, and is of a bright fawn colour and very durable, as appears from the old churches of Banagher and Dungiven; limestone is also abundant.

There are several handsome seats in the parish, and most of them are embosomed in rich and flourishing plantations; the principal are Ashpark, the residence of J. Stevenson, Esq.; Knockan, of I. Stevenson, Esq.; Drumcovatt, now occupied as a farm-house; Banagher Cottage, the residence of Michael Ross, Esq.; Kilcreen, of I. Beresford, Esq.; and Straid Lodge, of the Rev. J. Hunter. There is a large bleach-green at Knockan, where 8000 pieces of linen are annually bleached and finished for the English markets; some linen cloth is also woven by the farmers in their own houses, but the greater number of the inhabitants are employed in agriculture.

The living is a rectory, in the diocese of Derry, episcopally united to the vicarage of Dungiven, which two parishes form the union of Banagher, in the patronage of Robert Ogilby, Esq., as lessee under the Skinners' Company: the tithes amount to £650, and the gross value of the benefice, including tithe and glebe, is £1201. There is a church in each of the parishes: the church of Banagher, a large and handsome edifice, with a tower surmounted by a beautiful octagonal spire, is situated on elevated ground about a mile west of the old church, and was built in 1782; the spire was added at the expense of the Earl of Bristol, then Bishop of Derry. The glebe-house, nearly adjoining the church, is a large and handsome residence, built in 1819 by the Rev. Alexander Ross, the present incumbent, at an expense of £2350, upon the glebe townland of Rallagh, which comprises 422a. Or. 39p. of arable land. The Ecclesiastical Commissioners, in their report for 1831, have recommended the dissolution of the union, and that each parish shall become a separate benefice on the next avoidance. In the R. C. divisions this parish is the head of a union or district, which comprises also the parishes of Bovevagh and Learmount, and contains three chapels, one at Feeny, one at Altinure in the mountain district, and one at Foreglen. There is a place of worship at Ballyhenedein for Presbyterians in connection with the Synod of Ulster, of the second class; it is a handsome building, in the Grecian style of architecture, erected in 1825 at the expense of the Fishmongers' Company. There are male and female parochial schools at Ballagh, aided by an annual donation from the rector; the school-house is a large and handsome building, erected by subscription. At Tyrglassen is a male and female school, supported by the Fishmongers' Company; and at Fincarn is a male and female school supported by R. Ogilby, Esq. In these schools are about 120 boys and 100 girls; and there are also three private schools, in which are about 200 children, and three Sunday schools, one of which at Tyrglassen is supported by the Fishmongers' Company.

The ruins of the old church are situated on the summit of a sandy ridge on the south side of the river Owenreagh, in a retired and beautiful valley, and are very interesting; they consist of the church and a small square building, sometimes called the abbey. The church consisted of a nave and chancel, but the partition wall, the arch, and the eastern gable have disappeared; the side walls and the west front are remaining and tolerably entire; the nave and chancel appear each to have been lighted by a very narrow lancet window on the south side, ornamented externally with curious circular mouldings; the only entrance appears to have been from the west.

through a square-headed doorway with a bold architrave, and on one of the stones on the north side is the inscription in modern capitals before noticed. There are also the ruins of an ancient church at Straid, said by the country people to have been the second founded by St. Patrick in this part of the kingdom; but the style of the building is of much less remote antiquity. There are also the foundations of a third church in the townland of Templemoile, but no part of the building is remaining, nor is there any history or tradition of it extant. On the glebe is a curious vitrified fort, on which the Midsummer fires are made; and near the church is an extensive artificial cave. In the cemetery of the old church is a curious monument to the memory of St. O'Heney, the supposed founder of the church and of the small building near it which is called the abbey; it is of a square form, with sharp pointed gables and a roof of stone; and on the western side is an effigy of the saint in tolerable preservation. Here is a very curious ancient cross, with the fragments of a second, which, with three others, marked out the consecrated ground around this venerable pile.

BANBRIDGE, a market and post-town, in the parish of SEAPATRICK, barony of UPPER IVEAGH, county of DOWN, and province of ULSTER, 10 miles (N. N. E.) from Newry, and 60 miles (N.) from Dublin; containing 2469 inhabitants, but since the last census the population has much increased. This flourishing town was anciently called Ballyvally, and acquired its present name from the erection of a bridge over the Bann in 1712, on the formation of a new line of road from Dublin to Belfast. The old road passed a little to the north of it, and crossed the Bann at Huntley Glen by a ford, through which the army of Wm. III. passed on the 11th of June, 1690, on its march to the Boyne. It is situated on both sides of the river, and in 1831 contained 446 houses, many of which are handsome and well built; the larger portion is on the western side, on an eminence sloping to the river, and communicating with the smaller by the bridge, which is a handsome structure of hewn granite: the streets are wide, and the entire town wears an aspect of neatness and comfort surpassed by few places in this part of the country. In the centre of the principal street to the west of the river formerly stood the market-house, a large and inconvenient building, which was taken down in 1832 to make way for a series of improvements. Prior to that period the street was very steep and difficult of access; but an excavation, 200 yards long and 15 feet deep, has been made along its centre, crossed by a handsome viaduct of one elliptic arch of hewn granite, under which the mail coaches and other vehicles pass. The street being very wide, a carriage road was left on each side of the excavation, running parallel with it and on a level with the ground floors of the houses, shops, and public buildings: these side roads are protected throughout their entire length by a stone wall rising from the bottom of the excavation to the height of three feet above their level. The excavation interrupts the communication between the houses on the opposite sides of the street; but the viaduct being placed at the intersection of the streets obviates that inconvenience. This great undertaking was completed in 1834, at an expense, including the erection of the viaduct and the formation of its approaches, of £19,000.

The town is comparatively of modern origin, and has risen with uncommon rapidity to an eminent degree of commercial importance as the head of the principal district of the linen manufacture. Even when almost every port was closed against the introduction of Irish linens, and the trade was nearly lost to the country, those of Banbridge found a ready market; and when the energies of the linen merchant on the old system were nearly paralysed by foreign competition, the merchants of this place created a new trade, by commencing as manufacturers on an extensive scale, and opening an intercourse with America and other parts. The numerous falls on the river and the uniform supply of water appear to have attracted the attention of the manufacturers soon after bleaching became a separate branch of the trade; and shortly after the application of machinery to this department, several mills were erected on its banks, mostly on a small scale, as the process at that time was very tedious and every web of considerable value. Although a formidable barrier to enterprise resulted from the unsettled state of the country, and the system of selling only through the factors in Dublin restricted the operations of the trade and regulated the prices, the linen merchants of this district seem to have gradually prospered, as, in 1772, there were no less than 26 bleach-greens on the Bann river. At that time, however, the trade was principally carried on at Gilford, and the webs were mostly marked as "Gilford linens," and, after the introduction of linen seals, were nearly all sealed there. The Dromore merchants also transacted an important business; the finer fabrics had even acquired the name of "Dromores," and a great quantity of the higher numbers is still woven in and around that town, but principally for the Banbridge manufacturers. At present comparatively very little business is done at either of those places, the entire trade of this part of the country having concentrated itself in the vicinity of Banbridge, which has thus become one of the most important inland manufacturing towns in Ireland. Linen of every description is manufactured and bleached in the neighbourhood: at Brookfield, Huntly Glen, Seapatrik, Millmount, Ballydown, and Ashfield are manufacturers on a large scale, for whom more than 66,000 webs are annually finished, comprising linens of various quality, sheeting, diapers, damasks, drills, cambrics, &c, by a vast number of weavers, who work in their own dwellings and are dispersed over the surrounding parishes. There are very extensive bleach-greens at Ballievey, Ballydown, Clibborn Vale, Millmount, Milltown, Springvale, Mill-Park, Hazelbank, Banford, and Mountpleasant, where 185,710 webs were bleached and finished in 1834, being nearly equal to the entire quantity bleached in this county at the end of the last century. At Seapatrik is an extensive establishment for weaving union cloths by machinery, in which are employed 100 power-looms impelled by a water-wheel 15 feet in diameter and 22 feet broad on the face. There are also very large thread manufactories for home consumption and exportation at Huntley Glen, Milltown, and Banbridge; a mill for spinning linen yarn at Coose, and adjoining it, chymical works for the supply of the bleachers. These different establishments provide employment for more than 2000 persons connected with this branch of the linen trade alone. Branches of the Provincial Bank of Ireland and of the Northern and Bel-

fast banking companies have been established here. The situation of the town on the great north road to Belfast, and in the centre of a fertile and highly cultivated district watered by the Bann, is very advantageous to its interests. It is within three miles of the Newry and Lough Neagh canal, to which a branch may be formed at little expense; this improvement appears to have been at one period contemplated, from an excavation which is still traceable from Millmount down the valley on the south side of the Bann. Within an extent of four miles there are six good stone bridges over the Bann, besides several of wood: in 1690 there was not one bridge over this river throughout its entire course of 36 miles, from the mountains of Mourne to Lough Neagh. The Marquess of Downshire is proprietor of the town and a large tract of land in its vicinity. The principal seats in the neighbourhood are Ballievey House, the residence of G. Crawford, Esq.; Ballyvalley, of the Rev. J. Davis; Millmount of R. Hayes, Esq.; Brookfield, of Brice Smyth, Esq.; Huntley Glen, of Hugh Dunbar, Esq.; the glebe-house, of the Rev. IX Dickinson; Edenderry, of W. A. Stewart, Esq.; Seapatrick House, of F. W. Hayes, Esq.; Lenaderg Cottage, of T. Weir, Esq.; and Banview, of G. Little, Esq. There are also several large and handsome houses in the town, the residences of wealthy merchants and professional gentlemen; and the farm-houses in the vicinity are built in a superior style of convenience and comfort. The market is on Monday, and is abundantly supplied with all kinds of provisions, and with pedlery and other commodities: the sale of yarn and brown linens, formerly very extensive, has declined since the new system of spinning and manufacturing was established, but considerable quantities of both are still disposed of. The market-house, situated in the centre of the town, close to the viaduct, is a large and handsome edifice surmounted by a dome, and was built by the Marquess of Downshire in 1834, at an expense of £2000: a brown linen hall was also erected by him in 1817, and a market-place for meal and grain in 1815. Fairs are held on the first Monday in every month; and fairs for horses, cattle, sheep, pigs, and manufactured goods are held on Jan. 12th, first Saturday in March, June 9th, August 26th, and Nov. 16th; the last is a very noted fair for horses. Petty sessions are held once a fortnight, and here is a chief station of the constabulary police.

The parochial church, situated in this town, is a handsome cruciform edifice, with a tower surmounted by a spire, recently built at an expense of about £3000, which was chiefly raised by subscriptions among the more wealthy parishioners. Near it is a large and handsome meeting-house, recently completed for Presbyterians in connection with the Remonstrant Synod, and of the first class, in lieu of an old one erected in 1720: and there are also one for Presbyterians in connection with the Synod of Ulster, of the third class, and, at a short distance from the town, one for Seceders; besides a place of worship each for Wesleyan and Primitive Methodists. A school, in which about 60 boys and 50 girls are taught, is endowed with £50 per annum, and 1½ acre of land: the school premises, including residences for the master and mistress, were built by subscription, towards which the Marquess of Downshire contributed £90. Here is also a dispensary. Within half a mile from the town, on the Dromore road, a sulphureous chalybeate spring has been lately

discovered, the water of which having been analysed is found to equal that of Aix la Chapelle, and is efficacious in scorbutic complaints. This is the birth-place of the late Baron M<sup>c</sup>Clelland, third baron of the Exchequer; and near the town was born Dr. Dickson, Bishop of Down and Connor.—See SEAPATRICK.

BANDON, or

BANDON-

BRIDGE, a borough, market, and post-town, partly in the parish of KILBROGAN, barony of KINALMEAKY, but chiefly in that of BALLYMODAN, partly in the barony of KINALMEAKY, and partly in the East Division of the barony of EAST CARBERY, county of CORK, and province of MUNSTER, 15½ miles (S. W.) from Cork,

and 141½ (S. W. by S.) from Dublin; containing 9917 inhabitants. This place derives its name from the erection of a bridge over the river Bandon, and owes its origin to the English planters on the great Desmond forfeitures in the reign of Elizabeth. It is first noticed in 1609, when Jas. I. granted to Henry Becher, Esq., the privilege of a Saturday's market and two fairs at the town lately built on the south side of the river Bandon, near the bridge; and in the grant made to Becher, in 1612, of a moiety of the territory of Kinalmeaky, which was erected into the manor of "Castle Mahowne," power was given to him and his heirs to appoint a clerk of the market in the newly erected town called Bandon-Bridge, or in any other town within the said territory, with the privilege of licensing all tradesmen and artisans settling therein. These grants were shortly afterwards purchased by the first Earl of Cork, whose exertions in promoting its growth and prosperity entitle him to be regarded as the founder of the town, which he peopled with a colony of Protestants from Bristol, and which in a few years, from a mere waste of bog and wood, became a spacious, handsome, and well fortified place, continuing to flourish and to increase in extent and importance. At the commencement of the civil war in 1641, the town was placed under the government of Lord Kinalmeaky, son of the Earl of Cork, who took possession of it in January 1642, and mustering all the inhabitants put it into an excellent state of defence. As it was the only walled town in this part of the country, it became an asylum for the English of the surrounding district, and by its own resources maintained four companies of foot, raised a corps of volunteers, and made every preparation both for offensive and defensive warfare. On the 18th of February a party of Irish under M<sup>c</sup>Carty Reagh approached, when Lord Kinalmeaky sallied out with 200 foot and 60 horse, a severe conflict ensued, in which, without the loss of a single townsman, more than 100 of the assailants were killed. The inhabitants soon afterwards, in conjunction with a troop from Kinsale, defeated another party that had lain in ambush to surprise them, and in a short time took several forts in the adjacent territory which had been held by the Irish; they also killed fifty who had made an attempt to carry off their cattle; but on Cromwell's approach in 1649, they declared for the parliament. In 1688, hearing



Seal.

that the Earl of Clancarty was advancing with six companies of foot of the army of Jas. II., to reinforce the two companies of foot and the troop of horse already stationed here, the inhabitants disarmed the garrison, killed several of the soldiers, took possession of their arms and horses, and shut the gates against the Earl. At length, however, they were obliged to yield for want of provisions, but refused to give up any of their leaders, and consented to pay £1000 as the price of their pardon; on their submission the walls were razed to the ground and have never been rebuilt.

The town is situated on the river Bandon, and on the mail coach road from Cork to Bantry; the principal part, lies in a valley environed with lofty hills and watered by the river, which separates the parishes of Ballymodan and Kilbrogan, the former on the south and the latter on the north bank, and near the bridge receives a tributary stream called the Bridewell. Under the various names of Boyle-street, Shannon-street, and Main-street it extends on the south side for about 1½ mile parallel with the river, and on the north for about half that distance; it is also built partly on the acclivities of the hills on both sides of the river, which are agreeably wooded and are ornamented with several mansions, villas, and cottages, that give to the environs a pleasing and picturesque appearance. The old town is built on the estate of the Duke of Devonshire, who repairs its streets and is reimbursed by a poundage of five per cent, on the rent reserved in all leases of houses in this part; what is called the Irish town, including Boyle, Shannon, and Main streets, with an estate adjoining, belongs to the Earl of Shannon; and the western portion is the property of the Earls of Cork and Bandon. The total number of houses, in 1831, was 1580, of which about 1170 were slated and the remainder thatched: many respectable private houses have been built in the more elevated parts of the town, chiefly of a durable freestone of a light brown colour found in the neighbourhood. The streets are very indifferently paved and only partially flagged: the inhabitants are supplied with water principally from wells and public pumps, the latter erected and kept in repair by the Duke of Devonshire and the Earl of Shannon on their respective estates; and in 1835 a company was formed for lighting the town with gas, which, under the provisions of the general paving act, has likewise power to watch and cleanse the town, and for these purposes has appointed watchmen and scavengers and commenced the erection of gas-works. A public library was established in 1825 by a proprietary of £5 shareholders, who pay a subscription of 10s. annually, and annual subscribers of £1 are admitted by ballot: it contains several hundred volumes, including a copy of Rees's Encyclopaedia presented by the Duke of Devonshire, and one of Ryrner's Foedera presented by the Government in 1835. The parochial library, under the management of the Protestant clergy, was established in 1823, and contains several hundred volumes on divinity and other subjects; and a similar library was formed by the Wesleyan Methodists in 1830. There are also two reading-rooms supported by annual subscribers; and a third has been recently opened for poor Protestants, who pay a penny per month and are supplied with newspapers a day or two after their arrival by gift or

loan from the neighbouring gentry. Assemblies are held at the Devonshire Arms hotel, a large and well-conducted inn and posting-house, containing a spacious ball-room, in which also concerts and music meetings occasionally take place. The barracks, a neat and commodious building on the north side of the town, afford accommodation for 8 officers and 119 non-commissioned officers and men, with stabling for 61 horses, and are under the inspection of the barrack-master at Kinsale. Near the town is Castle Bernard, the seat of the Earl of Bandon, also many other gentlemen's seats, which are noticed in their respective parishes. These, with their extensive woods and plantations, particularly the hanging woods to the east of the town and extending two miles beyond Innishannon (noticed by Spenser), impart to the scenery of the neighbourhood a high degree of richness and luxuriance of character.

The manufacture of camlets, stuffs, and other woollen goods prevailed here to a great extent at the close of the last and beginning of the present centuries, and was succeeded by the spinning and weaving of cotton, which continued to flourish till 1825; spinning-mills were erected on a large scale, and more than 1000 persons were employed in weaving, but both branches have fallen off, insomuch that the mills are in ruins and not more than 100 weavers are employed. A manufacture of fine stuffs was introduced in 1835 by Mr. Scott, who has erected a steam-engine for preparing the wool and spinning the yarn: this establishment affords employment to nearly 100 persons, exclusively of 100 weavers in the town and neighbourhood, and its produce has already obtained considerable celebrity for its superior texture. Here are five ale and porter breweries, three of which are extensive and produce 25,000 barrels annually: also two very large distilleries, one of which, the property of Messrs. Allman and Co., is capable of producing 200,000 gallons of whiskey annually; the other was built by Maurice Fitzgerald, Esq., in 1835, and consumes annually 1400 barrels of malt and 5800 barrels of oats and barley, yielding 60,000 gallons of whiskey. Connected with the latter is a large flour-mill, and there is also another on an extensive scale. This place has long been noted for the tanning of leather, which is in great demand: there are nine tanyards in active operation, employing more than 100 men. From the great consumption of the breweries, distilleries, and mills, very little grain is exported: the imports are coal, culm, timber (in which a considerable trade is carried on direct with St. John's, New Brunswick, and Quebec), and iron, which are brought in sloops to Colliers' Quay, three miles from the town, and thence by land carriage; articles of domestic consumption are brought by land carriage principally from Cork. A canal from Colliers' Quay to Dunrnanway has been at different times contemplated, and surveys have been made, but the design has not yet been carried into effect; and a railway has been lately projected from Rockpoint, four miles to the east, which, if brought through the town, would be of great benefit to its trade. Branches of the Provincial Bank of Ireland and of the Agricultural and Commercial Banking Company have been established here. The markets are on Wednesday and Saturday, of which the latter is the principal, and is abundantly supplied with provisions of all kinds; and fairs are held on May 6th, Holy Thursday, Oct. 29th, and Nov. 8th, for live

stock and general merchandise. There are three convenient market-places, built at the expense of the Duke of Devonshire: the meat and fish markets, on the north side of the river, are held in a commodious building in the form of a polygon, surrounded by stalls and forming a piazza for the market people: the potatoe, corn, and egg markets, on the south side, are held in an oblong edifice conveniently fitted up and well adapted to its several uses; more than 20,000 eggs are sold here every week during the spring, and are conveyed to Cork to be shipped for England. The tolls of the town belong to the Duke of Devonshire, and, after the determination of a demise of them to the corporation in 1806, were paid until 1830, when His Grace suspended the collection of them until some arrangement should be effected by the legislature. A regular and extensive intercourse is maintained between this town and Cork, for which city several stage coaches leave daily and return the same evening; the Cork and Bantry mail passes and re-passes daily, and every alternate day a stage coach from Skibbereen to Cork passes through the town: there are also mail coaches every day to Kinsale, Dunmanway, and Timoleague. Here is a chief station of the constabulary police.

The inhabitants were incorporated by charter of the 11th of Jas. I. (1614), and, by letters patent of the 19th of Chas. II. (1667) received a grant of lands in the baronies of Ibane and Barryroe. Jas. II., in the 4th of his reign, granted a new charter founded on a seizure of the franchises, which soon became inoperative. The corporation is styled "The Provost, Free Burgesses, and Commonalty of the Borough of Bandon-Bridge;" and consists of a provost, 12 burgesses, and an unlimited number of freemen, assisted by a town-clerk and two serjeants-at-mace. The common council is a body not mentioned in the charter, but constituted by a by-law of the corporation made in 1621: it consists of twelve members, who are elected from the freemen by the corporation at large, as vacancies occur. The burgesses are chosen from the common council, on vacancies occurring, by the provost and burgesses and the provost is elected annually from and by the burgesses at Midsummer, and enters upon his office at Michaelmas: the provost and burgesses also appoint the town-clerk and serjeants-at-mace. The freedom is at present acquired by grace, birth for the eldest son of a freeman, and nomination of the provost, who during the year of his office has the privilege of naming one; the freemen are elected by a majority of the body at large assembled in a court of D'Oyer Hundred; neither residence nor any other qualification is considered necessary. The borough sent two members to the Irish parliament prior to the Union, since which period it has returned one to the Imperial parliament: the right of election was formerly vested in the provost and burgesses only, but by the act of the 2nd of Wm, IV., cap. 88, has been extended to the £10 householders; and a new boundary was formed for electoral purposes closely encircling the town, and comprising an area of 439 acres, which is minutely described in the Appendix. The number of voters registered in March 1836 was 367, of whom 355 were £10 householders and 12 burgesses: the provost is the returning officer. He is also by charter a justice of the peace within the borough, and is named in all commissions of the peace for the county. A court of record

was formerly held every Thursday, with jurisdiction to the amount of £3. 6. 8., but has been discontinued of late years. The quarter sessions for the West Riding are held here in October; and petty sessions for the division are also held here every Monday by the county magistrates, who by courtesy have concurrent jurisdiction with the provost within the borough. The courthouse is a neat substantial building; and not far from it is a commodious county bridewell. Manorial courts for the recovery of debts under 40s. are held once in three weeks respectively by the seneschals of the different manors: the manor of Castle Mahon or Castle Bernard belongs to the Earl of Bandon; Coolfadda, to the Duke of Devonshire; and Clough McSimon, to the Earl of Shannon. The corporation formerly possessed lands under the patent of Chas. II. amounting to about 1340 statute acres, which having mortgaged at different periods, they finally disposed of with a view to pay certain debts in 1809, since which period they have had no income or property of any kind.

The parish churches of Ballymodan and Kilbrogan are both in the town: the former is not distinguished by any architectural details of importance; it contains a handsome monument to Eras. Bernard, Esq., one of the justices of the court of common pleas, and an ancestor of the Earl of Bandon. The church of Kilbrogan, commonly called Christchurch, was begun in 1610 by Henry Becher, Esq., and finished by the first Earl of Cork in 1625, as appears by a date on a stone in the south wall: it is a cruciform structure, and occupies the site of a Danish encampment; in the churchyard are the graves of three of Clancarty's soldiers, who were slain in the attempt to take the town for Jas. II. In the R. C. divisions this place is the head of a union or district which comprises the parishes of Ballymodan and Kilbrogan, and part of that of Desertserges: the chapel is a spacious and handsome edifice, built by subscription in 1796, and situated on an eminence in the south part of the town: there is also a chapel at Agrohil in Kilbrogan. On an elevated site in the north part of the town is a convent of the Presentation order, established in 1829, to which are attached a domestic chapel and a spacious school-room, in which, according to the season, from 200 to 400 poor female children are gratuitously instructed. There is a meeting-house for Presbyterians in connection with the Synod of Munster; also places of worship for Primitive and Wesleyan Methodists, of which that for the latter is a large and handsome edifice. The classical school was founded by the Earl of Burlington: the master has a commodious residence, with suitable offices and a large play-ground attached, and receives a salary of £40 per ann. from the Duke of Devonshire. A suitable building in the old Cork road, comprising separate school-rooms for boys and girls, an infants' school, and apartments for the master and mistress, was erected at the expense of the Duke of Devonshire: the former, containing about 100 children, is supported by the trustees of Erasmus Smith's foundation; and the latter, in which are 90 infants, is supported by the joint contributions of the Duke and the rector of the parish. A large and handsome school in Shannon-street, in which 120 girls and 100 infants are gratuitously taught, was built in 1814 by the proceeds of a repository and by contributions, and is supported by subscriptions of the Duke of Devonshire



and others. His Grace has also built a handsome school on Cavendish quay, towards the support of which he subscribes £50 per ann., and the remainder of the expenses are defrayed by local contributions; about 100 children are gratuitously taught in this school. Adjoining the R. C. chapel is a school aided by a subscription of £30 per ann. from the Duke, in which 200 boys are taught. The Wesleyan Methodists have three schools, in which 70 boys, 65 girls, and 80 infants receive instruction; one for boys is supported by H. Cornwall, Esq. An infirmary, fever hospital, and a dispensary are maintained in the customary manner. A savings' bank was established in 1817, and a handsome building was erected from the surplus funds in 1835: the deposits, in 1836, amounted to more than £22,000. Several bequests have been made for the benefit of the poor. Sir Richard Cox, an eminent statesman and historian, born in 1650; Dr. Nicholas Brady, who assisted Tate in composing a new version of the Psalms, born in 1659; and Sir William Jumper, a distinguished naval officer, were natives of this place. The town gives the titles of Earl, Viscount, and Baron to the family of Bernard, Earls of Bandon; and the inferior title of Baron of Bandon-Bridge to the family of Boyle, Earls of Cork and Orrery.-See Ballymodan and Kilbrogan.

BANGOR, a sea-port, incorporated market and post-town, and a parish, partly in the barony of Lower Castlereagh, but chiefly in that of Ardes, county of Down, and province of Ulster, 11½ miles (N. E. by E.) from Belfast, 21 miles (N.) from Downpatrick, and 9½ miles (N. by E.) from Dublin; containing 9355 inhabitants, of which number, 2741 are in the town. The origin and early history of this ancient town are involved in some obscurity, and have been variously described by different writers. The most authentic records concur in stating that, about the year 555, St. Comgall founded here an abbey of Regular Canons, which may have led to the formation of a town, if one did not exist previously, and over which he presided fifty years, and died and was enshrined in it. Some time subsequently to the foundation of the abbey, a school was established here under the personal direction of St. Carthagus, which in progress of time became one of the most eminent seminaries in Europe, and was resorted to by numbers of young persons of distinction from various parts; and, according to some writers, when Alfred founded or restored the university of Oxford, he sent to the great school at Bangor for professors. In 613 the town was destroyed by fire, and in 674 the abbey was burnt. In the beginning of the ninth century they suffered severely from the predatory incursions of the Danes, in one of which, about the year 818, these merciless marauders massacred the abbot and about 900 monks. In 1125 it was rebuilt by Malachy O'Morgair, then abbot, with the addition of an oratory of stone, said by St. Bernard to have been the first building of stone and lime in Ireland 3 and from which this place, anciently called the "Vale of Angels," derived the name of Beancoir, now Bangor, signifying the "White Church," or "Fair Choir." Malachy was soon afterwards appointed to the see of Connor, and held with it the abbacy of Bangor till his preferment to the archbishoprick of Armagh. The abbey continued to flourish and was endowed with extensive possessions,

which after the conquest were considerably augmented by the kings of England: amongst its lands was a townland in the Isle of Man, called Clenanoy, which the abbot held on the singular condition of attending the king of that island at certain times. In 1469, the buildings having fallen into decay through the abbot's neglect, Pope Paul II. transferred the possession of the abbey from the Regular Canons to the Franciscans, who continued to hold it till the dissolution. After that period, a great part of its lands was either granted to or seized by the O'Nials, who kept possession till the rebellion of Con O'Nial in the reign of Elizabeth, when it was forfeited to the Crown. Jas. I., on his accession to the throne, found the northern part of Ireland in a deplorable condition, and almost depopulated; and in the third year of his reign, resolving to plant English and Scottish colonies in Ulster, granted the site of the abbey, with all its former possessions in this county, to Sir James Hamilton, afterwards created Viscount Claneboye, who brought over a large number of Scots from Dunlop in Ayrshire, accompanied by their own minister, Robert Blair, who, although a Presbyterian, was presented to the church living of Bangor, and ordained in 1623 according to the Presbyterian form, the Bishop of Down officiating as a presbyter: he was afterwards appointed Scottish chaplain to Chas. I. From him were descended Robert Blair, of Athelstoneford, author of a poem called "The Grave;" and the celebrated Hugh Blair, D.D., of Edinburgh, the former his grandson and the latter his great-grandson. From Sir J. Hamilton are descended, either lineally or collaterally, the families of Bangor, Dufferin, Killileigh, and some others of principal note in Ulster. In 1689, the advanced army of Wm. III. arrived here in seventy sail of transports under the command of Duke Schomberg, and disembarked at Groomsport, a fishing village about a mile from the town, where they encamped for the night; being well received and finding plenty of provisions, the transports, which had been furnished with supplies, sailed back to Chester for a reinforcement of troops.

The town is advantageously situated on the south side of Belfast Lough or Carrickfergus bay, and on the direct sea coast road from Belfast to Donaghadee; in 1831 it contained 563 houses, most of which are indifferently built, and is much frequented for sea-bathing during the summer. The streets are neither paved nor lighted, but are kept very clean 3 and the inhabitants are but indifferently supplied with water. There is a public library; and an Historical Society has been recently formed in connection with it. The cotton manufacture is carried on to a considerable extent in the town and neighbourhood, and affords employment to a great number of the inhabitants of both sexes in the weaving, sewing, and ornamental branches. It was first established here in the finer branches between the years 1783 and 1786, by the late George Hannay, who, if not the first, was at least one of the first persons who introduced that department of the manufacture into the North of Ireland. Two spinning factories were subsequently erected under the patronage of the late Rt. Hon. Col. R. Ward, who constantly resided here and took an active interest in the improvement of the town; one was built by two gentlemen from Scotland in 1800; who conducted it till 1813, when it was purchased

by a company, who kept the concern, in full work till 1826, when it became the property of one of the partners, who now retains it: the other, in which Col. Ward held a share, and of which, on the dissolution of the partnership by the death of Mr. Hannay, he became sole proprietor, was built in 1804. The number of persons of both sexes constantly employed in these two factories varies from 260 to 280: those engaged in the weaving and sewing branches of the trade being dispersed over the parish, as well as resident in and immediately around the town, cannot so easily be enumerated. Many operatives from Belfast find employment; and agents have been commissioned by the Glasgow merchants to get goods manufactured here, from the superior manner in which the weaving and sewing are executed. The linen trade is also carried on to a limited extent, chiefly for home consumption. The trade of the port is inconsiderable: black cattle, horses, grain, and flax are exported: the only imports are coal and timber. The bay is well sheltered, and affords good anchorage in deep water for vessels detained by an unfavourable wind and the harbour is capable of great improvement, although attempts made at the expense of individuals have failed. A small pier was built about the year 1760, by means of a parliamentary grant of £500 to the corporation for promoting and carrying on the inland navigation of Ireland. The market is on Tuesday, but is not well attended: the market-house was built of late years by the lords of the manor. Fairs for black cattle, horses, and pedlery are held on Jan. 12th, May 1st, Aug. 1st, and Nov. 22nd. The only toll or custom which appears to have been ever paid was that of the "tongues" of cattle slaughtered in the market, which was claimed by the provost, but has been relinquished. The mail coach runs daily to and from Belfast. A constabulary police force, and an establishment of the coast-guard in connection with the Donaghadee district, are stationed here.

The inhabitants were incorporated by charter of the 10th of Jas. I. (1613), under the style of "The Provost, Free Burgesses, and Commonalty of the Borough of Bangor:" the corporation under the charter consists of a provost, 12 other free burgesses, and an unlimited number of freemen, with two serjeants-at-mace, but of whom only one town-serjeant is now appointed. The provost is elected from and by the free burgesses annually on the Feast of St. John (June 24th), and is sworn into office at Michaelmas; and the free burgesses are appointed during good behaviour, as vacancies occur, by a majority of the provost and remaining free burgesses: there is no separate class of freemen distinct from the free burgesses. The borough returned two members to the Irish parliament until the Union, when the £15,000 granted in compensation for the abolition of its franchise was awarded in moieties to Henry Thomas, Earl of Carrick, and the trustees of the estate of Nicholas, Viscount Bangor: the right of election was confined to the provost and free burgesses, and the provost was the returning officer. The charter constituted the provost clerk of the market and judge of a borough court of record, to be held every Saturday, with jurisdiction in personal actions to the amount of five marks; but it does not appear that this court has ever been held. Petty sessions are held once a fortnight, and a manorial court every third Thursday before the

seneschal, with jurisdiction to the amount of £20, late currency: the proceedings are by attachment or civil bill. A court leet is held by the seneschal once a year, at which constables for the several townlands in the manor are appointed. The manor is held in moieties by Viscount Bangor and a member of the same family, Mr. Ward, a minor, who is the representative of the Earl of Carrick, a former proprietor. The property of the corporation consists of several plots of ground lying in various directions around the town, and containing altogether 59a. Ir. and 18p., now occupied in very small lots and at low rents by 43 tenants, and producing a gross rental of £52. 13. 2. per annum, which is generally applied to public and useful objects. The limits of the borough include the town and a small surrounding district, locally termed "the corporation," the exact boundaries of which are uncertain.

The parish is bounded on the north by the bay of Belfast, on the east by the Northern channel, on the south by the parishes of Donaghadee and Newtownardes, and on the west by that of Hollywood. It contains the Copeland islands, including which it comprises, according to the Ordnance survey, 17,027 statute acres, of which 12,597¼ are in the barony of Ardes; the greater part is good arable and pasture land, mostly in excellent cultivation, especially the extensive estate of Portavo, and there are several others in the parish little inferior to it in point of husbandry; the farm-buildings are neat and comfortable, and the peasantry are of moral and very industrious habits. The first Parochial Ploughing Society in Ireland was established here in 1816, by the exertions and under the patronage of J. Rose Cleland, Esq., from which may be dated the origin of the North-east Farming Society and the commencement of agricultural improvement in the North of Ireland. Bangor moss is now nearly exhausted, and is gradually being brought into cultivation; but there is a large extent of bog called Cotton, and in the townland of Ballow is a small bog, in which were found the skeletons of several elks, the head of one of which, with the antlers, measuring nine feet from tip to tip, is preserved in the Royal Institution at Belfast. Several streams on which are corn and flax-mills intersect the parish, and there are three windmills for corn. The neighbouring bays produce a variety of fish; oysters of large size are taken in abundance. The surrounding scenery is pleasingly diversified, and enriched in some parts with stately timber, chiefly fir and oak; and in the vicinity of the several gentlemen's seats are thriving plantations of beech, sycamore, ash and poplar, of comparatively modern growth. The principal seats are Ballyleidy, that of Lord Dufferin, a handsome and spacious mansion pleasantly situated in a rich and extensive demesne; Bangor Castle, late the seat of the Rt. Hon. Col. Ward, surrounded with extensive grounds tastefully laid out; Crawfordsburn, of W. Sharman Crawford, Esq., M.P., pleasantly situated on the shore; Portavo, of D. Kerr, Esq., in a well-planted and richly cultivated demesne; and Ballow, of W. Steele Nicholson, Esq., and Rath-Gael House, of J. Rose Cleland, Esq., both embellished with thriving plantations. Slate is found in several parts, but has been only procured in one quarry, which has not been worked sufficiently deep to produce a quality capable of resisting the action of the atmosphere. There are also mines of coal, especially on the estate of Lord

Dufferin, whose father opened and worked them on a small scale, since which time they have been abandoned; and a lead mine was worked here to some extent about thirty years since, in which copper ore and manganese were also found.

The living is an impropriate curacy, in the diocese of Down, and in the alternate patronage of Viscount Bangor and — Ward, Esq., in whom the rectory is impropriate. The parish is tithe-free, except two townlands, the property of Lord Dufferin, which pay tithe amounting to £52. 6. 9.; the curacy is endowed with a money payment of £55.7.8. per ann. by the impropiators. The church was built near the site of the old abbey, in 1623, and a very neat tower and spire were subsequently added to it by a bequest of the late A. Moore, Esq., of Tyrone. In attempting to enlarge it, in 1832, the foundation was so much disturbed by injudicious excavations that it was found necessary to take it down, with the exception of the tower; and a spacious and handsome structure, in the later style of English architecture, was erected in the following year, at an expense of £935, which was defrayed by the parishioners, aided by subscriptions to a considerable amount from some of the landed proprietors. There is a very good glebe-house, with a glebe of 12 Cunningham acres. In the R. C. divisions this parish forms part of the union or district of Newtownardis; but there is no chapel within its limits. There are two meeting-houses for Presbyterians, the first was built originally about the year 1650, by a congregation which began the erection of a new and beautiful building in 1831, and the other was built in 1829 by a new congregation: they are both in connection with the Synod of Ulster, and one is of the first and the other of the third class. The Primitive and Wesleyan Methodists have also each a place of worship. A school for girls and an infants' school are supported by the executors of the late Col. Ward; an infants' school is also supported by Mrs. Trench 5 at Ballyleidy is a school for girls, founded and supported by Lady Dufferin; a school for boys and girls at Crawfordsburn built in 1832, by the late Lord Dufferin, is supported with a bequest by the late Mr. John McGowan and other contributors; and there are two national schools at Crawfordsburn and Conlig, besides six other schools in the parish, aided by subscriptions. In these schools are about 460 boys and 340 girls, many of the latter of whom are clothed in each under the benevolent patronage of Lady Dufferin; and there are also eight private pay schools, in which are about 120 boys and 50 girls, and eleven Sunday schools. The first Sunday school in Ireland was formed at Rath-Gael in 1788, by J. R. Cleland, Esq. Here is a dispensary 3 a mendicity society is supported by subscription, and there are a friendly society and a savings' bank. Adjoining the town is a property called "Charity Lands," let for £42.11.1. per annum, which is applied towards the support of some of the above institutions and other charitable purposes. Of the ancient abbey there is only a small fragment remaining in part of the garden wall of the glebe-house. Near the quay is an old building supposed to have been used as a custom-house, the tower of which has been converted into dwelling-houses. Vestiges of 25 raths and forts may be traced in the parish; the largest was Rath Gael, or "fort of the strangers," which extended over more than, two acres and was encom-

passed by a double vallum; part of it is now occupied by the plantations and house of that name. Druidical relics have been frequently found in various parts of the parish. Christian O'Conarchy, the first abbot of Mellifont, was born at or near this place; he was consecrated Bishop of Lismore about the year 1150, and was constituted the pope's legate in Ireland; he died in 1186. William Hamilton, a very ingenious poet, was also born here in 1704; his works were printed in 12mo. at Edinburgh, in 1760, eight years after his death. Bangor gives the titles of Viscount and Baron to the family of Ward, to whom the town and a considerable portion of the parish belong.

BANGOR, a village, in the parish of Kilcommon, barony of Erris, county of Mayo, and province of Connaught, 10 miles (E. S. E.) from Belmullet: the population is returned with the parish. It is situated on the road from Castlebar to Belmullet, and contains two comfortable inns. Fairs are held on the 20th of Jan., Feb., March, and April, May 10th, June 11th, July 20th, Aug. 11th, Sept. 8th, Oct. 16th, Nov. 16th, and Dec. 11th; and here is a station of the constabulary police. The parochial R. C. chapel of East Kilcommon is situated in the village. In the immediate vicinity is the shooting-lodge of W. Bingham, Esq.: the surrounding country is mountainous, and grouse is abundant during the season. Near the village is the lake of Carramore, celebrated for its salmon and trout: it communicates with the bay of Tulloghane by the rivers Munning and Owenmore.—See Kilcommon.

BANNOW, a parish, formerly a corporate town and parliamentary borough, in the barony of Bargy, county of Wexford, and province of Leinster, 1½ mile (N. E. by E.) from Fethard; containing 2185 inhabitants. This parish is of a peninsular form, being bounded on the south-east by Ballyteigue bay, in St. George's channel, and on the west by the bay or harbour of Bannow, which forms the estuary of the Scar river; and is situated near the new line of road along the east side of the mountain of Forth to Wexford. It formed part of the territory originally granted by Dermot Mac Murrough, last king of Leinster, to Hervey, who accompanied Robert Fitz-Stephen in his expedition, which landed at Bag-and-bun bay, within sight of this place. From an early period after the English settlement here was a town of some note, it being mentioned in the earliest charter of New Ross, by which, in the reign of Edw. I., Roger Bigod granted to the burgesses of that town as extensive privileges as were enjoyed by the men of Bannow, Kilkenny, or any other town in Leinster." The old town has long since disappeared: part of its site is covered with sand drifted from the sea, in some places to the depth of many feet; and the inequalities of the surface immediately adjoining the churchyard are supposed by some to be occasioned by the ruins of the town lying at a considerable depth, from which circumstance it has obtained the appellation of the Irish Herculaneum. It does not appear that there is any charter of the borough on record; but there are extant numerous inquisitions, post mortem, of the reigns of Jas. I and Chas. I., finding the seisin of certain parties in premises and rents in the town and burgages, which appear to have been held in burgage tenure, but they make no mention of a corporation. Notwithstanding the decay, if not the total annihilation of the town,

it continued to send two representatives to the Irish parliament until the Union, when the £15,000 awarded in compensation for the abolition of the franchise was paid to Charles, Marquess of Ely, and Charles Tottenham, Esq., of Ballycurry, in the county of Wicklow. The names of St. Mary's, St. Tullock's, and St. Benedict's streets are retained on the quit-rent books of the Crown, but their sites are merely conjectural. The only perceptible remains of antiquity are the ruins of its venerable church, situated within a walled enclosure at a short distance from the shore, and at an elevation of about 30 feet from the level of the sea: they are of considerable extent, and consist of the walls of the nave and chancel, surmounted by embattled parapets, and having two small chapels attached, the whole being unroofed; the east window of the chancel appears to have been in the decorated English style, and still retains some fragments of flowing tracery; the ancient font was removed some years since to the R. C. chapel at Danescastle, where it is preserved with great care. There are many ancient tombstones in the churchyard, one of which, records the death of a person named French, at the advanced age of 140.

The parish comprises by estimation about 2980 statute acres, as rated for the county cess, exclusively of Carrig, which is ecclesiastically incorporated with it. The soil, though light, is fertile and in a high state of cultivation, the system of husbandry having greatly improved; the land is well adapted to the growth of corn, and produces excellent crops; the situation is favourable for an abundant supply of sea manure, and has the advantages of navigation on both sides of the parish. The neighbourhood is thickly studded with comfortable farm-houses, decent cabins, and cottages of a superior description let to numerous families that resort hither during summer for the benefit of sea-bathing; and the roads throughout the parish are kept in excellent order. The principal seats are Grange, that of S. Boyse, Esq., who is the chief proprietor of land in the parish; Graige House, the residence of R. Boyse Osborne, Esq.; Kiltra, of W. Marchant, Esq.; and Barrystown, the property of the Rev. R. King. A lead mine was worked to some extent by the late celebrated George Ogle, Esq., but since his death the works have been discontinued, as it is said from the vein being exhausted; and, according to Mr. Frazer, in his statistical survey of the county, silver was anciently procured on the lands of Barrystown; but this silver mine was probably the lead mine worked by Mr. Ogle, which might have contained more than the usual proportion of silver, and have thence derived its denomination of silver mine. The small farmers and the peasantry are comfortable in their circumstances and highly exemplary in their manners: in the whole parish there is not one resident mendicant, all who are able to work finding full employment. This desirable state of society is attributable to the active exertions of T. Boyse, Esq., and to the beneficial effects of an agricultural school established some years since by the Rev. W. Hickey, then vicar, under the auspices of S. Boyse, Esq., father of the above, who granted 40 acres of improvable land for that purpose: the pupils divided their time between the pursuits of study and agricultural labour; the best practical treatises on agriculture were adopted, and the most improved agricultural implements were in use:

the school-house was built partly by a grant from the fund at the disposal of the lord-lieutenant, and is now occupied as a farm-house, and the school was conducted by Mr. Hickey until his removal to another benefice. This gentleman has distinguished himself by many popular writings on agriculture and gardening, and gave evidence of the efficiency of the establishment before a parliamentary committee in 1830.

Bannow bay produces an abundance of various kinds of fish. The harbour is navigable for vessels of 120 tons' burden: one side of the entrance to it is called the Isle of Bannow, it being connected with the mainland only by an isthmus of sand; from this there is a ferry to the barony of Shelburne, and between it and the little port of Fethard or Feathard, is Bag-and-bun bay, where Robert Fitz-Stephen landed his troops for the conquest of Ireland. The harbour or creek is an out-port of Wexford, and the business of the customs here, and of the bar of Lough at the south-eastern extremity of the parish, is transacted by an officer residing at Cullenstown, near the latter place. At Newtown is a quay where coal, culm, and Welsh slate are landed and stored; timber is also brought hither from Waterford, and corn is occasionally shipped here, though mostly sent to Wexford by land; limestone from Slade, on the eastern side of Hook peninsula, is brought up the bay in boats averaging from 14 to 20 tons' burden. An agent from Lloyd's resides at this place. At the bar of Lough is a coast-guard station, being one of the five comprised in the Wexford district, and there is a small detachment at the Isle of Bannow. Off this bar, and about ½ a mile from the shore, are two small islands, called the Kerroe islands, on the larger of which a house was built a few years since by Mr. Boyse, as a temporary shelter for shipwrecked persons. The coast on both sides of the parish is much frequented for the purpose of sea-bathing; accommodation is afforded by most of the farmers, who let their houses during the season. Some of the inhabitants are engaged in the herring and cod fishery. At Cullenstown are the remains of a castle, which about 70 years since was converted into a dwelling-house; the parapet and upper story have been taken down, and it has now the appearance of a modern building.

It is a vicarage, in the diocese of Ferns, and forms part of the union of Kilcavan or Kilkevan; the rectory is impropriate in Cæsar Colclough, Esq. The tithes amount to £364. 17. 5¼, of which £212. 6. 2. is payable to the impropiator, and the remainder to the vicar. The church of the union is within the border of the parish of Kilcavan: the glebe-house, in this parish, about 2½ miles distant from it, was built by aid of a gift of £400 and a loan of £330 from the late Board of First Fruits, in 1821. In the R. C. divisions this parish forms part of the union or district of Ballymitt, also called Bannow: the chapel is at Danescastle, in the parish of Carrig. On the decline of the agricultural school, which took place after the removal of Mr. Hickey, a private school, called the Bannow grammar school, for the preparation of young men for the Irish University, was established here by the Rev. H. Newland, D.D., author of the "Apology for the Church in Ireland," and other works connected with the state of religion in this country. The parochial school, for children of both sexes, is partly supported by subscrip-

tion: the school-house was built at an expense of £150, of which £60 was a grant from the lord-lieutenant's fund: there is a national school at Danescastle, in which about 50 boys and 20 girls are taught, and there are three hedge schools in the parish. A dispensary is supported in the usual manner. About a mile from Danescastle there is a small convent of Augustine Friars, who are reputed to be the representatives of the more sumptuous monastery of that order, of which the ruins are among others in the neighbourhood of Clonmines: attached to it is a small but elegant chapel erected in 1829.—See CARRIG.

BANSHA, or TEMPLENEIRY, a parish, in the barony of CLANWILLIAM, county of TIPPERARY, and province of MUNSTER, 4 miles (S. S. E.) from Tipperary; containing 2975 inhabitants, of which number, 281 are in the village. The village is pleasantly situated on the mail coach road from Limerick, through Cahir, Clonmel, and Carrick-on-Suir, to Waterford, and in 1831 contained 45 houses. A mill is worked by a stream from the river Arra, which runs through the village. A penny post to Clonmel has recently been established; and it is a station of the constabulary police. The parish is bounded on the south by the summit of part of the Galtee mountains; on the west by Trinity College lands and a stream which separates it from part of the parish of Kilshane; on the north, by the parish of Clonfinglass and the river Arra; and on the east, by the parish of Clonbullogue. It comprises 11,443 statute acres, as apportioned under the tithe act, and valued at £4516 per annum; more than one-half is arable and pasture land, and the remainder mountain. The rivers Arra and Aherlow flow through the parish: the Arra is remarkable for its excellent trout, which are of a rich pink colour, and in season throughout the year; and the Aherlow abounds with trout and eels, and frequently has salmon. A considerable portion of the Galtee mountains extends through the parish from east to west, and is partly pasturable for sheep and goats and a few mountain cattle, producing various kinds of heath and fern, and abounding with grouse, hares, and rabbits. A portion of the Tipperary hills on the estates of E. O'Ryan and J. A. Butler, Esqrs., is also in the parish; these hills stretch in a direction parallel with the Galtees, and are much frequented by woodcocks and foxes. The intervening valley is very fertile and in a high state of cultivation. In the bogs near the base of the hills have been found several large black oaks lying horizontally near the surface. The parish is well wooded throughout; on the Galtees is Ballydavid, an extensive wood of oak, beech, birch, larch, fir, and Weymouth pine; and on the Tipperary hills is Bansha Wood, abounding with thick-set, beech, birch, fir, and oak; there are also several plantations, and nearly adjoining the village is a good nursery. Limestone is the prevailing substratum, and is quarried for building, repairing the roads, and burning into lime for manure. A road from Cashel to Mitchelstown intersects the parish, and there are numerous other roads, which are kept in excellent repair. Lismacue, the seat of Hugh Baker, Esq., is a handsome castellated mansion, pleasantly situated in a highly cultivated demesne embellished with stately avenues of lime and beech trees, which latter are considered to be the finest in the kingdom. Bansha Castle, the seat of E.

O'Ryan, Esq., an elegant building in the castellated style, and Aherlow Castle, of J. A. Butler, Esq., are also prettily situated. Ash-Grove Castle, or Castle-Mary, the seat of the Rev. Trevor Lloyd Ashe, lord of the manor of Bansha, is a castellated mansion in the Italian style of architecture, situated at the base of the Galtee mountains, 4000 acres of which are attached to the estate: the mountain scenery is exceedingly wild and romantic, and the rich and well-wooded vale beneath presents a pleasing contrast with the grandeur of the adjacent heights. On the estate is an ancient well, dedicated to St. Berryhearth, which is much frequented by the peasantry; and in the demesne is a small temple, in the Grecian style, with pleasure grounds attached, dedicated to the Virgin. About halfway to the summit of the mountains is Lake Musgrave, an extensive sheet of water, imbedded within rocks, whose frowning summits afford secure eyries to eagles, and retreats to other birds of prey. The other seats are Ballydavid House, that of G. Baker, Esq.; Ashgrove, of S. Moore, Esq.; Barnalough House, of P. Smithwicke, Esq.; and Ruan Lodge, of T. S. Manning, Esq.

The living is a rectory and vicarage, in the diocese of Cashel, united from time immemorial to the rectory and vicarage of Graystown and the vicarage of Donohill, together constituting the corps of the precentorship of Cashel, and in the patronage of the Bishop. The tithes amount to £230. 15.4½., and the tithes of the benefice to £675. 7- 8¼.: the entire value of the precentorship, including glebe, is returned at £723. 7. 4. The church is a neat building, to which a handsome spire was added in 1813; it contains a marble monument to the late William Baker, Esq., of Lismacue. The glebe-house, near the church, is a commodious residence: the glebe contains nine acres, and there are also two pieces of ground in the parish of Donohill, containing 58a. 2r. 6p., belonging to the precentor and let on lease at £7 rent and a renewal fine of £14 annually. The R. C. parish is co-extensive with that of the Established Church; the chapel, adjoining the churchyard, is a neat building. There are four pay schools, in which are about 160 boys and 60 girls. In the marsh lands have been found heads, horns, and skeletons of the moose deer, one of which, of large dimensions, was found some few years since. The only relic of antiquity is a ruined wall, said to have formed part of the ancient castle of Bansha, but its history is quite unknown.

BANTRY, a sea-port, market and post-town, in the parish of KILMACOMOGTIE, barony of BANTRY, county of CORK, and province of MUNSTER, 47½ miles (W. S. W.) from Cork, and 173½ (S. W.) from Dublin; containing 4275 inhabitants. This place, called anciently Kilgoban, derived that name from St. Goban, its original founder or patron, and its present appellation, Bantry, from Beant-Mac-Farriola, a descendant of the O'Donovans and Mahonys, chieftains of the western portion of this country. During the insurrection of the Earl of Desmond, in 1581, Lord Barry and Goran Mac Swiney attacked the garrison of this place, but were repulsed with the loss of many of their men. In 1689, a French fleet entered the bay, and being pursued by the English fleet under Admiral Herbert, bore down upon the latter in a line of 28 ships of war and 5 fire-ships, when a brisk action ensued, in which the English stood to sea in order to gain some advantage by manœuvring, and

which terminated by the French Admiral's returning into the bay. In 1691, a Dutch ship was captured in the bay by the native Irish in the interest of Jas. II., but was retaken by Col. Becher, with the loss, on the part of the Irish, of 36 men drowned and as many taken prisoners. In March of the same year, Sir David Collier with 300 men advanced to this place, where he encamped, and defeated a party of the Irish forces, of whom 70 were killed and 15 made prisoners: in the following May, some smaller skirmishes took place here; and in June, Col. Townsend, with his forces, killed 100 of the rapparees or insurgent marauders, and brought away a quantity of plunder. In 1697, a body of troops in the service of Wm. III. arrived from Flanders, and landed in the harbour; and in 1796, a French fleet with 15,000 men intended for the invasion of Ireland appeared in the bay; but being dispersed by a storm, in which one-fourth of their ships were lost, returned without attempting to make a descent upon the coast. In 1800, while the main body of the Channel fleet was at rendezvous here, the crew of his Majesty's ship *Tremeraire* mutinied; but by the spirited firmness of the captain, the late Admiral Eyles, 20 of the ringleaders were seized, taken to Portsmouth and tried, and thirteen of them were executed at Spithead.

The town is situated at the northern extremity of the bay to which it gives name, in a small valley encircled by lofty mountains, which attracting the clouds in their passage over the Atlantic, involve it in almost continual rains. It consists of two parallel streets leading towards the bay, on opposite sides of the river, over which are two bridges, and a cross street, affording communication between them: the streets are indifferently paved, and not lighted; the inhabitants are supplied with water from numerous springs. The approaches, with the exception of the new mail coach road along the margin of the bay, are steep and inconvenient, and are lined with cabins of very inferior description. Little improvement has been made in the town, except by the erection of some very extensive stores by Mr. O'Connell and Mr. Corkery, merchants of the place, and the enlargement of the principal hotel, which now affords ample accommodation to the numerous tourists who, during the summer season, frequent this place on their way to Glengariff and the lakes. A new and important line of road is in progress from Kenmare to Bantry, through Glengariff; it will afford a view of some of the most beautiful scenery in this part of the kingdom, embracing Glengariff and Bantry bay, of which latter it will command an extensive prospect, and is a continuation of the new line from Killarney to Kenmare. New roads have been opened from this town to Skibbereen, which will be highly advantageous to the neighbourhood, and other roads from Glengariff to Cork are also in contemplation. Nearly adjoining the town is Sea Court, the seat of the Earl of Bantry, situated on a gentle eminence commanding a magnificent view of the noble harbour and bay, with the lofty mountains on the opposite shore: the mansion is a spacious square edifice, containing a fine collection of paintings and some pieces of armour brought from the east by Viscount Bearhaven; and immediately in front of it is the undulating and fertile island of Whiddy, formerly a deer park, but now converted into valuable farms, the picturesque appearance of which is heightened by the ruins of an ancient

castle, built by the O'Sullivans in the reign of Hen. VI.; the eminence behind the house is finely planted, and the demesne, including an extensive deer park, is tastefully laid out, and forms an interesting feature in the landscape. The trade of the port was formerly very considerable, and the town had attained a high degree of commercial importance. Previously to the withdrawing of the protecting duties, the manufacture of coarse linen and cotton began to thrive here and afforded employment to several hundred persons; these linens, here called "Vitries," were striped pieces chiefly used for bagging; and the sales frequently exceeded £4000 per annum. Butter, pork, and beef were formerly shipped from the port in great quantities, and, about the year 1775, several cargoes of butter were sent annually to Portugal. The only manufacture at present is that of flour, of which the Bantry Mills, belonging to Messrs. Kingston and Co., are capable of producing 12,000 bags annually. A small porter brewery is carried on in the town by Mr. L. Young; and at Donemark are the brewery and mills of Mr. Michael Murphy. A considerable trade prevails in corn raised in the neighbouring parishes, and since 1815 has been rapidly increasing; in 1835, not less than 10,000 barrels of wheat and 3000 barrels of oats were shipped from this port to the English markets. A very lucrative pilchard fishery was for many years conducted, but has long been discontinued, that fish having left the shores. The present fishery is principally confined to hake, in which 24 hookers are engaged, each carrying 15 men; but mackarel, herrings, and sprats are also taken. The fish are cured in houses formerly called fish palaces, and of late the sales of the three last kinds have produced more than £2000 per annum; they find a ready market within a circuit of 50 miles. The shores of the bay abound with a calcareous deposit which forms a valuable manure, and which, about Glengariff and in other parts of the bay, is so thickly impregnated with coral as to be considered little inferior in strength to pure lime: a considerable number of men are employed in procuring it, and the quantity raised produces on the average more than £4000 per annum. In the year ending Jan. 5th, 1836, 31 vessels of the aggregate burden of 1010 tons, principally laden with corn, cleared outwards from this port, and 26 vessels of the aggregate burden of 814 tons entered inwards, of which, two were foreign ships laden with timber from America, and the remainder coasters with cargoes of salt, coal, earthenware, and iron. The bay is spacious, safe, and commodious for ships of any burden. The principal market is on Saturday, and is amply supplied with provisions of all kinds; and there is also a market for provisions daily. Fairs are held on March 19th, May 1st, June 9th, July 15th, Aug. 21st, Oct. 15th, and Dec. 1st. Here is a chief constabulary police station. Petty sessions are held on alternate Fridays; and the quarter sessions for the West Riding of the county are also held here in February. The court-house is a neat building ornamented with a cornice and pediment supported by two broad pilasters, between which is a handsome window; and behind it is the bridewell for the barony. The parish church, a neat edifice in the early English style, with a lofty tower, is situated on the bank of the river, at the western extremity of the town; and on an eminence at the eastern extremity is a large R. C. chapel, erected at an expense of £2500. There is also a place of worship for Wes-

leyan Methodists. There are two school-houses in the town, one erected by subscription, and the other by a bequest of £200 from the Rev. D. Crowley, late parish priest of Bantry; and a dispensary. Bantry gives the titles of Earl, Viscount, and Baron, in the Irish peerage, to the ancient family of White, of whom the present Earl was created Baron in 1797, Viscount in 1800., and Earl of Bantry and Viscount Bearhaven in 1816.

BAPTIST GRANGE.—See GRANGE ST. JOHN.

BARNA, a village, in the parish of RAHOON, county of the town of GALWAY, and province of CONNAUGHT, 3 miles (W.) from Galway: the population is returned with the parish. It is situated on the coast of Galway bay, and is chiefly noted for the quality of its butter, with which it supplies the town of Galway. A pier was originally built by a private individual in 1799, and rebuilt by Mr. Nimmo in 1822, but being only indifferently constructed, it was destroyed in 1830, and partially rebuilt in the following year by the officer of the coast-guard and collector of Galway, with the aid of charitable funds at their disposal, and has been, found very useful for the fishery; it is sheltered from the south and south-west gales, and is the only safety harbour for small craft in an extent of 27 miles of coast. Barna is the seat of Nicholas Lynch, Esq. Here are a constabulary police station and a coast-guard station, the latter forming one of the seven stations that constitute the district of Galway, The R. C. chapel for the parish, a small thatched building, is situated here.—See RAHOON.

BARNA, a hamlet, in the parish of DUNKERRIN, barony of CLONUSK, KING'S county, and province of LEINSTER, 3 miles (N. E.) from Moneygall; containing 81 inhabitants,

BARNAHELY, a parish, in the barony of KERRICURRIHY, county of CORK, and province of MUNSTER, 2 miles (N. E. by E.) from Carrigaline: containing 1022 inhabitants. This parish is situated on the south-west shore of Cork harbour, and was anciently part of the possessions of Gill abbey: it comprises 882¾ statute acres, as apportioned under the tithe act, and valued at £1025 per annum, and is almost entirely under tillage, which is gradually improving. There is no waste land: a tract of marshy land on the estate of Castle-Warren has been lately reclaimed and is now applied to grazing. There are some valuable limestone quarries, which are worked chiefly for burning. Ringaskiddy, or Ring, a small village on the shore, is resorted to in summer for sea-bathing: the building of boats and yachts is carried on here to some extent, and during the winter season a considerable number of yawls are engaged infishing. Ballybricken, the elegant mansion and demesne of D. Conner, Esq., is delightfully situated on the margin of the harbour, of which it commands a most beautiful view, and from which the grounds rise with a gentle acclivity, and are embellished with a profusion of fine timber. Prospect Villa, the elegant residence of Lieut.-Col. Burke, is situated a little to the east of it; the grounds are well planted, and these two seats form prominent and attractive objects in every view of the harbour, Castle-Warren, the seat of R. Warren, Esq., is a spacious mansion erected in 1796, and incorporated with the ancient castle of Barnahely, said to have been built by Milo de Cogan, one of the early Norman settlers, who obtained extensive grants in this county, and is represented by local tradition to have been interred in the churchyard of this

parish: the castle, of which a portion remains, belonged to the archdeacons of Monkstown in the middle of the 17th century. Raffeen is the seat of T. Dorman, Esq.; and there are several ornamental cottages which contribute to embellish the scenery of this beautiful district. The parish is in the diocese of Cork: the entire tithes, amounting to £100, are inappropriate in the Earl of Shannon. The Protestant inhabitants attend divine service at the church, of Carrigaline. In the R. C. divisions it forms part of the union or district of Passage; the nearest chapel is that of Shanbally, in the parish of Carrigaline. The only school is a hedge school, in which 90 children are taught. There is a Danish fort in good preservation on the lands of Prospect Villa; and as some labourers employed in the construction of a new line of road were cutting through a limestone rock, a short time since, they discovered in its cavities a number of marine shells, at a distance of at least two miles from the nearest part of the strand. There is a chalybeate spa at Raffeen, which has been found efficacious in cases of dyspepsia, and is exceedingly valuable as a tonic diuretic.

BARNANE, or BARNANELY, a parish, in the barony of IKERRIN, county of TIPPERARY, and province of MTJNSTER, 2¼ miles (W. N. W.) from Templemore; containing 775 inhabitants. This parish is situated on the road from Burris-o-leigh to Dunkerrin, and comprises 2015 statute acres, as apportioned under the tithe act, and valued at £1842 per annum: about 100 acres are common, 46 woodland, and the remainder is principally arable. It includes the "Devil's Bit Mountain," so called from its form, which appears as if a bit had been taken out of it. At the foot of this mountain lies the demesne of Barnane, the seat of R. Garden, Esq., which is tastefully laid out and well planted; and within it are the ruins of the old parish church. It is a rectory and vicarage, in the diocese of Cashel, and is part of the union of Fithmone: the tithes amount to £105. There is a pay school of 25 boys and 20 girls in the parish.

BARONSTOWN, a parish, in the barony of UPPER DUNDALK, county of LOUTH, and province of LEINSTER, 4 miles (W.N. w.) from Dundalk; containing 1012 inhabitants. It is situated on the turnpike road from Dundalk, by Castle-Blaney, to Monaghan, and comprises, according to the Ordnance survey, 2208½ statute acres. The lands are nearly all arable and pasture; the soil is fertile, and the system of agriculture has been greatly improved; there is very little waste land, and not more bog than is sufficient to supply the inhabitants with fuel. Derefalone, the seat of G. M<sup>c</sup>Gusty, Esq., is in this parish. The living is a rectory, in the diocese of Armagh, with the curacies of Philipstown-Nugent, Kene, and Roche, united by act of council in 1785, forming the union of Baronstown, in the patronage of the Lord-Primate for three turns, and of the Dean and Chapter of Christ-Church, Dublin, for one: the tithes amount to £219. 10. 11½., and of the entire benefice to £414. 7. 9½. The church of the union, a neat edifice with a tower, and in good repair, is situated on an eminence at Philipstown-Nugent, nearly in the centre of the union; and almost adjoining it is the glebe-house, to which are attached 17 acres of profitable land. In the R. C. divisions the parish is partly united with Philipstown-Nugent and Dunbin, forming the union or district



## BAR

of Baronstown, and partly included in that of Haggardstown; the chapel, called the chapel of Kilcurly, is close on the confines of this parish and of that of Dunbin. There is a school at Kilcurly of about 80 boys and 40 girls. At BelroTbin was an ancient castle, formerly the residence of a branch of the Bellew family; its site is now occupied by the residence and offices of Mr. Owen McKone, one of the most extensive occupiers of land in the county. There is also a rath or ancient fort at the same place, which has been planted, and another on the townland of Milltown.

BARRAGH, a parish, partly in the barony of St. Mullins, but chiefly in that of Forth, county of Carlow, and province of Leinster; containing, with a part of the post-town of Newtown-Barry, 4713 inhabitants. It is situated upon the river Slaney, and on the roads from Myshall to Clonegal, and from Enniscorthy to Carlow; and comprises, with the parish of Pubbledrum, 17,602 statute acres, as apportioned under the tithe act, and valued at £1030 per annum. About 1600 acres are mountain and bog, 789 woodland, and the remainder arable and pasture; the state of agriculture is improving. Fine granite for building is found in the parish. The gentlemen's seats are Kilbride, the residence of J. R. Keogh, Esq.; and Ballynoe, of the Rev. G. Dawson. The living is a vicarage, in the diocese of Leighlin, and in the patronage of the Bishop: the rectory is appropriate to the vicars choral of the cathedral of Christ-Church, Dublin: the tithes amount to £692. 6. 2., of which £461. 10. 9¼. is payable to the lessee of the appropriators, and £230. 15. 4¾. to the vicar. The church, situated at Kildavin, is a small edifice, built by aid of a gift of £800 from the late Board of First Fruits, in 1812; the Ecclesiastical Commissioners have lately granted £123 for its repair. There is neither glebe nor glebe-house. In the R. C. divisions this parish is, with the exception of one townland, included in the union or district of Clonegal or Moyacomb: there is a chapel at Kildavin. A national school, in which about 120 boys and 100 girls are taught, is aided by a grant of £20 per annum from the new Board of Education; and another school is supported by Mr. Keogh. There are also three hedge schools in the parish, in which are about 130 boys and 100 girls. The estate of Clonmulen formerly belonged to the Kavanaghs, but was forfeited in the war of 1641; it is said to have been the residence of Ellen Kavanagh, the heroine of the celebrated Irish ballad of Aileen Aroon. There are some remains of the old church, clad with ivy; the burial-ground is separated from them by a rivulet.—See Newtown-Barry.

BARRETT'S-GRANGE, a parish, in the barony of MIDDLETHIRD, county of Tipperary, and province of Munster, 1 mile (S. E.) from Fethard; containing 233 inhabitants. This small parish was, until recently, considered as having merged into that of Coolmundry. It is in the diocese of Cashel, and is one of the parishes which constitute the union of Killenaule, to which the rectory is annexed: the tithes amount to £49.

BARRINGTON'S BRIDGE, a village, in the parish of Clonkeen, barony of Clanwilliam, county of Limerick, and province of Munster, 6 miles (E.) from Limerick: the population is returned with the parish. This place is situated on the road from Limerick to Abington, and on the river Mulkern, over which is an

## BAS

elegant bridge of one arch of cast iron, from which the village derives its name. The surrounding country is fertile, and the scenery agreeably diversified and embellished with modern and elegant cottages and substantial farm-houses, mostly with gardens and orchards attached to them. Though small, it has a pleasing and cheerful aspect; there is a neat and commodious hotel; a penny post has been established from Limerick, and it is a chief station of the constabulary police. A neat school-house has been built for a school in connection with the National Board, with separate apartments for the master and mistress. At a short distance from the village is the ancient parish church, in the Norman style, the western entrance of which presents some very beautiful details.—See Clonkeen.

BARRY, a village, in the parish of Tashinny, barony of Abbeyshrule, county of Longford, and province of Leinster; 3¼ miles (W. S. W.) from Colehill: the population is returned with the parish. It is situated on the road to Ballymahon, and is a station of the constabulary police. Fairs are held on January 27th, April 28th, July 28th, and October 27th. A school for poor children is maintained by the Dowager Countess of Rosse. Near the village was formerly an ancient castle, of which only some trifling vestiges can be traced; and in the immediate vicinity is a high moat.—See Tashinny.

BARTRA, or BARTRACH, an island, in the parish of Killala, barony of Tyrawley, county of Mayo, and province of Connaught, 2 miles (S. E.) from Killala: the population is returned with the parish. It is situated at the mouth of the river Moy, forming part of the coast of the harbour of Killala, and is the residence of Capt. Kirkwood. At the south-east end is the bar of Moy, on which there is only three feet of water.

BASLICK, a parish, in the barony of Ballintobber, county of Roscommon, and province of Connaught, 5 miles (N.E.) from Castlerea; containing 3574 inhabitants. This parish, which was anciently called Baisleac-mor, is situated on the road from Elphin to Castlerea, and comprises 6560 statute acres. According to the Annals of the Four Masters and other authorities, here was an abbey in the time of St. Patrick, of which St. Sacell was abbot or bishop; and in the year 800, St. Cormac, its abbot, died here. The state of agriculture is almost wholly unimproved; there is little woodland, except in the demesnes of the several seats; of the remainder of the parish, about three-fourths are arable and one-fourth pasture, or what is called "Bottom" land. There are several quarries of limestone, used only in constructing the fences. The gentlemen's seats are Rathmile House, that of Rich. Irwin, Esq.; Milton, of Roderic O'Connor, Esq.; Emla, of Rob. Irwin, Esq.; Heathfield, of Nicholas Balfe, Esq.; and Ballyglass, of R. Kelly, Esq. Fairs are held at Castle-Plunkett on the first Thursday in May (O. S.) and on Aug. 13th and Oct. 11th. It is a vicarage, in the diocese of Elphin, and forms part of the union of Ballintobber; the rectory is inappropriate in the Earl of Essex: the tithes amount to £350, payable in moieties to the impropiator and the vicar. The R. C. parish is co-extensive with that of the Established Church; the chapel is a small building on the townland of Kilmurry. The remains of the old parish church are situated within a cemetery enclosed by iron railings and still used for interment.



## BEA

BATTERJOHN, a hamlet, in the parish of Derrypatrick, barony of Lower Deece, county of Meath, and province of Leinster; containing 15 dwellings and 93 inhabitants.

BATTERSTOWN.—See RATHREGAN.

BAULICK.—See BUOLICK.

BAWN, or BLACKNOW, a grange, in the barony of Galmoy, county of Kilkenny, and province of Leinster. It is also called Baunrichen, and is said to have been part of the possessions of the monastery of Fertagh. In ecclesiastical matters it is one of the denominations which constitute the union of Burnchurch, in the diocese of Ossory. Fairs are held on Ascension-day, July 8th, Sept. 8th, and Oct. 29th.

BAWNBOY.—See KILSUB.

BAYLIN, a village, in the parish of Ballyloughloe, barony of Clonlonan, county of Westmeath, and province of Leinster, 3 miles (E.) from Athlone, on the road to Mullingar; containing 39 houses and 225 inhabitants. It is a constabulary police station; and a manorial court is held on the first Monday in every month. A school-house was built here by Lord Castlemaine, who endowed it with an acre of land, and the school is supported by his Lordship and Lady Castlemaine. There is a mineral spring in the village, strongly impregnated with iron.—See Ballyloughloe.

BEAGH, or ST. ANNE'S, a parish, in the barony of Kiltartan, county of Galway, and province of Connaught, containing, with part of the post-town of Gort, 5343 inhabitants. This parish is situated on the confines of the county of Clare, and on the road from Galway and Loughrea to Ennis. A monastery of the third order of Franciscans was founded here about the year 1441, but by whom is unknown: in an inquisition of the 28th of Elizabeth it is denominated a cell or chapel, and its possessions appear to have consisted of half a quarter of land, with its appurtenances and tithes, which had been long under concealment. The parish comprises 12,331 statute acres, as apportioned under the tithe act, and there is some bog; agriculture is improved, and there is good limestone. The seats are Loughcooter Castle, that of Viscount Gort; Gregg House, of F. Butler, Esq.; Ballygaagen, of W. Butler, Esq.; Ashfield, of D. McNevin, Esq.; Castle Lodge, of C. Lopdell, Esq.; River View, of Mrs. Lopdell; Sallymount, of J. Butler, Esq.; Prospect, of Mrs. Nolan; Rhyndiffin, of E. Blaquiére, Esq.; Rose Park, of — Hugo, Esq.; and Rose Hill, of A. Keeley, Esq. Large fairs for cattle, sheep, and pigs are held at the village of Tobberindony, on July 12th, and Sept. 20th. It is a vicarage, in the diocese of Kilmacduagh, united with part of the rectory, and forming part of the union of Ardahan; the remaining portion of the rectory is appropriate to the see. The tithes amount to £218.1. 6., of which £38. 15.4½. is payable to the Ecclesiastical Commissioners, and £179. 6. 1½. to the incumbent. The R. C. parish is co-extensive with that of the Established Church: the chapel is a plain building, but a new one is about to be erected on a site given by D. McNevin, Esq. There are six hedge schools in the parish, in which are about 340 children. Here are the remains of the ancient castles of Fidane and Arddameilivan; those of the former are in good preservation and very massive. At a place called the Punch-bowl the Gurnamackin river first disappears underground.

## BEC

BEAMORE, or BEMOOR, a village, in the parish of Colpe, barony of Lower Duleek, county of Meath, and province of Leinster, 1¼ mile (S.) from Drogheda, on the road to Naule; containing 23 houses and 123 inhabitants.

BEATÆ-MARIÆ-DE-FORE.—See FEIGHAN of FORE (ST.).

BEAULIEU, county of Kilkenny.—See OWN-ING.

BEAULIEU, a parish, in the barony of Ferrard, county of Louth, and province of Leinster, 2 miles (E. by N.) from Drogheda; containing 535 inhabitants. This place was occupied by Sir Phelim O'Nial and the insurgent forces during the siege of Drogheda, which was defended by Sir Henry Tichborne, one of the lords justices of Ireland, who, on the forfeiture of the estate by the Plunkett family, purchased and obtained a grant of it from Chas. II.; the Rev. Alexander Johnson Montgomery, his descendant by the female line, is the present proprietor. The parish is situated at the estuary of the river Boyne, on the eastern coast, and comprises, according to the Ordnance survey, 1228 statute acres, including 218¾ of tideway of the Boyne. Beaulieu House, the seat of the Rev. A. J. Montgomery, was built by the lady of Sir H. Tichborne: it is a stately mansion, situated in an extensive and finely planted demesne, bounded on the south by the Boyne, and contains an ornamental sheet of water; a very handsome entrance lodge has been recently erected. The living is a rectory, in the diocese of Armagh, and in the patronage of the Lord-Primate: the tithes amount to £105. The church, a neat structure with a tower, was built by aid of a gift of £600 from the late Board of First Fruits, in 1807; and contains some handsome marble monuments to the Montgomery family, and one to the Donagh family of Newtown; in the churchyard is a curious stone with the figure of a skeleton in high relief and the date, apparently 1117. There is neither glebe nor glebe-house. In the R. C. divisions the parish forms part of the union or district of Termonfeckan. The parochial school of 10 boys and 10 girls is aided by an annual donation from the rector, and the master has a house and land from the Rev. A. J. Montgomery; there is also a pay school, in which are about 20 boys and 10 girls.

BEAUMONT, a village, in the parish of Kilsharvan, barony of Lower Duleek, county of Meath, and province of Leinster, 2 miles (E.) from Duleek; containing 77 inhabitants. This village, which comprises only 12 houses, is situated on the road from Duleek to Laytown, and on the Nanny water, which is here crossed by a stone bridge. Here is an extensive flour and oatmeal-mill, with six pairs of millstones and a steam-engine of 20-horse power, which has been recently erected and fitted up with the most improved machinery. It is the property of J. McCann, Esq., whose residence adjoins the mill.—See Kilsharvan.

BECAN, or BEKAN, a parish, in the barony of Costello, county of Mayo, and province of Connaught, 4 miles (W. by N.) from Ballyhaunis; containing 5659 inhabitants. It is situated on the road from Claremorris to Frenchpark, and is principally under tillage, with the exception of a few grazing farms. Becan is the residence of J. Bourke, Esq., and Ballenville, of J. Crean, Esq. The river Robe has its source within the limits

of the parish. It is a rectory and vicarage, in the diocese of Tuam, and is part of the union of Kiltullagh: the tithes amount to £127. 8. 5¼. The R. C. parish is co-extensive with that of the Established Church: the chapel is a plain thatched building. At Brackloon is a school of about 60 boys and 50 girls; and there are five private schools in the parish, in which are about 300 boys and 100 girls. There are some ruins of the old church, with a burial-place annexed, which is still used.

BECTIVE, a parish, in the barony of Upper Navan, county of Heath, and province of Leinster, 3 miles (S. W.) from Navan; containing 671 inhabitants. This parish, called also De Beatitudine, was granted by Chas. I. to Sir Richard Bolton, Lord Chancellor of Ireland, in 1639, and is now the property of his descendant, Richard Bolton, Esq. It derived considerable celebrity from a Cistercian monastery founded here, in 1146 or 1152, by Murchard O'Melaghlin, King of Meath, which was dedicated to the Blessed Virgin, and richly endowed: this establishment, of which the abbot was a lord in parliament, continued to flourish, and in 1195, by order of Matthew, Archbishop of Cashel, at that time apostolic legate, and John, Archbishop of Dublin, the body of Hugh de Lacy, which had been for a long time undiscovered, was interred here with great solemnity, but his head was placed in the abbey of St. Thomas, Dublin. In the same year, the Bishop of Meath, and his Archdeacon, with the Prior of the abbey of Duleek, were appointed by Pope Innocent III. to decide a controversy between the monks of this abbey and the canons of St. Thomas, Dublin, respecting their right to the body of De Lacy, which was decided in favour of the latter. Hugh de Lacy, who was one of the English barons that accompanied Hen. II. on his expedition for the invasion of Ireland, received from that monarch a grant of the entire territory of Meath, and was subsequently appointed chief governor of the country. He erected numerous forts within his territory, encouraging and directing the workmen by his own presence, and often labouring in the trenches with his own hands. One of these forts he was proceeding to erect at Durrow, in the King's county, in 1186, on the site of an abbey, which profanation of one of their most ancient and venerable seats of devotion so incensed the native Irish and inflamed their existing hatred, that whilst De Lacy was employed in the trenches, stooping to explain his orders, a workman drew out his battle-axe, which had been concealed under his long mantle, and at one blow smote off his head. The abbey and its possessions, including the rectory of Bective, were surrendered in the 34th of Hen. VIII., and were subsequently granted to Alexander Fitton.

The parish, which is situated on the river Boyne, and on the road from Trim to Navan, comprises 3726 statute acres, chiefly under tillage; the system of agriculture is improved, and there is neither waste land nor bog. Limestone of very good quality is abundant, and is quarried both for building and for burning into lime, which is the principal manure. Bective House, the seat of R. Bolton, Esq., is a handsome modern residence, pleasantly situated on the banks of the river Boyne. The parish is in the diocese of Meath, and, being abbey land, is wholly tithe-free: the rectory is impropriate in Mr. Bolton. There is no church; the Protestant parishioners

attend divine service in the neighbouring parishes of Kilmessan and Trim. In the R. C. divisions it is included in the union or district of Navan; the chapel at Robinstown is a neat modern edifice. There is a school near the R. C. chapel, for which it is intended to build a new school-room; and there is also a hedge school of 21 boys and 19 girls. The ruins of the ancient abbey occupy a conspicuous site on the west bank of the river, and have a very picturesque appearance: they consist chiefly of a lofty square pile of building, the front of which is flanked by a square tower on each side; the walls and chimneys of the spacious hall, and part of the cloisters, are remaining; the latter present a beautiful range of pointed arches resting on clustered columns enriched with sculpture, and displaying some interesting details. There are also some picturesque remains of an ancient chapel in the vicinity. Bective gives the inferior title of Earl to the Marquess of Headfort.

BECTIVE-BRIDGE, a village, in the parish of Balsoon, barony of Lower Deece, county of Meath, and province of Leinster, 3¾ miles (E. N. E.) from Trim; containing 142 inhabitants. This place is situated on the road from Dunshaughlin to Athboy, and on the river Boyne, over which is a stone bridge connecting it with the parish of Bective, from which circumstance it has derived its name. It contains about 30 dwellings, and has two annual fairs; one on the 16th of May, principally for dry cows and young heifers, which is well attended, and the other on the 1st of November, chiefly for cattle and pigs.—See Balsoon,

BEG-ERIN, or BEGRIN, a small island in Wexford harbour, in the parish of Ardcolme, barony of Shelmallee, county of Wexford, and province of Leinster, 2½ miles (N. E.) from Wexford. This island, of which the name signifies in the Irish language "Little Ireland," is situated in the northern part of Wexford harbour, and was, at a very early period, distinguished as the residence of St. Ibar, or Ivore, who, according to Ware and Archdall, founded here, in 420, a celebrated monastery for Canons Regular of the order of St. Augustine, over which he presided till his death. He established a school here, in which he instructed numerous scholars in sacred literature and various sciences, and was in such reputation for learning, as well as for the sanctity of his life, that he obtained the appellation of Doctor Begerensis; he died on the 23d of April, in the year 500, and was interred in the monastery. St. Jengus, in his litany, invokes 150 saints, all of whom were disciples of St. Ibar. Of the monastery there are no vestiges, unless the ruins of a small chapel, of which the rudeness of the masonry indicates a very remote antiquity, may be regarded as such. In 1171, Robert Fitz-Stephen, after having been deceived into the surrender of his castle of Ferry-Carrig, and such of his garrison as were not perfidiously put to death, were brought to this place, where they were detained prisoners till the landing of Hen. II. at Waterford, soon after which they were liberated by that monarch. The island was, in 1549, alienated by a fee-farm lease, at a rent of seven shillings, to James Devereux, and is now occupied by Henry Cooper, Esq., who has built a handsome rustic cottage for his residence, which is surrounded with thriving shrubberies and plantations. Mr. Cooper has made several improvements in farming and embanking; and his family, with one or two of his

workmen, constitute the whole of the population of the island.

BEGGARSBRIDGE.—See ROCHFORD-BRIDGE.  
BEG-INNIS or BEGNETS ISLAND, in the parish of Cahir, barony of Iveragh, county of Kerry, and province of Munster, lying near the north-east end of the island and post-town of Valencia: the population is returned with the parish. It is situated nearly in the centre of the chief entrance to the harbour of Valencia, on the western coast, from which island it is separated by a channel varying in breadth from one-eighth to one-half of a mile 5 and comprises about 330 statute acres of land, held by J. Primrose, Esq., of Hill Grove. The opening to the north, called Lough Kay, has deep water, but is much exposed to the great ocean swell. The south-eastern shore is covered with a fine shell sand, which forms a valuable manure, and is conveyed in boats to a considerable distance. There is a quarry of slate on the island, in the working of which the greater portion of the inhabitants are employed. Nearly in the centre of it is a remarkable conical hill, called the Sugar Loaf.

BEHAGH, or BEAGH, a hamlet, in the parish of Abbey, barony of Burren, county of Clare, and province of Munster; containing 14 dwellings and 101 inhabitants. The parochial R. C. chapel, a small thatched building, is situated here.

BELAN, a parish, in the barony of Kilkea and Moone, county of Kildare, and province of Letnster, 3 miles (S. S. W.) from Ballytore: the population is returned with the parish of Timolin. It is situated on the road from Dublin to Castledermot, and comprises 1176 statute acres, as apportioned under the tithe act, and valued at £865 per annum. Belan House, the seat of the Earl of Aldborough, is an extensive pile of building, situated at the foot of Bolton hill and occupying the site of an ancient castle which formerly belonged to a branch of the Fitzgerald family, and was destroyed by Cromwell in the parliamentary war; in the house is preserved an ancient bed, in which Jas. II. and Win. III. successively slept in the year 1690. It is a rectory and vicarage, in the diocese of Dublin, and is part of the union of Timolin: the tithes amount to £102. 10. In the R. C. divisions it is included in the union or district of Castledermot.

BELANAGARE, a village, in the parish of Kilcorkey, barony of Ballintubber, county of Roscommon, and province of Connaught, 2 miles (S. by E.) from Frenchpark: the population is returned with the parish. This place is situated on the mail coach road from Longford to Ballina, and consists of about 30 houses, of which several are neatly built. It was formerly the residence of the O'Connor Don, who has lately removed to a new lodge in the immediate neighbourhood, since which the village has been neglected and is falling into decay. The old mansion, now in ruins, was an irregular building with numerous gables and tall chimneys, and is surrounded with stately trees. The surrounding scenery is interesting, and the roads leading to the village are shaded by trees growing in the hedge-rows. Fairs are held on Jan. 6th, and the first Wednesdays in March, Aug. and Nov.; the January fair is noted for young horses and pigs. Petty sessions are held here irregularly. The R. C. parochial chapel is situated in the village, and was built by the late O'Connor Don,

in 1819; the roof is covered with sandstone slate found in the neighbourhood. A large school is held in the chapel.—See Kilcorkey.

BELCARRA, a village, in the parish of Drum, barony of Carra, county of Mayo, and province of Connaught, 4 miles (S.) from Castlebar: the population is returned with the parish. This place, which is situated on the road from Castlebar to Hollymount, and comprises about 35 houses, is a constabulary police station, and has fairs on Feb. 2nd, June 4th, and Nov. 10th. It contains the parish church and R. C. chapel. In the immediate vicinity is Elm Hall, once the seat of Lord Tyrawley, but now in ruins.—See Drum.

BELCLARE, or BELCLARE-TUAM, a parish, in the barony of Clare, county of Galway, and province of Connaught, 3½ miles (S. S. W.) from Tuam, on the road to Headfort; containing 2371 inhabitants. A monastery of Franciscan friars was founded here in 1291, and at an early period had acquired very ample possessions, but little more of its history is recorded. The celebrated hill of Knockman, or Knockma, from which is an extensive and delightful view, is situated in the parish; and there are several extensive tracts of bog, and a flour-mill. The gentlemen's seats are Thomastown, the residence of Capt. Kirwan, and New-Garden, of Roderick O'Connor, Esq. It is a vicarage, in the diocese of Tuam, and, with a portion of the rectory, forms part of the union of Tuam; the other portion of the rectory is appropriate to the deanery of Tuam. The tithes amount to £235, of which one-half is payable to the dean and the other to the incumbent. In the R. C. divisions it is the head of a union or district, called Clare-Tuam, comprising the parishes of Belciare, Kilmoylan, and Kilmaccrean, and containing two chapels, situated respectively in Belciare and Kilmaccrean; the former is a good slated building recently erected. A school for Protestant females is wholly supported by Mrs. Kirwan, of Castle Hackett; and there are two pay schools, situated respectively at Wood's quay and Carabeg, in which are 148 boys and 21 girls.

BELCOE, a village, in the parish of Bohoe, barony of Glenawley, county of Fermanagh, and province of Ulster, 9 miles (W. S. W.) from Enniskillen: the population is returned with the parish. It is situated near Lough Macnean, on the confines of the county of Cavan, and has fairs on April 5th, June 5th, Aug. 5th, Oct. 6th, and Nov. 26th. Here is a noted well, called Danish Phadric.—See Bohoe.

BELFAST, a sea-port, borough, market-town, and parish, partly in the barony of Lower, but chiefly in that of Upper, Belfast, county of Antrim, and province of Ulster, 8 miles (S. by W.) from Carrickfergus, 13¼ (S. E. by E.) from Antrim, and 80 (N.) from Dublin; containing, in 1821, 44,177, and in 1831, 60,388 inhabitants, of which latter number, 53,287 were in the town and suburbs, and 48,224 in the borough; and within three years after the latter census the population of the parish had increased nearly 7000 more. At a very early period this place obtained,



Arms.

according to some writers, the appellation of Beala-farsad, which has been supposed to signify "Hurdlesford town," and according to others that of Bela-fearsad, "the town at the mouth of the river;" which latter is accurately descriptive of its situation on the river Lagan, near its influx into the lough or bay of Belfast. But, perhaps, a still more probable conjecture is that which ascribes its etymology to the Irish Ball-Fosaght, signifying "the town with a ditch, or foss," which, from its low situation, were anciently constructed round the town, to protect it from the tide. Previously to the English conquests in the province of Ulster, it appears to have been a fortified station commanding the passage of the river, which is here fordable at low water, and important also from its position on the line between the ancient stations of Carrickfergus and Ardes, respectively in the counties of Antrim and Down, between which the Lagan has ever been regarded as the boundary. The original fort, of which the site is now occupied by St. George's church, was taken and destroyed about the year 1178, by John de Gourcy, who soon after erected a noble castle on a more eligible spot. King John marched his army to this place, in 1210; but no notice of any town occurs till the year 1316, when the destruction of the town and castle by Edward Bruce is recorded. The Irish chieftains, having by his aid recovered their ancient possessions, rebuilt the castle, of which, through the intestine divisions in England and their union with the English settlers in Ulster, they kept uninterrupted possession for nearly two centuries, till the reign of Hen. VII., when the Earl of Kildare, at the head of a large army, in 1503, took and destroyed the town and castle; but the latter was soon afterwards repaired by the native chieftains, from which, however, their forces were again driven by the earl, in 1512, and compelled to retire to the mountains. From this period Belfast remained in a ruined and neglected state, till the year 1552, when Sir James Crofts, lord-deputy, repaired and garrisoned the castle and during the same year the Irish of Ulster again appeared in arms, under the command of Hugh Mae Nial Oge, but the English government offered terms of accommodation which that chieftain accepted, and, swearing allegiance to Hen. VIII., he obtained a grant of the castle and town of Belfast, with other extensive possessions. After the death of Hugh, who was killed in 1555 by a party of Scottish marauders, his possessions passed to other branches of his family, with the exception of the castle, which was placed in the custody of Randolph Lane, an English governor; in the 13th of Elizabeth it was granted, with its extensive dependencies, to Sir Thomas Smythe and his son, on condition of their keeping a certain number of horse and foot in readiness to meet at Antrim after a brief notice, to attend upon the lord-deputy. In 1573 the Earl of Essex visited the fortress, which the Irish had previously, on different occasions, frequently attempted to take by surprise and in 1575 the Lord-Deputy Sydney encountered the Irish forces at the ford of this place. About that period, Belfast is said to have had a forest and woods, of which all traces have long since disappeared. After the death of Elizabeth, the garrison, influenced by Hugh O'Nial, Earl of Tyrone, refused submission to the English crown; but, on the defeat of that powerful leader and his adherents, the English gained the ascendancy, and Sir Arthur Chich-

ester, lord-deputy in the reign of Jas. I., issued his summons requiring the supplies of horse and foot, according to the tenure by which the castle was held; and no one appearing in answer to this requisition, the castle and demesne became forfeited to the crown, and were given to Sir Arthur in 1612.

Prior to the civil war in 1641, the town had attained a considerable degree of commercial importance, and was the residence of many merchants and men of note; but the inhabitants, being chiefly Presbyterians, suffered severely for refusing to conform to the Established Church and many of them left the kingdom, and those who remained embraced the parliamentary interest. The immediate local effect of this rebellion was the suspension of all improvements, but the town was saved from assault by the defeat of the rebels near Lisburn; and, while the insurgents were overpowering nearly all the surrounding country, Belfast was maintained in security by the judicious arrangements of Sir Arthur Tyringham, who, according to the records of the corporation, cleared the water-courses, opened the sluices, erected a draw-bridge, and mustered the inhabitants in military array. In 1643 Chas. I. appointed Col. Chichester governor of the castle, and granted £1000 for the better fortification of the town, which, while the people of the surrounding country were joining the Scottish covenanters, alone retained its firm adherence to the royal interest. The royalists in Ulster, anticipating an order from the parliament for a forcible imposition of the Scottish covenant, assembled here to deliberate upon the answer to be returned to Gen. Monroe, commander of the Scottish forces in Ireland, when required to submit to that demand; but the latter, being treacherously informed of their purpose, and favoured by the darkness of the night, marched to Belfast with 2000 men, surprised the town, and compelled them to retire to Lisburn. The inhabitants were now reduced to the greatest distress and Col. Hume, who was made governor of the castle for the parliament, imposed upon them heavy and grievous taxes, and the most daring of the Irish insurgents were constantly harassing them from without. After the decapitation of Chas. I., the presbytery of this place, having strongly expressed their abhorrence of that atrocity, were reproachfully answered by the poet Milton; and the Scottish forces of Ulster having, in common with the covenanters of their native country, embraced the royal cause, the garrison kept possession of it for the king. But Gen. Monk, in 1648, seized their commander, Gen. Monroe, whom he sent prisoner to England, and having assaulted Belfast, soon reduced it under the control of the parliament, who appointed Col. Maxwell governor. In 1649, the town was taken by a manoeuvre of Lord Montgomery; but Cromwell, on his arrival in Ireland, despatched Col. Venables, after the massacre of Drogheda, to reduce it, in which enterprise he succeeded.

On the abdication of Jas. II., the inhabitants fitted out a vessel, and despatched a congratulatory address to the Prince of Orange, whom they afterwards proclaimed king; but, within a few days, James's troops having obtained possession of the place, many of the inhabitants fled to Scotland and elsewhere for safety, and several of the principal families were placed under attainder. On the landing of Duke Schomberg at Bangor, on Oct. 13th, 1689, with an army of 10,000 men,

the Irish forces evacuated the town, of which Col. Wharton took possession in the name of King William: a reinforcement of 7000 well-appointed troops from Denmark shortly after joined the forces of Schomberg, which had encamped under the walls; and on June 14th, 1690, the king arrived in person, and issued from this town a proclamation to the army forbidding them to lay waste the country. The king remained here for five days, whence he proceeded to the Boyne by way of Hillsborough, and on his march issued an order to the collector of the customs of Belfast, to pay £1200 per annum to the Presbyterian ministers of Ulster, which grant formed the origin of the more extensive royal bounty at present paid to that body. The castle was destroyed by an accidental fire in 1708, and has not been rebuilt. In 1715, on the threatened invasion of the Pretender, the inhabitants of the town and neighbourhood formed themselves into volunteer corps for the better defence of the country; in 1745 they again had recourse to arms; and in 1760, by their prompt muster, in conjunction with the people of the surrounding country, they saved their town from the French under Thurot, who had landed at Carrickfergus, intending to surprise Belfast; but, overawed by the muster of 12,000 men, posted within two miles of Carrickfergus on the road to Belfast, he hastily re-embarked, after having obtained a considerable supply of brandy, wine, and provisions from the merchants of that town. The formation of the Irish volunteers, induced all the principal young men of Belfast again to accoutre themselves, and they assumed a formidable political attitude, until suppressed with the rest of that body. Notwithstanding the powerful excitement which prevailed towards the close of the 18th century, Belfast, although the centre of motion to the northern union, was preserved in peaceable subjection by the precaution of Government in placing in it a strong military force: but the spirit of disaffection had diffused itself considerably, and seven individuals were executed here for treason. With the exception of commercial difficulties, from which, however, this town suffered less than any other of equal importance in the kingdom, few circumstances have occurred in modern times to retard its progress; and it is now the most flourishing in the island, celebrated alike for its manufactures and commerce, and for the public spirit of its inhabitants in the pursuit of literature and science, and in the support of charitable and other benevolent institutions.

The town is advantageously situated on the western bank of the river Lagan, a long narrow bridge of 21 arches, erected in 1686, connecting it with the suburb of Ballymacarrett, in the county of Down, below which the river expands into the noble estuary called Belfast or Carrickfergus Lough; another bridge over the Lagan into the county of Down has been lately erected, and there is a third at some distance to the south. Its general appearance is cheerful and prepossessing; the principal streets and squares, which are well formed and spacious, are Macadamised, and the footpaths flagged with excellent freestone. The houses are handsomely built of brick and slated, and several new squares, terraces, and ranges of building have been recently erected, making the total number of houses 8022. The town is lighted with gas from works belonging to a company established by act of parliament in 1822. The in-

habitants, previously to 1795, were but scantily supplied with water; but the late Marquess of Donegal granted to the trustees of the Incorporated Charitable Society a lease, for 61 years, of all the springs of water on his estate; and in 1805 the Malone springs were purchased, and the water was brought to the town at an expense of £3650. In 1817 an act was obtained, under the authority of which the trustees appointed water applotters, who took upon themselves the whole management, and now receive the rates, paying to the Society £750 per annum.

The town, though situated little more than six feet above high water mark of spring tides, is considered healthy, the air being pure and salubrious; and the surrounding scenery is richly diversified and, in many parts, picturesque. An extended range of mountains, 1100 feet in height, rises at the distance of two miles to the north-west; and within the limits of the parish is Divis mountain, 1567 feet above the level of the sea at low water. The views down the lough in a north-eastern direction are strikingly beautiful, the shores on both sides being decorated with elegant country seats and plantations. The inhabitants have long been distinguished for their zealous encouragement of literary pursuits, and the first edition of the Bible ever published in Ireland was printed at Belfast in the year 1704. In this town also was established, in 1737, the Belfast News Letter, the first newspaper ever printed in the North of Ireland: there are now several others, also a Mercantile Register and monthly periodicals. The Belfast Society for Promoting Knowledge, established in 1788, is supported by annual subscriptions of one guinea; the library contains more than 8000 volumes, and there are a cabinet of minerals, and a valuable philosophical apparatus. The Literary Society, for improvement in literature, science, antiquities, and the arts, was established in 1801; and the Historic Society, for the study of general history, the British laws and constitution, and the cultivation of oratory, in 1811. The Natural History Society, established in 1821, has recently erected a very handsome building: the lower story is an imitation of the Choragic monuments of Thrasylus, with a portico, which is an exact copy of that of the octagon tower of Andronicus at Athens; and the upper portions are designed after the model of the temple of Minerva: the interior comprises several spacious, lofty, and elegant apartments, with lecture-rooms, an observatory, and a very valuable museum. The Botanic Gardens were formed in connection with the Natural History Society, by some of the members, who, in 1827, purchased for that purpose about 16 acres of land, on the banks of the Lagan, about a mile from the town, on the Malone road: they are under the direction of a committee of 21, elected from the holders of 500 shares of five guineas each, of whom those holding less than four shares pay also a subscription annually; the society has expended more than £4000 on these gardens, to which persons may subscribe without being shareholders. A spacious and handsome news-room, to which respectable strangers have free access, on entering their names in a book kept for the purpose, occupies the lower story of the Commercial Buildings: there is another large news-room in one of the wings of the White Linen Hall; a third has been recently opened in connection with the office of the Northern Whig newspaper, and a fourth under the

patronage of the Belfast Society. Over the exchange is an elegant suite of assembly-rooms; there are also others in the Commercial Buildings, and there is a neat theatre in Arthur-street. On the north-eastern side of the town are artillery and infantry barracks; and a town-major is regularly appointed, this being nominally a garrison town: it is also a chief constabulary police station for the county.

Belfast owes much of its importance to the increase of the linen trade of Ulster, of which it is now become the grand depot. In 1830 a very extensive mill was erected for spinning linen yarn upon the same principle as in the chief houses at Leeds, in order to meet the increasing demand of the manufacturers; and, in 1832, a large cotton-mill was adapted to the spinning of the refuse flax of the linen-mill, for the use of the canvas weavers. In these two mills more than 700 persons are employed, and, since their erection, a linen cloth manufactory has been established on a very large scale at Ligioneil, two miles distant, which is the first of the kind in this part of the country. Seven more spinning mills, containing 48,000 spindles, and affording employment to more than 5000 persons, were built in 1834, and several others have been erected since; they are all of brick, roofed with slate, and are mostly five stories high. The celebrated Ardoyne damask manufactory was established in 1825; and the elegance of the fabric soon extended its reputation, and obtained royal patronage, an extensive order for his Majesty being at present under execution. Linens and sheetings of the stoutest fabric, for the London market, are likewise manufactured in this establishment, the proprietor of which, Michael Andrews, Esq., obtained the gold medal of the Royal Dublin Society for specimens of his productions, shewn at their exhibition of national manufactures, held in Dublin, in May 1835. The business of the linen trade of the whole kingdom was for a long time transacted solely in Dublin, by agents resident there; but the serious inconvenience experienced by the numerous bleachers in the province of Ulster, in consequence of the remoteness of the principal mart, prompted them to the establishment of a linen-hall at Belfast, and in 1785 a spacious and handsome quadrangular building was erected in the centre of Donegal-square, by public subscription, and called the White Linen Hall, which affords great facility for making up assorted cargoes for foreign countries; great quantities are exported to America, the West Indies, and various other places, and nearly all the London merchants are supplied by factors resident here. The Brown Linen Hall, erected about the same time, is an enclosed space on the south side of Donegal-street, containing several detached platforms, where the merchants attend every Friday for the purchase of brown webs from the weavers, who assembled here from the surrounding districts. The webs brought to this mart are principally one yard in width, and of the finest quality; and so great is the quantity purchased by the merchants, who are also bleachers, that in the Belfast district, situated within a distance of six miles of the town to the west and south west and containing in all fourteen bleaching-greens (of which eleven are within the parish of Belfast), 260,000 pieces are annually bleached, exceeding by 87,000 the number of pieces bleached in the same district in the year 1822; the value of the goods finished annually

in these establishments is little less than one million sterling.

The cotton manufacture, of which Belfast is the centre and principal seat, was originally introduced here in 1777, by Mr. Robert Joy, father of Chief Baron Joy, and at that time one of the proprietors of the Belfast News Letter. That gentleman had been chiefly instrumental in establishing the incorporated poor-house, which under his auspices became the nursery of this important branch of manufacture, at that time unknown in any other part of Ireland, and which, after struggling with various difficulties, at length attained such rapidity of progress that, in 1800, it afforded employment to 27,000 persons within a circuit of ten miles round Belfast, and is still carried on here to a vast extent in all its branches, more especially in the spinning department, for which alone there are, in the town and neighbourhood, no less than 21 factories. The machinery used in these works is partly impelled by steam, but chiefly by water, for which the streams in the neighbourhood are particularly favourable, by reason of the rapidity of their currents and their numerous falls; and gives motion to about 982,000 spindles and 640 power-looms, which latter are of very recent introduction. The buildings are of very large dimensions, in general from six to eight stories in height, and in some of them from 800 to 2000 persons are employed. The principal articles manufactured are velvets, fustians, jeans, ticking, checks, gingham, quiltings, calico muslins, and muslinets. There are also very extensive print-fields, bleach-greens, dye-works, and establishments for every department of the manufacture, which in the aggregate affords employment to 36,225 persons; but is at present in a declining state, several of the works having been recently suspended, and others applied to different purposes. Connected with these establishments are various manufactories for machinery, iron-forges, and works for the preparation of oil of vitriol and other chymical products used in bleaching, dyeing, and printing, together employing about 1000 persons; engraving also, as connected with the printing of cotton goods, is carried on extensively. An iron-foundry was first established here in 1792; in 1798 the Lagan foundry, in Ballymacarrett, was erected, where steam-engines are now made; and in 1811 the Belfast foundry, in Donegal-street, was built, in which the patent rotatory steam-engines, originally invented by one of the proprietors, have been manufactured. In 1834 the manufacture of machinery for spinning flax was first successfully introduced into Ireland, by the proprietors of the Belfast foundry two other foundries have been since established,—the Phoenix, in York-street, and the Soho foundry, in Townsend-street, where spinning machinery is made; there are also several other foundries on a smaller scale, the whole affording employment to about 600 persons. The making of vitriol was introduced in 1799; at present there are two establishments, in which about 180 persons are employed. The manufacture of flint glass was commenced in 1776, and in a few years several extensive glass-houses were erected; at present there are only two in operation, employing together about 90 persons. There are two distilleries, which annually produce 311,000 gallons of spirits, nearly the whole of which is for home consumption: about 150 men are employed in the process; and at Brookfield, adjoining the town, is another

upon an extensive scale. There are twelve extensive ale and porter breweries, from which many thousand barrels are annually exported; some large flour and meal-mills, worked by steam and water; and extensive manufactories for tobacco, soap, candles, starch, glue, and paper, both for home consumption and for exportation. The tanning of leather for exportation was formerly carried on to a great extent, and at the commencement of the present century there were 36 tanyards in the town and neighbourhood; but it has much declined, and is at present chiefly confined to the home market. The manufacture of ropes and canvas was originally introduced in 1758, to which were added, in 1784, the making of sail-cloth, and, in 1820, the making of sails, which has since grown into celebrity and affords employment to a great number of persons of both sexes. Ship-building was commenced in the year 1791, prior to which time all vessels belonging to the port were built and repaired in England and Scotland; there are now two extensive yards, with graving docks and every requisite appendage, in which more than 200 men are constantly employed, and from which four or five brigs of the first class, and schooners of from 100 to 360 tons' registered burden, are annually launched. Several ships have also been lately built, among which is the Hindoo, of 400 tons' register, for the East India trade.

The trade of the port, comparatively of modern origin, has been rapid in its growth and uniformly increasing in its progress: it originally rose into importance on the purchase by the Crown, in 1637, of the privileges possessed by the corporation of Carrickfergus (of which port Belfast was formerly only a dependency), of importing merchandise at a far lower rate of duty than was paid at any other port. After the completion of this purchase, the custom-house of that place was removed to Belfast, which, however, arose into distinguished notice only with the linen trade, as, at the commencement of the last century, there were only five vessels, of the aggregate burden of 109 tons, belonging to the port; and the amount of custom-house duties, in 1709, was not more than £1215. In 1740 it had not only become well known on the continent as a place of considerable trade, but was in equal repute with the most celebrated commercial towns in Europe; and in 1785 it became the principal depot of the linen trade, from which time its commerce rapidly increased. During the fluctuations of trade by which other places suffered so severely, Belfast experienced comparatively but little diminution of its commerce, and in 1825 derived a considerable addition to its trade in the increase of the cross-channel intercourse, from the introduction of steam navigation. In 1833, the number of vessels which entered inwards at the port was 2445, and which cleared outwards, 1391; and the amount of duties paid at the custom-house exceeded £412,000. The trade has been rapidly and uniformly increasing every year; and in that ending on Jan. 5th, 1836, the number of vessels that entered inwards was 2730, and that cleared outwards, 2047; and the amount of duties paid at the custom-house, was £357,645. 2. 10., and of quayage dues at the ballast-office, £9289. 19. 11. The commerce of the port consists of various branches, of which the most important at present is the cross-channel trade, which in 1747 employed only three vessels, collectively of 198 tons' burden; from that time it appears to have

rapidly increased, and, since the more direct and expeditious intercourse with the principal ports of Great Britain, afforded by the introduction of steam navigation, has absorbed a considerable portion of the foreign and colonial trade. The principal exports connected with this branch are linen cloth, manufactured cotton goods, and agricultural produce. Its extensive trade in provisions is of very recent introduction, and affords a striking demonstration of the great improvements in the system of agriculture which have taken place since the commencement of the present century, previously to which considerable quantities of corn were annually imported, and in 1789 the only articles shipped from this port were beef and butter, in very limited quantities. The chief imports by the cross-channel trade are tea, sugar, cotton, wool, and various articles for the use of the manufacturers, bleachers, and dyers; also British manufactured goods, and articles of general merchandise. The number of vessels that entered inwards from British ports during the year 1835 was 2949, and the number that cleared outwards, 1534; of these there were nine steam-boats, of which four were employed in the Glasgow, three in the Liverpool, and two in the London trade. The first steam-boat that crossed the channel to this port was from Liverpool, in 1819, but it was not till 1824 that steam-boats were employed in the transmission of merchandise: the passage by steam navigation to Liverpool is performed, on the average, in 14 hours, to London in 132 hours, to Glasgow in 14 hours, and to Dublin in 14 hours.

The trade with the United States and with British North America is also very considerable: the chief exports are linen cloth, manufactured cotton goods, blue, starch, and whiskey; the imports are timber and staves, tobacco, cotton, wool, ashes, and flax and clover seeds. In 1835, the number of vessels in this trade which entered inwards was 78, and of those that cleared outwards 76, the latter taking out 2675 emigrants, of whom 1824 were destined for the British American colonies, and 851 for the United States. The trade with the West Indies commenced in 1740, and, of late, several first-class vessels have been built expressly for it; 9 vessels entered inwards, and 15 cleared outwards, in 1835, in connection with the British West India islands only. The trade with the Baltic, which is on the increase, consists in the importation of tallow, timber, ashes, flax, and hemp. Tallow and hides are also imported from Odessa; mats, pitch, tar, flax, and flax seed from Archangel; and wine, fruit, lemon and lime juice, olive and other oils, brimstone, and barilla, from the Mediterranean and the Levant. The total number of vessels employed in the foreign trade, which entered inwards in 1835, was 184, and of those that cleared outwards, 145. The coasting trade is also of great importance; exclusively of ordinary vessels of different classes, and of the regular steam-packets for goods and passengers to Liverpool, London, Dublin, Greenock, Glasgow, and Stranraer, it employs packets, in the summer season, to the Isle of Man, Whitehaven, North Wales, Port Stewart, Derry, and to several other places on the Irish and Scottish coasts. There is also engaged in this trade a regular establishment of vessels of different classes to London, Maryport, Workington, and Whitehaven, those to the last three ports being chiefly employed in the coal trade; the imports supply the greater

part of the North of Ireland. The number of vessels belonging to the port is 219, of an aggregate burden of 23,681 tons; but they are very inadequate to the extent of its commerce, of which a very large portion is carried on in ships belonging to other countries.

The port is very advantageously situated for trade at the mouth of the Lagan in Belfast Lough, sometimes called Carrickfergus bay, a noble arm of the sea forming a safe and commodious harbour, well sheltered and easy of access; the entrance is about six miles in breadth from the point between Groomsport and Ballyholm bay, in the county of Down, and White Head in the county of Antrim; the length from the latter point to the quays at Belfast is 12 miles, decreasing gradually in breadth towards the bridge, where it is very much contracted by the different quays and landing-places, and the embankments of Ballymacarrett. The preservation and improvement of the port and harbour were vested in the Ballast Corporation, constituted by act of parliament in 1785, which was repealed by an act obtained in 1831, and a new "Corporation for Preserving and Improving the Port and Harbour of Belfast" was created, consisting of "the lord of the castle" and "the sovereign," the parliamentary representatives for the counties of Antrim and Down, and the boroughs of Belfast, Carrickfergus, and Downpatrick, and sixteen other commissioners, of whom four go out of office annually, and their successors are elected subject to the approbation of the lord-lieutenant and privy council. Their annual income, arising from pilotage, tonnage, quayage rates on imports and exports, ballastage, &c., on an average of five years, ending Jan. 5th, 1836, amounted to £8868. 18. 8., and the expenditure to £8789 8. 4. The objects of obtaining the new act, in 1831, were to enable the commissioners to purchase quays and grounds for the improvement of the harbour, and to render the enactments suitable to the present state of the trade of the town, which had increased nearly tenfold since the passing of the former act. Below the bridge a fine range of quays extends along the north-west bank of the river, with two graving docks, which were constructed soon after the port was frequented by large vessels; three of these wet docks extend into the principal streets of the town. A spacious graving dock was completed in the year 1826, at an expense of £26,000, by the Ballast Corporation; and several extensive wet docks, quays, and warehouses are now being constructed below the town, under an act of parliament obtained in 1829, by Messrs. Holmes and Dunbar, who have already expended £35,000 in this undertaking: the first of these docks, completed in 1832, is 400 yards in length and 100 yards in breadth, and is intended for the large ships in the timber trade, and for those in the coal trade till the other docks are constructed. The harbour commissioners, under the act of 1831, contemplate the deepening and enlarging of the harbour, the formation of a new channel from the quays to the Mile-water river, the construction of floating docks with entrance locks, additional quays, and other improvements; but these works are at present delayed. The custom-house, a very indifferent building, is situated on Hanover-quay. The Lagan navigation, extending in a line of 22 miles from the port to Lough Neagh, by way of Lisburn, was constructed under an act of the 27th of Geo. III., confirmed by others to the 54th of the same reign, by which the

proprietors were invested with a small duty on beer and spirits in the excise district of Lisburn, since commuted for an annual money payment out of the consolidated fund: the number of debentures issued from 1785 to 1793 was sixty-two, amounting to £62,000. The navigation is continued partly in the bed of the river, and partly by collateral cuts to a mile above Lisburn; but, from its circuitous course and the high rate of the tolls, goods are conveyed by land with greater expedition and at less expense. Divers new roads have been formed in the immediate neighbourhood of the town; and, under an act of parliament obtained in 1832, a railway from the harbour to Cave Hill is now being constructed, in a double line, which is the first work of the kind in the North of Ireland.

The Chamber of Commerce was originally established in 1783; its meetings were suspended from 1794 to 1802, since which time they have been resumed without interruption, greatly to the benefit of trade and the interests of the town. The Old Exchange, situated nearly in the centre of the town, at the end of Donegal-street, is the private property of the Marquess of Donegal; it was formerly the place of public resort for the merchants, but, since the erection of the Commercial Buildings, has been used only for the election of the chief magistrate. The Commercial Buildings were erected in 1822, opposite to the Exchange, at an expense of £20,000, by a proprietary of 200 shareholders incorporated by act of parliament in 1823, and by a committee of whom, annually elected, the affairs of the institution are conducted: the buildings comprise an excellent commercial hotel, a spacious and handsome news-room, over which is an elegant assembly-room, and behind these an area with a piazza for the use of the merchants; and in connection with them are numerous offices principally occupied by professional men. The north front, of Irish granite, is decorated with eight lofty Ionic columns, and the west front is principally occupied by shops: the merchants assemble in the news-room and hold'Change on Monday, Wednesday, and Friday. The revenue derived by Government from the post-office, in 1835, was £10,073. The banking establishments are the Northern Banking Company, established in 1824; the Belfast Banking Company, in 1826; and the Ulster Banking Company, in 1836: all have branches in the different large towns throughout the province. There are also branches of the Bank of Ireland, the Provincial Bank, and the Agricultural and Commercial Bank of Ireland.

Jas. I., in 1605, 1608, and 1611, made grants of markets and fairs, which were all included in one grant to Arthur, Lord Chichester, in 1621, of a market to be held on Friday, and fairs annually on Aug. 1st and 2nd, and Oct. 28th and 29th; this grant was also confirmed by Charles II. to Arthur, Earl of Donegal, in 1668. Though the markets are open daily, the principal market day is Friday: the two fairs are now held on Aug. 12th and Nov. 8th. There are in Smithfield two market-places for meat, two for fish, and one for hay, straw, and hides, besides several others for meat and vegetables in various parts of the town, all of which are well supplied: the market for pork and butter is in the weigh-house and buildings adjoining; the sale of poultry of all kinds, collected from a great distance, forms a regular trade and the fish market is well supplied with turbot and salmon from the coasts of Antrim and Derry.



Belfast is in some measure indebted for its incorporation to the favour shewn to the Chichester family by Jas. I., who, in 1612, granted to Sir Arthur Chichester, who had previously established a number of Devonshire men in the townland of Malone, the castle and an extensive surrounding territory; and in the following year incorporated the inhabitants by charter. In the 4th of Jas. II., on a seizure of the franchises, a charter, the provisions of which were in most respects similar to those of the former, was granted, but is now considered void. Geo. II., in the 33rd year of his reign, also granted a charter, which, however, is only an insipid copy of the charter of Jas. I. The corporation is styled "The Sovereign, Free Burgesses, and Commonalty of the Borough of Belfast;" and consists of a sovereign, lord of the castle, constable of the castle, twelve other free burgesses, and an unlimited number of freemen, assisted by a town-clerk and two serjeants-at-mace. The sovereign is chosen annually on the 24th of June by the free burgesses, from three of their own body nominated by the lord of the castle (or, in default of such nomination, which seldom occurs, elected by themselves), and is sworn into office before the lord, or in his absence before the constable of the castle, on Michaelmas-day. The lord of the castle is a member of the corporation by tenure of the castle of Belfast; the office is held by the Marquess of Donegal, in whose family it has continued since the date of the charter; the constable is appointed by instrument under seal of the lord of the castle, and becomes a free burgess. The other free burgesses are chosen, as vacancies occur, by the sovereign and the remainder of their body; the town-clerk is elected by the sovereign and burgesses; and the serjeants-at-mace are chosen by the corporation at large. The freedom of the borough is acquired only by gift of the sovereign and free burgesses; at present there are no freemen. The borough returned two representatives to the Irish parliament from the date of its incorporation till the Union, after which it sent one to the Imperial parliament, but its original number was restored by the act of the 2nd of William IV., cap. 88, passed to amend the representation. The right of election was formerly vested exclusively in the free burgesses, but by the act above-named has been, extended to the £10 householders: the number of voters registered at the close of 1835 was about 1600: the sovereign is the returning officer. The jurisdiction of the corporation and of the town police is supposed to extend on the north to the Mile-water, and on the south to the Blackstaff, both of which streams fall into the Lagan, which forms its boundary on the east; and on the west is also a boundary, but so imperfectly denned that disputes are constantly arising with respect to the county cess, which within it is levied on the houses, and without it only on the acre. Under the act now regulating the harbour a jurisdiction is given to the judges of assize, justices of the peace for Antrim, and the sovereign of Belfast, over all offences committed within the limits of the port and harbour, or within 500 yards of the quays in the county of Down, as if such offences had been committed within the county of Antrim. The act of the 2nd and 3rd of Wm. IV., cap. 89, assigns a new boundary for elective purposes, which is minutely described in the Appendix. The sovereign is a justice of the peace for the borough, and usually holds the com-

missions of the peace for the counties of Antrim and Down; he is also clerk of the market, and, ex officio, a member of different bodies incorporated under local acts for the improvement of the town and port. The charter granted a court of record for the recovery of debts not exceeding £20, arising within the borough or its liberty, to be held every Thursday before the sovereign, but it has long since fallen into disuse. The manor court, held every third Thursday before the seneschal (who is appointed by the Marquess of Donegal, as lord of the manor of Belfast, within which the borough is situated), has jurisdiction over the entire parish, and over the townland of Ballynafeigh, in the county of Down, to the amount of £20 present currency, by process of attachment or arrest: the seneschal also proceeds by civil bill under the manor court acts: the prison of the court was abolished in 1828, and defaulters are now sent to the county gaol. Courts leet for the manor are also held by the seneschal; at that held in May, constables, applotters, and appraisers are appointed for the ensuing year. The sovereign holds petty sessions every Monday and Wednesday at the sessions-house, at which county magistrates may also attend. The stipendiary police magistrate, appointed in 1816, holds a court of petty session at the sessions-house every Thursday, at which other justices attend; a magistrate's court at the police-office every Tuesday and Saturday, where he disposes of cases respecting servants' wages, and other matters not requiring the attendance of two justices; and also sits daily at the office of the nightly watch establishment. The county quarter sessions are held in this town, in conjunction with other places, four times in the year; and the assistant barrister then determines causes by civil bill under his statutable jurisdiction, for the division of Belfast. The house of correction, adjoining the quarter sessions court-house, is a good building of brick, erected in 1817, but is not sufficiently adapted for the classification of prisoners, who are chiefly employed in breaking stones for the streets of the town: it contains good schools, for both sexes, to which two hours in the day are devoted. Commissioners of police were appointed by an act of parliament passed in 1800, and amended in 1816, under which a police tax, amounting on an average of five years, ending with 1835, to £9000 per annum, is levied for the maintenance of patrols by night and by day, and for lighting, cleansing, and paving the town and precincts.

The parish, according to the Ordnance survey, contains 19,559 statute acres, and was anciently called Shankill, but no church having existed at the latter place for more than two centuries, it is now generally designated the parish of Belfast. The living is a vicarage, in the diocese of Connor, and province of Armagh, and in the patronage of the Marquess of Donegal, to whom the impropriate rectory belongs: the entire parish is under the tithe composition act, and, with the exception of a portion, called the Upper Falls, pays £950 per annum, of which £600 belongs to the lay impropriator, and the remainder to the vicar, who has also a glebe-house near the church, and 20 acres of land. The parochial church, dedicated to St. Anne, was erected in 1778, at the expense of the late Marquess of Donegal: it consists of a nave and chancel, with a lofty Ionic tower surmounted by a Corinthian cupola covered with copper, forming an interesting and conspicuous object

for many miles round; the portico, which was inferior in character to the rest of the building, has been replaced by one of loftier elevation. About 1830 the late Board of First Fruits gave £666 for the repair, and the Ecclesiastical Commissioners have recently granted £375 for the improvement, of the church. St. George's church, or chapel of ease, was erected in 1812, on the site of a former edifice, called the corporation church, which had been built on the ruins of the ancient castle: it is a splendid structure, consisting of a nave and chancel, with a magnificent and highly enriched portico of six noble columns and four fluted pilasters, supporting a cornice and pediment, in the tympanum of which are the arms of the united sees of Down and Connor, and of the town, in alto relievo; this splendid specimen of Corinthian architecture was removed from the front of a palace built by the late Earl of Bristol, when Bishop of Derry, on the shore of Lough Beg, the materials for which, were quarried from the Derry mountains, and worked by Irish artists, and after that noble prelate's decease purchased, on the demolition of the palace, by Dr. Alexander, then Bishop of Down and Connor, and now of Meath, and by him presented to this church: the Ecclesiastical Commissioners have recently granted £123. 6. 7. for the repair of the building. The living is a perpetual curacy, in the patronage of the Vicar, and was endowed by the late Board of First Fruits with. £3000, laid out in the purchase of the tithes of Naas, in the county of Kildare, producing under the composition act £126 per ann., and further endowed by the vicar with a portion of the tithes of the Upper Falls, now producing to the curate, under the same act, £50 per annum. Christchurch, containing 1000 free sittings, and situated near the Royal Institution, was erected by the late Board of First Fruits, aided by subscription, and was opened for divine service in 1833: the living is a perpetual curacy, endowed with £50 per ann. by the Board, together with the rents of the pews, and in the patronage of the Vicar. It is also in contemplation to erect a church, or chapel, in the townland of Upper Malone, in this parish, about three miles south of the town.

Belfast is the seat of the R. C. see of Down and Connor, and the residence of the Bishop; there are two spacious chapels in the town, one of which, erected in 1811, and considered as the cathedral, is an elegant edifice, in the later style of English architecture: there are also other chapels at Ballymacarrett, Hollywood, Green Castle, and Ballyclare, all in the R. C. parish of Belfast. There are seven places of worship for Presbyterians, of which that for the third congregation (so called from the order of its formation), built in 1831 at an expense of £10,000. by Mr. Millar, a native and resident architect, is perhaps the most elegant edifice of its kind in the three kingdoms. The front is enriched with a stately Grecian-Doric portico of ten lofty columns resting on a basement of twenty steps, and surmounted by a beautiful attic balustrade, composed of a series of pedestals and light pierced work, having a novel and pleasing effect; the other portions of the building are noble and elegant in design, and beautiful in detail, especially the grand staircase leading to the gallery, from which may best be observed that agreeable harmony of design and unity of effect which are strikingly characteristic of this chaste and beautiful edifice. The meet-

ing-house for the fifth congregation, in Fisherwick-place, erected in 1827 at an expense of £7000; and that for the sixth, in May-street, built in 1829 at an expense of £9000, are also spacious and elegant structures. There are three places of worship for the Seceders (sometimes called Burghers or Antiburghers), two for Covenanters or Reformed Presbyterians, two each for Primitive and Wesleyan Methodists, and one each for General Baptists, the Society of Friends, and Independents. Five of the Presbyterian meeting-houses are in connection with the Synod of Ulster, namely, those of the third, fourth, fifth, sixth, and seventh congregations; the fifth and sixth are of the first class and the fourth and seventh of the second class. Two are in connection with the Presbytery of Antrim, namely, those of the first and second, congregations, the first being a collegiate charge, and each of the first class; and two more in connection with the Seceding Synod are of the first class.

The "Royal Belfast Academical Institution," which reflects so much honour on its founders, was projected in 1807; and, within a few weeks from the first promulgation of the design, subscriptions to the amount of £16,000 were raised for carrying it into effect: this sum was further increased by subscriptions from other parts of Ireland, and from England; and, under the patronage of the Marquess of Hastings, and by the unwearied exertions of several gentlemen, nearly £5000 was subscribed in India: making the total amount £25,000. In 1810, the patrons and principal subscribers were by act of parliament incorporated a body politic, to consist of the Lord-Primate, the Marquess of Donegal, the Bishop of Down and Connor, the Bishop of Dromore, and more than 70 of the principal subscribers, including all who should\* subscribe and pay 20 guineas, with power to elect a president, vice-presidents, treasurer, secretary, managers, visitors, and auditors, of whom 21 should be competent to form a board, to transact all business relative to the institution, with license to take lands not exceeding £2500 per annum, and other privileges. The buildings were completed at an expense, including furniture and apparatus, of £28,954. 3. 8., leaving no provision for the endowment of professorships; for which object the managers applied to government, and in the year 1814 received from parliament a grant of £1500, which was continued during the years 1815 and 1816; after which it ceased till 1824, when it was renewed on the recommendation of the Commissioners of Education, and in the year 1834 was increased to £3500; of which sum £2000 was for additional buildings, and £1500 for general expenditure. The institution comprehends a collegiate and a school department, the former under the direction of seven professors of natural philosophy, moral philosophy, logic and the belles lettres, mathematics, Latin and Greek, Hebrew, and anatomy, respectively; there are also two professors of divinity, one appointed by the general Synod of Ulster, and the other by the Seceding Presbyterian Synod of Ireland. The professors were, in 1818, constituted a board of faculty for superintending the courses of instruction and discipline observed in the institution, as were also the masters of the school department for that branch of it. The collegiate department is conducted on a plan similar, in most respects, to that of the university of Glasgow; the session commences in November and ends in May, when public examinations take

place; the mathematical class is generally very numerous, and is considered equal to any in the United Kingdom; the classical course is also extensive; the moral philosophy class has no prescribed course of reading, but lectures are given and examinations are held; the course of anatomy is pursued rather as a branch of general education than as a medical study, though admirably calculated as a first course for medical students, for whom it is in contemplation to establish a distinct class. The school department comprises the mercantile, English, classical, mathematical, Italian, French, and drawing schools, each superintended by a separate master. There are at present about 200 students in the collegiate, and 210 pupils in the school, department of the institution, to which is attached a good library, a museum, and a valuable philosophical apparatus. Nearly all the candidates for the Presbyterian ministry in Ireland are educated here; and the Synod of Ulster, and the Seceding Synod of Ireland, by whom the institution is cordially patronised, consider the general certificate of the faculty equivalent to the degree of M.A. in any of the Scottish universities, or to that of B.A. in Trinity College, Dublin, or either of the English universities: the total receipts of this establishment, for 1835, were £3646. 8. 5., and the expenditure was £3735. 19. 5. The number of children educated in the various charity and other free schools, excepting the Sunday schools, is about 2850, of whom 1480 are boys and 1370 girls; one on the Lancasterian plan was formerly a Sunday school, and was converted into a day school in the year 1811, when a spacious school-house of brick, with a residence for the master, was built at an expense of £2000, raised by lottery and by local subscriptions; the school in Brown-street was established in the year 1812, under the patronage of the Marquess of Donegal, and a large and handsome brick building, with houses for the master and mistress adjoining, was erected by subscription, at an expense of £1500; the school in Donegal-street, which was the first in the North of Ireland, that placed itself in connection with the National Board, was founded in 1829, under the patronage of the Right Rev. Dr. Crolley, R. C. Bishop of Down and Connor, and two large school-houses were built adjoining the R. C. cathedral; and in the townland of Malone the late Marquess of Donegal, in 1765, built a very large school-house on the demesne of Willmount, and endowed it with the rent of an adjoining farm, now let for £40 per annum, which appears to have been originally a charter school, but is now open to all children of the neighbourhood, of whom those attending it are educated gratuitously, and supplied with books. The number of private schools is 74, in which are 3630 boys and 2820 girls.

The Incorporated Poor-house, for the reception of the aged and infirm poor, and the support of their children during infancy, was built at an expense of £7000, raised by a lottery and by public subscription, on an elevated site at the upper end of Donegal-street, granted in 1771 by the Marquess of Donegal; and the founders of this humane institution were incorporated by act of parliament in 1774, under the title of "the President and Assistants of the Belfast Charitable Society." The funds, which from the improvement in property are likely to increase, at present exceed £2500 per annum, arising from an annuity of £750 paid by the commissioners

of water, the surplus of the revenue of the harbour commissioners after paying the necessary expenses of improving and maintaining the harbour, rents of land and houses, annual subscriptions and donations, and from collections at the churches and principal chapels. There are at present more than 480 individuals who are lodged, clothed, and fed in the house, of whom the aged, both male and female, are employed in some useful occupation, or in its domestic management; and the children, for whose instruction a master and a mistress are appointed with salaries respectively of £25 and £20 per annum, are also taught some business in the house, or apprenticed to trades, or to the sea service: each is at liberty to attend his own place of worship on Sunday; and ministers of all denominations are allowed to officiate in the house during the week. The House of Industry, for the suppression of mendicity and the promotion of industry among the poor, was established in Smithfield in 1809; it is principally supported by voluntary contributions, and affords employment in weaving, spinning, knitting, net-making, and other branches of industry, to the unemployed poor, making up any deficiency in their earnings by donations of food and clothing; it assists poor housekeepers, relieves strangers and forwards them to their destination, supplies deserving mendicants with food and punishes the refractory, accommodates industrious families with small loans or occasional grants, and has diffused great benefit over this populous town, in which it has entirely abolished mendicity. The Fever Hospital was established in 1817, and a dispensary, instituted in 1792, has been incorporated with it: the buildings, situated in Frederick-street, are handsome and commodious, with a spacious area in front, and are adapted to the reception of 226 patients; it is supported by donations, bequests, and subscriptions, also by fines levied by magistrates and grand jury presentments, of which the last alone amount to about £400 per annum, and its annual income is about £1000: it is open to patients not only of the town, but from the county at large, of whom a great number are annually relieved. The Lying-in Hospital was originally established in Donegal-street, in 1794, but in 1830 removed to a more spacious and handsome building erected for it on the new road; it is liberally supported by subscription. The Belfast District Lunatic Asylum, for the reception of pauper patients from the counties of Antrim and Down, and from the county of the town of Carrickfergus, was erected on an eminence one mile from the town, near the Falls road, in 1829, at an expense, including furniture and other contingencies, of £25,319. 13., defrayed by Government under an act of the 1st and 2nd of Geo. IV.: the buildings, which are handsome, were originally adapted for 104 patients, and consist of a centre comprising the house of the governor and the committee-rooms, and two wings, in which are eight corridors containing each thirteen cells for patients, and two others of smaller size containing six cells each, for those of more violent derangement; each corridor has a day-room for the patients, and one also for the keeper: the grounds surrounding the house comprise an area of more than 21 acres, to which the patients have free access, and the whole is enclosed with a stone wall fourteen feet high, with a porter's lodge at the entrance: the males are employed in weaving linen and

cotton, gardening, and cultivating the land; and the females in spinning, knitting, and domestic occupations. The management of the asylum is vested in a committee appointed by the general board in Dublin; the medical department is superintended by a physician, governor, and matron, assisted by 26 keepers and others: the annual expenditure, about £2000, is advanced by Government, but repaid by the grand juries of the respective counties. Many extraordinary cures have been effected, and upon an average nearly one-half of the patients have been restored to sanity by the skilful and humane system of treatment introduced and successfully practised by the governor. A savings' bank was established in 1816, for which a handsome edifice was erected in 1830, at an expense of £1400, raised from a fund which had accumulated from the gratuitous superintendence of the committee for the fourteen years preceding; the amount of deposits at present is nearly £90,000. There are also several minor establishments for the benefit of the poor, among which may be noticed the female penitentiary; the society for the relief of the destitute sick, established in 1826; the society for clothing the poor, in 1827; the society for discountenancing vice and promoting the Christian religion, also in 1827; the association for the protection of the rights of conscience, in 1830; the society for the religious improvement of the poor, also in 1830; a Bible society, tract societies, and a library of religious books for the use of the poor.

There are no remains of antiquity in the town, though some are scattered over the parish: near Stranmillis, on the Lagan, was an ancient chapel, called Capella de Kilpatrick; on the summit of a hill in Upper Malone was the Capella de Crookmuck; near Callender's Fort, on the Falls road, about two miles from the town, was that of Cranock, of which traces of the foundations and a large cemetery are still remaining; and on the same road, the chapel of Kilwee, where numerous elegantly carved crosses and other sepulchral monuments have been found. About three miles on the Carrickfergus road is a small fragment of an ancient fortress, called Greencastle; in Upper Malone was an extensive fort called Castle Cam, or Freeston Castle, on the site of which the elegant mansion of Malone House has been erected; at a small distance on the left of the road to Shaw's-bridge are seen the foundations of a third fort; in the grounds of Malone, near Lismoine, are the remains of a fourth; and in the R. C. burial-ground at Friar's Bush are the remains of a fifth. Among the most curious relics of antiquity are the caves in various places formed in the earth and in the hard limestone rock; of the former, three were discovered in 1792 at Wolf Hill, the largest of which is eight yards long and one yard wide, with four small chambers diverging from it; on the side of a small hill in the townland of Ballymargy is one of larger dimensions, and in a more perfect state, with two entrances; and near Hannahstown is one still larger, which since 1798 has been closed, having at that time been a place of concealment for arms. Three large caves, which give name to the mountain called Cave Hill, are all formed in the perpendicular face of an immense range of basaltic rock; the lowest is 21 feet long, 18 wide, and from 7 to 10 feet in height; above this is another, 10 feet long, 7 wide, and 6 in height; and above that is a third, said to be divided into two unequal parts, each of which

is more extensive than the largest of the other caves; but the ascent is so dangerous that few venture to visit it. The large ramparts of earth, called raths, or forts, are also numerous: of these the most extensive is Mac Art's fort, on the summit of Cave hill, protected on one side by a precipice, and on the others by a single ditch of great depth and a vallum of large dimensions; the enclosed area is nearly level, and, from the height of the mountain, which is 1140 feet, commands a view of vast extent, variety, and beauty, including the Isle of Man, the Shores and mountains of Scotland, and a large portion of the counties of Antrim, Down, Armagh, Derry, and Donegal. Near the base of Squires hill are many smaller raths, and two of large dimensions almost at the summit of the Black mountain; and near the shore, at Fort William, is an encampment, 70 feet square, surrounded by a deep fosse and defended by a bastion at each angle, and said to have been thrown up by King William in 1690; near it is another intrenchment of ruder construction. There are two large cairns on the Black mountain, in one of which, in 1829, was found a large urn filled with calcined human bones, a spear head, and two ornaments of brass; there is also a cairn on Cave hill, and one on Squires hill. Great numbers of stone and flint hatchets, and arrow heads of flint, have been discovered; and brazen celts and querns, or hand mill-stones, are occasionally found.

Among the gentlemen's seats in the parish the most conspicuous for their elegance are Ardoyne, the residence of M. Andrews, Esq.; Ballydrain, of H. Montgomery, Esq.; Ballysillen, of J.F. Ferguson, Esq.; Beech Park, of Arbuthnot Emerson, Esq.; Beech Mount, of Lewis Reford, Esq.; Brookfield, of T. Tripp, Esq.; Cromac, of T. Garret, Esq. 3 Duncairn, of A. J. Macrorey, Esq.; the Falls, of J. Sinclair, Esq.; Fortfield, of W. Johnson, Esq.; Fort-William, of G. Langtry, Esq.; Glenbank of T. Mackay, Esq.; Glennalena, of W. Orr, Esq.; Glenville, of Mrs. McCance; the Grove, of W. Simms, Esq.; Jennymount, of R. Thomson, Esq.; Larkfield, of Henderson Black, Esq.; Ligoneil, of A. Stewart, Esq.; Lismoine, of R. Callwell, Esq.; the Lodge, of J. Emerson Tennent, Esq., M.P. for Belfast; Low-Wood, of J. Thomson, Esq.; Malone House, of W. Wallace Legge, Esq.; Mount Collier, of A. Mulholland, Esq.; Mount Vernon, of Hill Hamilton, Esq.; New Forge, of J. Ferguson, Esq.; Park-Mount, of J. McNeile, Esq.; Old Park, of H. Lyons, Esq.; Sea-view, of J. Boomer, Esq.; Springfield, of J. Stevenson, Esq.; Strandmillis, of G. Black, Esq.; Suffolk, of W. McCance, Esq.; Wheatfield, of J. Blair, Esq.; Willmount, of J. Stewart, Esq.; Wolf Hill, of Mrs. Thompson; Woodburn, of M. Charley, Esq.; Finaghy, of J. Charley, Esq.; and Strigoniell, of J. Steen, jun., Esq. The mineral productions are coal, iron, manganese, marble, limestone, freestone, gypsum, and fullers' earth, of which only the limestone is worked; the coal seams are seen in the Collin and Dunmurry water, and under the lands of Willmount, near which place also, and at New Forge, is the iron; the manganese, at the foot of the Black mountain, near which is a fine stratum of grey marble; and the gypsum, in the Collin and Forth water. Among the eminent natives of this place may be noticed, Dr. Black, the celebrated chymist; the Rev. T. Romney Robinson, author of an able mathematical work, and

principal astronomer in the observatory at Armagh; J. Templeton, Esq., who left in manuscript the Botany and Natural History of Ireland, now in preparation for the press by his son; and J. Emerson Tennent, Esq., author of the History of Modern Greece, &c. Among the distinguished persons who have resided here may be mentioned the late Dr. R. Tennent, the philanthropist; Dr. Abernethy, author of the Attributes; Edward Bunting, a celebrated professor of music and collector of the ancient melodies of Ireland; Dr. J.L. Drummond, author of various scientific treatises and botanical works; Dr. Bruce, author of a life of Homer and other works; and Dr. W. H. Drummond, author of various poetical, religious, and political works. Belfast gives the titles of Earl and Baron to the ancient family of Chichester, Marquesses of Donegal.

BELGRIFFIN, or BALGRIFFIN, a parish, in the barony of Coolock, county of Dublin, and province of Leinster, 5 miles (N. E.) from Dublin; containing 259 inhabitants. This place formerly belonged to the ancient family of the De Burgos, who held the manor in the 14th century, and by whom the castle was erected. It afterwards became the property of the O'Neills and De Bathes, and the castle was for some time the residence of Richard, Duke of Tyrconnel, Lord-Deputy of Ireland under Jas. II. The parish is situated on the turnpike road from Dublin to Malahide: the lands are chiefly under tillage; the system of agriculture is improving, and the parish generally is noted as a corn district. Belgriffin Park, the seat of the Rev. T. F. Walker, is pleasantly situated; the mansion is built with the materials of the ancient castle, of which there are now no remains. The other seats are Bellcamp, the property of J. J. Baggot, Esq.; Clare Grove, of General Cuppage; Airfield, of Alderman Sir Edmund Nugent; and Sea View, of T. Franklyn, Esq. The living is a rectory and vicarage, in the diocese of Dublin; the rectory is united to that of Drumshallen and to the half rectories of Kilcullen and Glasnevin, together forming the corps of the precentorship in the cathedral of Christ-Church, Dublin, in the patronage of the Crown; and the vicarage is part of the union of St. Doulogh's, in the patronage of the Precentor. The lands in this parish belonging to the precentor comprise 29a. 2r. 3p., let on lease for £3. 13. 4. per annum, and an annual renewal fine of £18. 9. 2¼.; and the lands of the union comprise altogether 680a. 3r. 21p., let on lease for £95. 19. 5. per annum, and annual renewal fines of £114. 9. 2.; making the gross income of the precentorship, including the tithes, £484. 19. 6¾. per annum. In the R. C. divisions the parish forms part of the union or district of Baldoyle and Howth. In 1580, Mr. John s Bathe left a piece of land at Chapelizod for the support of an hospital for four poor men of this parish. There are some remains of the old church.

BELLAGAN, a village, in the parish of Carlingford, barony of Lower Dundalk, county of Louth, and province of Leinster, 2½ miles (S.) from Carlingford; containing 155 inhabitants. It is situated on the south-west side of the entrance into the bay of Carlingford, and consists of about 25 houses, which are mostly inhabited by small farmers and agricultural labourers.—See Carlingford.

BELLAGHY, a village and post-town, in the parish of Ballyscullion, barony of Loughinsholin, county

of Londonderry, and province of Ulster, 9½ miles (S.) from Kilrea, and 100¼ (N.) from Dublin: the population is returned with the parish. This place became the head of a district granted in the reign of Jas. I. to the Vintners' Company, of London, who, in 1619, founded the village, and erected a strong and spacious castle, the custody of which they entrusted to Baptist Jones, Esq., who had a well-armed garrison of 76 men for its defence. In the war of 1641 the castle was besieged and taken by a party of insurgents under the command of one of the Mac Donnells, and in the following year burned to the ground. It occupied a gentle eminence on the north-west side of the village, but no portion of it is remaining; the very site has been cultivated as gardens, and the only traces are some of the arched cellars beneath the roots of some large trees. The village is situated on the western shore of Lough Beg, and on the roads leading respectively from Castle Dawson to Portglenone and from Kilrea to Toome; it consists of one long street intersected at right angles by two shorter streets; the houses are generally small, but well built; and the environs are remarkably pleasant, and are embellished with gentlemen's seats, of which the principal near the village are Bellaghy Castle, the residence of J. Hill, Esq., and Bellaghy House, of H. B. Hunter, Esq. Fairs are held on the first Monday in every month, for the sale of cattle, sheep, and pigs, and are well attended. A court for the Vintners' manor is held once every month, for the recovery of debts under £2: its jurisdiction extends over the parishes of Ballyscullion, Kilrea, Tamlaght-O'Crilly, Termoneeny, Maghera, Desertmartin, Kilcronaghan, Magherafelt, and Killelagh. Adjoining the village is the parish church of Ballyscullion, a large and handsome building; and at a short distance is a small R.C. chapel. Here is also a place of worship for Wesleyan Methodists; and a meeting-house is now being built for Presbyterians in connection with the Synod of Ulster. The parochial school for boys and girls, a large and handsome building, was erected at the joint expense of the Marquess of Lothian, Earl of Clancarty, Lord Strafford, and the Hon. T. Pakenham, G.C.B., proprietors of the estate by purchase from the Vintners' Company, who have also endowed it with £5 per annum, and a like sum is granted by the rector: and there is a school for girls, supported by subscription, also a school built and supported by the Methodists.—See Ballyscullion.

BELLAGHY, a village, in the parish of Achonry, barony of Leney, county of Sligo, and province of Connaught, 10 miles (S. W.) from Ballymote, on the road to Swinford; containing 34 houses and 170 inhabitants. A market for provisions is held on Wednesday, and a fair is held every month: the market-house is situated in the centre of the village. Here is a station of the constabulary police.—See Achonry.

BELLAIR, a hamlet, in the parish of Lemanaghan, barony of Garrycastle, King's county, and province of Leinster, 6 miles from Clara; containing 81 inhabitants. The village, which is of modern origin, is situated on the road from Clara to Moat, and was founded by the family of Mullock: it has a neat and orderly appearance; the houses are built of stone and slated. Contiguous to it is the residence of Thos. H. Mullock, Esq., sheltered by plantations raised with great care. Mount Mullock, in the vicinity, is another seat of

this family. Petty sessions are held here and at Doone every alternate Friday.—See LEMANAGHAN.

BELLEEK, county of ARMAGH.—See BALEEK.

BELLEEK, a parish, in the barony of Lurg, county of Fermanagh, and province of Ulster, 3 miles (E.) from Ballyshannon; containing 2702 inhabitants, of which number, 260 are in the village. This place is situated on Lough Erne, and on the road from Enniskillen to Ballyshannon, and was erected into a parish. in 1792, by disuniting 36 town lands from the parish of Templecarn; it comprises, according to the Ordnance survey, 12,848½ statute acres, of which 9706 are apportioned under the tithe act, and 2576 are water. The land is principally heathy mountain, but that which is under tillage is of very superior quality; the state of agriculture, though very backward, is gradually improving; there is a large tract of bog, and abundance of limestone. The seats are Castle Caldwell, the residence of J. C. Bloomfield, Esq., and Maghramena, of W. Johnston, Esq. The village contains 47 houses, and has a penny post to Ballyshannon and Enniskillen. It is a station of the constabulary police; fairs are held on Feb. 3rd, March 17th, May 17th, June 20th, and Oct. 10th, and petty sessions every alternate Thursday. The living is a rectory and vicarage, in the diocese of Clogher, and in the patronage of the Bishop: the tithes amount to £110. The church, a neat plain edifice, was erected in 1790, and the Ecclesiastical Commissioners have recently granted £267. 9. 2. for its repair. The glebe-house is a handsome residence: the glebe comprises 660 statute acres. In the R. C. divisions the parish forms part of the union or district of Templecarn or Pettigo; the chapel is a spacious and well-built edifice, with a slated roof. There are schools at Belleek and Tullynahogue, partly supported by the rector; and at Castle Caldwell is a school supported by Mrs. Bloomfield. In these schools are about 60 boys and 80 girls; and there are also three pay schools, in which are about 180 boys and 70 girls, and a Sunday school. There are some ruins of the old church; on the shore of Lough Keenaghan are those of an abbey; and there are remains of several Danish forts in the parish.

BELLEWSTOWN, a village, in the parish of DULEEK, barony of UPPER DULEEK, county of MEATH, and province of LEINSTER, 1 mile (E.) from Duleek; containing 13 houses and 77 inhabitants. It is situated on the road from Duleek to Lay town, and on the Nanny water. Races are held in June on the hill of Bellewstown, and are well attended; the days vary, but on the last Thursday in the month the king's cup is run for. The view from this hill is very extensive, embracing the Carlingford and Mourne mountains, and the bays of Dundalk and Carlingford.—See DULEEK.

BELLOUGH, a village, in the parish of CLONOLTY, barony of KILNEMANAGH, county of TIPPERARY, and province of MUNSTER, 6 miles (S. E.) from Cashel, on the high road from Tipperary to Thurles; containing about 60 houses and 400 inhabitants.

BELMULLET, a small sea-port, in the parish of KILCOMMON, barony of ERRIS, county of MAYO, and province of CONNAUGHT, 32¼ miles (W. by N.) from Ballina: the population is returned with the parish. This place is beautifully and advantageously situated on an isthmus to which it gives name, on the western coast, and which separates the bay of Blacksod from that of

Broadhaven. It is a rapidly improving town: the surrounding district, about 20 years since, was scarcely accessible; but since that period, by the construction of several lines of road by Messrs. Nimmo, Knight, and Bald, the engineers, and more especially those from the county town of Castlebar and Ballina, the whole barony has been thrown open, and a great improvement has taken place in the agriculture of the district and the commerce of the port. In 1822 the land in the barony produced only about 80 tons of oats and barley; but in 1834 and 1835, the annual produce was 1800 tons. This great improvement has resulted from the reclaiming of the adjacent lands, and from Belmullet having become a very considerable mart, where the neighbouring farmers can readily find immediate purchasers for all their produce. The town owes its origin to the establishment of the head-quarters of the commander of the coast-guard here, in 1822. It is uniformly built, and contains 117 houses; it has a penny post to Ballina, and its general appearance, as seen from Blacksod bay, is pleasing and prepossessing. A new line of road has been constructed along the coast, from Ballycastle to Belmullet and thence to Westport, a distance of 57 miles, forming a most interesting drive. The trade consists chiefly in the export of grain, especially of oats and barley; and several spacious warehouses have been built for the deposit of corn. A commodious quay was constructed in 1826, at an expense of £700, of which sum, £300 was given by the late Fishery Board, and £300 by Mr. Carter. The harbour is capable of very great improvement, and by cutting through the narrow part of the isthmus, a canal might be made, at an estimated expense of £2000, which would enable vessels of 150 tons' burden to pass from Broadhaven into Blacksod bay, and in all winds at full tide into the Atlantic ocean, without being detained for months, as is now frequently the case. Fairs are held on the 15th of every month, except when it falls on Sunday, in which case the fair is held on the following Monday. Here is a chief constabulary police station; and the coast-guard district comprises the stations of Belmullet, Dugurth, Duhooma, Ballyeovy, Blacksod, Ballyglass, and Renown Tower, and is under the superintendence of Capt. Nugent, resident inspecting commander, and a county magistrate. Petty sessions are held every Saturday: the court-house was built in 1833, at an expense of £200, by Mr. Ivers. There is also a dispensary. In the vicinity are several gentlemen's seats, noticed in Kilcommon. and Kilmore-Erris, *which see*.

BELTURBET, an incorporated market and post-town, partly in the parish of DRUMLANE, but chiefly in that of ANNAGH, barony of LOWER LOUGHTEE, county of CAVAN, and province of ULSTER, 12 miles (N. N. W.) from Cavan, and 67 (N. W.) from Dublin; containing 2026 inhabitants. It is pleasantly situated on the river Erne, on the road from Cavan to Ballyconnell, and owes its origin to the Lanesborough family, whose patronage has also contributed materially to its prosperity. In 1610, certain conditions were proposed by the lords of the council in England to Sir Stephen Butler, of Bealetirbirt, Knt., for establishing a market here and erecting a corporation; and in 1613 it received its first charter, whereby the king, on petition of the inhabitants, and for the purpose of furthering the plantation of Ulster, incorporated the village and its precincts into a borough. By an indenture

in 1618 Sir Stephen Butler, in fulfilment of the conditions of the lords of the council, granted and confirmed to the corporation certain parcels of land amounting altogether to 284 acres, also a weekly market and two annual fairs, and a weekly court of record, the whole to be held of him or his successors in the fee, in fee-farm for ever, at the rent of 30s. yearly. This indenture contains a covenant on the part of the corporation that all the inhabitants should be ready at all times to be mustered and trained to arms whenever required by Sir Stephen, or his heirs or assigns, or by the Muster-master General of Ulster, or any of the king's officers duly authorised; and that they should grind their corn at Sir Stephen's mill. By Pynnar's survey, made in 1619, it appears that the newly erected houses were built of "cage work," and all inhabited by English tradesmen, who had each a garden, four acres of land, and commonage for a certain number of cows and horses. In 1690, the town, being garrisoned by a body of the forces of Jas. II., was taken by surprise by the Enniskilleners, who fortified it for their own party. It contains several neat houses, but the greater number are indifferently built and thatched. The wide expanse of Lough Erne to the north, and the varied character of the surrounding scenery, impart to the environs an interesting and highly picturesque appearance. A handsome bridge of three arches is in course of erection over the Erne, for which the Board of Works has consented to grant a loan of £1700, and has already advanced £500 on account. There is a cavalry barrack for 7 officers, 156 non-commissioned officers and men, and 101 horses. A very extensive distillery belonging to Messrs. Dickson, Dunlop, and Co., was erected in 1825 at an expense of £21,000, and enlarged and improved in 1830, at an additional cost of £6000: it is wrought by never-failing water power, and the quantity of whiskey made annually is from 90,000 to 100,000 gallons; about 100 persons are usually employed. There are also some malting establishments. The river Erne opens a communication through Lough Erne to within three miles of Ballyshannon; but in dry weather the navigation is interrupted by shoals, which might be removed, to the great improvement of the trade of the town. The market is on Thursday, and is principally for butter, oatmeal, potatoes, and yarn, of which last there is a good supply. Fairs are held on Ash-Wednesday, Sept. 4th, and the first Thursday in every other month. Here is a station of the constabulary police.

The charter of Jas. I., granted in 1613, after incorporating the inhabitants, empowered them to return two representatives to the Irish parliament, and to hold a court of record every Tuesday, before the provost, with jurisdiction to the extent of five marks, besides conferring other privileges, which were confirmed by the indenture made between Sir Stephen Butler and the corporation, by which the jurisdiction of the court of record in all actions, personal or mixed, was extended to £6. 13. 4., and it was ordered to be held before the bailiff and stewards of the corporation every Saturday. The corporation is styled "the Provost, Burgesses, Freemen, and Inhabitants of the borough of Belturbet," which in some degree differs from the style prescribed by the charter of Jas. I. and the indenture. The officers named in the charter are provost, twelve free burgesses, and two serjeants-at-mace; the other officers are a

treasurer, town-clerk, herd, marshal-keeper or corporation gaoler, pound-keeper, foreman of the market jury, and weigh-master. The provost is by the charter to be elected by the provost and free burgesses from among the latter annually on the 24th of June, and sworn in upon Sept. 29th. The burgesses are chosen from among the inhabitants by the provost and free burgesses, and by the usage of the corporation must be freemen prior to their election; there are at present only nine or ten, all non-resident, and they were formerly entitled to certain privileges and emoluments now lost. No recognised right to the freedom at present exists, nor does it appear that any freemen have been admitted by the provost and burgesses for many years, except for the purpose of qualifying persons immediately after elected burgesses. The town-clerk and other officers of the corporation, whose offices have not fallen into desuetude, are appointed by the provost. The municipal affairs are regulated by the inhabitants assembled by the provost at what are termed "Town Courts," which are held before the provost generally eight or ten times in the year, and in which are made by-laws for the government of the town, the corporation property is regulated, and complaints of trespass respecting commonage and upon the private lands within the district are referred for investigation and adjustment to the market jury. This jury consists of not less than twelve members appointed from the inhabitants by the provost, and sworn in at the town court; its duties are not only to inspect the meat brought to market, of which the foreman is appointed clerk by the provost, but to superintend the property of the corporation generally, forming, in fact, a court of arbitration, and exercising a jurisdiction highly beneficial to the inhabitants. The borough returned two members to the Irish parliament until the Union, when the £15,000 awarded as compensation for the abolition of its franchise was paid to Armar, Earl of Belmore, who had a short time previously purchased the borough for that amount from the Earl of Lanesborough. It comprises the town and precincts, forming a district termed "the corporation," the boundaries of which are clearly defined. The provost is chief magistrate, and is by usage the first magistrate named upon the commission in the county, and next in rank to the lieutenant; he formerly sat with the judges at the county assizes, but has not for many years exercised this privilege. The court of record, in which he presided, has fallen into disuse for nearly 30 years. Petty sessions are held by the county magistrates every Saturday in the market-house, of which the upper part is appropriated to that use and the lower to the purpose of the market. Beneath this building was the corporation gaol, a damp and unhealthy prison, which was prohibited to be used as a place of confinement after the passing of the act of the 7th of Geo. IV., c. 74. The commons in possession of the corporation comprise about 120 acres; the right of commonage enjoyed by the inhabitants is regulated by the possession of the whole or a portion of a homestead, to which also a proportionate quantity of bog is annexed: these homesteads include certain portions of the front of streets, defined and granted to individuals on the original foundation of the town, and subsequently divided among different tenants, and the right to commonage was by usage similarly apportioned. The lands allotted for the private occupa-

tion of the burgesses are said to have been granted to them and their heirs, instead of their successors, and, under the name of "burgess acres," are divided and separately enclosed as private properties. The only revenue which the corporation now possesses is derivable from some nominal reservations on fee-farm • grants made, within the last few years, of small portions of the commons, the fines on which, amounting to £175, were applied to the repairs of the market-house.

The parish church of Annagh, a neat edifice with a tower surmounted by a spire, is situated in the town; it was rebuilt by a loan of £923 from the late Board of First Fruits, in 1828, and, of £800 in, 1829. It is in contemplation to erect a handsome R. C. chapel. The parochial school for boys is on the foundation of Erasmus Smith, and was built on an acre of ground granted by the corporation, who also gave a site for the erection of a school, for girls on the same establishment, which is supported by subscription; and there is an infants' school, also a dispensary. Six almshouses for poor widows were built on a site granted by the corporation in 1733, the inmates of which are supported by, a legacy bequeathed by a Mr. Maunsell, of Dublin, and distributed by the rector. He also distributes the interest of £100 paid by the Earl of Lanesborough's agent, £3 per ann. derived from a charity called, Fellor's List, and £6, per ann. accruing from another charity; and there is, a house in the town bequeathed by Benjamin Johnson for the benefit of the poor, and let for £1. 16. 11. per annum. In the churchyard are vestiges of a strong fortification enclosing an extensive area, with bastions and salient angles of great strength; about two miles distant are some venerable ecclesiastical ruins, with others at Clinosey; and in the vicinity, are, the, remains of an, ancient castle.—See ANNAGH and DRUMLANE.

BENBURB, or BINBURB, a small village, in the parish of CLONFEACLE, barony of DUNGANNON, county of TYRONE, and province of ULSTER, 5¼ miles (N. N. W.) from Armagh: the population is returned with the parish. The first notice of this place under its present name occurs during the rebellion of the Earl of Tyrone, when the Lord-Deputy Boroughs crossed the river Blackwater at *Bean-Bhorb*, at the head of the English forces, in June 1597; and being seized with a sickness of which he died a few days after at Newry, was succeeded in the command of the army by the Earl of Kildare, between whom and the Earl of Tyrone a severe engagement took place, in which the English were defeated, the Earl of Kildare mortally wounded, and his two foster brothers slain; many of the English were killed in battle, and numbers perished in the river. Sir Henry Bagnall, with 4500 foot and 400 horse, marched against the Earl of Tyrone's army, with which he had a severe conflict; many of the English cavalry were dreadfully mangled by falling into pits dug by the enemy and covered with branches of trees; but after surmounting these and other obstacles, Bagnall made a vigorous attack upon the right wing of the Irish army commanded by the earl himself, and on the left under O'Donnell of Tyrconnell; a dreadful carnage ensued, the two armies being wholly engaged; but just when victory seemed to incline towards the English forces, Bagnall was shot by a musket ball in the forehead and fell dead on the field. The English, thrown into con-

fusion by the loss of their leader, were defeated, and in their retreat to Armagh, many were trodden down by the Irish cavalry. This triumph of Tyrone was but of short duration; the Lord-Deputy Mount joy defeated him in several battles, and had driven him back to the camp at *Bean-Bhorb*, where, on the 15th of July, 1601, a battle was fought, in which Tyrone was totally defeated and his army compelled to retreat in confusion to his chief fortress at Dungannon.

On the plantation of Ulster, Sir Robert Wingfield received from James I. a grant of 1000 acres of land at Benburb, by a deed dated Dec. 3rd, in the 8th year of that monarch's reign; and previously to the year 1619 he had erected a castle on these lands, built the present church, and founded the village, which at that time contained 20 houses., This, new, establishment continued to flourish till the breaking out of the war in 1641, when the castle was surprised by order of Sir Phelim O'Nial, on the night of the 22nd of October, and the whole of the inmates put to death. On the 5th of June, 1646, this place became the scene of a battle between, Sir Phelim, O'Nial and, Gen., Monroe; the former, with a large body of men, took up, a position between two hills, with a wood in his rear and the river Black water, at that time difficult to pass, on his right. Monroe, with 6000 foot and 800 horse, marched from Armagh and approached by the opposite bank of the river,, where,, finding a ford,, now, called, Battleford Bridge, he crossed and advanced to meet O'Nial. Both armies were drawn up in order of battle, but instead of coming to a general engagement, the day was spent in skirmishing, till the sun, which had been favourable to the British, was declining, when, just as Monroe was beginning to retreat, he was attacked by the Irish, who made a furious onset. An English regiment commanded by Lord Blayney fought with undaunted resolution till they were cut to, pieces and their leader, slain; the Scottish horse next gave way, and the infantry being thrown into disorder, a general rout ensued. More than 3000 of the British forces were slain and their artillery and stores taken, while, on the part of O'Nial, not more than 70 were killed. The castle was soon after dismantled, and has ever since remained in ruins; it was the largest in the county, and, though weakly built, occupies a remarkably, strong, position on the summit of a limestone rock rising perpendicularly from the river Black water to the height of 120 feet. In the village is a small ancient out-post strongly built and probably forming an entrance to the castle, which on every other side was defended by natural barriers. Near the village are Tullydoey, the seat of J. Eyre Jackson, Esq., where, also, is, the, residence of T. Eyre, Esq.; and Castle Cottage,, of, Capt. Cranfield. There, were formerly very extensive bleach-greens near the village, and the mills and engines are still remaining; but the principal part of the business is carried on at Tullydoey, where large quantities of linen are finished for the, English markets,, the weaving of linen is also carried on to some extent. The Ulster canal, now in progress, passes on the eastern side of the river and village, and is here carried through a hill of limestone, which has been excavated to the depth of 80 feet, and is conducted longitudinally over, the mill-race by an aqueduct of considerable length. A court is held on the first Friday in every month for the manor of Ben-



burb, which extends over 47 townlands and comprises 9210 acres, for the recovery of debts not exceeding £2. The parish church is situated close to the village, in which is also a place of worship for Presbyterians in connection with the Synod of Ulster. The ruins of the castle are extensive and highly picturesque; and near the walls was found a signet ring bearing the arms and initials of Turlogh O'Nial, which is now in the possession of Mr. Bell, of Dungannon. The O'Nials had a strong hold here of greater antiquity than the castle erected by Sir R. Wingfield.—See CLONFEACLE.

BENDENSTOWN.—See GILBERTSTOWN.

BENEKERRY, otherwise BUSHERSTOWN, a parish, in the barony of RATHVILLY (but locally in that of Carlow), county of CARLOW, and province of LEINSTER, 2½ miles (E. N. E.) from Carlow; containing 135 inhabitants. This parish is situated on the road from Carlow to Tullow, and is bounded on the south-west and east by the river Burren: more than four-fifths consists of meadow and pasture land, and the remainder is arable, with a few acres of woodland. In the ecclesiastical divisions it is not regarded as a parish, but as forming part of that of Urglin, the incumbent of which receives the tithes, except of about ten acres, which pay tithe to the incumbent of Ballinacarrig or Staples-town.

BENMORE, or BALLYDUFF, a village, in that part of the parish of RATTOO which is in the barony of CLANMAURICE, county of KERRY, and province of MUNSTER, 12 miles (N. N. W.) from Tralee; containing 448 inhabitants. It is situated on the road from Tralee to Ballybunnian, by the Cashen ferry, and contains 71 houses, which are mostly thatched, and form one street. Fairs are held on the 1st of June and Sept., Nov. 10th, and Dec. 21st. It is a police station, and petty sessions are held every alternate week. The R. C. chapel, a slated building, is in the centre of the village. Ballyeagh, near it, was the scene of a desperate affray, in the summer of 1834, between the rival factions of the Cooleens and Lawlors, when sixteen of the former were killed or drowned, while endeavouring to cross the Cashen ferry, in their retreat. Ballyhorgan, the ancient seat of the Stoughton family, is in the neighbourhood.—See RATTOO.

BENNETTS-BRIDGE, a village, partly in the parish of KILLARNEY, barony of GOWRAN, and partly in that of DANESFORT, barony of SHILLELOGHER, county of KILKENNY, and province of LEINSTER, 5 miles (W. S. W.) from Gowran; containing 426 inhabitants. This place is situated on the river Nore, which is here crossed by a good stone bridge on the road from Kilkenny to Thomastown, and contains 85 houses. There are some flour-mills in the immediate vicinity. Fairs are held on Feb. 24th, Aug. 26th, Sept. 19th, and Dec. 21st; and it is a station of the constabulary police. There is a R. C. chapel of ease to Danesfort, with a national school adjoining it.—See KILLARNEY and DANESFORT.

BENOWEN, or BUNNOWN, a parish, in the barony of KILKENNY WEST, county of WESTMEATH, and province of Leinster, 2¾ miles (N. by E.) from Athlone; containing 1418 inhabitants. This parish forms the north-eastern bank of an arm of Lough Ree, called the Inner Lake, and, near the village of Glasson, touches for a few perches on the road from Athlone to Ballymahon. It was the retreat of Sir James Dillon, when

driven from Athlone, which he had taken, in 1641, by one of the boldest military manoeuvres on record. In his retreat from that place Sir James at first took up his quarters at Bally-Kieran, and afterwards retired to the castle of Killinure, in this parish, whence, in about three weeks, he recaptured Athlone, which, after a short occupation, he was again compelled to abandon. The parish comprises 2937 statute acres, as applopped under the tithe act: about 160 acres are underwood and bog, and of the remainder, the principal portion is arable and pasture. Agriculture is in a state of slow but progressive improvement; the only waste lands are the rocky shores of the lake. Portlick Castle, the residence of Robert Smyth, Esq., is beautifully situated on the border of Lough Ree, and is one of the very few ancient feudal castles at present in good repair and inhabited. Killenmore, the residence of Capt. Fry, is also finely situated on the border of the lake. The other seats are St. Mark's, that of John Potts, Esq.; Lough Ree Lodge, of Gustavus H. Temple, Esq.; Killinure, of Major-Gen. Murray; Benowen, of Capt. Caulfield; and the beautiful cottage on Hare Island, in Lough Ree, belonging to Viscount Castlemaine. The living is a perpetual curacy, in the diocese of Meath, and in the patronage of the Bishop, to whom the rectory is appropriate, as a mensal: the tithes amount to £92. 6. 1¾, payable to the lessee of the bishop. The church, a neat plain structure, was erected in 1822, by aid of a gift of £600 from the late Board of First Fruits in 1818. The glebe-house was built by aid of a gift of £415 and a loan of £46 from the same Board, in 1829. In the R. C. divisions this parish forms part of the union or district of Noughoval. A school of 6 boys and 18 girls is aided by Lord Castlemaine and an annual donation from the rector; and there is a pay school, in which are about 12 children. The ruins of the ancient church, in which are some monuments to the Dillon family, are romantically situated on the verdant bank and at the very extremity of the Inner Lake; and a little higher up are the ruins of the ancient castle of Benowen. A small portion of Killinure castle still remains, occupying a site on a bold and picturesque eminence over the Inner Lake, and adjoining Killinure House; and on Hare Island are the ruins of a religious house, founded by the family of Dillon, some of whose descendants still live in the neighbourhood. There is also a well dedicated to the Blessed Virgin.—See GLASSON.

BERE, or BEAR ISLAND. This island forms part of the parish of KILACONENAGH, in the barony of BERE, county of CORK, and province of MUNSTER: it is situated on the north side of the bay of Bantry, 21 miles (W. by S.) from Bantry, and contains 1898 inhabitants. It comprises 2849 acres, of which about one-fourth is under tillage, and the remainder consists of mountain, bog, and pasture land, and is the property of R. H. Eyre, Esq. The inhabitants are principally occupied in fishing and agriculture, but the system of husbandry is rude and unimproved. A pier has been built at Lawrence Cove, which is very useful to the fishery, affording protection to 16 hookers of 12 tons and 90 yawls of 3 or 4 tons each, belonging to the island, and employing about 1000 persons exclusively in the fishery. The southern shore is bold and rocky, but on the north the land slopes gently to the water's edge: there is a small lake on the south side. The whole island is of the clay-slate formation, and excellent

stone for flagging is obtained in some of the quarries: copper ore has been found in several-places, but no attempt has yet been made to search for mines. The chief communication is by boats from Castletown, and there are also boats from the Bank and other places on the mainland. After the arrival of the French fleet in the bay, in 1796, Government erected five Martello towers, a signal tower, a large and commodious barrack for two officers and 150 men, a quay, storehouses, and other public works, all of which, are now in a neglected condition; the barrack has been taken down, and the rest of the works are under the care of a resident lieutenant. In the R. C. divisions this island forms part of the union of Castletown, in the diocese of Kerry: the chapel is a low thatched building of mean appearance, occupying the site of an ancient church. A school for boys and girls was established in 1825. Divine service is regularly performed in the school-house by the vicar. The sites of three churches are indicated by the burial-grounds, which are still used for interment. There are the remains of a Danish fort or rath on the island. Between the island and the mainland is Bere haven, capacious and well sheltered, and affording good anchorage in water sufficiently deep for the largest ships in the navy: it has two entrances, one at the west and the other at the east end of the island, both rendered somewhat dangerous by rocks. Bere-haven gives the inferior title of Viscount to the Earl of Bantry.

BEREGH, or LOWRYSTOWN, a market-town, in the parish of CLOGHERNEY, barony of OMAGH, county of TYRONE, and province of ULSTER, 7 miles (S. E.) from Omagh: the population is returned with the parish. It is situated on the road from Omagh to Dungannon, and consists of one long wide street containing about 70 houses, most of which are well built, though rapidly falling into decay. The former residence of the Belmore family, proprietors of the town, an elegant and spacious mansion, is now in ruins; and the town exhibits every appearance of neglect. The inhabitants are principally employed in agriculture, with which they combine the weaving of linen cloth. The patent for the market and fairs was granted under the name of Lowrystown; the market is on Wednesday, and fairs are held regularly on the first Monday in every month for cattle, sheep, and pigs. A constabulary police force is stationed here; and petty sessions are held every alternate week. One of the chapels for the R. C. parish of Glogherney is situated in the town.—See CLOGHERNEY.

BETAGHSTOWN, or BETTYSTOWN, a village, in the parish of COLPE, barony of LOWER DUIEEK, county of MEATH, and province of LEINSTER, 3½ miles (E. S. E.) from Drogheda; containing 214 inhabitants. This place is situated on the eastern coast, and contains 26 houses, chiefly thatched cabins; it is the property of R. Shepherd, Esq., whose seat is in the neighbourhood. The coast is here a shallow strand, and, from the extent of fine sandy beach, the village has become a place of some resort for sea-bathing, and would be much more numerously frequented if suitable accommodations were provided. The surrounding scenery is pleasingly diversified, and in the immediate vicinity are many handsome private residences.—See COLPE.

BEWLEY.—See OWNING.

BILLY, a parish, partly in the barony of CAREY, but chiefly in that of LOWER DUNLUCE, county of

ANTRIM, and province of ULSTER; containing, with the post-town of Bushmills, 5845 inhabitants. This parish is bounded on the west by the river Bush, and on the south-east by the sea; it is also intersected for nearly three miles by the road from Ballymoney, through Bushmills, to the Giants' Causeway, which is within its limits. Including eight townlands which now form part of the parish of Dunseverick, it comprises, according to the Ordnance survey, 17,329¼ statute acres, of which 16,860 are apportioned under the tithe act, and valued at £8139 per annum. The land is generally in a good state of cultivation; the system of agriculture is considerably advanced, and is still improving; there is very little waste land, except moss and bog, which together form nearly one-third of the surface. Whinstone abounds, and is quarried for building and for the roads; limestone is found in great quantity and occasionally burned for manure, arid wood-coal is obtained near the Causeway. Among the principal seats are Bushmills House, the residence of Sir F. W. Macnaghten, Bart.; Ballylough, of W. Trail, Esq.; Ballydivity, of J. Stewart Moore, Esq.; Black Rock House, the property of Miss Wray, and now in the occupation of Hugh Lecky, Esq.; and Bentfield, formerly the residence of Col. Wray, but at present uninhabited. There are some weirs on the river Bush, near its influx into the sea, for taking salmon, of which great quantities are sent to Liverpool and London. A market on Tuesday, and five fairs are held at Bushmills (*which see*); and on the day after Dervock fair, which is generally on Aug. 12th (except that day falls on the Saturday or Sunday, on which occasions it is held on the Monday following), a pleasure fair, called the Causeway fair, is held at the Rock Head, above the Giants' Causeway, and is numerously attended by persons for many miles round, for whose accommodation tents are pitched. This parish was formerly the head of a union, which comprised also the parishes of Armoy, Ballyclug, Donegore, and Kilbride, together forming the corps of the archdeaconry of Connor; but by the act of the 5th of Geo. IV., obtained by Dr. Mant, the union has been dissolved, the parishes disappropriated from the archdeaconry, and the rectorial tithes annexed to their respective vicarages, with the exception only of this parish, of which the rectory and vicarage alone now constitute the corps of the archdeaconry, with the cure of souls, the former archdeacons having no cure of souls: it is in the diocese of Connor, and patronage of the Bishop. The late Archdeacon Trail, then rector of this parish, in 1830, separated nine townlands from it, giving the tithes of four; and his brother, the Rev. Robt. Trail, rector of Ballintoy, seven townlands from that parish, giving the tithes of three, for the formation and endowment of the perpetual curacy of Dunseverick, the patronage of which is vested alternately in the respective incumbents: the new church is a very neat building in a central situation. The tithes of the parish amount to £489. 4. 7½., of which £37. 9. 3. is paid to the perpetual curate, and the remainder to the archdeacon. The church, a plain substantial building, was erected on the site of a former structure, by aid of a gift of £800 and a loan of £500, in 1815, from the late Board of First Fruits. The glebe-house was built in 1810, by the Rev. T. Babington, vicar, aided by a gift of £350 and a loan of £450 from the same Board. In the R. C. divi-

sions it forms part of the union or district of Coleraine. There are two meeting houses for Presbyterians in connection with the Synod of Ulster, one of which is of the third class, and there are places of worship for Seceders, Covenanters, and Wesleyan Methodists. At Eagry is a school under the trustees of Erasmus Smith's charity, for which a good school-house has been erected, with a residence for the master, who has two acres of land; a school is held in a house hired for that purpose at Bushmills, and is supported by subscription; there is a parochial school for girls, for which a house was built, in 1832, by William Trail, Esq.; also schools at Moycraig, Cambore, Straidbilly, and Dromiarran, and another is held in the Methodist meeting-house at Castle-Cat, which was endowed with £20 by the late Dr. Adam Clarke. The Rev. Archdeacon Trail, in 1831, bequeathed £50 for the use of the poor of the parish, which has been invested in Government securities, and the interest is annually distributed by his son, W. Trail, Esq. There are some remains of the ancient castle of Ballylough, which was of much importance; the lake on which it was situated has been drained, and is now under cultivation.

The GIANTS' CAUSEWAY, probably the most extensive and curious assemblage of basaltic columns in the world, is situated between Port-na-Grange and Port Noffer, in N. Lat. 55° 20' and W. Lon. 6° 50'; and derives its name from a popular tradition that it was erected by giants, as the commencement of a causeway across the ocean to Scotland. This very interesting natural curiosity forms part of a large promontory, of which Bengore Head, about a mile distant, is the most northern point in Ireland. The only access to it by land is down a winding path, cut at the expense of the late Earl of Bristol, while Bishop of Derry, on the western side of a verdant headland called Aird Snout, to two detached hills called the Stookans, whence the first view of this stupendous work of nature is obtained. This view is one of the most magnificent imaginable, embracing an immense bay broken with capes and headlands, rising abruptly to the height of 400 feet above the level of the sea, and consisting of lofty colonnades of the most symmetrically-formed basaltic pillars, inserted in the cliffs like artificial supporters, standing in groups like gigantic honeycombs, or scattered in pleasing disorder like the ruins of a city of temples and palaces. From the Stookans the road leads to the base of the causeway, which extends in a northerly direction from the promontory into the sea. This splendid natural pier is somewhat triangular in form; the base beneath the cliff being 135, the eastern side 220, and the western 800, yards long; while the breadth in the centre is about 60. The view of the causeway from the footpath suggests the idea of an immense unfinished embankment, forming an inclined plane, in some places rising by successive steps, in others presenting a nearly level pavement, formed by the tops of the closely united columns, with some chasms exhibiting the admirable arrangement of this wonderful structure. The causeway is divided into three unequal parts. The little, or western, causeway is 386 feet long, but only 16 high, and is separated from the central compartment by an enormous whin dyke, extending from the cliff to the sea. The middle section, which is the shortest, contains a magnificent group of lofty pillars, called "the honeycomb," and is also bounded on the east by a whin dyke. Beyond this is the grand cause-

way, which is 706 feet long by 109 wide in the middle: in that part of this compartment which is called "the loom" it attains an elevation of 34 feet, from which it diminishes in height gradually as it approaches the sea, into which it enters for some distance beyond low water mark. In the western and central compartments all the columns are perpendicular, but in the grand causeway they are vertical towards the east, inclining eastward as they approach the sea, and westward near the base of the cliff. The three divisions of the causeway comprise 37,426 distinct and perfect columns, besides many that are broken and scattered about in its vicinity. The columns consist of prisms of equal dimensions through their whole height, which ranges from 15 to 36 feet, with diameters of from 15 to 28 inches, and varying in their number of sides from 3 to 9, although the greater number are pentagons and hexagons. Each of the pillars is perfectly distinct, and almost invariably differs in size, number of sides, and points of articulation from the adjacent columns, to which, however, it is so close that not even water can pass between them. Almost every column is composed of several pieces, the joints of which are articulated with the greatest exactness, and in a strictly horizontal direction. Generally the upper part of the section is concave and the lower convex, but this arrangement is sometimes reversed. The cavity or socket is perfectly circular, from two to four inches deep, and in a few instances its rim is divided, covers two or three articulations, and terminates in sharp points. In a few of the columns no joints are visible; in some, three, four, or more may be traced; and, in "the loom," columns are found which are divisible into as many as 38 pieces. The basalt of which these columns is composed is of a very dark colour, approaching to black; its weight is three times as great as that of water; and of 100 of its constituent parts, 50 are silicious earth, 25 iron, 15 argillaceous earth, and 10 calcareous earth and magnesia. About 300 yards east of the causeway is the Giants' Organ, about 120 feet long, consisting of 60 columns, of which those in the centre are 40 feet high, but those on the sides are lower. At the eastern extremity of Port Noffer are four lofty and massive basaltic columns, rising to the height of 315 feet; they are hexagonal and jointed, and from their height and isolated position are called the Chimney Tops. Near these is the Theatre, consisting of three distinct colonnades, the successive tiers of which are separated by horizontal strata of amorphous basalt, red and grey ochre, and fossil coal, the alternations of which with the columnar basalt produce a very extraordinary and pleasing appearance. A little eastward of Port-na-Spagna is a perpendicular cliff, 326 feet high, composed of alternate layers of columnar and horizontal basalt, arranged with surprising regularity; but the most picturesque cliff is Pleaskin, which rises from the sea in a gentle acclivity for more than 300 feet, and then ascends perpendicularly 70 feet more to its summit. This beautiful headland is 382 feet in height, and strikingly exhibits the geological formation of this district, as it consists of numerous clearly distinguishable strata, which rise above each other in the following order; at the base is a bright red ochreous rock, on which are placed tabular basalt, grey ochreous rock, amorphous basalt, clear red basalt, irregular basalt with cracks, iron ore, imperfectly formed basaltic pillars, argillaceous

rock, fossil coal, and the lower range of basaltic columns, which is 45 feet high. Imposed on this colonnade are grey rock containing nodules of iron, slightly columnar basalt, grey ochreous rock, amorphous basalt, and then the upper range of basaltic pillars, which forms a magnificent colonnade 64 feet high, and has broken basalt for a superstratum, above which is vegetable mould covered with green sod. This splendid headland, which is unrivalled for beauty of arrangement and variety of colouring, is seen to most advantage from the sea, from which also some of the grandest views of the causeway and its adjacent scenery are obtained. Fossil wood, as black and compact as coal, and fossil oysters and muscles are found in the limestone rock that forms the substratum of the causeway and its neighbouring promontories; and large opals, chalcedony, agates, &c, are collected here. Specimens of these fossils and minerals, and a wooden model of the causeway, are in the museum of Trinity College, Dublin.

BINGHAMSTOWN, or SALEEN, a village, in the parish, of KILMORE-ERRIS, barony of ERRIS, county of MAYO, and province of CONNAUGHT, 3 miles (S. E.) from Bellmullet: the population is returned with the parish. This place is situated on the eastern 'shore of the peninsula called the Mullet, and consists of one long street indifferently built: it commands a good view of Saleen bay, in which a landing pier has been erected by the late Fishery Board, where considerable quantities of corn and potatoes are shipped for Westport, and various articles of merchandise are brought back. A fair is held on the first day of every month throughout the year; there is a market-house. Petty sessions are held in a court-house every Thursday; and here is a constabulary police station. The parish church, a neat plain edifice, is situated in the village, in which is also a R. C. chapel.—See KILMORE-ERRIS.

BIRMINGHAM (NEW), a village and post-town, in the parish of KILCOOLEY, barony of SLIEVEARDAGH, county of TIPPERARY, and province of MUNSTER, 11½ miles (E. N. E.) from Cashel, and 82 (S. W. by S.) from Dublin; containing 298 inhabitants. This place, which is situated at the termination of the mail coach road branching from Littleton, contains about 50 houses, and is indebted for its origin and name to the late Sir Vere Hunt, Bart., who, struck with its favourable situation contiguous to the coal mines of the Killenale district, used every effort to raise it into manufacturing importance. For this purpose he obtained patents for one or two weekly markets and twelve fairs, which are now discontinued; and the town, which was the residence of its founder, and is now the property of his son, Sir Aubrey de Vere, Bart., is at present comparatively deserted. It is a constabulary police station; and there is a small prison, to which offenders are committed occasionally by the county magistrates. The parochial R. C. chapel, a large and handsome structure in the later English style, and recently erected, is situated in the village; and there is a school of about 80 or 90 children.—See KILCOOLEY.

BIRR.—See PARSONSTOWN.

BLACKDITCHES.—See BOYSTOWN.

BLACKRATH, a parish, in the barony of GOWRAN, county of KILKENNY, and province of LEINSTER, 2 miles (N. E. by E.) from Kilkenny; containing 730 inhabitants. This parish is situated on the mail coach

road from Dublin to Cork, and on the river Nore, on the banks of which there are two considerable flour-mills; and within its limits are the marble works described in the account of the city of Kilkenny. Lyrath, the seat of Sir J. D. W. Cuffe, Bart., is pleasantly situated on an eminence commanding a fine view of that city. It is a rectory, in the diocese of Ossory, forming the corps of the prebend of Blackrath in the cathedral of St. Canice, Kilkenny, and in the patronage of the Bishop: the tithes amount to £121. 1. 7½. There is neither church nor glebe-house, but there is a glebe of eight acres attached to the prebend. In the R. C. divisions it forms part of the union or district of Gowran. There is a private pay school, in which about 50 boys and 30 girls are taught. Some remains of the old church yet exist.

BLACKROCK, a chapelry, in the parish of ST. FINBARR, county of the city of CORK, and province of MUNSTER, 2¼ miles (E. S. E.) from Cork: the population is included in the return for the parish. This place is beautifully situated on a peninsula bounded on the north and east by the river Lee, and on the south by Lough Mahon and the Douglas channel. The castle was originally built in 1604 by the Lord-Deputy Mountjoy, to protect the passage up the river from the harbour to the city, and was subsequently vested in the corporation, who held their courts of admiralty in it, and by whom, having been some years since destroyed by an accidental fire, it was rebuilt in 1829, from a design by Messrs. Pain, and is now assigned to the mayor of Cork as an occasional residence during his year of office. It is situated on a limestone rock projecting into the river, and consists of one bold circular tower of hewn limestone, containing a small banquetting room, from which there is a fine view over the river: from this tower springs a small turret rising to a considerable elevation and displaying from the upper part of it two brilliant lights; and attached to it is a water gate, with some low embattled buildings in the rear, which harmonise well with the principal feature of the castle. Numerous advantages resulting from its proximity to Cork, the beauty of its situation, the salubrity of its climate, and the excellent accommodations for bathing, have rendered this one of the most desirable places of residence in the South of Ireland. It has a penny post to Cork, and the railroad from Cork to Passage will, if carried into effect, pass through the village. The scenery is of the most varied and pleasing character, exhibiting numerous elegant villas and cottages, with lawns, gardens, and plantations reaching down to the margin of the Lee, which is here a noble expanse of water more than a mile broad, constantly enlivened by steam-boats and other vessels. Among the principal seats are Dundanion Castle, that of Sir T. Deane, Knt.; Beaumont, of W. Beamish, Esq., a noble mansion consisting of a centre and two wings, with two conservatories, situated in tastefully arranged grounds; Lakelands, of W. Crawford, Esq.; Clifton, of J. Moore Travers, Esq.; Ring-Mahon Castle, of J. Murphy, Esq.; Besborough, of Ebenezer Pike, Esq.; Cleve Hill, of S. Perrott, Esq.; Castlemahon, of Sir W. A. Chatterton, Bart.; Ferney, of J. H. Manley, Esq.; Filtrim, of W. Fagan, Esq.; Ashton, of J. Cotter, Esq.; Prospect, of Carden Terry, Esq.; Rochelle, of R. W. Topp, Esq.; Carrigduve, of R. Notter, Esq.; Sans Souci, of R. B. Shaw,

Esq.; Carrigduve, of G. Sherlock, Esq.; Chiplee, of P. Maylor, Esq.; Ballinure House, of W. Crofts, Esq.; Lakeview House, of Miss Allen; Webbe Ville, of the Rev. C. Tuthill; Mary Ville, of J. Lindsay, Esq.; Lakeview, of P. Kearney, Esq.; Templeville, of M. Murphy, Esq.; Rose Hill, of G. P. Rogers, Esq.; Lakeview, of W. Prettie Harris, Esq.; Temple Hill, of R. Hall, Esq.; Rosetta, of G. Frend, Esq.; Dean Ville, of J. Mac Mullen, Esq.; Knockrea, of A. W. Webb, Esq.; Barnstead, of the Rev. W. R. Nash; Midsummer Lodge, of Miss Jones; Clover Hill, of C. Connell, Esq.; North Cliffe, of J. Mac Donnell, Esq.; Prospect Lodge, of C. Terry Crofts, Esq.; Flower Lodge, of R. Mac Mullen, Esq.; Rockville Cottage, of J. Cogan, Esq.; Clifton Cottage, of F. C. Cole, Esq.; and Rock Cottage, of M. Smith, Esq. Besides these seats there are numerous villas which are let during the summer. The land is naturally very fertile, and is for the most part enclosed in lawns, gardens, and pleasure grounds; the rest, deriving from its contiguity to Cork an abundant supply of rich manures, and having the advantage of inexhaustible quarries of limestone and plenty of sea sand, is in a high state of cultivation, and supplies the Cork market with a large proportion of its vegetables. The substratum is limestone of excellent quality, which is extensively quarried for various purposes: Between the fissures of the rocks, near its junction with the clay-slate, are found numerous amethystine crystals, some of which are very large and clustery, and all are beautifully coloured; one specimen in the Cork Royal Institution weighs more than 40lb.

The church, dedicated to St. Michael, serves as a chapel of ease to the cathedral church of St. Finbarr, Cork, and was built in 1827, at an expense of £2100, of which £900 was given by the late Board of First Fruits, £100 by the corporation of Cork, and the remainder, with the exception of a few local subscriptions and the sale of pews, was defrayed by the dean and chapter, who appoint and pay the curate. It is a handsome edifice of hewn limestone, in the later style of architecture, with a tower crowned with battlements and pinnacles, and surmounted by a spire 60 feet high, which, with part of the tower and the western portion of the nave, was destroyed by lightning on Jan, 29th, 1836, but has been restored by aid of a grant of £310 from the Ecclesiastical Commissioners. The R. C. chapel, erected in 1821, is a large and handsome building, and is a chapel of ease to the parochial chapel of St. Finbarr, or the South chapel: it was begun at the private expense of the late Dean Collins, aided by a subscription of £300, and was completed and elegantly fitted up by means of a bequest of £1100 from the late T. Rochford, Esq., of Garretstown, part of which, in 1834, was expended in the erection of a house for the officiating priest near the chapel. An Ursuline convent was removed hither from Cork, in 1825: it was founded in 1771, by the late Miss Honora Nagle, whose portrait is in the visiting-room, and is the original of all the institutions of this class founded in Ireland. The community consists of 35 professed nuns and 6 lay sisters, and is governed by a superioress, her deputy, and a council of six. At this institution many of the daughters of the R. C. gentry are instructed; and in a separate building about 100 poor girls are gratuitously taught and partially clothed. The convent has a demesne of 42 acres, and is an ornamental building,

consisting of a centre and two wings, with a frontage of 350 feet. The chapel, which is in the east wing, is fitted up with simple elegance and ornamented with four Ionic pilasters supporting a pediment, on the apex of which is a cross, and at each of the other angles a vase. It contains a neat monument to the Rev. Dr. Lyons, who was many years chaplain to the convent. A school-house connected with St. Michael's chapel was erected at Ballintemple in 1836; a school for boys was built in 1834, at an expense of £160, of which two-thirds were contributed by the National Board, and the remainder by J. Murphy, Esq., of Ring-Mahon Castle; and there is a school for girls, supported by subscription. Here is a dispensary, and near Ballintemple are two private lunatic asylums. Cittadella, belonging to Joshua Bull, Esq., was established by the late Dr. Hallaran, in 1798, and has secluded pleasure grounds for the use of the patients. Lindville belongs to Dr. Osborne, and is pleasantly situated in a demesne of 14 acres. A temperance society was established in 1835. At the village of Ballintemple, situated on this peninsula, the Knights Templars erected a large and handsome church in 1392, which, after the dissolution of that order, was granted, with its possessions, to Gill abbey. At what period it fell into decay is uncertain; the burial ground is still used. There are fragments of some ancient towers at Dundanion and Ring-Mahon, but nothing of their history is known.

BLACKROCK, a village, in the parish of MONKSTOWN, half-barony of RATHDOWN, county of DUBLIN, and province of LEINSTER, 4 miles (S. E.) from Dublin Castle j containing 2050 inhabitants. This place, which is situated on the southern shore of Dublin bay, consists of one principal street extending along the road from Dublin to the head of the village, and continued along the two roads which meet there from Kingstown, also of several minor streets and avenues, containing altogether 308 houses irregularly built, of which some are in pleasant and retired situations. The village itself possesses few pleasing features, but the country around it is beautifully diversified, and the immediate vicinity is embellished with numerous detached villas surrounded with pleasure grounds disposed with much taste. Maritimo, the marine villa of Lord Cloncurry, and Blackrock House, the residence of the Rev. Sir Harcourt Lees, Bart., are beautifully situated; the Dublin and Kingstown railway passes through the grounds of both these seats. Carysfort House, the villa of the Right Hon. W. Saurin, commands a fine view of the sea and of the mountains in the neighbourhood; Newtown House, belonging to W. Hodgins, Esq., is finely situated, and from the rear is a noble view of the bay of Dublin. The other principal seats are Montpelier House, that of J. Duckett, Esq.; Mount Temple, of E. Brewster, Esq.; Frescati Lodge, of H. Cole, Esq.; Field Villa, of H. C. Field, Esq.; and Laurel Hill, of the Rev. Hugh White. Frescati, formerly the seat of the Fitzgerald family, a spacious mansion erected by the mother of Lord Thomas Fitzgerald, called "Silken Thomas," is now divided into four separate dwellings, and occupied by respectable families. The facilities for sea-bathing render this a place of great resort during the summer months; several respectable boarding-houses have been opened for the accommodation of visitors; and an excellent hotel, called Seapoint House, has been built and fitted up for the reception of

families. Baths have been constructed by the Dublin and Kingstown Railway Company, on the side of the railway embankment, which passes along the sea-shore close to the village, and to these access is obtained by a handsome foot bridge from the high ground. An elegant bridge has been built over the railway, which passes close under Seapoint House, affording the inmates a facility of access to a boat pier on the opposite side. In the centre of the village is a large block of granite, on which are the remains of an ancient cross; to this spot, which is the southern extremity of the city of Dublin, the lord mayor, -with the civic authorities, proceeds when perambulating the boundaries of his jurisdiction. The twopenny post has three deliveries daily from the metropolis; and in addition to the constant railway communication with the city, numerous cars are stationed here, plying in all directions. There is an Episcopal chapel in Carysfort avenue; it was formerly a dissenting place of worship, but was purchased a few years since, and endowed with £1000 from a fund bequeathed by Lord Powerscourt; the chaplain is appointed by the trustees. In the R. C. divisions this place forms part of the union of Booterstown; the chapel, situated in the village, was built in 1822, by subscription, at an expense of £750. A nunnery of Carmelite sisters was established in 1822, consisting of a superior, 20 professed nuns, and three lay sisters; the ladies of this convent support a school for the gratuitous instruction of 120 girls, who are also clothed annually at Christmas. A school for boys was built in 1822, by subscription, and is supported by collections at charity sermons; and a girls' school was erected in 1827, chiefly at the expense of the Rev. J. McCormick, R. C. clergyman, by whom it is partly supported. A savings' bank has been established.—See MONKSTOWN.

BLACKROCK, a village, in the parish of HAGGARDSTOWN, barony of UPPER DUNDALK, county of LOUTH, and province of LEINSTER, 2 miles (E.) from Dundalk; containing 434 inhabitants. This place is situated on the bay of Dundalk, and contains about 80 houses, which are neatly built. The beach is smooth and soft, and peculiarly adapted to sea-bathing; and, if due accommodation were provided for visitors, it might become a watering-place of general attraction. It is at present much frequented, during the summer season, by the farmers of the inland counties, both for the purposes of bathing and drinking the sea-water. Alexander Shelton, Esq., of Dundalk, has a beautiful marine villa here.—See HAGGARDSTOWN.

BLACKWATER, a village, in the parish of KILCROHANE, barony of DUNKERRON, county of KERRY, and province of MUNSTER, 6 miles (W.) from Kenmare, on the road from that place to Sneem: the population is returned with the parish. This small village is romantically situated on the west bank of a river of the same name, that issues from Lough Brinn, situated among the mountains, and after separating the parishes of Kilcrohane and Templenoe, flows into the estuary of Kenmare river. The banks of the Blackwater are richly clothed with wood on each side, and are so steep and lofty that the bridge across is upwards of sixty feet above the water. The river immediately beneath and above the bridge is confined in a narrow channel, and rushes over rocks in numerous cascades, while below it expands to a considerable breadth, and forms a deep

basin, in which vessels may lie in safety. The bridge of two narrow and lofty arches, the salmon-leap beneath, and the richly wooded banks on each side, form a highly picturesque and interesting scene. This place is a favourite resort for salmon fly-fishing, permission for which is always granted by the proprietor on a proper application; but there is no accommodation for the angler nearer than Kenmare, where, however, there is a very good and commodious hotel. At the mouth of the Blackwater is a salmon fishery, where more than 100 fine fish are sometimes taken at a haul: it is chiefly the property of the Rev. Denis Mahony, of Dromore Castle. Fairs are held here in July and December; and petty sessions for the Blackwater district are held monthly, at Clover Field, in the adjoining parish of Templenoe.—See KILCROHANE.

BLACKWATER, a village, partly in the parish of BALLYVALDEN, and partly in that of KILLELY or KILLILA, barony of BALLAGHKEEN, county of WEXFORD, and province of LEINSTER, 7 miles (N. E. by N.) from Wexford; containing 58 houses and 255 inhabitants. It is situated on the old coast road from Wexford to Dublin, about a mile from the shore of St. George's channel; there is also a direct road hence to Ermiscorthy, about eight miles distant. Fairs are held on March 25th, May 12th, June 1st, Aug. 10th, and Nov. 10th. It is a station both of the constabulary police and the coast-guard: the latter, which is one of the eight comprised in the district of Gorey, has a detachment at Curracloe. The R. C. chapel of the district is situated in the village.

BLACKWATERTOWN, a post-town, in that part of the parish of CLONFEACLE which is in the barony of ARMAGH, county of ARMAGH, and province of ULSTER, 5 miles (N. N. W.) from Armagh, and 70 (N. N. W.) from Dublin 5 containing 103 houses and 528 inhabitants. This place is situated on the old road from Armagh to Dungannon, and on the river Blackwater, from which it takes its name; it is connected by a stone bridge of three arches with the old village of Clonfeacle, now forming part of the town. During the rebellion of the Earl of Tyrone, in the reign of Elizabeth, an English garrison was placed here to check the incursions of that chieftain, who, under a plea of some injuries done to his party by the English, in 1595, attacked and expelled the garrison, and obtained possession of the fortress, which he afterwards destroyed and abandoned on the approach of Sir John Norris. In 1596 the Earl covenanted to rebuild it, and to supply an English garrison to be then stationed in it with all necessities, as one of the conditions upon which peace was granted to him by the queen. In the following year the English forces, under Lord-Deputy Borough, assaulted the place and easily took possession; but the insurgents soon reappeared, and commenced an attack; and though the further progress of the war was prevented by the death of the general, yet a strong English garrison was stationed here as a frontier post. Tyrone was once more compelled to agree to repair the fort and bridge, and to supply the garrison; but he shortly after attacked the former with the greatest vigour; and as the works were weak and imperfect, the assailants were repulsed only by the determined valour of the garrison. The earl afterwards attempted to reduce it by famine; and the besieged were driven to the last extremities, when Sir Henry Bagnall, with the English

army of about 5000 infantry and cavalry, and some loyal Irish clans, marched to their relief. This force, however, suffered a total defeat between Armagh and the Black water, and the fortress was immediately surrendered to the enemy, though it was soon after recovered-

This town, from its situation on the Blackwater, carries on a considerable trade in the export of corn and potatoes, of which great quantities are annually shipped to Belfast and Newry, and in the importation of coal and timber. Sloops of 50 tons' burden can deliver their cargoes at the quay; and the Ulster Canal, which is now in progress, passes close to the town. There is an extensive bleach-green at Tullydoey, belonging to Messrs. Eyre; and the extensive spirit and corn stores of Mr. Hanna furnish an abundant supply for the neighbourhood. Fairs are held on the second Wednesday in every month throughout the year; and a constabulary police force is stationed here. Tullydoey, the seat of J. Eyre Jackson, Esq., and also the residence of T. Eyre, Esq., are within a short distance of the town. There is a place of worship for Wesleyan Methodists, also a dispensary. On the western side of the river is the ancient and extensive cemetery of Clonfeacle, the church of which being in ruins, another was erected at Benburb, which is now the parish church. Opposite to the town are vestiges of a fort, by some called the Blackwater fort, in the attempt to take which Sir Henry Bagnall lost his life; and by others supposed to have been the strong fortress of the Earl of Tyrone, and one of those for which he stipulated when he obtained a patent of favour from Queen Elizabeth.—See CLONFEACLE.

BLANCHARDSTOWN, a village, in the parish and barony of CASTLEKNOCK, county of DUBLIN, and province of LEINSTER, 4 miles (N. W.) from Dublin, on the road to Navan; containing 57 houses and 342 inhabitants. It is within the limits of the Dublin twopenny post delivery; and a constabulary police station has been established, in the barrack of which petty sessions for the district are held the second Monday in every month. The R. C. parochial chapel is situated here; also the Cabra nunnery, in which a school of 200 girls is maintained by the nuns, a few of the children paying a penny weekly merely to ensure their attendance; there is also a school for children of both sexes.—See CASTLEKNOCK.

BLANCHFIELDSTOWN, or BLANCHVILLES-KILL, a parish, in the barony of GOWRAN, county of KILKENNY, and province of LEINSTER, 2 miles (W. by S.) from Gowran; containing 224 inhabitants. This small parish, is situated near the mail coach road from Dublin to Cork, by way of Kilkenny, and comprises 660 statute acres: the land is good and is principally under tillage, and there is plenty of limestone. Blanchvilles-town, situated in a very neat demesne containing some fine timber, is the property of Major-Gen. Sir J. Kearney, and is held on lease by the Rev. Theobald Butler. It is a vicarage, in the diocese of Ossory, and forms part of the union of Kilfane and corps of the archdeaconry; the rectory is appropriate to the vicars choral of Christchurch, Dublin. The tithes amount to £69. 10. per annum, of which £46. 6. 8. is payable to the vicars choral, and £23. 3. 4. to the archdeacon. In the R. C. divisions it is included in the union or district of Gowran. There are some remains of the old church at Blanchvilleskill.

BLARIS.—See LISBURN.

BLARNEY, a village, in the parish of GARRY-CLOYNE, barony of EAST MUSKERRY, county of CORK, and province of MUNSTER, 5 miles (N. W. by W.) from Cork; containing 417 inhabitants. It is situated on a river of the same name, over which is a handsome bridge of three arches, on the road from Cork to Kanturk, and comprises 57 houses, which are small but well built and slated. The noted castle of Blarney was built in 1446, by Cormac M<sup>c</sup>Carthy, surnamed Laidir, who was descended in a direct line from the hereditary kings of Desmond or South Munster, and was equally distinguished by his extraordinary strength and feats of chivalry as by elegance and grace both of body and mind. It is situated on an isolated rock of limestone rising boldly over the junction of the rivers Blarney and Comane, and is the third castle occupying the site: the first was rather a hunting post of Dermot M<sup>c</sup>Carthy, King of South Munster, and was built of timber; the second was built in the year 1200, and the present structure was raised on its foundations, which are still visible. In the reign of Elizabeth it was the strongest fortress in Munster, and at different periods withstood regular sieges, but was treacherously taken by Lord Broghill in 1646, and the army of King William demolished all the fortifications, leaving only the tower remaining. Donogh M<sup>c</sup>Carthy, who commanded the forces of Munster, was first summoned to parliament in the reign of Elizabeth by the title of Baron of Blarney; and Chas. II., in 1658, conferred the title of Earl of Clancarthy on the head of this family, the last of whom was dispossessed after the siege of Limerick; and the estate, comprising all Muskerry, was forfeited to the crown for the earl's adherence to the cause of Jas. II. On the sale of the forfeited lands in 1692, the Hollow Sword Blade Company purchased all the land around this place, and more than 3000 acres in the parish were allotted to a member of the Company, and are now held by his descendant, George Putland, Esq., of Dublin. Justin M<sup>c</sup>Carthy, of Carrignavar, the only lineal descendant of that family, holds a part of the ancient inheritance. The castle was purchased in 1701 by Sir James Jefferyes, governor of Cork, who soon after erected a large and handsome house in front of it, which was the family residence for many years, but is now a picturesque ruin. The top of the castle commands a very fine view over a rich undulating tract intersected by the rivers Blarney, Comane, and Scorthonac, and bounded on the north-west by the lofty chain of the Boggra mountains. On the east is the Comane bog, many years since an impenetrable wilderness, and the last receptacle for wolves in this part of the country: that river, which takes its name from its serpentine course, flows through the bog and joins the river Blarney under the walls of the castle; and their united waters receive a considerable accession from the Scorthonac, a rapid stream which rises in the Boggra mountains. The interest which both natives and strangers take in the castle arises more from a tradition connected with a stone in its north-eastern angle, about 20 feet from the top, than from any other circumstance: this stone, which bears an inscription in Latin recording the erection of the fortress, is called the "Blarney stone," and has given rise to the well known phrase of "Blarney," in reference to a notion that, if

any one kisses it, he will ever after have a cajoling tongue and the art of flattery or of telling lies with unblushing effrontery. Few, however, venture upon this ceremony, from the danger in being lowered down to the stone by a rope from an insecure battlement 132 feet high. The "groves of Blarney" are of considerable extent and very interesting; and beneath the castle are some spacious natural caves, one of which was converted into a dungeon by some of its early proprietors: it is entered by a very strong door, near which is a solitary window scarcely admitting a ray of light, and there are several massive iron rings and bolts yet remaining. Stalactites and stalagmites of beautiful formation and very compact are found in these caves.

The village, though now of little importance, was once the most thriving in the county, and between the years 1765 and 1782, when the linen manufacture was carried on, had not less than 13 mills in operation, erected by St. John Jefferyes, Esq., at an expense of about £20,000. The cotton trade was afterwards introduced and flourished for a time, but has decayed; and the only establishments now in operation are a spinning-mill belonging to M. Mahony, Esq., in which about 120 persons are employed in spinning and dyeing woollen yarn for the extensive camlet manufactory in Cork; and a paper-mill, erected by G. Jenkins, Esq., which employs about 170 persons. St. John Jefferyes, Esq., the proprietor of the village, has it in contemplation to rebuild it on an enlarged and improved plan. Just above it stands the parish church, which was repaired and enlarged in 1835, and is a very neat edifice. Fairs are held on Sept. 18th and Nov. 11th; here is a station of the constabulary police; and petty sessions are held on alternate Tuesdays. A national school, capable of accommodating 500 children, was built in 1836, at an expense of £300, of which the Commissioners gave £90, the parishioners £11, and the Rev. M. Horgan, P.P., gave the remainder; and there is a dispensary.—See GARRY-CLOYN'E.

BLASQUET ISLANDS, also called BLASQUES or FERRITER'S ISLANDS, lying off the shore of the parish of DONQUIN, barony of CORKAGUINEY, county of KERRY, and province of MUNSTER, 10 miles (W.S. W.) from Dingle; the population is returned with Donquin. These islands were granted by the Earl of Desmond to the family of Ferriter, but were forfeited to the Crown by their joining in the rebellion of that nobleman, and in 1586 were granted, with other possessions, to George Stone and Cornelius Champion; they were afterwards purchased by Sir Richard Boyle, ancestor of the present proprietor, the Earl of Cork. They are rated for the county cess with the parish of Donquin, but for tithes with that of Ballinvohir, on the northern shore of Dingle bay. In September, 1588, part of the Spanish Armada, consisting of the admiral's ship the St. John, a large ship of 1000 tons called "Our Lady of the Rosary," and some smaller vessels, came into the Sound in distress. Our Lady of the Rosary struck on a rock and was wrecked, and of 500 persons on board, among whom were the Prince of Asculé and 100 gentlemen, only the pilot's son was saved: a violent storm soon after dispersed the rest of the ships. The islands, which are the most westerly on the coast of Ireland, are situated in Lat. 52° 6' 40" (N.), and Lon. 10° 33' (W.), as taken from the southern point of the Great Blasquet; they are

twelve in number, including those which are mere rocks, and extend 2½ miles W. by S. The largest is called the Great Blasquet or Innismore, and is nearly two miles from the main land: it is about three miles in length, and is elevated mountain ground, with some arable land towards the north-east extremity: ten families reside upon it at present, and there are the ruins of a very ancient church, with a burial-ground. The second in size, and the southernmost, is Innismackilane, which lies about seven miles W. by S. from Dunmore, and is low and bleak, but yields a very rich herbage: it is the abode of two families, and contains the ruins of an ancient chapel with a burial-ground, and a small stone-roofed cell or hermitage, with the remains of several others. The third is Innisnebroe or Quern Island, so called from its resemblance to the old mill-stones called "querns." The fourth and most northern, called Innistuskard, is about an Irish mile in length: only one family resides on it, and there is a stone cell similar to that above noticed. Near the Great Island are three smaller, one of which is called Innisbeg or the Little island, and consists of about 16 acres of rich grazing land; the other two are of the same character, but not so large. Most of them are stocked with sheep and black cattle, and abound with rabbits and sea-fowl, of which the last breed in vast numbers on the stupendous pyramidal rock forming the eighth island, and situated four miles W. N. W. from the Great island, and are taken for their feathers: near this rock is another of a similar form but inferior height. Here are also numbers of hawks and eagles, the former of which were once held in great esteem for sporting; and a small bird, called by the Irish *gourder*, and said, to exceed the ortolan in deliciousness of flavour, appears to be peculiar to these islands. Smith, in his History of Cork, published in 1749, says that, for the space of 45 years before he visited the Great island, "neither man, woman, or child died on it."

BLENNERVILLE, a small sea-port town, in the parish of ANNAGH, barony of TRUGHENACKMY, county of KERRY, and province of MUNSTER, 1 mile (W.) from Tralee, containing 532 inhabitants. It is situated on the bay of Tralee, and consists chiefly of one street extending from a bridge over a small river which empties itself into the bay along the road to Dingle, and containing 88 houses, most of which are neatly built and roofed with slate. On the opposite side of the bay is an oyster bed, which with the fishery in the bay affords employment to a portion of the inhabitants. An extensive trade in corn is carried on with the port of Liverpool. Fairs are held on May 9th, Sept. 15th, Oct. 25th, and Dec. 19th; and there is a penny post daily between this place and Tralee. The Tralee ship canal, now in progress, will pass under the north end of the bridge and extend to the channel at a place called the Black rock; it is supposed that this work, when completed, will nearly annihilate the trade of Blennerville, which has hitherto been the port of Tralee. A portion of the slob on the east side of the bridge has been lately embanked by Mr. Blennerhasset, of this place. The parish church, a neat modern structure with a square tower, is situated in the town; as are also the Protestant and R. C. school-houses, and at Curragrague is a school under the trustees of Erasmus Smith's charity.—See ANNAGH.



BLESSINGTON (*St. Mary*), or BURGAGE, a market and post-town, and a parish, in the barony of LOWER TALBOTSTOWN, county of WICKLOW, and province of LEINSTER, 6½ miles (E. S. E.) from Naas, and 14 (S. S. W.) from Dublin; containing, with Burgage, 2677 inhabitants, of which number, 426 are in the town. This place is situated on the river Liffey, and on the high road from Dublin, by Baltinglass, to Wexford, Carlow, and Waterford. The town occupies a rising ground on the north-western confines of the county, and was built by Archbishop Boyle in the reign of Chas. II.: it consists only of one street, and contains about 50 houses, which are mostly of respectable appearance, and a good inn or hotel. Considerable improvement has taken place since the construction of the new turnpike road from Dublin to Carlow, by way of Baltinglass, in 1829, by which the Waterford mail and the Kilkenny day mail, and several coaches and cars to the counties of Wexford and Carlow, have been brought through it. The celebrated waterfall called Poul-a-Phuca, about three miles distant on the road to Baltinglass, and described under the head of Ballymore-Eustace, is generally visited from this place. The market is on Thursday; and fairs are held on May 12th, July 5th, and Nov. 12th. Here is a station of the constabulary police; and the chief officer of the peace preservation force resides in the town. The inhabitants were incorporated by charter of the 21st of Chas. II. (1669), granted to Michael Boyle, Archbishop of Dublin and Chancellor of Ireland, and certain forfeited lands assigned to him were at the same time erected into a manor, to be called the manor of Blessington. This charter empowered the archbishop to hold before the seneschal of the manor a court leet with view of frankpledge twice in the year; a court baron every three weeks, or less frequently, for claims not exceeding 40s.; and a court of record when and where he should think proper, with jurisdiction not exceeding £10: and prescribed the style, constitution, and mode of electing the officers of the corporation. The corporation was styled "The Sovereign, Bailiffs, and Burgesses of the Borough and Town of Blessington;" and consisted of a sovereign, two bailiffs, and twelve burgesses, with power to a majority to admit freemen and choose inferior officers, and the archbishop was authorised to appoint a recorder and town-clerk. The borough returned two members to the Irish parliament till the Union, when the £15,000 awarded as compensation for the loss of the franchise was paid to Arthur, Marquess of Downshire; the right of election was vested in the corporation at large, which from that period has been extinct. Petty sessions are held on alternate Saturdays; and the Marquess of Downshire, as proprietor of the town, has power to hold a manorial court for the recovery of small debts.

The parish, which, previously to the erection of the town and church in 1683, was called Burgage, comprises 17,570 statute acres. The land is chiefly under tillage and pasturage, and there are some large tracts of mountain waste, on which are turf bogs; the state of agriculture has considerably improved. The subsoil is chiefly limestone gravel; and the mountains abound with granite, which is quarried and sent to Dublin for public buildings. The Marquess of Downshire had a handsome mansion and demesne of 410 statute acres, with a deer park of 340 acres, all surrounded by a

wall, and situated on the right of the road from Dublin: the mansion was originally built by Primate Boyle, the last ecclesiastical chancellor of Ireland, who held his court of chancery here, and built houses for the six clerks, two of which yet remain; the interior was burnt by the insurgents in 1798 and has not been restored; the demesne is richly embellished with fine timber. About two miles from the town, on the road to Baltinglass, is Russborough, the elegant seat of the Earl of Miltown: the mansion, erected after a design by Mr. Cassels, architect of the Bank of Ireland, is in the Grecian style, and consists of a centre and two wings, connected by semicircular colonnades of alternated Ionic and Corinthian pillars, and presenting a noble façade of hewn stone 700 feet in extent; the interior is fitted up in a style of sumptuous magnificence; the floors of the principal apartments are of polished mahogany, and there is an extensive and valuable collection of paintings, chiefly of the Italian school, arranged in seven apartments appropriated to its reception: the demesne comprises 405 statute acres tastefully laid out and planted. Russellstown, the seat of J. Hornidge, Esq., is also in the parish. The living is a vicarage with Burgage, in the diocese of Dublin and Glendalough, to which the vicarages of Boystown and Kilbride were united by act of council in 1833, forming the vicarial union of Blessington, in the patronage of the Archbishop; the rectory is united to those of St. Andrew's and Ardree, and part of Lusk, together constituting the corps of the precentorship in the cathedral church of St. Patrick, Dublin. The tithes, including those of Burgage, amount to £218. 10., of which £120 is payable to the precentor, and the remainder to the vicar, and the gross tithes of the benefice amount to £210. 19. 5. The lands of Great Burgage, comprising 670a. 3r. 10p. statute measure, let on lease at a rental of £64. 12. 3¾., form part of the endowment of the precentorship. The church, a neat edifice with a lofty square tower, was erected at the expense of Primate Boyle, who also gave a ring of bells: it is neatly fitted up, and an organ was erected by the grandfather of the present Marquess of Downshire, who allows the organist a salary of £40 per ann., to which £10 was formerly added by the parish, and now by the new Ecclesiastical Board: a monument to the memory of the founder records his benefactions to the town, and the inscription concludes with the motto, "Abi, et fac tu similiter." During the disturbances of 1798 the church was used as a barrack. Viscount Blessington, a descendant of Primate Boyle, in 1736, endowed the living of Blessington, otherwise Burgage, with 130 statute acres of land in the adjoining parish of Tipperkevin, subject to the payment of £5 per annum by the incumbent to the school: there is neither glebe-house nor glebe. In the R. C. divisions this parish is partly included in the union or district of Blessington, partly in that of Blackditches, and partly in that of Ballymore-Eustace: the first union comprises also the parishes of Rathmore, Kilbride, and Kilteel, and contains three chapels, situated at Cross and Eadestown, in Rathmore, and at Kilbride. A neat building, the upper part of which is used as a girls' school, and the lower as a court for holding the petty sessions, with a house for the master and mistress, has been erected at an expense of £800 by the Marquess of Downshire, who allows a salary of £20 to the master and £10 to the mistress,

the latter of whom also receives the £5 payable by the incumbent: there are about 20 boys in the school, who are taught in a school-room a short distance from the building, and 30 girls. There are also five hedge schools in Blessington and Burgage, in which nearly 150 children are taught. A dispensary is supported in the customary manner. There are some ruins of the old church of Burgage, and in the churchyard are the remains of a castle, and on the outside is a very fine cross, hewn out of one large block of granite, and about 14 feet high. On the townland of Crosscool Harbour, near Liffey Cottage, are a burial-place and a holy well, the latter of which is much resorted to in June for its reputed efficacy in healing various diseases. On the townland of Three Castles are some remains of one of the ancient fortresses from which it has derived its name. Blessington gave the title of Earl to the family of Gardiner, now extinct; and Russborough gives the inferior titles of Viscount and Baron to the Earl of Mil-town.

BODENSTOWN, or BOWDENSTOWN, a parish, in the barony of NORTH NAAS, county of KILDARE, and province of LEINSTER,  $1\frac{1}{2}$  mile (S. W.) from Clane; containing, with part of the village of Sallins, 458 inhabitants. It is bounded on the east by the river Liffey, over which is a very curious stone bridge of five arches, all differently shaped. About three-fourths of the land are pasture and appropriated to the fattening of stock for the Dublin and Liverpool markets, and the remainder is under tillage, producing good crops: there is no waste land or bog, yet the supply of fuel is abundant. The Grand Canal, which passes close to the parish, facilitates the conveyance of corn and potatoes to the metropolis, from which manure is also obtained in abundance. The gentlemen's seats are Blackhall, that of P. Wolfe, Esq.; Castlesize, of I. Manders, Esq.; Little Rath, of Mr. R. Hall, occupying the site of an ancient intrenchment; and Sallins Lodge, near which stood the old castle of Sallins, the residence of Mr. S. Holt. The living is a vicarage, in the diocese of Kildare, with the perpetual curacy of Sherlockstown episcopally united, forming the union of Bodentown, in the patronage of the Bishop; the rectory is impropriate in the Earl of Mayo. The tithes amount to £90, of which £60 is payable to the impropiator and £30 to the vicar; and the tithes of the entire benefice amount to £65. There is no church, but a grant was made for the erection of one by the late Board of First Fruits; the Protestant parishioners attend the church of Clane. There is also no glebe-house: the glebe comprises 8 acres. In the R. C. divisions the parish forms part of the union or district of Kill. There is a pay school of about 10 children. The celebrated Theobald Wolfe Tone was a native of this parish, and lies in the same grave with his father in the churchyard.

BOHERBEE, or BOHERBUI, a village, in the parish of KILMEEN, barony of DUHALLOW, county of CORK and province of MUNSTER, 5 miles (W.) from Kanturk the population is returned with the parish. This place is situated on the new line of road recently constructed by Government, and leading from Roskeen-Bridge, through King-William's-town, to Castle-island. The village, from its advantageous situation on the road above mentioned, and also near the junction of the roads from Kanturk and Newmarket to Millstreet, promises to become a place of some importance. A police bar-

rack has been lately erected by Mr. W. Allen, for the accommodation of the constabulary force stationed here; and the R. C. parochial chapel, a large slated building recently erected, is situated in the village.—See KILMEEN.

BOHERLAHAN.—See ARDMAYLE.

BOHILLANE, or BOHOLANE, a parish, in the barony of IMOKILLY, county of CORK, and province of MUNSTER,  $2\frac{3}{4}$  miles (E.) from Cloyne; containing 487 inhabitants. It is situated on the road from Ballycotton to Castlemartyr, and comprises 1848 statute acres, as apportioned under the tithe act, and valued at £959 per annum. The land in general is tolerably good, and the greater part is under an improved system of tillage: in some places the soil is light, and rests on a substratum of clay-slate; in others, stiff and compact, occasionally abounding with springs; and in some, loose and shivery, absorbing great quantities of moisture. The living is a rector in the diocese of Cloyne, and in the patronage of the Bishop: the tithes amount to £191. 10.  $3\frac{1}{2}$ . There is no church; the Protestant inhabitants resort for divine service either to Itermorough or Cloyne. The ruins of the old church form a picturesque object: near them is a glebe of 12a. 2r. 36p., but there is no glebe-house. In the R. C. divisions this parish forms part of the union or district of Ballymacoda in Kilmacdonough.

BOHOE, a parish, partly in the barony of MAGHERABOY, but chiefly in that of CLANAWLEY, county of FERMANAGH, and province of ULSTER,  $5\frac{1}{2}$  miles (W.) from Enniskillen; containing 2581 inhabitants. It is situated on the road from Enniskillen to Sligo, and comprises, according to the Ordnance survey, 15,058½ statute acres, of which 6151¼ are in the barony of Magheraboy, and 8907¼ in that of Clanawley. The living is a rectory and vicarage, in the diocese of Clogher, and in the patronage of the Bishop: the tithes amount to £120. The church, a plain edifice, was erected by aid of a gift of £200 from the late Board of First Fruits, in 1777, and the Ecclesiastical Commissioners have recently granted £157. 10. for its repair. There is no glebe-house; the glebe comprises 142 acres. In the R. C. divisions the parish forms part of the union or district of Devenish or Derrygonelly, and also part of that of Innismacsaint; the chapel, an indifferent building, belongs to the union of Devenish. The parochial school is supported by an annual donation from the incumbent, aided by subscription; and affords instruction to about 50 boys and 30 girls; and there are four pay schools, in which are about 150 boys and 70 girls. The mountain of Belmore, in this parish, has an elevation of 1312, and that of Glenkeel 1223, feet above the level of the sea.

BOHOLA, or BUCHOLLA, a parish, in the barony of GALLEN, county of MAYO, and province of CONNATUGHT, 6 miles (S. by E.) from Foxford; containing 3658 inhabitants. It is situated on the river Gustien, and on the road from Swinford to Castlebar, and is principally under tillage; the mountain of Slieve Conn, which is within its limits, is cultivated to the very summit; there is some bog. The principal seats are Barley Hill, the residence of Bernard M'Manus, Esq.; Carragawn, of E. Deane, Esq.; and Rosslevin Castle, of H. Jordan, Esq. It is a vicarage, in the diocese of Achonry, and is part of the union of Templemore; the rectory is

improper in the representatives of the late Roger Palmer, Esq. The tithes amount to £374. 17. 8., of which one-half is payable to the impropriators, and the other to the vicar. The church is in ruins. The R. C. parish is co-extensive with that of the Established Church, and contains a chapel. There are two hedge schools, in which about 190 boys and 80 girls are educated.

**BOLIES**, a village, in the parish of **DULEEK**, barony of **UPPER DULEEK**, county of **MEATH**, and province of **LEINSTER**, 2 miles (S. W.) from Duleek, on the mail coach road from Dublin, through Duleek, to Belfast; containing 30 houses and 159 inhabitants.

**BOLINALEA**, or **BONELEA**, a village, in the parish of **RATHNEW**, barony of **NEWCASTLE**, county of **WICKLOW**, and province of **LEINSTER**, adjoining the post-town of Ashford, and containing about 80 houses and 476 inhabitants. It is situated on the old road from Newtown-Mount-Kennedy by Cronroe, to Rathdrum and is a place of great resort during the summer season, from its contiguity to some of the most varied and luxuriant scenery through which the river Vartrey flows, and with which the neighbouring district abounds. The fairs of Ashford are held at this village.—See **RATHNEW**.

**BOLY**, or **GALVOLY**, a parish, in the barony of **ELIOGARTY**, county of **TIPPERARY**, and province of **MUNSTER**,  $2\frac{1}{4}$  miles (S. S. E.) from Thurles; containing 426 inhabitants. This parish, which is also called Galbooly, and is situated on a branch of the river Suir, comprises 1268 statute acres, as apportioned under the tithe act, and valued at £1012 per annum. It is a vicarage, in the diocese of Cashel, and is part of the union of Borrisleigh and corps of the treasurer's office in the cathedral of Cashel; the rectory is impropriate in John Bagwell, Esq., a minor. The tithes amount to £110, which is equally divided between the impropriator and the treasurer. There is a parochial school, in which are about 70 boys and 30 girls.

**BONAFOBLE**.—See **MOVILLE**.

**BONLAHEY**, or **BUNLAHEY**, a village, in that part of the parish of **GRANARD** which is in the barony of **GRANARD**, county of **LONGFORD**, and province of **LEINSTER**, 3 miles (W. N. W.) from Granard, on the road to Ballinamuck; containing 65 dwellings and 299 inhabitants. Fairs are held on the 16th of May, July 26th, Oct. 15th, and Dec. 12th.—See **GRANARD**.

**BONMAHON**, a maritime village, in the parish of **BALLYLANEEN**, barony of **UPPERTHIRD**, county of **WATERFORD**, and province of **MUNSTER**, 3 miles (S.) from Kilmacthomas; containing 972 inhabitants. This place is situated on the coast of St. George's channel, and derives its name from the river Mahon, which rises in the Cumberagh mountains, and here falls into the sea. It is much frequented as a watering-place during the summer, and contains several neat private residences and convenient lodging-houses for the accommodation of visitors; and in the immediate vicinity are numerous houses built for persons employed in the mines. The beach is well adapted for bathing, and the village might be made a place of fashionable resort; but the land being principally the property of the College of Physicians, who cannot grant leases for more than 31 years, very little improvement has been made. The surrounding scenery is very pleasing, and a wooden bridge over

the Mahon adds much to its picturesque character. A new church, with a school-house adjoining, has been recently erected on the eastern side of the river, in the parish of Kilbarrymeadan; the school is supported by Lady Osborne. The valuable mines of this place and in the neighbourhood produce copper and lead, with a portion of silver; they have been worked from an early period, and veins have been opened in several parts and worked to a considerable extent. In 1745 a Company rented these mines from Lord Ranelagh. for a term of 31 years, under an agreement to give to his lordship one-eighth part of all the ore obtained; and the works were carried on with spirit for eight or ten years. They were subsequently worked by Mr. Wyse, who employed 300 men; and, in 1811, the Earl of Ormonde renewed the enterprise with every prospect of success, but, after a very large expenditure, was induced to desist; they are at present under the management of the Irish Mining Company. The veins are found in some parts of the rock within a few feet of the surface, and none have been worked to a greater depth than 25 yards. Copper ore is observed in many places along the beach. The principal mines are on the property of the Marquess of Ormonde, on the lands belonging to the see of Waterford, and on those of Lady Osborne and J. Power O'Shee, Esq.—See **BALLYLANEEN**.

**BONNECONLAN**.—See **KILGARVEY**.

**BONO WEN**.—See **BENOWEN**.

**BOOTERSTOWN**, a parish, in the half-barony of **RATHDOWN**, county of **DUBLIN**, and province of **LEINSTER**,  $3\frac{1}{4}$  miles (S. E.) from Dublin; containing 2875 inhabitants. This place is situated on the road from Dublin to Kingstown and Bray, and on the southern coast of Dublin bay, the shores of which here assume a most interesting and beautifully picturesque appearance. On the opposite side are the finely wooded lands of Clontarf, the mountainous ridge of Howth connected with the main land by a low sandy isthmus, and the islands of Ireland's Eye and Lambay. Of the other side the land swells into the romantic hill of Mount Anville, with slopes richly wooded and embellished with numerous handsome seats, and to the east are the projecting high grounds of the Blackrock covered to the water's edge with trees. The parish comprises 450 statute acres, as apportioned under the tithe act, and valued at £1589 per annum; the substratum is chiefly limestone and limestone gravel. Of the numerous handsome seats and villas, many of which are delightfully situated in highly embellished demesnes, commanding beautiful views of the bay of Dublin and of the mountains, the principal are Seamount, that of the Rt. Hon. J. Doherty, Chief Justice of the Court of Common Pleas; Sans Souci, of the late R. Roe, Esq.; Willow Park, of J. Ferrier, Esq.; Colonges, of I. M. D'Olier, Esq.; Rosemount, of C. Smith, Esq.; Rockville, of W. Murphy, Esq.; Sion Hill, of H. Lanauze, Esq.; Rockville House, of C. Hope, Esq.; Hermitage, of W. F. Mostyn, Esq.; Clareville, of Sir Ross Mahon, Bart.; Lota, of O'Gorman Mahon, Esq.; Chesterfield, of the Rev. W. Betty; Bellevue, of J. Gillman, Esq.; Church View, of H. Higinbotham, Esq.; Arbutus Lodge, of W. Cullen, Esq.; South Hill, of A. Beytagh, Esq.; Mount Merrion, of H. Staines, Esq.; Woodview, of Lady Waller; Marino, of the Rev. R. H. Nixon; Brook Lawn, of J. McCullagh, Esq.; Graceville, of J. Woods, Esq.; Albion Cottage, of J. C. Bacon,

Esq. j Baymount, of Capt. Cockburn; Mereview, of T. Clinch, Esq.; Woodbine Cottage, of Capt. M<sup>c</sup>Naghton; and Waltham, of A. Ormsby, Esq. The village, with those of Williamstown and Blackrock, nearly forms a continuous extent of town; and within the parish are the avenues of Merrton, Cross, Sydney and Williamstown, in each of which are rows of neat houses, with numerous detached villas. This place is much frequented during the summer season on account of its facilities for sea-bathing and its fine strand of smooth sand; numerous lodging-houses have been prepared for the accommodation of visitors; and a cross embankment communicating with the railway, which is carried on an embankment through the sea in front of the town, at a short distance from high water mark, has been constructed for their convenience. The twopenny post has three deliveries daily from the metropolis, and a constant and rapid communication with the city is maintained by the railway and by cars, which ply in both directions.

The living is a perpetual curacy, in the diocese of Dublin, erected out of the parish of Donnybrook by act of council in 1821, and in the patronage of the Archdeacon of Dublin; the rectory forms part of the corps of the archdeaconry. The tithes amount to £65. 0.2., the whole of which is payable to the archdeacon, who allows the perpetual curate £1.6 per annum; the curacy was also endowed by the late Earl of Pembroke with £1000, since invested in ground rents now producing £73.16.10. The church is a handsome structure, in the later English style, with a square embattled tower with crocketed pinnacles at the angles, and surmounted by a lofty spire; the walls are strengthened with buttresses terminating in pinnacles, and crowned with an embattled parapet. It was erected in 1824, on a piece of ground given by the late Earl of Pembroke in Cross Avenue, at an expense of £5000, of which sum, £2700 was a gift from the late Board of First Fruits; and contains neat monuments to James Digges Latouche and Richard Verschoyle, Esqrs. In the R. C. divisions this parish forms the head of a union or district including also parts of the parishes of Donnybrook, Kill, Monkstown, Rathfarnham, Stillorgan, and Taney. The chapel is a spacious and handsome edifice, erected at the sole expense of the late Earl Fitzwilliam; there are also chapels at Blackrock and Dundrum. A neat parochial school-house, with apartments for a master and mistress, was built in 1826, near the church, at an expense of £600, defrayed by subscription; and an infants' school was built adjoining the former in 1833, in which is kept a parochial lending library; these schools are supported by subscription and collections at charity sermons. In connection with the R. C. chapel is a girls' school, to which Mrs. Verschoyle contributes £20 per annum. Here is a dispensary; and a Dorcas Society is supported by subscription and collections at charity sermons.

BORDWELL, a parish, in the barony of UPPER OSSORY, QUEEN'S county, and province of LEINSTER, 2¾ miles (N. E.) from Rathdowney; containing S69 inhabitants. It is situated on the road from Abbeyleix to Templemore, and comprises 2549 statute acres, as apportioned under the tithe act. The state of agriculture is improving; there is a small quantity of bog; and limestone is quarried in the parish. The principal seats are Grantstown, the residence of R. Vicars, Esq. 3 Cool-

fin, of T. Roe, Esq.; and Fernville, of—Palmer, Esq. The living is a rectory and vicarage, in the diocese of Ossory, and in the patronage of the Bishop: the tithes amount to £137. 10. The church is in ruins, and divine service is performed in the school-house. There is neither glebe-house nor glebe. In the R. C. divisions the parish forms part of the union or district of Aghavoe; the chapel is a large building. The parochial school is supported by subscription, aided by annual donations from Lord Lorton, the rector, Mr. Roe, and others; and at Fox Rock is a National school; in these schools are about 50 boys and 30 girls. At Grantstown and at Kilbredy are the ruins of old castles.

BORRIS, or BORRIS-IDRONE, a village, in the parish of CLONAGOOSE, barony of IDRONE EAST, county of CARLOW, and province of LEINSTER, 3 miles (S. E.) from Goresbridge; containing 67 L inhabitants. This place is situated near the river Barrow, on the road from Carlow to Ross: it has a patent for a market on Friday, "which is not held, and a penny post to Goresbridge. Borris House, the noble seat of the late T. Kavanagh, Esq., is situated in an extensive and richly wooded demesne, and commands fine views terminated on the south-east by the imposing range of the Blackstairs mountains. This mansion, which externally exhibits the appearance of an English baronial residence of the 16th century, while every advantage of convenience and splendour is secured within, has been for ages the chief residence of the posterity of Donald Kavanagh, natural son of Mac Murrough, last King of Leinster, whose name and authority he subsequently assumed. In 1642, being garrisoned by the parliamentarians, it was besieged by the Irish, and with difficulty the garrison was relieved and reinforced by Sir C. Coote. In the disturbances of 1798 it sustained two attacks; first, on May 24th, when the insurgents were repulsed by Capt. Kavanagh's yeomanry corps, with the loss of 50 killed and wounded; and afterwards on June 12th, from a detachment sent against it from Vinegar Hill, on which occasion it was defended with great bravery by a party of the Donegal militia, who compelled the assailants, after burning the out-offices and destroying some houses in Borris, to retire with considerable loss. At Kilcamney, in the vicinity, an action was also fought, in which the insurgents were routed with the loss of their stores by the king's forces under Sir C. Asgill. Petty sessions are held here every alternate Thursday, and road sessions occasionally: the court-house was lately erected by Mr. Kavanagh. This is a chief constabulary police station; and there is a small barrack for the accommodation of about 30 men. Fairs for cattle, sheep, pigs, &c, are held on Jan. 1st, Feb. 5th, May 1st, July 2nd, Aug. 15th, Oct. 4th, and Nov. 14th, and four more fairs have been lately obtained; that in July is a considerable fair for wool. Attached to Borris House is a very handsome private chapel, erected by the late Mr. Kavanagh, and open to the inhabitants. In the R. C. divisions this place is the head of a union or district comprising parts of the parishes of Clonagoose, Ullard (county of Kilkenny), St. Mullins, and Ballyellin, and the whole of that of Kiltannel: the parochial chapel is a handsome edifice, lately built at an expense of £2000. There is a school, in which 150 boys and 90 girls are taught: the school-house is a commodious building, erected and fitted up by local contributions amounting to £274. 5, 6.,

## BOR

and a grant of £97. 5. 6. from the National Board. A dispensary is maintained in the customary manner; and there is an institution called the Borris Benevolent Society, established about eight years, to which the payment of one shilling monthly entitles each member, in case of sickness, to a weekly allowance of 5s. for the first three months, and of 2s. 6d. afterwards so long as he shall continue sick. At Borris House is preserved the "*Figeen*," a curious ornament of silver and tin, found on the demesne; and an ancient horn and a casket, called the *Liath-Mersicith*, esteemed among the most valuable curiosities in the museum of Trinity College, Dublin, are relics which formerly belonged to the Kavanaghs.—See CLONAGOOSE.

BORRIS, QUEEN'S county. — See MARYBOROUGH.

BORRIS - IN - OSSORY. — See BURROS-IN-OSSORY.

BORRISLEIGH, or TWO-MILE BURRIS, a parish, in the barony of ELIOGARTY, county of TIPPERARY, and province of MUNSTER, 3½ miles (S. S. E.) from Thurles; containing, with the town of Littleton, 3020 inhabitants. This parish is situated at the junction of the roads leading respectively from Johnstown to Cashel, and from Killenaule and Thurles to New Birmingham; it comprises 7988 statute acres, as applotted under the tithe act, and valued at £5702 per annum. Within its limits is a small portion of the Bog of Allen, and the river Liscaheen forms a boundary between it and the parish of Ballymoreen. The village, which is small, is the property of Sir Hugh Nugent O'Reilly, and is only remarkable for the ruins of a church and castle, and the remains of a Danish fort, all within a few yards of each other. The living is a rectory, in the diocese of Cashel, united from a period prior to any known record to the vicarages of Boly or Galvoly and Drom, and to the chapelry of Leogh, together constituting the union of Borrisleigh and the corps of the treasurer'ship in the cathedral of Cashel, in the patronage of the Archbishop: the tithes amount to £600, and of the benefice to £738. 1. 6½. The church is a handsome edifice, partly in the later English style, and was enlarged by aid of a loan of £1000 from the late Board of First Fruits, in 1820; and another loan of £923 was granted for its repair in 1828. There is a glebe-house, with a glebe of 30 acres, the latter subject to a rent; in the parish of Drom is also a glebe of 42a. 1r. 19p., statute measure, leased at £30. 9. 3., with a renewal fine of £6.10. per annum. In the R. C. divisions this parish forms part of the union or district of Moykarkey. The parochial school is supported by the rector, who contributes £20 per annum; and another school is maintained by private subscription. In these schools about 90 boys and 50 girls are instructed; and there are three pay schools, in which are about 100 boys and 80 girls.—See LITTLETON.

BORRISMORE, a townland, in the parish of URLINGFORD, barony of GALMOY, county of KILKENNY, and province of LEINSTER, 4 miles (W. by N.) from Freshford: the population is returned with the parish. This place anciently formed part of the possessions of the abbey of Jerpoint: it contains 2037 statute acres, as applotted under the tithe act, for which the composition amounts to £83. 2. 5. per annum, appropriate to the benefice of Burnchurch, in the diocese of Ossory.

VOL. I.—217

## BOV

BORRIS-O'-KANE.—See BURRIS-O'-KANE.

BOTHON.—See BUTTEVANT.

BOURNEY, or BOURCHIN, a parish, in the barony of IKERRIN, county of TIPPERARY, and province of MUNSTER, 4½ miles (S. E.) from Roscrea; containing 4061 inhabitants. This parish is situated between the mail coach road from Dublin to Limerick, and the public road from Roscrea to Templemore; and comprises more than 9700 statute acres. The rivers Nore and Suir have their rise here in the side of the mountain of Benduff, their respective sources not being more than half a mile distant from each other; the Nore pursues nearly a direct course through this parish and Corbally into Burros-in-Ossory; the Suir forms the southern boundary of the parish. Dangan Lodge is the seat of J. Middleton, Esq.; Derrylahan, of J. Mason, Esq.; Mount Fresco, of Horatio Lloyd, Esq.; and Lorn Park, of G. Roe, Esq. Here is a station of the constabulary police. The living is a vicarage, in the diocese of Killaloe, to which the rectory and vicarage of Burrisnefarney were united by act of council, forming the union of Bourney, in the patronage of the Bishop; the rectory is impropriate in the Marquess of Ormonde. The tithes amount to £550, of which £350 is payable to the impropriator, and £200 to the vicar; and the gross tithes of the union payable to the incumbent amount to £384. 12. 4. The church is a plain building, for the repairs of which the Ecclesiastical Commissioners have recently granted £246. 8. 9. The glebe-house was built by aid of a gift of £350 and a loan of £450, in 1814, from the late Board of First Fruits: the glebe comprises about six acres in four detached portions in this parish. In the R. C. divisions the parish is the head of a union or district, which comprises also the parishes of Burrisnefarney and Corbally, and contains four chapels, all neat buildings, of which the principal is situated at Clonakenny, in this parish. There is a place of worship for the Society of Friends at Knockbally Meagher. The parochial schools afford instruction to about 40 boys and 40 girls; and there are also four private pay schools, in which are about 170 children. At Boulebane, Bawnmadrum, and Clonakenny are considerable remains of ancient castles; the first two are situated on an eminence very near each other.

BOVEVAGH, a parish, in the barony of KENAUGHT, county of LONDONDERRY, and province of ULSTER, 2 miles (N.) from Dungiven; containing 5552 inhabitants. At this place, anciently called *Boith-Medhbha*, a monastery was founded in 557 by St. Columb, of which Aidan, nephew of St. Patrick, was the first abbot. This establishment was situated on the western bank of the river Roe, and continued to flourish for some years, but was plundered and destroyed by the Danes, and was never afterwards rebuilt. The parish is intersected by two roads, one on each side of the river, leading from Dungiven to Newtownlimavady; and, according to the Ordnance survey, comprises 18,596 statute acres. The land is generally fertile, but the soil is very variable, passing through all the gradations from light sand to stiff clay and marl: on the banks of the river it is gravelly and remarkably productive. The system of agriculture is greatly improved; there is scarcely any mountain or waste land, and the bogs are mostly worked out and reclaimed. The geological features of the parish are highly

Ff

## BOW

interesting: the strata are laid open to view in the river and the several streams; the most valuable of those hitherto worked is the freestone, which is found in several parts, and of which the principal quarry is at Ballyhargan. From this quarry was procured the stone used in building the palace of Ballyscullion, the magnificent portico of which was removed to St. George's church, at Belfast; the stone found here is easily worked, but hardens by exposure to the air, and is of very good colour. Indications of manganese are also observable, and the beautiful pebbles called Dungiven crystals are frequently found. The weaving of linen cloth is carried on in many of the farm-houses and cottages. There are several seats, the principal of which are Streth House, the residence of Mrs. Edwards; Ballyhargan, of W. Osborne, Esq.; Ardenariff, of W. Douglas, Esq.; and Camnish House, of the Rev. Mr. Kidd.

The living is a rectory, in the diocese of Derry, and in the patronage of the Bishop: the tithes amount to £580. The church is a large and handsome edifice, in the later English style, with a lofty square tower crowned with pinnacles; it was erected in 1823, by aid of a gift of £300 from the late Board of First Fruits, and is situated on the west bank of the Roe, about a quarter of a mile from the site of the old church, which had fallen to decay some years previously. The glebe-house, a large and well-built residence, is situated on the east bank of the river: the glebe comprises 79 acres of fertile land. In the R. C. divisions this parish forms part of the union or district of Banagher, and contains two chapels, one at Derrylane, where service is performed every alternate Sunday, and the other at Ballymoney. There is a place of worship at Camnish for Presbyterians in connection with the Synod of Ulster, of the second class. The male and female parochial school at Burnfoot is aided by an annual donation from the rector, and was endowed with half an acre of land by Mr. Edwards; the school-house, a good building of stone, was erected at an expense of £110, of which £50 was granted from the lord-lieutenant's fund, and the remainder raised by subscription. At Drumneesy is a male and female school, aided by the rector, who also contributes to the support of an infants' school at Bovevagh. In these schools are about 260 children; and there are six private schools, in which are about 280 children, and five Sunday schools. Near the old church is an artificial cave, 82 yards in length, with several galleries branching from it in different directions. About a mile north-east of the church is an upright stone, near which, according to tradition, a battle was fought, but which may probably be part of a cromlech, as there are other stones and vestiges of a druidical circle near the spot.

BOW, or BOA, ISLAND, partly in the parish of TEMPLECARNE, and partly in that of DRUMKEERAN, barony of LURG, county of FERMANAGH, and province of ULSTER, 2 miles (S.) from Pettigo; containing 382 inhabitants. This island, situated in the upper portion of the lower Lough Erne, comprises, according to the Ordnance survey, 1342 statute acres, of which nearly 787 are in Drumkeeran, and the remainder in the parish of Templecarne. The land is good, and the island is divided into a number of small farms varying from two to forty acres. There is a fine quarry of freestone. In the townland of Caldragh is a burial-ground.

## BOY

BOYANAGH, a parish, partly in the barony of TYAQUIN, but chiefly in that of HALF-BALLYMOE, county of GALWAY, and province of CONNATJIGHT,  $6\frac{3}{4}$  miles (E. by N.) from Dunmore; containing 4861 inhabitants. It is situated on the road from Dunmore to Castlereagh, and comprises 13,840 statute acres, a large extent of which is waste land and bog. Here are two oatmeal-mills, and limestone is abundant. Springfield is the seat of W. McDermot, Esq.; Ashfield, of I. Kelly, Esq.; Clondoyle, of B. Kelly, Esq.; and Lakeview, of I. O'Flynn, Esq. It is a vicarage, in the diocese of Tuam, and is part of the union of Kilkerrin; the rectory forms part of the union and corps of the deanery of Tuam: the tithes amount to £185, of which £120 is payable to the dean, and £65 to the incumbent. The church is in ruins, but the ground is still used for burials. In the R. C. divisions it is the head of a union or district, also called Glanamada, comprising the parishes of Boyanagh and Templetogether; there is a chapel in each, of which that of Boyanagh is situated at Kelnalag. A school, in which about 80 boys and 10 girls are taught, is supported by Lord Fitzgerald 5 and there are three private pay schools, in which are about 280 boys and 50 girls.

BOYLE, a corporate, market, and post-town, and a parish, in the barony of BOYLE, county of ROSCOMMON, and province of CONNAUGHT,  $19\frac{1}{4}$  miles (S. S. E.) from Sligo, and  $84\frac{1}{2}$  miles (W. N.W.) from Dublin; containing 12,597 inhabitants, of which number, 3433 are in the town. This place had its origin in the foundation of a religious establishment, in 1148, at Grelacdinach, which, after several removals, was finally settled here in 1161, by Maurice O'Dubhay, the third in succession to Peter Mordha, its first abbot, who was promoted to the see of Clonfert, and was drowned in the Shannon in 1171. The abbey, which was dedicated to the Blessed Virgin, was founded for brethren of the Cistercian order of St. Bernard, and as a dependency of the great abbey of Mellifont, in the county of Louth. In 1197, Cornelius Mac Dermot, King of Moylurg (which included the greater part, if not the whole, of the barony of Boyle), died here in the habit of the order, and was interred within the precincts of the abbey. The English forces, commanded by the lords-justices Maurice Fitzgerald and Mac William, in 1235, encamped within the walls of the monastery, seized upon every thing belonging to it, and stripped the monks of their habits, to punish them for their endeavours to assist the King of Connaught. It was pillaged by Rory O'More, in 1315, but continued to flourish till the dissolution, and in 1569 was given by Queen Elizabeth to Patrick Cusacke, of Gerrardstown, in the county of Meath, by whom, or by a lay proprietor who afterwards succeeded him, it was forfeited. In 1589 it was granted to William Usher, on a lease of 21 years, at a rent of £14. 16. 4. per annum; and in 1595 it was besieged by the Earl of Tyrone with an army of 2300 Scottish Highlanders and Irish. In the 2nd, 4th, and 9th years of the reign of James I., inquisitions were made to ascertain its possessions; and in 1603 it was given to Sir John King, ancestor of the present Earl of Kingston and Viscount Lorton, which grant was, about 15 years afterwards, confirmed by another, which conferred also the privilege of holding courts leet and baron.

The town, which is the largest in the northern part of the county, and one of the principal within its limits,

is situated on the river Boyle, which flows from Lough Gara into Lough Key, and on the mail coach road to Sligo. It is divided into two parts by the river, towards which the ground slopes precipitously on both sides; the older part extends up the acclivity on the north side, and the more modern portion stretches in a direction parallel with the north-west bank of the river, above the bridge; the most recent and improved part is on the south side of the bridge, ascending the hill and forming a crescent on its summit. The old bridge, an inconvenient structure, which connected these parts of the town, and on which was a statue of William III., has been taken down and replaced by a handsome structure of three arches, 100 feet long and 42 feet wide; the span of the principal arch is 30 feet, and the lightness and beauty of the design add greatly to the appearance of the town; it was erected at an expense of £500, one half of which was paid by the county and the other by Lord Lorton. Another bridge of a single arch, 50 feet in span, was thrown across the river in 1817; and below it there is a third, of five small arches. The old mansion of the Kingston family has been converted into infantry barracks for 12 officers and 260 non-commissioned officers and privates, with stabling for 5 horses and an hospital for 30 invalids. The principal street is on the line of approach from the new bridge to the barracks 5 the houses are built generally of limestone, but sandstone is used in some of the public buildings. On the erection of a new sessions-house, the old building was given up to Lord Lorton, and on the site of it a handsome lecture-room has been built, partly from a bequest by the late Rev. J. Gouldsbury, and partly by his lordship; in the back part of the building are the savings' bank, the charitable loan fund, the infants' school, and the dispensary. This town is the commercial centre of the extensive agricultural district which surrounds it, and carries on a considerable trade with Drumsna and Sligo. A market and fairs were granted to John Bingley and John King in 1604, prior to which date scarcely any notice occurs of the town. The staple articles are corn and butter: of the former very little is sold in the town, the greater part or nearly the whole being sent to Sligo; the butter market is on Monday, when great quantities are sold in firkins for exportation; yarn is also sold in large quantities to the purchasers who attend from the north for that purpose on the principal market day, which is Saturday; the sale of frieze and flannel has of late very much diminished. The market for provisions is held in an enclosure on the north west side of the bridge, formed at the expense of Lord Lorton about the year 1826, and is well supplied, not only with fish from the rivers and lakes, but also with sea-fish in abundance. Fairs are held on March 6th, April 3rd, May 9th and 30th, July 9th and 25th, Aug. 16th, Oct. 1st, and Nov. 25th. The only line of communication is the mail coach road from Dublin to Sligo, and all the trade of the town is conducted by land carriage. Here is a chief station of the constabulary police, for whose accommodation a barrack, with a handsome residence for the chief officer, has been erected near the abbey, at the expense of Lord Lorton.

The borough was incorporated by charter of the 11th of Jas. I. (1613), and a new charter was granted in the 4th of Jas. II., but as it was never acted on the former is the governing charter. The corporation is styled

“the Borough-Master, Free Burgesses, and Commonalty of the Borough of Boyle,” and consists of a borough-master, twelve other free burgesses, and an indefinite number of commonalty; of which the last-named body is not now recognised in practice. The borough-master is chosen annually from and by the free burgesses, but his duties are very limited, and he exercises little practical power; the free burgesses are also chosen, as vacancies occur, by the members of their own body, and hold office for life, but are removable for misconduct; and the charter empowers the corporation to appoint two Serjeants-at-mace, but at present there is only a town-serjeant. They have also the power of creating a guild of merchants, of which there is now no trace, and of making by-laws. The borough, of which the limits include the town and a small district immediately surrounding it, returned two members to the Irish parliament, who were elected by the borough-master and free burgesses; and on its disfranchisement at the time of the Union, the £15,000 granted in compensation for the loss of that privilege was paid to Lord Lorton, as executor of his father, the late Earl of Kingston, to whom the borough belonged. The charter granted a court of record to be held every Tuesday, with civil jurisdiction to the amount of five marks, in which the borough-master is judge; but the business done being inconsiderable, it is not usually held oftener than about once in a month. According to practice the jurisdiction is exercised in cases of which the cause of action either arises within the borough, or where it arises without and there are goods of the defendant within the borough: the process is by attachment on oath made by the plaintiff. Quarter sessions are held here every nine months, for the Boyle division of the county, which comprises also the towns of Castlerea and Strokestown, where they are likewise held every nine months; and petty sessions are held by the county magistrates every Monday. A seneschal's court is held in the town, having no jurisdiction within the borough, but over several baronies within the county, extending to the distance of many miles round the town. The new sessions-house, towards the erection of which Lord Lorton contributed £500, is situated on the slope of the hill on the south side of the river fronting the main street, and is built of sandstone. Connected with it is the district bridewell, containing a keeper's house and eight cells upon the improved plan of construction: the entire expense, amounting to £2400, was advanced by government, to be repaid by the county in instalments.

The parish, which is also called Assylin, comprises 10,139 statute acres, as apportioned under the tithe act. The lands are chiefly under tillage, and the system of agriculture is improved; there is little woodland, except on the demesnes of the resident gentry; about 1010 acres are bog and waste land. Limestone and freestone are found in abundance, and there are also some quarries of a species of marble; it is said that coal exists on the Curlew mountains, and that there were formerly iron-works on the river. Buckingham House, the superb residence of Viscount Lorton, is beautifully situated about two miles from the town, and on the south-east side of Lough Key: the building is of Grecian Ionic architecture, with a noble portico of six columns, on each side of which the facade is decorated with as many of the same order; on the north is a colonnade of six

Ionic columns, and on the east is an entrance through an orangery: the grounds are tastefully laid out, and there are four grand entrance lodges leading into the demesne, which comprises about 2000 statute acres, richly planted. On the northern bank of the river, close to the town, is Frybrook, the seat of H. Fry, Esq.; and near the abbey is Abbey view, now occupied by the agent of Lord Lorton. On the south side of the river is, Tangier, the seat of Capt. Caleb Robertson; and about two miles west of the town is Knockadoo, the handsome residence of Owen Lloyd, Esq. Near Knockadoo is Ballymore, the residence of the Rev. J. Elwood; and about a mile to the east is Mount Erris, the seat of Capt. Duckworth, commanding some fine views of Lough Key and the adjacent mountains. The living is a vicarage, in the diocese of Elphin, to which the vicarages of Taunagh, Kilmacallane, Drumcollum, Kilross, Aughanagh, Ballynakill, and Ballysumaghan, were episcopally united in 1802, which eight parishes constitute the union of Boyle, in the patronage of the Bishop; the rectory is inappropriate in Viscount Lorton. The tithes amount to £313.16.10., of which £166.3. is payable to the impropiator, and the remainder to the vicar; and the tithes for the whole benefice, including the rectorial tithes of four of the above-named parishes, which form the corps of a prebend held by the vicar, to £638. 6. 1½. There are three churches in the union, situated respectively at Boyle, Ballysumaghan, and Kilmacallane: the church at Boyle serves for the town and parish] that at Ballysumaghan serves also for the parishes of Kilross and Ballynakill; and that at Kilmacallane for the parishes of Taunagh and Drumcollum. The church of Boyle, situated near the old park, is a spacious building, for the repair of which the Ecclesiastical Commissioners have granted £182; it was erected by aid of a loan of £1000 from the late Board of First Fruits, in 1818. The glebe-house was built by aid of a gift of £100 from the same Board, in 1805. There are two glebes; one in this parish, comprising 20½ acres, and one in Kilmacallane of 18a. 3r. 34p. Arrangements have been made for forming this union into three benefices on its next avoidance. In the R. C. divisions the parish is the head of a union or district, comprising the parishes of Boyle and Kilbrine; there are two chapels in the town; and there are also places of worship for Wesleyan Methodists and Baptists. There are six public schools, of which a large girls' school and an infants' school are supported by Lady Lorton: in these about 350 boys and 330 girls receive instruction; there are also four Sunday schools and ten private schools, in which are 460 boys and 380 girls. A charitable loan society was established in 1824, under the patronage of Lord and Lady Lorton, by which about £90 is weekly distributed to the poor in small loans, to be repaid by instalments with a trifling interest; a dispensary is supported in the customary manner, and another is maintained by Lord Lorton, for the poor on the Rockingham estate and its vicinity.

The ivy-clad remains of the ancient abbey are situated near the river, and not far distant from the new bridge; they consist of vestiges of the conventual buildings, dispersed in the grounds of Capt. Robertson's seat, and of the principal part of the church, of which the nave, choir, and transepts, with the lofty and massive central tower, are in good preservation: the nave, 131

feet long and 25 feet wide, is separated from the aisles by a noble range of massive circular arches, supported partly by circular and clustered columns, with richly ornamented bases and capitals of various designs, between which are enriched corbels, from which sprang the arches of the groined roof; the wall of the south aisle is wanting, and the pillars stand exposed; some of the clerestory windows are partly remaining, though concealed by the thick ivy that crowns the irregular summit of the range; the central tower is supported on four massive columns, 48 feet high, of which the bases, formerly concealed by accumulated earth, have been cleared by Capt. Robertson, and are beautifully ornamented with various sculptured designs; of the arches, three are circular and the fourth pointed; the east window of the choir is of the triple lancet form; and the prevailing style of this once magnificent church is of the later Norman passing into the early English: within the walls is a tomb of the King family. To the north of the town is the low ridge of the Curlew mountains, over which are scattered numerous white cottages; and on which Sir Conyers Clifford, governor of Connaught in the reign of Elizabeth, was intercepted by O'Rourke, one of the petty chieftains of the district, his detachment routed, and himself slain. At Ardcarne, three miles to the east of the town, commence the plains of Boyle, extending ten miles in length and four in breadth, consisting of elevated limestone, with an undulating surface of rich pasture lands noted for fattening oxen and sheep. About a mile from the town, up the north bank of the river, on a knoll terminating abruptly, are the remains of the old church of Assylin, or Isselyn, which, from the extent of the ruined walls, appears to have been a very spacious building; around it is a large cemetery, which is still used as a place of sepulture by the inhabitants of the town. Below this spot the river rushes over the rocks with great impetuosity. At a small distance was a ford, formerly called Athdalaragh and now Ardagh, where was anciently an abbey of Canons Regular, which became the seat of a bishoprick, over which St. Comgallan presided in the time of St. Patrick; the abbey existed till 1201. On the right side of the road to Lough Gara is one of the largest cromlechs in Ireland; the table stone, which has a considerable inclination, is 15 feet long and 11 feet wide, and was formerly supported on five upright pillars, of which one has been removed.

BOYSTOWN, or BALTIBOYS, a parish, in the barony of LOWER TALBOTSTOWN, county of WICKLOW, and province of LEINSTER, 3 miles (S.) from Blessington; containing 3235 inhabitants. This parish is situated on the Liffey and King's rivers, and comprises, with the chapelries of Granabeg and Kilbeg, about 20,000 statute acres, of which nearly two-thirds are mountain, and the remainder is chiefly pasture land, with a small portion under tillage. The system of agriculture is improving; there is an extensive tract of bog, called Ballynahown, near Blackditches. At Baltiboys is a good quarry of slate, which was formerly worked to advantage, but is at present discontinued; and there are quarries of granite at Ballyknocken, which are still in operation. The surrounding scenery is bold and mountainous, and there are several gentlemen's seats, among which, are Tulfarris, the seat of R. Hornidge, Esq., which was partly burnt by the insurgents in 1798; Baltiboys, of Lieut.-Col. Smith, who has recently erected



a handsome mansion on the demesne, which commands some fine and extensive views; Humphreystown, of W. Cotton, Esq., the demesne of which is tastefully laid out and planted; Willmount, of W. Dunbavin, Esq., commanding an extensive view of the surrounding country; and Stormount, of W. Brown, Esq., from which also is a fine view, including the mansion and demesne of Russborough. There are also two shooting lodges, one at Kilbeg, belonging to W. Brady, Esq., and one at Marfield, the property of Robert La Touche, Esq. It is a vicarage, in the diocese of Dublin, and is part of the union of St. Mary Blessington, or Burgage; the rectory is appropriate to the corps of the treasurership in the cathedral church of St. Patrick, Dublin. The tithes amount to £181. 10., of which £110 is payable to the treasurer, and the remainder to the vicar. In the R. C. divisions it is included in the union or district of Blackditches, which comprises the whole of this parish and a part of Blessington; there are chapels at Blackditches and in the small village of Lacken, both of which are in this parish. A school-house, with apartments for a master and mistress, was built at the expense of Lieut.-Col. Smyth; there are eight hedge schools, in which are about 145 boys and 114 girls. There is an ancient cemetery at Baltiboys, and another at Templepooda.

**BOYTONRATH**, or **LAGINSTOWN**, a parish, in the barony of **MIDDLETHIRD**, county of **TIPPERARY**, and province of **MUNSTER**; containing 331 inhabitants. It comprises only 935 statute acres, as apportioned under the tithe act; and is a rectory, in the diocese of Cashel, entirely appropriate to the vicars choral of the cathedral church of St. Patrick, Cashel, who pay a stipend of £2. 15. 4½. per ann. to the clergyman of the adjoining parish for the performance of occasional duties: the tithes amount to £35. There are two parochial schools, in which about 80 boys and 40 girls are taught.

**BRABAN.**—See **PREBAN**.

**BRACKHILL**, a village, in the parish of **KILCOLMAN**, barony of **TRUGHENACKMY**, county of **KERRY**, and province of **MUNSTER**, 1 mile (N. E.) from Milltown: the population is returned with the parish. It is situated on the road from Milltown to Castlemaine, of which latter it may be considered a suburb, being connected with it by Castlemaine bridge.

**BRACKLINTOWN**, a village, in the parish of **CLONBERN**, half-barony of **BALLYMOE**, county of **GALWAY**, and province of **CONNAUGHT**; containing 41 inhabitants.

**BRANACH ISLES.**—See **ARRAN**.

**BRANDON.**—See **CLOGHANE**.

**BRANNICKSTOWN**, a parish, in the barony of **NAAS**, county of **KILDARE**, and province of **LEINSTER**, adjoining the post-town of Kilcullen, and containing 272 inhabitants. This parish comprises 800 statute acres, 72 of which are plantations in gentlemen's demesnes, 19 are artificial water, about 10 are waste, 19 are bog, and the remainder arable and pasture land in nearly equal portions; the bog is well adapted for grazing in the summer and autumn. It forms part of the impropriate or perpetual curacy of Kilcullen, in the diocese of Dublin.

**BRAY**, a market and post-town, and a parish, in the half-barony of **RATHDOWN**, county of **WICKLOW**, and province of **LEINSTER**, 14 miles (N.) from Wicklow (by the sea road), and 10 (S. E. by S.) from Dublin; containing

3509 inhabitants, of which number, 2590 are in the town. This place derives its name, originally *Bre* or *Bree*, signifying a "hill" or "headland," from the precipitous promontory of clay slate and quartz, called Bray Head, which rises immediately on the south of the town to an elevation, of 807 feet above the level of the sea, and from the singular indentation of its summit forms a well-known landmark to mariners. The manor, or lordship, of Bray, with, all the territories of the O'Tooles, was granted, in 1173, by Richard de Clare, Earl of Pembroke, lord-deputy, to Walter de Riddlesford, one of the earliest of the Norman adventurers, to be held of the Crown by three knights' service, to be performed at Dublin. This grant, together with the seigniorship of Castledermot and extensive privileges, was confirmed to him by John, Lord of Ireland, who subsequently granted him an annual fair to be held at Bray, with free warren and other privileges. Among the earliest notices of this place is the record of a grant of a burgage, with a portion of arable land, to the abbey of St. Thomas, near Dublin, by the same Walter de Riddlesford, whose estates, on failure of male issue, were at his death divided between two coheireses; and in 1215 the abbot of St. Thomas obtained a grant of all the lands held by Walter de Riddlesford in fee, in the town of Bray, at a yearly rent of 3 and a fine of 60 marks. The town was frequently assailed by the mountain septs of the O'Byrnes and O'Tooles, to whose territories it was contiguous, and who, on the 16th of April, 1316, destroyed the castle; but they were on the same day attacked and defeated by Edmond Le Boteler. A fierce conflict took place near the town, in 1402, between these septs and the citizens of Dublin, headed by John Drake, their provost, on which occasion, according to Ware and Camden, 4000, but according to Hervey de Marlbrige, 400 of the former were slain. At the dissolution of the religious houses, the possessions of the abbey of St. Thomas were granted to Sir Thomas Brabazon, whose descendant, the Earl of Meath, is the present proprietor in fee of the greater part of the town.

The town is situated on the Dargle or Bray river, which here forms a boundary between the counties of Dublin and Wicklow, and after passing under an old bridge of five arches, connecting the portions of the town which lie on different sides of it, falls into the sea a little below this place. That part of the town which is on the Wicklow side of the river consists of one long street of irregularly built houses, at the head of which are two smaller streets, one branching off on the left, from which the lower road to Wicklow is continued over the hill of Windgates; and the other on the right along the road to the glen of the Downs, and together containing about 450 houses. That part which is in the county of Dublin is called Little Bray; it forms part of the parish of Old Connaught, and contains about 230 houses and cottages, and 1168 inhabitants. The houses in both are in general neatly built, and the town has a cheerful and interesting appearance; it is neither paved nor lighted, but the road is kept in good order. The surrounding scenery is exceedingly romantic, and combines with its short distance from Dublin to render this place a favourite resort during the summer season for sea-bathing. A number of thatched cottages of great neatness, and containing, exclusively of offices, from three to eight rooms each, have been appropriated to the

accommodation of visitors, to whom they are let furnished at rents varying from £40 to £50 and more for the season. The hotel and posting-house, conducted by Mr. Quin, jun., is fitted up with every regard to the superior accommodation of families and visitors of the highest respectability; hot and cold sea water baths may be had at all hours without delay, and the house has long been a favourite resort of parties on excursions of pleasure, and of wedding parties to spend the day in festivity and in the enjoyment of the beauties of the surrounding scenery. A spacious gravel walk, half a mile in length and perfectly straight, has been made from the rear of the hotel through the private grounds to the sea, forming a beautiful promenade, and commanding fine views. On the Dublin side of the river a race-course has been formed and races are held annually.

The trade, exclusively of what is requisite for the supply of the town, consists principally in the importation of coal, timber, slates, and limestone, in which two vessels of 70 tons each, one of 50 tons, and one of 25 tons, belonging to the place, are regularly employed. There is a very extensive brewery, with a malting store, capable of producing 300 barrels weekly; and near the brewery is a large flour-mill. The small haven is very incommodious, having a bar at the entrance, and only eight feet of water at spring and five feet at neap tides: from a change in the channel of the river, an outer beach has been formed, which breaks in some degree the violence of the sea. A plan for its improvement was suggested by the late Mr. Nimmo, who proposed to construct a pier of about 30 perches in length at the mouth of the river; but it has not been carried into effect. The river abounds with excellent trout, which are taken in great quantities and sent to Dublin and different parts of the country, and even to London. The market is on Tuesday and Saturday, and is abundantly supplied with provisions of every kind of the best quality. Fairs for friezes are held on Jan. 12th, May 4th, Aug. 5th, and Nov. 12th, and are attended by all the Dublin dealers; and fairs for cattle are held on the 1st of March, May, and July, Aug. 15th, Sept. 20th, and Dec. 14th. A constabulary police force has been stationed here, and also in Little Bray, the old castle in the latter having been fitted up as a barrack. A coast-guard station has also been fixed here, forming one of the five that constitute the district of Kingstown, to which use a martello tower near the mouth of the river, in which four guns are mounted, has been appropriated. There is also a martello tower on the strand near Bray Head, occupied by a private of the artillery. Petty sessions for the division are held in the school-house in Little Bray, every alternate Saturday; and the Earl of Meath as lord of the manor of Kindlestown, holds a court here by his seneschal every month. By an inquisition taken in the reign of Chas. I. it appears, from various records, that the town had been in times past incorporated and endowed with many privileges.

The parish abounds with interesting and strikingly diversified scenery, and is embellished with numerous seats and pleasing villas. Kilruddery, the splendid mansion of the Earl of Meath, situated about one mile south of the town, was erected in 1820, on the site of the old family house, from a design by Mr. Morrison. It is an elegant structure, in the later English style of architecture; the entrance is under an octangular tower

crowned with a cupola in the centre of the north front, opening into a spacious hall, in which are tastefully displayed several suits of armour and various warlike instruments brought from foreign countries; the saloon, drawing and dining rooms, and other apartments are richly and tastefully embellished and furnished in a style of costly magnificence. The demesne, which comprises more than 900 acres, is richly wooded, and is bounded on one side by the little Sugar Loaf mountain, and on the other by the rugged heights of Bray Head; in the pleasure grounds is a circular sheet of water surrounded with a fine hedge of beech, 20 feet high, through which are several entrances; and not far from it is the theatre, a quadrangular area enclosed on three sides by tiers of seats, and in which plays were formerly acted. Shanganagh, the residence of Gen. Sir G. Cockburn, is described in the article on Rathmichael. Bray Head, the seat of G. Putland, Esq., is finely situated near the foot of the promontory of that name, in a well-planted demesne of about 650 acres: the mansion is a chaste and elegant structure of the Tuscan order, with an embattled roof, from which are obtained extensive views of mountain scenery and of the sea; from the drawing-room antechamber is a noble conservatory of polygonal form, erected at an expense of £5000, and containing a fine collection of the most choice and rare exotics; the pleasure grounds and gardens are laid out with the greatest taste and kept in the finest order, presenting one of the principal attractions in this truly picturesque and much frequented part of the country. There are numerous handsome villas situated in grounds tastefully laid out and commanding very fine views: the principal are St. Valorie, the residence of the Hon. P. Cecil Crampton, third Justice of the Court of King's Bench; Springfield, of Alderman West; Fassarow House, of H. Crampton, Esq.; Old Court, of Major Edwards; Rich View, of Capt. Kettlewell; Fairy Hill, of P. W. Jackson, Esq.; Killarney Cottage, of — O'Reily, Esq.; Vevey, of the Misses Weldon; New-Court, of Mrs. McMahon; Fairy Hill (Bray), of J. Quin, Esq.; Prospect Cottage, of C. Tandy, Esq.; Riversdale, of C. La Grange, Esq.; Le Yalle, of Miss Draper; Fassarow Cottage, of Capt. Sitwell; Navarra, of Mrs. Brady; and Glenbrook, of J. H. Brush, Esq.

The living consists of a rectory and vicarage, in the diocese of Dublin and Glendalough; the rectory is in the patronage of the Crown; and the vicarage, which has been from time immemorial united to the vicarage of Old Connaught, is in the patronage of the Archbishop. The tithes of this parish amount to £230, and of Bray, Old Connaught, and Rathmichael (which last was separated from the union in 1826), to £430. The church, a plain building with a small spire, situated on the verge of an eminence overhanging the river, was erected in 1609, and enlarged, by aid of a loan of £1020 from the late Board of First Fruits, in 1818. There is no glebe-house: the glebe comprises nine statute acres of excellent land. In the R. C. divisions this parish is the head of a union or district, comprising also the parishes of Powerscourt, Kilmacanogue, and part of the parish of Delgany, and containing three chapels, situated respectively at Bray, Kilmacanogue, and Castletown: the chapel at Bray is a spacious and handsome edifice, erected in 1833, and embellished with an altar-piece presented by Gen. Sir G. Cockburn. There is a place

of worship for Presbyterians. There are two national schools; and a school, in which more than 100 children are clothed and educated, is supported by Mrs. Putland: in these schools are about 120 boys and 220 girls. An infants' school, held in a spacious building erected in 1829 by the late Viscount Powerscourt, is supported by private contributions; and there are also three play schools, in which are about 57 boys and 25 girls, and a Sunday school. A building, originally intended for a barrack, has been converted into an hospital for cholera and fever patients, with a dispensary, erected by a grant from the Association for the Suppression of Vice and individual subscriptions. In Little Bray is a neat range of building, erected by subscription, part of which is used as school-rooms, and part as a savings' bank for the parishes of Bray, Delgany, and Powerscourt. A provident society was established in the town in 1832; a loan society has been lately instituted; and a manufactory of flax and wool is supported entirely by Mr. and Mrs. Putland, in which more than 40 poor women are employed; the materials, when wove into linens and linseys, are distributed gratuitously among the poor of the neighbourhood. One-third of the produce of an estate in the county of Longford, bequeathed to the parishes of Bray, Delgany, and Powerscourt by F. Adair, Esq., and amounting to about £60 per annum to each, is distributed among the poor.

Besides the remains of the castle at Little Bray, there are the ruins of two others in the parish; one in the grounds of Old Court, consisting of a tower, With some fragments of the walls. Near these is a rude pyramidal block of granite, on which are some faint traces of ancient sculpture, which, from a print taken before it was so much mutilated, appears to have represented the sacrifice of a ram; on the top of it is a cavity apparently designed for the reception of a cross. The remains of the other castle, at Fassarow, which was demolished by Cromwell, are not in any way remarkable; coins of William have been found near them, on the road to Old Connaught, where is an ancient cross with a rudely sculptured representation of the Crucifixion. Under Bray Head are the ruins of an ancient chapel, 40 feet long and 18 feet wide; it is built in a north and south direction, with a circular-headed window at each end, and the doorway on the east side; and near the glebe land is an. ancient burial-ground. On levelling a bank of sand near the sea, in 1835, to make an approach to the demesne of Mr. Putland, several human skeletons of large dimensions were discovered, lying regularly east and west, with a stone at the head and another at the feet of each, but which crumbled into dust on exposure to the air; several Roman coins of the Emperor Adrian were found at the same time, and are now in Mr. Putland's possession. There are medicinal springs in the grounds of Kilruddery and Old Court.

BREAFY, or BREAGHWEE, a parish, in the barony of CARRA, county of MAYO, and province of CONNAUGHT, 2 miles (S. E.) from Castlebar; containing 2315 inhabitants. This place is situated on the road from Castlebar to Clare, and is bounded by a very considerable river, called the Minola, which by its frequent inundations does more injury to the surrounding districts than any other in the county or province. From its contiguity to Castlebar it was the scene of much

skirmishing, foraging, and plundering, while the French troops under Gen. Humbert had possession of that town, in 1798. The parish comprises 5000 statute acres, as applotted under the tithe act: the land in cultivation is partly under tillage and partly in pasture, in nearly equal portions: there is a very considerable extent of bog, which might be reclaimed by draining. On the estate of Major Blake, of Fisher Hill, is a very fine quarry of stone, which is fit for buildings of the first order. Races are held generally in August, on a course within the parish. The principal gentlemen's seats are Breafy Lodge, the residence of Major Browne, who has made extensive improvements and plantations in the demesne; Windsor House, of Col. M<sup>c</sup>Alpine; Fisher Hill, of Major Blake; Hawthorn Lodge, of C. O'Malley, Esq.; and Rocklands, of J. C. Larminie, Esq. It is a rectory and vicarage, in the diocese of Tuam, and is part of the union of Castlebar: the tithes amount to £57. 15.11. In the R. C. divisions this is one of the three parishes that constitute the union or district of Aglish, or Castlebar; it contains a chapel, but no service is at present performed in it. A school at Lightfoot is supported by Mrs. O'Malley and J. Larminie, Esq.; and there are two others, in which are about 200 boys and 100 girls. There are some remains of a very ancient monastery.

BREDA.—See KNOCKBRIDE.

BREGOGUE, a parish, in the barony of ORRERY and KILMORE, county of CORK, and province of MUNSTER, 1 mile (N. N. W.) from Buttevant; containing 450 inhabitants. This place, which is situated on the road from Buttevant to Liscarrol, is not known in civil matters as a parish, having for all such purposes merged into that of Buttevant. It comprises 1314 statute acres, as applotted under the tithe act, which are of good quality, and mostly under tillage, producing ample crops: there is an abundant supply of limestone for manure and for other uses. The gentlemen's seats are Dunbarry, the residence of T. Heffernan, Esq.; Currymount, of J. O'Leary, Esq.; and Bregogue Castle, of J. Rogers. It is a vicarage, in the diocese of Cloyne, and is part of the union of Buttevant and Cahirduggan, formerly called the union of Bregogue; the rectory is impropriate in C. S. Oliver, Esq. The tithes amount to £150, payable in equal portions to the impropiator and the vicar. In the R. C. divisions it forms part of the union or district of Buttevant. There are some remains of the old castle incorporated into the dwelling-house of Mr. Rogers; also of the ancient church in the burial-ground.

BRICKENDOWN, a parish, in the barony of MIDDLETHIRD, county of TIPPERARY, and province of MUNSTER, 2½ miles (E.) from Cashel; containing 431 inhabitants. This parish is situated near the road from Cashel to Fethard, and contains a small village called Mocklershill: it comprises 1030 statute acres. Coleraine is the neat residence of—Price, Esq.; and Mel-drum, situated in a well-planted demesne, is in the occupation of the Rev. R. Lloyd. The living is a rectory and vicarage, in the diocese of Cashel, and in the patronage of the Archbishop: the tithes amount to £64.12. 3¼. There is neither church, glebe-house, nor glebe.

BRIDECHURCH, a parish, in the barony of CLANE, county of KILDARE, and province of LEINSTER, 1½ mile (N. W. by N.) from Naas; containing 376 inhabitants. This parish is bounded on the east by the

river Liffey, over which the Grand Canal is carried by the Leinster aqueduct, a handsome building of five arches, with a parapet ornamented with balustrades of stone, erected in 1783. It comprises 2143 statute acres of good land, of which a considerable portion is woodland, and the remainder arable and pasture. The land being chiefly in the occupation of gentlemen, is in an excellent state of cultivation: there is neither waste land nor bog; but the Grand Canal passing through it, affords every facility for the supply of fuel, and for the conveyance of goods. Landerstown is the handsome seat of the Rev. J. Digby. It is a rectory, in the diocese of Kildare, and is part of the union of Caragh: the tithes amount to £92.2. In the R. C. divisions it forms part of the union or district of Caragh and Downings. There are some ruins of the ancient church.

BRIDESWELL, a hamlet, in the parish of KILCLOAN, barony of UPPER DEECE, county of MEATH, and province of LEINSTER; containing 8 dwellings and 48 inhabitants.

BRIDESWELL, a village, in the parish of CAMMA, barony of ATHLONE, county of ROSCOMMON, and province of CONNAUGHT, 5½ miles (W. N. W.) from Athlone; containing 130 inhabitants. This place derives its name from a copious spring of very pure water, close to which is an ancient building, formerly a chapel, from which a doorway leads to the well, now converted into a bath. Over the doorway are an inscription and a coat of arms, from which it appears that this alteration was made by Sir Randal Mac Donnell, the first Earl of Antrim, in 1625. The village is built around a level green, on which was formerly kept one of the most celebrated patron festivals, but, on account of its immoral tendency, it has been suppressed by the exertions of the R. C. clergy. A constabulary police force has been stationed here; and there is also a dispensary.—See CAMMA.

BRIDGETOWN, a parish, in the barony of FERMOY, county of CORK, and province of MUNSTER, 1 mile (S.) from Castletown-Roche; containing 970 inhabitants. This place is situated on the river Blackwater, and near the road from Mallow to Fermoy: it derived its name from a bridge that formerly existed here, which is said to have been destroyed by Cromwell. A priory for canons of the congregation of St. Victor was founded here in the reign of John, by Alexander Fitz-Hugh Roche, and dedicated to the Blessed Virgin: it was liberally endowed by the founder, and supplied with monks from the priory of Newtown, in the county of Meath, and from the abbey of St. Thomas, near Dublin. Edw. I. confirmed the original endowment, which was greatly augmented by the Roche family; and in 1375, when Edw. III. issued his writ to the Bishops and commons, to elect persons to assist him and his council in the government of the kingdom, and in the prosecution of the war in which he was then engaged, Thomas, the prior of this house, was one of those deputed for that purpose. The extensive remains of the abbey are pleasantly situated at the confluence of the rivers Awbeg and Blackwater, here flowing through a rocky glen; they consist principally of parts of the church, and the refectory and cloisters may still be traced. On the south side of a chapel, near the site of the altar, under an arch of irregular construction, is a monument, supposed to be that of the founder, from an inverted armorial shield charged with one fish, but without any inscription; the present

arms of the Roche family are three fishes. In a small chapel adjoining is a tomb, inscribed "Theobald Roche," with the date 1634; and in both chapels are several ancient and curiously sculptured gravestones. The parish comprises 3022 statute acres, as apportioned under the tithe act, and valued at £2071 per annum: about one-third of the land is coarse mountain pasture, forming part of the range called the Nagle mountains, on the south side of the river; the land under tillage is good, and produces abundant crops. The only seat is Clifford, the residence of T. Lloyd, Esq., pleasantly situated on the north bank of the Blackwater. Prior to the year 1835, the parish formed part of the union of Castletown-Roche, from which it was then separated and made a distinct benefice: it is a rectory and vicarage, in the diocese of Cloyne, and in the patronage of the Bishop; the tithes amount to £180. In the R. C. divisions it still forms part of the union or district of Castletown-Roche.

BRIDGETOWN, a village, in the parish of MULRANKIN, barony of BARGY, county of WEXFORD, and province of LEINSTER, 7 miles (S. S. W.) from Wexford; containing 21 houses and 113 inhabitants. It is situated on a small river of the same name, which runs into the lough formed by the Burrow of Ballyteigue, and has a penny post to Wexford. Here are a constabulary police station, and a dispensary. The glebe-house of the union is situated within a short distance of the village.—See MULRANKIN.

BRIGHT, a parish, in the barony of LECALÉ, county of DOWN, and province of ULSTER, 3 miles (S. by E.) from Downpatrick; containing 2030 inhabitants. This parish is situated on the road from Downpatrick to Killough, and comprises, according to the Ordnance survey, 5544¼ statute acres, of which 5503 are apportioned under the tithe act. The land, with a trifling exception, is all in an excellent state of cultivation, and there is neither waste land nor bog. Oakley, the handsome residence of J. Birney, Esq., is situated in a fertile demesne of 168 acres, tastefully disposed and embellished with some of the finest timber in the county. The parish was formerly one of the six which constituted the union and the corps of the deanery of Down, from which it was separated by act of council in 1834, when, with the townland of Carradressy, which formerly belonged to Kilclief but was annexed to Bright by the same act, it was constituted a separate and distinct parish. The living is a rectory, in the diocese of Down, and in the patronage of the Crown: the tithes amount to £583.18. 9. The church, a small edifice in the Grecian style, erected in 1745, is situated on the summit of an eminence, and is an excellent landmark for mariners: it contains an elegant monument to the memory of Lord Lecale. There is neither glebe-house nor glebe. In the R. C. divisions it is the head of a union or district, comprising also the parish of Rathmullen, and containing three chapels, situated respectively at Conierstown in Bright, and at Killough and Rossglass in Rathmullen. Here is a school of about 80 boys and 50 girls, for which a school-house in the churchyard was built by subscription; also a pay school, in which are about 20 boys and 20 girls. Near the church are the ruins of Bright castle; and about a mile and a quarter to the west are those of Castle Screen, built within the area of a Danish rath, near which are the remains of the ancient abbey

of Erynagh, founded by Magnell Makenlefe, King of Ulster, Sept. 8th, 1126 or 1127. This abbey was garrisoned against De Courcy in 1177, who, for that reason, levelled it with the ground and transferred its possessions to the abbey of Inch, which he subsequently founded in the Isle of Inis Courcy, on the ruins of a pagan temple. A circle of upright stones and other Druidical remains are still existing near the spot.

BRIGOWN, a parish, in the barony of CONDONS and CLONGIBBONS, county of CORK, and province of MUNSTER, on the road from Fermoy to Cahir; containing, with the market and post-town of Mitchelstown, 9169 inhabitants. It comprises 14,502 statute acres, as applotted under the tithe act, and valued at £12,101 per annum; 104 acres are woodland, 2726 mountain and bog, 83 roads and waste, and the remainder good arable and pasture land, principally under tillage. The soil is mostly a heavy loam; and the system of agriculture is in a state of progressive improvement. Limestone abounds in the parish: on the lands of Kilshanna are some fine quarries, which are worked for various purposes; some of this stone is susceptible of a high polish, and several handsome mantel-pieces have been made of it for Mitchelstown Castle, the spacious and superb castellated mansion of the Earl of Kingston, which adjoins Mitchelstown and is described under that head. A new line of road between Mitchelstown and Lismore, was opened in 1835, at the expense of the county. Ballinvillin, the property of the Earl of Kingston, and occasionally the residence of his lordship's agent, is pleasantly situated near the river Gradogue, commanding a fine view of the castle and demesne. The glebe-house, the residence of the Rev. R. H. Graves, D. D., is a handsome and commodious mansion, situated on a gentle eminence near the town.

The living is a rectory, in the diocese of Cloyne, constituting the corps of the prebend of Brigown in the cathedral of Cloyne, and in the patronage of the Bishop: the tithes amount to £1000. The church was originally built in 1801 at the sole expense of the late Countess of Kingston; it fell down in the year following, and was rebuilt by her ladyship in 1803; it again fell down in 1804, and was rebuilt in the following year. It was enlarged in 1830, by aid of a loan of £1300 from the late Board of First Fruits, and a gift of £500 from the Earl of Kingston towards the erection of the tower and spire, which are much admired for their beautiful proportions and elegant design. The glebe-house was completed by a gift of £100 and a loan of £1000, in 1807, from the same Board, in addition to an outlay of £1300 by the then incumbent, chargeable on his successor. The original glebe comprised 9 Irish acres, to which 12 more were added under a lease for ever from the late Countess of Kingston, at a rent of £4. 4. per acre. In the R. C. divisions the parish is the head of a union or district, which is also called Mitchelstown, and comprises the parishes of Brigown and Marshalstown, and the hamlet of Ballinamona, in the parish of Kilbehenny. The chapel, a spacious and handsome cruciform structure, is situated in the town; the first stone was laid by the Earl of Kingston, who contributed £500 towards the expense of its erection. The parochial school occupies a site given by the noble family of King; and was built in 1827 by a grant from the lord-

lieutenant's school fund. All children that apply for instruction are taught gratuitously, without distinction of religion; the master and mistress are supported by annual donations of £25 from that family and £15 from the rector, who also supplies coal and other requisites. A school kept in the old R. C. chapel is aided by a grant of £30 per annum from the National Board and collections at the chapel. In these are about 500 children; and there are also five pay schools, in which are about 190 children. The late Robert Crone, Esq., bequeathed £15 per annum to be distributed by the rector among the poor of the parish. On the lands of Kilshanna is a chalybeate spring, but not used for medicinal purposes. The college chapel is the burial-place of the Kingston family. The ruins of the old parish church are situated in the Mitchelstown demesne; and there are vestiges of a more ancient one near the glebe, said to have been founded by St. Finnahan. Here was also an ancient round tower, which is supposed to have fallen about the year 1720.—See MITCHELSTOWN.

BRINNY, a parish, partly in the Eastern Division of the barony of EAST CARBERY, and partly in the barony of KINNALEA, but chiefly in that of KTNNALEMEAKY, county of CORK, and province of MUNSTER, 3 miles (N. E.) from Bandon; containing 1949 inhabitants. In the civil war of 1641 a running fight took place between a part of the garrison of Bandon and a body of insurgents, which terminated at Brinny bridge in the defeat of the latter, of whom 50 were killed. The parish is situated on the north road from Cork to Bandon, and comprises 7200 statute acres, as applotted under the tithe act. About two-thirds of the land are under tillage, and the remainder in pasture; the soil is good, and the system of agriculture is greatly improved; there is neither waste land nor bog. Good building stone, of which there are several quarries, and flags of excellent quality abound in the parish. The surrounding scenery is pleasingly diversified, and there are several handsome gentlemen's seats, the principal of which are Upton, the residence of the Rev. Somers Payne; Brinny House, of J. Nash, Esq.; Garryhankard, of T. Biggs, Esq.; Beechmount, of T. Hornebrook, Esq.; Brothersfort, of W. Whiting, Esq.; and Kilmore, of W. Popham, Esq. There are some extensive flour-mills near the bridge, and in the demesne of Upton is a police barrack. The living is a rectory and vicarage, in the diocese of Cork, with the rectory and vicarage of Knockavilly episcopally united in 1810, forming the union of Brinny, in the patronage of the Bishop: the tithes amount to £405, of which £5 is payable to the dean of Cork and £400 to the rector; and the gross amount of tithe is £1025. The church was wholly rebuilt by aid of a loan of £300 from the late Board of First Fruits, in 1813; it is a neat edifice with a tower. Divine service is also performed in a licensed house at Knockavilly, and in a school-house in the summer evenings. The glebe contains only eight acres, and there is no glebe-house. In the R. C. divisions this is one of the five parishes constituting the union or district of Innishannon. The parochial school, in which are 27 boys and 18 girls, is supported principally by the rector, who also superintends a Sunday school; and a school of 58 boys and 30 girls is supported by subscription, aided by an annual donation of £3 from the parish priest.

BRITWAY, a parish, partly in the barony of KINTALLOON, hut chiefly in that of BARRYMORE, county of CORK, and province of MUNSTER, 5½ miles (E. S. E.) from Rathcormac; containing 1098 inhabitants. "It is bounded on the north by the river Bride, and comprises 712 statute acres, of which 3568 are applotted under the tithe act, and valued at £2206 per annum. Of its entire surface there are 646 acres of mountain, capable of great improvement, and 380 acres of marshy land and exhausted bog, the whole of which is reclaimable. The land in cultivation consists of a light shallow soil, and the greater part is under tillage. Ballyvolane, the seat of Capt. Pyne, is a neat residence, situated in a well-wooded demesne. It is a rectory, in the diocese of Cloyne, and is part of the union of Ahern: the tithes mount to £281. 8. 0¼. In the R. C. divisions it forms part of the union or district of Castlelyons. The male and female schools for Britway and Ahern are near the latter place; and there is a hedge school in this parish, in which are about 50 boys and 20 girls.

BROADFORD, a post-town, in the parish of KILSEILY, barony of TULLA, county of CLARE, and province of MUNSTER, 8 miles (N.) from Limerick, and 94 miles (S. W. by W.) from Dublin; containing 71 houses and 383 inhabitants. It is picturesquely situated on the road from Killaloe to Ennis, at the foot of a range of hills extending to Lough Derg on the Shannon, and has a post-office dependent on that of Limerick; a constabulary police force is stationed here, and fairs are held on the 21st of June and the 21st of November. The parish church, a neat building with a square tower, is situated in the town; and a large and handsome R. C. chapel is now in course of erection on an eminence overlooking it. Here are the parochial school, (chiefly supported by the minister) and a public dispensary. This place is much visited by anglers and sportsmen: the neighbourhood affords excellent grouse shooting, and about a mile to the west is Doon lake, remarkable for the size of its pike, and abounding also with bream. In the vicinity are several gentlemen's seats and shooting-lodges, which are more particularly noticed in the article on Kilseily. There are some excellent quarries near the village, producing slate of superior quality.—See KILSEILY.

BROADISLAND.—See TEMPLECORRAN.

BROADWAY, a village, in the parish of ST. IBERITJS, barony of FORTH, county of WEXFORD, and province of LEINSTER, 8 miles (S. S. E.) from Wexford; containing 160 inhabitants. It is situated at the northern extremity of Lady's Island lake, on the high road from Wexford to Carne, and till lately was a regular post town, but it is now only a sub-office to Wexford. Fairs are held on the Thursday after Trinity Sunday and on Oct. 18th. Here is a public dispensary. At Doyle's Cross, near the village, is a place of worship for Wesleyan Methodists; and near it is Broadway Cottage, the residence of Dr. Lindsay.—See IBERIUS (ST.).

BROOKBOROUGH, a post-town, in the parish of AUGHAVEA, barony of MAGHERASTEPHANA, county of FERMANAGH, and province of ULSTER, 13 miles (E.) from Enniskillen, and 75¼ miles (N. W.) from Dublin; containing 83 houses and 480 inhabitants. This town is situated on the road from Lisnaskea to Five-mile-town, and is a chief constabulary police station. Fairs are held on the third Tuesday in every month, for the

sale of cattle, sheep, and pigs, and of butter, cloth, and arn; premiums are given every fair day to the largest purchasers and sellers, by a committee who have the management of the fairs. A manorial court is held occasionally, at which small debts are recoverable; and petty sessions are held every alternate Tuesday. Divine service, according to the form of the Established Church, is performed in a parochial school-house every Sunday evening \$ and there is a place of worship for Wesleyan Methodists. Here is also a dispensary.

BROOKLODGE.—See BALLYLOOHERA.

BROSNA, a parish, in the barony of TRUGHENACKMY, county of KERRY, and province of MUNSTER, 10 miles (N. by E.) from Castleisland; containing 2168 inhabitants. It is situated on the small river Clydagh, and on the confines of the counties of Limerick and Cork, and comprises 18,013 statute acres, as applotted under the tithe act, and valued at £2180 per annum. A large portion of the land consists of coarse mountain pasture and bog, the greater part of which might be reclaimed. A new line of road, about eight miles in length, is now in progress, at the expense of Col. Drummond and C. Fairfield, Esq., extending from the bridge over the Clydagh (an arch of 60 feet span), on the new oad from Listowel to Newmarket, and passing through this and the adjoining parish of Ballincuslane to the village of Ardnagrath, on the old mountain road from Castleisland to Millstreet. It is in contemplation to extend this road to Scortaglin, to form a junction with the new Government road from Castleisland to King-William's-town, by which the surrounding country will be greatly improved. This place was occasionally the head-quarters of the Whiteboys, during the disturbances of 1822; but since the opening of the road from Listowel to Newmarket, the neighbourhood has enjoyed perfect tranquillity. In that part of the parish which borders on the counties of Limerick and Cork is a constabulary police station. The living is a rectory and vicarage, in the diocese of Ardfert and Aghadoe, and in the patronage of the Bishop: the tithes amount to £175. There is neither church nor glebe-house; the glebe comprises 2¼ acres. In the R. C. divisions this parish is the head of the union or district of Brosna or Knocknagashel, which comprises also parts of the adjoining parishes of Castleisland and Ballincuslane; the hapel is a thatched but commodious building, and during the summer months a school is held in it, under the superintendence of the parish priest; there is also a chapel at Knocknagashel, in the parish of Castleisland. There are two private schools, in which about 120 children are educated. Some slight vestiges of the ancient parish church may still be traced in the burial-ground.

BROUGHSHANE, a market and post-town, in the parish of RACAVAN, barony of LOWER ANTRIM, county of ANTRIM, and province of ULSTER, 28¾ miles (N. N. W.) from Belfast, and 109 miles (N.) from Dublin \$ containing 828 inhabitants. This town is pleasantly situated on the river Braid, at the termination of the mail coach road from' Ballymena, to which it has a sub-post-office, and consists of one long street, containing about 180 houses indifferently built. In the neighbourhood are several gentlemen's seats; and at no great distance is Tullymore Lodge, finely situated on a stream tributary to the Braid. The market is on Tuesday, and is prin-

cipally for butter and pork: fairs are held on June 17<sup>th</sup> and Sept. 3<sup>rd</sup>. A constabulary police force has been stationed here; and the manorial court of Buckna is held here every month, for the recovery of debts amounting to £20. The church of the union of Skerry, or the Braid, a neat edifice with a spire, is situated in the town; in which are also a place of worship for Presbyterians in connection with the Synod of Ulster, and a dispensary. At Dumfure, in the vicinity, is a large mount of very imposing aspect.—See RACAVAN.

BROWN-MOUNTAIN, an extra-parochial district, in the barony of KELLS, county of KILKENNY, and province of LEINSTER; containing 25 inhabitants. This place is Crown land, and has never paid tithes; it is united with the impropriation of Tullahought, and the spiritual duties are performed by the curate of Kilmoganny.

BROWNSTOWN, a parish, in the barony of UPPER DULEEK, county of MEATH, and province of LEINSTER, 4 miles (E. by S.) from Navan; containing 487 inhabitants. It is situated on the road from Navan, through Ashbourne, to Dublin, and comprises 864 statute acres of arable and pasture land, with the exception of about 32 acres of waste and bog: the land is fertile and principally under tillage, and the system of agriculture is improving. There is a good limestone quarry; a valuable stratum of potters' clay has been discovered; and there are strong indications of the existence of copper ore, but no attempt to work it has hitherto been made. The only seat is Brownstown House, the property and formerly the residence of the Somerville family, and now being put into a state of repair. It is a rectory, in the diocese of Meath, entirely impropriate in Sir W. Meredyth Somerville, Bart.: the tithes amount to £73. There is no church or chapel, only an ancient burial-ground: the clerical duties of the parish are performed by the incumbent of the adjoining parishes forming the union of Kentstown. In the R. C. divisions it forms part of the union or district of Blacklion. There are two hedge schools, in which are about 34 boys and 24 girls.

BRUFF, a market and post-town, and a parish, in the barony of COSHMA, county of LIMERICK, and province of MUNSTER, 1 1/2 miles (S. S. E.) from Limerick, and 105 1/4 (S. W.) from Dublin; containing 2932 inhabitants, of which number, 1772 are in the town. This appears to have been a place of importance at a very early period; a castle was built in the town and another at no great distance from it by the De Lacy family, in the reign of Hen. III. This family subsequently became tributary to the Fitzgeralds, and held the castle under the princes of Desmond, in all whose misfortunes they largely participated, especially during the reign of Elizabeth. On the 4th of April, 1600, a severe engagement took place here between Pierce De Lacy, governor of the castle, and some troops from the garrison of Kilmallock, under the command of Capt. Slingsby, in which the former was defeated with the loss of 300 men; and on the 18th of the same month the lord-president obtained possession of the castle, in which he placed a garrison of 140 men. In 1641 this place was the scene of a sanguinary battle between the English forces and the insurgents, in which the latter were victorious, and committed acts of great cruelty. In 1762 the Whiteboys assembled here in great numbers and committed

outrages; and in 1786 they again visited the town, and on the 15th of July in that year, they burnt several houses and destroyed much valuable property. In 1793 a large body of the Defenders made a desperate effort to seize the town, but were repulsed by the 34th regiment of foot and many slain on both sides. In 1822 the Rockites assembled here in great numbers, and made an attempt to burn the church and several private houses, but were frustrated by the active and judicious exertions of the neighbouring gentry, aided by a large body of the military stationed in the town. The town, which, with the surrounding neighbourhood, was formerly the property of the Hartstonge family, and now forms part of the estate of the Earl of Limerick, is situated on the river Dawn, or Morning Star, and on the road from Limerick to Cork: it consists of one principal street and several smaller streets and lanes, and contains 314 houses. The market is on Friday; and fairs are held on May 24th, July 23rd, Oct. 18th, and Nov. 28th. A stipendiary magistrate resides at this place, which is a chief constabulary police station; and the quarter sessions are held here in January and June, and petty sessions every alternate Wednesday. The court-house is a large commodious building, and there is also a small but well-regulated bridewell.

The parish comprises 1264 statute acres, as apportioned under the tithe composition act: the land is of the best quality, producing abundant crops, though the system of agriculture is by no means good; the greater portion is meadow and pasture land, all resting upon limestone, which is extensively quarried for building, repairing the roads, and for agricultural uses. The principal seats are Roekbarton, the elegant residence of Lord Guillamore, near the town; Caher, of Lieut.-Col. O'Grady; Kilballyowen, of the De Courcy O'Grady; Uregare House, of Mrs. Gubbins; Green Park, of R. Ivers, Esq.; and Miltown, of G. Gubbins, Esq. The living is a vicarage, in the diocese of Limerick, and in the patronage of the Bishop; the rectory is impropriate in the Earl of Kenmare. The tithes amount to £180, of which £120 is payable to the impropiator and £60 to the vicar. The church, a large edifice in the early English style, with a tower surmounted by a lofty octagonal spire of stone, contains an ancient monument of the Hartstonge family rather in a neglected condition: the chalice bears a curious inscription in Latin, recording its formation and the changes which it has undergone. The glebe-house, a neat little residence about half a mile from the town, is situated on an excellent glebe of 8 1/2 acres, for which the vicar pays a rent of £25. 6. 11. per annum. In the R. C. divisions this parish is the head of a union or district, comprising also the parishes of Tullybracky, Grange, Meanas, Manister, and part of the parishes of Uregare, Glenogra, and Dromin; and containing three chapels, situated respectively at Bruff, Grange, and Meanas. The first is a handsome building, in the early English style, erected in 1833; the interior is well arranged, and the altar, of scagliola marble, is embellished with a very beautiful painting of the three Marys, by J. Haverty, Esq., a native artist; the building was commenced by the late R. C. incumbent, the Very Rev. Dr. Ryan, and completed by the R. C. dean of Limerick, the present parish priest. The male and female parochial school, in which are 20 boys and 20 girls, is chiefly supported by the

vicar, by whom it was instituted in 1831. There are two pay schools, in which are about 200 children, and a school for adults. A few fragments of the ancient castle are still remaining; and not far distant are the foundations of an ancient friary. To the north-west of the town are some traces of Templebodeen, or Templeen, said to have been erected by the Knights Templars in 1284; foundations of buildings are frequently discovered.

BRUHENNY.—See CHURCHTOWN, barony of ORRERY, county of CORK.

BRUIS, a parish, in the barony of CLANWILLIAM, county of TIPPERARY, and province of MUNSTER, 3 miles (S. W.) from Tipperary; containing 1350 inhabitants. This parish contains Mount Bruis, the pleasant residence of Mrs. Doherty. It is a rectory, in the diocese of Emly, and forms part of the union and corps of the prebend of Lattin in the cathedral of Emly: the tithes amount to £150. In the R. C. divisions also the parish is included in the union or district of Lattin.

BRUMBRUSNA, a hamlet, in the parish of LENEY, barony of CORKAREE, county of WESTMEATH, and province of LEINSTER, 6 miles (N. N. W.) from Mullingar; containing 16 houses and 94 inhabitants. It is situated on Lough Hoyle, and on the mail coach road from Mullingar to Longford, and is surrounded by three lofty hills.

BRUREE, or BRUGHRIGH, a parish, partly in the barony of SMALL COUNTY, but chiefly in that of UPPER CONNELLO, county of LIMERICK, and province of MUNSTER, 4 miles (N. W.) from Charleville, on the direct line of road to Limerick; containing 4364 inhabitants, of which number, 451 are in the village. This place was distinguished at a very early period for a half-yearly meeting of the Irish bards, which, according to O'Halloran, was continued till the year 1746. The parish comprises 8530 statute acres, as apportioned under the tithe act, of which the greater portion is pasture and meadow land connected with extensive dairy farms, and the remainder under tillage: the land is remarkably good, and the system of agriculture is improving. The river Maigue winds through a beautiful valley, of which the rich meadows on its banks slope gently to its margin: the meadows in the southern part of the parish are subject to frequent inundations from the overflowing of this river. The eastern portion of the parish consists entirely of limestone, which is extensively quarried for agricultural purposes and for the roads; but the grit is generally worked for building. The scenery is pleasingly varied, and in the parish are several handsome houses, of which the principal are Harding Grove, the residence of H. Harding, Esq.; Rockhill, of J. Cushin, Esq.; Bruree House, of R. Fetherston, Esq., J.P.; and Bruree Lodge, of J. Langton, Esq., J.P. The village, containing, in 1831, 87 houses, is a constabulary police station, and is much improving; several good houses have lately been built; here are also a boulting-mill, a grist-mill (used chiefly for oatmeal), and a manufactory for combing, carding, and spinning wool, and for napping and tucking the cloth, which is of great advantage to the population for many miles round. Fairs are held on May 9th, June 25th, Sept. 14th, and Nov. 25th, for cattle, sheep, pigs, and pedlery. A new road has recently been formed from Croom to

Charleville through the western part of the parish, which will become the principal road between Limerick and Cork.

It is a rectory and vicarage, in the diocese of Limerick; the rectory forms part of the union and corps of the deanery of Limerick, and the vicarage is in the patronage of the Dean. The tithes amount to £600. 4., of which two-thirds are payable to the dean and the remainder to the vicar. The church is a neat edifice, in the early English style, with a square tower and octangular spire of hewn stone; it was built near the site of the old church, by aid of a gift of £800 from the late Board of First Fruits, in 1812. The glebe-house, which belongs to the vicarage, was built by a gift of £400 and a loan of £380 from the same Board, in 1813. Attached to the rectory is a glebe of 7a. 1r. 8p.; the glebe belonging to the vicarage comprises 15 acres. In the R. C. divisions this parish is the head of a union or district, called also Rockhill, which comprises the parishes of Bruree and Colemans-well, and contains three hapels, situated respectively in the village of Bruree, at Rockhill, and at Colemans-well. The parochial schools are situated on the rector's glebe, and endowed by the present dean with half an acre of land; and there are two pay schools, in which are about 100 boys and 60 girls. In the village are a dispensary, and a good building erected during the prevalence of the cholera, in 1832, and now used as a fever hospital. Here are the ruins of a strong fortress erected by the De Lacys, who formerly possessed the surrounding country: it consisted of three strong castles enclosed by a wall and ramparts more than 120 yards in circumference; two of the castles are remaining. Adjoining the church is a large and strong castle in a tolerably perfect state, erected by the Knights emplers in the 12th century. There are some remains of the small church of Cooleen, or Temple-Colman, now called Howardstown, built by the Knights Templars in 1287, and on the suppression of that order annexed to this parish.

BRUSNA, a village, in the parish of KILMURRY-ELY, barony of CLONLISK, KING'S county, and province of LEINSTER, 1¾ mile (E.) from Shinrone; containing 134 inhabitants. It is situated on the river of the same name, and is a station of the constabulary police. Here is a R. C. chapel.—See KILMURRY-ELY.

BRYANSFORD, a village, in the parish of KILCOO, barony of UPPER IVEAGH, county of DOWN, and province of ULSTER, 2½ miles (S.) from Castlewellan; containing 185 inhabitants. This village, which is situated on the road from Newry to Newcastle, contains about 30 houses neatly built, chiefly in the Elizabethan style, the gardens in front of which give it a comfortable and rural appearance, and the surrounding scenery is agreeably diversified. Tollymore Park, the seat of the Earl of Roden, is a beautiful residence situated in extensive grounds embellished with some of the finest larch trees in the country; it is approached by three noble entrances, called respectively the barbican, the central, and the hilltown; the central entrance from the village is through a very lofty archway, and in the lodge is kept a book for entering the names of visitors; the grounds are always open to the public. There is a good inn and posting-house, with every accommodation for families. The parish church of Kilcoo, a spacious edifice with a lofty embattled tower, is situated in the village; and



## BUL

at a short distance to the north of it is a R. C. chapel, belonging to the union of Bryansford or Lower Kilcoo; it is a neat edifice in the later English style, erected in 1831 at an expense of £900, on a site given by the Earl of Roden. A school for boys, built in 1826, is supported by the same nobleman; and adjoining it is a circulating library also maintained by the Earl and gratuitously open to all the people of the village: there is a female school, built in 1822 and supported wholly by the Countess of Roden.—See KILCOO.

BUCHOLLA.—See BOHOLA.

BULGADINE, a parish, in the barony of COSTLEA, county of LIMERICK, and province of MUNSTER, 3 miles (N.) from Kilmallock; containing 1152 inhabitants. In the ecclesiastical divisions this is not known as a separate parish, being regarded as forming part of the parishes of Uregare, Kilbreedy-Major, and Athnassey: it comprises 3395 statute acres, as apportioned under the tithe act. The occupiers of land in this neighbourhood are subjected to a penalty of £10 per acre if more than two acres out of every twenty are tilled; hence the meadows and pastures are very extensive, and are considered as the most fertile in the county. Near the village, which is very small, consisting only of a few thatched houses, is the ancient and neglected mansion of the family of Evans, now the property of Lord Carbery, which, though at present in a state of miserable dilapidation, was formerly one of the most magnificent residences in the province. In the R. C. divisions this place is partly in the union or district of Kilmallock; and partly in that of Athnassey or Ballinvana; it contains a chapel "for this part of the union.

BULLANE, a parish, in the barony of ATHENRY, county of GALWAY, and province of CONNAUGHT, 4½ miles (N.) from Loughrea; containing 551 inhabitants. This parish is situated on the road from Loughrea to Castle-Blakeney, and comprises 1283 statute acres, as apportioned under the tithe act. It is a rectory and vicarage, in the diocese of Clonfert, partly appropriate to the prebend of Annacalla, partly to the sacristy of the cathedral of Clonfert, and partly included in the union of Kilcolgan, in the diocese of Kilmacduagh. The tithes amount to £46, of which £23 is payable to the prebendary of Annacalla, £12 to the sacristan, and £11 to the incumbent of Kilcolgan. In the R. C. divisions it is part of the union or district of New Inn, and contains a chapel.

BULLOCK, BLOYKE, or BULLOG, a village, in the parish of MONKSTOWN, half-barony of RATHDOWN, county of DUBLIN, and province of LEINSTER, 6¾ miles S. B.) from Dublin: the population is returned with the parish. This place, which is now only a small fishing village, situated close to the southern shore of Dublin bay, was formerly defended by a castle of considerable extent. The period of its erection is unknown, though it is supposed to be co-eval with those of Dalkey; it is an octangular building, having but few windows and surmounted by a graduated parapet. Near it is a neat residence occupied by Capt. Hutchinson; and in the vicinity is Perrin Castle, the residence of Alderman Perrin, a handsome building in the castellated style, beautifully situated in grounds tastefully laid out and commanding some fine mountain and sea views. The Ballast Board of Dublin have a small quay here for shipping granite, with which this neighbourhood abounds. On

## BUN

blasting the rocks, a large quantity of silver coins was found a few years since. The fishery, at the commencement of the present century, employed several yawls in taking whiting, pollock, and herrings; at present there are about ten yawls belonging to the village.—See MONKSTOWN.

BUMBOA HALL, a small village, in the parish of BALLYNURE, barony of UPPER TALBOTSTOWN, county of WICKLOW, and province of LEINSTER, 3 miles (N.) from Baltinglass; containing 81 inhabitants. It is situated on the road from Baltinglass to Ballitore, and contains a good house called the Hall, the residence of Stephen Wilson, Esq. Near it are Ballynure and Grange-Con, the former the seat of H. Carroll, Esq., and the latter, till of late, the residence of H. Harrington, Esq. A peace preservation force is stationed in the village; and there is a neat R. C. chapel belonging to the union or district of Baltinglass, with a school adjoining it.—See BALLYNURE.

BUMLIN, or STROKESTOWN, a parish, in the barony and county of ROSCOMMON, and province of CONNAUGHT; containing, with the market and post-town of Strokestown, 4913 inhabitants. This parish is situated on the new mail coach road from Dublin to the West of Ireland, and comprises 4399 statute acres, as apportioned under the tithe act and valued at £4038 per annum. Part of Slievebawn mountain is situated within its limits, the summit of which towards the east commands a most extensive view. The land is chiefly under tillage; limestone abounds, and there are considerable tracts of bog. Castlenode is the seat of J. Morton, Esq. The living is a vicarage, in the diocese of Elphin, to which the vicarages of Kiltristan and Lissonuffey were episcopally united in 1811, which three parishes form the union of Bumlin, in the patronage of the Bishop: the rectory is partly appropriate to the prebendary of Kilgoghlin in the cathedral church of Elphin, but chiefly inappropriate in C. and R. Armstrong, Esqrs. The tithes amount to £285. 3. 9., of which £100.3.5. is payable to the impropiators, £21 to the prebendary, and £164.0. 4. to the vicar; and the gross vicarial tithes of the benefice amount to £533. 14. 7½.; the annual income of the prebendary of Kilgoghlin is £310. 14. 2. The church, situated at Strokestown, is a handsome edifice with a spire, built in 1814 by aid of a loan of £2700 from the late Board of First Fruits. The glebe-house was also built by a gift of £337 and a loan of £150 from the same Board: the glebe comprises ten acres. In the R. C. divisions this parish is the head of a union or district, comprising also the parish of Kiltristan, and containing three chapels, situated at Strokestown, Scramogue, and Kiltristan, the two former in the parish of Bumlin. The parochial school, in which are about 50 children, is chiefly supported by the vicar and by private subscriptions; there are also seven hedge schools, in which about 100 boys and 90 girls are taught. The late B. Mahon, Esq., bequeathed £800 late currency for the benefit of the poor of the three parishes forming the union.—See STROKESTOWN.

BUNCLOADY.—See NEWTOWN-BARRY.

BUNCRANA, a market and post-town, in the parish of LOWER FAHAN, barony of ENNISHOWEN, county of DONEGAL, and province of ULSTER, 11 miles (N. N.W.) from Londonderry, and 129½ miles (N. W. by N.) from Dublin; containing 1059 inhabitants. Though of some

importance in the reign of Elizabeth, this place subsequently fell into great decay, but was restored and laid out in its present form by Sir John Vaughan, in 1717. The town is beautifully situated on the eastern shore of Lough Swilly, at the foot of the mountains of Ennishowen, and, from the romantic and picturesque beauty and salubrity of its position, has of late years become a bathing-place of considerable resort. It consists of three principal and several smaller streets, remarkably clean, and contains 248 houses, of which the greater number are large and well built of stone; the environs are adorned with several handsome houses, villas, and bathing-lodges. Buncrana Castle, close to the town, was the residence of the O'Donnells and O'Doghertys; but after the flight of O'Nial, O'Donnell, and other northern chieftains, in 1607, the territory escheated to the Crown. In the following year, Sir Cahir O'Dogherty, having rebelled against the English authority and carried on a sanguinary war for nearly six months, was defeated and taken prisoner by Sir Arthur Chichester, and was closely confined in this castle, which was shortly after granted to Sir Arthur: one of the towers, with the staircase of stone and the dungeon beneath, remains tolerably entire. A new castle, now the property and residence of Mrs. Todd, was built by Sir John Vaughan in 1717; it is approached by a very handsome bridge over the river, and in front are extensive gardens and terraces, all in excellent preservation. Lough Swilly here expands into an arm of the sea, bounded by mountains and rocks of majestic character, and forming a capacious haven of easy access, suitable for vessels of any burden. On the south side of the entrance are the Swilly Rocks, about half a mile from the shore; on the west side, at Fannet Point, there is a lighthouse, with a fixed light of nine lamps, showing a deep red colour seaward and a bright light towards the lough. Two rivers empty themselves into the lough, one on each side of the town, after falling over several ledges of rock in their channels: in the northern, or, as it is commonly called, the Castle river, is an extensive and valuable salmon fishery; on the southern river are flax, oatmeal, and flour-mills. From its central situation the town has been chosen as the head-quarters of the artillery forces attached to the batteries on the Foyle and Swilly. At Naiads' Point is a battery, which is one of six erected on the threatened invasion of the French, with accommodation for one officer and 27 men, now under the care of a master-gunner and five men; and at Ballynary there is a coast-guard station. Considerable portions of the adjacent mountain district are being brought into cultivation: copper and lead ores are found, and slate of excellent quality abounds in these mountains, but has never been worked. In 1745 the linen manufacture was introduced by Col. Vaughan, and flourished for some time, and, in 1784, various branches of the cotton trade, particularly the weaving of velvets, fustians, corduroys, and plain cloth, to which the printing of cotton was added, but, although carried on with much spirit, it declined after his death. A manufactory for sail-cloth and ducking was afterwards established, and continued to flourish till the year 1830, when the premises were destroyed by fire. There are now in course of erection extensive mills and factories for weaving fine and coarse linens for the Manchester market, also a large flour-mill and fulling-mill nearly

adjoining. Several vessels are engaged in fishing for soles, plaice, and turbot, which are taken off these shores in large quantities and of a superior kind, carried over land to Derry, and sent from that port by steam to Liverpool. Oysters of large size and good flavour are also taken in the lough. The markets are on Tuesday and Saturday, and in the winter season there is a large market on the last Friday in every month. Fairs are held on May 9th, July 27th, Sept. 8th, and Nov. 15th. General quarter sessions are held once, and road sessions six times, in the year; and petty sessions are held every alternate week. The court-house, a large and handsome building in the centre of the town, was erected at an expense of £1300 by the late Wm. Todd, Esq., and presented to the county on this being made a town for holding quarter sessions. A court for the manor of Buncrana is held on the first Monday in every month, for the recovery of debts under 40s. Here is a station of the constabulary police. The parochial church, situated in the town, is a neat edifice: it was built in 1804, considerably enlarged and improved in 1816, and, being still too small, is again about to be enlarged, for which the Ecclesiastical Commissioners have recently granted £370. 6. 8. There are places of worship for Presbyterians in connection with the Synod of Ulster, and for Primitive and Wesleyan Methodists. A large and handsome building for a school was erected by the trustees of Erasmus Smith's charity, by whom and the incumbent the school is supported; and at Cock Hill there is a national school. A dispensary is maintained in the customary manner.—See FAHAN (LOWER).

BUNDORAN, a village, in the parish of INNISMALMA, barony of TYRHUGH, county of DONEGAL, and province of ULSTER, 4 miles (S. W.) from Ballyshannon: the population is returned with the parish. This village, which consists of one street, on the road from Ballyshannon to Sligo, is situated on Ballyshannon harbour, on the western coast, and on the confines of the county of Sligo: the coast is bold and rocky. It is a favourite place of resort for sea-bathing during the summer; several small but respectable houses have been built for the accommodation of visitors; and extensive hot and cold sea-water baths have been fitted up. There is a daily penny post to Ballyshannon and Sligo.

BUNGOWLA, a hamlet, in the parish and island of ARRANMORE, barony of ARRAN, county of GALWAY, and province of CONNAUGHT: the population is returned with the parish. It is situated at the western extremity of the island of Arranmore, in the entrance of the bay of Galway. Off the shore of this part of the island are the Branach Isles, six in number, three of which are rocks.

BUNNAWN, or BONANE, a parish, in the barony of GLANEROUGH, county of KERRY, and province of MUNSTER, 6 miles (S.) from Kenmare; containing 1158 inhabitants. This place, which is situated on the confines of the county of Cork, is not in the ecclesiastical divisions known as a separate parish, but considered as forming part of the parish of Kilcaskin, in the adjoining barony of Bere, county of Cork, and diocese of Ross. It is the property of the Marquess of Lansdowne, and consists chiefly of rocky mountain and bog; it is intersected by two old roads, both impassable for carriages; one running direct, by a wild rocky pass called the "Priest's Leap," to Bantry bay, and the other to Glengariff. A

new road from Kenmare to Glengariff is now in progress, under the Board of Public Works, which will pass through the parish, over the range of mountains separating the counties of Cork and Kerry, and will in some places be carried to an elevation of 1000 feet above the level of the sea, affording great facilities for the improvement of this wild and mountainous district. At Dromfeaghny is an ancient burial-ground, in which are the ruins of an old church. In the R. C. divisions the parish forms part of the union or district of Kilcaskin, in the county of Cork, and diocese of Kerry; the chapel is at Deelis. A school-house is about to be built at Tulloha, at the joint expense of the Marquess of Lansdowne and the National Board of Education.

BUNRATTY, a post-town, and parish, in the barony of BUNRATTY, county of CLARE, and province of MUNSTER, 6 miles (W. by N.) from Limerick, and 100 miles (W. S. W.) from Dublin; containing 1300 inhabitants. This place is situated on the mail coach road from Limerick to Ennis, and on the northern shore of the river Shannon. The castle was erected in 1277, by the De Clares, and was subsequently the residence of the Earls of Thomond; it was besieged in 1305, but not taken; and the small town adjacent to it was burned in 1314. The castle was either enlarged or rebuilt by Sir Thomas de Clare, in 1597, and is still the largest in the county. Till within the last few years it was the residence of T. de Clare Studdert, Esq., who has erected a handsome modern mansion in the demesne, and the old castle is now used as a constabulary police barrack. It is a lofty and massive quadrangular structure, with a tower at each angle; the upper parts of the towers at each end of the quadrangle are connected by an arch; it still retains its old baronial hall unaltered, and, till deserted by the family, displayed a spacious and lofty banqueting-room; the outworks and appendages were of great extent, as is evident from the vestiges that may still be traced. A handsome bridge of one arch was built over the river Ougarnee, by Mr. Studdert, who also constructed near it a commodious quay, which is about to be enlarged; boats of large size can come up to it. Considerable quantities of sea manure are landed here for the supply of the neighbourhood, and turf is brought from Kilrush. In the Shannon near this place are several islands, one of which, called Quay Island, is inhabited by only one family: the anchorage off this island, called Bunratty Roads, is considered to be the best in the Shannon, and here the West India vessels discharge their cargoes for Limerick. Off Clonmoney is another island, called Saints' Island, containing about 50 statute acres of the richest land, and inhabited by two families. Fairs are held here on Feb. 3rd, the second Tuesday before Easter, June 3rd, July 19th, and Oct. 20th, for cattle, pigs, and sheep. A seneschal's court for the manor of Bunratty is occasionally held, in which debts not exceeding £10 late currency may be recovered.

The parish comprises 2649 statute acres, as apportioned under the tithe act, and mostly in pasture; those parts bordering on the Shannon afford rich grazing land. Bunratty Castle, the seat of T. de Clare Studdert, Esq., is pleasantly situated within the ancient demesne, and commands fine views of the Shannon and of an extensive tract of country: the mansion is spacious and of modern design, and the demesne is embellished with fine timber of stately growth. Immediately adjoining the village is

Bunratty, the residence of Mrs. Paliser, in the rear of which are the ruins of an old church, the walls of which are in good preservation. The other seats are Clonmoney, that of D. Canny, Esq., and Woodpark, of M. Dalton, Esq. It is a rectory and vicarage, in the diocese of Killaloe; the rectory forms part of the union of Tomfinlogh or Traddery, in the patronage of the Earl of Egremont; and the vicarage part of the union of Kilfinaghty. The tithes amount to £150, of which £100 is payable to the rector, and £50 to the vicar. The church of the union is at Six-mile-bridge, in that parish. The glebe-house is situated on a glebe of 11 acres in this parish, subject to a rent of £21. 10. per annum late currency. In the R. C. divisions it forms part of the union or district of Newmarket, and is held with several others by the administrator of the R. C. Bishop of Killaloe; the chapel is a commodious modern building. There is a small school under the superintendence of the vicar, in which are about 20 children; and at Clonmoney is a school under the direction of the R. C. clergyman. There is also a private school, in which about 65 children are educated.

BUOLICK, or BAOLICK, a parish, in the barony of SLIEVARDAGH, county of TIPPERARY, and province of MUNSTER, 2½ miles (N. E.) from New Birmingham; containing 2271 inhabitants. This parish is situated on the confines of the county of Kilkenny, and on the road from Johnstown to Killenaule: it is skirted on the west by the bog of Allen, and comprises 6355 statute acres, as apportioned under the tithe act, and valued at £5120 per annum. A considerable quantity of coal is obtained here, and works are now being opened on the estate of Mark Byrne, Esq. Littlefield is the property of E. Cooke, Esq., who occasionally resides here. The living is a rectory, in the diocese of Cashel, and in the patronage of the Archbishop: it is at present held by the treasurer of the cathedral church of St. Patrick, Cashel, but forms no part of the endowment of that dignity: the tithes amount to £420. There is neither church, glebe, nor glebe-house; some remains of the old church yet exist, covered with ivy; the inhabitants resort to Burris church. In the R. C. divisions the parish is the head of a union or district, called Gurtmahoe, comprising also the parishes of Kilcooley and Fennor, and containing two chapels, situated at Gurtmahoe in Buolick, and at New Birmingham in Kilcooley; the former is a spacious building, in digging the foundations for which many human bones were discovered, supposed to be those of the slain in a battle said to have been fought at Ballysloe by the kings of Leinster and Munster. Three national schools are situated at Ballysloe, Clonimiclan, and Gurtmahoe, in which are about 180 boys and 100 girls. There are considerable remains of an old castle, which appears to have been of great strength; it was the residence of the family of Butler, Viscounts Ikerrin, and is now the property of R. La Touche, Esq., who has a considerable estate in the parish. Here are also two large Danish forts.

BURGAGE.—See BLESSINGTON.

BURGESS, or BURGESS-BEG, a parish, in the barony of OWNEY and ARRA, county of TIPPERARY, and province of MUNSTER, 5½ miles (S. W.) from Nenagh; containing 3570 inhabitants. It is situated on the mail coach road from Dublin to Limerick, and comprises 4749 statute acres, as apportioned under the tithe act,

## BUR

and valued at £4002 per annum. About 97 acres are mountain and bog; the remainder is good arable land. It is a rectory and vicarage, in the diocese of Killaloe, and forms part of the union of Castletown-Arra: the tithes amount to £276. 18. 5½. In the R. C. divisions it is included in the union or district of Youghal-Arra, and contains a modern chapel on the townland of Ballywilliam. There are three private pay schools, in which about 160 boys and 90 girls are taught. Some remains of the church yet exist, with a monument on which is inscribed "*Donato O'Brien de Gortmore.*"

BURNCHURCH, or KILTRANEEN, a parish, partly in the barony of GALMOY, but chiefly in that of SHILLELOGHER, county of KILKENNY, and province of LEINSTER, 4 miles (S. S. W.) from Kilkenny; containing 1450 inhabitants. This parish is situated on the road from Kilkenny to Carrick-on-Suir, and comprises 5373 statute acres: it is principally under an improved system of tillage; there is plenty of limestone, used chiefly for burning into lime. Farmley, the seat of R. Flood, Esq., is situated in a well-planted demesne, and was the residence of the Rt. Hon. Henry Flood, one of the most distinguished members of the Irish House of Commons, who died here in 1791, and was interred in the parish church. This place has a patent for fairs, but none are held. The living is a vicarage, in the diocese of Ossory, to which the vicarages of Danesfort, Kilfeara, Abbey-Jerpoint, West-Jerpoint, Ballylinch, and Grangeleggan or Grangeclovan, and the denominations of Dunbell, Grange-Kilree, Woollen-Grange, Blackrath-Grange, Gararan, Mocktown or Rathbin, Ardera, Lismatigue, and Plebestown have been immemorially united and were consolidated by act of council in 1678, forming the union of Burnchurch, which is in the alternate patronage of the Crown and the Bishop; the rectory is appropriate to the vicars choral of the cathedral of Christchurch, Dublin: the tithes of the parish amount to £320. 12. 6. payable in moieties to the vicars choral and the vicar. The church is a neat edifice with a steeple, built by aid of a loan of £600, in 1810, from the late Board of First Fruits. The glebe-house was built by a gift of £100 and a loan of £1500, in 1815, from the same Board: the glebe comprises 20 acres. In the R. C. divisions the parish is included in the four several unions or districts of Danesfort, Freshford, Moncoin, and Ballyhale. The parochial school is supported by the incumbent; and there is a private school, in which are about 70 boys and 30 girls; also a Sunday school. Near the church is a fine old castle in a good state of preservation.

BURREN, or BURRIN, a village and post-town, in the parish of ABBEY, barony of BURREN, county of CLARE, and province of MUNSTER, 18 miles (N. by W.) from Ennis, and 115¼ miles (W. by S.) from Dublin: containing 23 houses and 147 inhabitants. This place is situated on the road from Ballyvaughan to Curranroe Bridge, and about a quarter of a mile from the small harbour of Burren, now called New Quay, from the construction of a quay within the last few years, a little to the east of the former, of which there are still some remains: it is a constabulary police station. A court is held every six weeks by the seneschal of the manor, in which small debts are recoverable. The harbour is frequented by 30 hookers of about 12 tons' and 150 yawls of 3 tons' burden each, engaged in the fishery, which affords em-

## BUR

ployment to about 500 men. Large quantities of corn, butter, sheep, and pigs, are shipped here; and such is the convenience of the harbour, that in hard weather 100 sail of small craft have taken refuge in it at a time. The coast is noted for its oysters, which are in high repute for their superior flavour and quality; the great oyster bed, called the Burren Red bank, and the harbour, are more particularly described in the account of the parish of Abbey, *which see*.

BURRISCARRA, a parish, in the barony of CARRA, county of MAYO, and province of CONNAUGHT, 5¾ miles (N. N. W.) from Hollymount; containing 1535 inhabitants. This place was distinguished at a very early period for its monastery of Carmelites or White friars, which Pope John XXIII. gave to Eremites of the Augustinian order in 1412; it existed till the general dissolution, and there are still some small remains of the ancient buildings, which appear to have been extensive and of elegant character. The parish is situated upon Lough Carra, and within a mile and a half of the road from Castlebar to Dublin: it comprises 4510 statute acres, as apportioned under the tithe act; the land is of a light sandy quality; there is but a small quantity of bog. The principal seats are Moore Hall, that of G. Moore, Esq., beautifully situated on Lough Carra, in an extensive demesne richly planted; Tower Hill, of Major Blake; Carnacon, of J. McDonnell, Esq.; Clogher, of Crean Lynch, Esq.; and Castlecarra, of T. Lynch, Esq. The living is a rectory and vicarage, in the diocese of Tuam, episcopally united for more than 65 years to the rectories and vicarages of Ballyhane and Ballyovey, together forming the union of Burriscarra, in the patronage of the Archbishop: the tithes amount to £65, and of the whole benefice to £368. 14. 9½. The church of the union is in Ballyhane; there is neither glebe-house nor glebe. In the R. C. divisions this parish forms part of the union or district of Ballintobber: the chapel, a good cruciform building, erected in 1835 at an expense of £2000, and decorated with a painting of the crucifixion, is situated at Carnacon. A school of 60 boys and 20 girls is held in the chapel. There are some remains of a nunnery, and a very fine mineral spring.

BURRISHOOLE, a parish, in the barony of BURRISHOOLE, county of MAYO, and province of CONNAUGHT; containing, with the market and post-town of Newport-Pratt, 11,761 inhabitants. This place, from a bull of Pope Innocent VIII., dated February 9th, 1486, appears to have been distinguished as the seat of a monastery for friars of the Dominican order, founded by Richard de Bourke, Lord Mac William Oughter, head of the Turlough family, and dedicated to the Blesse Virgin. The monastery was granted to Nicholas Weston, who assigned it to Theobald, Viscount Costello-Galen; there are still some remains. The parish is situated on the north-east shore of Clew bay, and on the high road from Castlebar to Achill island: it comprises 12,550 statute acres, as apportioned under the tithe act. The lands are chiefly under tillage; and many of the islands in Clew bay, which are within the parish, afford good pasturage for sheep. There is a large tract of mountain and bog, about two-thirds of which are reclaimable. Salt-works were formerly carried on here. The principal inhabited islands are Mynishmore, Inish-na-crusna, Inish-cougha, Inishurken, Inishtubride, and Inishturk. There are two large lakes in the parish,

called Lough Feagh and Lough Furnace; and on the narrow neck of land between these are the ruins of an old smelting furnace; there is also another at the old abbey. The river of Burrishoole, on which is an excellent salmon fishery, has its source in these lakes. The principal seats are Newport House, that of Sir R. Annesley O'Donnell, Bart.; Newfield, of J. McLoughlin, Esq.; Seamount, of Connell O'Donnell, Esq.; Tymore, of J.T. S. Stuart, Esq.; Newfort, of J. Hilles, Esq.; and Abbeyville, of J. McDonnell, Esq. The living is a rectory and vicarage, in the diocese of Tuam, and in the patronage of the Archbishop: the tithes amount to £350. The church is a neat plain structure, for the repairs of which the Ecclesiastical Commissioners have recently granted £338. 9. 3. The glebe-house was built by aid of a gift of £400 and a loan of £360, in 1819, from the late Board of First Fruits: the glebe comprises 5la. 3r. 26p. The R. C. parish is co-extensive with that of the Established Church, and contains two chapels, one at Newport-Pratt and the other at Newfield, both good slated buildings. There is a place of worship for Primitive Methodists, open each alternate Wednesday and Friday; and a Presbyterian minister attends occasionally and performs divine service in the parish school-house. There are twelve public schools in the parish; that at Trienbeg is aided by an annual donation from the Marquess of Sligo, and a school-house at Newport-Pratt was erected at the expense of the Rev. Jas. Hughes, P. P. In these schools are about 1300 children; and in a hedge school at Carrig-a-neady are about 20 children. There are the remains of a castle, formerly belonging to the O'Malley family; also several Druidical caves, many of which contain large rooms arched over with flags. A patron is held here on St. Dominick's day, the 4th of August. —See NEWPORT-PRATT.

BURRISNEFARNEY, a parish, partly in the barony of IKERRIN, county of TIPPERARY, and province of MUNSTER, but chiefly in the barony of CLONLISK, KING'S county, and province of LEINSTER, 1½ mile (W.) from Moneygall; containing 269 inhabitants. This parish is situated near the high road from Dublin to Limerick, which runs on the north-west, and is bounded on the south-east by the Devil's Bit range of mountains, near which the little river Allitrim has its source, which separates the parish from that of Aghnameadle on the west, and abounds with fine trout. It comprises 4138 statute acres, as applotted under the tithe act, and valued at £3438 per annum, exclusive of waste. The land is good, and, being chiefly in the hands of gentlemen, is much improved and in grass; there is very little bog, not more than sufficient to supply the inhabitants with fuel. The gentlemen's seats are Loughton, formerly the residence of T. Ryder Pepper, Esq., and now of Lieut.-Gen. Lord Bloomfield, who is making extensive additions and improvements to the house and demesne; Thorn Vale, of George Garvey, Esq.; Barnagrotty, of J. Tydd Abbott, Esq.; White Ville, of R. White, Esq.; and Larch Vale, the neat residence of the Rev. W. Gresson. It is a rectory and vicarage, in the diocese of Killaloe, united by act of council to the vicarage of Bourney or Burchin: the tithes amount to £184.12. 3½. The church is a neat modern building, with a metal roof, situated contiguous to the Loughton demesne, and erected under the patronage of T. R. Pepper, Esq., to whose memory it contains a handsome marble tablet.

In the R. C. divisions, also, it forms part of the union or district of Bourney. The parochial school, on the Loughton demesne, was founded and is partly supported by a donation of £20 per annum from Mrs. Pepper, sister of Lord Bloomfield and widow of T. R. Pepper, Esq.; about 50 girls are taught in it. The Rev. Kennedy O'Kennedy, late rector of the union, bequeathed £500 to the poor of this parish and Bourney, to be disposed of for their benefit at the discretion of the rector and churchwardens; but no part of it has yet been received. A parochial relief fund now exists, founded on the plan of the Rev. Dr. Chalmers. There are some remains of an old castle on the Loughton demesne.

BURRIS-O'-KANE, or BURROS-O'-KEANE, a post-town and parish, in the barony of LOWER ORMOND, county of TIPPERARY, and province of MUNSTER, 12¾ miles (W. by N.) from Roscrea, and 7¼ miles (W. S. W.) from Dublin; containing 2635 inhabitants. This town is situated on the road from Nenagh to Portumna and Banagher, and of late years has undergone much improvement; many new houses have been built, and others are in contemplation. Fairs are held on the 26th of April, June, and September, and on Dec. 15th. Petty sessions are held every Saturday; and here is a chief station of the constabulary police. There is a bridewell, comprising two small cells, a day room, and a cell for females, but it is on a confined plan and in a bad situation. The land is principally under an improving system of tillage: there is a considerable extent of bog, in detached portions. In the townland of Tumbricane is a quarry of limestone of superior quality, which is mostly used for tombstones and building. The principal seats are Arran Hill, the property of the Marquess of Ormonde, but in the occupation of T. G. Stoney, Esq.; Greyfort, the property of — Saunders, Esq.; Killavalla, the seat of R. Johnston Stoney, Esq.; and Bushey Park, of T. Towers, Esq. The living is a rectory and vicarage, in the diocese of Killaloe, and in the patronage of the Bishop: the tithes amount to £185. 2. 4¾. The church is a plain structure, built by aid of a loan of £500 from the late Board of First Fruits, in 1812, and for the repairs of which the Ecclesiastical Commissioners have recently granted £631. 17. 2. The glebe-house was built at the same time, by a gift of £400 and a loan of £300 from the Board: the glebe comprises 11¾ acres. In the R. C. divisions the parish is the head of a union or district, which comprises also the parishes of Eglish and Ballingarry, and contains a chapel in each parish; that of Burris-O'Kane, now in course of erection, will be a commodious and handsome building. The parochial schools are aided by the rector; and there are a free school and two schools aided by private subscription. About 140 boys and 90 girls are taught in these schools; and there are two private pay schools, in which are about 30 of each sex. A fever hospital and dispensary are maintained in the usual manner. There are considerable remains of a square tower castle, called Tumbricane, which appears to have been of great strength.

BURRIS-O'-LEAGH, a post-town, in the parish of GLANKEEN, barony of KILNEMANAGH, county of TIPPERARY, and province of MUNSTER, 36¼ miles (N. N.W.) from Clonmel, and 72¾ miles (S. W.) from Dublin; containing 1340 inhabitants. This is a place of considerable antiquity; it is situated on the road from Thurles

to Nenagh, and comprises 237 houses. An extensive distillery was formerly carried on here; there is a brewery; and at Fantane, in the vicinity, is another, both on a small scale. Fairs are held on June 9th, Aug. 6th, and Nov. 27th, which is a large fair for pigs. Petty sessions are held once a fortnight; and here is a chief station of the constabulary police. The parish church and a R. C. chapel are situated in the town. A school for the children of Roman Catholics is aided by a donation of £10 per annum from the parish priest; and there is a dispensary.—See GLANKEEN.

**BURROS-in-OSSORY**, a market and post-town, in the parish of AGHABOE, barony of UPPER OSSORY, QUEEN'S county, and province of LEINSTER, 13 miles (S. W. by W.) from Maryborough, and 53 miles (S. W. by W.) from Dublin; containing 770 inhabitants. This place was formerly of some importance: being bounded on the north by the river Nore, and encompassed on every other side by bogs, it formed the great pass to Munster; and for its defence the Fitzpatricks, proprietors of the district, at an early period built a castle, of which, as appears by his will, Sir Barnaby Fitzpatrick, second baron of Upper Ossory, was in possession in 1582. In 1600, Queen Elizabeth granted this place, among other possessions, to Florence Fitzpatrick and his son, which grant was confirmed by Jas. I. in 1611. The castle was, in 1641, besieged by Florence; and the garrison, consisting of Protestants of Upper Ossory, though enduring the greatest sufferings from want of provisions, refused to surrender, and kept possession of it till they were relieved by Sir C. Coote. In 1642, Bryan, the sixth baron, accompanied the insurgents to besiege this castle, which was subsequently granted to the Duke of Ormonde, and, with the townland of Burros, comprising 600 acres, is now part of the estate of the Duke of Buckingham. The town is situated on the mail coach road from Dublin to Limerick, and consists of one long street containing about 130 houses. It has a market; and fairs are held on Jan. 25th, March 21st, May 31st, June 24th, Aug. 15th, Oct. 11th, Nov. 21st, and Dec. 20th. A constabulary police force is stationed in the town; and the quarter sessions for the county are held in April and October, and petty sessions irregularly. Here is also a dispensary. Near the town, on the estate of the Earl of Mountrath, are some remains of the old castle of Ballaghmore, built by the Fitzpatricks, which, in 1647, was attacked by Capt. Hedges and the garrison of Burros, to whom it surrendered, and was partly dismantled; the captain, on his return, was intercepted, and before he reached his quarters lost several of his men. On Kyle hill, about two miles from the town, is a rude stone chair, called by the peasantry the "Fairy Chair," which was probably in former times a seat of judgment of the Brehons.—See AGHABOE.

**BURRY**, a parish, in the barony of UPPER KELLS, county of MEATH, and province of LEINSTER, 1¼ mile (S.W.) from Kells; containing 1027 inhabitants. This parish is situated on the road from Mullingar to Kells and Drogheda, and comprises 3339 statute acres, as apportioned under the tithe act. The land, which is of great fertility, is almost equally divided between tillage and pasture, and the system of agriculture is in a highly improved state. There is a considerable tract of bog, which partly supplies the town of Kells with turf; and there are some quarries of limestone and greenstone.

Balrath, the seat of C. A. Nicholson, Esq., is a handsome residence, pleasantly situated in an extensive and well-wooded demesne, with a park well stocked with deer, and in which are some remains of the old church, with a burial-ground attached. The other seats are Springville, the residence of P. O'Reilly, Esq.; and Berford, of J. Dyas, Esq. It is a rectory, in the diocese of Meath, and is part of the union of Kells and corps of the archdeaconry of Meath: the tithes amount to £150. The glebe comprises 2r. 19p., valued at £1. 10. per annum. In the R. C. divisions, also, it forms part of the union or district of Kells. There are two daily pay schools, one at Drumbarrow and the other at Scurlogstown, in which are about 100 boys and 60 girls.

**BURT**, a parish, in the barony of ENNISHOWEN, county of DONEGAL, and province of ULSTER, 6 miles (N. W.) from Londonderry; containing 3765 inhabitants. This parish, which anciently formed part of the parish of Templemore, is situated on Lough Swilly, and comprises, according to the Ordnance survey, 16,672½ statute acres. The living is a perpetual curacy, in the diocese of Derry, and in the patronage of the Dean, to whom the tithes are payable: the curate's stipend is £100 per annum late currency, of which £75 is paid by the dean, and the remainder is advanced from the augmentation funds of the Ecclesiastical Commissioners. The church, a neat small edifice, was built about a century since. There is no glebe-house. In the R. C. divisions the parish forms part of the union or district of Iskahan, Burt, and Inch, and contains a chapel. There is also a place of worship for Presbyterians in connection with the Synod of Ulster, of the first class. A parochial school, in which are about 40 boys and 4 girls, is supported by the Dean of Derry; and there are three pay schools, in which are about 80 boys and 30 girls, and three Sunday schools. On the shore of Lough Swilly are the ruins of the castle of Burt, or Birt, erected by Sir Cahir O'Dogherty in the 15th century, consisting of a single tower, situated on a commanding eminence.

**BUSHMILLS**, a market and post-town, in that part of the parish of BILLY which is in the barony of CAREY, county of ANTRIM, and province of ULSTER, 6¼ miles (N. E. by N.) from Coleraine, and 125½ (N.) from Dublin; containing 108 houses and 507 inhabitants. This place is pleasantly situated near the mouth of the river Bush, from which it derives its name: it is neatly built, and is the general place of resort for parties visiting the Giant's Causeway, about two miles distant, for whose accommodation a large and handsome hotel has been erected by Sir F. W. Macnaghten, Bart., who, in 1827, established a weekly market here. A distillery is carried on, and is much celebrated for the quality of its whiskey, of which about 12,000 gallons are annually made and principally sent to England, Scotland, the West Indies, and America. There is a manufactory of spades, shovels, scythes, and sickles upon the river Bush; extensive paper-mills have been erected by F. D. Ward, Esq., for the supply of the home and Scottish markets, and near them are mills for flour and for dressing flax. The market is on Tuesday, and is well supplied with grain, linen yarn, pork, and provisions of all kinds; and fairs are held on Jan. 28th, March 28th, June 28th, July 21st, Oct. 21st, and Dec. 12th. Here is a constabulary police station; and the

petty sessions for the district are held every fortnight. The court-house, a large and handsome building, recently erected by Sir F. W. Macnaghten, contains also apartments for the police, and some cells for the confinement of prisoners. The parish church of Dunluce is situated in the town; and there are also a place of worship for Presbyterians in connection with the Synod of Ulster, and one for Methodists. A school has been established by the trustees of Erasmus Smith's charity, for the instruction of the children of parishioners, the master of which has a good house and two acres of land; there are also several schools in various parts of the parish. In the immediate neighbourhood is Bushmills House, the seat of Sir F. W. Macnaghten, Bart., who has made numerous improvements on his estate: the mansion is at present being rebuilt in a very splendid style, and with the grounds will form an interesting ornament to the place. In the bed of the river, near the bridge, are some small but beautiful basaltic columns fantastically curved.

**BUTLERSBRIDGE**, a village, in the parish of CASTLETERRA, barony of UPPER LOUGHTREE, county of CAVAN, and province of ULSTER, 3 miles (N. N. W.) from Cavan; containing about 40 houses and 211 inhabitants. It is pleasantly situated on the river Ballyhaise, and on the road from Cavan to Enniskillen, and has a fair on the second Monday in every month throughout the year. Here is a R. C. chapel of ease to those of Castleterra and Ballyhaise; and a daily penny post to Cavan and Belturbet has been established.

**BUTLERSTOWN**. — See KILRONAN, county of WATERFORD.

**BUTTEVANT**, a post-town and parish (formerly an incorporated market-town), in the barony of ORRERY and KILMORE, county of CORK, and province of MUNSTER, 22 miles (N. by W.) from Cork, and 121¾ (S. W.) from Dublin; containing 5535 inhabitants, of which number, 1536 are in the town. This parish, which is situated on the river Awbeg and on the road from Mallow to Charleville, was anciently called *Bothon*, and is said to have derived its present name from the exclamation *Boutez en avant*, "Push forward," used by David de Barry, its proprietor, to animate his men in a contest with the McCarthys, which was subsequently adopted as the family motto of the Earls of Barrymore, who derived their title of Viscount from this place. It appears to have attained considerable importance at an early period after the first invasion, from the notices of it which occur in ancient records still existing. On the 26th of September, 1234, a grant was made by Hen. III. to David de Barry of a market on Sunday, and a fair on the vigil and day of St. Luke the Evangelist and for six following days. In the 11th of Edw. II. (1317), a grant of release of £105 required of the commonalty of the town of "Botavant" by the exchequer, to be applied in enclosing it with walls, was made at the request of John Fitz-David de Barry, to whom the town belonged, and who was required to see that the money was duly employed in the same. In the 49th of Edw. III., another grant, dated Aug. 6th, 1375, was made to the "Provost and Commonalty of Botavaunt," ratifying a former grant of part of the "waste" of the town, with the north gate and customs there. A priory and a nunnery were founded here at an early period; the priory was restor-

ed in 1290, by David Oge Barry, Lord Buttevant, for Conventual Franciscans, and dedicated to St. Thomas the martyr; the nunnery was under the invocation of St. Owen, or St. John the Baptist, but there are no particulars of its foundation or order. During the war between the houses of York and Lancaster, the town suffered considerable devastation; and in 1568 the castle was taken by the Lord-Deputy Sydney. In 1641 the Irish army of the south assembled here under the command of Lord Mountgarret, and proceeded to Mallow; and early in the year 1643, Lord Inchiquin assembled his forces here, consisting of 4000 foot and 400 horse. The manor of Buttevant continued in the possession of the Barrymore family, and was sold by Richard, the last Earl, to the late John Anderson, Esq., of Fermoy: it was purchased, in 1831, by Lord Doneraile, the present proprietor.

The town is situated on the western bank of the river Awbeg, over which are two bridges, one on the old and the other on the modern road from Cork to Limerick: it consists principally of one main street extending along the mail coach road, and in 1831 contained 204 houses. Immediately adjoining, on the north-west, are the barracks, an extensive range of buildings, occupying a spacious enclosed area of nearly 23 statute acres, divided into two quadrangles by the central range, in which is an archway surmounted by a cupola and affording communication between them. Near Buttevant Castle is an extensive and substantial flour-mill, erected by Sir James Anderson and furnished with machinery of superior construction; it is capable of manufacturing 20,000 barrels of flour annually, but at present is not in operation. The market has been long discontinued; but fairs are held on March 27th, July 20th, Oct. 14th, and Nov. 20th, chiefly for cattle. The market-house is situated on the west side of an open square at the southern extremity of the town; the upper part is used as the court-house. A constabulary police force is stationed here; a seneschal's court for the manor of Buttevant is occasionally held, in which debts, not exceeding 40s. late currency, are recoverable; and petty sessions are held every alternate Wednesday. Including Lisgriffin, the parish comprises 7543 statute acres: the land is of very good quality and principally under tillage; there is neither woodland nor waste, and but a small quantity of bog. Limestone abounds, and there is one quarry near the town of very superior quality, of a light grey colour and very fine grain, from which the stone for building the new R. C. chapel has been taken. Buttevant Castle, the residence of Sir J. Caleb Anderson, Bart., was originally called King John's Castle, and formed one of the angles of the ancient fortifications of the town; it was considerably enlarged and modernised by the late Mr. Anderson, and has lost much of its antique appearance; it is beautifully situated on a rocky eminence on the margin of the river, of which it commands a fine view; within the demesne is the church, the spire of which combining with other features of the scenery adds much to the beauty of the landscape. The other seats are Castle View, that of Barry Gregg, Esq.; Velvetstown, of T. Lucas Croft, Esq.; and Temple, Mary, of J. O'Leary, Esq.: there are also several neat cottage residences. The river Awbeg, celebrated by Spenser under the appellation of the "Gentle Mulla," abounds with, fine white trout.

The living is a perpetual curacy, in the diocese of Cloyne, episcopally united, at a period prior to any existing record, to the vicarages of Bregogue and Kilbroney, and to the perpetual curacy of Cahirduggan, together forming the union of Buttevant and Cahirduggan, formerly called the union of Bregogue, in the patronage of the Bishop; the rectory is impropriate in C. Silver Oliver, Esq. The tithes, amounting to £926. 10., are wholly payable to the impropriator. The curate is also chaplain of the barracks; and the tithes of the benefice amount to £139. 4. The church is a handsome structure in the later English style, with a square embattled tower surmounted by a finely proportioned spire: it is situated near the river and within the castle demesne, and was built in 1826, near the site of an ancient church, of which there are still some remains, and on the site of another of more recent date; the late Board of First Fruits granted a loan of £1600 for its erection: a handsome mural monument has been erected to the Rev. T. Walker, late minister of the parish. There is neither glebe-house nor glebe. In the R. C. divisions the parish forms the head of a union or district, which comprises also the parishes of Ballybeg, Bregogue, and Kilbroney, and contains the chapels of Buttevant and Lisgriffin, both in this parish. The new chapel at Buttevant, commenced in 1831, is now nearly completed; the estimated expense was £3000, of which £600 was granted on loan by the Board of Public Works, and the remainder raised by subscription, through the unwearied exertions of the Rev. C. Buckley, P.P., towards which Lord Done- raile contributed £30, and also presented the site. It is a very handsome structure of hewn limestone, in the later English style, consisting of a nave and transept, between which, on each side, rises a square embattled tower crowned with richly crocketed pinnacles; the walls are strengthened with buttresses at the angles and between the windows of the nave, terminating in crocketed pinnacles above an embattled parapet carried round the building; and the gables of the transept are surmounted by Maltese crosses, beneath which, on each side, is a cinquefoiled niche resting on a projecting corbel. The nave is lighted by a range of three windows of two lights ornamented in cinquefoil, with a quatre-foiled circle in the crown of the arch; and the transept is lighted at each end by a noble window of five lights, 26 feet high, and elaborately enriched with tracery: the tower on the east side was a detached watch-tower belonging to the abbey, erected by one of the Earls of Desmond for the protection of the brethren in times of violence, and incorporated with the present building. A parochial house will be built near it for the priest's residence; and part of the old chapel has been converted into a national school, in which are 240 boys. The parochial school, in which are 40 boys and 30 girls, -is kept in a house rented by the Rev. Dr. Cotter and Col. Hill, and is supported by subscription, aided by an annual donation of £10 each from Lords Done- raile and Arden; there are also six private schools, in which are about 340 children. The fever hospital, which contains also a dispensary, is a substantial stone building near the river, capable of receiving 30 patients.

The ruins of the abbey are finely situated on the steep bank of the river Awbeg, and consist chiefly of the walls of the nave, chancel, and some portions of the domestic buildings; the upper part of the central tower,

supported on arches of light and graceful elevation, fell down in 1814; the tomb of the founder, David de Barry, is supposed to be in the centre of the chancel, but is marked only by some broken stones which appear to have formed an enclosure. On the south side of the nave are the remains of a finely proportioned chapel, in which, and also in the nave and chancel, are numerous tombs and inscriptions to the memory of the Barrys, Fitzgeralds, Lombards, and others. Near the abbey are some vestiges of an ancient building supposed to have been the nunnery. Nearly in the centre of the town are the remains of Lombards' castle, a quadrangular building flanked at each angle by a square tower, one of which is nearly in a perfect state, and, with a portion of the castle, has been converted into a dwelling-house. At Lisgriffin are the ruins of an ancient castle of the family of Barry. Some remains of the old town walls may yet be traced; and in a burial-ground at Templemary are the ruins of an ancient church or chapel. The title of Viscount Buttevant, conferred on the Barry family in 1406, has been dormant since the death of the last Earl of Barrymore, but is now claimed by James Redmond Barry, Esq., of Glandore, in the county of Cork.

## C.

CABINTEELY, a village, partly in the parish of KILLINEY, but chiefly in that of TULLY, half-barony of RATHDOWN, county of DUBLIN, and province of LEINSTER,  $6\frac{1}{4}$  miles (S. S. E.) from Dublin: the population is returned with the respective parishes. This place, which is situated on the road from Dublin to Bray, is a constabulary police station, and has a two-penny post to Dublin: it comprises a number of small irregularly built houses, and a R. C. chapel for the union or district of Kingstown. In the vicinity are several handsome seats, the principal of which is Cabinteely House, the residence of the Misses Byrne, descended from the O'Byrne dynasty of Wicklow: the house forms three sides of a square, commanding extensive views of the bays of Dublin and Killiney, with the beautiful adjacent country; and the demesne is adorned with thriving plantations and presents many natural beauties. Among the other seats are Brenanstown House, the admired residence of G. Pim, Esq.; and Glen-Druid, of Mrs. Barrington. Near Loughlinstown, on the right of the road leading to Bray, is the site of an extensive encampment, held there in 1797 and for several years after the disturbances in 1798. At Glen-Druid there "is a very perfect cromlech, consisting of six upright stones supporting one of 14 feet by 12, which is supposed to weigh about 25 tons.

CABLE ISLAND.—See CAPELL ISLAND.

CADAMSTOWN, or CADMANSTOWN, a parish, in the barony of CARBERY, county of KILDARE, and province of LEINSTER, 6 miles (W. by N.) from Kilcock; containing 1205 inhabitants. It is situated on the road from Kilcock to Kinnegad, and comprises 3637 statute acres, as apportioned under the tithe act Balyna House is the seat of R. More O'Ferrall, Esq. The living is a rectory, in the diocese of Kildare, and is annexed to the union of Castle-Carbery; the whole of the tithes, which



amount to £118. 8. 10¼., are inappropriate in the Marquess of Downshire. In the R. C. divisions it is the head of a union or district, called Balyna or Johnstown, comprising also the parishes of Mylerstown, Ballynadrimna, Nurney, Kilrenny, and Carrick: there are three chapels in the union, situated respectively at Johnstown-Bridge, Garrisker, and Nurney; the first is a handsome edifice recently erected in the later English style, with a tower and spire of hewn stone. A school at Balyna, chiefly supported by R. M. O'Ferrall, Esq., affords instruction to about 100 boys and 60 girls; and there is a private school, in which are about 20 boys and 20 girls. At Johnstown-Bridge are the ruins of the old church.

CADAMSTOWN, a village, in the parish of LETTERLUNA, barony of BALLYBRITT, KING'S county, and province of LEINSTER, 3 miles (S. E.) from Kinitty, on the road from Parsonstown to Clonastlie j containing 18 houses and 108 inhabitants. Here is an extensive boulding-mill and malting establishment.

CAHER.—See CAHIR, county of TIPPERARY. CAHERA, or CAHARAGH, a parish, in the Western Division of the barony of WEST CARBERY, county of CORK, and province of MUNSTER, 4 miles (N.) from Skibbereen; containing 6999 inhabitants. This parish is situated on the roads from Skibbereen and Dunmanway, which meet at Dromore, near its centre, and proceed northward to Bantry; and is intersected by the river lien, on which, near Dromore, are some beautiful cascades. It contains 27,380 statute acres, of which 17,284 are arable, 5211 pasture, 155 woodland, and the remainder waste or bog; 20,054 acres are apportioned under the tithe act, and valued at £7227 per annum. The surface is uneven, but in many places very productive, although it consists chiefly of small fields interspersed among rocks, and is cultivated by spade labour; and although the roads are excellent, the farmers continue to carry manure to their land on the backs of horses. The principal seats are Mount Music, the residence of the Rev. R. F. Webb, the rector; Gurtascree, of A. O'Driscoll, Esq.; Woodville, of T. Wood, Esq.; and that occupied by the Rev. D. Dore, P. P. The living is a rectory and vicarage, in the diocese of Cork, and in the patronage of the Bishop: the tithes amount to £650. The church is a small, neat, cruciform edifice, without tower, spire, or bell: it was built in 1829, at an expense of £650 given by the late Board of First Fruits. There is neither glebe-house nor glebe. In the R. C. divisions this is the head of a union or district, comprising the parish of Cahera and part of Abbeystowry: there are two chapels, one a large and handsome building at Killeenagh, on a lofty eminence near the church; the other, a small plain edifice at Dromore. The male and female parochial schools are supported by the Cork Diocesan Association, aided by the rector and Mr. Newman; and near the chapel at Killeenagh is a school, containing about 100 boys and 70 girls. There are also a private school, in which are about 90 boys and 60 girls, and a Sunday school. Near Lisnagle are the ruins of a strong castle, once the residence of M<sup>c</sup>Carthy, King of Cork. The ruins of the old church also remain, which the people here call the Abbey of Cahir.

CAHIR, a parish, in the barony of IVERAGH, county of KERRY, and province of MUNSTER; containing, with

the market and post-town of Cahirciveen, 5653 inhabitants. This parish is situated on the harbour of Valencia, on the south-western coast; and is intersected by the high road from Tralee to Valencia; it includes within its limits Beg-innis or Begnis island, which, however, is situated nearer to the island and parish of Valencia, and between which and Dowlas Head is the northern entrance to the harbour. It comprises 20,452 statute acres, of which about 7000 are arable, 6500 mountain pasture, 6932 waste land and bog, and about 20 acres woodland. The soil is in general light; and the system of agriculture, though still in a backward state, has improved considerably since the construction of the new line of road through this and the neighbouring parishes, and along the coast of Castlemaine bay, as projected by the late Mr. Nimmo about 20 years since, by the completion of which great benefit has been conferred upon a district depending upon sea-weed and sea sand chiefly for manure, and for the conveyance of which from the coast to the interior it affords great facility. Shell sand of superior quality is brought from Begnis island and is extensively used for manure. There is no limestone nearer than Killorglin, a distance of 28 miles; and probably on account of the steepness of the hills, and the imperfect drainage of the lowlands, the spade is much more in use than the plough. The seats are Castlequin, that of Kean Mahony, Esq.; Bahoss, the newly erected mansion of Charles O'Connell, Esq., situated nearly in the centre of a reclaimed bog, and commanding a fine view of the amphitheatre of mountains by which it is encircled; and Hillgrove, the residence of J. Primrose, Esq., surrounded by a finely wooded demesne, a feature of rare occurrence in this wild district. Near the foot of Hillgrove is Cashen, the old mansion of the O'Connell family, and the birthplace of Daniel O'Connell, Esq., who holds the greater portion of a large estate in this parish under the Provost and Fellows of Trinity College, Dublin, besides a large tract his own estate. The prevailing rocks are of the slate formation, and slates of a good quality have been quarried on Cahirciveen mountain, and used for roofing the houses in the town. A few boats belonging to the parish are employed in the fishery, and several others are engaged in the conveyance of shell sand from Begnis island.

The living is a rectory and vicarage, in the diocese of Ardfert and Aghadoe, episcopally united, prior to the date of any existing record, to the rectory and vicarage of Glenbegh and the rectory of Killinane, together constituting the union of Cahir, in the patronage of the Crown: the tithes amount to £226. 16. 10., and of the whole benefice to £517. 13. 10. The church is a neat plain edifice, built in the year 1815 by aid of a loan of £540 from the late Board of First Fruits. There is a glebe-house; and the glebe lands, in four separate parcels, comprise 107½ acres. In the R. C. divisions the parish forms part of the union or district of Cahirciveen, which also comprises the parish of Killinane: there are two chapels, situated at Cahirciveen and Fielmore; the former is a spacious building with a handsome belfry of hewn stone surmounted by a cross, the latter is a chapel of ease in the parish of Killinane. There is a national school endowed with the interest of a bequest of £500 from the late Gen. Count O'Connell, aided by annual donations from the Marquess of Lansdowne and Daniel and Maurice O'Connell, Esqrs.; also a free

school supported by subscription, in which together about 650 children are educated. A fever hospital was established in 1834, for the reception of 25 patients; and there is a dispensary. Nearly opposite to the town are the extensive ruins of the ancient castle of Bally-Carbery; and at a small distance from them are the remains of one of those remarkable circular buildings, similar to Staig Fort, which are found only in Kerry, and which are generally supposed to have been built as places of security against the incursions of pirates on this wild and remote coast. Opposite to the north-east coast of Valencia island is the lofty cliff called Dowlas Head, near which is a spacious cavern; the entrance is low, "but the interior is lofty, and bears a slight resemblance to a cathedral.—See CAHIRCIVEEN.

CAHIR, a parish, in the barony of UPPER OSSORY, QUEEN'S county, and province of LEINSTER; containing 519 inhabitants. It is situated on the road from Durrow to Kilkenny, and forms part of the union of Aughamacart, in the diocese of Ossory, in which the vicarage is included: the rectory is impropriate in Ladies G. and F. Fitzpatrick. In the R. C. divisions it is part of the union or district of Durrow.

CAHIR, or CAHER, a market and post-town, and a parish, in the barony of IFFA and OFFA WEST, county of TIPPERARY, and province of M/UNSTER,  $7\frac{3}{4}$  miles (W. N. W.) from Clonmel, and  $S7\frac{1}{2}$  (S. W. by S.) from Dublin; containing 8462 inhabitants, of which number, 3408 are in the town. This place is situated on the river Suir, and at the junction of the mail coach roads leading respectively from Waterford to Limerick, and from Cork, by way of Cashel, to Dublin. The town is of remote antiquity, and appears to have attained a considerable degree of importance at a very early period. A castle was built here prior to the year 1142, by Connor, King of Thomond and Monarch of Ireland; and, in the reign of John, Geoffry de Camvill founded a priory to the honour of the Blessed Virgin, for Canons Regular of the order of St. Augustin, which continued to flourish till 1540, when it was surrendered to the Crown; there are still some remains of the buildings. The manor was one of those belonging to the Butler family; and in the reign of Elizabeth the castle was besieged by the Earl of Essex, with the whole of his army, when the garrison, encouraged by the hostilities then waged by the Earl of Desmond, held out for ten days, but was compelled to surrender. In 1647, this fortress was invested by Lord Inchiquin, and, notwithstanding its great strength, surrendered in a few hours, after some of its outworks had been gained by the assailants.

The present town owes its rise to the late Earl of Glengall, and has been enlarged and greatly improved by the present Earl, whose seat is within its limits; it is pleasantly situated on the river Suir, and is well built and of handsome appearance. About a mile distant are extensive cavalry barracks, adapted for 23 officers and 346 non-commissioned officers and privates, with stabling for 292 horses, and an hospital attached; and the staff of the Tipperary militia is also stationed in the town. At Scartana, in the vicinity, races are held annually in September or October, and are generally well attended. A linen factory was established under the Cahir Local Association, formed originally in 1809, which laid the foundation of a spinning school, and in 1823 established a market for the

sale of linen and yarn. Diapers and fine linens were at first the principal articles manufactured, but coarser fabrics have latterly been produced. For want of an advantageous market the whole of this trade declined; and in 1822, the London Relief Committee, under the immediate patronage of the Earl and Countess Dowager of Glengall, established the present Leghorn, Tuscan, British, and fancy straw plat manufactory; it was projected by Mr. John Parry, of London, who first introduced the manufacture of Italian straws into England, for which he received a medal from the Society of Arts. The produce of this manufacture, in which a large number of females is employed, is chiefly disposed of to the wholesale houses in London. By a failure of one of those houses in 1828, the business of the factory was greatly impeded; but the pecuniary assistance afforded by the Earl of Glengall has enabled the present proprietor, Mr. Richard Butler, to carry it on as extensively as before. The articles manufactured are of superior quality, and find a ready sale in the English market. Weaving-looms for fancy plats of Italian straw with silk, of very ingenious workmanship, have been recently established, and at present afford employment to 68 females, and arrangements are in progress for considerably extending this branch of the trade. There are five very extensive flour-mills in the town and its immediate neighbourhood; the mill at Cahir Abbey, the property of Mr. Grubb, is on a very large scale and is worked by an engine of 80-horse power. The market, which is chiefly for agricultural produce, is on Friday; the market-house is a neat and commodious building. Fairs are held on Feb. 8th, April 12th, May 26th and 27th, July 20th, Sept. 18th and 19th, Oct. 20th, and Dec. 7th. A constabulary police force is stationed in the town. A manorial court, in which debts to the amount of £10 are recoverable, is held every six weeks by the seneschal; and petty sessions are held weekly. The bridewell, a handsome castellated building, contains five cells, one day-room, and two airing-yards. The trade of this place and neighbourhood will be much improved by the construction of the contemplated railway from Tipperary to Carrick-on-Suir, for which an act has been obtained, and towards the completion of which the Commissioners of Public Works in Ireland have agreed to advance a loan, on condition that there be an equal subscription, which latter at present amounts to £60,000. It is to have a branch from Tipperary to Killaloe, to communicate with the Upper Shannon, and the estimated expense does not exceed £150,000.

The parish comprises 13,923 statute acres, as apportioned under the tithe act, of which about 890 are woodland, 9560 arable, 1764 pasture, and 1709 waste land, bog, and mountain: the land is in general of good quality, and the system of agriculture is in a very improved state. The Galtee range of mountains commences here, and the scenery in the neighbourhood is of a highly picturesque character. Cahir House, the seat of the Earl of Glengall, is situated in the town, and the demesne extends for more than two miles on both sides of the river. The park, which is finely planted and well stocked with deer, comprises 560 acres; and in a secluded part of it is a picturesque retreat of modern erection, called the Cottage, which is greatly admired for the extreme beauty of its situation. The river Suir winds gently through the demesne, and contributes to the interest and diversity

of the landscape. Cahir Abbey, the residence of Richard Grubb, Esq., is a handsome house recently erected by the proprietor, and pleasantly situated in grounds tastefully disposed and commanding some fine views. The other seats are Garnavella, the handsome residence of J. Archer Butler, Esq.; Altavilla, of W. Going, Esq.; Ballybrado, of J. Wm. Fennell, Esq.; and Killemlay Hall, beautifully situated on the river Suir and commanding some highly picturesque views, the property of H. Hughes, Esq., but in the occupation of L. Clutterbuck, Esq. The living is a vicarage, in the diocese of Lismore, episcopally united, in 1803, to that of Grange St. John, forming the union of Cahir, in the patronage of the Crown; the rectory is appropriate to the Archbishop of Cashel. The tithes amount to £900, of which £500 is payable to the archbishop, and £400 to the vicar; and the gross tithes of the benefice, payable to the vicar, amount to £460. The church was rebuilt, in 1817, by aid of a loan of £2500 from the late Board of First Fruits: it is a spacious structure of stone, in the later English style, with an embattled tower surmounted by a finely proportioned spire, the whole after a design by Mr. Nash, of London. The glebe-house, a handsome residence, was built by aid of a gift of £100 and a loan of £750 from the same Board, in 1809: the glebe comprises 10a. 2r. 22p. In the R. C. divisions this parish is the head of a union or district, comprising the parishes of Cahir and Mortlestown; the chapel, lately rebuilt, is a spacious and handsome cruciform edifice, in the later English style, with a lofty and well-proportioned spire. There is a place of worship for the Society of Friends. The parochial schools are under the trustees of Erasmus Smith's charity; the school-house was built at an expense of £1034, of which £600 was defrayed from the funds of that charity, and £434 by the late Earl of Glengall, who also gave two acres of land; and there is a national school, aided by subscription. In these schools about 180 boys and 170 girls are instructed; there are also twelve private schools, in which are about 580 children. A dispensary and fever hospital were founded by the local London Relief Committee. The ruins of the old castle are situated on an island in the river, and present a very interesting and highly picturesque appearance. This is the burial-place of the Butler family, Earls of Glengall, to whom it gives the inferior titles of Viscount and Baron.

CAHIRCIVEEN, a market and post-town, in the parish of CAHIR., barony of IVERAGH, county of KERRY, and province of MUNSTER, 36 miles (S. W.) from Tralee, and 183 (S. W. by W.) from Dublin; containing 1192 inhabitants. This town, of which the greater portion has arisen since the formation of the new line of road along the coast of Castlemaine bay and through the Iveragh mountains to Valencia, is pleasantly situated at the base of the Cahirciveen mountain, and on the high road from Tralee to Valencia. In 1815 there were only five houses in the entire village, but within the last ten years it has rapidly increased, and consists of one principal street stretching along the main road, and of two smaller streets branching from it at right angles, one of which leads down to the quay, and the other to the upper road or old village of Cahir, which consists only of mud cabins. The houses on the new road are neatly built and roofed with slate; the town has a lively and cheerful appearance; the approaches are all by good

roads kept in excellent order, and great improvements have been made in the neighbourhood. A subscription news-room upon a small scale has been established, also an agency for transacting business with the National Bank of Ireland. The chief trade carried on is the importation of timber, salt, and iron; oats and flour from some mills to the east of the town are occasionally exported. The flour-mills were erected at an expense exceeding £4000, and from the increasing cultivation of wheat in this district, are now extensively worked. A pier and a small quay were constructed in 1822, which are much used, but would have been more beneficial to the town had they been built a little below the present site; the quay is accessible to vessels of considerable burden. About 400 persons are employed in the fishery, but being also engaged in agriculture they neglect the best seasons for fishing. At Renard Point, immediately opposite to the "foot" of Valencia island, is a small quay, from which is a ferry to Valencia. It is supposed that Renard, which is about 2½ miles to the west of Cahirciveen, will be the commencement of the great western railway, should that work be carried into execution. The market is on Saturday; and fairs are held on the 1st of September and 13th of December, besides which, several others have been recently established. A constabulary police force has been stationed here; and petty sessions are held in the town every alternate week. The bridewell is a neat and well-arranged building. The parish church and the R. C. chapel (the latter a handsome building), and a fever hospital and dispensary, are situated in the town. Here is also a national school.—See CAHIR.

CAHIRCONLISH, a post-town and parish (formerly incorporated), in the barony of CLANWILLIAM, county of LIMERICK, and province of MUNSTER, 7 miles (E. S. E.) from Limerick, and 116 (S. W. by W.) from Dublin; containing 3964 inhabitants, of which number, 703 are in the town. It is situated one mile west of the new line of road from Limerick to Clonmel, and was formerly a walled town, containing four castles and an extensive and celebrated college, every vestige of which has long since disappeared, and its site is only known from a field still retaining the name of the College Field. The town was formerly incorporated, as appears by a grant made in the 32nd of Edw. III., and dated Nov. 9th, 1358, conferring "murage for 20 years" on "the Provost, Bailiff, and Commonalty of the town of Catherkenlyshe." On Aug. 7th, 1690, Wm. III. encamped here on his march to the siege of Limerick, as did also Gen. de Ginkell in the following year. The town contains about 120 houses, of which several are large and well built, but in a dilapidated state: it is a constabulary police station, and fairs are held on May 16th, Aug. 20th, Oct. 17th, and Dec. 5th.

The parish contains 4777 statute acres: the soil is variable, but in general very productive; about one-third is under tillage; the remainder is meadow, pasture, or demesne, with about 120 acres of bog, which is here valuable. Near the town stands Cahirconlish House, a handsome modern residence, erected near the site of the old family mansion, by the proprietor, Major Wm. Wilson; it is surrounded by fine plantations and ornamental grounds. The old mansion, which stood on a rock, was one of the castles above noticed, and, though previously exhibiting no extraordinary marks

of decay, suddenly split from top to bottom, one half falling into a heap of ruins, and the other left standing; the gateway, on which are the arms of the Wilson family, yet remains. Not far distant are Baskill, the residence of B. Friend, Esq., and the glebe-house, of the Rev. M. Moore. The living is a vicarage, in the diocese of Emly, united in 1791, by act of council, to the vicarage of Luddenbeg and the rectory and vicarage of Carrigparson, together forming the union of Cahirconlish, in the patronage of the Archbishop of Cashel: the rectory is appropriate to the vicars choral of the cathedral of Christ-Church, Dublin. The tithes amount to £581.11.1., of which £369. 4. 7. is payable to the vicars choral, and the remainder to the vicar; the gross tithes payable to the incumbent amount to £362. 1. 6½. The church is a spacious edifice, in the early English style, with a lofty square tower surmounted by an octagonal spire of hewn stone. The glebe-house was built by aid of a gift of £100, in 1796, from the late Board of First Fruits. The glebe, which is attached to the glebe-house, is tastefully planted and contains 14½ statute acres; besides this there are two other glebes, one of 5 statute acres, opposite the entrance to Cahirconlish House, and the other in the townland of Grenane, of 2 acres. In the R. C. divisions this parish is the head of a union or district, comprising the parishes of Cahirconlish, Isert-Lawrence, Carrigparson, and Ballybrood, and part of Dromkeen, and containing two chapels, one at Kilmurry in Cahirconlish, and the other at Isert-Lawrence. The male and female parochial schools afford instruction to about 90 boys and 90 girls; the school-house is a large and handsome building, erected by the Wilson family, who also contribute liberally towards the support of the schools. There is also a school at Inch-St. Lawrence. Near the glebe-house, about a mile from the town, is the castle of *Carrigifariogla*, now called Carrigoreely, or "O'Farrell's rock", built by the Bourkes, but last occupied by the O'Dalys. There are also near the town the scattered fragments of what appears to have been an outer wall of an old fortress, called *Croc-a-Ysenachuisleann*, or "the old Hill of the Castle;" and on the banks of the Mulchair are the ruins of Castle Brittas, built by the Bourkes, Lords of Brittas.

CAHIRCORNEY, a parish, in the barony of SMALL COUNTY, county of LIMERICK, and province of MUNSTER, 8 miles (S. S. E.) from Limerick; containing 880 inhabitants. This parish is situated on the river Comogue, and on the high road from Limerick to Hospital; it contains 2872 statute acres, as apportioned under the tithe act, three-fourths of which are meadow and pasture, and the remainder under tillage. The soil is fertile, and the land under tillage produces abundant crops; but the system of agriculture is in a very backward state, the farmers directing their chief attention to the produce of the dairy. The Comogue or "crooked" river has its source near the ancient cathedral of Emly, and taking a westerly course passes through the parish, near the ruins of Glenogra castle and church, the castle of Rathmore, and the splendid remains of Monisternenagh, and falls into the river Maigue at Croom. On the southwest the parish is bounded by a small portion of Lough Gur, which is surrounded by limestone hills of gentle elevation covered with luxuriant verdure. In this lake are two islands, from one of which, strongly fortified, the English troops were much annoyed, on their march

between Cork and Limerick during the war in the reign of Elizabeth. At Ballingoola there is a paper-mill, affording employment to 20 persons. The living is a vicarage, in the diocese of Emly, episcopally united, in 1681, to the vicarage of Kilkellane, together forming the union of Cahircorney, in the patronage of the Earl of Kenmare, during whose legal incapacity the presentation is in the Crown; the rectory is impropriate in John Croker, Esq. The tithes amount to £150, of which £100 is payable to the impropriator and £50 to the vicar; and the gross tithes of the benefice payable to the incumbent amount to £95. The church is an ancient structure, and contains a handsome monument to the Croker family, erected in 1723. The glebe-house was built by aid of a gift of £450 and a loan of £120 from the late Board of First Fruits; it is the residence of the Rev. Patrick Fitzgerald, vicar, and author of the History of the county of Limerick. The glebe comprises 7a. 4p., subject to a rent of £14 per annum, payable to the Croker family, proprietors of the whole parish. In the R. C. divisions the parish forms part of the union or district of Herbertstown and Hospital. There is a pay school, in which are about 40 boys and 30 girls. At Raleighstown are the remains of an ancient building, enclosed with a bawn defended at the angles by four small towers; it was erected in the reign of Jas. I. by Thomas Raleigh, Esq., uncle to the celebrated Sir Walter Raleigh, and afterwards became the property of the Croker family, who built a splendid house here, now in ruins. On the summit of a hill above Raleighstown is an extraordinary circular building of huge blocks of stone, curiously fitted into each other without mortar; it is of great strength, and evidently of remote antiquity. Near the shore of Lough Gur are the remains of two concentric circles of upright stones; but they are so much broken that the form can scarcely be determined.

CAHIRDUGGAN, a parish, in the barony of FERMOY, county of CORK, and province of MUNSTER, 3 miles (S. W.) from Doneraile; containing 1801 inhabitants. This parish is situated on the river Awbeg, by which it is bounded on the north, and on the mail coach road from Mallow to Buttevant and Charleville: it comprises 6148 statute acres, as apportioned under the tithe act, and valued at £5216 per annum. The land, in general of excellent quality, is chiefly under tillage, with some good pasture, and the system of agriculture is improving. At Drumcree there is a common of about 262 acres, tithe free, which is used by the inhabitants for grazing cattle. The parish contains abundance of limestone, which is extensively worked for building and for agricultural purposes. Culm has been found in the lands of Baltindaniel, but is not worked at present. There is a patent for holding several fairs, but the only one held is that of Cahirmee, on July 12th, which is one of the largest horse fairs in the South of Ireland. The principal seats are Cloheen, the residence of Lieut.-Col. A. Hill; Hazlewood, of W. Lysaght, Esq.; Springfield, of J. Foot, Esq.; Elmvale, of J. Duggan, Esq.; Danville, of W. Nash, Esq.; and Monte Video, of H. D. Spratt, Esq. It is a perpetual curacy, in the diocese of Cloyne, and forms part of the union of Buttevant; the rectory is impropriate in C. D. O. Jephson, Esq., and Major Crone. The tithes amount to £340. 11., the whole payable to the impropriators, who allow a stipend for the discharge of the clerical duties: the tithes

of five townlands in the eastern part of the parish, comprising 1058 acres, are in dispute between the impropiators, but are at present payable to the lessee of Mr. Jephson. The church, which is in ruins, was built on its present site in the reign of Charles II. In 1717 the roof was taken off and service discontinued, by order of Bishop Crewe, and the parish was united to Doneraile, from which it was separated in 1758, and continued to be a distinct benefice till 1806, when it was united to Buttevant. In the R. C. divisions it is one of the three that form the union or district of Doneraile. Several Danish raths are found here in excellent preservation and generally surrounded by a single rampart and ditch. The site of an ancient castle, formerly belonging to the Roches, is still visible about a mile from Doneraile. Near it stood a considerable village, which tradition says was nearly depopulated by a plague and subsequently deserted.

CAHIRELLY, or BALLYBRICKEN, a parish, in the barony of CLANWILLIAM, county of LIMERICK, and province of MUNSTER, 8 miles (S. S.E.) from Limerick; containing 1346 inhabitants. This place appears to be of considerable antiquity, and its church is said to have been founded by St. Ailbe, Bishop of Emly, in the time of St. Patrick; it would also appear to have attained an early degree of importance, as three castles were erected within its limits. The parish is situated on the river Comogue, by which it is bounded on the south; the mail coach road from Limerick to Cork passes within a quarter of a mile of its western extremity; and it is intersected from north to south by the road from Limerick to Hospital. It comprises 2636 statute acres, as applotted under the tithe act, of which 33 acres are roads and waste, and the remainder arable, pasture, and meadow land, of which last a great portion is frequently overflowed by the river: the western portion is rich grazing land, mostly belonging to large dairy farms, and the greater part of the eastern portion is in the occupation of small farmers, and is generally cultivated by spade labour. A patent for a market and four fairs on May 14th, Aug. 26th, Nov. 6th, and Dec. 21st, was granted to Michael Furnell, Esq. On Mr. Furnell's estate are quarries of very excellent limestone, worked at present chiefly for the proprietor and his tenantry. On this estate are West Cahir Elly castle, and the residence of Mr. Furnell, a neat building in the cottage style, with tastefully disposed grounds, situated near Longford bridge (an ancient structure of nine arches), where are some fine specimens of the moose deer and coins, dug up on the estate; also the residence of Mr. Hannan, in well-planted grounds ornamented with shrubs and evergreens. The living is a vicarage, in the diocese of Emly, and in the patronage of the Archbishop of Cashel; the rectory is appropriate to the vicars choral of the cathedral of Christ-Church, Dublin. The tithes amount to £140, of which £90 is payable to the appropriators, and £50 to the vicar. The glebe, in two detached portions, comprises 9¼ acres, but there is no glebe-house. In the R. C. divisions the parish is the head of the union or district of Ballybricken, which also comprises the parish of Carrigparson; the chapel is a substantial and handsome edifice, recently erected on the site of a former chapel in the townland of Ballybricken. There is a pay school, in which are about 50 boys and 20 girls; and Mr. Furnell has given a site for

a national school. Of the three ancient castles, one, called the Black castle, has lately fallen to the ground; West Cahir Elly castle is in perfect and substantial repair; and Ballybricken castle is in ruins. Here are also the ruins of Cahirelly abbey, the burial-ground of which is enclosed and planted, and contains the ancient tomb of the Furnell family.

CAHIRFOSSORGE.—See BALLYNARD.

CAHIRLAG, a parish, in the barony of BARRY-MORE, county of CORK, and province of MUNSTER, 6 miles (E. by N.) from Cork; containing 1840 inhabitants. It is situated on the road from Cork to Youghal, and comprises 3530 statute acres, as applotted under the tithe act: nearly one-third is held by private gentlemen, and laid out in lawns, plantations, and pleasure grounds; the remaining two-thirds are almost equally divided between pasture and tillage. The dairy farms furnish Cork and its neighbourhood with a great quantity of butter, which is celebrated for its flavour. The tillage is conducted on an improved plan, the Scottish system being generally prevalent; and, from the vicinity of Cork and the sea, an abundance of various kinds of manure is easily obtained. The river Glanmire turns several valuable mills, of which the Glanmire boulting-mill is the property of R. Shaw, Esq.; a steam-engine is being erected for this mill, which will enable it to manufacture more than 25,000 ban-els of flour annually. The river is navigable, at spring tides, to the bridge at Lower Glanmire for vessels of 40 tons' burden, which bring up coal, culm, and sea sand, for the supply of the neighbourhood. At Riverstown is a distillery belonging to Messrs. Lyons and Co., which is capable of making 180,000 gallons of spirits annually. The scenery of the parish and its vicinity is pleasingly diversified, and embellished with numerous gentlemen's houses, among which are Dunkettle, the seat of A. Morris, Esq.; Richmond, of R. Mannix, Esq.; Factory Hill, of W. Letchfield, Esq.; Glenville, of E. Newsom, Esq.; Glentown, of Mrs. McCall; Maryborough, of J. Wallis, Esq.; Rockgrove, of Simon Dring, Esq.; Glenburn, of A. Lewis, Esq.; Ammount, of the Rev. Dr. Coghlan; Killora Lodge, of the Rev. R. Berry 3 Woodville, of N. W. Cummins, Esq.; Killahora, of J. Martin, Esq.; Richmond, of the Rev. W. L. Beaufort; Northesk, of J. Carnegie, Esq.; New Glanmire Lodge, of the Rev. Dr. Collins; and Combermere Cottage, of J. Keane, Esq. The living is a rectory, in the diocese of Cork, united by act of council, in 1785, to the rectories and vicarages of Little Island and Rathcooney, together forming the union and corps of the prebend of Rathcooney, formerly Cahirlag, in the cathedral church of St. Finbarr, Cork the tithes amount to £300. There is a glebe comprising 7a. 3r. 3p. In the R. C. divisions this parish is the head of a union or district, also called Glauntane or New Glanmire, comprising the parishes of Cahirlag, Little Island, and Kilquane, and containing two chapels, one in the village of New Glanmire, the other in Kilquane. The rents of two farms, one on the lands of Rockgrove, the other on those of Rusgrane, left by the late Rev. Murtagh Keene, formerly P.P. of Glauntane, in trust to the R. C. Bishop of the diocese, and James Cantillon, Esq., of Little Island, are appropriated to the education of poor children of this division, without regard to religious distinction; and a school-house has been built at Glauntane, adjoining the chapel. On a lofty eminence

stand the picturesque ruins of the old parish church; and not far distant are the remains of a pagan judgment seat, druids' circle and altar.

CAHIRNARRY, a parish, partly in the barony of CLANWILLIAM, county of LIMERICK, but chiefly in the county of the city of LIMERICK, and province of MUNSTER, 4 miles (S. E.) from Limerick; containing 1939 inhabitants. This parish is situated on the road from Limerick to Charleville, and comprises 1832 statute acres. About one-fourth of the land, which is in general remarkably good, is under tillage; the remainder is rich meadow and pasture land, chiefly grazed by milch cows, whose milk is daily sent to Limerick. Limestone quarries are numerous, all furnishing good stone, which is raised for agricultural purposes. At one of the extremities of the parish is a valuable bog of about 70 acres. A new line of road leading from Limerick to Charleville, and avoiding the hill, has been recently opened. In the village of Ballyneedy is a constabulary police station. The principal seats are Ballyneguard, the residence of J. Croker, Esq.; Cahirnarry House, of J. Cripps, Esq.; Ballyneedy, of J. Fitzgerald, Esq.; and the glebe-house, of the Rev. J. Gabbett: there are also several other excellent houses. The living is a perpetual curacy, in the diocese of Limerick, and in the gift of the Dean; the rectory is part of the union and corps of the deanery of Limerick. The tithes amount to £173. 7- 8., payable to the dean. The curate's income is £75 per annum, paid by the dean; he has also the glebe-house and glebe, for which he pays a nominal rent. The church is a small plain building, with a tower and spire of hewn stone, erected by aid of a gift of £350, in 1810, from the late Board of First Fruits. The glebe-house was erected by aid of a gift of £450, and a loan of £50, from the same Board, in 1813: the glebe comprises five acres. In the R. C. divisions this parish forms part of the union or district of Donoughmore or Knockea. There are two private schools, in which are about 130 children. On the summit of the hill, east of the church, is a small turret, erected by the late John Howley, Esq., in 1821, to commemorate the election of Thomas Spring Rice, Esq., the present Chancellor of the Exchequer, as a member of parliament for the city of Limerick. In the churchyard is a very splendid monument covering a large vault, also erected by Mr. Howley, and in which his remains are interred. From the summit of the hill are some very extensive views; and not far distant from it are the ruined castles of Rathsiward, Drombanny, and Liccadoen.

CAHIRULTAN, a parish, in the barony of IMOKILLY, county of CORK, and province of MUNSTER, contiguous to the town and within the demesne of Castlemartyr. This parish, at a very early period, belonged to the Knights Templars, and subsequently to the Knights Hospitallers; it afterwards merged into the parish of Ballyoughtera, and both appear to have formed the ancient parish of Ballymartyr. It is a rectory, in the diocese of Cloyne, united by an act of the 9th of Anne, cap. 12, with Ballymartyr and Mogeely or Imogeely, under the name of Castlemartyr, and constituting the corps of the prebend of Cahirultan in the cathedral church of St. Colman, Cloyne, in the patronage of the Bishop; the tithes for the whole amount to £435. 12. 7½. The ruins of the old church are in the

park of Castlemartyr. The glebe-house and glebe are in the parish of Imogeely; the glebe of the union comprises 22a. 3r. In the R. C. divisions it forms part of the union of Imogeely, or Castlemartyr.

CAHIRVALLY, or CAHIRVALLAGH, a parish, partly in the barony of CLANWILLIAM, county of LIMERICK, but chiefly in the county of the city of LIMERICK, and province of MUNSTER, 4 miles (S. by E.) from Limerick; containing 1463 inhabitants. This parish is situated on the road from Limerick to Fedamore, and contains 3517 statute acres, as apportioned under the tithe act, and valued at £4802 per annum. The land is remarkably good 3 part of it is under tillage, and the remainder is rich meadow, pasture, and demesne land. There are several large and handsome houses in the neighbourhood, the principal of which are Roxborough, the fine mansion and demesne of the Hon. J. P. Vereker, and Friarstown, the highly improved residence of Vere Hunt, Esq. It is a rectory, in the diocese of Limerick, and is part of the union and corps of the treasurership of the cathedral of Limerick: the tithes amount to £211. 18. The church has long been in ruins and the parishioners resort to that at Kilpeacon. In the R. C. divisions it forms part of the union or district of Donoughmore or Knockea 3 the chapel is a large and handsome edifice. There is a private school, in which are about 40 children. At Liccadoen is a very good spa, the water of which is strongly impregnated with iron and sulphur, but it is much neglected, and other waters are allowed to mingle with it.

CALARY, a district parish, in the several baronies of BALLINACOR, HALF-RATHDOWN, and NEWCASTLE, county of WICKLOW, and province of LEINSTER, 5 miles (S. S. W.) from Bray; containing 2533 inhabitants. This parish was formed out of the several parishes of Kilmacanogue, Kilcoole, Derralossory, Newcastle, and Powerscourt, in 1831, under the provisions of an act of the 7th and 8th of Geo. IV. It is situated in the rugged table lands which extend southward from the great Sugar Loaf mountain to the vicinity of Roundwood; and lies embosomed between the lower range of hills among which the Downs hill claim pre-eminence, and the more elevated chain of heights above which the lofty Djouce rises in towering grandeur. It comprehends a dreary tract of poor elevated land, bog, and barren mountain, extending on the east to the glen of the Downs, and on the west to Luggelaw, comprising more than 9720 statute acres of productive land, with a large tract of unprofitable waste. The Sugar Loaf mountain rises to the height of 2000 feet above the level of the sea; on the western side its height is apparently diminished by the low range called the Long Hill, which conceals its base. The Djouce mountain has an elevation of 2392 feet, and is conspicuous in every extended view in the north part of the country. The easiest ascent to the summit of this stupendous mass is from the waterfall at, Powerscourt; and the view obtained from it is of the most magnificent character. To the west of the Djouce mountain is Luggelaw, a richly verdant vale, beautifully contrasting with the rugged severity and dreary barrenness of the other parts of this wild and romantic district. This delightful place is commonly visited from Roundwood, and has, under the auspices and by the taste of the La Touche family, been rendered one of the most interesting scenes

in the county. The approach to it is over the southern shoulder of the Djouce mountain; and on passing the summit of a ridge which previously presented only bold undulations of dark heath; clad mountains, a sudden turn of the road presents a fine view of Lough Tay, overshadowed by the vast granite precipice of Carrigemann on the opposite side, rising in rugged cliffs perpendicularly to the height of 1000 feet. A little further, on the opposite side of the road, an opening discloses a fine view of an extensive glen in the mountain, the precipitous sides of which are richly planted to a certain height, above which they are thinly clad with heath. At the head of the glen are some meadows of beautiful verdure, and a fine lawn shaded by overhanging woods, on which is a handsome lodge in the early English style, built by the late David La Touche, Esq., and now the residence of Robert D. La Touche, Esq. The lodge, which is open to visitors by permission of the family, is approached by a road through the wood, near the margin of the lake, a fine sheet of water comprising 72 Irish acres, and abounding with trout and char. On the side above the house a new hanging walk has been constructed among the plantations, commanding a view of the glen and lake below, and a splendid mountain vista across the lower extremity of Lough Dan, terminating in a prospect of the unrivalled mountain of Lugnaquilla. The other seats in the parish are Ballinastoe, that of G. Bentley, Esq.; Mullinavigne, of Smith, Esq.; Tittour, of J. Nuttal, Esq.; and Whitehall, of Capt. Whitmore. The new line of road from Bray to Roundwood, and the Long hill road from Enniskerry to the same place, pass through the parish; but the latter is little used, as there is a branch communicating with the former, on which Major Beresford has built a very neat hotel. The river Liffey has its source near the War hill, in this parish.

The living is a perpetual curacy, in the diocese of Dublin and Glendalough, instituted by diocesan authority, and in the patronage of the Incumbents of the several parishes of Kilmacanogue and Derralossory, each of whom pays one-third of the curate's stipend of £50 per annum, and has two presentations; and of the Incumbents of Powerscourt and Newcastle, each of whom pays one-sixth, and has one presentation. The church, a neat edifice in the later English style, with a square embattled tower crowned with pinnacles, was built in 1834, on a site near the new line of road, presented by the Earl of Rathdown, and the late Board of First Fruits granted £900 towards its erection; the lower part of the tower is appropriated as a vestry-room. In the R. C. divisions the parish is comprised respectively in the unions or districts of Bray and Powerscourt, Glendalough, and Kilquade. The parochial school is aided by the Earl of Rathdown, who allows a few acres of land rent-free for its support: there is another school at Ballinastoe. In these schools are about 50 boys and 70 girls, and there is also a Sunday school. A dispensary has been lately built at Ballinastoe.

CALEDON, a market and post-town, in the parish of AUGHALOO, barony of DUNGANNON, county of TYRONE, and province of ULSTER, 7 miles (W.) from Armagh, and 70 miles (N. N. W.) from Dublin; containing 1079 inhabitants. This town, which was formerly named Kennard, as it is still frequently called by old people, although its manor, markets, and fairs, are all known by the modern name of Caledon, appears to have been

more anciently called Aghaloo, it being the head of the parish of that name, and the site of its venerable church, which was destroyed in the insurrection of 1641. It appears to have been an important military post from a very early period, having been the property and principal residence of one of the princely sept of O'Nial. The first direct mention of it is in 1498, when the Lord-Deputy Kildare marched against Mac Art O'Nial, and having defeated and driven him from his strong hold in Kennard, presented the fortress and territory to the British ally, Tirlagh O'Nial, whose descendants seem never to have been found in arms against England, until Sir Phelim O'Nial headed the insurgents in 1641; for, in the settlement under Jas. I., Tirlagh O'Nial had a grant of Kennard, with 4000 acres. Tirlagh built here a bawn of lime and stone, some time prior to 1619, near which he erected a castle. This was afterwards the residence of Sir Phelim, from which he sallied on the evening of the 22nd of October, 1641, having invited himself to supper with Lord Caulfield, at Charlemont. While at the supper table he made Lord Caulfield a prisoner, and having separated his lordship's family and the garrison, carried them prisoners to Kennard, in the castle of which he put his lordship to death. Sir Phelim, who had been educated as a Protestant in England, soon found himself at the head of 30,000 men, and waged a sanguinary warfare against the English. The whole of the county of Tyrone remained in the possession of the insurgents till 1646, when Gen. Munroe, at the head of 6000 foot and 800 horse, marched against the Irish under Owen Roe O'Nial. Having passed through Armagh, Munroe, on the 6th of June, crossed the Blackwater at the ford near Kennard, and fought the battle of Benburb, or, as it is here called, Batterford Bridge, in which he was defeated and many British officers and men were slain.

This town, which is situated on the river Blackwater, and on the road from Armagh to Omagh, was, before 1816, a mean village, but is now, through the exertions of the Earl of Caledon, one of the best built towns in the North of Ireland: it contains 226 houses, nearly all of which are built of stone. The neighbourhood presents gentle swells and fertile vales, producing abundant crops. Close to the town are extensive flour-mills, erected by Lord Caledon in 1823, where above 9000 tons of wheat are ground annually, all of which is grown in the vicinity, where scarcely an acre of wheat was sown at the beginning of the century. The Ulster canal, now in the course of formation, passes through the Earl of Caledon's demesne, a little to the westward of the town. The market is on Saturday, and is well attended; and a fair is held on the second Saturday in every month. A constabulary police force has been stationed here; and there are barracks for the militia. A court for the recovery of debts under 40s. is held in the market-house, on the first Monday in each month, for the manor of Caledon, which extends into the parishes of Aughaloo and Clonfeacle, in the county of Tyrone, and of Tynan, in that of Armagh; and petty sessions are held in the town once a fortnight. There are several large and elegant houses in the neighbourhood, the principal of which is Caledon Hill, the seat of the Earl of Caledon, which stands in a richly ornamented demesne of 650 Irish acres, extending beyond the Blackwater into the county of Armagh. Not far distant are Tynan Abbey,

the residence of Sir James Stronge, Bart.; Glasslough, of Mrs. Wynne Leslie; Crilley, of R. Pettigrew, Esq.; Rahaghy, of N. Mayne, Esq.; Annagh, of C. Richardson, Esq.; Drummond, of H. Moore, Esq.; and the glebe-house, of the Rev. E. A. Stopford; besides several large and good houses in the town.

The living was made a perpetual curacy in 1807, and 20 acres were then added to the old glebe, which consisted only of 6 1/2 acres: it is in the diocese of Armagh, and patronage of the Archdeacon. The income is £100 per annum, arising from a salary of £50 paid by the archdeacon; £15, the estimated value of 26 1/2 acres of glebe land; and £35. 2., paid by the trustees of Primate Boulter's augmentation fund. The present church occupies the site of the ancient building, and is the parish church of Aughaloo: it was erected by Primate Robinson, in 1767, during the incumbency of the Rev. C. W. Congreave; the spire was built by the present Lord Caledon, by means of a bequest by his late father; and the church was enlarged and otherwise improved by his lordship. It is a large and handsome edifice, in the later English style of architecture, comprising a nave, chancel, and south transept, and for repairing it the Ecclesiastical Commissioners recently granted £ 175. 8. 11. There are a R. C. chapel and a place of worship for Wesleyan Methodists. The parochial school is situated near the church: it was built in 1776 by Mr. Congreave, and is endowed with 3 acres of land and 3 tenements given by Primate Robinson, and also with £8 per annum by Lord Caledon. Schools at Ramakit, Cullough, Dyan, and Minterburn, are principally supported by Lord Caledon; there are national schools at Rahaghy and Mullinahorn; and near the demesne is a female school built and supported by the Countess of Caledon, in which 40 girls are clothed and educated. Here is a dispensary; and a mendicity association was established in 1829, to which Lord Caledon subscribes £100 per annum. Among the charitable bequests is £100 left by Alex. Pringle, Esq., and vested in the funds, in the name of Lord Caledon; the interest, with that of several smaller sums, is applied to the relief of the poor. Two extensive lakes existed here formerly, one on the north and the other on the south side of the town, with an island in the centre of each; that on the south has been drained and brought into cultivation; the north lake remains, and the island in it, which borders on the glebe is beautifully planted. Almost the last vestiges of the ancient castle of the O'Nials were removed a few years since, and a clump of trees planted to mark the entrance into the courtyard: some of the flooring of the castle was subsequently discovered, about four feet beneath the surface of the ground, in forming the new road to Aughnacloy. Some old swords and other military instruments have been, found in the neighbourhood, and are preserved at Caledon Hill. Caledon gives the titles of Baron, Viscount, and Earl to the family of Alexander, in which the proprietorship of the town is vested.—See AUGHALOO.

CALLABEG, or KILNASEAR, also called LOUGHMOE-EAST, a parish, in the barony of ELIOGARTY, county of TIPPERARY, and province of MUNSTER, 2 1/2 miles (S. E.) from Templemore; containing 1600 inhabitants. This parish is situated on the river Suir, which separates it from Loughmoe-West, and on the road from Templemore to Thurles, and comprises 3417 statute

acres, as applotted under the tithe act. On the townland of Killahara is a very fine old castle, which formerly belonged to the Purcells, and is now the property of Mr. Trant. It is a rectory and vicarage, in the diocese of Cashel, and is part of the union of Templetuohy and corps of the prebend of Kilbragh in the cathedral of Cashel: the tithes amount to £249. 17. 9. There is a pay school, in which are about 30 boys and 20 girls.

CALLAGHAN'S MILLS, a village, in the parish of KILLTJRANE, barony of TULLA, county of CLARE, and province of MUNSTER, 3 miles (S. W.) from Tulla: the population is returned with the parish. It is situated on the high road from Six-mile-bridge to Scariff, and about midway on the road from Tulla to Broadford. Fairs are held on May 8th, June 27th, and Nov. 14th. Here is a R. C. chapel of ease to the parochial chapel of Kilkishen, in which a school is also held under the superintendence of the curate.

CALLAN, an incorporated market and post-town, and a parish (formerly a parliamentary borough), partly in the barony of SHILLELOGHER, but chiefly in that of KELLS, county of KILKENNY, and province of LEINSTER, 8 miles (S. by W.) from Kilkenny, and 65½ (S. W. by S.) from Dublin; containing 6112 inhabitants. This is a place of considerable antiquity, and was the territory or ancient inheritance of the O'Glohernys and the O'Coillys or O'Callans: the Fforstalls or Forestalls, Butlers, and Comerfords had fortified castles here, the ruins of some of which yet exist. It was a walled town, as appears from divers grants of murage to the local authorities. In the year 1261, the native sept of McCarty took up arms and here attacked by surprise John Fitzgerald, whom they slew, together with his son Maurice and several knights and other gentlemen of that family: but from the dissensions which subsequently arose among the Irish themselves, the Fitzgeralds recovered their power and possessions here. The Earl of Desmond, in 1345, summoned a parliament to meet at this place, in opposition to that convened by the English deputy; but the vigorous measures enforced by the latter prevented its assembling. In 1405 a battle was fought near the town between James, Earl of Ormonde, lord-deputy, and the Irish under O'Carroll, aided by the sept of the Burkeens, of the county of Tipperary, in which O'Carroll was slain. James, Earl of Ormonde, founded here an Augustinian friary, the origin of which has by some writers been attributed to Hugh De Mapilton, Bishop of Ossory, about the year 1256: the founder died in 1487, and was interred in it; and at the dissolution it was granted, with its possessions, to Thomas, Earl of Ormonde. In the reign of Elizabeth, the celebrated James Fitz-Maurice of Desmond took this town; and in 1650 it fell into the hands of Cromwell, who, aided by Ireton, besieged it for a few days with great loss of life to the inhabitants.

The town is situated on the King's river, and on the mail coach road from Dublin, by way of Clonmel, to Cork: it is chiefly the property of Viscount Clifden, and consists of four streets meeting in the centre, and in point of size ranks the second in the county, but is very indifferently built; the thoroughfares were formerly very bad, but have been improved in the town, though the roads in the vicinity are still much in need of repair. Many years ago, the late Lord Callan introduced some weavers from Carrick-on-Suir, but the project of establishing the manufacture was soon abandoned. There



are a large flour and two grist-mills, but the want of employment for the excessive population is very great. The market is held in a small market-house on Tuesday and Saturday; and a large market for pigs is held every Monday from January to May, attended by buyers from Waterford, Kilkenny, Clonmel, and Carrick-on-Suir, and the sales are very extensive. Fairs for the sale of live stock, wool, and, in autumn, considerable quantities of poultry, are held on May 4th, June 13th, July 10th, Aug. 21st, Oct. 10th, Nov. 4th, and Dec. 14th; the May, June, July, and October fairs are the principal. Here is a chief station of the constabulary police.

This appears to be a corporation by prescription; and it is recorded that Wm. Mareschal, or Marshall, granted a charter to it in 1217. A writ of the 4th of Rich. II. (1380) recites that the towns of Callan and Kilkenny were part of the lordship of the Earl of Gloucester, and that all merchants and others within that lordship ought to be free of customs and murage, which immunities the sovereigns and commonalties had enjoyed since the foundation of those towns; and commands that they should not be molested against the tenour of such liberties. Other grants were made in the 19th of Rich. II., 4th of Hen. IV., 11th of Eliz., 7th of Chas. I., and 30th of Geo. III. The corporation is styled "the Sovereign, Burgesses, and Freemen of Callan," and consists of a sovereign and an undefined number of burgesses and freemen, with two bailiffs and a town-clerk. The sovereign is elected annually by the burgesses and freemen: the latter are about 20 in number, and are admitted for life by the corporation at large. The borough sent representatives to the Irish parliament of the 27th of Elizabeth, and thenceforth without intermission until the Union, when it was disfranchised, and the £15,000 awarded in compensation for the abolition of its electoral rights was paid to George, Lord Callan. The town court is held before the sovereign or his deputy generally every Monday, but sometimes on other days, for the recovery of debts not exceeding 40s. late currency. The limits of the borough include the entire town and a considerable space round it, but extend unequally in different directions, from half a mile to nearly two miles. The corporation has a small property in lands and houses, let for about £15 per annum, but derives its principal revenue from the customs, which on an average yield about £50 per annum.

The parish comprises 4700 statute acres, as apportioned under the tithe act, and valued at £5798 per annum; about 600 acres were enclosed under an act in 1831. The whole is capable of tillage, and, with very trifling exceptions, is in cultivation; vast quantities of limestone are procured and burnt for manure. West Court, situated in a very neat demesne and surrounded by trees of stately growth, is the residence of the Rev. C. Butler Stephenson, the rector; it formerly belonged to Lord Callan, and prior to that was the property of the Earl of Desart. The living is a rectory and vicarage, in the diocese of Ossory, united by act of council, in 1763, to the rectories and vicarages of Tullaroan, Tullamain, Coolaghmore, Killaloe, and Ballycallan, together forming the union of Callan, in the alternate patronage of the Crown and the Marquess of Ormonde. The tithes amount to £550, and of the entire benefice to £2338. 19. 10. There are two churches in the union, one at Callan, and the other at Ballycallan. The parish

church, which was very extensive, was formerly occupied by Canons Regular of the order of St. Augustine, under an abbot: the ante-chapel is in ruins, but displays two windows of beautiful design and in good preservation, and there are several tombstones of considerable antiquity, some of which are elaborately carved, with a handsome monument to the Comerfords; the Ecclesiastical Commissioners have recently granted £393 for the repairs of this church. The church at Ballycallan, distant about four miles, is a small edifice, built about 60 years since at the request of several of the inhabitants. There is no glebe-house: the glebe lands of the union are in divers places, and comprise 32 acres. In the ante-chapel at Callan was a shrine under the invocation of the Holy Trinity and St. Catherine, for the purpose of saying mass for the repose of the noble family of Desart: this foundation still exists as a chaplaincy, in the gift of the Earl of Desart; it has no cure of souls, but the chaplain is required to attend visitations. In the R. C. divisions this parish is partly in the union or district of Ballycallan; and the remainder forms the head of a union, comprising also the parishes of Coolaghmore, Tullarnain, Earlstown, and part of that of Kells, called Mallards-town. The latter union or district contains three parochial chapels, situated respectively at Callan, Newtown, and Coologh. The chapel at Callan is a spacious edifice, not quite finished, in the southern part of the town; the interior is very neat, and the ceiling is chastely and handsomely carved. The chapel or (as it is called) church of the Augustinian friary was erected through the exertions of the very Rev. John Rice, at an expense of £4000: the building, which was commenced in 1810 and completed in a few years, is of hewn stone, in the ancient English style of architecture, and has a beautifully groined ceiling: the altar-piece is the copy of a design by Dominichini, by an Italian artist; and on each side of the altar is a niche, in which it is intended to place two marble statues, now in progress of execution at Rome by Mr. Hogan. The chapel is situated on the declivity of a hill; and in the basement story are apartments for the clergymen, harmonising with the general design of the building, and fronting a small lawn environed by gravel walks enclosed between fences of beech trees, and bounded by the King's river, which is crossed by a neat wooden bridge leading into the abbey field, in which are situated the venerable ruins of the ancient friary, consisting principally of a tower 90 feet high. The friary is occupied by three Augustinian friars of a different order from the Canons Regular previously noticed. The Protestant parochial school, in which are about 20 boys and 20 girls, is aided by donations from Lord Clifden and the incumbent, who also contribute to the support of a sewing school. "A national school, in which on an average 212 boys daily attend, is endowed with 25 acres, parcel of the late commons, by the act of 1831; and another has been lately opened for girls, of whom 167 daily attend on an average. There are also several private schools in the parish. A dispensary is maintained in the customary manner; and a loanfund has been lately established. Callan gives the title of Viscount in the peerage of Ireland to the family of Feilding, Earls of Denbigh, in right of their superior title of Earl of Desmond.

CALLIAGHSTOWN, a parish, in the barony of NEWCASTLE, county of DUBLIN, and province of LEIN-

## CAL

STER, contiguous to the post-town of Rathcoole; containing 67 inhabitants. It is situated on the road from Dublin to Naas, and comprises about 972 statute acres of arable and pasture land. For all civil purposes it is considered a townland in the parish of Rathcoole, and even in ecclesiastical affairs is regarded only as a chapelry in that parish. It is a rectory and vicarage, in the diocese of Dublin, forming part of the union of Rathcoole, in which its tithes are included.

CALRY, or COLRY, a parish, in the barony of UPPER CARBERY, county of SLIGO, and province of CONNAUGHT; containing, with a part of the borough and sea-port town of Sligo, 6247 inhabitants, of which number 3741 are within the borough of Sligo. This parish is situated on the river Garvogue, which separates it from the parish of St. John, in its course from Lough Gill to the sea, and on the roads from Ballyshannon and Enniskillen to Sligo. It contains 4383 statute acres, as apportioned under the tithe act: the land is generally light, with a small quantity of bog and some mountain wastes, and is principally under tillage; the state of agriculture is improving; there is an abundance of limestone, which is used for building. The manufacture of linen was formerly carried on extensively, but few are now employed in it. Lough Gill, part of which is in the parish, is an extensive and beautiful sheet of water, about a mile and a half from Sligo, with which it is connected by the river Garvogue, that is navigable for large boats seven or eight miles. The scenery is very romantic, and is greatly embellished with the highly cultivated demesne of Hazlewood, the handsome residence of Owen Wynne, Esq. The lough is studded with islands, of which Church and Cottage islands are the largest. At Hollywell is another demesne belonging to Mr. Wynne, from which mountains covered with wood, the lake with its numerous islands, and the road sometimes running under stupendous rocks and sometimes through small planted glens, present scenes of great beauty. The other seats are Percy Mount, that of Sir Percy Gethin, Bart; Colga House, of T. Homan, Esq.; Ballyglass, of Gowan Gilmore, Esq.; Faught's Cottage, of R. Christian, Esq.; Willsboro', of W. Fausset, Esq.; Willybrook, of the Ormsby family; Barroe House, of Holles Clarke, Esq.; Rathbracken Cottage, of W. Christian, Esq.; Mount Shannon, of H. H. Slade, Esq.; Shannon, of Edward Patterson, Esq.; the Cottage, of J. Gethin, Esq.; Ballyternin House, of Mrs. Griffiths; and Ellenville, of H. Irwin, Esq., M.D.

The living consists of a vicarage and perpetual curacy, in the diocese of Elphin, the former being part of the union of St. John's, Sligo, and the latter in the patronage of the Incumbent of St. John's; the rectory is appropriate to the vicars choral of the cathedral of Christ-Church, Dublin. The tithes amount to £353.11.7., payable in moieties to the vicars choral and the vicar. The income of the perpetual curacy amounts to £73. 1. 6., arising from £23. 1. 6. paid by the Ecclesiastical Commissioners, and £50 from the vicars choral. The church, belonging to the perpetual cure, is a handsome structure in the later English style, with a beautiful, spire: it was built by aid of a gift and loan from the late Board of First Fruits, in 1823. The glebe-house was also built by aid of a gift of £112 and a loan of £37, in 1821, from the same Board. In the R. C. divisions this parish forms part of the union or district of

## CAM

Sligo; the chapel is at Colga. Here are a school established and supported by the trustees of Erasmus Smith's charity; a female parochial school at Calry; and a school at Ballin, which was built by John Wynne, Esq., at an expense of £250, and supported by that gentleman. About 120 boys and 70 girls are educated in these schools; and there are also a private school of about 50 boys and 30 girls, and five Sunday schools. The part of the parish that is within the town of Sligo contains the county infirmary, fever hospital, and dispensary. The remains of antiquity consist of the Sod fort, which was defended by Sir Teague O'Regan against Wm. III., the ruins of some churches in Church and Cottage islands, and what are supposed to be druidical remains in Mr. Wynne's park at Hazlewood.

CALTRA, or CALTRAGH, a village, in the parish of CASTLE-BLAKENEY, barony of KILCONNELL, county of GALWAY, and province of CONNAUGHT, 1 mile (E.) from Castle-Blakeney; containing 200 inhabitants. It is situated on the road from Tuam to Ballinasloe, and has four fairs, which are held on May 14th, July 16th, Sept. 21st, and Dec. 14th.

CALVE RSTOWN, a village, in the parish of DAVIDSTOWN, barony of NARRAGH and RHEBAN EAST, county of KILDARE, and province of LEINSTER, 1 mile (N.) from Ballytore; containing 22 houses and 150 inhabitants. It is situated on the road from Dublin to Carlow, and has two fairs on May 1st and Sept. 21st.

CALVES ISLANDS, in the parishes of KILCOE and SKULL, barony of WEST CARBERY, county of CORK, and province of MUNSTER, 6 miles (S. W.) from Ballydehob; containing 86 inhabitants. They are three in number, and are situated at the entrance to Roaring-water bay, off the harbour of Skull: the largest, called the Middle Calf, contains 78 statute acres; the second in size, called the East Calf, contains 75 acres; and the third, called Lealer, or the West Calf, 65 acres. There are two families in West Calf, and six in Middle Calf, which belong to the parish of Skull, and five families in East Calf, which forms part of the parish of Kilcoe. The islands are contiguous, lying in a line nearly east and west, about midway between Cape Clear and Long island, and about 5 Irish or 6¼ British miles from the mainland. A school was established in 1835 on the Middle island, in which all the children and adults of these islands may receive gratuitous education; 18 children and 14 adults were in this school at the commencement of 1836.

CAMLIN, or CRUMLIN, a parish, in the barony of UPPER MASSAREENE, county of ANTRIM, and province of ULSTER; containing, with the post-town of Crumlin, 1274 inhabitants. This parish is situated on Lough Neagh, by which it is bounded on the west, and on the road from Antrim to Lurgan; it comprises, according to the Ordnance survey, 6417¼ statute acres, of which 5455 are apportioned under the tithe act, and 708¼ form part of the lake. About three-fourths of the parish are good arable land, and the remainder is pasture. The system of agriculture is greatly improved, and the whole of the parish is in an excellent state of cultivation, and is well fenced, drained, and planted: wheat, which was scarcely raised in the district, has, since the establishment of large flour-mills at Crumlin, been extensively cultivated, and now forms the principal feature in its agriculture. Limestone is extensively quarried for

agricultural and other purposes. The principal seats are Thistleborough, that of James Whittle, Esq.; Go-brana, of J. Whitla, Esq.; and Cherry Valley, of C. W. Armstrong, Esq. Independently of agricultural pursuits, several hundreds of the population are employed in weaving linens and cottons for the manufacturers of Belfast and its neighbourhood; here are also a flax and a flour-mill. Fairs are held monthly for cattle and pigs, and of late very valuable horses have been sold. It is a vicarage, in the diocese of Connor, and is part of the union of Glenavy; the rectory is impropriate in the Marquess of Hertford. The tithes amount to £195, of which £43. 5. is payable to the impropiator, and £151.15. to the incumbent. The church is a fine ruin; it was destroyed by the army of Jas. II., who had its depôt here in 1689: in the north and south walls are series of sepulchral arches continued the entire length of the building, and nearly in a perfect state. In the R. C. divisions also it forms part of the union or district of Glenavy. There is a place of worship for Presbyterians in connection with the Remonstrant Synod, of the second class. The parochial school is supported by the vicar; and a school is supported by the Hon. Col. Pakenham, who erected for it a large and handsome school-house, and occasionally provides clothing for the scholars. In these schools are about 90 boys and 60 girls; and there are also three pay schools, in which are about 60 boys and 50 girls, and three Sunday schools. Dr. William Crawford, author of "Remarks on Chesterfield's Letters," "History of Ireland," and other works; and Adam Crawford, Esq., M.D., author of an "Experimental Essay on Animal Heat," and compiler of the transactions of the Royal Society, were natives of Crumlin, *which see*.

CAMLOUGH, an ecclesiastical district, in the barony of UPPER ORIOR, county of ARMAGH, and province of ULSTER, 3 miles (W.) from Newry; containing 5822 inhabitants. This was anciently part of the O'Hanlons' country, and at the general plantation of Ulster, 1000 acres, or 12 townlands, with the manor of Maghernahely, were granted to Henry Mac Shane O'Nial for life, and after his death to Sir Toby Caulfield, who built an extensive bawn of stone and lime at Maghernahely, on the site of an ancient church. At Corrinchigo, in this district, Sir John Davis had at the same time a grant of 500 acres; but neglecting to plant or tenant the allotment, it was resumed and granted to Sir Oliver St. John, and is now the property of Viscount Mandeville. Cam-lough was formerly part of the extensive parish of Killevey, which, for ecclesiastical purposes, was divided into two parts in 1773. It is situated on the road from Newry to Newtown-Hamilton, and on a lake called Camlough, or "the Crooked Lough;" and comprises 10,176 statute acres, of which 2415 are mountain and bog, and 144 lake and water. The greater portion of the land is remarkably good, and in an excellent state of cultivation. Much of the mountain land cannot be brought into cultivation, although in many places there is sufficient depth of soil for the growth of forest trees. Near the village is the lake from which it derives its name, a fine sheet of water comprising 90 acres, a stream issuing from which flows in a northern direction to the Newry water, and gives motion to the machinery of several corn and flour, flax, spinning, and scutch-mills, besides beetling-engines, spade manufactories, and

bleach-greens. At Bessbrook are very extensive mills for spinning linen yarn, worked by steam and water, and furnishing employment to 180 persons. Here are also two spade-forges, and two extensive bleach-greens but only the beetling-engines of the last are at present employed. A fair is held on the third Monday in each month; and a constabulary police force has been stationed here. There are several large and handsome houses in the district, the chief of which are Divernagh House, the residence of J. White, Esq., and Bessbrook, of J. Nicholson, Esq.

The living is a perpetual curacy, in the diocese of Armagh, and in the patronage of the Precentor of the cathedral church of St. Patrick, Armagh: the curate's income is derived from the tithes of five-townlands, amounting to £146.2. 10. The church is a small edifice, with a tower and low spire, and is one of the numerous churches built by Primate Robinson; it was erected in 1774, but not consecrated till 1785, and the Ecclesiastical Commissioners have recently granted £150. 5. 9. for its repair. The glebe-house is situated at Ballintemple, three miles from the church, on a glebe of 80 statute acres: it was built in 1805, for which the late Board of First Fruits granted £150. In the R. C. divisions this is the head of a union or district, also called Carrickcruppin, comprising Camlough and part of the parish of Killevey, and containing three chapels, two in Camlough, situated respectively at Carrickcruppin and Lisslea, and the third at Killevey. A school at Sturgan, under the trustees of Erasmus Smith's charity, is endowed with £30 per ann., and with two acres of land and a residence for the master. There are a school of 65 children at Maghernahely, and one of 80 at Divernagh; a school at Corrinchigo was built and is supported by Lord Mandeville; and a handsome school-house has been lately built in the village, in connection with the National Board, aided by the noble proprietor, the Earl of Charlemont. In the townland of Aughnacloghmullan there is an extraordinary cairn, 44 yards in length by 22 in breadth: it contains a chamber, 19 yards long, and divided into four compartments, and is formed of upright stones, about seven feet high, surmounted by very large stone slabs, the whole covered with loose stones and earth. The walls of the bawn erected by Sir Toby Caulfield remain almost entire, and exhibit many of the hewn stones of the ancient abbey of Killevey. A little eastward of these walls stands the shaft of an elegant cross, of which the rest lies in a ditch. Some of the mullions of the windows of the abbey are seen in the walls at Divernagh; and an elegant silver medal was found near its site, and is now in the possession of W. W. Algeo, Esq. The Rev. H. Boyd, translator of Dante's "Divina Comedia," was perpetual curate of this parish.

CAMMA, a parish, in the barony of ATHLONE, county of ROSCOMMON, and province of CONNAUGHT, 8 miles (W. N. W.) from Athlone; containing 4115 inhabitants. It is situated on the road from Athlone to Mount-Talbot, and comprises 10,114 statute acres, as apportioned under the tithe act. The land is chiefly under tillage; there are about 648 acres of bog, but no waste land; the system of agriculture is improving; limestone is quarried for agriculture and other uses. The principal seats are Lysterfield, that of J. Lyster, Esq.; Curraboy House, of J. Byrne, Esq.; and Milltown, of G. King,

Esq. It is a vicarage, in the diocese of Elphin, and is part of the union of Kiltoom; the rectory is impropriate in Lord Kingsland. The tithes amount to £195, of which £85 is payable to the impropriator, and £110 to the incumbent. In the R. C. divisions it is the head of a union or district, including also the parish of Kiltoom; there is a chapel at Curraboy, and also one in the parish of Kiltoom. At Carrick is a national school, in which are about 50 boys and 30 girls; and there are four pay schools, in which are about 160 boys and 70 girls. Only the ruins of the old parish church, with a burial-ground, remain; and there are some ruins of the old castle of Curraboy, built by the Dillons, near which are several raths or forts.

CAMOLIN, a post-town, in the parish of TOMB, barony of SCARAWALSH, county of WEXFORD, and province of LEINSTER, 20¾ miles (N.) from Wexford, and 53¾ (S.) from Dublin; containing 639 inhabitants. This place derives its name from a religious house founded, according to Alban Butler, by St. Molin, second Bishop of Ferns, who died in the 7th century, and of which there are still some remains on the Mount-norris estate. It is situated on the river Bann, on the mail coach road from Gorey to Wexford, and contains 112 houses. Immediately adjoining is Park View, the residence of H. Parke, Esq. A constabulary police force is stationed here; and fairs for cattle and pigs are held on Feb. 9th, April 4th, June 9th (which is the principal fair), Aug. 9th, Sept. 28th, and Nov. 9th. The parish church of Tomb, and the R. C. chapel of the district of Camolin, are situated in the village; and there is a dispensary.—See TOMB.

CAMUS-juxta-BANN.—See MACOSQUIN.

CAMUS-juxta-MORNE, a parish, in the barony of STRABANE, county of TYRONE, and province of ULSTER; containing, with part of the town of Strabane, 6570 inhabitants. This parish, which is situated on the old road from Dublin to Londonderry, and on the river Morne, comprises, according to the Ordnance survey (including 20¾ acres in Lyons island), 7505¾ statute acres, of which 103¾ are water, about 4540 are arable and pasture land, and the remainder mountain and bog; 6743 acres are apportioned under the tithe act, and valued at £3078 per annum. The land, although in some places rocky, is generally very fertile, producing abundant crops, particularly in the vale of Morne. The inhabitants combine the weaving of linen with their agricultural pursuits. The principal houses are Milltown Lodge, the residence of Major Humphries, and the glebe-house, of the Rev. J. Smith. The living is a rectory, in the diocese of Derry, and in the patronage of the Bishop: the tithes amount to £468. The church is in the town of Strabane, and is a large and handsome edifice, for the repairs of which the Ecclesiastical Commissioners have recently granted £184. 4. 2.: it was originally built as a chapel for the new town of Strabane, by the Earl of Abercorn, in 1619, and has been used as the parish church since the destruction of the mother church, about the middle of the 17th century. The glebe-house was built by aid of a gift of £100 and a loan of £800 from the late Board of First Fruits, in 1832, upon the townland of Bierney, which constitutes the glebe, comprising 300 acres, and is more than three miles from the church. In the R. C. divisions the parish is the head of a union or district called Clonleigh and

Camus, and comprising both those parishes: there are two chapels in the union, of which that of Camus, in the town of Strabane, is a large plain edifice. There is a large meeting-house for Presbyterians in connection with the Synod of Ulster, of the first class; and there are places of worship for Wesleyan and Primitive Methodists. The parochial school, on the glebe of Bierney, is supported by the trustees of Erasmus Smith's charity, and the master has a rent-free residence and two acres of land. At Milltown is a school for boys and girls, erected by the Marquess of Abercorn, a large and handsome building, with a separate residence for the master and mistress, each of whom receives £20 a year from the Marquess, who also aids a school established at Edymon; and there is a national school at Strabane. About 160 boys and 100 girls are educated in these schools. Prior to 1829 a blue-coat school existed here, with an income of £30 per annum, which sum is now applied to clothing 12 boys. Near Milltown school are the dispensary and fever hospital belonging to Strabane; they are large and well ventilated buildings, admirably arranged for their purposes. The ruins of the old parish church are situated on the banks of the Mourne: it was founded by St. Colgan in 586, and destroyed during the insurrection of 1641.—See STRABANE.

CANICE (ST.).—See KILKENNY.

CANNAWAY, or CANNABOY, a parish, in the barony of EAST MUSKERRY, county of CORK, and province of MUNSTER; containing, with the village and post-town of Killinardrish, 1518 inhabitants. This parish is situated on the south side of the river Lee, and is connected with the parish of Macroom by a noble bridge at Coolcour, and with that of Magourne by the ancient bridge of Carrigadrohid. It contains 5414 statute acres, as apportioned under the tithe act, and valued at £4274 per annum. There are about 300 acres of woodland, 100 of bog, and a good deal of rocky waste; the remainder is almost equally divided between pasture and arable land, the latter producing good crops; there are also some dairy farms, the butter from which is sent to Cork market. At Barnateampul is a tract of bog, which supplies the inhabitants with fuel. The river Lee here flows with great rapidity, particularly after heavy rains, when it inundates the adjacent country to a considerable distance. The scenery presents an alternation of rock and meadow, the latter receding into small deep glens covered with wood, which produce a very pleasing effect. The principal seats are Killinardrish House, the residence of R. Croke, Esq.; Nettleville Hall, of R. Neville Nettles, Esq.; Llandangan, of S. Penrose, Esq.; Rockbridge Cottage, of Lieut.-Col. White; Forest, of T. Gollock, Esq.; Oak Grove, of J. Bowen, Esq.; Coolalta, of W. Furlong, Esq.; and an elegant Italian lodge, lately built by R. J. O'Donoghue, Esq. Petty sessions are held at Shandangan every alternate Wednesday.

The living is a vicarage, in the diocese of Cork, and in the patronage of the Bishop; the rectory is part of the union of Kilcoan and corps of the prebend of Killaspigullane, in the cathedral church of St. Finbarr, Cork. The tithes amount to £267. 6. 1¼., of which £55 is payable to the prebendary, and the remainder to the vicar. The church is a plain building, with a lofty square tower, on a high hill about a mile and a half west of Killinardrish; its erection was aided by a gift of £600 from the late Board of First Fruits, in 1814. There is no glebe-

house, but a glebe of about five acres. in the R.C. divisions this parish forms part of the union or district of Kilmurry; there is a neat chapel at Barnateampul. The male and female parochial school is chiefly supported by the vicar, as is also the Sunday school.—See KILLINARDRISH.

CANON ISLAND, or INNISNEGANANAGH, an island, in the parish of KILDYSART, barony of CLONDERLAW, county of CLARE, and province of MUNSTER, about 1½ mile (E.) from Kildysart: the population is returned with the parish. It is situated at the confluence of the Shannon and Fergus, about ¾ of a mile from the shore, and contains 207 acres of excellent land, partly under tillage, the sea-weed collected on its shores being used as manure. It was anciently called *Elanagranoch*; and here Donald O'Brien, king of Limerick, in the 12th century, founded or rebuilt a priory for Canons Regular of the order of St. Augustine. A moiety of the priory, with the various lands, tithes, profits, and demesne lands thereof, was granted in fee, in 1605, to Donogh, Earl of Thomond, and was afterwards granted in fee, or confirmed, to his successor, Henry, in 1661. The ruins, which are situated at the north-eastern extremity of the island, consist of a square tower and a considerable portion of the body of the building, which is said to have covered a quarter of an acre.

CAPE CLEAR ISLAND, a parish, in the Eastern Division of the barony of WEST CARBERY, county of CORK, and province of MUNSTER, 16 miles (S. by w.) from Skibbereen; containing 1059 inhabitants. This island, called by the Irish *Innish Dharnley*, and in ecclesiastical records *Insula Sancte Clarce*, though at a much greater distance from the mainland, may be regarded as the principal of a large cluster of islands in the Atlantic ocean, lying off the coast of Carbery, and situated between Dundedy Head and Brow Head, which latter was the *Notium* of Ptolemy. It is separated from the mainland by the sound of Gaskenane, in which is always a strong tide, and in high winds a very heavy sea; and having, consequently, less intercourse with it than the islands nearer the coast, the native inhabitants have retained more of their original manners, language, and customs. The island, which is now the property of Sir William Wrixon Becher, Bart., is three miles in length and one mile and a half in breadth, and comprehends 17 town-lands comprising 1400 acres, of which 649 are subdivided into 137 small farms of about 5 acres each, and about 200 acres are arable and the remainder rough pasture land. The soil is shallow and would be unproductive, but for a careful system of cultivation, entirely performed by the women, and wholly with the spade. The chief crops are oats and potatoes; the quantities raised in some seasons are inadequate to the supply of the inhabitants: the manure is sand and seaweed, which the women collect upon the strand, and carry on their backs up the steep and dangerous cliffs that surround the island, which is accessible only by two small harbours by which it is nearly intersected from north to south. The chief supply of fuel is brought from the mainland, as the island itself affords none, except what is made of a black mud found near the western lake, and baked during the summer; the inhabitants suffer extreme privations in winter from the scarcity of fuel. Flax is grown in some parts and spun into yarn, and coarse woollen cloths are manufactured,

for domestic use which, instead of being thickened by mills, are put into pools of water and trampled by the younger and more active females. All the more elevated parts of the island are of the schistus formation, but in several parts, near the level of the sea, good freestone is found in abundance.

The scenery is extremely wild and romantic, particularly on the south side of the island, where it presents to the Atlantic a steep and inaccessible cliff. At the south-west point of the island, overhanging the sea, and accessible only by a narrow and dangerous pathway, not more than three feet in breadth, are the ruins of Dunanore castle, or the "Golden Fort," which, from its distance from all the landing places, would appear to have been built more for the purpose of a safe retreat in case of invasion, than for the defence of the shores: the view from the battlements is very extensive, and embraces a great variety of objects of a bold and imposing character. In the south-western part are three fresh water lakes, one called Lough Erral, the water of which has a saponaceous and powerfully deterative quality, cleansing in a short time any vessel that may be thrown into it; this water, which is used for washing and for cleaning flax, has been analysed by Dr. Rutty and found to contain a portion of natron, to which he attributes its cleansing properties. There is also a lake near the western coast, remarkable for the number and size of its eels; and there are numerous springs of excellent fresh water in several parts. The men are wholly employed in fishing, for which the island is admirably adapted: they leave home every Monday or Tuesday morning during the summer season, and return on Friday evening or Saturday morning. Their fishing craft and tackle have been much improved since the establishment of the late Fishery Board: they now go out to sea in hookers, or half-decked vessels, to the distance of 20 or 30 leagues. On their return, the fish are given to the women to cure, and the men generally spend their time in leisure and recreation till the day of their departure next. The fish, when cured, is sold to retail merchants who visit the island for that purpose; and should any remain unsold, it is sent to the Cork market. The men are expert and resolute seamen, and the best pilots on the coast; they are remarkable for discerning land at a distance in snowy or foggy weather, possess an uncommon sagacity in discovering the approach of bad weather, and are exceedingly skilful in the management of their vessels. The inhabitants seldom leave home unless to sell their fish, or to supply themselves with necessities from the mainland. The cattle and sheep are very small, and there are only four horses on the island. The wool is exceedingly fine, which is attributable to the pasturage, as sheep brought in from the mainland produce in a short time a fleece of excellent quality. A good harbour has been formed, and a neat pier constructed on the south side of the island, at the joint expense of Sir W. W. Becher, Bart., and the late Fishery Board.

Cape Clear is well known to mariners as a conspicuous landmark. On the south side of the island is a lighthouse, erected by the corporation for improving the port of Dublin; it exhibits a bright revolving light of 21 lamps, of which, seven become visible every two minutes; the lantern has an elevation of 480 feet above the level of the sea, and in clear weather the light may

be seen, from all points at a distance of 28 nautical miles. Adjoining the lighthouse is the signal tower, erected after the attempt of the French to land at Bantry bay, and purchased by the above corporation. On the north side of the island, and about a quarter of a mile from the shore, vessels may anchor in moderate weather. About four miles (W.) from Cape Clear is Fastnet rock, famous for the quantities of ling, hake, &c., taken near it. According to the census of 1831, there were 206 houses occupied by 200 families; the houses are mostly built of stone and thatched; and from the unsheltered situation of the island, exposed to every raging blast; the inhabitants are obliged to secure the thatch on the roofs by an interwoven covering of netting or matting kept down by heavy stones. There is a coast-guard station on the island.

It is a vicarage, in the diocese of Ross, and is part of the union of Kilcoe; the rectory is impropriate in Sir W. W. Becher, Bart. The tithes amount to £34, of which one-half is payable to the impropiator, and one-half to the vicar. There is neither church nor glebe-house; divine service is occasionally performed in the tower of the lighthouse. The glebe, on which are the ruins of an ancient church, comprises 25*a.* 3*r.* 26*p.* In the R. C. divisions this island is the head of a union or district, comprising also the island of Innisherkin, and containing in each a chapel, of which the chapel here is a small thatched building. There is a national school, in which are about 40 boys and 20 girls. Not far from the harbour are the ruins of St. Kieran's church; on the shore is an ancient stone with a cross rudely sculptured on it, and at a short distance a holy well. Till about the year 1710, the islanders had a resident king chosen by and from among themselves, and an ancient code of laws handed down by tradition, which it was his duty to administer; and though the king had neither funds for the maintenance of his dignity, nor officers to enforce his authority, the people generally submitted voluntarily to these laws, and were always ready to carry his judgments into execution. The greater number of the laws are become obsolete, but some still remain and are enforced with rigour. The island was formerly remarkable for a race of men of extraordinary stature and strength, whose feats are the subject of many interesting narratives. The O'Driscolls, several of whom were kings of the island, were the most celebrated; they had large possessions and held five or six castles in different parts of the country, which were all forfeited in the insurrection of 1601, after which they emigrated to Spain, leaving behind them only their dependents, whose posterity have long since mingled with the peasantry.

CAPELL, or CABLE ISLAND, in the parish of KILMACDONOUGH, barony of IMOKILLY, county of CORK, and province of MUNSTER, 5 miles (S.) from Youghal. This island, which is uninhabited, lies at the entrance to Youghal bay, off Ring Point, in lat. 51° 53' 30", and lon. 7° 51' 30". Being high and precipitous, it is difficult of access, except in calm weather; its south-western side has been much excavated by the waves, and at the base of some of the cliffs are huge detached masses of rock. It is the property of the Marquess of Thomond, and contains about 30 acres of excellent pasturage for sheep. Its elevation and central position point it out as an admirable situation for a lighthouse, which

would be of great benefit to vessels entering Youghal bay and to the trade of Cork harbour. On this island the Capells, or Supples, as they are called in Irish, are said to have landed at the period of the first English invasion, and from them it takes its name, although it is laid down in most charts and maps as Cable Island; but so early as the reign of Rich. III., and frequently since, it is mentioned in the charters of Youghal as Capell Island, having been made one of the boundaries of the admiralty jurisdiction and port of Youghal, as well by land as by water.

CAPPACLOUGH, a village, in the parish of KILGOBBIN, barony of CORKAGUINEY, county of KERRY, and province of MUNSTER, about 9 miles (W. S. W.) from Tralee; containing 419 inhabitants. It is situated on the old road from Tralee to Dingle, and contains the ruins of the old R. C. chapel, which gives name to the parochial district; a new chapel has been built near the village, at Camp, where are the ruins of an old castle.

CAPPAGH, or CAPPAGH, a parish, in the Shanid Division of the barony of LOWER CONNELLO, county of LIMERICK, and province of MUNSTER, 4 miles (W.) from Adare; containing 694 inhabitants. This parish is situated on the road from Adare to Shanagolden, and comprises 1124 statute acres, as apportioned under the tithe act. The soil in some parts is good, but a great proportion of the parish is stony, and in some places the limestone rock rises above the surface; on its border, next to Rathkeale, are some exhausted bogs. The village is a station of the constabulary police; and not far from it is Cappagh House, the residence of R. Peppard, Esq. It is a rectory and vicarage, in the diocese of Limerick, and is part of the union of St. Mary and corps of the deanery of Limerick: the tithes amount to £95. The church is in ruins, and there is no glebe-house, but a glebe comprising above eight acres. In the R. C. divisions it forms part of the union or district of Stonehall and Cappagh; the chapel is a large plain thatched edifice. There is a private school of 50 children in the parish. Near Cappagh House are the ruins of Cappagh castle, built by Dermot Mac Einery in the reign of King John, and having fallen into the hands of the Geraldines it shared the fate of their numerous other castles, being confiscated for their rebellion against Queen Elizabeth; it stands on an artificial mound, and the ruins are 90 feet high and form an interesting feature of the landscape.

CAPPAGH, a parish, partly in the barony of OMAGH, but chiefly in that of STRABANE, county of TYRONE, and province of ULSTER, 2 miles (N.) from Omagh; containing, with the district parish of Mountfield, 13,589 inhabitants. This parish, according to the Ordnance survey, comprises 37,670½ statute acres, of which 34,626¾ are in Strabane, and 3043¾ in Omagh; the apportionment under the tithe act embraces 16,097 acres, and 266¾ are water. The greater part of the land is reclaimed bog or mountain, and about 1500 acres are woodland: in some places the land is remarkably good, particularly in the eastern part of the parish, but not more than one-fourth is cultivated. Part of the mountains of Bessy Bell, Mary Gray, and Mullaghcairn are in this parish, and afford good pasturage for cattle to their very summits. The inhabitants combine with agricultural pursuits the spinning of flax and weaving of linen. There is abundance of freestone, with limestone of inferior

quality, and several indications of coal are met with. Gortin gap, through which a road runs from Omagh to Gortin, is a deep ravine stretching in a northern and southern direction through Mullaghcairn or Cairntogher, which is the highest mountain in the county. There are several handsome houses in the parish, the principal of which are Mountjoy Cottage, the residence of C. J. Gardiner, Esq.; Mount Pleasant, of the Rev. C. Cregan; Facary Lodge, of Sir W. McMahon, Bart.; Mountfield Lodge, of the Rev. Mr. Stack; Lislimanahan, of Capt. Hill; Lisanally, of G. Norris, Esq.; Millbank, of H. Peebles, Esq.; Mullaghmore, of R. Burges, Esq.; and Ergennagh glebe-house, of the Rev. H. H. Harte. The improvements made during the last 50 years are very extensive; the late Lord Mountjoy commenced planting the demesne of Rash, now called Mountjoy Forest, in 1780, and much of the timber is large and very promising. The late Sir W. McMahon built a very handsome house, surrounded by extensive plantations, at Facary, and also laid out a town at Mountfield, where markets and fairs will be held. A new road has been opened through the parish, direct from Omagh to Belfast.

The living is a rectory, in the diocese of Derry, and in the patronage of the Provost and Fellows of Trinity College, Dublin: the tithes amount to £1000. The church is a large and handsome edifice, in the Grecian style, with a lofty and beautiful octagonal spire: it was erected in Mountjoy Forest, in 1768, at the sole expense of Dr. Gibson, then rector. The glebe-house is being rebuilt upon an enlarged scale: the glebe consists of 573 acres, about half a mile from the church, and of two other portions containing 999 acres, making a total of 1572 acres, only 410 of which are under cultivation. There is a chapel of ease at Mountfield, four miles from the church; it is a small but very beautiful edifice, with a lofty spire, standing on the south side of a high mountain, and was built at an expense of £1000 by the late Board of First Fruits, in 1828: the living is a perpetual curacy, endowed with £25 per ann. from Primate Boulter's fund, and in the gift of the Rector. Divine service is also performed, every second Sunday, in the school-houses of Calkill, Carrigan, Castle town, Taercur, and Mayne. The R. C. parish is co-extensive with that of the Established Church, and has two chapels, one at Knockmoyle, the other at Killyclogher. There are places of worship for Baptists and Presbyterians of the Synod of Ulster, the latter of the third class. The male and female parochial schools are situated on the glebe, and are supported by the rector, who has given the master a house and three acres of land. Mountfield male and female schools were supported by the late Sir W. McMahon; a school at Knockmoyle was founded under the will of John McEvoy, who endowed it with £16 per annum, for the gratuitous education of the poor children in Mountjoy Forest, and vested its management in the Rector for ever. There are also schools at Carrigan, Taercur, Killymire, Common, Crevenagh, and Lislap; six under the National Board, at Castlerody, Killyclogher, Carrigan, Tetraconaght, Beltony, and Rathcarsan; and other schools at Edenderry, Calkill, and Drummullard. In these schools are about 770 boys and 450 girls; and there are also four private schools, containing about 90 boys and 40 girls, and six Sunday schools. The ruins of the old church are scarcely discernible, but the

cemetery is much used. There are several forts on Mary Gray mountain, close to each other.

CAPPAGHWHITE, a village, in the parish of Toom, barony of KILNEMANAGH, county of TIPPERARY, and province of MUNSTER, 6½ miles (N.) from Tipperary; containing 695 inhabitants. This place, which has been much improved within the last forty years, and contains 115 houses, is situated on the new line of road from Tipperary to Nenagh, to the former of which it has a penny post. It is a constabulary police station; fairs are held on June 4th, July 27th, Sept. 29th, Nov. 16th, and Dec. 21st; and there are a R. C. chapel and a dispensary. Cappagh House is the residence of Mrs. Fitzmaurice Hunt. Five hundred acres of land near the village were, about seven years since, leased by Col. Purefoy to the Mining Company of Ireland, who after incurring some expense in searching for copper, relinquished the enterprise.

CAPPAMORE, or TUORAGH, a village, partly in the parish of DOON, and partly in that of TUORAGH, barony of OWNEBEG, county of LIMERICK, and province of MUNSTER, 10 miles (S. E.) from Limerick; containing 711 inhabitants. This village is situated near the banks of the small river Mulcairn, over which is a handsome stone bridge, and on the road from Limerick to Templemore; it consists chiefly of two irregularly built streets. Fairs are held on April 20th, July 1st, Sept. 20th, and Dec. 12th, for cattle and pigs. A spacious chapel is now in progress of erection for the R. C. district of Cappamore, which includes the parish of Tuoragh and part of the parishes of Doon and Abington.

CAPPANACOSS, or CAPPANACUSH, the chief of a group of islands of that name, in the parish of TEMPLENOE, barony of DUNKERON, county of KERRY, and province of MUNSTER, about 3 miles (S. W. by W.) from Kenmare: the population is included, in the return for the parish. • It is situated in the river Kenmare, and consists entirely of limestone rock, in some places approaching to a grey marble, and said to have been formerly worked by Sir William Petty, ancestor of the Marquess of Lansdowne. About a British mile west of the island are the Roancarrig rocks, so called from the number of seals that frequent them.

CAPPOG, or KIPPOGUE, a parish, in the barony of ARDEE, county of LOUTH, and province of LEINSTER, 1 mile (N.) from Dunleer; containing 542 inhabitants, of which number, 128 are in the village. This parish is situated on the road from Drogheda to Dundalk, and comprises, according to the Ordnance survey, 1283½ statute acres, partly pasture but chiefly arable land. It is a rectory, in the diocese of Armagh, and constitutes part of the union of Dunleer: the tithes amount to £127. 11. In the R. C. divisions it is also part of the union or district of Dunleer.

CAPPOQUIN, a post-town, in the parish of LISMORE, barony of COSHMORE, county of WATERFORD, and province of MUNSTER, 30¼ miles (W.S.W.) from Waterford, and 106½ (S. W. by S.) from Dublin; containing 2289 inhabitants. This place is of considerable antiquity, and had anciently a castle supposed to have been erected by the Fitzgerald family, but at what period is unknown. In the war of 1641, this castle was garrisoned by the Earl of Cork; and in 1642. Lord Broghill, on his return from the relief of Knockmoane with about 60 horse and

such conduct were repeated, he should give no quarter. During the duke's encampment at Dundalk, and while disease was spreading through his forces, the sick were removed into Carlingford, until they became too numerous to be accommodated.

The town is beautifully situated on the south-west side of the spacious lough or bay to which it gives name, and immediately at the base of an extensive range of mountains which terminates at this point. It consists of 288 houses, and, though small, has an interesting appearance, from the venerable ruins of its castle and abbey; it has a sub-post-office to Newry. The scenery of the bay is remarkably fine: the Mourne mountains, on the opposite side, are beautifully varied with rocks, woods, heath, and verdure; and in the foreground the shores are enlivened with neat cottages and numerous bathing-lodges. Carlingford mountain, which overhangs the castle, attains, according to the Ordnance survey, an elevation of 1935 feet above the level of the sea: from its height and position it intercepts, during a great part of the summer, the direct rays of the sun, for several hours before sunset. The oysters found in the bay are highly esteemed, and are sent in great quantities to Dublin, Liverpool, and other places. There is some trade in grain, great quantities of herrings are caught during the season, and fishing nets are made. The port has also some trade with Dublin, to which it sends large quantities of potatoes; and coal is imported from Scotland and Whitehaven. The bay, one of the finest natural havens on the coast, is eight miles in length and about four in breadth, extending inland, in a north-western direction, to Warren Point. The tide flows past the town to the port of Newry, and the harbour is accessible to large vessels at spring tides, but near the mouth the navigation is rendered rather hazardous by shoals and sunken rocks. A lighthouse at Cranfield Point on the northern side of the bay has been removed, and one, showing a bright fixed light, has been erected in its stead on Hawlbowl rock; at half-tide it shows, at night, an additional light halfway up the building; in the day, a black ball is hoisted on the top of a pole, 10 or 12 feet above the lantern, and in thick or foggy weather a bell is kept continually tolling by clock-work. On Greenore Point also a small lighthouse with a revolving light has been erected. The harbour dues are collected in the name of the Marquess of Anglesey, as lord of the manor, and admiral of Carlingford bay; they are leased for £20 per annum. The market is on Saturday; fairs are held on the first Saturday in each month, and there is also one on Sept. 29th. There are a coast-guard and a chief constabulary police station in the town, also three coast-guard stations at Cooley Point, Greenore Point, and O'Meath.

This is a borough of very great antiquity, probably by prescription. A corporation is recognised so early as 1326, when the king granted to the bailiffs of "Kar-lyngford" a charter for levying murage for six years, to enclose the town with a stone wall. By patent dated the 13th of March, 1409, Hen. IV., on the petition of the corporation, representing that the town had been often burned and wasted by the Irish and Scotch, acquitted them of all subsidies, tollages, &c., for several years; and for the same reasons, customs were granted to them, for 24 years from 1501, towards fortifying the town with a stone wall. Queen Elizabeth granted by charter,

in 1571, extensive privileges and immunities. The governing charter, dated the 9th of August, 17th of Jas. I. (1619), creates a sovereign, 12 burgesses, and a commonalty of six, giving them authority over the whole of Carlingford and its liberties, with the exception of the castle of Arthur Bagenal, lord of the manor and its appurtenances. This charter declared that the corporation should be styled the "Sovereign, Burgesses, and Commonalty of the Town and Borough of Carlingford;" and should consist of a sovereign, twelve burgesses, and an unlimited number of freemen; two serjeants-at-mace and a coroner, a clerk of the market, and clerk of the entries, were also to be appointed. The sovereign is elected by and from among the burgesses, on Sept. 29th, and is a justice of the peace within the borough; he has the power of appointing a deputy, subject to the approbation of the burgesses. The burgesses are elected out of the commonalty for life, by the existing burgesses, and in conjunction with the sovereign possess the power of admitting freemen and appointing the corporation officers. As the admission of freemen was optional with them, none have been admitted since 1754. The sovereign and burgesses returned two members to the Irish Parliament prior to the Union, when the £15,000 paid as compensation for the loss of the franchise was divided equally between the Marquess of Downshire and the guardians of Mr. Ross Balfour Moore. The limits of the borough are reputed to extend about 2 miles on the north, and  $1\frac{1}{4}$  mile on the south, side of the town, along the sea shore, and from the top of a ridge of mountains rising immediately behind it to the shore of the bay. A borough and manor court, formerly held here, have been discontinued; and the borough gaol, called "the blackhole," under the tholsel, has been disused for many years. Petty sessions are held on alternate Saturdays. The corporation has no property, except what they may be entitled to in commons belonging to the town, which, according to the Down survey, contained 1231 acres; and the only officer now appointed is the sovereign.

The parish comprises, according to the Ordnance survey, 20,049 $\frac{3}{4}$  statute acres, of which 65 $\frac{1}{4}$  are water. The commonage extends along the side of a mountain, some part of which is enclosed, and on which the poor of the neighbourhood graze their cattle. The land in Cooley is of very superior quality and under a good system of tillage, particularly the farms of R. De Verdon, Esq., and those of Wilville and Ballug; there is no bog, and fuel is consequently scarce. Near the town are some extensive limestone quarries, the produce of which is principally sent northward. Nootka Lodge is the residence of Hugh Moore, Esq., and commands a fine view of the sea and the Mourne mountains. Among the other seats are Grange, the residence of T. Gernon, Esq.; Monksland House, of R. De Vernon, Esq.; Wilville House, of J. Gernon, Esq.; Castleview, of W. Moore, Esq.; Bailey Castle, of John Parks, Esq.; and O'Meath, of John Bell, Esq. The living is a vicarage, in the diocese of Armagh, and in the patronage of the Archbishop, to whom the rectorial tithes are appropriate: the tithes amount to £457, of which £152. 6. 8. is paid to the archbishop, and £304. 13. 4. to the vicar. The church is a modern building, with the exception of the tower. A new glebe-house was built by aid of a loan of £750 from the late Board of First Fruits, in



seat of Viscount Harberton, is in the immediate vicinity of the village. The other seats in the parish are Drumm House, the residence of R. Grattan, Esq., M.D.; Ballyhagan, of Miss Palmer; and Newberry House, of E. Wolstenholme, Esq. The village consists of 27 dwellings; it is a constabulary police station; and fairs are held on May 26th and Oct. 2nd. The living is a vicarage, in the diocese of Kildare, united to those of Nurney, Ballynadrimna, Cadamstown, Dunfert, Mylerstown, Ardkill, and Carrick, together forming the union of Carbery, in the patronage of Lord Harberton; the rectory is inappropriate in the Marquess of Downshire. The tithes amount to £133. 19. 43/4., of which £89. 6. 31/4. is payable to the impropriator, and £44. 13. 11/2. to the vicar; and the gross tithes of the benefice amount to £303. 13. 51/2. The church is a neat plain edifice, with a square tower. There is no glebe-house; the glebe comprises 33/4 acres in several detached portions. In the R. C. divisions this parish is partly in the union or district of Ballina, and partly the head of a union, comprising also the parishes of Dunfert, Ardkill, and Kilmore, in which are two chapels, one here and one at Dunfert; the former is a plain building in good repair. The parochial school, in which are about 40 boys and 20 girls, is supported by subscription; and there are two pay schools, in which are about 60 boys and 30 girls. The ruins of the castle consist chiefly of a square pile of building with tall chimneys, apparently of the time of Hen. VIII.

CARDANGAN, or CURDANGAN, a parish, in the barony of CLANWILLIAM, county of TIPPERARY, and province of MONSTER; containing, with part of the town of Tipperary, 2345 inhabitants. This parish is situated on the road from Tipperary to the glen of Aherlow, and extends into a plain which for its fertility and beauty is called the Golden Vale: it contains some of the richest land, in Ireland, although occasionally alternated with heathy mountain. The principal seats are Brookville, that of J. Sadleir, Esq., and Ballyglass, of Mrs. Slattery. It is a vicarage, in the diocese of Emly, and is part of the union and corps of the prebend of Lattin in the cathedral of Emly; the rectory is inappropriate in Wm. Moore, Esq. The tithes amount to £153. 15., of which £102. 10. is payable to the impropriator, and £51. 5. to the vicar. In the R. C. divisions also it is part of the union or district of Lattin. Here is a free school under the trustees of Erasmus Smith's charity, which is more particularly noticed in the article on Tipperary, also a pay school, in which are about 30 boys and 10 girls.

CARGAN, or CARRIGIN, a parish, in the barony of CLARE, county of GALWAY, and province of CONNAUGHT, 31/4 miles (S. W.) from Headford, on the eastern shore of Lough Corrib; containing 1214 inhabitants. It is a rectory and vicarage, in the diocese of Tuam, and is part of the union of Headford: the tithes amount to £103.10.7. In the R. C. divisions also it forms part of the union or district of Headford. At Ballyconlaght there is a daily pay school of 60 boys and 14 girls.

CARGINS, or CARRAGANS, an extra-parochial district, in the barony of UPPER ORIOR, county of ARMAGH, and province of ULSTER, 6 miles (N. W.) from Dundalk; containing 355 inhabitants. This place is situated on the road from Newtown-Hamilton to Dundalk, and in the midst of a mountainous district: it comprises 503 acres, of which more than 100 are moun-

tain, half of which is barren rock; the land in cultivation is of a light friable nature, producing good crops. The Irish language only is spoken. There is a pay school, in which are about 35 children.

CARLANSTOWN, a village, in the parish of KILBEG, barony of LOWER KELLS, county of MEATH, and province of LEINSTER, 21/2 miles (N.E.) from Kells; containing 293 inhabitants. It is situated on the road from Bailieborough to Dublin, by Navan, and in 1833 comprised 53 houses. Fairs are held on March 12th, May 1st, Aug. 6th, and Nov. 19th; the last is for fat cattle, and is considered the largest and best of the kind in the county. Sir H. Meredyth, Bart., the proprietor, intends making considerable improvements in the village. The R. C. parochial chapel is situated here.—See KILBEG.

CARLINGFORD, a seaport, market and post-town, and a parish (formerly a parliamentary borough), in the barony of LOWER DUNDALK, county of LOUTH, and province of LEINSTER, 111/2 miles (E. by N.) from Dundalk, and 593/4 (N.) from Dublin; containing 12,185 inhabitants, of which number, 1319 are in the town. This town appears to have originated in the



*Arms.*

erection of a castle, either by De Lacy or De Courcy, by order of King John, in 1210, but is mentioned by some authorities as the place where St. Patrick, in 432, effected his second landing; and the ferry of Carlingford was granted by Sir John de Courcy, in the year 1184, to the abbey of Downpatrick. The town, which gradually rose in the neighbourhood of the castle, appears to have consisted chiefly of castellated buildings, arising from its situation on the frontier of the pale. In 1301, Matilda de Lacy, widow of David, Baron of Naas, granted the advowson of the church to the priory of Kilmainham; and in 1305, Richard de Burgo, Earl of Ulster, founded a monastery for Dominicans here, dedicated to St. Malachy. Edw. II., in 1358, granted to his son, Lionel, Earl of Ulster, licence to hold a weekly market on Thursday, and a yearly fair here for six days. In 1404, the manor of Carlingford and town of Irish-Grange, which had previously belonged to the abbey and convent of Newry, vested by forfeiture in the king, who granted them in fee to Richard Sedgrave. A mint was established here in 1467, by act of parliament; and in 1495 it was enacted that Englishmen only should be constables of the castle. In 1596, Henry Oge, son-in-law of the Earl of Tyrone, notwithstanding the submission made and pledges given by that nobleman to Queen Elizabeth, made an attempt to surprise the castle, but was defeated. Sir Henry Tichbourne took possession of the town in 1642, not, however, before it had suffered much injury by fire, from the adherents of Sir Phelim O'Nial. In 1649, Lord Inchiquin, after taking Dundalk, marched to this place, and compelled the castle, with other neighbouring fortresses, to surrender; but in the following year it was delivered up to Sir Charles Coote and Col. Venables. A party of the forces of Jas. II., in 1689, set fire to the town, in their retreat before the army of Duke Schomberg, who, in consequence, issued a proclamation threatening that, if

such conduct were repeated, he should give no quarter. During the duke's encampment at Dundalk, and while disease was spreading through his forces, the sick were removed into Carlingford, until they became too numerous to be accommodated.

The town is beautifully situated on the south-west side of the spacious lough or bay to which it gives name, and immediately at the base of an extensive range of mountains which terminates at this point. It consists of 288 houses, and, though small, has an interesting appearance, from the venerable ruins of its castle and abbey; it has a sub-post-office to Newry. The scenery of the bay is remarkably fine: the Mourne mountains, on the opposite side, are beautifully varied with rocks, woods, heath, and verdure; and in the foreground the shores are enlivened with neat cottages and numerous bathing-lodges. Carlingford mountain, which overhangs the castle, attains, according to the Ordnance survey, an elevation of 1935 feet above the level of the sea: from its height and position it intercepts, during a great part of the summer, the direct rays of the sun, for several hours before sunset. The oysters found in the bay are highly esteemed, and are sent in great quantities to Dublin, Liverpool, and other places. There is some trade in grain, great quantities of herrings are caught during the season, and fishing nets are made. The port has also some trade with Dublin, to which it sends large quantities of potatoes; and coal is imported from Scotland and Whitehaven. The bay, one of the finest natural havens on the coast, is eight miles in length and about four in breadth, extending inland, in a north-western direction, to Warren Point. The tide flows past the town to the port of Newry, and the harbour is accessible to large vessels at spring tides, but near the mouth the navigation is rendered rather hazardous by shoals and sunken rocks. A lighthouse at Cranfield Point on the northern side of the bay has been removed, and one, showing a bright fixed light, has been erected in its stead on Hawlbowl-  
ing rock; at half-tide it shows, at night, an additional light halfway up the building; in the day, a black ball is hoisted on the top of a pole, 10 or 12 feet above the lantern, and in thick or foggy weather a bell is kept continually tolling by clock-work. On Greenore Point also a small lighthouse with a revolving light has been erected. The harbour dues are collected in the name of the Marquess of Anglesey, as lord of the manor, and admiral of Carlingford bay; they are leased for £20 per annum. The market is on Saturday; fairs are held on the first Saturday in each month, and there is also one on Sept. 29th. There are a coast-guard and a chief constabulary police station in the town, also three coast-guard stations at Cooley Point, Greenore Point, and O'Meath. This is a borough of very great antiquity, probably by prescription. A corporation is recognised so early as 1326, when the king granted to the bailiffs of "Kar-lyngford" a charter for levying murage for six years, to enclose the town with a stone wall. By patent dated the 13th of March, 1409, Hen. IV., on the petition of the corporation, representing that the town had been often burned and wasted by the Irish and Scotch, acquitted them of all subsidies, tollages, &c., for several years; and for the same reasons, customs were granted to them, for 24 years from 1501, towards fortifying the town with a stone wall. Queen Elizabeth granted by charter,

in 1571, extensive privileges and immunities. The governing charter, dated the 9th of August, 17th. of Jas. I. (1619), creates a sovereign, 12 burgesses, and a commonalty of six, giving them authority over the whole of Carlingford and its liberties, with the exception of the castle of Arthur Bagenal, lord of the manor and its appurtenances. This charter declared that the corporation should be styled the "Sovereign, Burgesses, and Commonalty of the Town and Borough of Carlingford;" and should consist of a sovereign, twelve burgesses, and an unlimited number of freemen; two serjeants-at-mace and a coroner, a clerk of the market, and clerk of the entries, were also to be appointed. The sovereign is elected by and from among the burgesses, on Sept. 29th, and is a justice of the peace within the borough; he has the power of appointing a deputy, subject to the approbation of the burgesses. The burgesses are elected out of the commonalty for life, by the existing burgesses, and in conjunction with the sovereign possess the power of admitting freemen and appointing the corporation officers. As the admission of freemen was optional with them, none have been admitted since 1754. The sovereign and burgesses returned two members to the Irish Parliament prior to the Union, when the £15,000 paid as compensation for the loss of the franchise was divided equally between the Marquess of Downshire and the guardians of Mr. Ross Balfour Moore. The limits of the borough are reputed to extend about 2 miles on the north, and 13/4 mile on the south, side of the town, along the sea shore, and from the top of a ridge of mountains rising immediately behind it to the shore of the bay. A borough and manor court, formerly held here, have been discontinued) and the borough gaol, called "the blackhole," under the tholsel, has been disused for many years. Petty sessions are held on alternate Saturdays. The corporation has no property, except what they may be entitled to in commons belonging to the town, which, according to the Down survey, contained 1231 acres; and the only officer now appointed is the sovereign.

The parish comprises, according to the Ordnance survey, 20,049 3/4 statute acres, of which 651 1/4 are water. The commonage extends along the side of a mountain, some part of which is enclosed, and on which the poor of the neighbourhood graze their cattle. The land in Cooley is of very superior quality and under a good system of tillage, particularly the farms of R. De Verdon, Esq., and those of Wilville and Ballug; there is no bog, and fuel is consequently scarce. Near the town are some extensive limestone quarries, the produce of which is principally sent northward. Nootka Lodge is the residence of Hugh Moore, Esq., and commands a fine view of the sea and the Mourne mountains. Among the other seats are Grange, the residence of T. Gernon, Esq.; Monksland House, of R. De Vernon, Esq.; Wilville House, of J. Gernon, Esq.; Castlevew, of W. Moore, Esq.; Bailey Castle, of John Parks, Esq.; and O'Meath, of John Bell, Esq. The living is a vicarage, in the diocese of Armagh, and in the patronage of the Archbishop, to whom the rectorial tithes are appropriate: the tithes amount to £457, of which £152. 6. 8. is paid to the archbishop, and £304. 13. 4. to the vicar. The church is a modern building, with the exception of the tower. A new glebe-house was built by aid of a loan of £750 from the late Board of First Fruits, in

1813: the glebe, in its immediate vicinity, comprises about 21 acres. In the R. C. divisions this parish forms the two unions or districts of Carlingford and Cooley, comprising four chapels, those of Carlingford and O'Meath in the former, and of Grange and Mullabay in the latter; the chapels of Carlingford and Grange are neat buildings, and that at O'Meath was built on a plot of ground given by the Marquess of Anglesey, who also contributed £30 towards the expense. There is also, in the town, a place of worship for Presbyterians of the Remonstrant Synod, of the third class. The parochial school for boys and girls is aided by an annual donation from the vicar; and there are two schools for the children of Roman Catholics on the estate of the Marquess of Anglesey at O'Meath, which are partly supported by him. These schools afford instruction to about 100 boys and 60 girls; and there are also twelve hedge schools, in which are 340 boys and 160 girls. A considerable sum has been contributed by Alex. Hamilton, Esq., towards the erection of a school-house, which has been built on a piece of ground belonging to the lord-primate, and is under the superintendence of the curate. It is also in contemplation to establish a school in the vicinity of the R. C. chapel at Carlingford, and another at O'Meath, in connection with the National Board of Education. Here is a dispensary.

The remains of the Dominican monastery consist principally of the walls of the conventual church, with a square tower supported on lofty pointed arches, and separating the nave from the chancel; at the west end of the nave are two turrets, connected by a battlement, and on the south is a small detached ruin, probably a chapel. These ruins, which are situated at the extremity of the town farthest from the castle, being overgrown with ivy, have a very interesting and romantic appearance. On the summit of a neighbouring hill, at Ruskey, are small remains of a church, or chapel, with traces of a burial-ground, but no monuments or even graves: it is thought to have been a rural residence of the abbot. About halfway between the abbey and the castle are the ruins of a square building, with windows of an ecclesiastical character, curiously ornamented with sculptures of animals, human heads, and foliage. The remains of the castle, called King John's castle, shew it to have been an irregular pile of building, nearly in the form of a horse-shoe: the walls in some parts are eleven feet thick, and some of the salient points are defended by loophole abutments; it is washed by the sea on the eastern side, and on the land side is a narrow pass overhung by wild and lofty mountains. The castle seems to have been erected to command this pass, and it enclosed various baronial halls and apartments, and a courtyard surrounded with galleries: the chief entrance is on the side next the sea, from a platform on which was apparently a battery for the defence of the harbour. The pass is only wide enough to allow a very small number of men to walk abreast: on one side of it the mountain rises abruptly, and on the other are dangerous precipices with the sea below. At Templetown are the ruins of an ancient church, with a burial-ground attached; near which are the remains of the castle of Ballug, a square pile of building with very thick walls, defended at the opposite angles by square turrets; the lower part has been converted into stables, and the upper into corn-lofts. Carlingford formerly gave the title of Earl to the

family of Taaffe, which becoming extinct on the death of Theobald, the 4th Earl, in 1738, Geo. III., in 1761, conferred the title of Viscount Carlingford on the family of Carpenter, together with that of Earl of Tyrconnel.

CARLOW, an inland county of the province of LEINSTER, bounded on the east by the counties of Wicklow and Wexford, on the north by those of Kildare and Wicklow, on the west by the Queen's county and Kilkenny, and on the south by that of Wexford. It extends from 52° 26' to 52° 54' (N. Lat.), and from 6° 30' to 7° 12' (W. Lon.); and comprises an area, according to the Ordnance survey, of 219,863 acres, of which 196,833 are cultivated land, and 23,030 mountain and bog. The population, in 1821, was 78,952, and in 1831, 81,988.

This district, so far as can be collected from Ptolemy, was the habitation of the *Brigantes* and *Cauci*; or, according to Whitaker, of the *Coriundi*. Afterwards it formed the northern part of the principality of *Hy Kinselagh*, and was distinguished by the name of *Hy Cabanagh* and *Hy Drone*: in later times it was called *Catherlough*. It is noticed in the earliest period of Irish history as the scene of contention between Conmal, son of Heber, and grandson of Milesius, and a descendant of Heremon, the latter of whom was defeated at Leighlin. When Con of the Hundred Battles, who reigned about the middle of the second century, divided the island into two jurisdictions, Dinrigh or Dewa Slaney, between Carlow and Leighlin, and Naas in Kildare, were made the sites of the royal palaces of the kingdom of Leinster. No traces of ruins, however, now exist to confirm the truth of this traditionary record, with respect to the former of those places. The synod of the clergy held about the year 630, to decide on the proper time for the celebration of Easter, met at St. Gobhan's abbey, in Old Leighlin; and about the same time the bishoprick, which takes its name from that place, was founded. That the county shared with the other parts of the island in the devastations committed by the Danes, during the ninth and tenth centuries, appears from the fact that the rich abbey of Achadfinlas was plundered by them in 864. The year 908 was distinguished by a decisive battle between the people of Leinster and those of Munster, the latter headed by Cormac Mac-Cuillenan, better known as the writer of the Psalter of Cashel than by his political or military acts: the scene of this battle was at Moyalbe, supposed by O'Halloran and Lanigan to be somewhere in the vicinity of Ballymoon, in this county; the Munster men were defeated, and Cormac, with many of his nobles and officers, and six thousand of his best soldiers, slain. In the same century, the monastery of St. Mullins was plundered by the Danes, and Leighlin was three times taken by the people of Ossory. After the arrival of the English, it appears that some of the petty chieftains of the district refused to join in the alliance formed by Dermot Mac Murrough, their king, with the Welsh invaders. For, when Strongbow, after having dispersed the numerous army with which Roderic, King of Ireland, had invested Dublin, marched southward to relieve Fitz-Stephen, then blocked up in Carrig castle, near Wexford, he was assailed during his passage through Hy Drone by O'Ryan, the lord of the country, with such impetuosity that victory remained doubtful, until the death of the Irish leader turned the scale in

favour of the invaders. It was in this battle that Strongbow is said to have hewn his son, a youth about fifteen years, of age, in two, for deserting his post during the engagement. The importance attached by the conquerors to the possession of the territory thus acquired is evident from the fact that, within a few years after, the castles of Carlow, Leighlin, and Tullow, were erected by Hugh de Lacy, then lord-deputy. After the death of William, Earl-Marshal, to whom nearly the whole of Leinster belonged in right of his wife Isabel, daughter of Strongbow by Eva, princess of Leinster and heiress of Dermot Mac Murrough, this vast estate was divided among his five daughters; and the palatinate of Carlow, which had been previously made one of the twelve counties into which King John divided all those parts of Ireland that acknowledged his government devolved by marriage on Hugh le Bigod, Earl of Norfolk, who thus became earl-marshal and lord of Carlow, in right of his wife Maud, eldest daughter of the deceased. For many subsequent years the English kept possession of these border districts by a very frail tenure. At the close of the thirteenth century, Old Leighlin was burnt in an incursion of the people of the neighbouring territory of Slieumargy, which was then considered to be part of the county; and, at the commencement of the next century, it appears that the owners of this princely estate, the palatinate of Carlow, having also large possessions in England, paid but little attention to its interests. Residing in another country, and finding their income from this quarter diminishing, in consequence of the mismanagement of their deputies and the disturbed state of the country, they had recourse to a remedy, which, however effectual at first, ultimately proved destructive to their interests in this quarter. They retained one of the Kavanaghs, the descendants of Mac Murrough, and, though illegitimate, the inheritor of his hereditary rights, as a kind of military agent, to supply by the sword the deficiencies of the law. Kavanagh, thus placed in a situation peculiarly tempting to a turbulent and ambitious character, soon broke the connection, and seized upon a great portion of Carlow and Wexford, as belonging to him of right: he further assumed the regal title of Mac Murrough, and strengthened his newly acquired power by an alliance with the O'Byrnes and O'Tooles of the neighbouring mountainous district of Wicklow. In 1316, Sir Edmund Butler, lord-justice, defeated Mac Murrough near Ballylethan; and the same year was marked by the incursion of Edward Bruce into the southern counties. But though the invader passed through Castledermot and Tullow, in his progress southward, he made no impression on this county; and, that it still continued subject in a great degree to the sway of the Kavanaghs may be inferred from the circumstance that, in 1323, Donnell Mac Arthur Mac Murrough, "a slip of the royal family," as Campion calls him, raised forces and displayed his banner within two miles of the city of Dublin. He paid dearly, however, for his temerity, being defeated by a party of the garrison. O'Nolan, dynast of Forth barony, and twenty-five of his followers were killed; and Mac Murrough's life was spared only on payment of £200, a large sum in those days; after remaining six years immured in Dublin castle, he at length contrived to effect his escape through the connivance of his keeper.

After this the Irish enjoyed the ascendancy for some time; they plundered the English and burnt their churches. One outrage was marked with features of peculiar atrocity. The church of Freineston, or Friarstown, was attacked during the time of divine service, the building fired, and the priest and congregation, while attempting to escape, driven back into the flames. The spiritual as well as temporal power was called into action to inflict punishment for this horrid act. It was visited by a sentence of excommunication from the pope; and the burghers of Wexford, aided by others of the English, having attacked the perpetrators when preparing to advance upon the English settlement there, routed them with considerable loss both in the field and in crossing the Slaney. The depredations of the Irish borderers at this period called for the most decisive measures, as a preliminary for which it was deemed expedient to summon the most distinguished nobles and prelates to a council in England. But such was the reduced state of the county, from the long continuance of deeds of outrage, that the return to the writ of summons states that, "by reason of poverty, from the frequent robberies and depredations of the Irish enemies, there was no layman able to attend the king in the English council." It appears further that a temporary protection from the predatory assaults of the borders could only be procured by the degrading payment of a tribute called the Black Rent. In 1332, the castle of Clonmore was taken by the English, yet, notwithstanding the advantage thus gained, Sir John D'Arcy, the lord-justice, could devise no more effective means for repressing the spirit of insubordination than by calling in the assistance of Maurice Fitzgerald, afterwards Earl of Desmond, whose services were purchased by a promise of remuneration from the treasury, and whose compliance changed the aspect of affairs. Advancing against the Mac Murroughs and O'Nolans, he ravaged their district, compelled their submission, and exacted hostages for its continuance. But the most disastrous effects were produced by this connection; the lord-justice, unable to fulfil his pecuniary engagements, was forced to connive at the extortion of coyn and livery, now first practised by the English; a grievance the more intolerable, as it was limited neither in place nor time. Every lord of a castle, or warden of the marches, made war at his pleasure, until the desolation became universal and threatened to be perpetual. Still, however, the Irish, though worsted on most occasions, were in arms. In 1339, the Earl of Kildare pursued the O'Dempseys across the Barrow; and the greatest booty ever seized in the country was carried from Idrone, by the Bishop of Hereford, then lord-justice. In 1346, the county of Carlow, with all its appurtenances, was granted *in capite* to Thomas de Brotherton, Earl of Norfolk and Marshal of England. The next year, Donald Mac Murrough, styled Prince of Leinster, was murdered by his own followers: some years after, the castles of Kilbelle, Galbarstown, and Rathlyn were taken and dismantled by the O'Nolans, the Mac Murroughs, and the O'Birnes. In 1361, Lionel, the king's son, arrived in Ireland as lord-lieutenant. The importance attached by him to the possession of this district is shown by his causing the king's exchequer to be removed to Carlow town, and by his expending the large sum of £500 on the repairs of its fortifications. But the neglect of

the English Government and the intestine feuds of the natives had been suffered to ferment too long to admit of an effectual remedy by the exertions of any single governor. To such a height had the power of the Irish chieftains increased that, within a very few years, the boundary of the pale was transferred from Carlow to the immediate vicinity of Dublin. The system of ravage and desolation continued. The annals of the time state that the priory of Old Leighlin, being situated in a depopulated and wasted country, obtained a grant of public money to enable it to give refuge and succour to the king's subjects; and that the bishop of the diocese was plundered of all his goods, in 1376, by the insurgents; also that, in 1389, he obtained a grant of Galroestown, near the O'Tooles' country, as a residence in lieu of his own, which had been rendered uninhabitable.

When Richard II. first visited Ireland, in 1394, the place selected by him to receive the homage and oaths of fidelity of the Irish was in an open field at Ballygorey, near Carlow, when Malachias and Arthur Mac Murrough, Gerald O'Birne, Donald O'Nolan, and others, swore fealty before the earl-marshal on bended knees, and without girdle, skein, or cap. Pensions on this occasion were granted to several of them, especially to Art Mac Murrough, chief of the Kavanaghs, whose grant was continued to his family till the time of Henry VIII. Yet hardly had the king quitted the country, when the Irish again asserted the independence they had so long struggled to maintain; and Richard, determined to effect the complete subjugation of the country, returned thither in 1399. He marched from Waterford to Dublin through the districts of the Mac Murroughs, Kavanaghs, O'Tooles, and O'Byrnes; but, in consequence of the severe pressure on his men from want of provisions, he performed no action worthy of notice beyond that of felling considerable quantities of timber, and clearing the highways through his line of march. The state of affairs in England compelled his speedy departure. In 1420, in order to make up a subsidy of 1000 marks voted to the king, the county of Carlow was assessed at four marks, one shilling and fourpence; while that of Louth, nearly of the same area, was charged with twenty-five marks, twelve shillings and fivepence; a convincing proof of the low ebb to which the former had been reduced by its internal distractions. In 1494, the brother of the Earl of Kildare, then strongly suspected of treasonable intentions, seized on Carlow castle, but was compelled by the lord-deputy to surrender it, after sustaining a siege of ten days. Lord Thomas Fitzgerald, better known by the name of "the Silken Knight," who broke out into "rebellion against Henry VIII. in 1534, was in possession of six of the chief castles of the kingdom, of which Carlow was one. Three years afterwards, the act of Absentees was passed, in consequence of which the Duke of Norfolk was deprived of this county, which he inherited from Thomas de Brotherton, and a great part of it was afterwards bestowed upon the Ormonde family. In the same year, the lord-deputy defeated the Kavanaghs, and compelled their chief to submit and give hostages. The act for the suppression of religious houses, in 1537, caused the dissolution of three only in this county, being the preceptory of Killarge, the Carmelite monastery of Leighlin-Bridge, and the Augustinian friary of Tullow.

In the same reign a fierce contest for their territorial possessions took place between two branches of the Kavanagh family, in which, after a pitched battle, wherein upwards of one hundred were killed on each side, Cahir Mac Art, of Polmonty, prevailed over Gerald Mac Cahir, of Garryhill, and secured possession of the disputed property. During the succeeding reign of Edward VI., this family was perpetually harassed by Sir William Brabazon, lord-deputy, who ravaged the country, and ultimately compelled the chieftain of it to make a formal submission, renounce the name of Mac Murrough, and surrender his jurisdiction and territory. A change of fortune attended it in the ensuing reign. Charles Mac Art Kavanagh was created Baron of Balian, and after his death, his brother Dermot had the same title; but these honours were insufficient to secure their attachment to the Government; for, in 1555, they invaded the county of Dublin, but were ultimately driven by a sortie of the armed citizens into Powerscourt castle, where, on the appearance of a regular military force, they surrendered at discretion, and were taken to Dublin, where seventy-five of them were hanged and the rest pardoned. During this and the preceding period, the barony of Idrone was considered to be a distinct jurisdiction from the county of Carlow. By an inquisition taken in the reign of Richard II. it appears, that Sir John Carew, who came into the country in the train of Lionel, Duke of Clarence, was in possession of it, and that it devolved, at his death, on Sir Leonard Carew, upon whose decease the Kavanaghs seized on it and held it by force of arms. Sir Peter Carew revived and established the family claim to it before the privy council of Ireland, in 1567; and the next year he was employed by the lord-deputy to put down Sir Edmund Butler, who had joined the great Earl of Desmond in his rebellion, and succeeded not only in taking Sir Edmund's castle of Cloughgrenan, but in routing a large body of the earl's friends in Kilkenny, and in compelling the Kavanaghs, who had taken up arms in the same cause, to throw themselves upon the queen's mercy, and give hostages. Still, the restless spirit of the natives of this district seems to have been indomitable; for, in 1571, they "began again," as Hooker quaintly expresses it, "to play their pageants." A quarrel having taken place between one of the Kavanaghs and a proprietor of the name of Browne, recourse was had to arms, and Browne was killed; but the strife was not thus terminated. The Wexford people joined the weaker party, and the quarrel was still carried on for some time in petty but sanguinary conflicts, in which the superior generalship of the leader of the Kavanaghs finally prevailed. The strife, however, led to no remarkable changes.

During the attempts made by the court of Spain to excite insurrections in Ireland, in the latter part of Elizabeth's reign, the county was harassed by a new disturber. Rory Oge O'More, a chieftain of the Queen's county, attacked and burnt part of the town of Leighlin-Bridge: he did not, however, remain unmolested. Sir George Carew, a relative of Sir Peter, attacked him unexpectedly by night and routed his party; but the fugitives having discovered the great inferiority of numbers that pursued them, rallied and drove the English back to Leighlin castle, which they very nearly succeeded in taking. O'More afterwards made an attack

on the town of Carlow, but with as little success; he was finally taken and executed as a rebel. The same spirit of turbulence continued to the close of Elizabeth's reign. Donell Kavanagh, usually called Spaniagh or the Spaniard, made himself peculiarly formidable by his prowess and activity. In 1590, having procured the aid of the mountain tribes of Wicklow, he plundered the whole country from the border of Wexford to the gates of Dublin. At length Lord Mountjoy undertook the subjugation of the district, which lie effected after ravaging Donell Spaniagh's country, whence he carried off an immense booty of cattle, and secured his conquest by placing garrisons in the strong posts of Wicklow and Tullow. So effectually did he succeed, that the leaders of those districts served under his standard in his subsequent operations for tranquillising Munster, in effecting which he made Carlow his head-quarters, "as being, as things stood, the place best to give directions to all parts and to secure the most dangerous." It was not until the ninth year of his reign that James I. found sufficient leisure to put in practice his pacific project for the settlement, or plantation, as it was called, of Carlow, Wexford, and Wicklow counties. In that year a king's letter was issued on the subject, but it does not appear to have been followed up, with respect to the first of these counties, by further measures. On the breaking out of the civil war in 1641, the people of Carlow and Wexford, together with those of the Wicklow mountains, took up arms against the Government; and not content with overrunning these counties, they marched into Waterford, where they were defeated by Sir William St. Leger, president of Munster. The next year, the Earl of Ormonde having entered the county with a large force, the Irish, who were in possession of the town of Carlow, and had blocked up the English garrison in the castle, broke up the siege and retreated with some loss; and the garrison, consisting of 500 men, was thus saved from destruction. When the confederate Catholics afterwards resolved to levy a force of 31,700 men, this county was assessed at 2400, of which 40 cavalry and 400 infantry were to serve in the general army, and the remainder to act in the county. The county was not exempt from its share in the sufferings of 1798: the amount of money claimed by the loyalists within it, in compensation for their loss of property during the disturbances, was £24,854. 14. 7.

This county is entirely within the diocese of Leighlin. For purposes of civil jurisdiction it is divided into the baronies of Carlow, Idrone East, Idrone West, St. Mullins North, St. Mullins South, Rathvilly, and Forth. Idrone was divided into East and West, and made two distinct baronies, in 1802, under the provisions of an act passed in 1799; and by an order in council, dated June 2nd, 1834, St. Mullins was also divided, pursuant to the same act, into North and South, or Upper and Lower St. Mullins, now constituting distinct baronies. The county contains the borough, market, and assize town of Carlow; the market and post-towns of Tullow, Bagnalstown, and Leighlin-Bridge; the market-town of Hacketstown, which has a penny post; the post-town of Clonegal, and part of that of Newtownbarry; and the ancient disfranchised borough of Old Leighlin, now a small and deserted village. The largest villages are Borris, Rathvilly, and the Royal Oak. Prior to the Union it sent six members to the Irish parliament;

namely, two knights of the shire, and two representatives for each of the boroughs of Carlow and Old Leighlin; but since that period its representatives in the Imperial parliament have been limited to two members for the county at large, and one for the borough of Carlow. The county constituency, as registered at the close of 1835, consists of 273 £50, 134 £20, and 846 £10, freeholders; 1 £50, 15 £20, and 108 £10 leaseholders; and 9 £50, and 49 £20, rent-chargers; making a total of 1435 registered voters. The county is included in the home circuit: the assizes and general quarter sessions are held at Carlow, where are the court-house and county gaol; and quarter sessions are also held at Tullow and Bagnalstown, at the former of which and at Moneybeg are bridewells. The number of persons charged with offences and committed, in 1835, was 363, and of civil bill commitments, 23. The local government is vested in a lieutenant, 6 deputy-lieutenants, and 50 other magistrates, besides whom there are the usual county officers, including two coroners. There are 19 constabulary police stations, with a force of 5 chief and 20 subordinate constables, and 105 men, with 3 horses; the cost of maintenance is defrayed equally by Grand Jury presentments and by Government. There are a district lunatic asylum, and a county infirmary and fever hospital, at Carlow, also fever hospitals at Tullow and Bagnalstown; and dispensaries, supported by equal subscriptions and Grand Jury presentments, at Carlow, Tullow, Leighlin-Bridge, Borris, Hacketstown, Bagnalstown, Myshall, and Clonegal. The amount of Grand Jury presentments, for 1835, was £15,162. 13. 10 1/2. of which £87.11.2. was for the public roads and buildings of the county at large; £4905. 8. 9. for the baronial roads; £4817. 0. 6. for public buildings, charities, officers' salaries, &c.; £2453. 10. 7 1/2. for police, and £2869. 2. 10. in repayment of an advance made by Government. In the military arrangements the county is included in the eastern district, and contains one barrack station for cavalry at Carlow, affording accommodation for 8 officers, 112 non-commissioned officers and men, and 90 horses.

This county presents a considerable variety of surface: the ground is generally undulating, particularly in its northern parts, where the rivers Barrow and Slaney form broad valleys of great fertility and beauty, rising into low hills clothed to the summits with a rich herbage varied by fine plantations. To the south and west the character changes. In the south the land rises into a very elevated ridge, which runs along the whole of the south-eastern verge of the county, separating it by a strongly marked natural barrier from that of Wexford. The northern portion of this ridge, which commences from the valley of the Slaney at Newtownbarry, is called Mount Leinster, and is separated at its southern extremity from the Blackstairs mountain by Sculloge gap, the only passage through which a communication can be kept up between the two counties. Blackstairs extends in the same direction till it is interrupted by the Barrow, where its rugged and precipitous termination, together with the peculiarly sombre tints of its appearance throughout its whole extent, has fixed upon it the name just mentioned. This part of the country is comparatively barren and of discouraging aspect. To the west of the Barrow there is also a tract of elevated land, called the Ridge of Old Leighlin, which, however,

being cultivated to the very summit, does not strictly merit the name of mountain. This latter district is deficient in the natural beauties which gratify the eye in the northern and eastern parts; but their absence is considered to be amply compensated by the treasures, concealed beneath the surface, as this part of the county forms the commencement of the great coal field of Leinster, and bears all the external marks of diminished fertility which usually characterise such tracts. Though the country is well watered, there is nothing in it entitled to the name of lake, although the more ancient name of its chief town, Catherlough, "the city on the lake," would lead to such an inference. The climate 'is mild and salubrious, subject neither to the extremes of heat and cold, nor of excessive moisture, to which regions in the neighbourhood of lofty mountains, or near the shores of the Atlantic, are liable. The soil is rich and generally of a calcareous nature, except in the more mountainous parts, and, even there, cultivation has been carried to a considerable height on the acclivities. Agriculture is in as highly improved a state here as in any other part of Ireland. So far back as 1779, the vicinity of Carlow town was noticed by Young as one of the few places in which green crops formed part of the system of rural economy, turnips being at that time extensively planted there; though it does not appear that they became a general farm crop till many years after. Since 1817, agriculture, as a system, has been extending its beneficial effects with rapid progress under the fostering care and spirited example of some of the resident gentry. Wheat of a superior quality is grown in every part, barley only on some of the most favoured soils, whilst oats and potatoes are -universal; the barley has long been celebrated and in great demand, and large quantities are annually shipped to England & the potatoes also, particularly those grown on the calcareous soils, are much esteemed. Turnips are every where cultivated with success by the gentry and large farmers; but the small farmers are generally averse to the culture of green crops, notwithstanding the inducement held out by several landlords of releasing them from the payment of rent for land tilled for turnips or mangel-wurzel. Clover seed is sometimes sown on the larger farms, and the sowing of grass seeds in laying down exhausted land is now pretty general, although the old and pernicious system of allowing the land to recover by a natural process is still too prevalent; flax, hemp, rape, vetches, &c, are occasionally sown. The pastures are remarkably good, and although the land is not so rich as in some parts of Tipperary and Limerick, the cattle attain a larger size here than in either of those counties. Dairies are numerous, and the dairy farms extensive and profitable; butter, generally of very superior quality and much esteemed in the English and foreign markets, is the chief produce; cheese is made only for domestic consumption. The dairy farmers pay great attention to the selection and breed of milch cows. Limerick heifers were much in demand, but a cross between the Durham breed and the old country cow is now the favourite: some of the Durham breed are, nevertheless, highly prized for the dairy, but they neither fatten so soon nor weigh so profitably as those crossed with the Limerick, Devon, or Tees-water breeds. Sheep of the New Leicester breed have been introduced at considerable expense by some of the

most spirited agriculturists, and are now become pretty general and in high repute; they appear to be well adapted to the soil and climate, and bear an excellent fleece. In the hilly districts the sheep are smaller; those in highest repute are a cross between the new Leicester and the Kerry. Pigs are not so generally kept here as in some of the adjoining counties, and are mostly of an inferior kind. Draining has been introduced by some of the gentry, but irrigation is very little practised. The fences are far superior to those of the adjoining counties, though in many cases the large old ditches or mounds of earth, with a deep shough on one or both sides, are to be seen. A kind of fence common here is formed out of the blocks of white granite which lie scattered over a great part of the county or are procured from the quarries; these blocks being cloven with great regularity, the larger slabs are fixed upright in the ground, and the lighter and longer pieces ranged transversely along the top, in the manner of posts and rails, forming an unique and very durable fence. Agricultural implements on the most approved principles are generally used in every part, except the hilly districts, where the old heavy implements may still be partially seen: the iron plough and light harrow have been in use some years by gentlemen, and are now in the possession of almost every farmer. The old heavy wooden car has given place generally to one of lighter form, with iron-bound spoke wheels, but having very short shafts. Carts nearly similar to those of England, with narrow wheels, are every where used by the wealthy farmers, but the old clumsy low-backed car is common, upon the road. The whole of the county, with the exception of the mountainous parts already noticed, is well wooded: trees thrive well, but not every species; an oak wood is rarely met with, although oaks flourish in the soil. The spruce and silver fir, after having been tried for some time, were extirpated on account of their unhealthy appearance & the soil was thought not suitable to them. The weeping, or Hertfordshire, elm is frequently to be seen: the elm in general germinates earlier here than elsewhere. But the most beautiful and ornamental trees are the sycamore, chesnut, lime, birch, and white thorn, the last of which attains a large size: the entire level part of the county presents much the appearance of some of the English counties. Lime is plentiful, and the facilities of its conveyance for agricultural purposes abundant. Fuel is equally so: coal is brought from the collieries of Kilkenney and the Queen's county by land carriage, and turf is procured from the small bogs in this and the adjoining counties. Horticulture is in an advanced state; few farm-houses are without a vegetable garden, and the scarcer kind of esculents, and likewise flowers, are generally cultivated.

The county lies between the great eastern granite district of the county of Wicklow and the coal formation of the Glueen's county and Kilkenny. — The granite shews itself along the south-eastern verge, in the mountainous range of Moxmt Leinster and Blackstairs, where it is interrupted by the precipitous valley of St. Mullins, but it appears again at Brandon hill, in the southern part of Kilkenny. The coal country is surrounded by and rests upon limestone, the strata of which, wherever examined, present appearances extremely similar. The description of the limestone valley between the granite country, two



miles east of the town of Carlow, and the coal field as far westward, may serve to give a clear idea of the general nature of this part of the country. At the base of Browne's hill, two miles east of Carlow, the granite is covered with stratified silicious limestone, dipping 60° west of north at an angle of 10° from the horizon: the colour is light greyish blue, with numerous petrifications, chiefly bivalve shells; it is calcined with great difficulty, and gives, on analysis, of carbonate of lime, 95.00; of silica, with a tinge of iron, 4.50; and of carbon, 0.50. The stratification is quite regular between the granite country and Carlow, but with a change of colour and character as it recedes from the mass of granite. At first it changes to a dark blue, and madrepores are visible in it. The beds are extremely vesicular, and their numerous cavities are coated with a series of different fossils. On approaching Carlow, the limestone becomes more silicious and of a deeper colour: at the town the colour is dark or iron grey, and the texture fine-grained, and it is sometimes polished and used for chimney-pieces: to the west of the town the limestone is lighter in colour and much purer. Here the Lydian stone begins to appear in quantity, both in irregular beds and round nodules. The stone becomes still lighter in colour and finer in quality as it approaches the west. Some specimens from the higher quarries were found to contain solely carbonate of lime, with a small residuum of carbon, not amounting to a quarter per cent. The number of petrifications in the upper quarry is immense, comprehending a great variety of fossil productions. On approaching the point where the coal strata join the limestone, the stratification is generally disturbed; the rock becomes shivery and breaks into indeterminately angular small fragments. The quantity of Lydian stone is greatly increased; the actual point of contact between the limestone and coal being scarcely visible, on account of the disturbance of the strata. The Lydian stone appears to pass into slate clay, no division existing between them. The succession of rocks visible at Old Leighlin, is as follows, commencing from the bottom: dark blueish grey limestone, 10 feet; irregular black Lydian stone, with silicious petrifications, 2 feet; light grey limestone, 20 feet; Lydian stone, with numerous silicious petrifications, 3 feet; flinty slate, in very thin beds, the uppermost of which graduate into slate clay, and contain balls of clay ironstone of a dark blue colour, 30 feet; and sandstone flag, 200 feet. This stone continues to the summit of the hill, where it varies very much in quality, and passes from soft sandstone into soft micaceous slag, which divides into thin laminae from one-tenth of an inch to an inch in thickness. Besides the irregularities above described, beds of brown spar rock are met with, near the point of junction of the two formations; but they are more frequent on the southern and western boundaries than on the northern and eastern. The limestone field abounds with rolled calcareous masses, pebbles, gravel, sand and marl, forming escars of considerable elevation, in which the calcareous gravel and sand frequently exhibit a stratified disposition with layers very distinct from each other.

Carlow is almost exclusively an agricultural district. An inland trade, particularly in grain, is carried on by the Barrow to Waterford, and by the Slaney to Wexford. But though the county is much indebted to both these

rivers for the increase of its agricultural prosperity, neither has any claim to be considered as belonging to it exclusively. The former has been rendered navigable from Athy bridge, in the county of Kildare, to the tideway at the rocks called the Scars, below St. Mullins, a distance of about 43 miles: the total fall is 172 feet. The navigation is chiefly in the bed of the river, except near the several mills, where there are artificial cuts and locks: the total extent of the new cuts is five miles; their breadth, 27 feet at the bottom and 42 at the surface of the water. The Derry and Derreen, branches of the Slaney, and the Burren, a branch of the Barrow, are insignificant streams. The roads are numerous, and in general well constructed.

Among the more remarkable relics of antiquity are a large cromlech at Browne's hill, near Carlow, and another, still larger, at Tobinstown; also a rath near Leighlin-Bridge and, near Tullow, a pillar, perforated at the top and thence called *Clogh a Phoill*, "the stone with the hole." The Kavanagh family were in possession of several curious relics of antiquity, of which the most remarkable was an ivory horn mounted and ornamented with gilt brass, supposed to have been the tenure by which they held the estate: it has been deposited in the museum of Trinity College, Dublin. Another of these is the *Figeen*, a kind of ring, composed of a mixture of silver and tin; it was found in a ditch in the demesne of Borris. A third is the *Liath Meisicith*, being a brass box encased with silver, and containing extracts from the gospels written on vellum in Latin, but in the Irish character: it is also deposited in Dublin College. Near Cloghgrenan some brazen swords and arrow-heads were raised out of a ford in the Barrow. Several remains of monastic buildings still exist. The most remarkable are those of Achadfin glass near Leighlin, Athade, Ballymoon (or, as it is called by Archdall, Bally-Mac-William-roe), Killarge, Kilfortchean, Old Leighlin, Leighlin-Bridge, St. Mullins, and Tullow. The remains of a round tower were visible near the church of Kellystown, until the year 1807, when they were cleared away to make room for a belfry. Around Old Leighlin are numerous remains of ancient buildings, among the most conspicuous of which are those of the venerable cathedral; and in several parts are ruins of churches, some of remote origin, close to which the modern churches have in many instances been built, tending to heighten the picturesque effect. The most remarkable of the military antiquities is Carlow castle, built on the banks of the Barrow. In Idrone East are Ballylaughan, called also Ballylorgan castle, whose remains retain many traces of its former strength and importance; and Ballymoon castle, a structure of the Knights Templars, the walls of which are of great thickness, and sheep graze peaceably within its enclosure. Black castle, built on the eastern side of Leighlin-Bridge, retains its walls: near it was another fortress, built by one of the Fitzgeralds, and named for distinction White castle. The castles of Gilbertstown, Rathlin, Lorum, and Rathnegeragh, were in the same barony. Clonmore castle, in Rathvilly, is in tolerable preservation. There are no remains of the castle of Tullow: it is supposed to have stood near the site of the present church. The ruins of Castle Grace are near Tullow, Clonmullen castle, of which some traces were in existence about fifty years since, though now obliterated by



the plough, was anciently remarkable as the residence of Donell Spaniagh, and perhaps not less so, at a more modern period, for possessing as an inmate Ellen Kavanagh, immortalised by Carolan in his affecting melody of Aileen a Roon, and recently made the subject of an interesting poem by Mr. R. Garrett, of Janeville, in this county. The habitations of the peasantry are of a better description than in many other parts of the country, the general appearance and habits of both sexes much improved, and the interior of their dwellings neat and comfortable. At Garrowhill, or Knockdrimagh, near the bottom of Mount Leinster, is a chalybeate spring; but its efficacy is little known except in its immediate vicinity.



Seal.

CARLOW, an incorporated borough, market, and post-town, and a parish, in the barony and county of CARLOW, and province of LEINSTER, 18¼ miles (N. E.) from Kilkenny, and 39¼ (S. W. by S.) from Dublin; containing 9597 inhabitants, of which number, 9114 are in the borough. This town,

called, till within a comparatively recent period, *Catherlough*, or *Catherlagh*, is supposed to have derived that name, signifying in the Irish language "the city on the lake," from its proximity to a large sheet of water which formerly existed here. The erection of the castle has been variously attributed to Eva, daughter of Dermot Mac Murrough; to Isabel, daughter of Strongbow, and to King John; but with more probability to Hugh de Lacy, about the year 1180. In the reign of Edw. II., the castle belonged to the crown, and was made the head-quarters of the seneschalship of the counties of Carlow and Kildare, instituted on account of the disturbed state of those districts. About the year 1361, Lionel, Duke of Clarence, established the exchequer of the kingdom at this place, and expended £500 in fortifying the town with walls, of which at present there is not a vestige. James Fitzgerald, brother of the Earl of Kildare, seized the castle in 1494) but it was soon afterwards invested by the lord-deputy, Sir Edward Poynings, to whom, after a siege of ten days, it was surrendered. In 1534 it was taken by Lord Thomas Fitzgerald, during his insurrection; and in 1577 the town was assaulted by Rory Oge O'More. Jas. I. granted the manor to Donogh, Earl of Thomond, whom he also made constable of the castle. In 1641, the whole county was overrun by the insurgents, and the castle of Carlow was invested by a strong party and reduced to great extremity; a number of Protestants had taken refuge within its walls, and the garrison was about to surrender, when it was relieved by a detachment of the Earl of Ormonde's forces under the command of Sir Patrick Wemys. On his approach the insurgents raised the siege, and, after burning the town, took flight, but 50 of them were killed in the pursuit. This place was constantly exposed to the assaults of the insurgents; and the castle, after sustaining a siege for nearly a month, ultimately surrendered in May, 1647. It was, in 1650, closely invested by Ireton and the republican army; and after a severe cannonade which greatly

injured the castle, the garrison surrendered on conditions to Sir Hardress Waller, whom Ireton had left to conduct the siege. After the battle of the Boyne, in 1690, Wm. III. led his army southward through this town; and during the disturbances of 1798, it was assaulted by the insurgents on the morning of the 25th of May. The garrison, consisting partly of regular troops and partly of yeomanry, amounting in the whole to 450, repulsed the assailants, though 2000 in number, with the loss of 600 of their men, on which occasion they were obliged to burn several of the houses, in order to compel the insurgents to abandon them.

The town is pleasantly and advantageously situated on the eastern bank of the river Barrow, over which is a bridge of four arches connecting it with the extensive suburban village of Graigue, in Queen's county: it is surrounded by a rich agricultural district, and sheltered by some ranges of hills well cultivated to their summits. It is of considerable extent, and contains more than fourteen good streets, of which the two principal, intersecting each other at right angles and continued through its whole length and breadth, divide the town into four nearly equal portions, which are again divided and subdivided by smaller streets into 42 portions; it is rapidly increasing in all directions, and a new street, chiefly for private residence, is now in progress, which, when completed, will be one of its greatest ornaments. Though a place of such high antiquity, it has an air of modern neatness: the streets are paved and kept in repair by county presentments, the two principal by the county at large, and the others by the barony in which the town is situated; and the inhabitants are supplied with water from public pumps. On the south side of the town is a stream called the Burren, which flows into the Barrow; and on a rising ground above its influx are the stately remains of the ancient castle, towering to the height of 60 feet above the roofs of the houses. There are two subscription reading-rooms; and to the south-east of the town are cavalry barracks for 8 officers and 112 non-commissioned officers and privates, with stabling for 90 horses, and an hospital for 20 patients. From its advantageous situation on the Barrow, affording a facility of communication with the ports of Ross, Waterford, and Dublin, the town has become the principal mart for the agricultural produce of the well-cultivated districts around it, and carries on an extensive trade in corn and butter; the latter is of a very superior quality, and meets with a ready sale in the London market. The trade down the river has, within the last 14 years, greatly increased, while that upwards has diminished, in consequence of the heavy tolls demanded on the canal conveyance to the metropolis. The quantity of corn and flour sent hence to Waterford and other ports for exportation has, within that period, advanced from 2000 to 15,000 quarters; and the quantity of butter weighed in the market and in private stores is at present not less than 35,000 firkins. The river Barrow is navigable from Athy, where the Grand Canal from Dublin joins it, and thence to its confluence with the river Suir below Waterford; boats consequently pass from this place to Dublin, Ross, and Waterford; there is a lock on the river, and good quays have been constructed for the accommodation of vessels employed in the trade. This is the head-quarters of the southern district of the revenue police, and there

are sub-stations at Newtownbarry, Freshford, and Gore's-bridge: there is also a chief constabulary police station in the town. The market-days are Monday and Thursday; and fairs are held on May 4th, June 22nd, Aug. 26th, and Nov. 8th. The revenue of the post-office, according to the latest return to Parliament, amounted to £1395. 1. 6.

The earliest charter on record relating to the borough is that of Wm. Marshall, Earl of Pembroke, granted about the close of the 13th century. It created an open community of burgesses endowed with considerable privileges, including a guild mercatory and other guilds, with exemption from tolls and customs throughout the earl's whole lands, except the towns of Pembroke and Wexford; it also mentions a hundred court as being then in existence in the town, and ordained that it should be held only once in the week. Jas. I., in 1613, granted a charter of incorporation, conferring, among other privileges, a right to return two members to Parliament; and the present governing charter was obtained on petition from Chas. II., in 1674. Jas. II. granted a charter founded on a seizure of the franchises by a decree of the exchequer, which being declared void, it soon became inoperative. Under the charter of Chas. II. the corporation is styled "The Sovereign, Free Burgesses, and Commonalty of the Borough of Catherlagh;" and consists of a sovereign, twelve free burgesses, and a commonalty, assisted by a town-clerk, two serjeants-at-mace, a weighmaster of butter, and a bellman. The sovereign is annually elected by the sovereign for the time being and a majority of the burgesses from their own body, on the 24th of June, and enters upon his office on the 29th of September: he is *ex officio* a justice of the peace for the borough and the county, and clerk of the market, and with the approbation of the burgesses may appoint one of them to be his deputy. The burgesses are elected from the freemen by a majority of the sovereign and burgesses; the town-clerk and serjeants-at-mace are chosen by the sovereign and burgesses, and the weighmaster of butter is appointed by the sovereign. The freemen are elected by the sovereign and burgesses. The borough returned two members to the Irish parliament till the Union, since which period it has sent only one to the Imperial parliament. The right of election, previously confined to the sovereign and burgesses, was, by the act of the 2nd of Wm IV., for amending the representation, extended to the resident freemen and £10 householders, of whom, including the suburb of Graigue, which has been comprised within the new electoral boundary (of which the limits are minutely described in the Appendix), the number is 383, of which 380 are householders, and three freemen resident within seven miles; the sovereign is the returning officer. By the charter the corporation had power to hold a court of record for pleas to the amount of five marks; but they at present exercise no jurisdiction whatever, either civil or criminal. The assizes, and also the quarter sessions for the county, are held here; and petty sessions are held every Thursday before the sovereign and county magistrates. The manor court has jurisdiction to the amount of £10 late currency over the entire town and an extensive rural district; it had fallen into disuse prior to 1833, when the lord of the manor, B. Hamilton, Esq., appointed a seneschal, and the court was revived, but few cases have been

since determined in it. The court-house, a newly erected building at the junction of the Castledermot and Athy roads, near the entrance of the town, is a handsome octagonal edifice with a fine Doric portico, in imitation of the Acropolis at Athens, resting upon a platform to which is an ascent by a broad flight of steps; the whole is of hewn granite of chaste design and execution, and forms a striking ornament to the town. Near it is the county gaol, well adapted for the classification and employment of prisoners, who are engaged in useful labour and are taught trades, to qualify them on their discharge for a life of useful industry; the female prisoners are carefully instructed and employed under a duly qualified matron; a school has been established, and the sick are carefully attended by the medical officer; but the hospital is not yet sufficiently prepared for the reception of patients. There is a tread-wheel, which is worked for raising water to supply the gaol.

The parish comprises 1955 statute acres, of which about 648 are plantations, a few acres bog, and the remainder good arable and pasture land. The surrounding scenery is pleasingly varied and in many parts beautifully picturesque; and there are several handsome seats in the parish. Oak Park, formerly called Paynes-town, and now the residence of Col. Bruen, is a handsome spacious building, consisting of a centre and two wings, situated to the north of the town in a fine demesne embellished with stately groves of full-grown oak. To the east of it are Browne Hill, the seat of W. Browne, Esq.; and Viewmount House, formerly the seat of Sir E. Crosbie, Bart., and now the residence of R. C. Browne, Esq., pleasantly situated and commanding a beautiful prospect of the neighbouring country. On the opposite side of the river, below the town, is Clogrennan, the seat of J. S. Rochford, Esq., beautifully situated in a highly improved demesne. The living is a rectory, in the diocese of Leighlin, and in the patronage of the Crown for two presentations, and of the Bishop for one: the tithes amount to £400. The church is a modern structure, with a beautiful spire terminating at an elevation of 195 feet, having a massive gilt cross presented by the ladies of Carlow: the Ecclesiastical Commissioners have recently granted £488. 4. 10. for its repair. Near the river, to the north of the town, is an ancient burial-ground, called "The Graves," said to have been granted to the parish by the Earl of Thomond. There is no glebe-house; the glebe comprises 3½ acres. The R. C. parish is co-extensive with that of the Established Church, and is the benefice of the Bishop of Kildare and Leighlin. The R. C. cathedral is an elegant cruciform structure, in the later English style, with a lofty tower at the southern extremity of the transept, surmounted by a lantern of beautiful design terminating at a height of 151 feet from the base: it occupies the site of the old chapel, and is a rich ornament to the town. At the foot of the altar are interred the remains of the Rt. Rev. Dr. James Doyle, late bishop, distinguished by his letters under the signature of J. K. L., and his important evidence before both houses of parliament. He entered the college of Carlow, as professor of rhetoric, in 1809, and was soon afterwards appointed professor of theology; in 1819 he was raised to the R. C. see of Kildare and Leighlin, and died of a lingering decline on the 10th of June, 1834. Braganza House, the residence of the R. C. bishop,

situated in the immediate vicinity of the town. There are places of worship for Presbyterians, the Society of Friends, and Wesleyan Methodists.

The R. C. college of St. Patrick, for the education of youth and of the R. C. clergy, was founded by the late Rev. Dr. Keefe, and opened in the year 1795 under the direction of the late Dean Staunton: the system of education comprises the Hebrew, Greek, Latin, Italian, French, and English languages, sacred and profane history, rhetoric, geography, arithmetic and the mathematics, to which are added natural and moral philosophy, humanity, and theology, under the superintendence of professors and assistants, who are members of the house and are resident. The building, which consists of a spacious centre connected with two wings by corridors, is situated in a park comprising an area of 34 acres, nearly in the centre of the town, and enclosed with high walls and well planted, affording ample opportunities of healthful recreation and undisturbed retirement. The institution is under the direction of a president, vice-president, and prefect of the lay college, dean of the ecclesiastical college, and other officers: the fees are £31. 10. per annum for lay, and £25 for ecclesiastical students. Connected with it is a neat chapel, with a burial-ground attached. The Diocesan school of Leighlin and Ossory is supported by a grant of £120 per annum from the Diocesan fund, and is open also to boarders paying £31. 10., and to day scholars paying £6. 6. A parochial school is aided by an annual donation of £10 from the rector; and there are two national schools and an infants' school. In these are about 370 boys and 485 girls; and there are several private schools, in which are about 500 boys and 258 girls. The district lunatic asylum for the counties of Carlow, Kilkenny, Wexford, and Kildare, and the county of the city of Kilkenny, is situated in this town, and was built in 1831, at an expense, including the cost of erection and purchase of land and furniture, of £22,552. 10. 4.: it is under excellent regulation, is calculated to accommodate 104 lunatics, and attached to it are 15¼ acres of land; the number of inmates in the summer of 1836 was 99. The county infirmary is supported by grand jury presentments and local subscriptions, aided by a parliamentary grant; a fever hospital, opened for the reception of patients in 1829, is supported by grand jury presentments alone; a dispensary is maintained in the usual way, and a Magdalene asylum is supported wholly by subscriptions. The remains of the old castle consist only of one side of the quadrangle, at each end of which is one of the massive round towers that flanked its angles; the remainder having been undermined in an injudicious attempt to convert it into a private lunatic asylum, fell down in 1814; the length of the side from tower to tower is 105 feet. The walls are of very great thickness, and shew that it must have been a fortress of much strength; and from the loftiness of its elevation and the commanding position which it occupies, it has a striking appearance of majestic grandeur. Near Oak Park was a small Franciscan friary, founded by the Cooke family, formerly proprietors of that estate. Browne Hill and Viewmount both occupy the site of an ancient religious establishment, called St. Kieran's abbey; and in the vicinity are the remains of a cromlech, of which the table stone is 23 feet in length, 19 in breadth, and at the upper end nearly 4½ feet

thick; it is supported at the east end on three upright stones, 15 feet 8 inches high, and at a distance is another upright stone standing by itself. Carlow gives the inferior title of Viscount to the family of Dawson, Earls of Portarlington.

CARMAVY, a grange, in the parish of KILLEAD, barony of LOWER MASSAREENE, county of ANTRIM, and province of ULSTER, 6 miles (S. E.) from Antrim; the population is returned with the parish. This grange is situated upon the road from Belfast to Antrim: and comprises, according to the Ordnance survey, 789¼ statute acres.

CARMONEY.—See CARNMONEY.

CARN, or CARNDONAGH, a market and post-town, in the parish of DONAGH, barony of ENNISHOWEN, county of DONEGAL, and province of ULSTER, 17 miles (N.) from Londonderry, and 135½ (N. N. W.) from Dublin; containing 618 inhabitants. This place, which is pleasantly situated on an eminence near the head of the bay of Straghbregagh, or Strabeagy, and on the road from Londonderry to Malin, consists of a small square and four good streets, and contains 198 houses, many of which are large and well built; a river runs through it, and another has its course a little to the north. The market is on Monday; and fairs are held on the 21st of Feb., May, Aug., and Nov. Here is a chief constabulary station, with barracks for the police; and it is the head of a coast-guard district, comprising also the stations of Dunree Fort, Dunaff Head, Malin Head, Port Redford, and Green Castle. In the vicinity are many excellent houses, the principal of which are, Tunalague, the residence of R. Cary, Esq., proprietor of the town; the glebe-house, of the Rev. G. Marshall; Fairview, of J. Magill, Esq.; and Bridge House, of M. Rankin, Esq. The parish church, near which is an ancient and curious stone cross, and the R. C. parochial chapel, a large and handsome edifice, erected in 1826, are situated in the town. There are also a meeting-house for Presbyterians in connection with the Synod of Ulster, male and female parochial schools, a large and handsome national school, and a dispensary.—See DONAGH.

CARNAGH, a parish, in the barony of BANTRY, county of WEXFORD, and province of LEINSTER, 3 miles (S.E. by S.) from New Ross; containing 319 inhabitants. This parish is situated on the road from Enniscorthy, by Ballinlaw Ferry, to Waterford; and thence through New Ross to Wexford. It comprises 1842 statute acres, as apportioned under the tithe act: the lands are principally under tillage; an exhausted bog has been reclaimed and is now under cultivation, and there is no waste land. The system of agriculture is progressively improving, and the industry and comfort of the farmers and the peasantry are evident from the external appearance of their dwellings. There are some quarries of building stone, which, although of inferior quality, is still used for that purpose in the neighbourhood. Carnagh, the family seat of H. Lambert, Esq., is situated in a pleasant demesne. At Ballinabooley is a constabulary police station. It is a rectory, in the diocese of Ferns, and is part of the union of St. Mary, New Ross: the tithes amount to £80. The church is in ruins. In the R. C. divisions the parish, with the exception of the townland of Ballymacar, is the head of a union or district called Cushinstown, comprising the parishes of Carnagh, Ballyane, Tallerath, and Old Ross; the chapel

is at Cushinstown. Two school-rooms, with, apartments for a master and mistress, are about to be erected by the Lambert family. Near Ballinabooley is a rath, underneath which was discovered a subterraneous apartment, approached by a passage of upright flag-stones, and capable of receiving from 20 to 25 persons; it is supposed to have been constructed by the Danes, for the concealment of plunder in cases of emergency. The streams in various parts of the parish are of a chalybeate nature, but the water is seldom used medicinally.

CARNALLOWAY, or CARNALWAY, a parish, in the barony of SOUTH NAAS, county of KILDARE, and province of LEINSTER, 4 ½ miles (S. by W.) from Naas; containing 1291 inhabitants. It is bounded on the south by the river Liffey, which separates it from the parish of Old Kilcullen, and is on the turnpike road from Naas to Dunlavin. During the disturbances of 1798, a battle was fought at Nineteen-mile-House, in this parish, between a party of the insurgents and a detachment of cavalry. The parish comprises 3408 statute acres, as apportioned under the tithe act: the lands are chiefly under tillage; the soil is good, and the system of agriculture much improved; there is no waste land, but a large quantity of bog. The living is a rectory and vicarage, in the diocese of Kildare, and in the patronage of the Bishop and of Robert La Touche, Esq.; the former having one, and the latter three turns: the tithes amount to £226. 3. 1. The church, a very neat edifice with a tower and spire, was built by the late John La Touche, Esq., and contains a tablet to the memory of Capt. Cooke, who fell while charging the insurgents at Kilcullen bridge, in 1798. The late Board of First Fruits granted £100, in 1810, towards the erection of a glebe-house, attached to which are 10 acres of glebe. In the R. C. divisions this parish forms part of the union or district of Newbridge. There is a parochial school, built by the late John La Touche, Esq., and supported by R. La Touche, Esq., affording instruction to about 80 children; and a school, in which are about 50 boys and 40 girls, is aided by an annual donation from the R. C. clergyman. There are also a private school, in which are about 10 boys and 10 girls, and a Sunday school. In that part of Kilcullen which is in this parish are a fever hospital and a dispensary.

CARNCASTLE, or CASTLE-CAIRN, a parish, in the barony of UPPER GLENARM, county of ANTRIM, and province of ULSTER, 3 miles (N. W. by N.) from Larne; containing 2167 inhabitants. This parish is situated on the shore of the North channel, which forms its eastern boundary, and upon the road from Larne to Glenarm, and the royal military road from Belfast to the Giant's Causeway; it contains, according to the Ordnance survey, 9725 statute acres, and is in an excellent state of cultivation. The soil is very fertile, producing excellent crops: there are only 15 acres of bog. Basalt is quarried for building and repairing the roads; limestone is abundant, and coal is known to exist in great quantities. At Ballygally is a coast-guard station, which is one of eight that are included in the district of Carrickfergus. About five miles from the coast are the Hulin or Maiden rocks, two of which are always visible above water. On these lighthouses have been built by the corporation for the improvement of the port of Dublin, which are called the North and South Maiden

Rock Lights, and are 1920 feet apart. The northern light is 84 feet above high water level, and the southern, 94 feet; both are fixed and bright lights.

The living is a rectory and perpetual curacy, in the diocese of Connor, of which the rectory was united, by charter of the 7th of Jas. I., to the rectories of Kilwaughter, Ballycor, Rashee, and Derrykeighan, together constituting the corps of the prebend of Carncastle in the cathedral church of St. Saviour, Connor, and in the patronage of the Bishop; the perpetual curacy is in the gift of the rector. The tithes of the parish amount to £174. 4. 6., and the gross value of the tithes and glebe of the union is £751. 5. 4. per annum, of which £55 is paid by the prebendary to the perpetual curate, whose stipend is augmented to £96 per ann. out of Primate Boulter's fund. The church, a small plain edifice with a lofty spire, was built on the site of a former church, by aid of a loan of £350, granted in 1815 by the late Board of First Fruits; and a house was purchased for a glebe-house with a gift of £450, and a loan of £50, from the same Board: the glebe comprises five acres. In the R. C. divisions this parish forms part of the union or district of Larne and Carrickfergus; the chapel is a small building. There are two places of worship for Presbyterians, one connected with the Synod of Ulster, of the third class; the other connected with the Remonstrant Synod, of the second class. Near the church is the parochial school, endowed with £3 per annum by the late Mr. Wilson; a school of 43 boys and 9 girls is in connection with the National Board; and there are a private school of 12 boys and 25 girls, and two Sunday schools. On an insulated rock in the sea are the remains of Ballygally or Cairn castle, from which the parish takes its name. There are also some remains of the ancient manor-house, built in 1625, in the Elizabethan style; and of an old church. In the parish are a curious perforation in a mass of basalt, called the Black Cave, and a very pure vein of feldspar, capable of being worked to advantage.

CARNE, or CARNA, a parish, in the barony of EAST OPHALY, county of KILDARE, and province of LEINSTER, 4 miles (S. E.) from Kildare; containing 550 inhabitants. It is situated on the road from Athy to Newbridge, and is in the diocese of Kildare. The rectory is appropriate to the dean and chapter of Kildare, who possess 178 statute acres of land in the parish; and the vicarage forms the corps of the precentorship of that cathedral, in the patronage of the Bishop, but is at present sequestered in the Ecclesiastical Commissioners. The tithes amount to £90, of which £81. 9. 6. are payable to the dean and chapter, and £8. 10. 6. to the precentor. There is no church or glebe-house, but a glebe of ten acres. In the R. C. divisions this parish is the head of a union or district called Sancroft, comprising the parishes of Carne, Ballysonan, Killrush, and Ballysax; the chapel at Sancroft is a large building, and there is a national school there in which about 40 boys and 30 girls are educated.

CARNE, a parish, in the barony of FORTH, county of WEXFORD, and province of LEINSTER, 2 ½ miles (S. E. by S.) from Broadway; containing 828 inhabitants. This place, of which the present name in the Irish language signifies a stone, was anciently called *Salanga*, afterwards *Slieve Domangaird*, and in the time of Ptolemy, *Hieron*, or "the Sacred Promontory." Ac-

cording to Archdall, St. Domangart founded a monastery here at the foot of the mountain, but no traces of it can be discerned: near the spot, however, is a burial-ground with the ruins of a chapel, called St. Vaugh's, the rude architecture of which denotes its remote origin. The parish is situated on the shore of St. George's channel, and terminates in Carnsore Point, the south-eastern extremity of Ireland, in lat. 52° 10' (N.) and lon. 6° 16' 45" (W.); it is bounded on the south and east by the sea, and on the west by the lough of Lady's Island, and comprises 1739 statute acres, as applotted under the tithe act, nearly the whole of which is arable and pasture. With the exception of a small eminence called the hill of Chour, at the south-west point, the surface is flat, and being destitute of timber has a very naked aspect: the soil, though naturally poor, is, from the extensive use of sea-weed and marl as manure, rendered very productive. Little improvement has taken place in the system of agriculture, except the practice of drilling potatoes, which has been lately introduced; the arable lands in many parts are so interspersed with large stones as greatly to obstruct the progress of the plough. Beans, which form one of the principal crops, find a ready market at Wexford for exportation. The farm buildings are neat, and the dwellings of the peasantry have an appearance of cleanliness and comfort. The principal articles of fuel are furze and bean-stalks; some sea coal is brought from Wexford. The road from Carnsore Point to that town divides the parish into two nearly equal parts. Castletown, situated in the centre of the parish, about a quarter of a mile to the west of the main road, was formerly the ancient mansion of the Pallisers. Castle Palliser was erected by the late Capt. Pierce Harvey, and is now in the occupation of Sir Hugh Palliser, Bart. On the beach is Carna House, the seat of J. Howlin, Esq. Some coarse linen and linsey woolsey are manufactured for home consumption; and during the season about twelve boats are employed in the herring and lobster fisheries carried on off the coast, on which are two small but convenient creeks, one at Came and the other at Nethertown. At Came bay is a coast-guard station, which is one of the six stations comprehended within the Wexford district, and has a detachment at Tacumshane. The living is a rectory and vicarage, in the diocese of Ferns, and in the patronage of the Bishop: the tithes amount to £280. The church is a plain edifice of great antiquity, without tower or spire, for the repairs of which the Ecclesiastical Commissioners have recently granted £114. The glebe-house, a neat substantial building with suitable out-offices, was erected in the year 1802 by the present incumbent, the Rev. R. Bevan, at an expense of £1039, of which £100 was granted, by the late Board of First Fruits: the glebe comprises nine acres. In the R. C. divisions the parish is in the district of Lady's island, attached to which is a school attended by the children of this parish. On the estate of the Waddy family are the remains of the ancient castle of Cloest, built by the earliest English settlers in the reign of Hen. II., and consisting of a tower between 70 and 80 feet high in good preservation.

CARNEARNEY, a hamlet, in the parish of AHOUGHILL, barony of LOWER TOOME, county of ANTRIM, and province of ULSTER, on the river Maine; containing 12 houses and 60 inhabitants.

CARNEW, a market and post-town, and a parish, partly in the baronies of SCAREWALSH and GOREY, county of WEXFORD, but chiefly in the barony of SHILLELAGH, county of WICKLOW, and province of LEINSTER, 23 miles (S. W. by S.) from Wicklow, and 47 (S. by W.) from Dublin; containing 6865 inhabitants, of which number, 826 are in the town. During the disturbances of 1798, Col. Walpole, who had been ordered to collect what forces he could and place them under the command of Gen. Loftus, then at Gorey, arrived at this place on the evening of June 2nd, with 500 men, two six-pounders, and a Howitzer, which he stationed here as the best point from which to attack the insurgents, who were encamped at Ballymore Hill. On the following day, leaving two companies in the town, he marched with the remainder to Gorey, where, in conjunction with Gen. Loftus, he concerted a plan for attacking the enemy by two different routes on the following day. But unfortunately disregarding the arrangement he had made, and rashly assuming the entire command, he led his men into a defile, where a great number were slaughtered, and he was killed in the first onset. The insurgents, after spending several days in plundering the town and neighbourhood of Gorey, advanced to Carnew, which they destroyed, with the exception of a malt-house, in which the garrison had retired; and after several ineffectual attacks, in which they sustained considerable loss, pursued their march to Kilcavan Hill. Near Ballyellis, also, while a troop of the ancient Britons, under the command of Capt. Erskine, was on its march to attack the insurgents, they blocked up the way with cars, carts, &c., hemmed in the little party on all sides, and killed every one of the troop, who were all buried in the vicinity. The town is situated on the road from Gorey to Tullow and Carlow, and on the side of a mountainous eminence that overlooks a fertile valley. It consists principally of one street, containing 131 houses, and has, during the last three or four years, been greatly improved by Earl Fitzwilliam, who has, besides other buildings, erected two rows of neat houses. The air is salubrious, and there is a good supply of water, but peat is obtained only from a bog at the distance of seven miles. Two snuff and tobacco manufactories, and a small brewery, are carried on. The market is on Thursday, chiefly for potatoes, pigs, and poultry; and horse and cattle fairs, which are frequently attended by English dealers, are held by patent on the first Thursday after the 12th of Feb., May, Aug., and Nov. Four other fairs have been recently established, and are held on the 1st of April, July, and Oct., and Dec. 22nd., Petty sessions are held on alternate Saturdays, in a neat building erected by Earl Fitzwilliam, over which is the constabulary police barrack, this town being the residence of the chief constable of the Tinahely district.

The parish comprises 23, 137 statute acres, as applotted under the tithe act, of which 15,084 are in Wicklow, and 8053 in Wexford: about one-fifteenth is waste land, and there are 500 acres of woodland; the remainder is arable and pasture. The soil is in general fertile, and the lands chiefly under tillage; and the system of agriculture has been greatly improved since the institution of the Shillelagh and Casha Farming Society at Coolattin, by the late Earl Fitzwilliam, in 1830. At Kilcavan are quarries of building stone and

slate, the latter of which is sent into the counties of Carlow and Wexford. Detached granite is also worked in the parish. Besides Coolattin Park, the property of Earl Fitzwilliam, and residence of his agent, R. Chaloner, Esq., there are in the parish, or its vicinity, Tombreen, the seat of T. Swan, Esq.; Upper Bullingate, of H. Braddell, Esq.; Lower Bullingate, of W. Braddell, Esq.; Hillbrooke, of J. Symes, Esq.; Croney Horn, of Dr. De Rinzy; Ballyellis, of R. H. Dowse, Esq.; Umrigar, of R. Blayney, Esq.; Donishall, of R. Bookey, Esq.; Coolboy House, of J. Chamney, Esq.; Barracks, of R. Nickson Sherwood, Esq.; Kilcavan, of R. Taylor, Esq.; Buckstone, formerly occupied as barracks, but now the residence of E. Smith, Esq.; and Carnew Castle, of the Rev. H. Moore, the rector. This castle is popularly said to have been battered and unroofed by the army of Cromwell from a rock above the town, still called Cromwell's rock, on his march from Dublin to Wexford. It was newly roofed and thoroughly repaired, about 20 years since, by the late Earl Fitzwilliam. The living is a rectory and vicarage, in the diocese of Ferns, and in the patronage of the Bishop: the tithes amount to £830. 15. 4½. In 1833, a portion of the parish was detached and erected into the perpetual curacy of Shillelagh, which is in the gift of the rector. The church, which was enlarged in 1813, is a handsome building with an embattled tower crowned with pinnacles and surmounted by a spire, which was added in 1831; and the Rev. C. Cope, who was 33 years rector of this parish, bequeathed £100 for the purchase of a bell. It contains three handsome marble monuments; one in memory of J. Chamney, Esq., Captain of the Coolattin Yeomanry Infantry (who, with his nephew, an officer in that corps, was killed in the insurrection of 1798, in an action at Ballyrahine, in the adjoining parish of Mullinacuff), was erected by the late Earl Fitzwilliam; the second to the memory of W. Wainwright, Esq., J. P., and for above 30 years agent and sole manager of his lordship's estates in the counties of Wicklow, Wexford, and Kildare; and the third in memory of T. Bookey, Esq., of Mount Garnet, in the county of Kilkenny. The body of the church has been condemned by the Ecclesiastical Commissioners, and is about to be rebuilt. There is neither glebe-house nor glebe. In the R. C. divisions that part of the parish which is in Wicklow is included in the union or district of Carnew and Crosspatrick, also called Tomacork, where the chapel is situated; and that part which is in Wexford is in the union or district of Kilrush, and has a chapel at Askeymore. There is a place of worship in the town for Wesleyan Methodists. A parochial library has been established; and there are schools at Montabower, Askeymore, and Carnew, principally supported by Earl Fitzwilliam, in which are educated about 460 Protestant and Roman Catholic children; also a school connected with Tomacork chapel, and two hedge schools. A dispensary is supported in the customary manner; there is an association for employing the poor in spinning and weaving, superintended by the ladies of the town and neighbourhood; and a loan fund was established in 1834. This last institution is conducted by a committee of gentlemen, and has been highly beneficial; the loans have been returned without the loss of a single penny, although, in Dec. 1886, they amounted to about £200 weekly,

which is repaid by weekly instalments of one shilling per pound; a fourth part of the profits of this admirable institution (which are considerable) is applied to charitable purposes. On the townland of Umrigar are five raths or moats, in one of which, a few years since, an urn of coarse pottery containing bones and ashes was discovered. Francis Sandford, a celebrated writer on heraldry, was born here in 1630.—See SHILLELAGH.

CARNEY, a village, in the parish of DRUMCLIFF, barony of LOWER CARBERY, county of SLIGO, and province of CONNAUGHT, 5 miles (N. W.) from Sligo; containing 45 houses and 220 inhabitants. It is situated on the bay of Drumcliff, about half a mile to the left of the road from Sligo to Ballyshannon; and has a market on Thursday and fairs on May 26th and June 24th, chiefly for cattle and sheep. A constabulary police force is stationed here; and a dispensary is supported principally by Sir R. G. Booth, Bart.—See DRUMCLIFF.

CARNLOUGH, or CARNALLOCK, a maritime village, in the parish of ARDCLINIS, barony of LOWER GLENARM, county of ANTRIM, and province of ULSTER, 2¾ miles (N. by W.) from Glenarm; containing 213 inhabitants. This place, originally a small fishing village, is pleasantly and advantageously situated between the bays of Cushendall and Glenarm, and from the fineness of its strand is much frequented during the summer months for sea-bathing. It consists of 47 houses, and many elegant villas and sea-bathing lodges have been erected in the valley of Glencule, forming an interesting and highly ornamental feature in that secluded vale. The surrounding scenery possesses great natural beauty, and in some parts assumes a character of majestic grandeur. A very extensive deer park, forming part of the demesne of Glenarm castle, and some richly wooded tracts and thriving plantations add greatly to its beauty. The bay of Carnlough is small but very commodious; and a quay for shipping, erected at an expense of £1200 by the late P. Gibbons, Esq., will contribute greatly to promote the prosperity of the place.—See ARDCLINIS.

CARNMONEY, a parish, in the barony of LOWER BELFAST, county of ANTRIM, and province of ULSTER, 3 miles (N. by E.) from Belfast; containing 5423 inhabitants. This place was anciently called *Coole*, and according to tradition there was a town of that name of considerable extent near the present church, on the decay of which the parish took its modern name from an adjoining hill with a large cairn on its summit. It is situated on Carrickfergus bay, and on the road from Belfast to Londonderry; and, according to the Ordnance survey, comprises 8937¼ statute acres, of which about 230 are too mountainous to be cultivated, and the remainder is arable or pasture land, excepting about 70 acres of bog. The land is generally in a high state of cultivation, especially near the shore, where several gentlemen, who are practical agriculturists, till their own estates, and their improved methods are almost generally followed by the farmers. Great quantities of limestone are raised in the parish, and are shipped to Scotland and other places. The village of Whitehouse (*which see*) has considerable manufactures: there are a cotton and flax-spinning manufactory, and extensive works for printing cloths, which are made here exclusively for the Manchester market; and at

White Abbey also is a cotton and flax-spinning manufactory. These establishments together employ about 670 persons. The scenery is embellished with several gentlemen's seats, the principal of which are Merville, the residence of J. Rowan, Esq.; Macedon, of J. Cunningham, Esq.; White Abbey, of — Getty, Esq.; Claremont, of Mrs. Clewlow; Abbey Lands, of H. McCalrnont, Esq.; Whitehouse, of — Shaw, Esq.; and the glebe-house, of the Rev. S. Smythe, the vicar.

The living is a vicarage, in, the diocese of Connor, united, it is supposed in 1614, to the vicarage of Ballylinney and the rectory of Ballymartin, together constituting the union of Carmoney, in the patronage of the Marquess of Donegal, in whom the rectory is improper. The vicarial tithes amount to £210; and according to the report of the Ecclesiastical Commissioners, the gross value of the union, including tithes and glebe, is £575 per annum. The rectorial tithes were placed under composition in 1835. The church, a modern and spacious edifice in good repair, is built on an eminence near the site of a former church, and is intended for the three parishes of the union. The glebe-house is a handsome building, erected by aid of a gift of £300 and a loan of £500 from the late Board of First Fruits, in 1814: the glebe comprises 80 statute acres, valued at £115 per annum. In the R. C. divisions the parish forms part of the union or district of Belfast. There are two meeting-houses for Presbyterians in connection with the Synod of Ulster, of the first and second classes: charitable bequests to the amount of £260 have been left, the interest of which is divided annually among poor Presbyterians. There are also places of worship for Covenanters, or members of the Reformed Synod, and Independents. Near the church is the parochial school, principally supported by the vicar. A very large school-house was built at Whitehouse by the Messrs. Grimshaw, and the school is now in connection with the National Board; one has also been built and is supported by the proprietors of the White Abbey cotton works; the Presbyterians have built and support a school at Ballyduff; and there is also a school at Ballycraigy, built and supported by Francis Turnley, Esq. About 400 children receive education in these schools, and about 200 more in private schools. About a mile north from the church, near the shore, are the picturesque ruins of a large religious house, called White Abbey, from which the townland takes its name, and which was probably the original establishment that was removed to Woodburn: the principal remains are an elegant chapel, in the later Norman or early English style. On the verge of the parish, near Carrickfergus, are the remains of another religious house, called Monkstown, adjoining which is an ancient cemetery, where, according to tradition, Fergus, King of Scotland, who was shipwrecked in the adjacent bay, was interred.

CARRENTEEL, a parish, in the barony of DUN-GANNON, county of TYRONE, and province of ULSTER; containing, with the post-town of Aughnacloy, 7459 inhabitants. This place formed part of the manor of Portclare, a very extensive district granted to Sir Thomas Ridgeway, in 1611, by Jas. I., by whose order a fortress called Lismore Bawn was erected here in 1619, of which there are extensive ruins. During the war in 1641, this parish was visited by the contending parties and the church was destroyed 3 some vestiges of it may

still be traced in the ancient cemetery adjoining the village. The parish is situated on the river Blackwater, and on the mail coach road from Dublin to Londonderry • including twelve townlands forming part of the district parish of Ballygawley, it comprises, according to the Ordnance survey, 13,431¾ statute acres, of which 13,080 acres are apportioned under the tithe act, and 61 are water; the land is chiefly under an excellent system of cultivation, and produces good crops. The northern side of the parish is mountainous, and contains a tract of bog; and there are extensive quarries of limestone and freestone of very good quality. The seats are Storm Hill, that of R. Montgomery Moore, Esq.; the Bawn, of E. Moore, Esq.; Millview, of S. Simpson, Esq.; and the glebe-house, the residence of the Rev. Archdeacon Stopford. The inhabitants, in addition to their agricultural pursuits, employ themselves at home in weaving linen and cotton. Fairs are held in the village on the first Wednesday in every month, chiefly for cattle and horses. By order of council under the provisions of an act of the 7th and 8th of Geo. IV., twelve townlands were separated from this parish, in 1830, to form part of the district parish of Ballygawley. The living is a rectory and vicarage, in the diocese of Armagh, united by charter in 1637 to the rectory and vicarage of Aghaloo, together constituting the union of Carrenteel and corps of the archdeaconry of Armagh, in the patronage of the Lord-Primate. The tithes amount to £406. 3.1., and of the union to £1015.7. 8. It is recommended by the Ecclesiastical Commissioners to dissolve this union on the next avoidance, and to make each parish a separate benefice. After the destruction of the church of Carrenteel, in 1641, a church was erected at Aghaloo, but it was taken down after the erection of the present church at Aughnacloy, which was built in 1736, at the sole expense of the late Acheson Moore, Esq., to which, in 1796, his daughter and heiress, Mrs. Malone, added a tower surmounted by a lofty octagonal spire; and to the repairs of which the Ecclesiastical Commissioners have recently granted £190.18. The glebe-house, about half a mile from the church, was erected in 1790, and £2000 has been expended on its repair and improvement] the glebe comprises 1046 statute acres, valued at £969 per annum. The R. C. parish is co-extensive with that of the Established Church, and is called Aughby; there are chapels at Aughnacloy, Caledon, and Killin. There are two meeting-houses for Presbyterians, one in connection with the Synod of Ulster, of the second class, and the other with the Seceding Synod; and places of worship for Wesleyan and Primitive Methodists. The parochial male and female school is wholly supported by Archdeacon Stopford, and there are four other schools; in these about 240 boys and 150 girls are instructed, and there are also a private school of 60 boys and 20 girls, and five Sunday schools. At Garvey are the ruins of an extensive and elegant castle, erected by the late Col. Moore, which, very soon after its completion, was suffered to fall into decay; they are situated near those of Lismore Bawn. In this townland, which is about a mile from Aughnacloy, is a very valuable mineral spring 5 the water contains sulphur, nitre, magnesia, and steel held in solution with carbonic acid; it has been found efficacious in cutaneous diseases and in dyspeptic complaints; a large room has been erected over the spring, and the water



issues from a fountain of marble in the centre. Near it is a good house for the accommodation of persons frequenting the spa.—See AUGHNACLOY.

CARRICK, a parish, in the barony of CARBERY, county of KILDAUB, and province of LEINSTER, 2½ miles (N.) from Edenderry; containing 604 inhabitants. This parish is situated on the road from Edenderry to Kinnegad, and on the banks of the river Boyne; the land is in a good state of cultivation, and the system of husbandry greatly improved; there is a considerable tract of bog. There are some excellent limestone quarries, and at Ballindolan is a quarry of black flag-stone. The seats are Rahan, that of the Rev. C. Palmer; Ballindolan, of Humphrey Borr, Esq.; and Grange Castle, of — Tyrrell, Esq. A fair is held at Russel Wood on the 28th of August. It is a vicarage, in the diocese of Kildare, and is part of the union of Carbery; the rectory is impropriate in the Marquess of Downshire. The tithes amount to £149, 16. 1½. In the R. (1 divisions the parish forms part of the union or district of Cadamstown. A male and female parochial school at Rahan, in which are 30 boys and 30 girls, is supported by the vicar, aided by subscriptions. There are some remains of the old castle of Carrig, the residence of the Bermingham family, and of the old church, their burial-place; and also the ruins of Kinnefad, another residence of that family.

CARRICK, or CARRICKBAGGOT, a parish, in the barony of FERRABD, county of LOUTH, and province of LEINSTER, 2½ miles (S. S. E.) from Dunleer; containing 340 inhabitants. This parish, which is situated on the coast road from Drogheda to Dundalk, contains 826½ statute acres, chiefly arable land, and includes part of the demesne of Rokeby Hall. It is a rectory, in the diocese of Armagh, and is part of the union of Rathdrummin: the tithes amount to £57- 8. 6. In the R. C. divisions it forms part of the union or district of Clogher. There are some remains of the old church.

CARRICK, a parish, in the barony of FARTULLAGH, county of WESTMEATH, and province of LEINSTER, 5¼ miles (S. by W.) from Mullingar; containing 576 inhabitants. This parish is situated upon Lough Ennel, by which it is bounded on the north and west, and contains 2115 statute acres, principally under tillage, with very little bog: there is a considerable and sudden elevation of the land above the lough. The seats are Carrick, the residence of W. Fetherston H., Esq.; and Robinstown, of W. D'Arcy Irwin, Esq. It is a rectory, in the diocese of Meath, and is part of the union of Moylisker: the tithes amount to £76. In the R. C. divisions, part of the parish is in the union or district of Fartullagh, and the remainder in that of Mullingar. There is a hedge school, in which about 30 children are taught. Numerous raths are scattered over the parish; near Carrick are the remains of an old church, and near Robinstown those of an old castle.

CARRICK, or CARRIG, a parish, in the barony of BARGY, county of WEXFORD, and province of LEINSTER, 6 miles (S. S. W.) from Taghmon; containing 707 inhabitants. This place, which is situated near the southern coast, is also called St. Imock's, and by the country people *Shamogues*. It is only known as a parish in the civil divisions, having been long since ecclesiastically incorporated with the parish of Bannow, in the diocese of Ferns, and both united to the parish of Kilcavan.

The village of Danescastle, from its proximity to the coast, is much frequented during the summer season for sea-bathing; and a car running through Taghmon to Wexford leaves this place three mornings in the week and returns in the afternoon. The parish comprises 2997 statute acres, as assessed to the county rate; the land is chiefly under tillage; and the system of agriculture has been greatly improved within the last few years. Limestone brought from Slade up the bay of Bannow is the principal manure. At Barrystown are vestiges of ancient lead mines, the ore of which is said to have contained a very large proportion of silver, whence probably they have been traditionally called silver mines. In the R. C. divisions this place forms part of the union or district of Ballymitty; the chapel, a neat edifice, is at Danescastle; and in the chapel-yard is a comfortable residence for the R. C. clergyman, adjoining which is a national school. At a short distance from the village of Danescastle is a lofty square tower, the erection of which is attributed to the earliest of the Norman settlers; it has much of the gloomy character of that period.

CARRICK-A-REDE.—See BALLINTOY.

CARRICK-BEG, a suburb to the town of Carrick-on-Suir (formerly an incorporated town), in the parish of KILMOLERAN, barony of UPPERTHIRD, county of WATERFORD, and province of MUNSTER; containing 2704 inhabitants. This place, of which the name signifies Little Carrick, was formerly called *Carrick-mac-Griffin*; it is situated on the south side of the river Suir, over which is an ancient stone bridge connecting it with Carrick-on-Suir. From a grant of restoration of murage and pontage to the provost and commonalty of the Town of Carrick-mac-Griffin, made in the 18th of Edw. III., dated 12th July 1344, it would appear to have been a borough. A friary for Conventual Franciscans, dedicated to St. Michael, was founded here in the year 1336, by James Butler, Earl of Ormonde, to whose great grandfather, Theobald, the lands of Carrick-mac-Griffin had been granted. The first warden was John Clyn, a Franciscan friar of Kilkenny; he wrote short annals from the birth of Christ to the year 1315, and from that year continued them more copiously and carefully to the year 1349, when he died of the plague. This establishment flourished till the dissolution, when it was granted with all its possessions to the Earl of Ormonde. Of the ancient buildings, the tower of the church is almost the only remaining portion; it is square and nearly perfect, projecting considerably beyond the foundation on which it rests, and is based on a single stone, from which it rises in the form of a truncated pyramid inverted; a fine flight of spiral steps in the wall leads to the summit. The monastery, which was a large and very irregular structure, has been taken down; and a modern chapel, now the parish chapel, has been erected on the site; the principal entrance is under an arch of very elegant design, which had been preserved from the ruins of the ancient building. A Franciscan friary was erected near the site of the former in 1822, by the Rev. Michael Fleming, now R. C. Bishop of Newfoundland: the friary chapel is in the later English style, faced with hewn stone; the principal entrance is of handsome design; above it is a well-sculptured figure of a saint, and at the opposite extremity, a tower erected in imitation of that of the old



abbey; the ceilings of both chapels are richly and delicately groined. The woollen manufacture was formerly carried on here very extensively, affording employment to a great number of the population; but within the last 30 years it has gradually been falling to decay. Fairs are held on Jan. 26th, Feb. 26th, March 25th, April 28th, June 15th, July 15th, Sept. 27th, Nov. 7th, and Dec. 5th. A constabulary police force is stationed here.

CARRICKFERGUS, a sea-port, borough, market- and post-town, and parish, and a county of itself, locally in the county of ANTRIM, of which it was the ancient capital and is still the county town, 88 miles (N.) from Dublin; containing 8706 inhabitants. This place, which is of great antiquity, is by some writers identified with the ancient *Dun-Sobarky* or

269

In 1234 Carrickfergus is mentioned as one of the haven towns of Ulster 5 but from that period till shortly after the commencement of the 14th century, little of its history is known. The De Lacys, again becoming obnoxious to the English monarch, and the Lord-Justice Mortimer being sent against them with a considerable force, they made their escape into Scotland, and invited Edward Bruce, the brother of the Scottish monarch, to invade the country, and become their king. Accordingly, in 1315, Bruce embarked 6000 men at Ayr, and, accompanied by the De Lacys and several of the Scottish nobility, landed at Wolderfirth, now Olderfleet, where, being joined by numbers of the Irish chieftains, he routed Richard de Burgo, now Earl of Ulster, who had been sent against him; and having slain several of the English nobles and taken many of them prisoners, advanced to lay siege to the castle of this place. During the siege, Thomas, Lord Mandeville, who commanded the garrison, made a sally on the assailants, whom he repulsed at the first onset; but, being recognised by the richness of his armour, he was felled to the ground by the blow of a battle-axe and instantly killed. The garrison, disheartened by the loss of their commander, agreed to surrender the castle within a limited time, and on the appointed day, 30 of the Scottish forces advancing to take possession, were seized as prisoners, the garrison declaring that they would defend the place to the last; but for want of provisions they were soon obliged to surrender. Bruce, having secured Carrickfergus, advanced to Dublin, and arrived at Castleknock, within four miles of the city; but finding the citizens prepared for his reception, he entered the county of Kildare, and advanced towards Limerick, laying waste the country with fire and sword; on his retreating towards the north, he was attacked near Dundalk by Sir John Bermingham, who defeated the Scottish forces and killed their leader. King Robert Bruce arrived soon after with a strong reinforcement, but on learning the fate of his brother, returned to his own dominions, and thus terminated an enterprise which had thrown the country into a state of unprecedented desolation.

After the evacuation of the country by the Scots, Carrickfergus again reverted to its former possessors, but the desultory warfare carried on at intervals for successive ages in the north of Ireland, during which its strength and situation rendered it the centre of operations, subjected it to many severe calamities. In 1333, William, Earl of Ulster, was assassinated here by his own servants; and his countess, with her infant daughter, fleeing into England, the O'Nials, the original lords of the soil, immediately succeeded in expelling the English settlers, and for a time retained possession of the place. In 1386 the town was burned by the Scots; and in 1400 it was again destroyed by the combined forces of the Scots and Irish. In 1481 a commission was granted to the mayor and others, to enter into a league with the Earl of Ross, Lord of the Isles, who had usurped the sovereignty of the Hebrides from the Scottish crown. In 1497 the town and neighbourhood were visited by famine; and in 1504 it was resolved that none but an Englishman should be entrusted with the custody of its castle, or with that of Green Castle, in the county of Down. The town continued for many years to be a strong hold of the English, and even when the English Government was so reduced as to be scarcely

able to maintain a standing army of 140 horse within the English pale, the castle still remained in their possession. In 1573 the corporation addressed a remonstrance to the Lord-Deputy Fitzwilliam, representing that one-third of the town was then in ruins; and, in the summer of the same year, it was still further desolated by fire. In this state it remained for many years, though the Earl of Essex landed here with his train, on taking possession of the government of Ulster, to which he had been appointed; and though Sir Henry Sidney, the succeeding lord-deputy, gave the English council a forcible representation of its deplorable condition, in the account of his northern expedition, two years afterwards. The particular events by which it was reduced to this state of desolation are detailed in a "Discourse of Knockfergus," preserved among the Cottonian manuscripts in the British Museum, in which its calamities are ascribed to an early quarrel with Bryan Balloughe, chieftain of the adjoining territory of Claneboy, whose son and successor continued to harass the inhabitants till they were compelled to purchase peace by consenting to pay an annual tribute 5 to the repeated devastating incursions of the Scots; to the continued depredations of the O'Nials and Mac Donnels, and to various other causes. The Lord-Deputy, Sir Henry Sidney, made great efforts for the improvement and security of the town, but so greatly were the resources of the townsmen reduced that, in 1581, Lord Grey, then deputy, found it necessary to issue an express edict prohibiting them from paying to the Irish lord of the country the tribute hitherto paid to the successors of Bryan Balloughe, and called, in that document, "Breyne Balaf's Eric."

The extensive privileges enjoyed by the inhabitants of this place, and the protection afforded by new fortifications, soon caused an increase in its population and importance. On the breaking out of the war in 1641, Sir Henry Mac Neill was to have surprised the town, but was defeated by the vigilance of Col. Arthur Chichester, the governor; and it now became one of the principal places of refuge for the Protestants of the neighbouring counties. In 1642, the town and castle were, according to agreement, delivered up to General Monroe, who, having landed with 2500 Scottish auxiliaries, to carry on the war against the Irish, made this place his head-quarters till 1648, when he was taken by surprise in the castle, and sent prisoner to England by General Monk, who was, by the parliament, appointed governor in his place, and rewarded with a gratuity of £500; and in the year following, the castle, which had been surrendered to the Earl of Inchiquin, was reduced for Cromwell by Sir Charles Coote. In 1666, the garrison mutinied, seized the castle and the town, and acted with such desperate resolution that the Government, alarmed at their excesses, sent the Earl of Arran, son of the Duke of Ormonde, by sea, to reduce them; and the latter nobleman marching also against them with the few forces on whose fidelity he could rely, the mutineers, after some resistance, surrendered; 110 of them were tried by a court martial, of whom nine were executed, and the companies to which they belonged were disbanded. In the early part of 1689, an attempt was made by the Protestant inhabitants of the neighbourhood to take this fortress, which was then held by the troops of James II., but without success; in the course of the year, however, Schomberg, William's

general, invested it with a large force, and the garrison, after having exhausted all their ammunition, surrendered. In 1690 William III. landed here to take the command of his army; and from this time the town was undistinguished by any historical event till the year 1760, when it was attacked by the French, under the command of Thurot. The gates were quickly closed, and though General Flobert, who led the assault, was wounded, the garrison, consisting only of one hundred men, was soon obliged to capitulate for want of ammunition. The country people, however, supported by reinforcements from the interior, rose on all sides to repel the assailants; and on the approach of an English squadron, which had been despatched on the first intelligence of the projected invasion, the French, after supplying themselves with provisions and water, hastily re-embarked, taking with them three of the principal inhabitants, who were afterwards found on board the commander's ship, when she struck to the English off the Isle of Man. In 1778, the celebrated Paul Jones appeared off the town, but did not land, contenting himself with the capture of an armed vessel that had been sent to attack him. In 1785, His present Majesty, when lieutenant on board the ship of Commodore Gower, arrived in the bay; on which occasion the Carrickfergus volunteers solicited the honour of forming a body guard for his Royal Highness, which was courteously declined.

The town is situated on the north-western shore of Carrickfergus bay, or Belfast Lough, along which it extends for nearly a mile, comprising three portions, the town within the walls, and two suburbs, called respectively the Irish and the Scottish quarters; the former situated to the west, along the road leading to Belfast; and the latter to the north-east, along the road to Larne and Island Magee, and inhabited by the descendants of a colony of fishermen from Argyle and Galloway, who took refuge here from the persecutions of 1665. The town within the walls was formerly entered by four gates, of which only the remains of the North or Spittal gate now exist; of the walls there is yet a considerable portion on the north and west sides in a very perfect state. The town contains about 800 houses, built chiefly of stone and roofed with slate; several of superior character have been built within the last forty years, during which period considerable improvements have taken place. The castle, which is in good preservation, and during the disturbances of 1798 was used as a state prison, is situated on a rock projecting boldly into the sea, by which it is surrounded on three sides at high water 5 this rock is 30 feet in height at its southern extremity, and declines considerably towards the land; the outer walls of the castle are adapted to the irregularities of its surface; and the entrance is defended by two semicircular towers, with a portcullis and machicolation above. In the interior are barracks for the reception of two companies of foot and a few artillerymen. The keep is a square tower 90 feet high, the lower part of which is bomb-proof, and is used as a magazine: in the third story is an apartment 40 feet long, 38 feet wide, and 26 feet high, called Fergus's dining-room. The well in this tower, anciently celebrated for its miraculous efficacy, is now nearly filled up; a quantity of old iron was taken out of it many years since, from which it may have derived its medicinal properties. The castle was formerly governed by a con-

stable, who had very extensive powers; the present establishment consists only of a governor and a master-gunner. Musical societies formerly existed and occasional assemblies were held in the town, but the only source of public amusement at present is a sporting club. Though formerly celebrated for its trade and commerce, this place has never been distinguished for the extent of its manufactures: the linen manufacture, which was the staple, has, within the last fifty years, been superseded by that of cotton, for which there are at present two spinning factories; and many persons are engaged in weaving checks, ginghams, and other cotton goods for the manufacturers of Belfast and Glasgow. There are also two mills for spinning linen yarn, and an extensive distillery, producing annually about 90,000 gallons of whiskey, with mills, malt-kilns, and other conveniences on an improved system; the tanning of leather, which was introduced here at an early period, is still carried on to a great extent. The vicinity affords numerous advantageous sites for the establishment of manufactories: a considerable water power is supplied by the Woodburn and Sulla-tober rivers, and by the water of Lough Morne; there are 1070 feet of waterfalls, calculated at 676-horse power, of which by far the greater part is unoccupied.

The fishery in the bay constitutes the chief employment of the poorer inhabitants of the suburbs, and the boats fitted out from the two quarters differ in their construction and the mode of working them: those from the Irish quarter, of which there are about seven or eight, with four men each, are smack-rigged and work by trawling or dredging; the fish generally taken is plaice, but skate, sole, and lythe or pollock are occasionally caught, and lobsters and oysters of very large size and good flavour are also dredged. The boats from the Scottish quarter are small and without decks, of not more than two or three tons' burden, rigged with a fore and main lug sail, and are occasionally worked with oars to the number of six in winter and four in summer: in the latter season from 16 to 20 boats, carrying four or six persons each, are generally employed, and both lines and nets are used; but in the former, when lines are principally used, the number of hands is increased to nine or ten: the fish chiefly taken by these boats are cod, ling, hake, lythe, and herring; lobsters are also caught and kept in traps or baskets. The town derives also an accession of trade from its being frequented as a bathing-place during summer, and from the assizes, sessions, and parliamentary elections for the county of Antrim being held in it. From the privilege of importing merchandise at lower duties than were paid throughout the rest of the country, its commerce was formerly very extensive, and its returns were greater than those of any other port in Ireland; but this privilege was sold to the crown in 1637, and the trade was immediately transferred to Belfast, to which place even the produce of its cotton manufacture is sent for exportation. It is now a member of the port of Belfast, under which head the registry of its vessels and the duties paid at the custom-house are included. The trade consists principally of the importation of coal and the exportation of cattle and occasionally of grain.

The harbour is situated in latitude 54° 42' 45" (N.), and longitude 5° 47' (W.), 9½ miles (N. W. by W.) from the Copeland islands' lighthouse. It is formed by a pier

extending from the old castle, in a western direction, to a distance of 460 feet, and within about 400 feet of low water mark at spring tides; at high water it affords only a depth of from six to nine feet, so that vessels of more than 100 tons cannot approach the quay; it is also subject to the accumulation of mud and sand. A handsome pier was erected for the use of the fishermen, in 1834, at an expense of £2600, defrayed by a grant from Government and by local subscriptions. The port is sheltered by land from the prevailing south and west winds; and though winds from the other points produce a certain degree of swell in the offing, yet, from the situation of the Copeland islands and Kilroot point, it is so protected as not to be open seaward more than 2½ points of the compass. But the imperfections of the harbour greatly restrict the trade of the port: a plan and report were drawn up by Sir John Rennie for constructing a new harbour outside the present, so as to insure a depth of 15 feet at low water of spring tides, the estimate for which, including the construction of works for protecting it against the accumulation of sand, and for the requisite accommodation of the shipping, was £55,150; these improvements, from a variety of causes, would render the port one of the most thriving and convenient in the North of Ireland, and a useful auxiliary to the flourishing town of Belfast. A new road leading to Doagh, Templepatrick, and Antrim is in progress, which, when completed, will afford the means of a direct conveyance of grain from an extensive tract to this port, and open a market for the consumption of coal, groceries, and other commodities imported. The market is on Saturday; and fairs are held on May 12th and Nov. 1st. The market-house, built by subscription in 1755, is also used for the meetings of the "Assembly," or aldermen and burgesses of the corporation.

The incorporation of the town as a county of itself is ascribed by tradition to King John; the shrievalty was held jointly with that of the county of Antrim. But although it existed as a separate county long prior to the time of Elizabeth, the charter of the 11th of her reign is the earliest on record containing such incorporation. Its boundaries are described in this charter and in one of the 7th of Jas. I., with a reservation of the castle and its precincts, together with the ancient liberties and royalties appertaining to it, and of sites for a sessions-house and prison for the county of Antrim; but the latter charter excluded from the county of the town certain lands which had been granted and confirmed to the corporation by charter of the 44th of Elizabeth. The franchise now acknowledged is stated to differ from both, and to be in conformity with a riding of the franchises made by the corporation in 1785. In 1810 it was decided, on an issue tried at the assizes, that the lands of Straid and Little Ballymena, described by the charter of Elizabeth as being within the boundary, but not within that marked out by the charter of James, though still belonging to the corporation, are not within the franchise. This is probably a borough by prescription: the earliest notice of the existence of a corporation is in the record of a commission dated 1274, in which year the Scots landed on the neighbouring coast to assist the O'Neills against the English. Hen. IV., in 1402, on the petition of the mayor and three burgesses released them, for one year, from the payment of the annual rent of 1005. for the customs, to aid them in

rebuilding the town, which had been burned by his enemies. Queen Elizabeth, in the 11th of her reign (1569), on a representation of the inhabitants that they had lost their letters patent in the disturbances and persecutions of rebels and enemies, by which they were deprived of the enjoyment of their franchises, granted a charter of incorporation conferring on them, besides several special immunities, all such other privileges and jurisdictions as the corporation of Drogheda possessed; and ordaining that they should hold the borough of the king, as of his castle of Knockfergus, at an annual rent of 10s., payable half-yearly, until the fortifications should be repaired and a grant of lands made, and then at a rent of £40 per annum. The grant of lands was conferred by charter of the 44th of Elizabeth, founded on an inquisition issued to ascertain the quantity which had previously belonged to the corporation, James I., in addition to the charter of the 7th of his reign, before noticed, granted others in the 10th and 20th, the former of which is now the governing charter, and the latter created fourteen persons and their successors a corporation, by the style of the "Mayor, Constables, and Society of the Merchants of the Staple." In the "new rules" of the 25th of Chas. II., for regulating corporations in Ireland, it was ordained that the appointment of the mayor, recorder, sheriffs, and town-clerk should be subject to the approbation of the lord-lieutenant and privy council.

The corporation, under the style of "the Mayor, Sheriffs, Burgesses, and Commonalty of the Town of Carrickfergus," consists of the mayor (who is an alderman), 16 other aldermen, two sheriffs (who are burgesses), 22 other burgesses, and an indefinite number of freemen, assisted by a recorder and town-clerk (who is also clerk of the peace), two coroners, three town-serjeants, a water-bailiff, sword-bearer, and other officers. The charter of the 10th of Jas. I. granted a guild merchant within the town, and ordained that all the merchants should be a corporation, by the name of the "Two Masters and Fellows of the Guild Merchant of the Town of Knockfergus," the masters to be elected annually from and by the merchants of the guild, on the Monday after the feast of St. Michael, with power to make by-laws and impose fines. The guilds now remaining are those of the Hammermen, Weavers, Carters, Tailors and Glovers, Butchers, Trawlers and Dredgers, Hookers, and Shoemakers or Cordwainers, incorporated at different periods; but their restrictive privileges in trade have been abandoned as impolitic or useless, and they are now kept up only in form. The mayor is elected annually from among the aldermen, at an assembly of the corporation at large, on the 24th of June, and by the charter must be sworn before the constable of the castle, or, in his absence, before the vice-constable, and in the presence of the mayor for the preceding year, on Michaelmas-day 5 he has power, with the assent of a majority of the aldermen, to depute one of that body to be vice-mayor in his absence. The aldermen, who may be from 8 to 16 in number, are chosen, on vacancies occurring, from the 24 burgesses by the remaining aldermen, and are removable for misbehaviour by a majority of the body. The sheriffs are eligible from the free burgesses by the mayor, sheriffs, burgesses, and commonalty, annually on the 24th of June: they are sworn on the feast of St. Michael before the mayor and burgesses, and are remov-

able for cause. The burgesses, who are not mentioned by any of the charters as a definite class in the corporation, and were formerly unlimited in number, have been restricted to 24, and, according to practice, are elected in an assembly of the mayor, sheriffs, and remaining burgesses, neither freedom nor residence being requisite as a qualification, and are supposed, like the aldermen, to hold during good behaviour. The freemen are admissible, in courts of the whole corporation held by the mayor, by the right of birth extending to all the sons of freemen, also by marriage, apprenticeship to a freeman within the county of the town, and by gift of the corporation: among other privileges granted by charter to the freemen, of which most have been long disused, it was ordained that no person should be attached or arrested in the house of a freeman, except for treason or felony. The recorder is eligible by the mayor, sheriffs, burgesses, and commonalty, to hold his office either for life, for a term of years, or at the will of the corporation, as may be deemed expedient, but is usually elected for life: he may, with the consent of the mayor and a majority of the aldermen, appoint a deputy to execute the office. The town-clerk is eligible by the whole body, and holds his office during pleasure; and the coroners, by the charter, are eligible by the mayor, sheriffs, burgesses, and commonalty, from the inhabitants, annually on the same day with the mayor and sheriffs, or any other deemed more expedient, and are removable for cause; but in practice it is considered that they ought to be elected from the freemen, and they appear to hold office for life or good behaviour. A treasurer, who was formerly the mayor for the time being, is now appointed by the assembly, and is usually an alderman. The "assembly" is composed of the mayor, aldermen, sheriffs, and burgesses, who manage all the affairs of the corporation; they assume the power of making by-laws, and of demising the property of the corporation. The charters of Elizabeth and James confirmed to this borough the right of sending two representatives to the Irish parliament, which it continued to exercise till the Union, since which period it has returned one to the Imperial parliament. The elective franchise was vested in the mayor, aldermen, burgesses, and freemen of the town, and in the freeholders to the amount of 40s. per annum and upwards in the county of the town, amounting, in Jan., 1832, to about 850 5 but by the act of the 2nd of Wm. IV., cap. 88, the non-resident freemen, except within seven miles, have been disfranchised, and the privilege has been extended to the £10 householders and the £20 and £10 leaseholders for the respective terms of 14 and 20 years; by this act the 40s. freeholders retain the franchise for life only. The number of voters registered at the close of 1835 was about 1200: the sheriffs are the returning officers.

The mayor (as also his deputy or vice-mayor) is a justice of the peace within the town, and is further (without mention of the vice-mayor) constituted a justice of the peace throughout the county of the town, being empowered, with the recorder, to hold courts of session and gaol delivery: he is admiral of the liberties, which extend northward to Fair Head and southward to Beerlooms, about 40 miles in each direction, with the exception only of Bangor and the Pool of Garmoyle; and may issue attachments against ships and cargoes, or against persons on board, for the recovery of debts wherever

contracted: lie is also a magistrate for the county of Antrim, and lie or his deputy is judge of the Tholsel court; he is appointed *custos rotulorum* of the county of the town, and is escheator, master of the assays, and clerk of the market; and the charter empowers him to grant licences for ships coming to the port, upon entering, to buy or forestall merchandise, and also for the salting of hides, fish, &c. The recorder is a justice of the peace within the county and county of the town; he is the assessor of the mayor in the Tholsel court, and he or his deputy is judge of the court leet and view of frank-pledge to be held in the town twice a year, within a month after Easter and Michaelmas. In 1828, on the petition of the inhabitants, two additional justices were appointed by the lord-lieutenant, under the powers of the act of the 7th of Geo. IV., cap. 61. The corporation has not any exclusive jurisdiction over matters\* arising within the borough, except that which results from its forming a county of itself: the courts are those of assize and quarter and petty sessions, also a Tholsel court, a sheriffs' or county court, a court leet with view of frankpledge, and a court of pie-poudre. The assizes for the county of the town are held at the usual periods before the mayor, with whom the other judges of assize are associated in commission] since 1817 they have been held in the county of Antrim court-house, under the act of the 28th of Geo. III., cap. 38, confirmed by several succeeding statutes. The quarter sessions are held before the mayor, recorder, and the two additional justices, in the market-house, which has been appropriated for that purpose since the building called the Tholsel was taken down: the court has jurisdiction over all felonies and minor offences committed within the county of the town, with power to inflict capital punishment, which, however, is not exercised, offences of a more serious kind being referred to the judges of assize. The Tholsel court, which is a court of record, having jurisdiction over the county of the town to an unlimited amount of pleas in personal actions, is by the charter to be held every Monday and Friday, but is now held on the former day; and is empowered to proceed by summons, attachment (which is the usual form), *distringas*, or any other process, on affidavit before the mayor, whose presence is only deemed necessary in the event of a trial, which seldom takes place. Petty sessions are held once a week, usually before the two additional justices. The assistant barrister for the county of Antrim holds his courts here for trying causes by civil bill; and the assizes and two of the quarter sessions for the county of Antrim are held here. The local police consists of three constables, appointed and paid by the grand jury of assize, and of twelve unpaid constables appointed at the court leet.

The charter granted one-third part of the customs' dues of the port to the corporation, who enjoyed considerable advantages under this privilege, which, in the year 1637, they surrendered to the Crown in consideration, of a sum of £3000, to be paid to trustees and invested in land, but from its non-investment the town has been deprived of all benefit accruing from this grant. The charter of the 10th of Jas. I. also granted the right of fishery in the river and a ferry over it, with various fines, waifs, wrecks of the sea, forfeitures, &c., arising within their liberties, from which they derive no

advantage at present. Their revenue arises exclusively from rents reserved out of their property in lands, amounting to about £359 late currency. The corporation court-house and gaol were at "Castle Worraigh" previously to 1776, in which year the county of Antrim grand jury exchanged their gaol and court-house in the vicinity of the castle of Carrickfergus for "Castle Worraigh," on the site of which part of the present court-house for that county was built, and the corporation continued to use the old gaol of the county of Antrim until 1827, when prisoners under criminal charges were removed from it to the new gaol; and after the passing of an act for regulating prisons, the old Tholsel having become ruinous, a new arrangement was entered into between the respective grand juries of Carrickfergus and Antrim, by which the former pay, in lieu of all charges, £13 for every 365 days of a prisoner confined in the county of Antrim gaol." The court-house for the county of Antrim is a neat building, fronted with hewn stone, situated at the east end of the main street; and adjoining it, on the north side, is the gaol, which, though capable of containing 340 prisoners, is but ill adapted for their classification or for the preservation of strict discipline.

The county of the town extends about five statute miles along the shore, and its mean length and breadth are nearly equal; it contains, according to the Ordnance survey, 16,700a. 1r. 34p., including Lough Morne, which comprises 89a. 3r. 22p. The amount of Grand Jury presentments, for 1835, was £839.5.7½., of which £186.8.9. was for repairing the roads, bridges, &c.; £386.10.3. for public establishments, charities, officers' salaries, &c.; and £266. 6. 7½ for the repayment of a loan advanced by Government. Lough Morne, or More, about three miles north of the town, is said to be the largest in Ireland at the same elevation, which is 556 feet above the level of the sea; it has a powerful spring near the centre, and is well stored with eels and pike. The principal streams, all of which take a nearly direct course into the bay, are the Woodburn, which is formed by the union of two rivulets about two miles above the town (on each of which is a picturesque cascade), and supplies two large cotton mills, a flour and corn-mill, and a large mill for spinning linen yarn near the town; the Orland Water, which descends from Lough Morne, and falls into the bay at the eastern suburb of the town; the Sulla-Tober, which falls into the bay near the same place; the Copeland Water, which forms the eastern boundary of the county; the Silver Stream, which bounds it on the south-west; and the Red River: in all of these are found black and white trout, eels, and stickleback. The surface is studded with the villages of Eden or Edengrenny, Clippers-town, Woodburn, and Bonnybefore; with several hamlets, numerous gentlemen's seats scattered along the shore, and surrounded with ornamental plantations; and several farm-houses of comfortable appearance interspersed throughout. The principal gentlemen's seats are Thornfield, the residence of P. Kirk, Esq., M. P.; Oakfield, of W. D. D. Wilson, Esq.; St. Catherine's, of Col. Walsh; Glen Park, of Capt. Skinner; Barn Cottage, of J. Cowan, Esq.; Prospect, of —Vance, Esq.; Woodford, of the Rev. J. Gwynn; Sea Park, of the Rev. J. Chaîne; and Scout Bush, of Edw. Bruce, Esq.

The parish is co-extensive with the county of the town; the living is a rectory, in the diocese of Conner,

united, by charter of the 7th of Jas. I., with the rectories of Island Magee and Ralloo, the vicarage of Inver, and the grange of Moylusk or Moblusk, which union constitutes the corps of the deanery of Connor, in the patronage of the Crown: the tithes of the parish amount to £400; and the gross annual income of the deanery, tithe and glebe inclusive, is £1004. 7. The church, dedicated to St. Nicholas, is an ancient cruciform structure, with a tower, surmounted by a lofty spire; it is said to have been erected on the site of a pagan temple, and appears to have been attached to the Franciscan monastery formerly existing here; the chancel window is embellished with a representation of the baptism of Christ, in painted glass. The north aisle was the property and burial-place of the family of Chichester; having fallen into a ruinous condition, it was parted by a wall from the rest of the church, but in 1830 was given to the parishioners by the present Marquess of Donegal, the head of that family, and is now fitted up as free sittings for the poor: it contains a large mural monument, with effigies of several of the Chichesters; and round the walls were formerly armorial bearings and trophies, of which only a few fragments are remaining. The subterraneous passage under the altar, which communicated with the ancient monastery, may still be traced. The Ecclesiastical Commissioners have lately granted £141 for the repair of this church. There is no deanery-house: the glebe lands are let for £32.7. per annum. In the It. C. divisions the parish forms part of the union or district of Larne and Carrickfergus; the chapel, in the western suburbs, was erected in 1826. There are places of worship for Presbyterians in connection with the Synod of Ulster, of the first class (a large and handsome edifice), Wesleyan Methodists, Independents, and a small congregation of Covenanters; one for Unitarians is in course of erection.

The Diocesan free grammar school, founded here by Queen Elizabeth, was discontinued about 35 years since. A free school for boys and girls is supported by a bequest of £42 per annum by the late E. D. Wilson, Esq., arising from lands in the borough, to which the rector adds £2 annually: by the testator's will, the children are required to attend every Sunday in the Established Church. There are two public schools in the town, and others at Woodburn, Duncrew, Loughmorne, and Ballylaggin. In 1811 a Sunday school was opened in the town, which for several years was the only one, and was attended by 400 children and 30 gratuitous teachers 5 but it has partially declined, from the institution of other schools in the town and neighbourhood, in connection with the Established Church and the several dissenting congregations. The number of children on the books of the day schools amounts to more than 400 boys and 300 girls; and in the private pay schools are about 60 boys and 40 girls. In 1761, Henry Gill, Esq., bequeathed £10 per annum each, arising from property in the borough, "to fourteen aged men decayed in their circumstances," and also houses and gardens to such of them as might not have residences: this sum, by an increase in the value of the property, has been augmented to £14 each, late Irish currency, or to £12, 18. 6. sterling, which is annually received by fourteen aged men of whom ten have also houses. In 1782, William Adair, Esq., of Westminster, gave £2000 three percent, stock, in trust to the Adairs, proprietors of the Ballymena estate, the interest to be distributed among

the poorer freemen, of whom nineteen received annually £3. 3. each 5 but at present the sums distributed to each vary in proportion to the necessities of their several families; there are also several minor charitable bequests. In 1826 a mendicity association was established, which is supported by subscription; and there are societies for the distribution of clothing among the poor, and for other benevolent purposes.

The Franciscan monastery above noticed, as connected with the parish church, was founded in 1232, and became of so much importance that, in 1282, a general chapter of the whole order was convoked here: it stood within the walls of the town, and its site is at present occupied by the gaol for the county of Antrim. Immediately to the west of the town was the Premonstratensian priory of Goodburn or Woodburn, on the western bank of that stream; it was dedicated to the Holy Cross, and its foundation is attributed to a member of the family of Bisset, which quitted Scotland about the year 1242, in consequence of the murder of the Duke of Athol. Adjoining the eastern suburb was the hospital of St. Bridget, said to have been founded for the reception of lepers; the lands adjoining the site are still called the Spital parks. To the north of the town a well, now called Bride-well, marks the site of another hospital dedicated to St. Bridget. Several silver coins, of the reign of Hen. II., have been found about the castle. There are numerous barrows or tumuli scattered over the face of the county of the town, of which some have been opened and found to contain rude urns, ashes, and human bones; the largest of these, which are chiefly sepulchral, is called *Duncrue*, or the "fortress of blood." At Slieve-True is a cairn, 77 yards in circumference and 20 feet high; a little towards the west of the same mountain is another, of nearly equal dimensions; and about a mile to the north-east is a third, exactly similar. In several places are artificial caves, probably intended as places of concealment. At a place called the Friars' Rock are traces of small circular buildings, supposed to have been friars' cells; and about two miles north-west of the town are the ruins of two churches, called respectively Killyan, or Anne's Church, and Carnrawsy. The mineral springs, though not very numerous, are of various qualities: one of these, in the bed of a stream in the eastern part of the town, is a nitrous purgative water; another, about a mile to the east of it, is a fine saline spring; and the waters of another, near the western bank of Lough Morne, are sulphureous and chalybeate, and were once in great repute for their efficacy. Among the distinguished persons born here may be noticed Bishop Tennison, and Richard Kane, a general in the army of Wm. III. The women of the Scottish quarter and the county adjacent commonly retain their maiden surnames after marriage.

CARRICK-MCQUIGLEY, a village, in the parish of UPPER MOVILLE, barony of ENNISHOWEN, county of DONEGAL, and province of ULSTER, 2½ miles (S.) from Moville: the population is returned with the parish. It is situated near Lough Foyle, on the road from Derry to Moville. A grant of a market and four fairs was made to the inhabitants in the reign of Chas. I.; the market has long been discontinued, and the fairs are very indifferently attended. Near the village are several handsome gentlemen's seats, which are noticed more particularly in the article on Upper Moville.

CARRICKMACROSS, a market and post-town, and a parish, in the barony of FARNEY, county of MONAGHAN, and province of ULSTER, 20 miles (S. E. by S.) from Monaghan, and 40 (N. W. by N.) from Dublin; containing 12,610 inhabitants, of which number, 2970 are in the town. This place derives its name from its situation on a rock and from one of its early proprietors, and is the only town in the barony. The barony was granted by Queen Elizabeth to the Earl of Essex, who resided in the castle here, part of the walls of which are still standing in the garden of W. Daniel, Esq. It was leased by the earl to Mr. Barton, whose wife and children were burnt, with the castle, by the insurgents of 1641, while he was attending his parliamentary duties in Dublin, as representative of the county of Monaghan. The town is situated on the mail coach road from Dublin to Londonderry, and consists of one principal street, with some smaller streets or lanes branching from it; and contains about 560 houses, many of which are of respectable appearance. A considerable retail trade is carried on with the surrounding country 5 and soap, candles, brogues, and coarse hats, are manufactured in the town, in which there are also a tanyard, a brewery (employing 100 men), and a distillery. Distillation was carried on here to a considerable extent before the Union, for 20 years, after which it very much declined; but, in 1823, a large distillery was erected, which makes 200,000 gallons of spirits annually, consuming in the manufacture about 25,000 barrels of grain, including malt, which is made in the town. The general market is held on Thursday, and one for corn on Wednesday and Saturday: the number of pigs exposed for sale at the market, during the season, is very great; they are principally purchased by dealers from Dundalk, Newry, and Belfast, for exportation. Fairs are held on May 27th, July 10th, Sept. 27th, Nov. 9th, and Dec. 10th; those in May and December, the latter of which is for fat cattle, are the largest. The market-house stands in the centre of the main street, and was built out of the ruins of the castle. Petty sessions are held every alternate week; and here are a constabulary police station and a county bridewell on a small scale, but containing the necessary accommodation for the separation of prisoners.

The parish, which is also called Magheross, contains, according to the Ordnance survey, 16,702¼ statute acres, including 299 of water; 15,068 acres are apportioned under the tithe act, and there is a great quantity of bog. In the vicinity of the town are several limekilns, and the land has been greatly improved by the extensive use of lime as a manure. Mr. Shirley supplies his tenants at about half the usual price from his kilns, in which about 8000 barrels were burnt in 1835. • The principal lakes are Loch Mac-na-ree, Lisdronturk, Corvalley, and Chantinee Loch, only part of which is in this parish; Coal exists, but is not worked at present; but good limestone and freestone are quarried for building. Lisinisk, the seat of Adam Gibson, Esq., is in this parish, which also includes part of the demesne of Loch Fea Castle, the seat of E.J. Shirley, Esq., although the castle is in Magheraaloony, The living is a vicarage, in the diocese of Clogher, and in the patronage of the Bishop; the rectory is impropriate in Col. Willcox: the tithes amount to £969. 4. 7½., of which £323. 1. 6½.

is payable to the impropriator, and £646. 3. 1. to the vicar. The church is a neat stone edifice with a tower and spire, having a good clock with four dials. Remains of the old church are still standing: it was built in 1682, to replace the one that was destroyed by fire in 1641. There is a glebe-house, with a glebe of 112 acres. The R. C. parish is co-extensive with that of the Established Church, and is the benefice of the Bishop of Clogher, who resides in the town: there are three chapels, situated at Corduff mountain, Corcreagh, and Carrickmacross, the last of which is a handsome building, erected in 1783. There is also a Presbyterian meeting-house. A free grammar school was founded here by Lord Weymouth in 1711, and endowed with £70 per annum: it has been disused for some years, but the school-house is being rebuilt by the Marquess of Bath, a descendant of the founder. There are two national schools at Carrickmacross; six schools, situated at Mullaghcroghery, Cornasassinagh, Carrickmaclim, Corraghery, Corduffkelly, and Cargamore, aided by annual donations from E. J. Shirley, Esq.; a school supported by subscriptions, and two other schools, in which the pupils are taught gratuitously. About 780 boys and 670 girls are taught in these schools, and about 470 boys and 230 girls in 13 private and hedge schools; there are also three Sunday schools. A dispensary was established in 1823; here is also a mendicity society; and a savings' bank was instituted in 1831 by the Marquess of Bath and Mr. Shirley: the amount of deposits, in November, 1835, was £1503. 14. 3., belonging to 81 depositors, the number of whom is rapidly increasing.

CARRICKMINES, a village, in the parish of TULLY, half-barony of RATHDOWN, county of DUBLIN, and province of LEINSTER, 7 miles (S. S.E.) from Dublin. Fairs are held on Jan. 12th, April 14th, June 24th, and Oct. 14th 3 and here are the remains of an old castle.

CARRICK-on-SHANNON, a market and post-town, (formerly a parliamentary borough), partly in the parish of KILLUKEN, barony of BOYLE, county of ROSCOMMON, but chiefly in the parish of KILTOGHART, barony and county of LEITRIM, and in the province of CONNAUGHT, 27 miles (S. E. by S.) from Sligo, and 77 (W. N. W) from Dublin; containing 1870 inhabitants. This town is situated on the mail coach road from Dublin to Sligo, and on the north-eastern bank of the Shannon, over which is a bridge to a small suburb in the county of Roscommon, the tolls of which were granted, in 1684, to Sir George St. George, on condition of his keeping it in repair: the present structure, consisting of eleven arches, was built in 1718. It contains 321 houses, and is badly paved and not lighted- A small trade is carried on in coarse linen, druggets, frieze, and coarse flannel; and it is the chief market for grain and provisions in Leitrim, but is principally supplied from Roscommon. Great quantities of butter are sent to the Dublin and Newry markets, and a considerable quantity of yarn is sold. The market is on Thursday; and fairs are held on Jan. 18th, March 20th, May 12th, June 6th, Aug. 11th, Sept. 14th, Oct. 22nd, Nov. 21st, and Dec. 16th, and are the principal fairs in Leitrim for cattle. An enclosed market-place, with considerable accommodation, was erected by Mr. St. George, who is the owner in fee of the site of the town, but it is not much frequented. Great facilities

For trade are afforded by the, which has lately been rendered navigable up to Lough Allen, by which this town is placed on one of the most important lines of communication in the island. A constabulary police force has been stationed here; and there are infantry barracks, which are unoccupied, although this is the only military station in the county.

This place was incorporated by Jas. I., in 1613, under the title of "The Provost, Free Burgesses, and Commonalty of the Borough of Carrigdrumruske; "and the corporation was composed of a provost, 12 free burgesses, and an indefinite number of freemen. The provost was elected on the 24th of June by the provost and burgesses, and was sworn in on the 29th of September. The free burgesses were elected by the provost and burgesses; no freemen have existed for a very long period, and the only officer appointed by the corporation was the weighmaster, who receives a compensation under the butter act, 10th of Geo. IV., c. 41. The borough sent two members to the Irish parliament, elected under the charter by the provost and free burgesses. On the abolition of its franchise, at the time of the Union, the £15,000 awarded as compensation was given to the Earl of Leitrim. No provost has been elected since 1826, and the corporation is virtually extinct. Under the charter a court of record was established, but it has not been held for many years; and there is no manor court within the borough, but a petty session is held every alternate Monday. This town being the capital of the county of Leitrim, the assizes are held here, as also the quarter sessions for the southern division of the county in January and July. The county court-house, bridewell, and gaol are situated in the town; the gaol is built in a polygonal form, having 10 wards with separate sleeping-cells for each prisoner, and a good tread-mill: the prisoners are taught reading and writing by the master and matron. The parish church of Kiltoghart, which, prior to 1698, was at a distance, was removed in that year by act of parliament into the town, and was erected on a plot of ground given by Sir George St. George, Bart.: it was rebuilt in 1829, by a loan of £2000 from the late Board of First Fruits, and is a handsome structure with a spire and a clock, which was given by C. Manners St. George, Esq.: this gentleman also presented, in 1837, a fine painting of the Nativity, by Plagemann. The R. C. chapel occupies a site given, with a plot of ground in the rear, in 1807, by Mr. St. George, who expended a considerable sum in finishing the interior, and built a gallery at his own expense. There are also places of worship for Wesleyan and Primitive Methodists, and parochial schools. The county infirmary situated here is a good building, erected in 1800: attached to it is a dispensary. The number of infirmary patients is about 300, and of dispensary patients about 4000, annually. A loan fund has also been established, with a capital amounting to £2000.—See KILLUKEN and KILTOGHART.

CARRICK-on-SUIR, a market and post-town, and a parish, in the barony of IFFA and OFFA EAST, county of TIPPERARY, and province of MUNSTER, 13 miles (W. N. W.) from Waterford, and 7¾ (S. W. by S.) from Dublin; containing 7445 inhabitants, of which number, 6922 are in the town. This place formed part of the

possessions of Theobald Butler, to whom were granted also the lands of Carrig-mac-Griffin, now Carrick-Beg, and whose grandson, Edmond, founded a castle here about the year 1309. The castle was, in 1336, granted by his son, James Butler, created Earl of Ormonde in 1328, to the Franciscan friary of Carrick-Beg, which he had founded; and continued to form part of the endowment of that house till about the year 1445, when, the brethren having suffered it to fall into ruin, a re-grant of it was purchased from them by Sir Edmond Butler Mac Richard, grandson of James, third Earl of Ormonde, who rebuilt both the castle and the bridge. A priory, dedicated to St. John the Evangelist, was founded, here at the end of the 12th or beginning of the 13th century, for Canons Regular of the order of St. Augustine, by William de Cantell and Dionisia his wife, daughter of Thomas Fitz-Anthony; it was afterwards subject to the hospital of St. John de Acon, at London, and after the dissolution was granted to Thomas, Earl of Ormonde, in 1557, which grant was confirmed in 1562 by Queen Elizabeth, who also remitted the reserved rent. A castle was erected on the site of the priory by Thomas Duff, called Black Thomas, Earl of Ormonde. Here was also a nunnery for poor Clares, of which nothing more has been recorded. In 1500, the Earl granted a charter to the burgesses of the town, dated at Waterford.

The town is pleasantly situated on the north bank of the river Suir, which here forms a boundary between the counties of Tipperary and Waterford, and is connected by an ancient stone bridge with the suburb of Carrick-Beg, on the opposite side, in the county of Waterford. It consists of one long street extending in a direction from east to west, from which three smaller streets diverge on the north to the fair green, a spacious area surrounded by houses, and one on the south side to the river: the total number of houses, in 1831, was 1292. There are cavalry barracks for 8 officers and 148 non-commissioned officers and privates, with stabling for 52 horses; but they are now occupied by infantry. In 1670, the great Duke of Ormonde established the woollen manufacture here, which flourished till towards the close of the last century, but has since declined: at present there is only a very limited trade in ratteens of superior quality, which are made in the town and vicinity. There are some tanneries and breweries; but the chief trade is the sale of agricultural produce and of provisions, which are sent to Waterford for exportation, and to Clonmel for the supply of that town and neighbourhood. The trade in corn and butter, the produce of the surrounding district, is stated in a petition to parliament, presented by the inhabitants in 1832, and praying for the privilege of sending a representative to the Imperial parliament, to amount at that time to £240,000, and previously to have exceeded £360,000 per annum. The river is not navigable for vessels of considerable burden farther than Fiddown, a few miles below the town, whence lighters are used for conveying the produce. The rail-road from Waterford to Limerick, if completed, will pass through the town. The market is on Saturday; and fairs are held on the first Thursday in every month for cattle and pigs. A constabulary police force is stationed in the town; and petty sessions are held here every alternate week: the manor court formerly held in the castle is discontinued.



The parish, which is exempt from county rates by grant of Wm. III., comprises about 1600 statute acres, which, with the exception, of about 32 acres of common, called Carrick green, where the fairs are held, are chiefly arable. The surrounding country is peculiarly beautiful, being part of the district or plain, which, for its singular fertility, is called the "Golden Vale," throughout enlivened by the river Suir, the banks of which are embellished with the richest variety of scenery. The chief seats within the parish are Tinvane, the handsome residence of H. W. Briscoe, Esq.; the Cottage, of W. O'Donnell, Esq.; Deerpark Lodge, of — Haliday, Esq.; and Mount Richard, of J. Power, Esq.: and within a range of three or four miles are Curraghmore, the seat of the Marquess of Waterford; Besborough, of the Earl of Besborough; Coolnamuck, of Charles W. Wall, Esq.; and Castletown, of R. Cox, Esq. The living is a vicarage, in the diocese of Lismore, and in the patronage of the Marquess of Ormonde; the rectory is impropriate in W. H. Bradshaw, Esq. The tithes amount to £193. 16.11., of which £129. 4. 7½ is payable to the impropriator, and £64. 12. 3½ to the vicar. The church is in ruins. The glebe-house was built by aid of a gift of £400 and a loan of £270 from the late Board of First Fruits: the glebe contains 3r. 3p. In the R. C. divisions the parish is the head of a union or district, comprising the parishes of St. Nicholas in Carrick-on-Suir, and Newtownlenan, in each of which there is a chapel. The chapel of this parish is a spacious and handsome building; the interior is well arranged, and the altar is embellished with a painting of the Crucifixion by a native artist. There are a monastery of the order of the Christian Brotherhood, and a convent of sisters of the order of the Presentation; to the former is attached a school of 250 boys and to the latter a school of 500 girls, aided by subscription; there are also seven private schools, in which are about 200 boys and 100 girls. Here are a fever hospital and a dispensary. A poor-house for destitute persons of the R. C. religion is supported with a bequest of £2000 by Thomas and Richard Wadden, augmented with £30 per annum by James Sause, Esq., and a bequest of £400 by Mr. Kennedy: a few acres of land have also been bequeathed to it. A rent-charge of £10 was bequeathed to the Protestant poor by Mrs. Cook, about a century since. The castle is still a stately building, though much of it is in ruins; it was for many years the residence of the Ormonde family, and part of it has been converted into a private residence. There are some small remains of the ancient town walls. Carrick gives the title of Earl to a branch of the Butler family.

CARRIG, or CARRIGLEAMLEARY, a parish, in the barony of FERMOY, county of CORK, and province of MUNSTER, 2¼ miles (N. E.) from Mallow; containing 1133 inhabitants. This parish is situated on the north bank of the river Blackwater, and on the north road from Mallow to Fermoy; it comprises 3238 statute acres, as apportioned under the tithe act, and valued at £3462 per annum. The land is good and mostly under an improved system of tillage, with the exception of Mount Nagle, which affords good pasturage; there is no bog. Limestone abounds, and is quarried for agricultural and other uses. Carrig Park, the seat of W. H. Franks, Esq., is beautifully situated on the banks of the

Blackwater, which are here richly wooded: the ruins of Carrig castle, on the summit of a rock overhanging the river, form an interesting and picturesque object as seen from the opposite bank; and the whole demesne, in which are the vestiges of an ancient burial-ground, abounds with richly varied scenery. This parish was formerly united to that of Rahan, and on its separation about 30 years since, part of it was added to Rahan, to make the divisions more equal. The living is a vicarage, in the diocese of Cloyne, and in the patronage of the Bishop; the rectory is appropriate to the vicars choral of the cathedral of Christ Church, Dublin. The tithes amount to £270, and are equally divided between the vicars choral and the vicar. A neat small church, in the later English style, but without a tower, is now in progress of erection on the site of the old parish church, part of the walls of which will be incorporated in the new building; the estimated expense is £222. 10., towards defraying which the Ecclesiastical Commissioners have granted £192. 10. 8. Divine service is in the mean time performed in a private house. There is neither glebe-house nor glebe. In the R. C. divisions this parish forms part of the union or district of Killavullane or Kealavullen, at which place, and also at Annakissy, is a chapel. There are two private schools, in which about 50 children are educated.

CARRIGAHOLT, a small port and village, in the parish and barony of MOYARTA, county of CLARE, and province of MUNSTER, 11¼ miles (W.) from Kilrush: the population is returned with the parish. It is situated on the harbour and roadstead of the same name, within the estuary of the river Shannon. The castle, now in ruins, was formerly the fortified residence of the Mac Mahons, the chiefs of that part of this country which forms the peninsula called the "Western Corkavaskin," still denominated "the west." The last siege to which it was exposed was in 1649, when it was taken by Gen. Ludlow, and Teigue Keigh was the last of the Mac Mahons to whom it belonged. On his attainder it passed by grant from Queen Elizabeth to Henry O'Brien, brother to the Earl of Thomond, whose unfortunate grandson, Lord Clare, resided in it when he raised a regiment of horse, called the "Yellow Dragoons," which in 1689 was the flower of King James's army. The town now belongs to Lady Burton, whose ancestor was an officer in the army of King William. The ruins of the castle occupy a bold situation on the verge of a cliff overhanging the sea, enclosed by a court-yard and high walls on one side, and by rocks and the bay on the other. A small quay or pier was constructed partly by the late Fishery Board and partly by grand jury presentments: it is of considerable service to agriculture and the fisheries, and is frequented by six hookers, of seven tons each, and upwards of 500 corrachs, which give employment to about 400 persons, particularly in the herring fishery, which commences in July. This is the principal place in the neighbourhood for the shipment of agricultural produce; 900 tons of grain, 700 firkins of butter, and 3000 pigs, having lately been shipped here in one year, by three individuals: it also exports hides to Limerick. The bay of Carrigaholt lies opposite that part of the Kerry shore, within the mouth of the Shannon, which is called the Bale bar. It has good and secure anchorage with the wind to the northward of

west, but being entirely exposed to the ocean swell, the sea, which sets in with southerly or westerly winds, renders it unsafe to lie there. The inner harbour, however, is better protected from those winds, but is shallow, having no more than  $2\frac{1}{2}$  or 3 fathoms of water within the line from Carrigaholt Castle to the opposite side of the bay. Capt. Manby, who was employed by the Irish Government to survey the Shannon, recommended that a small pier should be extended from the spot called Lord Clare's pier, (which was formed in 1608 but has gone to decay,) at nearly a right angle to the shore, sufficiently to afford shelter to the one that already exists, and that this should be carried out farther, so as to permit boats to sail from it till almost low water. The roads in the immediate vicinity of the village are in bad condition, and must be repaired before the port can be easily accessible by land. The valley on the north side of Kilkadrane Hill having been often mistaken by night for the proper channel for entering the Shannon, a light has been placed on the top of the hill, red to seaward, and a fixed bright light as seen descending the river. In the village is a public dispensary, and near it is the R. C. chapel.—See MOY-ARTA.

CARRIGALINE, a parish, partly in the county of the city of CORK, and partly in the barony of KINNALEA, but chiefly in that of KERRICURRIHY, county of CORK, and province of MUNSTER, 7 miles (S. E.) from Cork; containing 7375 inhabitants. This place was in early times called *Beavor*, or *Bebhor*, and derived its name from the abrupt rocky cliff on which are the remains of the ancient castle, built by Milo de Cogan in the reign of King John, and for nearly two centuries occupied by the Earls of Desmond, by whom it was forfeited, in the reign of Queen Elizabeth. The castle, together with the lands of Carrigaline and Ballinrea, was then granted by the queen to Sir Anthony St. Leger, who demised them to Stephen Golding, from whom they were purchased by Sir Richard Boyle, afterwards Earl of Cork, and from him descended to the present proprietor, the Earl of Shannon. In 1568, the Lord-Deputy Sidney, after relieving the Lady St. Leger in Cork, advanced against this fortress, which he took from James Fitzmaurice after an obstinate resistance, and from this time during the entire reign of Elizabeth it had the reputation of being impregnable. In 1589, Sir Francis Drake, with a squadron of five ships, being chased by a Spanish fleet of superior force, ran into Cork harbour; and sailing up Crosshaven, moored his squadron in a safe basin, sheltered by Corribiny Hill, close under Coolmore. The Spaniards pursued, but, being unacquainted with the harbour, sailed, round the shores without discovering the English fleet, and giving up the search, left it here in perfect security. The basin in which Sir Francis lay has since been called Drake's pool.

The parish is situated on the road from Cork to Tracton, and contains 14,254 statute acres, as apportioned under the tithe act, and valued at £16,606 per annum; the surface is pleasingly undulated, and the soil is fertile; a considerable part is under an improved system of tillage, and the remainder is in demesne, meadow, or pasture land. There is neither waste land nor bog; coal, which is landed at several small quays here, is the

chief fuel., A light brown and purplish clay-slate is found; and limestone of very superior quality is raised at Shanbally, in large blocks, and after being hewn into columns, tombstones, &c, is shipped to Cork and other places. The appearance of the country is beautifully varied: the views from the high grounds are extensive and picturesque, commanding the course of the Awenbwuy, with its capacious estuary, called Crosshaven, and embellished with numerous gentlemen's seats. The principal are Maryborough, the residence of W. H. Worth Newenham, Esq., situated in a beautiful demesne of 545 acres, with a lofty square tower a little to the east of the house, which commands a magnificent prospect of the town and harbour of Cove, and the rich scenery of the river; Mount-Rivers, of M. Roberts, Esq.; and Ballybricken, of D. Conner, Esq. The village has a very pleasing appearance; it consists of several good houses and a number of decent cottages, extending into the parish of Kilmoney, on the south side of the river, over which is a bridge of three arches. There are two large boulting-mills, the property of Messrs. Michael Roberts and Co., which grind 12,000 sacks of flour annually, of which the greater part is shipped for England from Cork. The trade consists chiefly in the export of corn, flour, and potatoes, and the import of coal and culm. The channel of the river has been lately deepened six feet, and vessels can now deliver their cargoes at the bridge. A creek runs up to Shanbally, and another forms the channel of Douglas, both of which are navigable for vessels of 70 tons burden, which bring up lime, sand, and manure, and take away limestone and bricks, the latter of which are made near Douglas. Salmon, white trout, sole, plaice, and oysters of superior quality, are obtained in these inlets, and, in the latter part of the summer, herrings are occasionally taken in great quantities. The river Awenbwuy, winding through a rich corn country, is well situated for commerce, and several large mills are in course of erection on its banks. Fairs are held in Carrigaline on Easter-Monday, Whit-Monday, Aug. 12th, and Nov. 8th, for cattle, sheep, and pigs. There is a penny post to Cork; and a chief constabulary police force has been stationed here. Petty sessions are held in the court-house every Tuesday, and a manorial court once in three weeks.

The living is a rectory, in the diocese of Cork, and in the patronage of the Earl of Shannon: the tithes amount to £1080. The church is a very handsome edifice of hewn limestone, in the later English style of architecture, with a massive square tower crowned with pinnacles and surmounted by an elegant and lofty octagonal spire pierced with lights: it was erected in 1823, near the site of the former church, and enlarged in 1835, by the addition of a north transept; the windows are very light, chaste, and beautiful, particularly the eastern one, the upper part of which is ornamented with stained glass. Near the west front is a lofty arch, beneath which is an altar-tomb of grey marble, with a recumbent leaden figure, now much mutilated, of Lady Susanna Newenham, who died in 1754. A chapel of ease has been built at the village of Douglas, in the northern division of the parish, within the liberties of the city of Cork. There is no glebe-house, but a glebe of 6a. 3r. 9p. In the R. C. divisions the parish partly

forms the head of a union or district, comprising the four ploughlands called Carrigaline and the parishes of Templebready and Kilmoney, and is partly in the union of Douglas or Ballygervin, and partly in that of Passage: the chapel is in that part of the village of Carrigaline which is on the south side of the river. The male and female parochial schools are supported by subscription; the school-rooms were built in 1834. At Raheens are schools for boys and girls, the former supported by a donation of £50 per ann. from W. H. W. Newenham, Esq., and the latter by Mrs. Newenham; a school is aided by annual subscriptions, amounting to £4, and there are other hedge schools in the parish, altogether affording instruction to about 450 children, and a Sunday school. Here is also a dispensary. At Ballinrea there is a mineral spring, which is considered to be of the same kind as that of Tunbridge Wells, and has been found efficacious in cases of debility; and near it is a holy well, dedicated to St. Renogue, which is resorted to by the country people on the 24th of June.

CARRIGALLEN, or CLINCORICK, a parish, in the barony of CARRIGALLEN, county of LEITRIM, and province of CONNAUGHT, 5 miles (S. W. by W.) from Killesandra, on the road to Drumsna; containing 7809 inhabitants, of which number, 492 are in the village. The parish contains 15,000 statute acres, including a great quantity of bog: the cultivation is principally by spade labour; limestone of the best kind is quarried at Newtown-Gore. The village comprises about 100 houses: it has a market for grain and provisions on Monday; and fairs are held on April 4th, May 7th, Aug. 9th, Oct. 8th, and the last Friday in Dec. Fairs are also held at Longfield on May 17th, Oct. 10th, and Dec. 29th. There is a penny post to Killesandra and Ballinamore; and a constabulary police force has been stationed here. Petty sessions are held every alternate Saturday, but the manor court has been discontinued since the institution of the assistant barrister's court. The principal seats are Killigar, the residence of John Godley, Esq., situated in a richly wooded demesne, embellished with three fine sheets of water; Drumsilla, of Acheson O'Brien, Esq.; and Cloncorrick Castle, the property of Pierce Simpson, Esq., by purchase from Major W. Irwin. This castle was built by the O'Rourkes, and here resided John O'Rourke, son of Thady, the last of the family who lived in any degree of splendour, until, in the reign of Queen Elizabeth, at a Court of Claims held at Carrigallen, he was deprived of his estate and declared illegitimate, on the evidence of Abbot Macaward. The castle has received such additions and alterations as scarcely to leave a feature of its original character. Woodford House, which is half a mile north of Newtown-Gore, is built on the ruins of another of the O'Rourkes' castles: the estate was formerly well wooded, and remarkable for its oaks, and there are still two fine walled gardens of considerable extent. It was a place of great splendour, and belonged to the ancestors of W. Ormsby Gore, Esq., of Porkington, Shropshire.

The living is a vicarage, in the diocese of Kilmore, and in the patronage of the Bishop, to whom the rectory is appropriate: the tithes amount to £450, of which £151. 1. 6. is payable to the bishop, and £298. 18. 6. to the incumbent. The church, a good building with a square tower, and in excellent repair, was erected in

1814, by aid of a loan of £1500 from the late Board of First Fruits. The glebe-house was built by a gift of £100, and a loan of £1350, from the same Board, in 1819: the glebe comprises 590 acres. There is also a church at Killigar, with a small parsonage-house adjoining, built and endowed by John Godley, Esq., at an expense of £1100. The R. C. parish is co-extensive with that of the Established Church, and contains two chapels, one at Mullinadaragh, and the other, called the Lower Chapel, at Aughal: there is also a place of worship for Wesleyan Methodists at Newtown-Gore. At Drumshangour are two schools, aided by annual donations from Mr. and Mrs. Godley, who at their own expense support two at Killigar: there are also schools at Carrigallen, Newtown-Gore, Corglass, Corneagh, and Kievy. In these schools are educated 480 boys and 400 girls; and there are also three private schools, in which are about 100 boys and 60 girls, and two Sunday schools, one of which is supported by Mr. Godley.

CARRIGANS.—See KILLEA, county of DONEGAL.


CARRIGDOWNANE, or CARRIGDOWNIG, a parish, in the barony of FERMOY, county of CORK, and province of MUNSTER, 5 miles (S. W.) from Mitchelstown; containing 219 inhabitants. This small parish, which is situated on the river Funcheon, and on the road from Kildorrery to Fermoy, comprises 785 statute acres, as assessed to the county rate, and valued at £687 per annum. The land is in general of good quality and chiefly under tillage, but the system of agriculture is in a backward state. Limestone is plentiful, and is quarried for burning into lime, which is the principal manure. Stannard's Grove, the property of the Cotter family, is at present uninhabited. The living is a rectory and vicarage, in the diocese of Cloyne, and in the patronage of the Bishop: the tithes amount to £90. The church is in ruins; and the Protestant parishioners attend the church of Nathlash, a mile distant. There is no glebe-house; the glebe comprises 10 Irish acres. In the R. C. divisions this parish forms part of the union or district of Kildorrery. There are some remains of the ancient parish church.

CARRIGG, a parish, in the barony of SHELMALIER, county of WEXFORD, and province of LEINSTER, 2 miles (W.) from Wexford; containing 1054 inhabitants. This place is situated on the road to New Ross, and on the river Slaney, at its influx into the haven at Wexford. In the townland of Ferry-Carrigg, and near the bridge over the Slaney, Robert Fitz-Stephen, in 1171, built a strong castle, in which he was soon afterwards besieged by the Irish under Donald of Limerick, natural son of Dermot Mac Murrough, the last King of Leinster. Donald, finding himself unable to reduce it by force, had recourse to stratagem, and by a feigned account that Strongbow and his friends in Dublin had been put to the sword by the victorious army, who were on their march to this place, prevailed upon Fitz-Stephen, by the promise of a safe passport into Wales, to surrender himself and the garrison into his hands. Many of the men were instantly put to death; and Fitz-Stephen and the remainder were conveyed in chains to a small island called Beg Erin, in the north part of Wexford haven, where they were confined till the landing of Hen. II. at Waterford, when, being removed to that town, they were placed in Ragnal's or

Reginald's tower, from which they were soon afterwards liberated by the English monarch.

The parish is bounded on the north by the river Slaney, over which is a handsome bridge of American oak, built by the architect of the old Wexford bridge, under an act passed in 1794, which empowered subscribers to raise £7000 for that purpose, who, on payment of one-fifth of that sum, were to be constituted a corporate body, under the designation of the "Commissioners of Carrigg Bridge," and to have a common seal. The northern part is intersected by the mail coach road from Wexford to Dublin, and the road from Wexford to New Ross also passes through it. It comprises 2538 statute acres, as apportioned under the tithe act, of which, the greater portion is in pasture and the remainder under tillage; the system of agriculture is progressively improving. Here are some quarries of good building stone, from which the works now in progress at St. Peter's College, Wexford, are supplied. The scenery is pleasingly varied, including the richly wooded banks of the Slaney and the Forth mountains, by which the parish is bounded on the west. Belmont, the residence of Charles Arthur Walker, Esq., is finely situated on a commanding eminence above the Slaney, and embraces some beautiful views of that river above Wexford bridge, and especially of that side of it which is ornamented by the elegant mansions and richly wooded demesnes of Saunders Court, Artramont, and other gentlemen's seats. The other seats are Baratown House, the newly erected residence of Major Perceval; Cullentra, of G. Little, Esq.; Park House, of Capt. J. W. Harvey; Janeville, of D. Jones, Esq.; and Bettyville, of Mrs. Redmond: there are also several other villas. The Slaney affords every facility of water conveyance for the supply of the neighbourhood.

This is one of the 16 parishes that constitute the union of St. Patrick's, Wexford. The living is an impropriate curacy, in the diocese of Ferns, and in the patronage of the Bishop; the rectory is impropriate in the Earl of Portsmouth. The tithes amount to £185.1. 5., of which £62. 3. 5½. is payable to the impropiator, and £122. 17. 11½. to the curate. There are some remains of the old parish church below Belmont; and in the churchyard, under an altar-tomb, are deposited the remains of Lieut.-Col. Jones Watson, who fell on the 30th of May, 1798, while leading the yeomanry of this county to attack the insurgents, who had encamped at the Three Rocks on the mountain of Forth. In the R. C. divisions this parish forms part of the union or district of Glynn; the chapel is at Barntown, and adjoining it is the national school, in which about 150 children of both sexes are gratuitously instructed, under the superintendence of the R. C. clergyman. The remains of the castle of Ferry-Carrigg, in the parish of Tickillen, are romantically situated on a pinnacle of rock commanding the pass of the river, and consist principally of a lofty square tower. On the opposite side of the river, and in the parish of Carrigg, was a castle called



Seal.

Shan-a-Court, or John's Court, supposed to have been built in the reign of John, and in which, that monarch is said to have held a court. The remains consist only of the trenches; many of the stones were used in building the more ancient part of Belmont house. In this parish is also Barntown Castle, which appears to have been built about the same time as that of Ferry-Carrigg, and by some writers is attributed to the same founder; it consists of a lofty square tower still nearly entire; Barntown formed a portion of the lands granted by Cromwell to Col. Le Hunt, whose descendants still reside at Artramont, in the neighbourhood.

CARRIGLEAMLEARY.—See CARRIG, county of CORK.

CARRIGNAVAR, a village, in the parish of DUNBOLLOGE, barony of BARRYMORE, county of CORK, and province of MUNSTER, 5 miles (N.) from Cork; containing 282 inhabitants. It is situated on the road from Cork to Mallow, in a fine fertile country, and has lately been much improved by its proprietors, Lord Midleton and J. McCarthy, Esq. The castle, of which little more than a square tower remains, is said to have been the last fortress in Munster which came into Cromwell's possession. It stood on the banks of the river Glanmire, and was built by Daniel, second son of Lord Muskerry, who died in 1616, and was one of the dependencies of the manor of Blarney. The village contains a neat R. C. chapel and a school.—See DUNBOLLOGE.

CARRIGPARSON, or WILLESTOWN, a parish, partly in the barony of CLANWILLIAM, county of LIMERICK, but chiefly in the county of the city of LIMERICK, and province of MUNSTER, 4½ miles (S. E.) from Limerick; containing 487 inhabitants. This parish is situated on the road from Limerick to Cashel, and contains 828 statute acres, about one-half of which is in tillage, producing good crops of wheat, oats, and potatoes, and the other is mostly meadow. Basalt and limestone are found here, the former mostly in a state of decomposition; and between the north-western extremity of the parish and Cahirnarry is an extensive and valuable bog. The living is a rectory and vicarage, in the diocese of Emly, and is part of the union of Cahirconlish: the tithes amount to £95. 15. 4½. There is neither church nor glebe-house, but a glebe of five acres near the remains of the old church. In the R. C. divisions this parish forms part of the district or union of Ballybricken; the chapel is at Bohermora. There is a private school of 30 boys and 10 girls.

CARRIGROHANBEG, or KILGROHANBEG, a parish, in the barony of BARRETT'S, county of CORK, and province of MUNSTER, 3 miles (W.) from Cork; containing 659 inhabitants. This parish, which is situated in a very fertile district adjoining the western boundary of the county of the city of Cork, is bounded on the south by the river Lee, and on the east by the Awenbeg, or Shownagh, a small river which flows from Blarney and falls into the Lee opposite to the beautiful ruins of Carrigrohane castle. It contains 1513 statute acres, as apportioned under the tithe act, and valued at £1936 per annum: the surface is pleasingly diversified, and the soil, resting on a substratum of clay-slate, is extremely fertile. The land is chiefly in pasture, and the farmers attend almost exclusively to the dairy, for supplying the city of Cork with milk and butter. The

vale of Awenbeg is beautifully romantic, and on the banks of that river were formerly some mills for manufacturing, paper and some iron forges; the vale of the Lee is exceedingly fertile, and the meadows are occasionally irrigated by the overflowing of the river. The gentlemen's seats are Woodside, the residence of the Rev. E. M. Carleton, commanding a fine view down the vale, with an excellent farm adjoining it belonging to the proprietor of the estate, who has done much towards improving the agriculture of the surrounding district; Rock Lodge, of R. Carleton, Esq.; Beechmount, of the Rev. R. Cahill; and Temple Hill, of Russell Fitton, Esq. The living is a rectory, in the diocese of Cloyne, and in the patronage of the Bishop: the tithes amount to £156. 11.7. There is no church, but divine service is regularly performed by the rector in his Own house; the ruins of the old parish church, covered with ivy, and presenting a very picturesque appearance, are situated between the high road and the river Lee, near its junction with the Awenbeg. There is neither glebe-house nor glebe. In the R. C. divisions this parish forms part of the union or district of Inniscarra. The male and female parochial schools are supported by the rector, in connection with the Cloyne Diocesan Association.

CARRIGROHANE, or KILGROHANMORE, a parish, partly in the county of the city of CORK, but chiefly in the barony of BARRETT'S, county of CORK, and province of MUNSTER, 4 miles (W. by S.) from Cork; containing 1921 inhabitants. This parish is situated on the south bank of the river Lee, over which is a stone bridge connecting it with the parish of Inniscarra, and on the new line of road through Magourney to Macroom. The whole comprises 2578 acres, as apportioned under the tithe act, and valued at £4655 per annum; and that part of it which is included within the barony of Barretts contains 1556 acres, valued at £2136, according to the county estimate. The land is of excellent quality, and the farms, being in the occupation of persons of capital, are in an excellent state of cultivation. From the low price of grain, the produce of the dairy and the grazing of cattle have been found more profitable, than growing corn; the lands are therefore being converted into dairy farms. The parish forms part of the limestone district that extends from near the source of the river Bride, along its southern bank, across the vale to the west of the city of Cork, and passing through its southern suburbs, terminates at Blackrock. The quarrying of limestone and manufacture of gunpowder at Ballincollig encourage that industry among the people of which the fruits are seen in their comfortable appearance and the improved state of their habitations. On the river Lee are some extensive mills, capable of manufacturing from 350 to 400 sacks of flour weekly. About a mile and a half from the church are several very handsome houses, occupied by the officers connected with the garrison of Ballincollig.

The living is a rectory, in the diocese of Cork, united from time immemorial to the rectories of Curri-cuppane and Corbally, and to one-fourth of the rectory of Kinneagh, which four parishes constitute the corps of the precentorship of the cathedral of St. Finbarr, Cork: the tithes of the parish amount to £330, and of the whole union to £943. The church is a small plain

edifice, situated near the river Lee, to the repairs of which the Ecclesiastical Commissioners have recently made a grant of £143. There is no glebe-house in the union, but a glebe of 22 acres and 38 perches. In the R. C. divisions this parish, together with the parishes of Kilnaglory and Inniskenny, and a small part of that of Ballinaboy, form the union or district of Ballincollig, where there is a chapel. There are male and female parochial schools supported by subscriptions; a national school at Ballincollig, in which are about 100 boys and 70 girls; a public and two private schools, one of which is for infants, in which are about 60 boys and 40 girls; and a Sunday school supported by the rector. Behind the church are considerable remains of the ancient castle, and the fine ruins of a more modern house, of great strength, of which nearly the whole of the outer walls are remaining. The turrets, pierced with loopholes, which project from the upper story of the latter building, indicate that it was built about the reign of Queen Elizabeth, but the castle is evidently much older and both were ruined in the war of 1641. At Ballincollig are the ruins of an extensive castle, situated on an isolated rock which rises in the midst of a fertile plain. This castle was built by the Barrett family, in the reign of Edw. III. William Barrett joined in the insurrection of the Earl of Desmond against Elizabeth, but was pardoned by Her Majesty and received into favour. In the war of 1641 it was in the possession of the insurgents, who were dispossessed by Cromwell in 1645: it was garrisoned for Jas. II. in 1689, but after his flight fell into decay, and is now a stately ruin, with a very strong and lofty square tower still nearly perfect.

CARRIGTOHILL, a parish, in the barony of BARRY-MORE, county of CORK, and province of MUNSTER, 3 miles (W.) from Midleton; containing 3666 inhabitants. This parish is situated on the road from Cork to Waterford, and comprises 10,025 statute acres, as apportioned under the tithe act, and valued at £8270 per annum: about 800 acres are woodland and nearly 500 waste; and of the remainder, 6600 are arable and 2600 pasture. The soil is in some places very light, and in others deep and rich, producing excellent crops: the system of agriculture has been extensively improved by the example and encouragement of the late Mr. Smith Barry and other resident proprietors. Great quantities of limestone are quarried and burnt into lime for manure. The scenery in almost every part is exceedingly interesting, particularly near Foaty, around which the rich woods and thriving plantations are beautifully diversified with water. Several extensive plantations have been made in other parts of the parish, which in a few years will add greatly to the appearance of the country. The principal gentlemen's seats are Foaty, the elegant residence of the late J. Smith Barry, Esq.; Ann Grove, of F. Wise, Esq.; Tulligreen, of Hughes Martin, Esq.; Spring Hill, of W. J. Wakeham, Esq.; Rockville, of T. Barry, Esq.; Green View, of R. Barry, Esq.; Barry's Lodge, of D. Barry, Esq.; Union Lodge, of the Rev. W. Gifford; Water Rock, of W. Wakeham, Esq.; and Johnstown, of Mrs. Palmer. The village consists principally of one long irregular street, and contains 98 small houses indifferently built. It is a constabulary police station; and fairs are held on the 12th of March and May, Aug. 26th, Sept. 19th, and Nov. 8th, chiefly for horses, cattle, pigs, and pedlery, and, from the central situation of the place, are

in general well attended. A new line of road from this place to Cove has been recently opened through Foaty, and a very handsome bridge has been erected over the arm of the sea.

The living is a vicarage, in the diocese of Cloyne, united by act of council from a very early period to the partible of Kilcurfin, and in the alternate patronage of the Bishop and the representatives of the late John Anderson, Esq.; the rectory is inappropriate in the representatives of George Lukey, of Middleton, Esq. The tithes amount to £1035. 4., of which £690. 2. 8. is payable to the impropiator, and £345. 1. 4. to the vicar. The church, a small but venerable structure, was repaired and much improved in 1835, by a grant of £144. 8. from the Ecclesiastical Commissioners. The glebe-house was built in 1825, by aid of a gift of £300 and a loan of £450 from the late Board of First Fruits. The glebe comprises 15 acres, of which 5 are a rock of limestone. In the R. C. divisions this parish is the head of a union or district, comprising the parishes of Carrigtohill and Mogeeshy; the chapel is situated on the site of an old abbey near the churchyard, and near it is a parochial house for the priest. There is a school at Foaty for boys and girls, founded by the late J. Smith Barry, Esq.; the boys are under the superintendence of the Protestant curate, and the girls under the direction of Mrs. Smith Barry; adjoining the school-rooms are houses for the master and mistress, and there are also two pay schools. Nearly adjoining the village are the ruins of a Franciscan abbey, founded and endowed by the Barry family: one of its towers still serves as a steeple for the present parish church, which and the R. C. chapel have been erected on its site; there are also several detached portions of the buildings remaining, but they are rapidly falling to decay. In the northern part of the parish are the ruins of the ancient parish church of Kilcurfin; and near the old entrance to Foaty are the remains of Castle Cloydubh, now called Barry's Court, from which the Barrymore family takes the title of Baron; it derives its name from Philip de Barry, whose uncle Fitz-Stephen granted him three cantreds here, where he built the castle in the beginning of the 13th century. During the insurrection of the great Earl of Desmond, in 1580, Capt., afterwards Sir Walter, Raleigh received a commission to seize this castle; but Lord Barry, the proprietor, having received intelligence of his design, previously set fire to it; it was an extensive and very strong pile, and one of the earliest erected in this part of the kingdom. In various parts of the parish are caverns which penetrate for a considerable distance into the limestone rocks, and in some of them are very large and beautiful stalactites.

CARRIGUE, or CARRIG, an island, in the parish of AGHAVALLIN, barony of IRAGHTICONNOR, county of KERRY, and province of MUNSTER, 1½ mile (N. W.) from Ballylongford: the population is included in the return for the parish. This small island is situated in the river Shannon, nearly opposite to the island of Inniscattery, but on the Kerry side, and is about a mile and a half in circumference, containing 120 statute acres, of which 100 are arable; it belongs to Trinity College, Dublin, and is farmed by the Rev. S. B. Lenard, of Adare, and in a high state of cultivation. It is pleasantly situated for bathing, and abounds with a

variety of water-fowl. There are a battery and bomb-proof barrack for 20 men; and it is a station of the coast-guard. The north shore is the only place where ships of heavy burden can ride in safety; the south, west, and east being very shallow at low water: and about a mile from the northern part of the island is a sboal, which has only a boat passage at ebb tide. Here is an extensive ruin, which was formerly a monastery, subject to the O'Connors, from whom the barony is named, and who owned the castle of Carrigafoyle, known as "the impregnable castle," from its long resistance to the attacks of Cromwell; it was one of the Last taken by him, and the 12 people found in it were hanged. Off the island is an excellent oyster bed, also a good plaice and mullet fishery.

CARRIGVISTAIL, a village, in the parish of TEMPLETENNY, barony of IFFA and OFFA WEST, county of TIPPERARY, and province of MUNSTER; containing 58 inhabitants.

CARRIKIPPANE.—See CURRICUPPANE.

CARRUNE, CARRON, or CARNE, a parish, in the barony of BURREN, county of CLARE, and province of MUNSTER, 6 miles (N. N. W.) from Curofin; containing 1045 inhabitants. It is situated on the road from Ennis and Curofin to Burren and New Quay, and is chiefly rocky pasture well adapted for sheep, of which the farmers' stock principally consists; a very small proportion is under tillage, which is slowly improving. Limestone abounds, and some copper mines were formerly worked, but are now discontinued. Columbkil Cottage, the neat residence of Terence O'Brien, Esq., and Tarmon parsonage, recently erected for the R. C. clergyman, are the only seats of importance. The living is a rectory and vicarage, in the diocese of Kilfenora; the rectory constitutes part of the sinecure union of Killielagh, in the patronage of the Marquess of Thomond; and the vicarage is part of the union of Noughaval, and the corps of the precentorship of the cathedral church of St. Fachnan, Kilfenora, in the patronage of the Bishop. The tithes amount to £70 per annum, of which one-half is payable to the rector, and the other to the Ecclesiastical Commissioners, in whom the benefice is sequestrated. There is neither church, glebe-house, nor glebe. In the R. C. divisions the parish forms the head of a union or district, comprising the parishes of Carrune, Noughaval, and Kilcorney; there are two chapels, one at Crughville, in this parish, and one in the village of Noughaval. There are two pay schools, in which are about 90 boys and 60 girls. The parochial church is in ruins, and there are the remains of two other old churches at Crunane and Glanculmkil; the burial-ground of each is still used. St. Columb is said to have founded an abbey at Glanculmkil, which subsequently became the parish church; the bed of the saint, formed of stones, is still preserved as a relic. Some brass coins have been dug up here. Near St. Columb's bed is one of the finest springs in the country, but the water possesses no medicinal properties.

CARYSFORT, MOYCREDDIN, or MOYCREDYNE, a borough, in the parish of RATHDRUM, barony of BALLINACOR, county of WICKLOW, and province of LEINSTER, 5 miles (S. W.) from Rathdrum: the population is returned with the parish. This place, which is situated on the road from Rathdrum to Carnew, was formerly appropriated to the priory of All Saints,

Dublin; and in the reign of Hen. VIII. was granted to the mayor, bailiffs, and commons of that city. During the lieutenancy of Lord Falkland, between the years 1625 and 1629, a castle was erected here in order to check the turbulent septs of O'Toole and O'Byrne: but in 1641, the garrison being withdrawn to Dublin on a case of emergency, and the castle being left in the custody of a few unarmed English, it was surprised and taken by the O'Byrnes, who had intercepted a supply of arms and ammunition sent for its defence. By a charter of Charles I., in 1628, this place was erected into a small military depôt, and constituted a borough, under the control of a sovereign and twelve free burgesses. The corporation was endowed with lands not only for their own support, but also for maintaining the garrison of the castle; and the sovereign was made a justice of the peace, and for a year after the expiration of his office presided in a court for the recovery of debts not exceeding £20. The same charter also conferred upon the sovereign and free burgesses the privilege of returning two representatives to the Irish parliament, which they continued to exercise till the Union, when the borough was disfranchised, and the £15,000 granted as compensation was awarded to John, Earl of Carysfort. This town has dwindled into a small village, consisting only of a few houses of the humblest class, situated in a mountainous district. The corporation appear to have scarcely exercised any of their rights, except that of returning members to parliament, and at present it seems totally extinct as a borough. Fairs are held on Whit-Monday, Nov. 12th, and Dec. 26th. Here is a chapel, which was formerly endowed by the charter of Chas. I. with 130 acres of land, for the maintenance of a chaplain, whose appointment was vested in the sovereign and burgesses, or, on their failing to appoint, the income from the endowment was to be paid to any minister officiating in the town. From the extinction of the corporation, the endowment is lost, but the service of the chapel is performed by the rector of Rathdrum, or his curate. There is a R. C. chapel, which is the parochial chapel of Rathdrum. The Royal chartered school was founded by Chas. I., who granted to the sovereign and burgesses 200 acres of arable land and 97 acres of mountain and bog, for the sole use of such schoolmaster as the deputy or other chief governor of Ireland should appoint to reside and teach in the borough. This endowment had been, for many years comparatively unavailing; a school was kept in a miserable cabin, and under an inefficient teacher; but a large and commodious school-house, with comfortable apartments for the master and his family, was recently built by the Board of Education, and there are now more than 100 children in the school. The income arising from the endowment, about £160 per annum, is received by the Board, who pay the master's salary, provide all school requisites, and keep the buildings in repair. Carysfort gives the titles of Earl and Baron, to the family of Proby.—See RATHDRUM.


CASHCARRIGAN, a village, in the parish of KILTUBRID, barony and county of LEITRIM, and province of CONNAUGHT,  $6\frac{3}{4}$  miles (N. E.) from Carrick-on-Shannon, on the road to Ballmamore; containing 18 houses and 94 inhabitants. It is a constabulary police station, and has a penny post to Carrick-on-Shannon, and a dispensary. Fairs are held on Feb. 1st, March

17th, May 1st and 28th, June 29th, Aug. 1st, Sept. 21st, Oct. 8th, Nov. 1st, and Dec. 21st.—See KILTUBRID.

CASHEL, a parish, in the barony of RATHCLINE, county of LONGFORD, and province of LEINSTER,  $4\frac{1}{2}$  miles (S.) from Lanesborough; containing 5087 inhabitants. This parish is situated on the river Shannon, and on the road from Lanesborough to Ballymahon, and contains 10,420 statute acres, as apportioned under the tithe act: the land is principally under tillage, but there is some marsh land and several thousand acres of bog in the northern and eastern parts of the parish. The substratum is limestone, of which there are some good quarries. The seats are Newpark, the residence of Capt. W. J. Davys, and a small seat belonging to Sir G. R. Fetherston, Bart., of Ardagh. The living is a vicarage, in the diocese of Ardagh, and in the patronage of the Archbishop of Tuam, as diocesan: the rectory is impropriate in Messrs. Armstrong, lessees of Lord Fauconberg: the tithes amount to £664. 13. 11., of which £443. 3. 2. is payable to the impropiators, and £221. 10. 9. to the incumbent. The church is a plain structure, with a square tower, built in 1816 by aid of a gift of £800 from the late Board of First Fruits. The glebe-house was erected in 1817, by aid of a gift of £400 and a loan of £400 from the same Board: the glebe consists of 35 acres. The R. C. parish is co-extensive with that of the Established Church; the chapel, at Newtown, is a handsome cruciform building, ornamented with minarets, and of recent erection; near it is a national school; and there are seven private schools in the parish, in which 220 boys and 154 girls receive instruction. Near the church are the ruins of an abbey, said to have been a dependency of the Augustinian abbey on Quaker island; they are covered with ivy, and a low arched doorway and lancet-shaped window still remain. At Cashel nearly the whole extent of Lough Ree is visible: this lake, of which the name signifies "the king of lakes," extends from Lanesborough to Athlone, and is nearly 20 miles in length, and in some parts 9 in breadth. A regatta generally takes place in August, which is attended by many pleasure-boats from Limerick. Its shores are studded with handsome residences, and it contains many picturesque islands, the largest of which are Hare Island (still thickly covered with its original woods, and on which Lord Castlemaine has a fishing-lodge), Inchmore, Inchturk, Inchboffin, All Saints' Island, Inisclothrann, or Quaker island, and Inchyana. Killenure, or the inner lake, is a picturesque portion of Lough Ree, branching eastward into the county of Westmeath, and containing Temple and Friars' islands, the former of which is the property of R. H. Temple, Esq., who has a neat lodge on it; the latter of G. Jones, Esq., who has also erected a lodge. In Inisclothrann, which is also called Seven Church island, and Quaker island, are the remains of seven churches. An abbey was founded here in 540, by St. Diarmuid Naoimh, or "the Just," which was pillaged by the men of Munster, in 1010, 1016, 1050, and 1087; in 1155 it was burnt, and in 1193 plundered by Gilbert de Nangle. The abbey of Inisclothrann, founded about 530, by St. Rioch, nephew of St. Patrick; and the abbey founded on the island of All Saints, by St. Kieran, in 544, were also ravaged by the men of Munster on the same occasions; and in 1089 all three were plundered and destroyed by Muirheartach O'Brien, aided by a



CASlarge fleet of Danes. It is said that a descendant of Sir Henry Dillon, of Drumrany, who came into Ireland with John, Earl of Morton, erected an abbey on the island of All Saints, probably on the site of the ancient abbey of St. Kieran, which was granted at the suppression to Sir Patrick Barn wall. Augustin Mac Graidin, who was a canon and died here in 1405, wrote the lives of the Irish Saints, and continued the annals of this abbey to his own time; the work is still preserved in the Bodleian Library at Oxford.



Seal.

CASHEL, a city (being the seat of an archbishoprick and diocese), borough, market, and post-town, in the barony of MIDDLE-THIRD, county of TIPPERARY, and province of MUNSTER, 12 miles (N. N. W.) from Clonmel, and 75 (S. W.) from Dublin; containing, within the corporate lands, 12,582 inhabitants, of which number, 6971 are in the city.

This place was the residence of the kings of Munster; and a synod was held in it by St. Patrick, St. Ailbe, and St. Declan, in the reign of?Engus, who, after his conversion to the Christian faith by St. Patrick, is said to have founded a church here. It is uncertain at what period Cashel first became the head of a bishoprick; indeed, its early history is involved in much obscurity, and has been a fertile source of hypothetical inquiry. Some writers assert that Cormac Mac-Culinan, King and Bishop of Cashel, who was killed in his retreat from battle in 908, either founded or restored the cathedral, by building on the rock of Cashel an edifice now called Cormac's chapel, one of the most interesting architectural remains in the kingdom; but its erection is, with greater probability, ascribed by others to Cormac Mac Carthy, the pious King of Desmond. In 990, this place was fortified by Brian Boru, who rebuilt thirteen royal houses and palaces in Munster, one of which is still pointed out at the corner of Old Chapel-lane, in this town. Until the year 1101, the buildings on the rock of Cashel were merely such as composed the *Dun*, or royal residence, or the *Carsoil*, or habitation on the rock of the kings of Munster; the cathedral probably occupied some other site. In that year, according to the Annals of Innisfallen, Murtoigh O'Brien convened a great Assembly of the clergy and people of Cashel, in which he assigned over to the bishops that "hitherto royal seat" of the kings of Munster, and dedicated it to God, St. Patrick, and St. Ailbe. The same annals record that, in 1127, Cormac Mac Carthy, King of Desmond, erected a church here (the chapel above noticed), called from him *Teampul Chormaic*, which in 1134 was consecrated by the archbishop and bishops of Munster, in the presence of the nobility and clergy. A new church was built in 1169, on the site of the present cathedral, by Donald O'Brien, King of Limerick, who endowed it with lands, and converted the church founded by Cormac into a chapel or chapter-house on the south side of the choir of the new edifice.

Hen. II., on landing at Waterford in 1172, marched to Cashel, where he received the homage of the above-named Donald O'Brien; and in November of that year

he summoned a general synod of the Irish clergy, which was also attended by those Irish lords who submitted to his sway, and at which Christian, Bishop of Lismore, the pope's legate, presided. This assembly acknowledged the sovereignty of Henry; and of the ordinances enacted by it, one exempted the persons of the clergy from the jurisdiction of civil courts in criminal cases, and their lands from all secular taxes; and another enjoined a perfect conformity of the church of Ireland with that of England. Henry, during his stay here, bestowed on the archbishop and chapter the city of Cashel, with a large tract of the adjoining country. After his departure, Richard Strongbow led an army to this place against the native princes of the west, and encamped here, awaiting the arrival of reinforcements from Dublin, which being defeated at Thurles, he was compelled to retreat precipitately to Waterford. In 1179 the town was burnt; after its restoration, Donat or Donchad O'Lonargan, who succeeded to the see in 1216, erected it into a borough. Hen. III., in 1228, remitted to Archbishop Marian and his successors the new town of Cashel, to be held of him and his heirs in free, pure, and perpetual alms, discharged from all exactions and secular services. Sir David le Latimer, seneschal to Archbishop Marian, founded an hospital for sick and infirm poor, in honour of St. Nicholas, which was afterwards given to a society of Cisterians introduced by Archbishop David Mac Carvill. In 1243 a Dominican friary was founded by Archbishop David Mac Kelly, which being destroyed by an accidental fire, was rebuilt by Archbishop Cantwell, who was constituted both patron and founder by an instrument dated at Limerick about the year 1480; and in 1250 Archbishop Hacket founded the Franciscan friary. Hore Abbey, called also "St. Mary's Abbey of the Rock of Cashel," was originally founded for Benedictines; but Archbishop Mac Carvill, having dreamt that the monks had made an attempt to cut off his head, forcibly dispossessed them of their house and lands, and gave the whole of their possessions to a body of Cisterian monks, whom he brought from the Abbey of Mellifont, in the county of Louth.

In 1316, on Palm-Sunday, Edward Bruce came hither with his army from Limerick, and proceeded to Nenagh; and in 1372 a parliament was held at this place. In 1495, during the baronial feuds, Gerald, Earl of Kildare, influenced by hostile feelings towards David Creaghe, then archbishop, set fire to the cathedral, and in the presence of the king subsequently defended this outrage, in answer to the accusations of his persecutors, on the ground that he would not have destroyed the building had he not thought that the archbishop was in it at the time. On the termination of the insurrection headed by the Earl of Tyrone, this place, with others, surrendered at discretion, in 1603, to the lord-deputy Mountjoy. Lord Inchiquin advanced against it from the siege of Cahir, in 1647: the inhabitants took refuge in their church on the rock, which was well fortified and garrisoned. Inchiquin proposed to leave them unmolested, on condition of their contributing £3000 and a month's pay for his army: this offer being rejected, he took the place by storm, with great slaughter both of the soldiery and citizens, among whom 20 of the R. C. clergy were involved; and after having secured the immense booty of which he obtained possession, dis-



persed his forces into garrison. In 1690 the adherents of King William who had been wounded in the attack on Limerick were hospitably received by the inhabitants of Cashel, whose humane attention induced the king, on the bridge of Golden, about four miles distant, to renew their charter by letter, which is still in the possession of the corporation.

The town is situated on the mail coach road from Dublin to Cork, about two miles from the river Suir, in a fine open country; it consists of one principal street, from which several others diverge irregularly, and contains 1059 houses. The inhabitants are very inadequately supplied with water, partly by pumps, which in summer afford only a scanty supply of hard water unfit for many culinary and domestic purposes, and partly with soft water conveyed by pipes from a distance of two miles. A small stream from the same source was brought into the town some years since, through the exertions of Archdeacon Cotton, at an expense of above £200, which was defrayed by subscription and an annual grant of £50 from the grand jury of the county, under the authority of an act of parliament called Lee's Act- but in a very short time it proved useless. Subsequently, W. B. Upton, Esq., an inhabitant, suggested a plan for bringing such a supply from a distance of 17 miles as would admit of the passage of boats also, by which turf from the bog of Allen, about 4½ miles distant, and coal from the Kille-naule collieries, about 14 miles distant, might be conveyed to the town: the estimated cost was £9000, to advance which sum an application was made to Government, but the plan failed in obtaining the sanction of Government, and no steps have been since taken towards accomplishing so desirable an object. The archbishop's palace was formerly situated at Gammas, about two miles distant: the present, which stands within the city and was erected about the middle of the last century, is a large and well-built mansion, with extensive gardens attached, from which the ruins of the cathedral on the rock appear strikingly grand and conspicuous. Attached to the palace is a building in which is deposited a library of nearly 9000 volumes, chiefly bequeathed by Archbishop Bolton in 1741, for the use of the clergy of the diocese, and preserved by the archbishop, but there is no special fund for its support; some of the clergy have of late contributed to its augmentation by subscriptions for the purchase of a few valuable modern works. The infantry barracks are a handsome range of building, occupying three sides of a quadrangle, and are adapted to the accommodation of one field officer, six other officers, and 146 non-commissioned officers and privates, with stabling for three horses and an hospital for 21 patients. The markets are on Wednesday and Saturday: the market-house, situated in the centre of the Main-street, is not now open for the use of the public, except for the purpose of weighing butter and other articles. Fairs are held on March 26th and Aug. 7th; and in 1826 a grant of a fair on the third Tuesday in every month was made to Richard Pennefather, Esq., with a court of pie-poudre. This is the residence of the chief magistrate of police (Capt. Nangle), and a chief constabulary police station for the district.


The town, as previously noticed, was erected into a borough about 1216, by Archbishop Donat, who gave burgage tenements to the burgesses, and is said to have

also conferred on them the same privileges as were enjoyed by the burgesses of Bristol, reserving to the see a yearly rent of 12*d.* out of each burgage. Archbishop Marian, in 1230, granted the town to the provost and twelve burgesses, except only the shambles, then situated behind the present shambles, and the great bake-house in John-Street, subsequently called Cunningham's Hall: he also granted them free pasture in all his lands (except meadows, corn, and manors), and empowered them to hold a hundred court and a court baron for hearing and determining pleas, reserving out of these grants only small chief-rents. Rich. II., in 1378, confirmed all the privileges of the corporation; and other charters, chiefly confirmatory, were granted by Archbishop Roland in 1557, and by Queen Elizabeth, in reward of their dutiful conduct, in 1584. Chas. I., in 1637, granted a new charter, ordaining that the town or borough should be called the "City of Cashel;" and two years after, another, which is now the governing charter. Jas. II. seized the franchises into his own hands, pursuant to a decree of the exchequer, and subsequently granted a charter which is now considered void: their ancient rights and privileges were restored to the corporation by King William, as before stated. In the "New Rules" of the 25th of Chas. II, for regulating corporations in Ireland, it was ordained that the appointment of the mayor, recorder, and town-clerk should be subject to the approbation of the lord-lieutenant and privy council. The corporation, under the style of the "Mayor, Aldermen, Bailiffs, Citizens, and Commons of the City of Cashel," consists of a mayor, aldermen (limited by the charter to 17 in. number), two bailiffs, and an unlimited number of commons, aided by a recorder, town-clerk, two serjeants-at-mace, a sword-bearer, and a crier; a treasurer is also appointed. The mayor is elected annually on June 29th, by the court of common hall, and is one of three persons nominated by the aldermen from among themselves, but the choice may be extended to the citizens and commons, at the discretion of the aldermen; he is sworn into office on Sept. 29th, and, with the concurrence of three aldermen, has power to appoint a deputy during illness or absence. The aldermen, on vacancies occurring, are chosen from among the freemen by the remaining aldermen, and hold office for life. The recorder, according to practice, is elected by the mayor and aldermen, but the charter gives the power to the entire body; he holds his office during good behaviour, and may appoint a deputy. The bailiffs, by the charter, are eligible from among the citizens, one by the mayor and aldermen and one by the corporation at large; according to practice they are elected annually on June 29th in the common hall from among the freemen, on the recommendation of the aldermen. The town-clerk is elected annually with the mayor and bailiffs; the sword-bearer is eligible by the whole body, and holds his office during good behaviour; and the serjeant-at-mace and the crier are appointed by the mayor. The freedom is obtained only by gift of the mayor and aldermen, who are the ruling body of the corporation, and have the entire management of its affairs. The city returned two members to the Irish parliament until the Union, since which it has sent one to the Imperial parliament. The right of election was vested solely in the corporation, but by the act of the 2nd of Wm, IV., cap. 88, has been ex-

tended to the £10 householders of an enlarged district, comprising an area of 3974 acres, which has been constituted the new electoral borough, and the limits of which are minutely described in the Appendix: the number of electors registered at the close of 1835 was 2,77, of whom 8 were freemen; the mayor is the returning officer.

The mayor, deputy mayor, and recorder are justices of the peace for the city of Cashel and the county of Tipperary; and they are judges of the Tholsel court, the attachments and other process of which are executed by the bailiffs. This court, which by the charter is to be held weekly, and of which Thursday is the court day, has jurisdiction (not exclusive) in causes not exceeding the amount of £20 late currency; arising within the ancient bounds of the city and its liberties; and suits may be commenced in it either by action or attachment, on affidavit made before the mayor or his deputy of the amount and cause of action. Very few causes are now tried in this court, attributable to the expense of the proceedings, and to the facility for recovering debts afforded by the assistant barrister's court. In addition to this jurisdiction, the charter gives it a further jurisdiction to the extent of 40s. in causes arising without the city and liberties; but this power is in some degree limited by the 36th of Geo. III., cap. 39, which requires that the cause of action shall have arisen, or that the defendant be resident, within the city and liberties. The charter granted a court baron to be held before the mayor every three weeks; and a court leet with view of frankpledge, to be held within a month after Easter and Michaelmas, before the mayor and recorder, or before one of them and the deputy of the other. Quarter sessions for the county are held here in January and July, and generally continue ten days; petty sessions for the division are held every Wednesday by the county magistrates; and similar sessions are held for the city, at which both the county and city magistrates preside. The county court-house and prison, erected in 1818, on the south side of the city fronting the green, form a neat and substantial pile of building of stone: the former is sufficiently adapted to the transaction of business; and the latter, to which the city magistrates also commit prisoners, contains eight cells, three day-rooms, and two airing-yards. The corporation estates comprise 2024 Irish acres, let on lease for 99 years to various tenants, and producing an income of about £220 per annum.

The first bishop of Cashel of whom any authentic notice occurs is Cormac Mac-Culinn, King of Munster, who, as was not uncommon at that period, exercised also spiritual jurisdiction over his subjects. He was descended from Engus, and succeeded to the throne of Munster and to the see of Cashel, in 901, but was killed on his retreat from battle in 908, and interred in the abbey of Castledermot, where he was educated. From this period till 1152 only four of his successors are noticed, who, with the exception of one, are all styled archbishops of Cashel. Donat O'Lonargan



*Arms of the Bishopric.*

who then succeeded to the bishoprick, received from Cardinal Paparo, the legate of Pope Eugene III., one of the four palls which had been sent by him to Ireland, and of which the other three were conferred on Gelasius of Armagh, Gregory of Dublin, and Edan of Tuam. During the prelacy of Donald O'Hullucan, who succeeded in 1158, a synod was held here by command of Hen. II., at which all the archbishops and bishops of Ireland, except the archbishop of Armagh, assisted, and at which Christian O'Conarchy, the pope's legate, and the bishop of Lismore presided. At this synod Henry received from the archbishops and bishops charters, with their seals appended, by which they confirmed the kingdom of Ireland to him and his heirs, and constituted them kings and lords of Ireland for ever; transcripts of these charters were sent by the king to Pope Alexander, who by his apostolical authority gave his confirmation to them. Pope Innocent III., in 1210, confirmed to Donat O'Lonargan II., who had been promoted to the see in 1206, all the revenues and possessions of the archbishoprick, and subjected to his metropolitan jurisdiction the cathedrals of the suffragan bishopricks of Limerick, Killaloe, Fennabore, Waterford, Ardmore, Lismore, Cloyne, Cork, Ross, Ardfert, and Emly. Donald O'Brien, King of Limerick, about the time of the English invasion, built a new cathedral church, and converted the structure previously existing into a chapel or chapter-house; he also made large grants of land to the see, which was further endowed by his son Donat, surnamed Carbrac, with other grants of land in Thomond, and with the islands of Sulleith and Kismacayl, all which grants were confirmed by King John in 1215. The see of Emly was united with the archbishoprick of Cashel by act of parliament in 1568, during the prelacy of James Mac-Caghwell, who succeeded to the dignity in 1567, and was the first archbishop of the united sees of Cashel and Emly. Miler Magrath, who was elevated to the united sees in 1570, was in high favour with Queen Elizabeth, from whom he held in commendam the sees of Lismore and Waterford, on his resignation of which he obtained a commendam of the two bishopricks of Killala and Achonry, in Connaught, which he held with the see of Cashel till his death. The grant of these sees appears to have been made to him and his heirs for ever, in the way of union to the see of Cashel. After the death of Archbishop Thomas Price, in 1684, the see remained vacant for a long period, during which the revenues were received by collectors appointed by the Crown, and distributed by Jas. II., among the Roman Catholic bishops, no successor being appointed till 1690, when Narcissus Marsh became archbishop. By the Church Temporalities act (3rd of Wm. IV.) it was specially provided that the see of Waterford and Lismore, then vacant by the death of Dr. Bourke, should be annexed to Cashel, which accordingly took place on the passing of that act, when the Temporalities of both dioceses, with the episcopal palace, became vested in the Ecclesiastical Commissioners.

*The archbishoprick, or ecclesiastical province, of Cashel* comprehends the eleven dioceses of Cashel, Emly, Limerick, Ardfert and Aghadoe, Waterford, Lismore, Cork, Ross, Cloyne, Killaloe, and Kilfenora. It contains a superficies of 3,439,750 acres, and comprises within its limits the whole of the civil province of Munster, parts of the county of Kilkenny, and King's

county, in the province of Leinster, and part of the county of Galway, in the province of Connaught. The archbishop is primate and metropolitan of Munster; he presides over the whole province, and exercises all episcopal jurisdiction within the united dioceses of Cashel, Emly, Waterford, and Lismore, and, in consequence of the union of the see of Limerick with the consolidated sees of Ardfert and Aghadoe, also of the sees of Cork, Ross, and Cloyne, and of those of Killaloe and Kilfenora, which are united to the sees of Clonfert and Kilmacduagh; three bishops only preside over the dioceses of the province, and are suffragan to the archbishop of Cashel. Under the provisions of the Church Temporalities act all archiepiscopal jurisdiction will cease on the next avoidance of the archbishoprick; Cashel, with the united dioceses of Emly, Waterford, and Lismore, will be made a bishoprick, and with the other sees of the province become suffragan to the archbishop of Dublin.

*The diocese of Cashel* comprehends the greater part of the county of Tipperary and small portions of the counties of Kilkenny and Limerick; it is 35 British miles in length and 29 in breadth, comprehending an estimated superficies of 278,000 acres, of which 600 are in Kilkenny, 850 in Limerick, and the remainder in the county of Tipperary. There are belonging to the archiepiscopal see, or united dioceses of Cashel and Emly, 20,046 1/2 statute acres; and the gross amount of its yearly revenue, including the prebends of Glankyne and Isertlaurence, on an average of three years, ending December, 1831, was by the Ecclesiastical Commissioners returned at £7354. 2. The chapter consists of a dean, precentor, chancellor, treasurer, and archdeacon, and the five prebendaries of Glankeen, Killaldriffe or Killaldry, Fennor, Newchapel, and Kilbragh; the prebend of Glankeen belongs to the archbishop in right of his see. The vicars choral are a separate corporate body, anciently consisting of eight, but now of five only; they are endowed with various lands and tithes, the former comprising 644 statute acres, and both let on lease at £690. 10. 7 1/4 per annum. The economy estate of the cathedral consists of the rectorial tithes of the parish of St. Patrick's Rock, and the interest of £1000 in the new three and a half per cent, stock, together with a small sum in the old 3 1/2 per cents., amounting to £399. 9. per annum. The diocese comprises 49 benefices, of which 22 are unions, and 27 single parishes or portions of parishes; three are in the gift of the Crown, three in lay patronage, and the remainder in the patronage of the archbishop. The total number of parishes or districts is 103, of which 92 are rectories and vicarages, and the remainder perpetual or impropriate curacies, or parishes without provision for the cure of souls. There are 31 churches, and two other buildings in which divine service is performed; and 27 glebe-houses.

In the R. C. divisions the archbishop of Cashel is primate and metropolitan of Munster; his dioceses are Cashel and Emly, to which the six bishopricks of Cloyne and Ross, Cork, Kerry, Killaloe, Limerick, and Waterford and Lismore, are stiffagan. The diocese of Kilfenora, which is united to Kilmacduagh, in the province of Connaught, is alternately suffragan to the archbishopricks of Cashel and Tuam. The united R. C. dioceses of Cashel and Emly comprise 47 parochial unions or districts, containing 88 chapels served by 46

parish priests and 63 coadjutors or curates. The parochial benefices of Thurles and Moykarky are held by the archbishop: the cathedral, situated in the town of Thurles, is a very fine structure. There are one Presbyterian and four other dissenting places of worship.

The city is comprised within the parishes of St. John the Baptist and St. Patrick's Rock; the former containing 5207, and the latter 9454, statute acres, as applotted under the tithe act. The living of St. John's is a rectory entire, united time immemorially to the entire rectory of Ballyclerihan and the rectory and vicarage of Coleman, together constituting the corps of the deanery of Cashel, in the diocese of Cashel, and in the patronage of the Crown. The tithes of the parish amount to £341. 5. 10., and of the union to £483. 9. 4.; the glebe comprises 100 acres at Deansgrove, and there is also a glebe of 11 acres in Ballyclerihan, but no deanery or glebe-house. Besides several tenements, the lands belonging to the dean comprise 203 1/2 acres, let on lease at a rent of £58 and annual renewal fines of £40; the gross annual revenue of the deanery, including tithes and lands, as returned by the Commissioners, amounts to £625. The church, erected on the site of a former edifice and completed in the year 1783, is a handsome and spacious structure of stone, with a lofty spire of good proportions, and serves both for the cathedral and the parochial church: the result of a survey made by Archbishop Agar having proved the old cathedral church to be incapable of restoration, the two were consolidated by act of council in 1749, and a portion of the economy fund of the cathedral was appropriated to the erection of this church, and lately towards keeping it in repair; and the Ecclesiastical Commissioners have also recently made a grant of £138. 18. 6. for repairing it. The living of St. Patrick's Rock is a rectory and vicarage, the rectory appropriate to the economy fund of the cathedral church, and the vicarage to, that of the vicars choral; the tithes amount to £701. 5. 9., of which £362. 5. 8. belongs to the former, and £339. 0. 1. to the latter. In the R. C. divisions the two parishes form the union or district called Cashel, which is the union or parish of the Dean. The chapel of St. John's, situated in Friar-street, is a spacious and elegant structure, now undergoing extensive alteration and repair, including the erection of a spire; it is faced with hewn stone, and, when completed, will be very ornamental to the city. Behind it is a convent of nuns of the order of the Presentation; and there is another chapel at Rosegreen, in the parish of St. Patrick's Rock. There is a place of worship for Wesleyan Methodists, a neat building situated in the Main-street, and erected by subscription on a site granted at a nominal rent by W. Pennefather, Esq., in which part of the old prison built by Edw. I. was incorporated; it was opened for divine service on the 2nd of July, 1833. At the entrance to the city from Dublin are the buildings of the charter school, founded in 1751, and towards the support of which Archbishop Price contributed £50 per annum during his lifetime, and at his death bequeathed £300; it was also endowed with £600 by Archbishop Palliser, and, in 1746, with a lease for 99 years of 27 acres of land by the corporation: for many years 83 boys were supported and educated in this establishment, but since the withdrawal of parliamentary aid from the society at Dublin, the school has been discontinued. A paro-

chial school is supported by annual grants of £21 from the archbishop and £10 late currency from the dean, in addition to which the dean and chapter provide a school-house and books. A national school was established by the late Rev. Dr. Wright, parish priest, which is aided by a grant of £25 per ann. from the Board of Education, and by collections at the Roman Catholic chapel: the school-house is a good slated building erected by Dr. Wright at an expense of £332. A national school is also conducted by the Presentation nuns, and is aided by an annual grant of £32 from the Board, and a donation of £60 per annum from the parish priest: there is also a Sunday school well attended. The total number of children on the books of the day schools, which are in the parish of St. John, is 584, of whom 206 are boys and 378 girls; and in the different private pay schools there are, in the same parish, 400 boys and 180 girls, and in that of St. Patrick's Rock, 65 boys and 55 girls. The county infirmary is a handsome and commodious "building, situated on the green: it contains 40 beds, and is now being enlarged for the reception of a greater number of patients: in 1835, the number admitted into the house was 325, and of out-patients 4386; the total expenditure for that year amounted to £1043. 14. 9½. A charitable loan society has been recently established for advancing sums of money on security to necessitous tradesmen, who repay it by weekly instalments in the proportion of one shilling in the guinea.

The principal gentlemen's seats in the immediate vicinity are Newpark, the residence of M. Pennefather, Esq., D. L.; Richmond, of R. Butler H. Lowe, Esq., D. L.; Longfield, of R. Long, Esq., D. L.; Rockview, of S. Cooper, Esq.; Dualla, of J. Scully, Esq.; Ballinamona, of W. Murphy, Esq.; Deer Park, of J. Hare, Esq.; and Race-Course Lodge, of Avary Jordan, Esq. The rock of Cashel is an extraordinary mass rising on every side with a precipitous and rugged elevation, and consisting of concentric strata of limestone; the remains of the ancient structures by which it is crowned have an imposing and highly romantic appearance. Among these, *Carmac's chapel*, standing in a line parallel with the south side of the choir of the cathedral, is one of the best-preserved buildings of that age in the kingdom; the walls and roof are of stone, the latter finely groined. The entrance doorway is a Norman arch richly moulded and ornamented with zig-zag and bead-work; above it is a device in bas relief of a centaur shooting at an animal with a bow and arrow; the groining of the roof springs from low pillars with capitals variously ornamented. At the eastern end is a large recess, separated from the western part by a circular arch highly enriched and ornamented with grotesque heads of men and animals: within this recess is another of smaller dimensions, probably intended for the altar. The walls of each portion of the building are relieved with blank arches, and the pilasters from which they spring have been richly ornamented with various devices. A window has been recently opened by the Rev. Archdeacon Cotton, which has rendered visible some very ancient painting in fresco in the recesses of the walls; fourteen stone figures, representing the twelve Apostles and others, have also been discovered. The exterior walls of the chapel are, on the south side, ornamented with blank arches supported by pillars with

grotesque heads; and attached to the building is a square tower, strengthened with bands of masonry and similarly ornamented. *The ancient cathedral*, now in ruins, was a spacious cruciform structure, with a central tower supported on pointed arches, and generally in the early English style of architecture; it is in several parts embattled, and with other features of a military character presents a venerable and singularly picturesque appearance. But it is more striking as a grand and well broken mass, than remarkable either for the elegance or richness of its details. The only monument worthy of notice is that of Archbishop Magrath, who is represented in a recumbent posture; it bears the date 1621, and was erected by himself about one year before his death. On the south side of the cathedral is the vicars' hall; and at the eastern angle of the north transept is an ancient round tower, in a very perfect state of preservation, its stone roof being still entire; the several stages were lighted by windows, of which the ledges are still remaining; the original doorway has been walled up, and another opened leading into the cathedral. The Dominican friary, situated in Moorlane, was, after its dissolution, granted in perpetuity by Henry VIII. to Walter Fleming, *in capite*, at the annual rent of 2s. 6d.: this was one of the noblest buildings of the order in Ireland, and considerable remains of its spacious cruciform church may yet be seen between the rock and the Main-street. At a short distance from the town are the remains of Hore abbey, which are noticed in the description of the parish of that name. At the back of Friar-street formerly were the remains of the Franciscan monastery, the site of which is partly occupied by the R. C. chapel; after its dissolution it was granted, in the 31st of Hen. VIII., to Edmund Butler, Archbishop of Cashel, to be held by him *in capite* at an annual rent of 2s. 10d. On the ascent to the cathedral is a stone, on which, according to tradition, the Kings of Munster were annually inaugurated. This place gives the titles of Viscount and Earl to the family of Moore, Earls of Mountcashel.

CASTLANE.—See WHITECHURCH.

CASTLEBAR, a market and post-town, and a parish (formerly a parliamentary borough), in the barony of CARRA, county of MAYO, and province of CONNAUGHT, 44 miles (S. W.) from Sligo, and 125¼ (W. by N.) from Dublin; containing 11,805 inhabitants, of which number, 6373 are in the town. This place owes its rise and importance to the ancestor of its present proprietor, Sir John Bingham, who, in 1609, obtained for it the grant of a market and fair. In 1613, Jas. I. granted the inhabitants a charter of incorporation, under which the government of the town was vested in a portreeve, fifteen free burgesses and a commonalty, with power to hold a court of record every Monday for the recovery of debts not exceeding five marks. The charter also conferred upon the portreeve and free burgesses the right of returning two members to the Irish parliament; and in 1620, the inhabitants received a grant of a second annual fair. After the quelling of the disturbances of 1798, in the autumn of that year the French, under the command of Gen. Humbert, having landed in the bay of Kilcummin on the 22nd of August, made themselves masters of that town, and proceeded to Ballina, of which they took possession on the 24th. On the following day, Gen. Hutchinson arrived at this place from Galway, and

being joined on the evening of the 26th by Lieut.-Gen. Lake, every disposition was made for the reception of the invaders, who, after an obstinate contest, made themselves masters of the town, of which they kept possession for some days; but learning that the Marquess Cornwallis was approaching with his army, Gen. Humbert abandoned the place, and retreated with his forces towards Sligo.

The town is situated on the river of Castlebar, which has its source in Lough Lanark, and on the mail coach road from Ballinasloe to Westport: it consists of one principal street nearly a mile in length, from which diverge several smaller streets and lanes; and in 1831 contained 909 houses, some of the best of which are built round the green, which forms a pleasant promenade; the streets are paved and kept in repair at the expense of the county. The barracks, a fine range of building recently erected, and commodiously adapted for artillery and infantry, are arranged for 60 men of the former, and for 24 officers and 565 non-commissioned officers and privates of the latter. The linen manufacture, which was formerly much more extensive, is still carried on here; and a considerable quantity of linen and linen yarn is sold in the linen-hall, a neat building at the entrance of the town from Ballina. There are a tobacco and snuff and a soap and candle manufactory, a brewery, and a tannery; and the general trade of the town, with the exception only of the linen trade, is gradually improving. The market is on Saturday; and fairs are held on May 11th, July 9th, Sept. 16th, and Nov. 18th. A branch of the Agricultural and Commercial Bank of Ireland has been established in the town, in which are also a chief constabulary and a revenue police station. Under the charter of Jas. I. the corporation continued to return two members to the Irish parliament till the Union, when the borough was disfranchised, and the sum of £15,000 awarded as compensation was paid to Richard, Earl of Lucan. From that period till 1824 the corporation occasionally elected officers, but exercised little or no magisterial jurisdiction; for the last ten years it has been virtually extinct; and the court of record has been consequently discontinued. The assizes for the county are held here, and also the quarter sessions in January and October; petty sessions are also held every Saturday. The court-house is an extensive and well-arranged building. The new county gaol, situated at the southern extremity of the town, is a spacious and handsome building with a castellated front, erected in 1834, at an expense of £23,000: the arrangement is on the radiating principle, with the governor's house in the centre; it is well adapted for due classification, and contains 140 cells, with day and work rooms and airing-yards, in one of which is a treadmill applied to the raising of water; in the upper part of the governor's house is the chapel, accessible to the prisoners by corridors communicating with it by neat iron bridges; the female prisoners are divided into two classes, under the care of a matron and assistant, and an excellent school has been established; the average number of prisoners (which in 1835 was 181) will allow a separate cell to each at night, and during the day they are employed chiefly in breaking stones. The total expense for 1835 was £2083. 1. 3½.

The parish, which is also called Aglish, comprises 13,342 statute acres, as applotted under the tithe act;

about 1400 are bog and waste, and the remainder arable and pasture. The lands are principally under tillage; the soil is good, and the system of agriculture much improved. The surrounding scenery is beautifully picturesque and finely varied, terminating in a distant view of the mountains by which the landscape is nearly surrounded. Castlebar, the seat of the Earl of Lucan, is romantically situated on the brow of a steep eminence overhanging the river, and attached to it is an extensive and well-wooded demesne, affording a pleasant promenade to the inhabitants of the town. The other seats are Spencer Park, that of Major O'Malley, D. L.; Mount Gordon, of Patrick Boyd, Esq; Ballynew, of the Rev. H. Pasley, J. P.; and Rocklands, of John C. Larminie, Esq. Many of the inhabitants are employed in quarrying excellent limestone used for building; and turf is carried by water for several miles to the town through the lake and the Castlebar river. A manorial court, at which debts to any amount were recoverable, was formerly held by a seneschal appointed by Lord Lucan; it has been discontinued for some years, but is about to be revived. The living is a rectory and vicarage, in the diocese of Tuam, united by act of parliament, in 1711, to the rectories and vicarages of Breafoy, Turlough, and Kildecamoge, and the vicarage of Islandedin, forming the union of Castlebar, in the patronage of the Archbishop. The church, a handsome structure in the later English style, with a lofty square embattled tower, was erected in 1828, by aid of a gift of £2000 from the late Board of First Fruits; there is also a church in the parish of Turlough. There is no glebe-house: the glebe of the union comprises four acres; and the tithes of the parish amount to £190. In the R. C. divisions the parish is the head of a union or district, including also Ballyhane and Breafoy, and comprising two chapels, at Castlebar and Ballyhane; the former is a spacious slated edifice. There is a place of worship for Wesleyan Methodists. A handsome building has been erected in the town for the parochial school, at an expense of £220, of which £90 was granted from the rector's school funds; the rector principally supports the boys' school, and contributes also to that of the girls, and both are aided by local subscriptions. At Castlebar and Clonkeen are national schools, to one of which Lord Lucan gives an annual donation of £10. In these schools are about 370 boys and 300 girls; and there are also eight pay schools, in which are about 200 boys and 70 girls. The county infirmary, a large building, is situated at the south end of the town; there are also a dispensary for the barony of Carra, and one for the town. At the head of Lough Lanark, near the town, is an ancient burial-place, commanding a fine view of the distant mountains; and on the other side of the lake are the ruins of a fortified residence. The Earl of Lucan enjoys the inferior title of Baron Lucan, of Castlebar.

CASTLE-BELLINGHAM, a post-town, in the parish of GERNONSTOWN, barony of ARDEE, county of LOUTH, and province of LEINSTER, 6 miles (S. E.) from Dundalk, and 34 (N. by W.) from Dublin; containing 115 houses and 611 inhabitants. This town, which is situated on the river Glyde, and on the mail coach road from Dublin to Belfast, takes its name from a castle belonging to the Bellingham family, which was burnt by the forces of Jas. II. in their retreat before the army of King William, previously to the battle of the

Boyne. The neighbourhood is embellished with several handsome seats, of which those of Lady Bellingham, Miss Bellingham, Major Sweeny, and Mrs. Filgate are the chief. An extensive brewery, in which the celebrated Castle-Bellingham ale is made, and a large malt-house, both belonging to J. Woolsey, Esq., give employment to about 70 persons. Fairs are held 011 Easter-Tuesday and Oct. 10th, for cattle, linen, &c. Here is a constabulary police station. The parish church, remarkable for its neatness, is situated in the town, and contains a fine font and some handsome monuments—There is a school supported by subscriptions; and a dispensary. Near the church, and at the entrance to the castle demesne, some neat cottages in the Elizabethan style have been erected for four widows, and endowed with £64 per ann., in 1826, by Sir W. Bellingham, Bart. There are some remains of the ancient castle near the river 3 and in a small bog adjoining, several perfect heads, with part of the horns, of the elk or moose deer have been found.—See GERNONSTOWN and GREENMOTJKT.

CASTLE-BLAKENEY, called also GALLAGH, or KILLASOLAN, a post-town and parish, partly in the barony of KILCONNELL, but chiefly in that of TYAQUIN, county of GALWAY, and province of CONNAUGHT, 25 miles (E. N. E.) from Galway, and 86 (W.) from Dublin; containing 4305 inhabitants. This parish is situated on the road from Ballinasloe to Tuam, and comprises about 3000 acres of arable and pasture land, and 1000 of waste land and bog. The principal seats are Castle Ffrench, that of Lord Ffrench; Caltra Lodge, of P. J. Joyce, Esq.; Caltra House, of J. Kelly, Esq., J. P.; Cruise Lawn, of W. Cruise, Esq.; Greenville, of P. Cruise, Esq.; and Tycooly, of C. J. O'Kelly, Esq., J.P. Here are two mills for grinding oatmeal, and limestone is abundant. There is a constabulary police station, and fairs are held in the town on Jan. 2nd, March 17th, Whit-Tuesday, July 26th, and Oct. 2nd; fairs are also held at Caltra, in this parish, *which see*. The living is a rectory, in the diocese of Elphin, and in the alternate patronage of the Crown and the Bishop: the tithes amount to £300. The church is a neat building, erected by a gift of £200, and a loan of £200, in 1812, from the late Board of First Fruits. There is a glebe-house with a glebe of 80 acres and two detached glebes of four acres. The R. C. parish is co-extensive with that of the Established Church, and is also called Caltra, from the chapel being situated there, which is about to be rebuilt. A school is aided by annual donations from the Archbishop of Tuam and Mr. and Mrs. Blakeney; and there are a school aided by Lord Clonbrock, and another by Lord Ffrench. About 200 boys and 160 girls are taught in these schools, and about 50 boys and 30 girls attend a hedge school.

CASTLE-BLAYNEY, a market and post-town, in the parish of MUCKNOE, barony of CREMOHNE, county of MONAGHAN; and province of ULSTER, 11 miles (S.E.byE.) from Monaghan, and 49 (N. N. W.) from Dublin; containing 1828 inhabitants. It derives its name and origin from Sir Edward Blayney, governor of the county of Monaghan in the reign of Jas. L., who, in consideration of the dependence of his garrison at Monaghan and Newry for a supply of provisions, which was rendered precarious by the hostility of the intervening country, received a grant of two ballybetaghs of land here, on

condition of his erecting a fort between Monaghan and Newry; Castle-Blayney was accordingly erected, as a secure halting-place for the royal troops, and Sir Edward received this extensive estate, which his descendants still enjoy. The collection of habitations formed in the vicinity never, however, assumed the appearance of a town until the establishment of the linen market, and the rebuilding of the houses 'with stone, in the latter part of the last century, by the late noble proprietor. It is situated on the mail coach road from Dublin to Londonderry, and comprises 341 houses; is lighted by subscription, and has a respectable appearance. It consists of three streets meeting in the market-place, which is of a triangular form; and in the centre, on an elevated spot commanding every avenue, is the market-house, a very neat and ornamental building, with a spacious room on the second story, and a neat bell turret above the roof. Near the market-house are convenient shambles. The manufacture of linen, though not so extensive as formerly, furnishes employment to many persons in the surrounding districts; and there are three tanyards in the town. The principal market is on Wednesday, when considerable quantities of yarn and flax are sold: there are also markets for corn and butter on Tuesday and Friday; and fairs for live stock are held on the first Wednesday in every month. Here is a constabulary police station; also a neat sessions'-house, in which the quarter sessions for the county are held four times in the year, and petty sessions every alternate week; and a county bridewell, ■which affords the necessary accommodation for the classification of prisoners. The mansion of Castle Blayney, the seat of Lord Blayney, is closely adjoining, and is encompassed by a demesne of great extent and beauty, which includes the Lake of Mucknoe and some fine woodland scenery: it is a handsome modern edifice, built near the site of the old castle. The ruins of an ancient fortress in Cornero wood, on the shore of the lake, are also within the demesne. The parish church of Mucknoe is in the town; it is very neat, with a handsome spire, and the interior has been comfortably fitted up by Lord Blayney, who has also planted the churchyard with trees and evergreens. There are also places of worship for Roman Catholics, Presbyterians, and Wesleyan Methodists. The parochial school, situated here, has an average attendance of 35 children; and there is a school for girls, supported by Lady Blayney, with an average attendance of 70 children. Here is also a fever hospital.—See CLONTTBUET and MUCKNOE.

CASTLEBRACK, a parish, in the barony of TINNEHINCH, QUEEN'S county, and province of LEINSTER, 6 miles (W.N.W.) from Portarlinton; containing 1855 inhabitants. This parish, which is situated in the north-east angle of the county, where it joins King's county, and on the river Oweness, derives its name from the castle, now in ruins, which was built by the Dunne family and was formerly a strong place surrounded by a moat. Fairs are held on May 16th and Aug. 12th. It is a vicarage, in the diocese of Kildare, and is part of the union of Rosinallis or Oregan; the rectory is impropriate in Gen. Dunne. The tithes amount to £210.2.6., of which £140. 1. 8. is payable to the impropriator, and the remainder to the vicar. In the R. C. divisions it forms part of the union or district of Mountmellick; the chadel is on the otwnland of Clonaghedor, where

there is a national school, in which are about 30 boys and 40 girls, and a hedge school, in which are about 30 boys and 20 girls.

CASTLEBRIDGE, a village, partly in the parish of TICKILLEN, partly in ARDCOLME, but chiefly in ARDCAVAN, barony of SHELAMER, county of WEXFORD, and province of LEINSTER, 2½-miles (N.) from Wexford; containing 416 inhabitants. This place, which derives its name from the ancient castle that formerly stood here, is situated on the north side of Wexford harbour, at the confluence of the Castlebridge river with the river Sow, and on the road from Wexford to Oulart, at the junction of the parishes of Ardcavan, Ardcolum, and the detached part of Tickillen. It consists of a few neat dwellings on both sides of the Castlebridge river, and is chiefly remarkable for its extensive trade in corn, for which its situation, commanding the whole extent of county to the south of Arklow, and its proximity to Wexford, are peculiarly favourable. Nearly the whole produce of that district is, in order to avoid the tolls at Wexford bridge, deposited in this village, where are very extensive stores, mills, and malt-houses belonging to Mr. Patrick Breen, from which a canal was cut by his predecessor, in 1810, opening a communication with the river Slaney. The stores are capable of containing about 40,000 barrels of corn, and about 65,000 barrels are exported annually. It is sent by boats of 15 or 20 tons' burden to Wexford harbour, where it is shipped, without any extra charge, on board the vessels that convey it to the various channel ports between Glasgow and London. About 3000 barrels of malt are also made here annually. Fairs have been long held on April 11th and Dec. 26th, and two others have been lately established and are held on June 10th and Sept. 25th. A constabulary police force is stationed here. The parish church of Ardcolum, built on the site of the ancient castle, is in that part of the village which is in the parish of Ardcavan, and the Ecclesiastical Commissioners have recently granted £310, 18. 6. for its repair. The R. C. chapel for the union or district of Castlebridge, which includes the parishes of Ardcavan, Ardcolum, St. Margaret, St. Nicholas, Skreen, and part of Killesk, is also in the village, where a residence is about to be built for the parish priest. A large school for children of both sexes is in course of erection by subscription; and a branch of the Skreen and Ardcolum dispensary has been established here.

CASTLEBUOY, or ST. JOHNSTOWN, an extra-parochial liberty, in the barony of ARDES, county of DOWN, and province of ULSTER, 3 miles (N.E.) from Portaferry; containing 744 inhabitants. This place is situated on Cloghy bay, and, according to the Ordnance survey, comprises 1358¼ statute acres. A commandery or preceptory of St. John the Baptist of Jerusalem, dependent on the priory of Kilmainham, was founded here by Hugh de Lacy, in 1189, which continued till the commencement of the fifteenth century; the building is now in ruins, and the family of Echlin possesses several townlands in freehold which have always enjoyed exemption from tithe and church cess, and also a manor which belonged to the commandery, the court of which is now held once in three weeks. The manor is called Cloghy, and the court has jurisdiction over the liberty of Castlebuoy, the parishes of Slanes and Ballytrustin, and part of Witter, and any

sum not exceeding £5 is recoverable in it, either by attachment or civil bill process. The lofty tower of the castle and ruins of the church are situated in one of the most secluded and fertile vales in the Ardes. On a chain of rock in the channel, three miles east from the shore, is the South Rock or Kilwarlin light-house. There is a private school, in which are about 70 boys and 60 girls.

CASTLE-CAULFIELD, a village, in the parish of DONAGHMORE, barony of DUNGANNON, county of TYRONE, and province of ULSTER, 3 miles (W.) from Dungannon; containing 212 inhabitants. This town was founded by Sir Toby Caulfield, afterwards Lord Charlemont, to whom Jas. I. granted the lands called Ballydonnell, or the town of O'Donnell, in 1610. Sir Toby, in 1614, began building a mansion-house in the Elizabethan style, which afterwards acquired the name of Castle-Caulfield, and around which he located 41 British families, and mustered 30 men at arms. The second Lord Charlemont added a large gatehouse with towers, and a keep or donjon. In Pynnar's Survey it is described as "the fairest house in all these parts;" it is now a stately ruin, the gables and clustered chimneys producing a fine effect. The village is situated in a fertile valley, on the road from Dungannon to Omagh, and consists of one small street containing about 50 houses; the inhabitants are generally engaged in agriculture and the weaving of linen; a daily penny post to Dungannon has been established. Limestone and coal are found in the neighbourhood; and fairs, held on the second Monday in every month, for the sale of live stock, are numerous attended. • A court for the manor of Castle-Caulfield is held by the seneschal; and petty sessions are held every alternate Saturday. Besides Castle-Caulfield, the seat of the Earl of Charlemont, here are several elegant houses, enumerated in the article on Donaghmore, *which see*. The parish church is in this village, and was built in 1685: it is a large and handsome edifice, in the Grecian style of architecture, except the south windows, which are in the later English style, and were brought from the old church of Donaghmore, which was destroyed in the war of 1641. A neat mural monument, in memory of the Rev. G. Walker, was erected on the south side of the altar, by his widow, in 1703. This distinguished man, while residing here in 1688, raised a regiment of infantry at his own expense, to act against the adherents of Jas. II., and proceeded to Londonderry, in the defence of which he had the principal share, and subsequently, on the death of Major Baker, became sole governor of the city. After the siege was raised, he resigned the command of the garrison, came to England, where he was most graciously received by their Majesties, and in Nov., 1689, received the thanks of the House of Commons, having just before published an account of the siege. A letter, written by Archbishop Tillotson, is extant, in which he says, "the king, besides his first bounty to Mr. Walker, hath made him bishop of Londonderry, that so he may receive the reward of that great service in the place where he did it." He returned to Ireland with King William, and having resolved to serve a campaign before he took possession of his bishoprick, was killed at the head of his regiment at the battle of the Boyne, on the 1st of July, 1690. In the village is a chapel belonging to the Seceding Synod, of the first

class. Near the church is the male and female parochial school, capable of accommodating 300 children; it is endowed with two acres of land and £5 per annum from the rector, and was built in 1823 at an expense of £253, with apartments for the master and mistress. The ruins of the castle, and a very large and perfect fort near Parkanour, are the only vestiges of antiquity; but tradition points out the site of a friary, near the latter, although no remains are visible.

CASTLECOMER, a market and post-town, and a parish, in the barony of FASSADINING, county of KILKENNY, and province of LEINSTER;  $9\frac{1}{2}$  miles (N.) from Kilkenny, and 46 (S. W.) from Dublin; containing 13,242 inhabitants, of which number, 2436 are in the town. This town is situated on the river Deen, and on the road from Kilkenny, by Athy, to Dublin. It suffered greatly in the disturbances of 1798, from the violence of a party of the insurgents, by whom a considerable portion of the town was destroyed. It was, however, soon restored, and at present consists of one wide main street and several smaller, containing, in 1831, 455 houses, chiefly inhabited by persons engaged in the extensive collieries in the parish and neighbourhood. The infantry barracks, a neat range of buildings, are adapted for 8 officers and 126 non-commissioned officers and privates, with suitable offices. The market is chiefly for provisions, and some neat shambles have been erected. Fairs are held on March 27th, May 3rd, June 21st, Aug. 10th, Sept. 14th, Oct. 28th, and Dec. 14th. A constabulary police force is stationed here; the quarter sessions for the county once in the year (in June), and petty sessions every Friday, are held in the town; and a court for the recovery of small debts is held by the seneschal of the manor.

The parish comprises 21,708 statute acres, and contains the principal portion of the extensive coal field of the district. The coal is of the kind commonly called Kilkenny coal, which, containing no bitumen, burns without blaze or smoke; the larger pieces alone are applied to domestic purposes, the smaller fragments being chiefly used for burning lime. These collieries have been worked for more than a century: the regular strata were first discovered in digging for iron-ore in that part of the territory of Ida which belonged to the Brenans, and which was purchased from that sept, in the reign of Chas. I., by Sir Christopher Wandesford, and erected into a lordship by charter of the same monarch. Its extent at that time was estimated at 13,400 plantation acres; and the father of the last Lord Wandesford was the first who worked the pits to any advantage. The principal workings are all between the small river Deen, which flows by the town, and the hills to the east and north-east, extending towards Donane. The substratum on which the coal rests is remarkable for withstanding the agency of fire, and has been used with great success in the making of fire-bricks; the depth of the pits varies from 31 to 39 yards. The chief property in these mines was vested in the Wandesford family, to whom this place gave the title of Earl, now extinct, and whose representative, the Hon. Charles Butler Wandesford, brother of the Marquess of Ormonde, inherited in right of his mother, the sister of the late Lord Wandesford, and has a handsome modern residence adjoining the town. A great portion of the coal is conveyed through the southern counties

by the rivers Suir and Barrow, and by the Grand Canal to Dublin. There are also some collieries at Pherodagh, or Firoda, about a mile and a half to the north-west of Castlecomer, from which a fine black glossy culm is raised with greater facility than from the mines here. There are a bleach-green and a grist-mill in the parish.

The living is a rectory and vicarage, in the diocese of Ossory, and in the patronage of the Crown: the tithes amount to £969. 4. 7½. The church, situated in the town, is a neat edifice with a tower; and there is a chapel of ease at Mooneenroe, in the collieries, built by subscription aided by a grant from the late Board of First Fruits, in 1818. Lectures on religious subjects are delivered also in the school-rooms adjoining the church and chapel of ease. The glebe-house was built by aid of a gift of £100 and a loan of £1500 from the same Board, in 1819. In the R. C. divisions the parish forms part of the three several unions or districts of Castlecomer, Clough, and Muckalee, the first of which comprises about one-half of it: there are four chapels belonging to these unions, one of which is in the town. There is also a place of worship for Wesleyan Methodists. Near the R. C. chapel is a convent, and adjoining it a school under the care of the nuns. The schools adjoining the parish church and chapel of ease are supported by an annual donation of £100 from the Hon. C. B. Wandesford, and £34 from the rector; an infants' school is also supported by subscription. In these schools about 380 children receive gratuitous instruction; and there are also eight pay schools, in which are about 330 children, and three Sunday schools. A dispensary was erected by the Countess of Ormonde, and an auxiliary branch of the Hibernian Bible Society has been established in the town.

CASTLE-CONNEL, or STRADBALLY, a post-town and parish, partly in the barony of OWNEY and ARRA, county of TIPPERARY, and partly in that of CLANWILLIAM, county of LIMERICK, but chiefly in the county of the city of LIMERICK, and province of MUNSTER,  $5\frac{3}{4}$  miles (N. E.) from Limerick, and 88 (S. W. by W.) from Dublin; containing 5616 inhabitants, of which number, 1313 are in the town. This place, which was anciently called *Carrig-Cnuil*, derives its name from an ancient fortress, originally a seat of the O'Briens, Kings of Thomond, and in which a grandson of Brian Boroihme is said to have been treacherously murdered by the reigning prince. At the period of the English invasion this was a fortress of some eminence. In 1199 King John granted five knights fees to William de Burgh, a baron of the family of Fitz-Aldelm, in which was included this parish, with a condition that he should erect a castle therein. This and the adjoining parishes were the first places in Limerick of which the English obtained possession. In 1578 Queen Elizabeth wrote letters of condolence to William de Burgh for the loss of his eldest son, who was slain in a skirmish with the Earl of Desmond, and the same year created him Baron of Castle-Connell, and gave him a yearly pension of 100 marks. In the war of 1641 Lord Castle-Connell forfeited his estate and title, which were restored on the accession of Jas. II.; the title became extinct in 1691, but the estate continues in the De Burgh family. In 1651 a strong garrison was placed in the castle by Gen. Ireton, while on his march to blockade Limerick. It was strongly garrisoned by the troops of Jas. II. In



1690, but on the 12th of August, in that year, was surrendered at discretion by Capt. Barnwell to Brigadier Steuart. On the retreat of the English army, it was again garrisoned by James's troops, which in the following year defended it for two days against the Prince of Hesse Darmstadt, and after its surrender it was blown up by order of Gen. De Ginkell.

The town, which is pleasantly situated on the eastern bank of the Shannon, which separates Limerick from Clare, lies a mile and a half west of the Dublin road, and in 1831 contained 178 houses, many of which are handsome villas and cottages of modern erection. It is resorted to during the summer, for the benefit of its spa, the waters of which resemble those of Spa in Germany. The soil around it is of a calcareous nature, and the sediment of the water has been successfully applied for the cure of ulcers, while the waters have proved very efficacious in scorbutic affections, bilious complaints, obstructions in the liver, jaundice, and worms; they are a strong chalybeate, having a mixture of absorbent earth and marine salt. Treatises have been written on their nature, and many persons are stated to have been cured by them, after ineffectually trying the continental spas. The waters rise from between limestone and basalt, filtering through a thin layer of blue unctuous earth, and yielding a constant supply. The spring is enclosed in a mean building, and the surplus water flows into the Shannon. There are two good hotels and a number of commodious lodging-houses in the town; a coach runs daily to Limerick, and there is a daily post. A constabulary police force has been stationed here, and petty sessions are held every alternate Monday. There is a patent for fairs on Easter-Monday, June 1st, July 16th, and Oct. 4th, of which only the first is now held.

The parish comprises 5850 statute acres, as apportioned under the tithe act, about three-fourths of which are arable and pasture land, and the remainder is common pasture and reclaimable bog on the bank of the Shannon: it contains also a large undefined portion of the bog of Allen. The lands are principally under tillage; the soil is fertile, and the system of agriculture rapidly improving by the introduction of green crops; limestone is abundant. The bulk of the inhabitants are agriculturists, or dependent on the visitors to the spa; but many obtain employment in cutting turf and conveying it to Limerick, particularly for its large distillery; River Lawn, a mile below the town, is an extensive bleach-green and mill; and at Annacotty, near Mount Shannon, one of the first paper-mills established in Ireland was erected by Mr. Joseph Sexton. The parish is connected with the county of Clare by an ancient structure called O'Brien's Bridge, originally built by one of the royal line of Thomond, and in later times often strongly contested by the various parties who strove to obtain possession either of the important fortress of Castle-Connel, or the wealthy city of Limerick. It was partially destroyed by the Earl of Ormonde, in 1556, but was soon afterwards restored. The Shannon is not navigable here until within about a mile of the bridge, where the canal from the Clare side joins the river, there being many shoals, rocks, and cascades in its channel. It abounds with trout and salmon, of which latter there is a valuable fishery at the waterfall called the Leap. The falls here are numerous, there

being a descent of 50 feet in less than three miles, and add greatly to the beauty of the scenery, which is embellished with the mansions and parks of the neighbouring gentry, and the ruins of three ancient castles, that of Castle-Connel being in the parish, and those of Newcastle and Castle-Troy being distinctly visible from its higher parts, while the Keeper mountains form a noble background on the north-east. The climate is good, the air remarkably pure, and great improvements have recently been made by reclaiming bog, &c., particularly by the proprietors of the Limerick distillery. Among the seats, the most distinguished is Mount Shannon, the residence of the Earl of Clare, and one of the finest mansions in the South of Ireland: the hall and library are particularly entitled to notice, and the grounds are laid out with great taste. Not far distant is Hermitage, the beautiful seat of Lord Massy; Caherline, of W. H. Gabbett, Esq.; Prospect, of Godfrey Massy, Esq.; New Garden, of Massy Ryves, Esq.; Shannon View, of W. White, Esq.; Belmont, of Capt. Stackpoole; Woodlands, of J. Tuthill, Esq.; Castle-Connel House, of H. O. Callaghan, Esq.; Stormont, of Mrs. Kelly; Doonass, of Sir Hugh Dillon Massy, Bart.; Fairy Hall, of H. O. Bridgeman, Esq.; and Mulcaher, of the Rev. J. Crampton. A handsome range of well-built houses, called the Tontine, three stories high, with projecting roofs, was erected here in 1812, by the late W. Gabbett, Esq., from a fund raised by subscription; but not answering the expectation of the subscribers, they have been sold. Opposite these buildings is an island of about four acres, connected with the main land by a causeway 23 feet wide. About two miles north of Castle-Connel is the small but pretty village of Montpellier, which has a sulphureous spa of great virtue in ulcerous and cutaneous diseases; but in consequence of other water being allowed to mingle with it, its efficacy has been diminished and few resort to it.

The living is a rectory and vicarage, in the diocese of Killaloe, episcopally united, in 1803, to the rectory and vicarage of Kilnegaruff, and in the patronage of the Bishop: the tithes amount to £244. 12. 3¼., and of the benefice to £516.7. 1½. The church, erected in 1809, by aid of a grant of £250 from the late Board of First Fruits, was greatly enlarged in 1830, and is now a beautiful cruciform edifice with a lofty octagonal spire. There is no glebe-house, but a glebe of 2a. Or. 14p. The R. C. union is co-extensive with that of the Established Church; the chapel is a large plain edifice. • The parochial schools are chiefly supported by the rector] and there are a female school near Mount Shannon, supported by Lady Isabella Fitzgibbon, and an infants' school supported by voluntary contributions. In these schools are about 90 boys and 180 girls; and there are four private schools, in which are about 260 children. A dispensary was established in 1819. The only remains of the ancient and strong fortress of Castle-Connel are part of the tower and fragments of some other parts, situated on an isolated limestone rock, having an area of 42 yards by 27½. The only other vestige of antiquity is on the island opposite the Tontine, which was formerly called Inis-cluan; it consists of the remains of a friary, founded in 1291 by Renald de Burgh, for Franciscans, and has lately been converted into out-houses to a handsome newly erected cottage.

CASTLE-CONNOR, a parish, in the barony of TYRERAGH, county of SLIGO, and province of CONNAUGHT, 4 miles (N. by E.) from Ballina; containing 4507 inhabitants. This place derives its name from an ancient castle, of which the ruins are still visible; and is situated on the river Moy and on the road from Ballina to Sligo. The parish comprises 16,223 statute acres, as apportioned under the tithe act; the greater portion is under an improving system of tillage, and there are some large stock farms; there is a considerable extent of bog, and abundance of limestone is quarried for agricultural and other purposes. The principal seats are Moyview, that of the Hon. Col. Wingfield; Cottletown, of S. Kirkwood, Esq.; Knockroe House, of G. Rutledge, Esq.; Seaville, of P. I. Howly, Esq.; and Kinnaird, of J. Paget, Esq. The living is a vicarage, in the diocese of Killala, united by act of council, in 1806, to the vicarage of Kilglass; the rectory, formerly appropriate to the see, is now sequestered in the Ecclesiastical Commissioners. The tithes amount to £476. 6. 1., one-half of which is payable to the Ecclesiastical Commissioners, and the other to the vicar. The church was built by aid of a gift of £900 from the late Board of First Fruits, in 1818. The glebe-house was built in 1820, by aid of a gift of £100 and a loan of £675 from the same Board: the glebe of the union comprises 50 acres. The R. C. parish is co-extensive with that of the Established Church; the chapel is at Castletown. A school is supported at Doorneen; and there are three pay schools, in which are about 240 children. Here is also a dispensary. There are some remains of the old castle on the bank of the Moy, and of the old church of Kilvanley with a burial-ground. There are also some Danish raths.

CASTLE-CONWAY.—See KILLORGLIN.

CASTLECORR.—See KILBRIDE.

CASTLE-DAWSON, or DAWSON'S-BRIDGE, a market and post-town, partly in the parish of BALLYSCULLION, but chiefly in that of MAGHERAFELT, barony of LOUGHINSHOLIN, County of LONDONDERRY, and province of ULSTER, 28 miles (N. W.) from Belfast, and 97 (N.) from Dublin; containing 674 inhabitants. This place derives its name from its proprietors, the Dawson family. On the plantation of Ulster, the eight townlands of Mayola were granted by Jas. I. to Sir Thomas Philips, whose sons sold them, in 1633, to Thomas Dawson, Esq., from whom they have descended to the Right Hon. G. R. Dawson. The town appears to have assumed its present form and name in the year 1710, during the proprietorship of Joshua Dawson, Esq., chief secretary for Ireland, and for many years member of parliament for the borough of Wicklow. It is delightfully situated on the two sides of the Mayola, over which is a handsome stone arch, erected by the Dawson family, and from this circumstance the town derived its former name of Dawson's Bridge: it consists of two principal and some smaller streets, containing, in 1831, 129 houses, many of which are large and well built. Here are extensive cotton twist mills, built in 1803, and furnishing employment to about 100 persons in the buildings and about 800 in the adjoining parishes. Near the town are large flour and oatmeal-mills; and in several places in the neighbourhood are manufactories of coarse earthenware, bricks, &c., and a bleach-green in which 800 pieces of linen are annually prepared for the London

market. The market is on Saturday, and is well supplied with every kind of provisions; and in the season great quantities of grain, pork, and butter are purchased here, principally for the Belfast merchants: the market-house and grain stores are extensive and well built. Fairs are held on the last Saturday in each month, for the sale of linen cloth, yarn, cattle, pigs, sheep, and pedlery. The eight townlands of Mayola were, by letters patent, in 1712, erected into the manor of Castle-Dawson, with extensive privileges; and a manorial court is held monthly by the seneschal, in which debts to the amount of £20 are recoverable. Petty sessions are held every alternate week; and there is a constabulary police station. The soil in every part of the neighbourhood is fertile, and under an excellent system of cultivation. Coal is found, but no attempt has been made to work it, the seams being too thin to pay the expense, while turf is abundant. Nearly adjoining the town is The House, the residence of the Right Hon. G. R. Dawson, situated in a beautiful demesne, in which is an ancient avenue three miles in length, opening to a magnificent view of Lough Neagh, to which it extends. On an eminence close adjoining the town stands a beautiful and lofty obelisk, erected by the Earl of Bristol, to commemorate the virtues and benevolence of the Dawson family. There are several other handsome houses in the town and neighbourhood, the principal of which are Fairview, the seat of R. Henry, Esq.; Rowens Gift, of Capt. Crofton; Millbrook, of A. Spotswood, Esq.; Mount Aerial, of S. J. Cassidy, Esq.; with those of Capt. Bouverie, W. Graves, Esq., and others. The church is small, but very neat; it stands on the western side of the Mayola, in the parish of Ballyscullion. The former edifice was built in 1710, by Joshua Dawson, Esq., and having fallen into ruin some years since, the present structure was erected by the Right Hon. G. R. Dawson, by whom it has been beautifully ornamented; on a brass tablet in an ancient carved oak frame is inscribed the genealogy of the Dawson family; it has also a beautiful window of stained glass. There is a large meeting-house for Presbyterians in connection with the Synod of Ulster, of the second class. A school for boys and girls is supported by subscriptions; and at Hill Head is a school supported by the London Hibernian Society. Of the castle built by Thomas Dawson, Esq., who was deputy-commissary in the reign of Chas. I., and which stood in the demesne near the church, little now remains, but the foundations of the walls and terraces are still traceable. The castle built by Joshua Dawson, Esq., in the year 1713, is now in ruins; and The House, built in 1768 by Arthur Dawson, Esq., who was member of parliament for the county of Londonderry, and chief baron of the exchequer, is now the family mansion. The present proprietor has made some extensive plantations around it and on other parts of his estate which flourish luxuriantly, and greatly embellish the surrounding scenery: Shillgray wood is very ancient, and contains some remarkably fine oak and beech trees. Ancient urns, ornaments of gold, spears, celts, and other relics have been found here. In the neighbourhood are some bogs, 30 feet deep, in which four separate layers of timber are imbedded: the lowest is principally oak, in a very sound and perfect state; the next chiefly yew, the third fir, and the uppermost birch, hazel, hawthorn, &c. Nuts, acorns, and the cones of fir are frequently found in these

bogs, in very perfect condition.—See BALLYSCULLION and MAGHERAFELT.

CASTLEDERG, or DERG-BRIDGE, a market and post-town, in the parish of SKIRTS, barony of OMAGH, county of TYRONE, and province of ULSTER, 8 miles (S.) from Strabane, and 107¼ (N.) from Dublin; containing 575 inhabitants. The town is indebted for its origin to Sir John Davis, attorney-general for Ireland to Jas. I., to whom a grant of 2000 acres of land, then called Garttagh, was made in 1609, on which Sir John, prior to 1619, built a castle and established 16 British families; he also erected a stone bridge over the river Derg, adjoining the castle, which, being the first built over that river, gave the town the name of Derg-Bridge, by which it is still frequently called. Sir John had another grant of land at Claraghmore, upon which he built a castle, called Kerlis, and constructed a causeway, seven miles long and eight feet wide, in a straight line over mountains and through bogs, from one castle to the other. Several parts of this road are still traceable, but others have been broken up to make the road from this town to Drumquin. In the war of 1641, Sir Phelim O’Nial besieged the castle of Derg; and although he was driven away with disgrace and considerable loss of men, horses, and ammunition, yet he so greatly injured it that it was never afterwards repaired, and remains a noble pile of ruins on the northern bank of the river. The bridge erected by Sir John Davis remained till 1835, when it was taken down, and a handsome bridge of hewn stone, of four arches, has been erected.

The town, which is also called Castle-Derrick and Churchtown, is situated on the road from Newtown-Stewart to Pettigo, and on the new line of road from Londonderry to Enniskillen, between which places two coaches running daily pass through it. It consists of one principal and two smaller streets, containing 105 houses, many of which are large and well built, and has much improved under the patronage of Sir R. A. Ferguson, Bart., its proprietor, who has lately built a very handsome inn. The market is on Friday, and is large and well attended; a fair is held on the first Friday in every month. A constabulary police force has been stationed here; petty sessions are held on alternate Saturdays; a court for the manor of Hastings every third Saturday, in which debts under 40s. are recoverable; and a monthly court for the manor of Ardstraw, for debts to a similar amount. There was anciently a church in the town, which was in ruins in 1619, when it was rebuilt by Sir John Davis; but being destroyed by Sir Phelim O’Nial in 1641, there was no church till 1731, when the present neat edifice was built by Hugh Edwards, Esq., of Castle-Gore, and was much improved in 1828. There is a national school for boys and girls, and a dispensary. Hugh Edwards, Esq., in 1735, bequeathed an acre of land 011 which to build a school-house, and £24 annually for the support of a master, to teach eight poor boys, but the school was not built; it is now, however, about to be erected and endowed. Not far from the town are the ruins of Castle-Gore, formerly the residence of the proprietors of the Manor-Hastings estate.—See SKIRTS.

CASTLE-DERMOT, a post-town and parish (formerly a market-town), in the barony of KILKEA and MOONE, county of KILDARE, and province of LEINSTER, 7¼ miles (S. E. by E.) from Athy, and 34 (S. W. by S.) from Dub-

lin; containing 3634 inhabitants, of which number, 1385 are in the town. This place, called anciently *Diseart-Diarmuda*, and afterwards *Tristle-Dermot*, appears to have derived its origin from an abbey founded here for Canons Regular, about the year 500, by St. Diermit, which was plundered by the Danes in 843, and again in 1040. Connac Mac-Culinan, the celebrated Archbishop of Cashel and King of Munster, was educated in this abbey under the abbot Snedgus, and at his death, in 907 or 908, was interred here. It was the chief residence of the O’Tooles, and on the English invasion was, with other territories of that sept, given to Walter de Riddlesford, who here erected a castle and founded a priory for Crouched Friars, which, with its possessions, was granted at the dissolution to Sir Henry Harrington, Kut. In 1264 a conference was held in the town, and was attended by Richard de Rupella, lord chief justice, to deliberate on the sanguinary feuds between the Geraldines and the De Burghs, when the governor and several other persons of distinction were seized by Maurice Fitzgerald and his party, and carried prisoners to the castle of Ley. In 1302 a Franciscan monastery was founded here by Thomas Lord Offaly, which, in 1316, was plundered by the Scots under Edward Bruce, who also destroyed the town, but were soon afterwards defeated by Lord Edmond Butler, in a battle fought in the immediate vicinity. In the reign of Hen. IV. a parliament was held here to deliberate upon the best means of repressing the Ulster insurgents and expelling the Scottish invaders; and in 1499 another parliament was held in the town, and some curious sumptuary laws were passed. During the time of a fair, in 1532, the town was attacked by the insurgents under the Earl of Kildare; and it appears to have been finally ruined in the war which broke out in 1641. It was taken for Cromwell by Cols. Hewson and Reynolds, in 1650, since which time its extensive ecclesiastical buildings have been in ruins, and its former prosperity has never revived. In the disturbances of 1798, it was attacked by a party of the Kildare and Wicklow insurgents, on their march to assault the town of Carlow; but the assailants were vigorously repulsed by a body of regular infantry, and pursued in their retreat by the yeomanry.

The town is situated on the small river Lyrr, or Lane, and on the road from Dublin, by Carlow, to Cork, in the centre of an extensive plain, scarcely relieved by a single tree, and presents a striking contrast of venerable towers and stately ruins intermingled with humble cabins and houses generally of the poorest character. Large masses of detached rock are scattered on the banks and in the channel of the river, obstructing the current of an otherwise peaceful stream, and every thing around wears an appearance of continued decay. There is neither trade nor manufacture; the place is wholly dependent upon agriculture, and on the traffic resulting from its situation on a public thoroughfare, several coaches to and from Dublin passing daily through the town. The market has been long discontinued; but fairs are still held on Feb. 24th, Tuesday after Easter, May 24th, Aug. 4th and 5th, Sept. 29th, and Dec. 19th, chiefly for horses, cattle, and sheep, but also for general merchandize; the chier horse fair is in August. A constabulary force is stationed here; and petty sessions are held every alternate Wednesday.

The parish comprises 8735 statute acres, as apportioned under the tithe act, and valued at £6207 per annum: the soil is good, and the system of agriculture improving. There is no bog; the nearest place from which turf can be obtained is 13 miles distant. Coal is brought from Carlow or Athy, where is the nearest communication by canal; large quantities of grey granite are quarried in the parish. The principal gentlemen's seats are Levinstown, the residence of W. Caulfield, Esq.; Barn Hills, of — Hill, Esq.; Bellview, of Jonas Duckett, Esq.; Ballinacarrig, of G. Paine, Esq.; Colstown, of John Moffit, Esq.; and Marshalstown, of — Duckett, Esq. The living is a vicarage, in the diocese of Dublin, episcopally united from time immemorial to the vicarages of Ballaghmoon, Graney, Grangerosnolvin, and Kilkea, and to the half rectory and entire vicarage of Monmohennock or Dunmanogue, together constituting the union of Castledermot, and the corps of the prebend of Monmohennock or Dunmanogue in the cathedral church of St. Patrick, Dublin, in the patronage of the Archbishop; the rectory is appropriate to the see of Kildare. The tithes amount to £553. 16. 11., of which £369. 4. 7½. is payable to the bishop of Kildare, and £184. 12. 3½. to the vicar; and the aggregate tithes of the benefice amount to £941. 18. 5½. The church, a remarkably neat edifice, was repaired in 1831, by aid of a grant of £300 from the late Board of First Fruits, and a donation from the bishop of Kildare. In the R. C. divisions this parish is the head of a union or district, comprising the parishes of Castledermot, Moone, Timolin, Kilkea, Killelan, Dunmanogue, Grangerosnolvin, and Kinneagh, and part of the parish of Graney; there are three chapels in the union, one in this parish, a spacious edifice combining various styles of architecture, and one each at Moone and Levinstown. A school-house was built by the Earl of Kildare, who endowed it with £500, and bequeathed to it the same sum at his decease; the school was opened in 1734, and further endowed with 20 acres of land by his son James, Marquess of Kildare: it has, however, been discontinued since 1832. A parochial school, in which are 20 boys and 8 girls, is supported by the incumbent; and national schools are about to be erected on part of the site of the ancient Franciscan convent, given by Richard Farrell, Esq. Here is a dispensary. The remains of antiquity, though rapidly passing away, are yet highly interesting. In the churchyard, and still used as a belfry, is an ancient slender circular tower, not so high as the round towers of Kildare and other places; at a small distance from its base it is covered with ivy, and has a very picturesque appearance. There are also two crosses, sculptured with several curious emblematical figures and groups, and with certain characters, of which translations were published in the *Irish Magazine* for 1814. These crosses, apparently of the same date, are traditionally said to have been erected by Abbot Carpreus, in the 9th century, to whom is also attributed the erection of the round tower, and are supposed to point out the burial-places of different saints; they are divided into compartments, each embellished with a group of figures representing probably some scriptural subject; and of that which is still standing erect, the central compartment contains a rudely sculptured representation of the Crucifixion; on one of the arms is a figure

in a sitting posture, playing upon a stringed instrument; and on the other are two figures, of which one is apparently in the act of paying homage to the other. Near the crosses is a fine Norman arch, decorated with the toothed ornament, the only remains of a church built by the first English settlers, most probably to replace that to which the round tower and the crosses were appendages. In another part of the town are the extensive and beautiful remains of the Franciscan convent, consisting at present chiefly of the abbey church and the chapel of St. Mary, the former a long building, lighted at the west end by two lofty lancet-shaped windows, and at the east end by a window which, though now greatly mutilated, appears to have been of elegant design; on the south side, and attached to the church, is a low square tower with a circular staircase turret; and on the north side, opening into the church by a lofty pointed arch, was the chapel of the Blessed Virgin, distinguished for the elegance and richness of its windows, of which the principal was a very magnificent window of four lights, with a large cinque-foiled circle in the crown of the arch, having the spandrels ornamented in trefoil. Of the monastery of the Crouched Friars nothing remains but a single tower; the foundations of the conventual buildings have disappeared, and the ground has been ploughed to their very base.

CASTLE-DILLON, a parish, in the barony of SOUTH SALT, county of KILDARE, and province of LEINSTER, 2½ miles (S. W.) from Celbridge, on the river Liffey; containing 136 inhabitants. It is a rectory, in the diocese of Dublin, and one of the seven denominations that constitute the union of Kildrought or Celbridge. In the R. C. divisions it also forms part of the union or district of Celbridge.

CASTLE-DURROW.—See DURROW.

CASTLE-ELLIS, a parish, in the barony of BALLAGHKEEN, county of WEXFORD, and province of LEINSTER, 2 miles (S.) from Oulart; containing 1750 inhabitants. This parish is situated on the road from Wexford to Gorey, and comprises 5312 statute acres, principally under tillage, with some good pasture land: the soil is in general fertile, the only poor land being a sandy tract, and the system of agriculture is improving. The parish abounds with limestone gravel, containing a large proportion of marine shells, and with white and blue marl; and at Ballybuie, or Ballyboy, are some quarries of good granite used for building. The only seat is Newfort, the property of Lord Kilmaine, and now occupied by E. Turner, Esq. The living is an improper curacy, in the diocese of Ferns, to which the vicarage of Kilmalog and the improper curacies of Killesk and Killely were united by act of council in 1798, forming the union of Castle-Ellis, or Kilmalog, in the patronage of the Bishop: the tithes, amounting to £288. 3. 6½., are improper in Capt. Villiers Hatton, who allows a stipend for the performance of the clerical duties; and the entire tithes of the benefice, payable to the incumbent, amount to £197.5.7. The church was built by aid of a loan of £600 granted in 1813, by the late Board of First Fruits. The glebe-house was also built by aid of a gift of £100 from the same Board, in 1810: the glebe consists of four detached portions comprising in all 73 acres, and lying near the sites of the old churches. In the R. C. divisions this parish is partly in the union or district of Oulart, and partly in that of Blackwater, where the

parochial chapels are respectively situated. A commodious school-house was erected at Ballybog, a few years since, by Mrs. Jessop, of Dowry Hall, who has endowed it with £40 per annum and about two acres of land, and also allows yearly six tons of coal: the school is open to all children from the surrounding parishes, who are provided with hooks and stationery, and there is a separate school-room for girls.

CASTLEFINN, a post-town, in the parish of DONAGHMORE, barony of RAPHOE, county of DONEGAL, and province of ULSTER,  $4\frac{1}{2}$  miles (W.byS.) from Lifford, and  $11\frac{1}{4}$  (N. W. by N.) from Dublin: the population is returned with the parish. This place, which was anciently called Castle-Fynyn, belonged about the close of Elizabeth's reign to Sir Neill Garbh O'Donnell. It is situated on the river Finn, which is navigable to the Foyle for vessels of 14 tons' burden, and is on the road from Strabane to Stranorlar; it consists of a single street. Here is a R. C. chapel.—See DONAGHMORE.

CASTLE-GREGORY, a town, in the parish of KILLEINY, barony of CORKAGUINEY, county of KERRY, and province of MUNSTER, 12 miles (W.) from Tralee; containing 970 inhabitants. This town, which is situated on the Connor Hill road from Tralee to Dingle, and on the southern coast of Tralee bay, derives its name from an ancient castle founded by Gregory Hussey, which, in the war of 1641, was garrisoned for the king by its then proprietor, Walter Hussey. After sustaining a protracted assault from Cromwell's forces, the garrison, with their commander, escaped by night to Minard Castle, in the neighbourhood, in which they were besieged by Cols. Le Hunt and Sadler, and blown up by gunpowder laid under the vaults of the castle; there are no remains of this fortress. The town contains 160 houses, the greater number of which are thatched. A patron fair is held on Aug. 15th, which is also a fair for cattle. It is in contemplation to establish a penny post from Tralee and Dingle. A constabulary police force and a coast-guard have been stationed here; the latter has a detachment at Magharee, and is one of the five stations that constitute the district of Tralee. Petty sessions are held irregularly. The R. C. chapel, a substantial cruciform structure, was erected in 1831; and a school-room is about to be built, the late Rev. T. Fitzgerald, P. P. having bequeathed £30 per annum for educating poor children of the parish.—See KILLEINY.

CASTLEHAVEN, a parish, in the East Division of the barony of WEST CARBERY, county of CORK, and province of MUNSTER,  $4\frac{1}{2}$  miles (W.) from Skibbereen; containing 5619 inhabitants. This parish, anciently called *Glanharrahane*, derived that name from a deep rocky glen dedicated to St. Barrahane, and its modern appellation from the castle that protected the haven. In the war of 1601, Castlehaven was a place of great importance, for it was here that six Spanish ships landed about 2000 men, with stores, ordnance, and ammunition, in consequence of which the disaffected septs cast off the mask of submission, all the country from Kinsale westward declared for the invaders, and O'Driscoll, lord of a fort at Castlehaven, which commanded the harbour, delivered it to his foreign friends. The forts at Baltimore, Innisherkin, and Dunboy, were also placed in the hands of Don Juan d'Aquila, the Spanish commander, who immediately garrisoned them, lavished gold upon their former proprietors, to whom he gave

Spanish commissions, and took their followers into his pay. Admiral Leveson, who was sent here with a fleet, after sinking and destroying some of the Spanish vessels in the haven, was, by contrary winds, exposed to a battery erected by the enemy on shore, which was principally directed against his ship, and did considerable execution, so that he was obliged to return to Kinsale in a very shattered condition. The army of Tyrone and O'Donnel having been completely routed by the Lord-Deputy Mountjoy, the Spanish general agreed to evacuate Castlehaven, and in Feb., 1602, it was surrendered to Capt. Harvey for Queen Elizabeth, under the capitulation of Kinsale, after some unavailing opposition on the part of O'Driscoll, its proprietor. In 1645, the castle, well supplied with ordnance, was held for the parliament by William Salmon.

This parish is situated on the harbour of the same name, on the southern coast, and contains 10,421 statute acres, as apportioned under the tithe act, and valued at £6336 per annum. About two-thirds of the land are cultivated; the remainder is waste, consisting of high, barren rocky ridges, or bog. Cultivation is principally performed by the spade, or the heavy old wooden plough. The harbour is more than half a mile in width, and is very secure and well sheltered: it is adapted for vessels drawing 10 feet of water, which can lie about a quarter of a mile above Reen Head, with the rocks called the Stags in sight. The coast here is bold and picturesque, with several small islands lying off it, the principal of which are Horse Island and one called Blackrock. The Stags are three very conspicuous rocks lying four miles (S. W.  $\frac{1}{2}$  W.) from the entrance of the harbour; and Toe head is a broad promontory, between which and Gocaurt point is a small but well sheltered bay. The principal seats are Castle Townsend, the residence of Col. Townsend; Point House, of R. B. Townsend, Esq.; Drishane, of T. Sornerville, Esq.; Smithville, of T. Townsend, Esq.; and Shepperton, of M. Townsend, Esq. The living is a rectory and vicarage, in the diocese of Ross, and in the alternate patronage of the Crown and the Bishop: the tithes amount to £600. The church is a large and very handsome edifice, with a lofty square tower supported by buttresses and crowned with pinnacles: it stands in the demesne of Castle Townsend, and was built in 1827, of hewn fawn-coloured freestone obtained from the quarries on Horse Island, at an expense of £1500, of which £1250 was granted by the late Board of First Fruits, and £250 was contributed by Col. Townsend. There is an elegant glebe-house, standing on a glebe of 15 acres. In the R. C. divisions the parish is the head of a union or district, comprising the parishes of Castlehaven and Myross. The chapel is a large and commodious edifice, erected by subscription in 1834, on the lands of Raheens, about a mile from Castle Townsend. The male and female parochial schools are in Castle Townsend, and are aided by the rector and Col. Townsend. An infants' school was established there in 1835, and is supported by subscription. There are also four hedge schools and a Sunday school in the parish. The ancient castle, the walls of which are still visible near the mouth of the harbour, was built by the O'Driscolls, and subsequently belonged to the family of Touchet, of which George Touchet, Lord Audley, who had been governor of Utrecht, and was wounded at Kinsale in 1602, was created Earl of Castlehaven, in 1616: this title was

enjoyed through five generations, but became extinct in 1777. Not far distant from the castle are the remains of the old church of Glanbarrahane; and near it is a well, dedicated to St. Barrahane, still frequented.

CASTLEHYDE.—See LITTER.

CASTLE-ISLAND, an island, in the parish of SKULL, in the Western Division of the barony of WEST CARBERY, county of CORK, and province of MUNSTER, 4 miles (E. by N.) from Skull; containing 89 inhabitants. This island, which, is situated in Roaring Water bay on the southern coast, comprises 141 statute acres of land, which is mostly under tillage and cultivated by the spade, producing good crops of wheat, oats, and potatoes: the surface is gently undulating, and the substratum a compact schistus. Though tolerably fertile, it produces no plant higher than the creeping furze. It is about a mile and a quarter distant from the mainland, between Long island and Horse island, and contains only 15 small cabins indifferently built. On the coast of a small bay near its eastern extremity are the ruins of a castle, erected by O'Donovan More, in the beginning of the 14th century.

CASTLE-ISLAND, a town and parish, in the barony of TRUGHENACKMY, county of KERRY, and province of MONSTER, 8 miles (S. E.byE.) from Tralee 5 containing 6161 inhabitants, of which number, 1570 are in the town. This place derives its name from the "Castlf of the Island of Kerry," erected by Geoffrey de Mariscc in 1226, and which, in 1345, was taken by Sir Ralpt: TJfford, lord-justiciary of Ireland, from Sir Eustace de la Poer and other knights, who held it for the Earl of Desmond, and on being captured were immediately executed. In 1397, Gerald, the fourth Earl of Desmond commonly called "the poet," having gone out of his camp here, was privately assassinated. Queen Elizabeth granted the town and lands adjoining to the Herbert family, under the designation of "the manor of Mount Eagle Loyal," which, by a survey made by Hogan, in 1729, was found to comprise 36,920 plantation acres, valued at £3169. 12. 10. per annum. In 1733, a fee farm lease, subject to a reserved rent of £1900 per ann. for ever, was made of this property to five of the principal gentlemen of the county, who subsequently admitted a sixth; and hence it acquired the title of "the seignory of Castle-island." The proprietors afterwards made a division of the property, with the exception of the town and about 600 acres around it. The castle, of which there are still some remains, was destroyed by the Irish in 1600. The town is situated on the river Maine, and at the junction of the mail coach roads from Tralee and Killarney to Limerick; and on the completion of the new Government road from King-William's-town, it will be also on the direct road from Tralee to Cork. It consists chiefly of one long and wide street extending nearly east and west, with a market-house at the western extremity, from which the road to Tralee branches off on the north-west, and that to Killarney on the south-west: it had formerly a market and daily post. The new Government road has opened a line for a new street, which will diverge at right angles from the south side of the main street towards King-William's-town. In 1825, an act was obtained for dividing the town and undivided lands, which was carried into effect, and under it various improvements were made in the town. The total number of houses, in 1831, was 266, several of

which are neatly built of limestone; and since the construction of the Government road, several additional houses have been erected. The river Maine rises suddenly from a well, called *Tubbermang*, about three quarters of a mile to the south-east of the town, and flowing by the south side of it, is crossed by three bridges at a very small distance from each other. This was once the capital of the county, and the assizes were formerly held here; *but* since Tralee became the county town, the place has declined very much, and its market has been discontinued. Fairs are still held on the first Monday in January and February, March 17th, April 20th, Easter-Monday, May 20th, June 24th, Aug. 1st (which is a great horse fair), and Oct. 1st, and there are two in November and two in December. There is a penny post to Tralee, Newcastle, and Killarney; a constabulary police force has been stationed here, and petty sessions are held at the court-house every alternate Wednesday. A manor court for the seignory was formerly held, in which small debts were recoverable; a weighmaster and other petty officers are still appointed by Lord Headley, one of the proprietors, to whom the tolls of the fairs are payable. The court-house is a neat and substantial building at the western extremity of the main street; and there is a small hut neat bridewell near the old barracks; it is one of the eight in the county, and contains, besides the rooms for the keeper, six cells, two day-rooms, and two airing-yards.

The parish comprises 32,577 statute acres, as apportioned under the tithe act; the soil is various. Part of it is within that portion of the seignory of Castle-island which belongs to Lord Headley, and consequently participates in the extensive and beneficial improvements which his lordship commenced in 1823 in this previously barren and unprofitable district. Among these are branch roads constructed at his expense from the new Government road between Castle-island and Abfeale, extending nearly 10 miles, and affording a facility of communication with every farm. Great improvements have been accomplished by a more efficient system of draining and fencing; upwards of fifty substantial farm-houses and cottages have been erected, Lord Headley having made stipulated allowances for that purpose; plantations to the extent of 350 acres have been made, and the appearance of the country has now an air of cheerfulness and comparative fertility. Limestone abounds, and is extensively used for manure; and there are considerable tracts of bog. The living is a rectory entire, in the diocese of Ardfert and Aghadoe, and in the patronage of Lord Headley, H. A. Herbert, Esq., Col. Drummond, and W. Meredith, Esq., as proprietors of the seignory of Castle-island, also of Col. Townsend and W. T. Crosbie, Esq., who sold their respective shares to Lord Ventry and F. Chute, Esq., but retained their right of advowson. The tithes amount to £638. 18. 6. Previously to the decease of the late incumbent, the parish was united with those of Ballincuslane, Dysert, and Killintierna; but in consequence of the proprietors of the seignory having omitted to nominate an incumbent within the limited time, the presentation for that turn lapsed to the bishop, who dissolved the union, and divided it into the three separate and distinct, benefices of Castle-island, Ballincuslane, and Dysert with Killintierna, which separation was confirmed by act of council dated Jan. 4th, 1836. The church consists of the nave

of a former structure, with the belfry thickly covered with ivy; and contains a neat mural monument to some of the Merediths of Dicksgrove, and on the south side of the exterior is a small sculptured head supposed to represent that of St. Nicholas, probably the patron saint; it is about to be thoroughly repaired, for which purpose the Ecclesiastical Commissioners have granted £290. The glebe-house, at Kilbannevan, was built in 1818, by aid of a gift of £100 and a loan of £1200 from the late Board of First Fruits; the glebe comprises 32 acres, valued at £48 per annum. In the R. C. divisions the parish for the greater part is the head of a union or district, comprising also the greater portion of the parish of Ballincuslane, and the remaining portions of both are included in the district of Brosna. The chapel at Castle-island is a spacious cruciform structure, and has recently been repaired and newly fronted with hewn limestone; adjoining it is a dwelling-house for the parish priest, recently erected. There is also a chapel at Knocknagashel, in the north part of the parish, which is attached to the Brosna district; it was erected in 1834, on a site given by Lord Headley, who also paid one-half of the expense of its erection, the other half being defrayed by his lordship's tenants in that district. There is a third chapel at Scartaglin, in the south part of the parish, which belongs to the district of Castle-island. Male and female schools are supported by the proprietors of the seignior and the rector; and there are two schools under the superintendence of the R. C. clergyman. In these schools about 190 children are instructed; and there are also eight private schools. A dispensary has been established at the court-house. Between the western and the central bridges, on the banks of the Maine, are the ruins of the castle, consisting of several detached masses, two of which are of lofty elevation, and the whole show the original structure to have been of considerable extent. At Kilbannevan, adjoining the glebe-house, are the remains of an old church with a burial-ground; and there is still remaining a portion of the old court-house, in the rear of the present building.

CASTLE-JORDAN, or GUNGEDAH, a parish, partly in the barony of UPPER MOYFENRAGH, county of MEATH, and partly in the barony of COOLESTOWN, but chiefly in that of WARRENTOWN, KING'S county, and province of LEINSTER, 3¼ miles (S. W.) from Kinnegad; containing 3967 inhabitants. This parish is situated on the road from Trim to Philipstown, and on the river Boyne, which separates it from the county of Kildare. There is a very large extent of bog; and gritstone used for building is procured from some quarries in the parish. The gentlemen's seats are Kildangan, the residence of E. Haughton, Esq.; and Tubberdaly, of J. Downing Nesbitt, Esq. The living is an impropriate cure, in the diocese of Meath, united by diocesan authority to that of Ballyboggan; the rectory is wholly impropriate in the heirs of the late Sir Duke Gifford, to whom the tithes, amounting to £380, are payable. The annual income of the curate is £100 late currency, of which £30 is paid by the impropiators and £70 by the Trustees of Primate Boulter's augmentation fund. The church, which is in the county of Meath, was built in 1826, at an expense of £664. 12. 1., defrayed by aid of a loan from the late Board of First Fruits. There is neither glebe-house nor glebe. In the R. C. divi-

sions this parish is the head of a union or district, also called Boughilnebracnay, comprising Castle-Jordan and Ballyboggan, and containing two chapels. There are five private schools, in which about 190 children are educated. Here are the ruins of a castle, formerly occupied by the Giffords.

CASTLEKEIRAN, a village, in the parish of LOGHAN, barony of UPPER KILLS, county of MEATH, and province of LEINSTER, 2½ miles (W. N. W.) from Kells; containing 24 houses and 162 inhabitants.

CASTLEKNOCK, a parish, in the barony of CASTLEKNOCK, county of DUBLIN, and province of LEINSTER, 3¾ miles (N. W.) from Dublin; containing 4251 inhabitants, of which number, 188 are in the village. Tradition says that this was a royal residence of the Danes, and that, in 1167, Roderick O'Connor encamped here with his Connaught forces, when he led a numerous army to Dublin, where he was solemnly inaugurated King of Ireland, and engaged the Danish residents in his pay. The castle was given by Earl Strongbow to his friend, Hugh de Tyrrell, who was styled Baron of Castleknock. It was taken by Edward Bruce in 1316, and Hugh de Tyrrell and his lady made prisoners, but released on the payment of a large ransom. In June, 1642, the castle was taken for the parliament by Col. Monk, afterwards Duke of Albemarle, who slew in the assault 80 of its defenders, and subsequently hanged many more; but in November, 1647, Owen Roe O'Neil, and Sir Thomas Esmonde, Bart., at the head of a royalist force, retook it. The Marquess of Ormonde encamped here in 1649, when he threatened to besiege Dublin; and after the Restoration it fell into decay.

The parish is situated on the road from Dublin to Navan, and is intersected by the Royal Canal: it contains 6627 statute acres, the whole of which is arable land. Here are extensive limestone quarries, in which fossil remains are frequently found. On the Liffey are three woollen mills, where friezes, kerseys, lambskins, and Petershams, are manufactured; they have been established nearly a century, and employ above 60 persons during the winter. A factory for worsted and worsted yarn has been recently established at Blanchardstown, which employs between 80 and 100 persons; there are also on the Liffey a mustard and two flour-mills, and at Cardiff Bridge is a small iron-foundry. The parish is within the Dublin twopenny post delivery. Petty sessions are held every alternate Monday at Blanchardstown, where there is a constabulary police station. The scenery on the banks of the Liffey, towards Lucan, is very beautiful, and the northern side of the valley is celebrated for strawberries. In addition to the viceregal lodge, and the chief and under secretaries' residences, the parish contains many seats commanding delightful views: the principal seats are Sheep-hill, the residence of J. H. Hamilton, Esq., situated in a demesne of 500 acres; Farmley, of Charles Trench, Esq.; Knockmaroon, of Col. Colby; Park Tiew, of A. Ferrier, Esq.; Mountsackville, of J. Hawkins, Esq.; Diswellstown, of C. O'Keefe, Esq.; Airfield, of R. Manders, Esq.; Hybla, of the Rev. G. O'Connor; Scribblestown, of W. Rathborne, Esq.; Dunsinea, of H. Rathborne, Esq.; Scribblestown, of A. Holmes, Esq.; Ashtown, of J. Dunne, Esq.; Elm Green, of F. Dwyer, Esq.; Oatlands, of J. Godley, Esq.; Haymount, of Dr. Marsh; Bellville, of J. Murphy, Esq. j

Ashfield, of W. Oldham, Esq.; Cabra, of J. Plunkett, Esq.; and Huntstown, of O. Coghlan, Esq.

The parish is divided into the northern and southern portions, each of which is subdivided into smaller parts: the prebendal or northern part furnishes an endowment for the two prebends of Mullahidart, or "*Castrum Knoc ex parte decani*," and Castleknock, or "*Castrum Knoc ex parte precentoris*," in the cathedral church of St. Patrick, Dublin. In 1219, the great tithes were appropriated by Archbishop Henry to the priory of Malvern, in Worcestershire, on condition that they should add five monks to their number; and in 1225 the prior and monks granted to the uses of the economy fund of St. Patrick's cathedral a moiety of the tithes of the manor of Castleknock, renouncing to the archbishop all right to the vicarage and its small tithes and oblations. During the prelacy of Archbishop Luke, a new division of the tithes was made, by which, of the four parts into which they were divided, one was assigned to the prebendary of Mullahidart, one to the prebendary of Castleknock, one to the economy estate of St. Patrick's cathedral, and one to the priory of Malvern, which transferred its interest to the abbot and convent of St. Mary, near Dublin, in 1468. This last portion having become improper on the dissolution of the religious houses, and forfeited by the rebellion of the impropiator, was granted as an augmentation of the vicar's means: and this division of the tithes still exists. The living is consequently a vicarage, in the diocese of Dublin, endowed with a portion of the great tithes, and united to the prebend of Castleknock and the rectory of Clonsillaigh and curacy of Mullahidart, with cure of souls: it is in the patronage of the Bishop. The tithes amount to £560, of which £220 is payable to the economy estate, £140 to the prebendary of Mullahidart, and £200 to the prebendary of Castleknock. There are two churches in the vicarial union, one at Castleknock, the other at Clonsillaigh; the former was rebuilt by a loan of £1000 from the late Board of First Fruits, and large subscriptions, in 1810, replacing one that had been built, in 1609, on the site of an Augustinian abbey for Canons Regular, founded in the 13th century by Richard Tyrrell, and dedicated to St. Bridget. There is a glebe-house; and the glebe, in two parcels, comprises 19a. 1r. 5p., besides 8 acres which have been taken into the Phoenix Park, and for which, and also for the tithes of the park, the vicar receives £50.15. per ann. late currency, from Government. In the R. C. divisions this parish is the head of a union or district, comprising the parishes of Castleknock, Chapelizod, Clonsillaigh, Cloghranhidart, and Mullahidart; and containing three chapels, one at Blanchardstown, one at Porterstown (in Clonsillaigh), and one at Chapelizod. At Cabra is a nunnery of the order of St. Dominick: the society removed hither from Clontarf about 1820, and consists of a chaplain, prioress, and nuns, besides lay-sisters; it is a respectable ladies' school, and the sisterhood also instruct from 150 to 200 poor children, who are partly clothed. The nunnery is surrounded with grounds tastefully laid out, and has a neat chapel and dwelling-house for the chaplain. There is another nunnery at Blanchardstown, in which more than 200 poor children are taught. In addition to the parochial school, there are two by the side of the canal, one for boys, maintained by a bequest

from the late Mr. Morgan; and the other supported out, of the produce of lands devised by a lady named Mercer, and yielding a rent of more than £750 per ann., vested in trustees, by whom 50 girls are maintained, clothed, and educated. A school for boys and girls at Abbotstown is supported solely by J. H. Hamilton, Esq., of Sheep-hill, by whom the children are also partly clothed; at Blanchardstown is a national school for both sexes j and a free school was built by Luke White, Esq. The late Mr. Tisdal bequeathed a large sum to the parochial schools, which is to be paid after his widow's death. There are a savings' bank and a dispensary. The remains of the ancient fortress of Castleknock occupy the summit of a lofty hill. In Knockbrush Hill, which is situated near the Ashbourne road, are occasionally found bones of men and horses, military weapons, and coins. Part of this hill is evidently artificial, and tradition says that it was raised over those who fell on this spot, in 1014, in the widely extended battle of Clontarf. Ancient horse-shoes, spurs, and other relics, have been dug up at Scripplestown. At Abbotstown are some remains of the abbey; and there is also a well dedicated to St. Bridget.

CASTLELOST, a parish, in the barony of FARTULLAGH, county of WESTMEATH, and province of LEINSTER; containing, with the post-town of Rochford-Bridge, 1909 inhabitants. This place was celebrated at a very early period for an extensive monastery, founded at Rathyne, or Rathenin, by St. Carthag or Mochuda, in which he presided for more than 40 years over 867 monks, who supported themselves and the neighbouring poor by their labour. There was also a very eminent school under the direction of St. Carthag, in connection with the monastery; but, in the Easter holidays of 630, he and his monks were driven from the abbey by King Blathmac, and the saint took refuge at Lismore, in the county of Waterford, where he died in 636. He is said to have been succeeded by St. Constantine, King of Britain, who resigned his crown; and the names of succeeding abbots are preserved till the year 783, from which date there are no further records of the monastery. The parish is situated on the road from Dublin to Athlone, and is bounded on the south by part of the bog of Allen: comprising 10,794 statute acres, of which 5982 are apportioned under the tithe act. The surface is gently undulating, with few hills of considerable elevation, the highest of which is Gnewbane: the lands are principally under tillage, and the system of agriculture is improving. In Gnewbane are some quarries of a species of marble, and also of black-stone; and at the foot of the hill is an extensive tract of bog separating this parish from King's county. The principal seats are Sidebrook, that of J. Rochfort, Esq.; Heathfield, of Dr. Fergusson; Farview, of D. North, Esq.; Gortumloe, J. H. Shiel, Esq.; Cottage, of Mrs. Shiel; and Drummond Lodge, of T. M. Carew, Esq. The living is a rectory, in the diocese of Meath, and in the patronage of Lord Kilmaine: the tithes amount to £221. 10s. 8¼. The rector also receives tithes from the townlands of High and Low Baskin, in the parish of Drumraney. The church, a neat modern edifice, was erected in 1815, by aid of a gift of £800 from the late Board of First Fruits. The glebe-house was built by aid of a gift of £400 and a loan of £400 from the same Board, in 1810: the glebe comprises 22 acres, subject to a rent of £24 per annum. In the R. C.



divisions this parish forms the district of Miden and Milltown. The parochial school is aided by an annual donation from the incumbent; there are about 24 boys and 13 girls in this school. A national school at Rochford-Bridge is also in progress; and there are three pay schools, in which are about 128 children. There are still remaining some ruins of the old castle, and of an ancient mansion-house, which were for successive ages the residences of the Tyrrell family, whose possessions were forfeited in the war of 1641. There are also, on the castle lands, the remains of the ancient parish church; it contains vestiges of various monuments to that family, among which is an altar-tomb with the recumbent figure of a knight in armour. After the decay of the old church, another was erected on the demesne of Gaulstown by one of the Rochford family; it was used for more than 100 years previously to the erection of the present church, and is now a venerable ruin, forming an interesting and picturesque feature in the scenery of Gaulstown, the seat of Lord Kilmaine, in the adjoining parish of Kilbride-Pilate. There are several Danish forts, one of the largest of which is in the townland of Gortumloe, the estate of J. H. Shiel, Esq., whose labourers, in 1836, discovered in the adjoining field four perfect human skeletons.

CASTLE-LYONS, a market-town and parish, partly in the barony of Condons and Clongibbons, but chiefly in the barony of Barrymore, county of Cork, and province of Munster, 2 miles (E. by N.) from Rathcormac; containing 5647 inhabitants, of which number, 689 are in the town. It was originally called Castle Lehan, or Castle O'Lehan, from the castle being longed to the sept of Lehan being situated here; and it is stated that three catitreds here, which were unjustly detained from Robert Fitz-Stephen by his son Ralph, were subsequently granted by King John to William de Barry, who erected a castle here in 1204, and his descendants for some ages were called the Lords Barry of Castle Lehan. In 1307, John de Barry founded an abbey here, which at the dissolution was granted to Richard, first Earl of Cork, who assigned it to his daughter, wife to David, first Earl of Barrymore, "to buy her gloves and pins." Another of the De Barrys founded a monastery here for Carmelites or White friars. In 1645, Lord Broghill, being posted here with the royal cavalry to cover the army under Lord Inchiquin, that was besieging Castlemartyr, drew the Irish cavalry under Gen. Purcel into an action, commonly called the battle of Castle-lyons, in which he gained a decisive victory. The castle, nevertheless, fell into Lord Castlehaven's hands soon afterwards.

The town is situated on the river Bride, and on the road from Dublin to Rathcormac, and contains 116 houses. Here are a woollen-manufactory and dye-house, acorn-store, and flour-mills, the last built in 1808, worked by the river Bride, and manufacturing 10,000 bags of flour annually. The market is on Thursday, and great quantities of poultry are sold. Fairs are held on New Year's day, Easter and Whit-Mondays, Aug. 28th, Sept. 29th, and Nov. 16th, for cattle and general merchandise. A constabulary police force has been stationed in the town; and there is a penny post to Rathcormac. A manorial court is held once in every three weeks, for debts not exceeding 40s. by a seneschal, under S. Perrot, Esq., of Cork, who has recently purchased the manor.

The parish comprises 12,326 statute acres, as apportioned under the tithe act, and valued at £11,726 per annum: three-fourths of the land are arable, and the rest pasture; considerable improvements have recently been made both in agricultural implements and the breed of cattle. There is no waste land, and very little bog, but abundance of limestone, which is used for building, repairing the roads, and burning. The river Bride abounds with very fine trout. The gentlemen's seats are Castle-lyons House, the residence of the Rev. J. Brown Ryder, A.M.; Kilcor Castle, of Cornelius O'Brien, Esq.; Bally-Roberts Castle, of Michael Mackay, Esq.; Towermore House, of Mrs. Oliver; Coole Abbey, of H. Hawke Peard, Esq.; Mohera House, of J. O'Sullivan, Esq.; Bachelor's Hall, of the Rev. P. Berry, M.A., vicar of Ballyclough, of E. Creed, Esq.; and Kilbarry, of E. Wigmore, Esq. The living is a vicarage, in the diocese of Cloyne, and in the patronage of the Bishop; the rectory is inappropriate in the Rev. J. B. Ryder. The tithes amount to £1713. 11. 1½. of which £1142.7. 5. is payable to the impropiator, and £571. 3. 8½. to the vicar. The church is an old building, erected on the site of one more ancient. Connected with it is a mausoleum of the Barry family, which contains a sumptuous marble monument, consisting of two Corinthian columns supporting a pediment surmounted by a coronet, and bearing a latin inscription to the memory of James Barry, Earl of Barrymore, who died Jan. 5th, 1747. There is no glebe-house, but a glebe of two acres. In the R. C. divisions this parish is the head of a union or district, comprising Castle-lyons, Coole, and Britway; the chapel is at Bridgelane, a quarter of a mile from the town. There is a school supported by Mr. Corbett, in which are about 50 boys and 40 girls; and there are also two private schools, in which are about 100 boys and 50 girls, and a Sunday school superintended by the vicar. Samuel Perrot, Esq., erected a school at an expense of £300, and contributed £20 yearly towards its support, which has been discontinued. A bequest of £500 late currency was made by the late Rev. Mr. Harrison, formerly vicar of this parish, in trust to the dean and chapter of Cloyne, the interest of which, now amounting to £27. 17- 9. annually, is distributed among the Protestant poor of the parish. Part of the abbey, erected in 1307, is still standing connected with the parish church. Of the castle of the Lehans there are no remains, but on taking down some of the walls, to make room for the castle of the Lords Barrymore, a stone was found with the inscription, LEHAN O'CVLLANE HOC FECIT MCIII. Nothing now remains of the castle of the De Barrys, but part of the arches on which it stood, and some of the partition walls: several coins of the Henrys, Mary, Elizabeth, Jas. II., and Wm. III., have been found among the ruins, and are in the possession of the Rev. J. B. Ryder. On the banks of the river Bride is Bally-Roberts castle, a high square tower, built by Robert de Barry as a defence against the Fitz-Geralds of Coshbride; and on the confines of this parish and those of Fermoy and Rathcormac is the mountain Corran Tierna, or Cam hill, a remarkable eminence, on the summit of which were discovered, after removing an immense heap of stones and a large flagstone, two antique urns, containing ashes; one was broken by the workmen, to ascertain whether it contained money; the other is in the posses-

sion of the Rev. J. B. Ryder, and is nearly globular, neatly marked, and has apparently been baked.

CASTLEMACADAM, a parish, in the barony of ARKLOW, county of WICKLOW, and province of LEINSTER, 5 miles (N. W.) from Arklow; containing 5155 inhabitants. This place derives its name from an ancient castle, which was destroyed in the frequent incursions of the O'Byrnes, and rebuilt in 1308,, by Piers Gaveston, during his lieutenancy of Ireland. The parish is situated on the mail coach road from Dublin to Wexford, and on both sides of the beautiful Vale of Ovoca; it contains 12,360 statute acres, and although abounding in mineral wealth, is poor for agricultural purposes. The scenery is unequalled for its variety of beautiful and sublime views, in which the most pleasingly picturesque is combined with the most strikingly romantic. The enchanting valley of Ovoca, which is the scene of Moore's exquisite ballad, "The Meeting of the Waters," is principally within its limits, and contains a most admirable mixture of mountain, forest, lawn, and river scenery. After the conflux of the Avonmore and Avonbeg, at "the Meeting of the Waters," near Castle-Howard, the united stream takes the name of the Ovoca. The banks are about a quarter of a mile distant from each other, and for nearly eight miles are thickly wooded. The mail coach road from Dublin to Wexford, by way of Arklow, winds through this picturesque vale, which is adorned by the woods of Castle-Howard, Ballyarthur, Castlemacadam, Shelton Abbey, and Glenart, the hills containing the copper mines of Cronebane, Trigon, Ballymurtagh, and Ballygahan, and the village of Newbridge. The most splendid view of the valley is obtained from Ballyarthur, the seat of E. Symes Bayly, Esq. It is a plain house, but the demesne, which contains above 1600 statute acres, is richly wooded, and extremely varied in surface. The avenue leading to the house, which is through a turreted archway, near the village of Newbridge, is about two British miles in length, and with a gentle ascent winds through a wood of luxuriant growth. This road terminates at the lawn in front of the house, which contains above 60 British acres of undulating ground, on the top of the hill. A path behind the house leads to a terrace on the uppermost ridge of the northern bank of the Ovoca, which commands a prospect of the union of the Ovoca and Aughrim rivers, called the "Second Meeting," and of Croghan-Kinshela, which contains the Wicklow gold mines. But the most delightful view is from the spot where stood an octagonal temple, about half a mile from the terrace, the path to which is through a walk so thickly planted as to exclude the prospect of the surrounding country. This privation increases the gratification derived from the magnificent view which suddenly bursts on the eye. This enchanting demesne is open to all respectable persons, and during the summer is visited by very great numbers, being considered, from the exquisite beauty of its prospects, one of the most delightful spots in Wicklow. Near the head of the vale stands Castle-Howard, the magnificent seat of the late Col. Robert Howard, which crowns the summit of an almost precipitous cliff, rising from the east bank of the Ovoca and overlooking the confluence of the Avonmore and Avonbeg: the demesne is tastefully laid out, and ornamented with rustic buildings. Besides these seats, there are Cherrymount, the residence of the Rev. T.

Webber, and Mine View, of J. Kilbee, Esq., from which there is an extensive prospect.

Mining operations were commenced here in 1787, by a company afterwards incorporated in 1798, under the name of the Irish Mining Company. The aggregate produce of Cronebane, up to 1811, was 26,875 tons of ore, which produced 1717 tons of copper. Above £12,000 worth of copper had also been obtained from the waters of the mine, by keeping them in tanks with old iron, which caused the copper to precipitate itself. The mines of Ballymurtagh were worked with eminent success by Mr. Whaley, of Whaley Abbey, so early as 1755. From the low price of copper, these mines were in a languishing state for several years; but in 1834, the Board of Public Works advanced £1000 for the erection of machinery in Cronebane, and a similar sum for Ballymurtagh both to be repaid by instalments, with interest. In 1835, four of the mines were in operation; of these, Cronebane and Tigrony, leased from the Irish Mining Company to the Cornish firm of Williams, Brothers, & Co., affords employment to above 600 persons. These mines are entirely worked by water; there are 8 water wheels, one of which is 50 feet, and two are 40 feet, in diameter; they produce about 90 tons of ore weekly, which yield from  $5\frac{1}{2}$  to  $7\frac{1}{2}$  per cent, of pure copper. In the middle of the last century, Mr. Weaver, superintendent of the Irish Mining Company's mines, discovered a brown indurated oxyde of iron, containing minute particles of silver to the amount of  $6\frac{1}{4}$  per cent.; the communion plate for the parish church is made of this silver. The Connaree mines, worked by Messrs. Kempston and Tilly, are said to produce the richest copper ore at present known in Ireland, yielding an average from  $9\frac{1}{2}$  to 15 per cent., and in some instances even 35 per cent., of pure metal: 150 people are employed in these mines, raising about 1000 tons of ore annually. A steam-engine of 50-horse power has been erected to drain the mine, and is said to have been the first introduced into Wicklow. The Ballymurtagh mines are held by the Wicklow Copper Mining Company, on a lease which will expire about 1850, at a rent of one-tenth of the produce: about 380 persons are employed, who raise about 400 tons of ore monthly, which yields  $5\frac{1}{2}$  per cent, of copper. More than 20 veins have been discovered, extending nearly a mile and a half in length, and varying from a few perches to nearly half a mile in breadth. Four principal shafts have been sunk, the deepest of which is 120 fathoms; and a steam-engine of 50-horse power, and one of 45 are used for draining them. The working of Ballygahan mine, belonging to Viscount Powerscourt, was re-commenced by the Royal Irish Mining Company, in 1833, who raise from 40 to 50 tons per month, but intend working it on a larger scale. The shipping-place for all these mines is the port of Wicklow, to which their produce is conveyed by a difficult land carriage. There are some quarries of clay-slate in the parish, which is used for building, and also some detached masses of granite.

The living is a rectory, in the diocese of Dublin and Glendalough, united by act of council to part of the vicarage of Ballydonnel and the vicarage of Kilmacoo, forming the union of Castlemacadam, in the patronage of the Archbishop: a very small portion is inappropriate in Charles Cooper, Esq. The tithes amount to £246.7.7., of which £230. 15.  $4\frac{3}{4}$ . is payable to the incumbent,

and £15. 12. 2¼. to Mr. Cooper. The church is a neat edifice, standing on an elevated ridge which projects into the western side of the vale, midway between the two "Meetings of the Waters." A portion of the ruins of the castle, erected in the 14th century, is incorporated in the walls of this church, the erection of which was aided by a loan of £1000 from the late Board of First Fruits, in 1819; the Ecclesiastical Commissioners have lately granted £291 for its repair. There is a glebe-house; the glebe comprises about 30 acres. In the R. C. divisions this parish is partly in the union or district of Danganstown, but chiefly forms the head of a union, called Newbridge and Barrenisky, comprising also the parishes of Kilbride and Redcross, and part of that of Templemichael; and containing two chapels, one at Barrenisky and one at Newbridge; attached to the latter is a national school. There are three parochial schools under the direction of the rector, which are supported partly by subscriptions and partly by the proprietors of land granting small portions to the schools rent-free. There is also a school supported by the proprietors of the copper mines, principally for the miners' children. The interest of a bequest of £100 is divided among the poor; and a savings' bank was established here in 1834.

CASTLE-MAGNER, a parish, partly in the barony of ORRERY and KILMORE, but chiefly in that of Du Hallow, county of CORK, and province of MUNSTER, 3½ miles (E. by N.) from Kanturk; containing 2853 inhabitants. It derives its name from the family of Magner, to whom this part of the country formerly belonged, and who erected a castle here, which was forfeited during the protectorate. This castle and lands were granted to the family of Bretridge, from whom they passed to the Hartstonges; the remains now form part of a farmer's residence. Not far from Castle-Magner, in the parish of Subulter, is Knockninoss, where, on the 13th of November, 1647, a battle was fought between the English, under Lord Inchiquin, and the Irish army commanded by Lord Taaffe, in which the English obtained a complete victory: a detailed account of the battle is given under the head of Subulter. During the same war, Loghort castle, in this parish, was garrisoned with 150 men by Sir Philip Perceval, ancestor of Lord Arden, but was taken by the Irish, who held it till May, 1650, when Sir Hardress Waller, with a battery of cannon, captured it, and in his letter to the parliament describes it as a place of great strength. This castle, which was built in the reign of John, remained in a state of ruin for many years after the protectorate, but was repaired in the early part of the 18th century by Lord Egmont. It is 80 feet high, with walls 10 feet thick at the base, but gradually diminishing to 6, and encompassed with a deep moat or trench passed by a drawbridge. Here was formerly an armoury for 100 cavalry, well furnished with broadswords, bayonets, pistols, carbines, and other weapons, among which was the sword of Sir Alex. Mac Donald, who was treacherously killed by a soldier, after the battle of Knockninoss: these arms have been deposited at Charlesfort for security.

The parish is situated on the new line of road from Mallow to Kanturk, and is partly bounded on the south by the river Blackwater, and contains about 7760 statute acres, consisting of nearly equal portions of arable

and pasture land; there is some woodland, and a considerable quantity of wet rushy ground, but no bog or waste. The soil is generally fertile, producing excellent crops, and there are several large dairy farms. On the lands of Coolnamagh are some pits of culm, forming part of the Dromagh vein, but not worked at present. Limestone abounds, and is quarried for building, repairing roads, and making lime. The new Government line of road to King-William's-town passes through the extremity of the parish for about a mile and a half. Four fairs were formerly held at Cecilstown, at which is a constabulary police station, and petty sessions are held there every Monday. Ballygiblin, the seat of Sir W. W. Becher, Bart., is an elegant mansion of some antiquity, but recently modernised with great taste. In its beautiful demesne are the ivy-clad ruins of a church, which tradition states was intended to be the parish church, but was not completed. The other residences are Bettyville, the seat of J. Therry, Esq.; Ramaher, of C. Purcell, Esq.; the glebe-house, of the Rev. J. D. Penrose; Cecilstown Lodge, of W. Wrixon, Esq.; and Assolas, belonging to Sir W. W. Becher.

The living is a vicarage, in the diocese of Cloyne, and in the patronage of the Bishop; the rectory is inappropriate in John Longfield, Esq. The tithes amount to £809. 5. 1., of which half is payable to the impropriator and half to the vicar. The church, which stands on an eminence, and is a plain neat structure, was erected in 1816, by aid of a loan of £500 from the late Board of First Fruits; but the spire was built at the expense of Lord Arden. The glebe-house was erected by aid of a loan of £300, and a gift of £500, in 1813, from the same Board: the glebe consists of only two roods of land. In the R. C. divisions this parish is the head of a union or district, comprising Castle-Magner, Rosskeen, and Subulter, and has a small chapel here. A school of 50 boys and 30 girls, under the National Board, is aided by Sir W. W. Becher, Bart., who allows 20 guineas per annum; and a school for boys and girls is supported by the trustees of Erasmus Smith's foundation, who allow £20 per annum to the master, with a contingent gratuity of £10, and £14 per annum to the mistress, with a like gratuity of £8. The school-house, which contains apartments for the teachers, is a neat building in the rustic style, erected by the late Hon. John Perceval, and is kept in repair by Lord Arden.

CASTLEMAINE, formerly a market-town, in the parish of KILTALLAGH, barony of TRUGHENACKMY, county of KERRY, and province of MUNSTER, 1¼ mile (N. by E.) from Milltown; containing 387 inhabitants. This place, which is situated on the harbour of Castlemaine, on the south-west coast, takes its name from a castle erected on the bridge over the river Maine by M<sup>c</sup>Carthy More and the Earl of Desmond, as a defence to their frontiers. Each of these chiefs was to garrison it alternately for their joint protection; but when the earl received possession of it from M<sup>c</sup>Carthy, he retained it in his own power, and on the expiration of the term for which his garrison was to remain, refused to admit M<sup>c</sup>Carthy, and kept entire possession of the castle, which remained in his family till the reign of Elizabeth. The garrison under Thomas Oge defended it for a considerable time against the Queen, but it was ultimately taken by the English forces. During the war in 1641, it was in the hands of the Irish, till it was

taken and demolished by Cromwell's troops under Gen. Ludlow. After the Restoration, though the castle was in ruins, a constable continued to be regularly appointed, and the clerk of the Crown was generally selected for that office. The constable had 10s. per day and the fishery above the river; but on the death of the last constable the income was reduced, and the present constable receives £50 per annum for the ground rent, with the privileges of the two fairs and the fishery. The royalty extends to high water mark on the south side of the river; and the crown lands, which are on the north side, comprise about seven plantation acres, which are called the King's acres.

The town, which is situated on the north side of the river Maine, and on the road from Castle-island to Dingle, contains only 62 houses. The Maine flows into the harbour of Castlemaine, which is a continuation of the bay of Dingle; the bridge is supposed to be coeval with the old Thomond "bridge at Limerick. The castle stood over it, and projected considerably on the east side; the buttresses of the arch by which it was supported are remaining, and the stone socket on which the pivot of the castle gate turned is still to be seen. The trade consists principally in the exportation of corn, and the importation of coal, salt, and other necessities; but since the erection of a quay and warehouses at Callanaferry, between the mouths of the Maine and Laune, it has very much decreased. Vessels of 100 tons' burden can come "up to the bridge; but from the circuitous course of the river, they require two tides, which creates a delay very injurious to trade. On both sides of it are level tracts of ground, formerly swamps, but now wholly embanked and reclaimed. The late Mr. Nimmo reported that, if cuts were made across the winding parts of the river, vessels drawing 12 feet of water might discharge their cargoes at the town, and barges navigate four miles above the bridge, to which distance the tide extends. The expense of this improvement, and also of laying down proper marks to direct the navigation, would not exceed £1500; and the advantage derivable from it to the agriculture and the trade of the district would be very great. The erection of a pier would be a great improvement, there being scarcely any portion of the old pier remaining. Fairs are held on September 3rd and November 21st, for cattle, and two others have been recently established. Three miles to the west of the town are the ruins of Castledrum, erected by the sept of Moriarty; and on the lands of Farnass is a good chalybeate spa.— See KILTALLAGH.

CASTLEMAITYR, a post-town (formerly a parliamentary borough), partly in the parishes of ITERMORROUGH, BALLY OUGHTERA, and MOGEELY, barony of IMOKILLY, county of CORK, and province of MUNSTER, 19 miles (E. by N.) from Cork, and 127 (S. W. by S.) from Dublin; containing 830 inhabitants. This place is situated on the road from Youghal to Middleton, and on the mail coach road from Dublin, by Waterford to Cork; it appears to have risen into importance at a very early period. At the time of the English invasion, the castle, then called the castle of Imokilly, was resolutely defended by one of the Geraldines; but the English at length reduced it and kept in it a powerful garrison, till 1196, when Donald McCarthy besieged and destroyed it by fire, burying the garrison in its ruins, and putting to death all who escaped from the flames,

The castle was afterwards rebuilt and became a very important fortress, commanding the pass between Cork and Youghal, and was strongly fortified and garrisoned by the English. In 1575, this castle, then called the castle of Ballymartyr, was garrisoned by Fitzgerald, seneschal of Imokilly, but was attacked by the Lord-Deputy Sidney and his forces, aided by 200 of the citizens of Cork, who, after a protracted and vigorous defence, compelled the garrison to surrender, and Fitzgerald narrowly escaped by flight. In 1645 it was besieged by Lord Inchiquin, to whom it was given up on honourable terms; and during the whole period of the parliamentary war, the town was the scene of violence and depredation, and was frequently plundered and partially destroyed. In 1688 it was plundered by Lieut.-Gen. McCarthy and the Irish forces, on their retreat from Cork; and in 1690, after the battle of the Boyne and the surrender of Youghal, a detachment of 36 dragoons and 42 infantry of King William's forces charged a body of 300 Irish at this place; the cavalry pursued them to the castle, in which they took refuge, and being joined by the infantry, they compelled the fortress to surrender, and the garrison to march out without either horses or arms: in this skirmish the Irish lost 60 men killed and 16 prisoners. In 1691, after the surrender of Limerick, the Irish under Gen. McCarthy obtained possession of the town by stratagem, but were shortly after driven out by a party of the garrison from Youghal, since which time the castle has been in ruins.

The town consists of one wide street, at one end of which is the demesne of the Earl of Shannon, and at the other a bridge, beyond which a cross road leads on the right to the villages on the sea coast, and on the left to Imogeely, Fermoy, and Tallow. On the right side of this cross road, which is lined with fine ash trees, some neat houses have been recently built, forming a suburb to the town. The total number of houses is 129, most of which are large and well built, and the whole being whitewashed gives the town a very cheerful appearance. The approach from Middleton is by a magnificent avenue of lofty elms, one mile in length, and terminating at the eastern gate of Lord Shannon's demesne. About two miles from the town are Ballynona flour-mills, the property of Mr. W. Jackson, who has a neat cottage residence adjoining; the mills are propelled by a mountain stream, and produce about 12,000 bags of flour annually. Fairs are held on the 2nd of May and October; a constabulary police force is stationed here; and petty sessions are held every alternate Wednesday.

The inhabitants were incorporated by charter of Chas. II., dated July 28th, 1675, granted to Roger, Earl of Orrery, by which the castle and lands forming his estate were erected into a lordship, called the manor of Castlemartyr, with courts leet and baron, and a court of record with jurisdiction extending to £200, under a seneschal to be appointed by his lordship. The charter also granted that the castle, town, and lands of "Ballymartyr," part of the said manor, should be a free borough, under the designation of the "Borough and Town of Castlemartyr," and should extend into the county of Cork in every direction from the centre of the town, so as to comprise in the whole an area of 100 acres. The corporation was styled "The Portreeve,

Bailiffs, and Burgesses," and consisted of a portreeve, two bailiffs, and twelve burgesses, who had power to admit freemen at their discretion, and to send two members to the Irish parliament; the former privilege was never exercised, nor have the limits of the borough been defined. The portreeve and bailiffs are annually elected on the Monday after St. John's day; and the burgesses, as vacancies occur, are chosen by the corporation. The portreeve has power to appoint a deputy; both are justices of the peace and coroners for the borough, during their year of office, and the portreeve for one year after. The corporation continued to return two members to the Irish parliament till the Union, when the borough was disfranchised, and the £15,000 awarded as compensation was paid to Richard, Earl of Shannon. The charter gave power to appoint a recorder and town-clerk, who were never appointed, and the only officer elected is a serjeant-at-mace, who also acts as a peace officer. A manorial court is held on the second Monday in every month, or oftener if required, by the seneschal, in which debts under £2 late currency are recoverable. The charter granted two weekly markets, but none are held; a market-house was erected in 1757, by the Hon. Henry Boyle, and a beam and scales are kept in it by the serjeant-at-mace, who receives small fees for weighing grain and other articles. There is a small bridewell belonging to the borough, chiefly used for the temporary confinement of disorderly persons. The parish church of Ballyoughtera is situated on a gentle eminence on the north side of the town; the Ecclesiastical Commissioners have lately granted £225 for its repair. A dispensary has been established, and a fever hospital is entirely supported by the Earl of Shannon. Twelve almshouses were built for six aged men and six aged women of the borough, under a provision of the charter, authorising the lord of the manor to endow them with such lands as he might think proper. These almshouses are not kept up, and the Earl of Shannon, in lieu of them, allows £5 per annum each to 12 aged persons of the borough.

Immediately adjoining the town is Castlemartyr, the seat of the Earl of Shannon, a spacious mansion erected by the Rt. Hon. Henry Boyle, Speaker of the Irish House of Commons. It is a substantial structure, consisting of a centre with a handsome portico and two extensive wings, and is situated in a demesne of 1000 acres tastefully laid out in lawns and shrubberies, embellished with woods of stately growth, diversified with some beautiful sheets of water, and intersected with numerous walks and rides commanding fine views of the richly varied and highly picturesque scenery with which the demesne abounds. Near the house is a large and beautiful lake, and there are two of smaller dimensions within the grounds; also two canals, over one of which is an elegant bridge. The shrubberies are exceedingly luxuriant, and the flower garden contains a great number of rare and hardy exotics, which, from the mildness of the climate, attain an extraordinary size. The ruins of the old castle of Imokilly, or Castlemartyr, the ancient seat of the Fitzgeralds, mantled with ivy to the very summit, and surrounded at the base with trees of stately growth, form a strikingly interesting feature in the landscape; and within the demesne are also the ruins of the ancient parish churches of Ballyoughtera and Cahirlutan. The deer park is about

two miles distant; it contains some of the finest timber in the country. In the neighbourhood are numerous other seats, among which are Dromadda, the residence of G. W. Courtenay, Esq.; Kilbree, of S. W. Adams, Esq.; Kilmountain, of J. Boles, Esq.; Carew's Wood, of the Rev. J. Leslie; Ballyhickaday, of Capt. Leach; Springfield, of the Rev. W. Boles; and Castletown, of Norman Uniacke, Esq. The ruins of the ancient castle shew it to have been a place of great strength, and from the variety of its architecture it appears to have been built at different times. Richard Alfred Millikin, a gentleman distinguished for his talents and benevolence, author of a poem called "The River side" and other productions, including the well-known song of the "Groves of Blarney," was born here in 1767. The Earl of Shannon enjoys the inferior title of Baron Boyle of Castlemartyr, in the peerage of Ireland.

CASTLEMORE, a parish, in the barony of Costello, county of Mayo, and province of Connaught, 2 miles (N. W.) from Ballaghadireen; containing 3094 inhabitants. This parish, which is situated on the new line of mail coach road from Ballaghadireen to Ballina, is four miles in length, and comprises 8342 statute acres, as apportioned under the tithe act. About 2750 acres are bog and waste land; and of the remainder, the greater portion is under tillage. The land is cold, and unproductive; the system of agriculture is very backward. The principal seats are 'Castlemore, the residence of J. Plunkett, Esq.; and Brooklawn, of the Rt. Rev. Dr. M. Nicholas, R. C. Bishop of Achonry. The living is a vicarage, in the diocese of Achonry, episcopally united to those of Kilcoleman and Kilmovee, forming the union of Castlemore, in the patronage of the Bishop; the rectory is inappropriate in Lord Dillon. The tithes amount to £150, of which one-half is payable to the impropriator, and the remainder to the vicar; and the gross tithes of the benefice amount to £270. 4. 5. The church of the union is at Ballaghadireen. There is a glebe-house: the glebe of the union comprises 20 acres. In the R. C. divisions this parish forms part of the union or district of Kilcoleman; the chapel is in the town of Ballaghadireen. There are two national schools, situated respectively at Brusna and Aughalustra, the former of which is endowed with four acres of land given by Lord Dillon: about 100 boys and 100 girls are instructed in these schools; and there is also a pay school, in which are about 50 boys and 30 girls.

CASTLE-PLUNKETT, a village, in the parish of Baslick, barony of Ballintubber, county of Roscommon, and province of Connaught, 5½ miles (E. by S.) from Castlereagh: the population is returned with the parish. It is situated on the road from Strokestown to Castlereagh, and comprises about 40 cabins. The vicinity is bare of trees, with the exception, of Millton, the seat of Roderic O'Connor, Esq., where the woods extend down a gentle slope to a turlough of near 200 acres, and have a rich appearance. Fairs are held here on the 1st Thursday (O. S.) in May, Aug. 13th., and Oct. 11th.—See Baslick.

CASTLE-POLLARD, a market and post-town, in the parish of Rathgraff, barony of Demifore, county of Westmeath, and province of Leinster, 10 miles (N. by E.) from Mullingar, and 42 (W. N. W.) from Dublin; containing 1618 inhabitants. This place is situated about a mile and a half to the west of Lough

Lane, and about two miles to the north-east of Lough Derveragh, in a fertile valley, and is surrounded by a richly varied country embellished with numerous gentlemen's seats. It consists of several streets and a small detached suburb, and in the centre is a square, in which stands the market house. The market is on Wednesday; and fairs are held on May 21st, Aug. 1st, Oct. 10th, and Dec. 10th. A chief constabulary force is stationed here; a manorial court is held four times in the year, by a seneschal appointed by W. Dutton Pollard, Esq., who is proprietor of the town; and petty sessions are held every Wednesday.

The parish church was built in 1820, on a new site adjoining the Kinturk demesne; the tower and part of the old church remain, and the churchyard, in which stands the school-house, is still used as a burial-ground. There are also a R. C. chapel, a dispensary and fever hospital, and a parochial school in the town. A savings bank has been established, in which the deposits amount to more than £20,000. Immediately adjoining is Kinturk, the seat of W. D. Pollard, Esq., a handsome residence situated in a fine demesne embellished with extensive plantations; within the grounds is a lofty hill, in a grave on the summit of which was found the skeleton of a man, and near it a very large iron spur. Pakenham Hall, the seat of the Earl of Longford, to the west of Kinturk, is a handsome castellated mansion in a demesne embellished with timber of stately growth, and tastefully laid out: the gardens are remarkably fine, and kept in excellent order. Near the town are also Turbotstown, the residence of Gerald Dease, Esq.; Galstown, of Hubert de Bourgh, Esq.; Lough Park, of N. Evans, Esq., beautifully situated on the shore of Lough Lane 3 Benison Lodge, of the Rev. T. Smyth; Coolure, of the Hon. Sir T. Pakenham, G.C.B., on the shore of Lough Derveragh; and Lake View, of W. Smyth, Esq. The old castle of Kinturk, from which the town took its name, was situated in the centre of it, but there are no remains.

CASTLE-POLLARD.—See RATHGRAFF.

CASTLERAHAN, a parish, in the barony of Castlerahan, county of Cavan, and province of Ulster; containing, with the post-town of Ballyjamesduff, 6960 inhabitants. This parish is situated on the road from Virginia to Mount-Nugent, and comprises, according to the Ordnance survey, 10,315 statute acres (including 102½ in Lough Ramor), of which 9722 are apportioned under the tithe act. Contiguous to the town is a small lake, near which a shaft was sunk some few years since, and indications of coal were discovered. The gentlemen's seats are Fort Frederick, the residence of R. Scott, Esq., and Mount Prospect, of T. Nugent, Esq. Since the census of 1831, nine townlands have been separated from this parish to form, with portions of other parishes, the district parish of Ballyjamesduff, *which see*. The living is a rectory and vicarage, in the diocese of Kilmore, and in the patronage of the Bishop: the tithes amount to £304. 1. 10½. The church, a small ancient building, is in very indifferent repair. The glebe-house, a handsome residence, was rebuilt in 1818, by aid of a gift of £100 and a loan of £1500 from the late Board of First Fruits: the glebe comprises 350 acres. In the R. C. divisions this parish is the head of a union or district, comprising also the parishes of Munterconnaught and Ballyjamesduff. The chapel, a large hand-

some edifice, erected in 1834, at an expense of £2000, is situated in the townland of Cormeen. There is a place of worship for Presbyterians in connection with the Synod of Ulster, of the third class. The parochial school is supported by subscription aided by an annual donation of £10 from the rector; a school at Clonkuffe has an endowment of two acres of land by the Bishop, and is aided by subscription; and there is a school at Ennagh, supported by Miss Sankee. In these schools about 160 boys and 60 girls are instructed; and there are four pay schools, in which are about 220 boys and 100 girls. Near Ballyjamesduff (*which see*) are two Danish raths.

CASTLEREA, a market and post-town, in the parish of Kilkeevan, barony of Ballintobber, county of Roscommon, and province of Connaught, 13¾ miles (N. W.) from Roscommon and 88½ (W. by N.) from Dublin; containing 1172 inhabitants. This place appears to have arisen under the protection of the proprietor's castle, the site of which is now occupied by the seat of Lord Mount-Sandford, into whose demesne a gate opens directly from the market-place. The town, consists of one long street extending from the market-place, and continued by bridges over the river Suck and a small river that runs through the demesne of Lord Mount-Sandford and unites with the Suck immediately below the town. The total number of houses is 162, of which the greater number are built of sandstone 3 clusters of cabins extend along the roads, and there are several pretty cottages and small houses surrounded with trees, which, being neatly white-washed, give the neighbourhood a very cheerful appearance. There are several springs of excellent water, and the place is considered remarkably healthy. A very extensive distillery, producing annually more than 20,000 gallons of whiskey, is conducted with success 3 and there are also a brewery and a tannery. The market for corn is on Wednesday, and has lately been rapidly increasing; and there is a market on Saturday for provisions, which is amply supplied; large quantities of butter, both fresh and in firkins, are sold here for the supply of distant markets, and cattle of every description and great quantities of yarn are brought for sale; the markets are held by patent of Lord Mount-Sandford, who has erected convenient shambles, which will be of great benefit to the town. Fairs are held on May 23rd, June 21st, Aug. 23rd, and Nov. 7th, and are well attended. A chief constabulary force has been stationed here, the sub-inspector for the county being resident in the town. The quarter sessions for the western division of the county are held here every nine months; and petty sessions are held every Wednesday. The sessions-house is a commodious building in the market-place, and attached to it is a bridewell containing the requisite accommodation. Castlereahouse is the seat of Lord Mount-Sandford, and near it is a handsome house fitted up by his lordship for the residence of his chaplain.

The parish church is a neat edifice with a square embattled tower; the R. C. chapel is a spacious structure, but being in indifferent repair, it is in contemplation to rebuild it; there is also a place of worship for Wesleyan Methodists. A school-house for a school on Erasmus Smith's foundation was erected here by the late Rev. William Sandford, who endowed it with the interest of £200; and a handsome school-house, with

apartments for a master and mistress, was erected by Lord Mount-Sandford, for a male, female, and infants' school, supported by his lordship; there is also a national school. A dispensary has been established; and a building, with wards attached for the reception of patients, is about to be erected on an improved principle by Lord Mount-Sandford. A loan fund has existed for some years with great benefit to the poor; the capital at present is £600. Dr. Young, Bishop of Clonfert, an eminent natural philosopher and mathematician, was a native of this place.—See Kilkeevan.

CASTLEREAGH.—See KNOCKBRED A.

CASTLE-RICHARD, a village, in that part of the parish of Lismore, which is in the barony of Coshmore, county of Waterford, and province of Munster, 3 miles (S. W.) from Lismore: the population is returned with the parish. This pleasant village consists of remarkably neat cottages with gardens in front, and is situated on the south side of the river Blackwater. The surrounding scenery is pleasingly varied, and among its more prominent features is Glencairne, the handsome seat of Gervaise Bushe, Esq., commanding some fine views of the vale of the Blackwater and of the country adjacent.

CASTLE-RICKARD, a parish, partly in the barony of Carbery, county of Kildare, but chiefly in the barony of Upper Moyfenragh, county of Meath, and province of Leinster  $4\frac{3}{4}$  miles (N. E.) from Clonard; containing 554 inhabitants. This parish, which derives its name from an ancient castle, of which there are no remains, is situated on the river Boyne, and on the road from Edenderry to Trim. The seats are Castle-Rickard, the residence of G. Lucas Nugent, Esq.; and Lion's Den, of Godwin Swift, Esq. The living is a rectory, in the diocese of Meath, and in the patronage of the Bishop: the tithes amount to £170. The church is a plain edifice in good repair. The glebe-house was built in 1790, by aid of a gift of £100, from the late Board of First Fruits; and there are two glebes, comprising 10 acres. In the R. C. divisions this parish forms part of the union or district of Kildalkey. There is a hedge school at Inchmore of about 50 boys and 40 girls.

CASTLE-ROBERT.—See ROBERTSTOWN.

CASTLETERRA, a parish, in the barony of Upper Loughree, county of Cavan, and province of Ulster; containing, with the post-town of Ballyhaise, 6503 inhabitants. This parish is situated on the road from Cavan to Cootehill, and comprises, according to the Ordnance survey,  $9980\frac{3}{4}$  statute acres (including  $151\frac{1}{2}$  under water), of which 9526 are apportioned under the tithe act; about 900 acres are woodland, mountain, or bog, and the remainder is arable or pasture. There is an iron mine, which has never been worked; and a new road is being made through the parish from Ballyhaise to Cavan. The principal seats are Ballyhaise House, the residence of W. Humphreys, Esq.; Lisnagowan, of Mrs. Humphreys; and the glebe-house, of the Rev. G. Knox. The living is a rectory and vicarage, in the diocese of Kilmore, and in the patronage of the Bishop: the tithes amount to £288.10. The church is a handsome building, repaired in 1819 by aid of a loan of £1200 from the late Board of First Fruits. There is a glebe-house, with a glebe of 195 acres. The R. C. parish is co-extensive with that of the Established Church, and has chapels at Ballyhaise, Castleterra, and Butler's-bridge, of which Ballyhaise chapel,

built in 1810, cost £400; and Castleterra, built in 1829 cost £650. The parochial school-house is built of stone, and cost £270, one-half of which was paid out of the lord-lieutenant's school fund, the other half by subscriptions. It is under the patronage of W. Humphreys, Esq., and is aided by an annual donation from the incumbent, who also partially maintains three other schools: there are national schools at Ballyhaise and Butlers-town. About 260 boys and 240 girls are educated in these schools; and about 60 boys and 100 girls are educated in private schools. In 1777, Brockhill Newburgh, Esq., bequeathed £10 annually, charged on his estate at Ballyhaise, for the repair of the church; also £10 annually out of the Redhills estate, for bread to be distributed weekly among the poor of the parish. About two miles from Ballyhaise there is a chalybeate spring.—See Ballyhaise.

CASTLETOWN, or CASTLETOWN-BEARHAVEN, a post-town, in the parish of Kilaconenagh, barony of Bere, county of Cork, and province of Munster, 31 miles (W.) from Bantry, and 202 (S. W.) from Dublin; containing 1468 inhabitants. This town takes its name from an ancient castle that stood here, and is celebrated as being the place where the only part of Gen. Hoche's army that landed was made prisoners, in 1796. It is situated on an inner bay, on the northern side of the harbour of Bearhaven, and comprises one long street of newly built houses, running along the margin of the bay of Castletown, opposite the north-western point of Bear island. The town has grown up since the discovery of the Allihais copper mines, in 1812, as, prior to that time, it consisted of only a few fishermen's cabins, but now it contains more than 300 houses, with several large shops, and is rapidly increasing. It is the only town in the barony, and there is none nearer than Bantry, which is 31 Irish miles distant. It is encircled by lofty mountains, except towards the south-east, where, on the opposite side of the bay, rise the lofty hills of Bear island, crowned by signal and martello towers. The trade consists principally in supplying the miners in Kilcateerin. Fairs are held on Jan. 1st, Easter-Tuesday, May 12th, and Sept. 4th, principally for the sale of cattle, pigs, sheep, and pedlery. A constabulary police force has been stationed here, for which there is an excellent barrack. It is also the residence of the district inspecting commander of the coast-guard, whose district includes Garnish, Colaris, and Castletown. Petty sessions are held irregularly, and a manorial court once a month, for the recovery of debts under 40s. A bridewell with separate cells has been recently erected for the temporary confinement of prisoners. The little bay of Castletown is advantageously situated, and vessels of 400 tons' burden may anchor in safety: it opens by a deep channel into the northern branch of Bantry or Bearhaven bay. The pier affords great protection to the fisheries, and is much used for trading purposes; the timber, iron, and other articles for the supply of the neighbourhood being landed here; but the roads connected with it are still in a bad state. Belonging to this port are four decked boats of 20 tons' burden each, 12 hookers of 12 tons, and 51 yawls of 4 tons, which furnish employment to about 400 fishermen. A little westward from the town is the church of Kilaconenagh; and there is a large cruciform Roman Catholic chapel, built in the year 1822, at an expense of £1000.

The male and female parochial schools, built in 1825, are supported by the Cork Diocesan Association and the vicar: there is also a large national school recently built, and a dispensary. There are some remains of Dhermod's castle, and the residence of the inspector of the coast-guard occupies part of its site. Many silver coins have been found at Ross M<sup>c</sup>Qwen, including one of Cromwell's; and near Mill cove is a very beautiful cascade.

The harbour of Bearhaven is very large, well sheltered, and sufficiently deep for the largest ships, with a good bottom. There are two entrances; the western, which is the most direct and readiest for vessels arriving from the west or south; and the eastern, which is the safest for strangers. On this bay was situated the castle of Dunboy, which was surrendered to the Spaniards, on their invasion of Ireland in 1601 by its owner, Daniel O'Sullivan. Early in the following year, however, when it should have been given up to the English, in execution of the treaty of Kinsale, O'Sullivan, provoked at the capitulation of the Spaniards, and disdaining to acknowledge their right to divest him of his ancient property, took possession of the castle by surprise and seized the arms and ammunition the Spaniards had deposited there. In April, the English army marched against the O'Sullivans to Bantry, where they embarked, and on the 6th of June landed on the opposite side of the bay, in spite of attempts to oppose their descent. Dunboy was defended for O'Sullivan by a garrison of 143 chosen men, under the command of Richard M<sup>c</sup>Geoghegan, who made one of the most obstinate defences ever known in the kingdom; notwithstanding which the castle ultimately fell into the hands of the English, and was demolished. Bearhaven gives the title of Viscount to the ancient family of White, Earls of Bantry, which was ennobled for its zeal and activity against the French fleet, in 1796.—See KILACONENAGH.

CASTLETOWN, a village, in the parish of KINNEIGH, Western Division of the barony of EAST CARBERY, county of CORK, and province of MUNSTER; containing 314 inhabitants. It is situated in the heart of a wild mountainous district, and for some time after the English settlement in the reign of Jas. I. was a flourishing town, but being sacked in the war of 1641 it never revived. It now contains 57 small cabins indifferently built, and has fairs for cattle, sheep, and pigs on Jan. 1st, Easter-Tuesday, May 12th, and Sept. 4th. Here is a R. C. chapel.—See KINNEIGH.

CASTLETOWN, a parish, in the barony of COONAGH, county of LIMERICK, and province of MUNSTER,  $7\frac{1}{4}$  miles (N. N. W.) from Tipperary; containing 1055 inhabitants. This place derives its name from an ancient castle built by one of the O'Hurleys towards the close of the 14th century, and of which there are still some very interesting ruins. The parish is situated on the road from Doon to Tipperary, on the confines of the county, and comprises 6896 statute acres, as apportioned under the tithe act. The soil is tolerably fertile, and the land chiefly under tillage; there is an extensive tract of very valuable bog, which in some part lets at the high rate of 18s. per perch. It is a rectory, in the diocese of Cashel, and is appropriate to the mensal of the Archbishop: the tithes amount, to £67. 2. 10. There is neither church nor chapel. In the R. C. divisions it is part of the union of Doon. A little to the south of the

castle ruins are the remains of the old parish church, and not far distant are those of the small church of Templebuie.

CASTLETOWN, a parish, partly in the barony of LOWER, but chiefly in that of UPPER DUNDALK; county of LOUTH, and province of LEINSTER, 1 mile (N. W.) from Dundalk; containing 838 inhabitants. This place is situated on the bay of Dundalk, and on the roads leading respectively to Castle-Blaney and Armagh, which branch off near the village. It derived its name and most probably its origin from the erection of an ancient castle, which in 1318 was assaulted and partly destroyed by Edward Bruce, and which, after sustaining great injury during the parliamentary war, was finally surrendered to Cromwell. The castle occupies an eminence about a mile from Dundalk: the remains, which are nearly in a perfect state, consist of a large quadrangular massive pile, defended at two of the angles by small projecting square towers, and at the two opposite angles by similar towers of larger dimensions, all rising above the high pointed roof of the main building, and crowned with battlements, forming an object of very imposing character. Tradition says that it was a residence of Fingal: it subsequently belonged to the lords Bellew, whom the Boyne family succeeded; and the present proprietor derives his title from a fee-farm grant made by Mr. Sibthorpe, trustee to the late Lord Boyne. The buildings are at present occupied only as offices of the modern mansion adjoining, which is the residence of J. Eastwood, Esq., who intends immediately to convert the castle into a residence. Near the demesne is the residence of Jacob C. Murphy, Esq. The parish comprises, according to the Ordnance survey, 2610 $\frac{3}{4}$  statute acres, of which 2047 $\frac{3}{4}$  are in Upper and 563 in Lower Dundalk. The system of agriculture, though better than it was, is still capable of great improvement; the gentlemen who cultivate their own lands have adopted the improved system, but many of the working farmers adhere to the ancient mode. There are some good quarries at Greenfield, from which stone is raised for building and mending the roads. The mountain streams of Philipstown, Dungooley, and Forkhill, unite in this parish, a little before their influx into the sea, forming the river of Castletown, up which the tide flows nearly a mile, affording every facility of navigation.

It is a rectory and vicarage, in the diocese of Armagh, and forms part of the union of Dundalk: the tithes amount to £200. 6. 5 $\frac{1}{4}$ . In the churchyard are the ruins of an old chapel, which, from an inscription over the altar, appears to have been erected in 1631, by Sir Walter Bellew, Priest, in honour of St. John the Baptist. In the R. C. divisions it is part of, the union or district of Dundalk. A national school has been built in the churchyard, and an infants' school is supported under the patronage of the rector, Mr. and Mrs. Eastwood, and Mr. Murphy. On the summit of the hill, on the brow of which the castle is situated, is a remarkable fort, forming a conspicuous object from the plains round Dundalk: in the centre is an extensive circular mount, having on the top a depressed surface, 460 feet in circumference, surrounded by an intrenchment with a high counterscarp on the outside. Adjoining this, on the east, is a quadrangular intrenchment, with a rampart, fosse, and counterscarp; and on the west is a semicircular intrenchment similarly formed, but of smaller



dimensions. These fortifications occupy the entire summit of the hill, and are prominently conspicuous for many miles around. Various lines of circumvallation may be traced around the castle; and, on the plains below are the remains of a fort, little inferior to that on the summit of the hill, and the ruins of the old church or chapel, covered with ivy and presenting a picturesque object, in the cemetery, which is, still used as a burial-ground. About a mile from the castle are the ruins of Balrichen castle, within half a mile of which are the remains of a singular fort, called Mount, or Moat Albani, situated near the small river Carrickasticken. The castle of Balrichen, or Balbriggan, which formerly belonged to one of the chiefs of the English pale, is situated on a gradual ascent between two winding rivers: it consisted of a lofty quadrangular tower, with a walled court-yard capable of containing a numerous retinue. Beyond this castle is the pleasant little promontory of Balrichen, between the rivers of Balrichen and Philips-town, which unite near this place. Various druidical remains are scattered over this promontory, the chief of which are a circle of five large upright stones on the summit of a hill, a cairn and several pillars, some detached, and some in groups. On an elevated piece of ground, called Carrickedmond, at no great distance from Balrichen, and near the Carrickasticken river, are numerous druidical relics, consisting of a temple of two concentric circles of large stones, with two smaller stones in the centre, two cairns, the foundations of a circular building, several small circles in which rude earthen kistvaens and human bones have been found, and detached upright stones, some of large size and probably monumental.

CASTLETOWN, a village, in the parish of LACKAN, barony of TYRAWLEY, county of MAYO, and province of CONNAUGHT, 8 miles (N.N.W.) from Killala: the population is returned with the parish. This village, which consists of about 60 houses, is pleasantly situated on the bay of Killala, and has two fairs, one on June 15th, and the other on Sept. 29th.

CASTLETOWN, a village, in the parish of Offerlane, barony of Upper OSSORY, QUEEN'S county, and province of LEINSTER, 1¼ mile (S. by W.) from Mount-rath; containing 367 inhabitants. This place takes its name from an ancient castle, occupying a commanding situation on the bank of the river Nore, and which, in the early part of the 16th century, was garrisoned by Sir Oliver Norris, son-in-law of the Earl of Ormonde, with a view to curb the power of the Fitzpatricks, to whom it was afterwards relinquished, and of whom Barnaby Fitzpatrick was, in 1541, created Baron of Upper Ossory. The village is pleasantly situated on the river Nore, and on the road from Dublin to Limerick; it contains 59 houses, many of which are good residences, and the whole has an appearance of neatness and respectability. Near it are some large flour and oatmeal-mills. A fair is held on June 29th; and there were formerly fairs on May 2nd and Oct. 18th. A constabulary police force is stationed here, and petty sessions are held on alternate Saturdays. There is a R. C. chapel in the village.—See OFFERLANE.

CASTLETOWN-ARRA, a parish, in the barony of OWEY and ARRA, county of TIPPERARY, and province of MUNSTER, 8 miles (W. N. W.) from Nenagh; containing 4110 inhabitants. This parish is situated on the

river Shannon, and on the road from Nenagh to Killaloe; it comprises 6697 statute acres, as applotted under the tithe act, and valued at £5110 per annum: about 720 acres are mountain, and the remainder is good arable and pasture land. At Garry-Kennedy are some very extensive slate quarries belonging to the Mining Company of Ireland, from which great quantities of slate are raised and shipped from a quay which has been constructed there, for which the steam navigation on the Shannon, and the canal, afford every facility. The scenery is strikingly diversified; it includes a large portion of Lough Derg, and the mountains of Clare and Galway. Castletown, the seat of Anthony Parker, Esq., is finely situated in a richly cultivated demesne of 640 acres, embellished with timber of stately growth and with young and thriving plantations; the deer park is extensive and well stocked. The other seats within the parish are Lansdowne, the residence of Mrs. Parker, and those of G. Watson and — Kent, Esqrs., at Garry-Kennedy. A constabulary police force has been stationed here; and fairs, chiefly for cattle, sheep, and pigs, are held at Portroe on March 22nd, May 14th, July 23rd, and Nov. 11th. The living is a rectory and vicarage, in the diocese of Killaloe, episcopally united, in 1781, to the rectories and vicarages of Youghal-Arra and Burgess-Beg, forming the union of Castletown-Arra, in the patronage of the Bishop: the tithes amount to £304.12.3¼., and of the whole benefice to £997. 16. 11¼. The church, an ancient structure of simple style, is pleasingly situated on the margin of Lough Derg. The glebe-house was built by aid of a gift of £250 and a loan of £550 from, the late Board of First Fruits, in 1820. The glebe comprises 3 acres, and there are other glebe lands in the union, comprising together 4a. 3r., making in the whole 7a. 3r. The R. C. parish is co-extensive with that of the Established Church; the chapel is at Portroe. A parochial school, in which about 50 boys and 30 girls are instructed, is supported by the rector; and there is a pay school, in which are about 120 boys and 70 girls. The old castle from which this place derived its name was formerly the residence of the Parkers, but is now in ruins; the demesne skirts the Shannon for a considerable distance, commanding some beautiful and extensive views.

CASTLETOWN-CONYERS, a parish, in the barony of UPPER CONNELLO EAST, county of LIMERICK, and province of MUNSTER, 3 miles (S.) from Ballingarry: the population is returned with the union or parish of Corcomohide. This place, called anciently *Kilnoodan*, took the name of Castletown-Mac-Eineiry from a castle erected here, in 1349, by a chieftain of that name, who possessed a large extent of territory in this part of the country, which was forfeited by the adherence of his descendant to the cause of Jas. II., and granted by Wm. III. to Capt. George Conyers, from whom it derives its present appellation. Archdall notices an abbey of great splendour and extent, founded here by the Mac Eineiry family; but nothing further is recorded of its history, nor are there any remains of it. The parish is situated on the road from Rathkeale to Charleville, and comprises 10,086 statute acres, as applotted under the tithe act: about one-eighth of the land is under tillage, producing good crops; the remainder is in demesnes, and in meadow and pasture land belonging to large dairy farms; there is a large tract of turbary, which is very valuable

as fuel. The whole of the substratum is limestone, of which, several very fine quarries are extensively worked. The surrounding country is highly improved, and abounds with interesting scenery and with numerous handsome seats, of which the principal within the parish are Castletown-Conyers, the residence of C. Conyers, Esq.; Rossmore, of J. W. Shelton, Esq.; Capanishane, of R. Mason, Esq.; Glenbrook, of M. Mason, Esq.; fort Elizabeth, of E. Nash, Esq.; Ballyegran Cottage, of A. Odell, Esq.; Gortroe Cottage, of H. Hart, Esq.; and Drew's Court, the property of the Drew family, but at present unoccupied. Fairs are held on Feb. 11th, April 17th, Nov. 3rd, and Dec. 1st, chiefly for cattle, sheep, pigs, and pedlery.

The living is a vicarage, in the diocese of Limerick, united to the vicarages of Kilmeedy and Drumcolloher, together forming the union of Corcomohide, in the patronage of the Vicars Choral of the cathedral church of St. Mary, Limerick, to whom the rectory is appropriate. The tithes are included in the gross amount for the union of Corcomohide. The church has been long in ruins, and there is neither glebe-house nor glebe. In the R. C. divisions this parish is the head of the union or district of Ballyegran, comprising also the parishes of Kilmeedy and Drumcollogher; the chapel, a large plain edifice, is situated in the village of Ballyegran, in this parish; and there is also a chapel in the parish of Kilmeedy. There is a dispensary in the village of Castletown-Conyers. The ruins of the old church are situated near the village; and there are some small fragments of the ancient castle, but they are inadequate to convey a distinct idea of the original extent or character of the buildings.

CASTLETOWN-DELVIN, a market and post-town, and a parish, in the barony of DELVIN, county of WESTMEATH, and province of LEINSTER, 10 miles (N. E. by E.) from Mullingar, and 39¼ (N. N. W.) from Dublin; containing 4513 inhabitants, of which number, 419 are in the town. The castle was built by Hugh de Lacy, Lord of Meath, for his brother-in-law, Sir Gilbert de Nugent, who resided in it for some time, and then built the neighbouring castle of Clonyn, which was burnt at Cromwell's approach during the parliamentary war. The town contains 77 houses: the market is on Friday, and fairs are held on the 17th of March and 1st of May and December, for cattle. Petty sessions are held every alternate Monday, and here is a station of the constabulary police. The parish is situated on the road from Athboy to Drumcree, and contains 15,659 statute acres, as apportioned under the tithe act, besides a considerable quantity of waste land. There are tracts of bog and small lakes; and limestone is abundant, but is not worked. The land which is generally good, is principally under tillage and pasture. Clonyn, the residence of the Marquess of Westmeath, a descendant of Sir Gilbert de Nugent, is close to the town, and is surrounded by extensive grounds richly ornamented with timber. The other seats are South Hill, the residence of W. Chapman, Esq.; Mitchelstown, of G. Hinds, Esq.; Rossmead, of H. W. Wood, Esq., surrounded by fine plantations; Ballyhealy, of P. Batty, Esq.; Clonmaskill of Laurence Loyd Henry, Esq.; and Archerstown, the property of R. Smyth, Esq.

The living is a vicarage, in the diocese of Meath; the rectory is partly impropriate in Nicholas Ogle, Esq.,

and partly appropriate to the vicarage, which was united by diocesan authority, in 1821, to the entire rectory of Clonarney or Clonarvey, and is in the patronage of the Crown and the Marquess of Drogheda. The tithes amount to £449. 18s., of which £276. 18s. 5d. is payable to the impropriator and the remainder to the vicar; and the gross tithes of the benefice amount to £258. 9s. 2½d. The church is a plain building of ancient date, but in excellent repair. The glebe-house was built in 1815, by aid of a gift of £400, and a loan of £320, from the late Board of First Fruits: the glebe consists of 13¾ acres of land valued at £18. 9s. 2d. per annum. In the R. C. divisions the parish forms the head of a union or district, comprising also the parishes of Kilweilagh and Killagh, and containing two chapels, one at Castletown-Delvin, the other at Killulagh. There is a school at Ballyhealy under the patronage of Mrs. Batty, and one at Moortown supported by the Marquess of Westmeath; there is also a national school at Ballinvalley. In these schools are 96 boys and 121 girls; and 170 boys and 110 girls are educated in five private schools. A dispensary is supported in the usual way. The ruins of the old castle built by De Lacy occupy the sides of a quadrangle, with a round tower at each corner; and on eminences near Areherstown are the ruins of two ancient castles, and on a hill further west stands a very conspicuous tower. There is also a round tower on a hill to the south-west of the town and another near Ballyhealy. The remains of a large fortress occupy the summit of an abrupt eminence on the eastern side of the parish; and there are remains of other strong buildings at Cullydougan, on the opposite border. The Marquess of Westmeath enjoys the inferior title of Baron Delvin, in the peerage of Ireland.

CASTLETOWN-ELY, a parish, in the barony of CLONLISK, KING'S county, and province of LEINSTER, 1 mile (S. E.) from Moneygall; containing 391 inhabitants. It is situated on the confines of the county of Tipperary, and comprises 1563 statute acres, as apportioned under the tithe act, of which about 150 acres are bog. Bushenstown, the residence of G. Minchin, Esq., is situated in a large demesne highly enriched with fine timber, and ornamented with varied and picturesque scenery; some hills rise boldly to the south-west of the demesne, and within it is a modern round tower, which forms a conspicuous land-mark. It is a rectory and vicarage, in the diocese of Killaloe, and is part of the union of Dunkerrin: the tithes amount to £122.15s. 10d. In the R. C. divisions it forms part of the union of Moneygall or Dunkerrin. There are two pay schools, in which are about 40 boys and 40 girls. There are some remains of the old parish church.

CASTLETOWN-KILPATRICK, a parish, in the barony of MORGALLION, county of MEATH, and province of LEINSTER, 3 miles (S. S. E.) from Nobber; containing 1211 inhabitants. This parish is situated on the roads from Slane to Nobber, and from Kells to Ardee, and contains 3895 statute acres, as apportioned under the tithe act. The land is of very good quality; about three-fourths are in pasture, and there is no bog. The principal seats are Rathhood, the residence of R. Cruise, Esq.; Stephenstown, of H. Owens, Esq.; Headstown, of Lieut.-Col. Gerrard; and Legga, of A. Kieran, Esq. The living is a rectory, in the diocese of Meath, united by act of council to the rectories of Knock and Drakestown, and

in the alternate patronage of the Crown and the Bishop: the tithes of the parish amount to £278. 1. 2.; and the gross value of the benefice, including tithe and glebe, is £690. 8. 7. The church is a neat edifice, with a tower, and was rebuilt in 1893, at an expense of £467. 12. 4. The glebe-house, which is close to the church, was erected in 1824, by aid of a loan of £1107. 13. 10. from the late Board of First Fruits. The glebe comprises 43 plantation acres, valued at £119. 18. 10. per annum; and there are also a glebe in Knock of 3½ acres, and one in Drakestown of 4 acres, together valued at £36 per annum. In the R. C. divisions this parish is the head of a union or district, comprising also the parishes of Knock, Drakestown, Kilshine, and Clongill, and containing two chapels, one at Castletown and the other at Fletcherstown. There is a school at Castletown-Cross, aided by the incumbent, in which are about 6 boys and 3 girls.

CASTLETOWN-KINDELANE, or VASTINA, a parish, in the barony of MOYCASHEL, county of WEST-MEATH, and province of LEINSTER., 4¾ miles (N.) from Kilbeggan; containing 4052 inhabitants, of which number, 191 are in the village. This place is called also Castletown-Geoghegan, from its earliest proprietors, the McGeoghegans, chiefs of Moycashel, of whose ancient castle there are still some remains, and is principally the property of Sir Richard Nagle, Bart., the representative of that ancient family, who is resident. The parish is situated on the road from Kilbeggan to Mullingar, and comprises 10,116 statute acres, as apportioned under the tithe act. The land is almost equally divided between arable and pasture; there is a considerable tract of red bog, but no waste land, and the system of agriculture is improving. Limestone abounds, but no quarries are worked. Jamestown, the seat of Sir R. Nagle, Bart., is a spacious and handsome castellated mansion of modern erection, containing an interesting collection of ancient portraits and some curious relics of antiquity; in the vicinity is preserved McGeoghegan's Chair, in which the chiefs of Moycashel were anciently inaugurated. Middleton, the property of J. Middleton Berry, Esq., and now occupied by W. Hodson, Esq., is also in the parish. The village consists of 36 houses; it is a constabulary police station, and there is a patent for fairs, but none are held at present. The living is a rectory, in the diocese of Meath, and in the patronage of the Crown; the tithes of 50 acres are impropriate in Sir Wm. Lambart Cromie, Bart. The entire tithes amount to £495. 13. 10., of which £15. 13. 10. is payable to the rector of Churchtown for a townland in this parish, which is impropriate in that union, and the remainder to the vicar; that part of the rectory which is impropriate in Sir W. L. Cromie, is not under composition. The church, a modern building in good repair, was erected in 1808, by aid of a gift of £500 from the late Board of First Fruits. The glebe-house was built in 1813, by aid of a gift of £100 and a loan of £900 from the same Board: the glebe comprises 20 acres, subject to an annual rent of £2. 2. per acre. In the R. C. divisions the parish is the head of a union or district, comprising also the parish of Newtown; there are two chapels, one in Castletown village and one at Raheenmoore. The parochial school, on the glebe land, is supported by subscription and an annual donation from the rector; and there is a national school endowed

with two acres of land by the late Richard Malone, Esq., of Baronstown. In these schools about 55 boys and 40 girls are instructed; and there are also six pay schools, in which are about 134 children.

CASTLETOWN-ROCHE, a post-town and parish, in the barony of FERMOY, county of CORK, and province of Munster, 18 miles (N. by E.) from Cork, and 116 (S. W.) from Dublin; containing 3648 inhabitants, of which number, 1095 are in the town. This place derives its name from a castle erected here by the family of Roche, lords of Fermoy. In 1580 it was suddenly visited by Capt. (afterwards Sir Walter) Raleigh, who conveyed both Lord Roche and his lady to Cork on suspicion of disloyalty; his lordship, however, proved his innocence and was honourably acquitted. During the parliamentary war the castle sustained many sieges, and in 1649 was defended for several days by Lady Roche against a detachment of the parliamentary army, who had raised a battery against it on the opposite field, since called Camp Hill. On the refusal of the owner to compound with Cromwell for its restoration, it was confiscated; but it had sustained so much damage during the siege, that its new proprietor found it necessary to rebuild it from the foundation, with the exception of the keep, which is a fine specimen of the architecture of the middle ages. The town is pleasantly situated on the declivity of a steep hill rising from the west bank of the river Awbeg, over which is a neat bridge of five arches, and on the high road from Fermoy to Doneraile; and with the castle and the church has a highly picturesque appearance, on the approach from the east bank of the river. It contains 165 houses, of which some are neatly built, and a small barrack, in which an officer and one company of infantry are generally stationed. Below the bridge are two large flour-mills, and near Anns Grove the making of bricks is carried on to a small extent. The market, granted, together with two fairs, to the Rev. Thomas Widenham in the reign of Geo. II., is discontinued; the fairs are held on May 25th and Sept. 29th, and two additional fairs on July 28th and Dec. 12th have greatly declined. A constabulary police force is stationed here; and petty sessions are held in the town every alternate Tuesday.

The parish comprises 6333 statute acres, as apportioned under the tithe act, and valued at £6378 per annum. The lands are chiefly under tillage; there is neither waste land nor bog. The soil is fertile, and well adapted to the growth of corn; the wheat raised here is of the best quality, and the system of agriculture is greatly improved. In many of the farms belonging to the gentry, the Scottish system of husbandry has been introduced with success. Great numbers of sheep and cattle are fattened here for the neighbouring markets: the cattle are in general stall-fed. Limestone is found in great abundance and of excellent quality, and is extensively quarried both for building and for burning into lime; and the clay for bricks is found on the banks of the river, on the estate of Anns Grove. The surrounding country is beautifully picturesque; and the river Awbeg, the "gentle Mulla" of Spenser, is celebrated for the richness and variety of its scenery. Castle Widenham, the noble mansion of H. Mitchel Smith, Esq., is situated on the summit of a rocky eminence overhanging the river, the banks of which are here richly wooded, and commands extensive and varied pros-

pects over the surrounding country, itself forming a conspicuous and beautiful object from every point of view. The tower or keep of the ancient fortress has been incorporated in the present structure, which is in a style of corresponding character, and rises majestically above the woods in which it is embosomed, forming a strikingly romantic feature in the landscape. The castle, with its outworks, occupied a considerable extent of ground surrounded by a strong rampart with parapets and turrets, of which a large portion is still remaining; there is a descent to the river of 100 steps cut in the solid rock, for supplying the castle with water. Anns Grove, the elegant seat of Lieut.-Gen. the Hon. Arthur Grove Annesley, is a handsome mansion recently built by the proprietor, on the verge of a precipitous cliff rising from the river Awbeg, which flows through the demesne: the grounds are laid out with great taste and surrounded by thriving plantations. Glenamore, the seat of the representatives of the late Rev. T. Hoare, is beautifully situated in the midst of picturesque and romantic scenery. The living is a rectory and vicarage, in the diocese of Cloyne, formerly united to the rectories and vicarages of Bridgetown and Kilcummer, from which, on the death of the late incumbent in 1835, it was separated, and is at present a distinct benefice, in the patronage of the Bishop: the tithes amount to £518. 15. 5. The church is a remarkably handsome structure, with a tower surmounted by a finely proportioned octagonal spire; the lower stage is pierced with a window on every face, the copings of which form a zigzag ornament continued all round; it was erected on the site of the old church, in 1825, by aid of a loan of £1250 from the late Board of First Fruits, and the Ecclesiastical Commissioners have recently made a grant of £100 for its repair. It occupies the summit of a rocky eminence, the base of which is washed by the Awbeg, forming a conspicuous and picturesque feature in the view of the place. There is neither glebe-house nor glebe. In the R. C. divisions this parish is the head of a union or district, comprising also the parishes of Killathy, Ballyhooley, Kilcummer, and Bridgetown; the chapel is a spacious but plain building, on which the chapel at Ballyhooley is dependent. There are four private schools, in which about 220 children are educated. Walter Croker, Esq., about 80 years since, bequeathed £100, the interest to be annually divided by the minister and churchwardens among the Protestant poor of the parish: in the town is a dispensary. Below the castle, and near the margin of the river, is a holy well, dedicated to St. Patrick, on whose anniversary a patron is held here: the water is remarkably pure, and is much esteemed by the peasantry for its supposed virtues.

CASTLE-TOWNSEND, a village, in the parish of CASTLEHAVEN, East Division of the barony of WEST CARBERY, county of CORK, and province of MUNSTER, 4½ miles (E.) from Skibbereen; containing 901 inhabitants. This village, which derives its name from Castle-Townsend, the seat of Col. Townsend, is situated on the north side of the harbour of Castlehaven, and consists of one long street, with a shorter one diverging from it, comprising 150 houses, which are mostly small but well built. It contains the custom-house for the port of Baltimore, and is a coast-guard station in the district of Skibbereen, and a constabulary po-

lice station. It occupies a gentle declivity, which descends to the bay, and is well adapted for an extensive trade, but has none, except a little in fish. The harbour, which is half a mile wide, is well sheltered, and vessels of 500 tons' burden can anchor within the haven. There is a ferry to the opposite parish of Mycross, affording a ready communication with the village of Union-Hall, on the harbour of Glandore. The fine seat of Castle-Townsend was attacked, in 1690, by about 500 Irish troops in the interest of Jas. II., under young O'Driscoll, who were so warmly received by the proprietor and a garrison of 35 men, that in two assaults they lost 40 of their number, with their commander and two other officers. It was attacked again, soon afterwards, by Mac Fineen O'Driscoll, at the head of 400 men, who, having slain five of its garrison of 30 dragoons, compelled the rest to surrender. Col. Culliford subsequently retook the castle, after killing ten and capturing five of the Irish garrison. The elegant church of Castlehaven stands on a bold eminence above the village; and the parochial and infants' schools are also situated here. —See CASTLEHAVEN.

CASTLEVENTRY, a parish, partly in the barony of IBANE and BARRYROE, but chiefly in the Western Division of the barony of EAST CARBERY, county of CORK, and province of MUNSTER, 5 miles (W.) from Clonakilty; containing 2474 inhabitants. This parish is situated a little to the north of the road from Cork to Skibbereen, between Clonakilty and Ross, and comprises 4663 statute acres, as apportioned under the tithe act. About one-half of the land is under tillage, producing good crops; the remainder is chiefly rough hilly pasture, with some small portions of bog, which is very valuable for fuel. Much of the rough and unprofitable land is capable of being reclaimed; but although new and excellent lines of road have been recently opened, very little improvement has yet been made in the system of agriculture. It is a vicarage, in the diocese of Ross, and is part of the union of Kilkeranmore; the rectory is impropriate in — Foot and — Roberts, Esqrs. The tithes amount to £524, of which one-half is payable to the impropiators, and the other to the vicar. The church is a large edifice, in the early English style, with a lofty square tower, and was built by aid of a gift of £900 from the late Board of First Fruits. There is neither glebe-house nor glebe. In the R. C. divisions it forms part of the union or district of Kilmeen. The parochial male and female schools, at Saroo, are supported by the Cork Diocesan Association, the vicar, and J. S. Townsend, Esq., who has endowed the schools with an acre of land. On the summit of a lofty hill are the ruins of the old church, situated in a very strong fortress, called *Templum Ventræ*, built in 1298 by the Knights Templars, on the site of a heathen temple; and near it are the remains of another, called *Bealad*. In the neighbourhood have been found several ancient ornaments and some celts of stone and bronze.

CASTLEWELLAN, a market and post town, in that part of the parish of KILMEGAN which is in the barony of UPPER IVEAGH, county of DOWN, and province of ULSTER, 9 miles (W. S. W.) from Downpatrick, and 6¾ (N. by E.) from Dublin; containing 729 inhabitants. This place is situated on the mail coach road from Newry to Downpatrick, on the side of a small lake, and though partly surrounded by mountains, occupies rather a con-

spicuous site. The town is well built, and consists principally of an upper and lower square connected by a street, containing 122 houses, most of which are neat structures. There are barracks for two companies of infantry, a detachment from the military depot at Newry, usually stationed here. The bleaching of linen, which is the principal trade of the place, was first introduced here by Mr. Moffat, in 1749, since which time it has greatly increased, and several large bleach-greens have been established. Those of Messrs. Murland are capable of bleaching and finishing 20,000 pieces annually, and those of Mr. Steel, 8000; a large proportion of the linen is sent to the American and West India markets, the remainder to England and Scotland. There is an extensive mill for spinning linen-yarn, erected in 1829, and the first for fine yarns ever established in Ireland; it is worked by steam and water power, and lighted with gas made on the premises; another is in course of erection on a very large scale, to be propelled by a water wheel 50 feet in diameter and 10 feet on the face. In these several establishments more than 500 persons are constantly employed. The manufacture of linen is also extensively carried on by Mr. J. Murland and Mr. Steel, the former employing 450 and the latter 300 persons. There are also some large corn-mills, and mills for dressing flax. The market is on Monday, and is amply supplied with provisions and pedlery, and large quantities of brown linen and linen-yarn are brought for sale every market day. Fairs are held on the first of February, May, June, and September, the 13th of November, and the Tuesday before Christmas. The market-house, situated in the centre of the upper square, is a neat building, with a belfry and clock, surmounted by a spire. A constabulary police force is stationed here; a manorial court, having jurisdiction over nine townlands in this parish and that of Drumgooland, is held every three weeks, in which debts to the amount of £10 are recoverable; and petty sessions are also held in the market-house every alternate Tuesday. Divine service, according to the rites of the Church of England, is performed every Sunday in the market-house. There are also in the town a R. C. chapel and places of worship for Presbyterians and Wesleyan Methodists. A school-house was built and endowed by J. Murland, Esq., for the gratuitous instruction of children of both sexes; and a school is supported by Earl Annesley. At the foot of Slieve-na-lat, and on the border of the lake, is an elegant cottage, built by Earl Annesley, and ornamented with gardens and pleasure grounds tastefully laid out, in which is a temple, commanding a fine view of the surrounding scenery. Earl Annesley enjoys the inferior title of Baron of Castlewella, in the peerage of Ireland.—See KILMEGAN.

CASTROPETRE, or MONASTERORIS, a parish, in the barony of COOLESTOWN, KING'S county, and province of LEINSTER; containing, with the market and post-town of Edenderry and the village of Conabury, 4009 inhabitants. This parish derived its name, Monasteroris, from Sir John de Bermingham, Earl of Louth, who founded an abbey here, in 1325, for conventual Franciscans, which was called, from his Irish name, Monasterfeoris, or the monastery of Mac Feoris. In 1511, Cahir O'Connoi, Lord of Offaley, was slain near this monastery by his own countrymen; and in 1521, the abbey was held for a considerable time against the Earl of Surrey,

then lord-lieutenant, who afterwards took and kept possession of it. At the general suppression it was granted to Nicholas Herbert, who died in 1581, possessed of the abbey and townland of Monasteroris. The parish is situated on the line of the Grand Canal, and at the source of the river Boyne, and is bounded on the north-west, north, and east by the bog of Allen, through which the navigation to Tullamore is cut. It contains 8401 acres, as apploited under the tithe act, exclusively of about 1000 acres of unreclaimed bog. There are some limestone quarries, and a vein of silver and lead ore, which has been worked twice, but relinquished on account of its poverty. The chief seats are Leitrim House, the residence of W. Purefoy Lumm, Esq.; Monasteroris House, of the Rev. W. G. Wakeley; and Lummville, the property of Mr. Lumm, but occupied by a respectable farmer. The living is a vicarage, in the diocese of Kildare, and in the patronage of the Crown; the rectory constitutes the corps of the prebend of Castropetre in the cathedral of Kildare. The tithes amount to £415. 7. 8½ of which £276. 18. 5½ is paid to the prebendary, and the remainder to the vicar. The church is at Edenderry, and is a plain but neat edifice, to the repairs of which the Ecclesiastical Commissioners have recently made a grant of £374. 2. 9. There is neither glebe-house nor glebe. In the R. C. divisions this parish is the head of a union or district, also called Edenderry and Killane, comprising the parishes of Castropetre, Ballymacwilliam, Ballyburley, and Crogan, and parts of those of Ballynakill and Castle-Jordan; and containing three chapels, situated at Edenderry, Rhode, and Kranghan. There are also places of worship for the Society of Friends and Primitive Methodists. Here are two schools, aided by subscriptions from the rector, the Marchioness of Downshire, and Mrs. Murray, in which are 30 boys and 47 girls; and about 100 boys and 60 girls are taught in five private schools. A few remains of the abbey of Monasteroris still exist; and at Ballykillinfort, in the neighbourhood, is a celebrated rath, with a vault in the centre, in which were found, some years since, several relics, and some ancient coins, in high preservation. It was defended by strong ramparts, and was very difficult of access.—There is a chalybeate spring in the parish.—See EDENDERRY.

CAUSEWAY, a village, in the parish of KILLTRY, barony of CLANMAURICE, county of KERRY, and province of MTJNSTER, 10 miles (N.) from Tralee: the population is returned with the parish. This place, which is situated at the junction of the roads leading respectively from Ardfert and Ballyheigue to Cashenferry, derives its name from a paved highway carried over the bogs to the mountain district on the north, and which in its progress intersects the village. Fairs are held on the 2nd of April and May, July 16th, and Nov. 15th, chiefly for cattle; and a constabulary police force is stationed here. About half a mile to the west are the parish church and glebe-house; and the R. C. chapel, a large slated cruciform edifice, is in the village. A national school has been built, and is chiefly supported by a bequest of £1000 from, the late Rev. Dr. Nealan, P. P., a native of the parish, who, both as a magistrate and as parish priest, contributed greatly to preserve the peace of this district during the disturbances of 1798.

CAVAN (County of), an inland county of the province of ULSTER, bounded on the north by the county of Fermanagh; on the west, by that of Leitrim; on the south, by those of Longford, Westmeath, and Meath; and on the east and north-east, by that of Monaghan. It extends from 53° 43' to 54° 7' (N. Lat.); and from 6° 45' to 7° 42' (W. Lon.); and comprises, according to the Ordnance survey, 477,360 statute acres, of which 421,462 are cultivated land, 30,000 unimproved mountain and bog, and 22,141 are under water. The population, in 1821, was 195,076; and in 1831, 228,050.

According to Ptolemy, this tract, with the districts included in the adjacent counties of Leitrim and Fermanagh, was occupied by the *Erdini*, designated in the Irish language *Ernaigh*, traces of which name are yet preserved in that of Lough *Erne* and the river *Erne*, upon which and their tributaries these districts border. This district, exclusively of the greater part of the present county of Fermanagh, formed also the ancient principality of *Breghne*, *Brefine*, *Breifne*, *Breffny*, or *Brenny*, as it has been variously spelt, which had recognised limits from time immemorial, and was divided into the two principalities of Upper or East Breifne and Lower or West Breifne, the former composed almost entirely of the present county of Cavan, and the latter of that of Leitrim. East Breifne was often called Breifne O'Reilly, from its princes or chiefs having from remote ages borne that name: they were tributary to the O'Nial of Tiroen long before the arrival of the English, although Camden says that in his time they represented themselves as descended from the English family of Ridley, but were entirely Irish in manners. The county is celebrated in the history of the wars in Ireland for the fastnesses formed by its woods, lakes, and bogs, which long secured the independence of its native possessors. Cavan was one of the counties formed in Ulster, in 1584, by Sir John Perrott, lord-deputy of Ireland, and derived its name from the principal seat of its ancient rulers, which is still the provincial capital: in the following year it was represented in a parliament held in Dublin by two loyal members of the family of O'Reilly. Both Breffnys anciently formed part of Connaught, but the new county was incorporated with Ulster. The O'Reillys were at this time a warlike sept, particularly distinguished for their cavalry, and not living in towns, but in small castles scattered over the country. In order to lessen their influence by partitioning it among different leaders, and thus reduce them to the English law, it was resolved to divide the country into baronies and settle the proprietorship of each exclusively on a separate branch of the families of the former proprietors. Sir John O'Reilly, then chief lord of the country, had covenanted to surrender the whole to Queen Elizabeth, and on the other part Sir John Perrott had covenanted that letters patent should be granted to him of the whole; but this mutual agreement led to no result, and commissioners were sent down to carry the division into effect. By them the whole territory was partitioned into seven baronies, of which, two were assigned to Sir John O'Reilly free of all contributions; a third was allotted to his brother, Philip O'Reilly; a fourth to his uncle Edmond; and a fifth to the sons of Hugh O'Reilly, surnamed the Prior. The other two baronies, possessed by the septs of Mac Kernon and Mac Gauran, and remotely situated in

the mountains and on the border of O'Rourke's country, were left to their ancient tenures and the Irish exactions of their chief lord, Sir John, whose chief-rent out of the other three baronies not immediately possessed by him was fixed at 10s. per annum for every pole, a subdivision of land peculiar to the county and containing about 25 acres: the entire county was supposed to contain 1620 of these poles.

But these measures did not lead to the settlement of the country; the tenures remained undetermined by any written title; and Sir John, his brother, and his uncle, as successive tanists, according to the ancient custom of the country, were all slain while in rebellion. After the death of the last, no successor was elected under the distinguishing title of O'Reilly, the country being broken by defeat, although wholly unamenable to the English law. Early in the reign of James I., the lord-deputy came to Cavan, and issued a commission of inquiry to the judges then holding the assize there concerning all lands escheated to the Crown by attainder, outlawry, or actual death in rebellion; and a jury of the best knights and gentlemen that were present, and of whom some were chiefs of Irish septs, found an inquisition, first, concerning the possessions of various freeholders slain in the late rebellion under the Earl of Tyrone, and secondly, concerning those of the late chiefs of the country who had shared the same fate; though the latter finding was obtained with some difficulty, the jurors fearing that their own tenures might be invalidated in consequence. Nor was this apprehension without foundation; for, by that inquisition, the greater part, if not the whole, of the county was deemed to be vested in the Crown, and the exact state of its property was thereupon carefully investigated. This being completed, the king resolved on the new plantation of Ulster, in which the plan for the division of this county was as follows:—the termon, or church lands, in the ancient division, were 140 poles, or about 3500 acres, which the king reserved for the bishop of Kilmore; for the glebes of the incumbents of the parishes to be erected were allotted 100 poles, or 2500 acres; and the monastery land was found to consist of 20 poles, or 500 acres. There then remained to be distributed to undertakers 1360 poles, or 34,000 acres, which were divided into 26 proportions, 17 of 1000 acres each, 5 of 1500, and 4 of 2000, each of which was to be a parish, to have a church erected upon it, with a glebe of 60 acres for the minister in the smallest proportions, of 90 in the next, and of 120 in the largest. To British planters were to be granted six proportions, viz., three of the least, two of the next, and one of the largest, and in these were to be allowed only English and Scottish, tenants; to servitors were to be given six other proportions, three of the least, two of the middle, and one of the largest, to be allowed to have English or Irish tenants at choice; and to natives, the remaining fourteen, being eleven of the least, one of the middle, and two of the greatest size. There then remained 60 poles or 1500 acres, of which 30 poles, or 750 acres, were to be allotted to three corporate towns or boroughs, which, the king ordered should be endowed with reasonable liberties, and send burgesses to parliament, and each to receive a third of this quantity; 10 other poles, or 250 acres, were to be appendant to the castle of Cavan; 6 to that of Cloughoughter; and the remaining 14 poles, or 346 acres, to be for the maintenance of a free school

to be erected in Cavan. Two of the boroughs that were created and received these grants were Cavan and Belturbet, and the other 250 acres were to be given to a third town, to be erected about midway between Kells and Cavan, on a site to be chosen by the commissioners appointed to settle the plantation; this place was Virginia, which; however, never was incorporated. The native inhabitants were awed into acquiescence in these arrangements, and such as were not freeholders under the above grants, were to be settled within the county, or removed by order of the commissioners. The lands thus divided were the then profitable portions, and to each division a sufficient quantity of bog and wood was super-added. A considerable deviation from this project took place in regard to tithes, glebes, and parish churches. A curious record of the progress made by the undertakers in erecting fortified houses, &c., up to the year 1618-19, is preserved in Pynnar's Survey; the number of acres enumerated in this document amounts to 52,324, English measure, and the number of British families planted on them was 386, who could muster 711 armed men. Such was the foundation of the rights of property and of civil society in the county of Cavan, as existing at the present day, though not without subsequent disturbance; for both O'Reilly, representative of the county in parliament, and the sheriff his brother, were deeply engaged in the rebellion of 1641. The latter summoned the R. C. inhabitants to arms; they marched under his command with the appearance of discipline; forts, towns, and castles were surrendered to them; and Bedel, Bishop of Kilmore, was compelled to draw up their remonstrance of grievances, to be presented to the chief governors and council.

Cavan is partly in the diocese of Meath, and partly in that of Ardagh, but chiefly in that of Kilmore, and wholly in the ecclesiastical province of Armagh. For civil purposes it is divided into the eight baronies of Castleraghan, Clonmahon, Clonkee, Upper Loughtee, Lower Loughtee, Tullaghgarvey or Tullygarvey, Tullaghonoho, or Tullyhunco, and Tullaghagh or Tullyhaw. It contains the disfranchised borough and market-towns of Cavan and Belturbet; the market and post-towns of Arvagh, Bailieborough, Ballyconnell, Ballyhaise, Ballyjamesduff, Cootehill, Killesandra, Kingscourt, Stradone, and Virginia; the market-towns of Ballinagh and Shercock; the post-towns of Crossdoney, Mount - Nugent, and Scrabby; the modern and flourishing town of Mullagh; and the villages of Butlersbridge and Swanlinbar, each of which has a penny post. Prior to the Union it sent six members to the Irish parliament, two for the county at large, and two for each of the boroughs of Cavan and Belturbet; but since that period its only representatives have been the county members returned to the Imperial parliament and elected at Cavan. The constituency, as registered under the act of the 2nd and 3rd of Wm. IV., cap. 89, amounted, on the 1st of February, 1836, to 2434 electors, of whom 317 were £50, 236 £20, and 1652 £10 freeholders; 17 were £20 rent-chargers; 6 were clergymen registering out of benefices of £50; and 27 were £20, and 179 £10 leaseholders. It is in the north-west circuit: the assizes are held at Cavan, in which are the county court-house and gaol. Quarter sessions are held in rotation at Cavan, Bailieborough, Ballyconnell, and Cootehill; and there are a sessions-house and bridewell at each of the three last-named

towns. The number of persons charged with criminal offences and committed to prison, in 1835, was 478, of whom 62 were females; and of civil bill commitments, 112. The local government is vested in a lieutenant, 10 deputy-lieutenants, and 85 other magistrates, including the provost of Belturbet, who is a magistrate of the county *ex officio*. There are 23 constabulary police stations, having in the whole a force of 8 chief and 22 sub-constables, and 151 men, with 8 horses, maintained equally by Grand Jury presentments and by Government. The county infirmary and fever hospital are situated at Cavan; and there are 18 dispensaries, situated respectively at Arvagh, Bailieborough, Ballyjamesduff, Ballyconnell, Belturbet, Ballymacue, Ballinagh, Ballyhaise, Cootehill, Crossdoney, Cavan, Killesandra, Kingscourt, Mullagh, Shercock, Swanlinbar, Stradone, and Virginia; all of which are maintained partly by Grand Jury presentments and partly by voluntary contributions in equal portions. The amount of Grand Jury presentments for 1835, was £22,525. 4. 9., of which £1860. 8. 9. was for the public roads of the county at large; £7287. 19. 8. for the public roads, being the baronial charge; £6792. 15. 9. for public buildings and charities, officers' salaries, &c.; £4033. 5. for police; and £2550. 15. 7. in repayment of a loan advanced by Government. Cavan, in military arrangements, is included in the northern district, and contains the stations of Belturbet and Cavan, the former for cavalry and the latter for infantry, which afford unitedly accommodation for 13 officers, 286 men, and 101 horses.

The county lies about midway in the island between the Atlantic Ocean and the Irish sea, its two extreme points being about 20 miles distant from each. The surface is very irregular, being every where varied with undulations of hill and dale, occasionally rocky, with scarcely a level spot intervening; but the only mountainous elevations are situated in its northern extremity. To the north-west the prospect is bleak, dreary, and much exposed; but in other parts it is not only well sheltered and woody, but the scenery is highly picturesque and attractive; numerous lakes of great extent and beauty adorn the interior; and, generally, the features of the country are strikingly disposed for landscape decoration. Yet these natural advantages are but partially improved, though in no part of Ireland are there demesnes of more magnificence and beauty. The scenery of the lakes is varied by numerous beautiful islands, and lofty woods overhang the river Erne, which flows into the celebrated lake of that name in the neighbouring county of Fermanagh. Bruce hill forms a striking object in the southern extremity of the county; the Leitrim mountains overlook its western confines; while towards the north-west rises the bleak, barren, and lofty range of the Slieve Russell mountains. But the chief mountains are those which separate this county and province from Connaught, encircling Glangavlin, namely, the Lurganculliagh, the Cuilagh, Slievenakilla, and the Mullahuna, the highest of which is 2185 feet above the level of the sea. Some of the lakes cover many hundred acres, several of the smaller are nearly dry in summer, and might be effectually drained; all abound with fish, and their waters are remarkably clear. The streams issuing from some of them flow through the vales with much rapidity; their final destination is Lough Erne or Lough Ramor. A ridge of hills crosses

the county nearly from north to south, dividing it into two unequal portions: on the summit, near Lavy chapel, is a spring, a stream descending from which takes an easterly course towards Lough Ramor and into the Boyne, which empties itself into the Irish sea in Drogheda harbour; another stream flows westward through Lough Erne into the Atlantic, on the coast of Donegal. From the elevation and exposure of the surface, the climate is chilly, though at the same time salubrious; the exhalations from its numerous lakes being dispelled by the force of the gales. The soil in its primitive state is not fertile, being cold, in many places spongy, and inclined to produce rushes and a spiry aquatic grass: it commonly consists of a thick stratum of stiff brown clay over an argillaceous substratum; but when improved by draining and the application of gravel or lime, it affords a grateful return of produce. In the vales is found a deep brown clay, forming excellent land for the dairy.

Agriculture is very little improved: the chief crops are oats and potatoes; in some districts a considerable quantity of flax is cultivated, and wheat, within the last two or three years, has become a more common crop. Green crops are seldom or ever grown, except by some of the nobility and gentry. Lord Farnham has in cultivation a large and excellent farm, and around Virginia are evidences of a superior system of husbandry. The chief proprietors afford by example and encouragement every inducement to agricultural improvement, but with little success, except in the introduction of the iron plough, which has been generally substituted for spade labour, by which the land was formerly almost exclusively cultivated. Into the mountain districts, however, neither the plough nor wheel car has yet found its way; the spade, sickle, and flail are there the chief agricultural implements, cattle and pigs the common farm stock, and oats and potatoes the prevailing crops. The sides of the mountains are generally cultivated for oats to a considerable height, and their summits are grazed by herds of small young cattle. This practice more especially prevails in the barony of Tullaghagh, in the mountain district between the counties of Fermanagh and Leitrim, generally known as "the kingdom of Glán," but more properly called Glangavlin, or the country of the Mac Gaurans. To this isolated district there is no public road, and only one difficult pass; in some places a trackway is seen by which the cattle are driven out to the fairs of the adjacent country. It is about 16 miles in length by 7 in breadth, and is densely inhabited by a primitive race of Mac Gaurans, and Dolans, who intermarry and observe some peculiar customs; they elect their own king and queen from the ancient race of the Mac Gaurans, to whom they pay implicit obedience. Tilling the land and attending the cattle constitute their sole occupation; potatoes and milk, with, sometimes, oaten bread, their chief food; and the want of a road by which the produce of the district might be taken to the neighbouring markets operates as a discouragement to industry and an incentive to the illicit application of their surplus corn. Wheat might be advantageously cultivated in most of the southern parts of the county, by draining and properly ploughing the land; a great defect consists in not ploughing sufficiently deep, from which cause the grain receives but little nourishment, and the land soon

becomes exhausted, and is allowed to recover its productiveness by natural means. Hay seeds are scarcely ever sown. The farms are mostly small; and in many parts the farmer has looms in his house for weaving linen, on which he mainly depends for support, and hence neglects his land. Weaving, however, has of late somewhat declined, but tillage has not improved in proportion. Barley is sometimes sown, and the crop is generally good. In consequence of the system here practised of shallow ploughing and the unchecked growth of weeds, flax does not flourish in this so well as in some of the other northern counties, but it is still an amply remunerative crop. The fences in most parts are bad, consisting chiefly of a slight ridge of earth loosely thrown up. Draining and irrigation are wholly unpractised, although the country offers great facility for both; the gentle elevations are generally dry, and afford, beneath the surface, stones for draining; and the low grounds abound with springs, whose waters might be applied to the beneficial purposes of irrigation. Large allotments in the occupation of one individual are found only in the mountainous districts, and are applied to the grazing of young cattle during the summer months. In the demesnes of the gentry some sheep are fattened; but there are no good sheepwalks of any extent, except in the neighbourhood of Cavan, which district, indeed, is so superior to any other part of the county for fattening, that oxen are fed to as great size as in any part of Ireland. Dairy farms are by no means numerous, although the butter of Cavan is equal to that of any other part of the kingdom. The breed of cattle varies in almost every barony: that best adapted to the soil is a cross between the Durham and the Kerry, but the long-horned attains the greatest size. In the mountain districts the Kerry cow is the favourite; and in the lower or central parts, around Cavan, are some very fine Durham cattle and good crosses with the Dutch. The sheep are mostly a cross between the New Leicester and the old sheep of the country; the fleece, though mostly light, is good, and the mutton of excellent flavour. The horses are a light, hardy, active breed, well adapted to the country. The breed of pigs has been much improved, and although they do not attain a large size, they are profitable and readily fatten. Lime is the general manure, although in some parts the farmer has to draw it many miles; and calcareous sand and gravel, procured from the escars in the baronies of Tullaghonoho and Loughtee, are conveyed for that use to every part of the county where the roads permit, and sometimes even into the hilly districts, by means of two boxes, called "bardocs," slung across the back of a horse, which is the only means of conveyance the inhabitants of those parts possess. The woods were formerly very considerable, and the timber of uncommon size, as is evinced by the immense trees found in the bogs; but demesne grounds only are now distinguished by this valuable ornament. There are, however, numerous and extensive plantations in several parts, which in a few years will greatly enrich the scenery, particularly around the lakes of Ramor and Shellin, also near Stradone, Ballyhaise, Ballymacue, Fort Frederic, Farnham, Killesandra, and other places. The county contains bogs of sufficient extent for supplying its own fuel, and of a depth every where varying, but generally extremely great: they commonly lie favourably for



draining, and the peat yields the strong red ashes which form an excellent manure. There is likewise a small proportion of moor, having a boggy surface, and resting on partial argillaceous strata: in these a marl, highly calcareous and easily raised, most commonly abounds. The fuel in universal use is peat.

The minerals are iron, lead, silver, coal, ochres, marl, fullers' earth, potters' clay, brick clay, manganese, sulphur, and a species of jasper. Limestone and various kinds of good building stone are also procured, especially in the north-western extremity of the county, which comprises the eastern part of the great Connaught coal field. A very valuable white freestone, soft to work but exceedingly durable, is found near Ballyconnell and at Lart, one mile from Cavan. The substratum around the former place is mostly mountain limestone, which dips rapidly to the west, and appears to pass under the Slieve Russell range of mountains, which are composed of the new red sandstone formation, with some curious amalgamations of greenstone. To the west of Swanlinbar rises the Bealbally mountains, through which is the Gap of Beal, the only entrance to Glangavlin; and beyond, at the furthest extremity of the county, is Lurgancullagh, forming the boundary between Ulster and Connaught. The base of this mountain range is clay-slate; the upper part consists entirely of sandstone, and near the summit is a stratum of mountain coal, ten feet thick, in the centre of which is a vein of remarkably good coal, but only about eight inches in thickness. The coal is visible on the eastern face of the mountain, at Meneack, in this county, where some trifling workings have been made, to which there is not even a practicable road; its superficial extent is supposed to be about 600 acres. The sandstone of these mountains, in many parts, forms perpendicular cliffs of great height; and the summit of Cuilagh, which is entirely composed of it, resembles an immense pavement, traversed in every direction by great fissures. Frequently, at the distance of from 80 to 100 yards from the edge of the precipice, are huge chasms, from twelve to twenty feet wide, extending from the surface of the mountain to the bottom of the sandstone. Some of the calcareous hills to the west of the valley of Swanlinbar rise to a height of 1500 feet, and are overspread with large rolled masses of sandstone, so as to make the entire elevation appear at first sight as if composed of the same. Iron ore abounds among the mountains of this part of the county, and was formerly worked. A lead mine was worked some years ago near Cootehill, and lead and silver ore are found in the stream descending from the mountain of Ortnacullagh, near Ballyconnell. In the district of Glan is found pure native sulphur in great quantities, particularly near Legnagrove and Dowra; and fullers' earth and pipe clay of superior quality exist in many parts. Proceeding towards the Fermanagh mountains, beautiful white and red transparent spars are found within a spade's depth of the surface; and here are two quarries of rough slate. Potters' clay, in this part of the county, occurs in every townland, and some of it is of the best and purest kind; patches of brick clay of the most durable quality are also common.


The chief manufacture is that of linen, upon which the prosperity of the inhabitants entirely depends, as it is carried on in almost every family. The average

quantity of linen annually manufactured, and sold in the county, was estimated, at the commencement of the present century, to amount in value to £70,000; and pieces to the value of above £20,000 more are carried to markets beyond its limits. The number of bleaching establishments at the same period was twelve, in which about 91,000 pieces were annually finished. The quantity made at present is much greater, but the article is considerably reduced in price. Some of the bleach-greens are out of work, but, from the improvement of the process, a far greater number of webs is now bleached than was formerly; in 1835, nearly 150,000 pieces were finished, mostly for the English market. These establishments, around which improvements are being made every year, and which diffuse employment and comfort among a numerous population, are principally in the neighbourhoods of Cootehill, Tacken, Cloggy, Bailieborough, Scrabby, and Killiwilly. Frieze is made for home use, especially in the thinly peopled barony of Tullaghagh. The commerce of the county is limited and of little variety: its markets are remarkable only for the sale of yarn, flax, and brown linen; the principal are those of Cootehill and Killesandra.

The chief river is the Erne, which has its source in Lough Granny, near the foot of Bruce hill, on the south-western confines of the county, whence it pursues a northern course into Lough Oughter, and hence winds in the same direction by Belturbet into Lough Erne, which, at its head, forms the northern limit of the county. In most other parts the waters consisting of numerous lakes and their connecting streams, are with few exceptions tributary to the Erne. The Shannon has its source in a very copious spring, called the Shannon Pot, at the foot of the Cuilagh mountain in Glangavlin, in the townland of Derrylaghan, four miles south of the mountain road leading from Enniskillen to Manor-Hamilton, and nine miles north of Lough Allen: from this place to Kerry Head, where it falls into the sea, it pursues a course of 243 miles, of which it is navigable 234 miles, and during that distance has a fall of not more than 148 feet. The Blackwater has its source in a lake at Bailieborough Castle, and flows on by Virginia into Lough Ramor, whence it enters the county of Meath, and becomes a tributary to the Boyne. A line of artificial navigation has been proposed from Belturbet by Cootehill into the county of Monaghan. The old lines of roads are injudiciously formed, so as to encounter the most formidable hills. Although the new lines are made to wind through the valleys, yet, with the exception of those very recently made, they are of inferior construction. The material formerly used was clay-slate, which pulverised in a short time; but, since the recent grand jury act came into operation, the newest lines have been well laid out, and the only material now used is limestone or greenstone. Several new and important lines have been formed, and others are in progress or contemplated: among the roads which promise to be of the greatest advantage are those through the wild district of Glangavlin; they are all made and kept in repair by grand jury presentments.

The remains of antiquity are comparatively few and uninteresting. The most common are cairns and raths, of which the latter are particularly numerous in the north-eastern part of the county, and near

Kingscourt: in one at Rathkenny, near Cootehill, was found a considerable treasure, together with a gold fibula. There are remains of a round tower of inferior size at Drumlane. The number of abbeys and priories was eight, the remains of none of which, except that of the Holy Trinity, BOW exist, so that their sites can only be conjectured. Few also of the numerous castles remain, and all, except that of Cloughoughter, are very small. Though there are many good residences surrounded with ornamented demesnes, the seats of the nobility and gentry are not distinguished by any character of magnificence; they are noticed under the heads of the parishes in which they are respectively situated. The more substantial farmers have good family houses; but the dwellings of the peasantry are extremely poor, and their food consists almost entirely of oatmeal, milk, and potatoes. The English language is generally spoken, except in the mountain districts towards the north and west, and even there it is spoken by the younger part of the population, but the aged people all speak Irish, particularly in the district of Glan. With regard to fish, the lakes afford an abundance of pike, eels, and trout; and cod, salmon, and herrings, are brought in abundance by hawkers. The chief natural curiosities are the mineral springs, of which the most remarkable are those at Swanlinbar and Derrylyster, the waters of which are alterative and diaphoretic; those at Legnagrove and Dowra, containing sulphur and purging salt, and used in nervous diseases; the well at Owen Breun, which has similar medicinal properties; and the purgative and diuretic waters of Carrickmore, which are impregnated with fixed air and fossil alkali. The mineral properties of a pool in the mountains of Loughlinlea, between Bailieborough and Kingscourt, are also very remarkable. In 1617, Sir Oliver Lambart was created baron of Cavan, and this title was raised to an earldom in favour of his son Charles, by whose lineal descendants it is still enjoyed.



Seal.

CAVAN, an incorporated market and post-town, (formerly a parliamentary borough) in the parish of URNEY, barony of UPPER LOUGHTEE, county of CAVAN (of which it is the chief town), and province of ULSTER, 25½ miles (S. E. by S.) from Enniskillen, and 55 (N. W. by W.) from Dublin; containing 2931 inhabitants.

This town was, from a period of remote antiquity, the seat of the O'Reillys, tanists of the district now forming the county to which it gives name, and who had a castle here, of which there are no other remains than some vaults and part of the foundation. A monastery for friars of the order of St. Dominick was founded here in 1300, and dedicated to the Blessed Virgin, by Giolla-Jisoa-Ruadh O'Reilly, dynast of Breffny; but about the year 1393, the monks were expelled by the same sept, and others of the Franciscan order substituted in their place. In 1468 the monastery, and Bally-Reilly, the castle above noticed, were burnt by the English under the Lord-Deputy Tiptoft, Earl of Worcester; but the former appears to

have been restored previously to the year 1499, and to have been occupied by friars of the order of the Strict Observance. It was again reformed by John, son of Cahal O'Reilly, in 1502, and provincial chapters of the order were held in it in 1521, 1539, and 1556. Owen O'Nial, the celebrated general of the Irish army, who died by poison, as is supposed, at Cloughoughter, was buried in this abbey, in 1649. There are no remains of the establishment, which was commonly called Keadue; the tithes now belong to the Dean of Kilmore, and in his title are described as "the rectory of Keadue." In the early part of the reign of Jas. I., the lord-deputy pitched his tent to the south of the town, which is described as being a very unimportant place, for the purpose of reducing this part of the country to the observance of English laws and customs. Under the partition of lands made pursuant to an inquisition as stated in the article on the county, ten poles were allotted to the town of Cavan, which the king proposed to incorporate; ten poles to the castle, and 14 to the maintenance of a free school to be erected in the town. In 1610, Jas. I. granted the inhabitants a charter of incorporation, in the preamble of which it is stated that the town was the only place of trade in the county, and the only town where the justices could conveniently meet for their assize and gaol delivery, and that the inhabitants during the late insurrection, had supplied the garrison and performed good and acceptable service to Queen Elizabeth, from time to time, according to their best abilities. The commissioners for the plantation of Ulster reserved and set out eight poles of land, adjoining the town, to be granted to the new corporation; and the charter constituted the town and all lands within the compass of one mile from the stone house or castle in which Walter Bradie then dwelt, with the exception of the castle of "the Cavan," or O'Reilly's castle, and the two poles of land called Rosgolyan, the Borough of Cavan. This place was the scene of some skirmishing in the time of Cromwell, and till very lately a house was standing in the principal street, in which he is said to have resided for several weeks. In 1690, some of the forces of Jas. II., having assembled here for the purpose of attacking Belturbet, the Enniskilleners, under their victorious leader Wolsey, marched hither with a view to take them by surprise; but the Duke of Berwick having arrived with a considerable reinforcement, they had, with a force of only 1000 men, to contend with 4000 of the enemy. Wolsey, however, attacking them with spirit, the native forces of James fled at the first onset, when the Enniskilleners burst into the town and began to plunder it; those who had fled to the fort now sallied out to renew the engagement. Wolsey, as the only means of recalling his men, set fire to the town, and having rallied his forces, completed the victory with great slaughter. Human bones have been found in great numbers on the side of the hill overhanging the town, where the battle took place.

The town is situated on the road from Dublin to Enniskillen, and consists of several streets, of which the principal contains some well-built houses; there are infantry barracks capable of accommodating six officers and 130 non-commissioned officers and privates. A. large garden, handsomely laid out in walks and

planted, was left by the will of the late Lady Farnham, under certain restrictions, as a promenade for the inhabitants. Though in the midst of a manufacturing district, there is little trade carried on. The market, originally granted in the 1st of Jas. I. to John Bingle, gent., and subsequently by the charter of the 8th of Jas. I. to the corporation, is on Tuesday, but is chiefly for potatoes and meal; a very small quantity of yarn is brought for sale. Fairs, chiefly for young cattle and horses, are held on Feb. 1st, April 4th, May 14th, June 30th, Aug. 14th, Sept. 25th, and Nov. 12th, and a chief constabulary police force has been established here. Farnham, the seat of Lord Farnham, is one of the noblest ornaments of the county, for though the house does not possess much exterior magnificence, it is surrounded by a demesne of nearly 3000 acres, comprising the richest pastures and the greatest variety of scenery, adorned with wood and water, and every where improved by art. Lough Oughter, on one side of it, spreads out from under the woods of Killy, and encircles many beautiful islands crowned with the finest timber. One of these, named Cloughoughter, was the place of confinement of the venerable Bishop Bedell, when in the hands of the insurgents, in the war of 1641: the tower in which he was imprisoned is now a fine ruin. Nearly adjoining the demesne is Castle Saunderson, the seat of A. Saunderson, Esq., surrounded by a luxuriant demesne commanding the most beautiful views of Lough Erne. Clover Hill, an excellent mansion, the seat of J. Sanderson, Esq., has also a very beautiful demesne, richly adorned, and bordered by a spacious lake.

Under the charter of Jas. I., the corporation consists of a sovereign, two portreeves, twelve burgesses, and an indefinite number of freemen, assisted by a recorder, town-clerk, and other officers. But the regular appointment of these officers has been discontinued for several years; the sovereign and deputy are stationary in office, and are now the only representatives of the corporation. The town and the lands enumerated in the charter are held at a fee-farm rent of £1 English currency per annum. The same charter conferred the privilege of returning two members to the Irish parliament, which was exercised till the period of the Union, when £15,000 awarded as compensation for the abolition of the franchise was paid in moieties to Theophilus Clements and T. Nesbitt, Esqrs. The charter granted to the corporation a borough court of record, to be held before the sovereign and two or more burgesses, every three weeks; but this court has not been held since 1796. The assizes, and the Hilary and Midsummer quarter sessions, are held here; petty sessions are also held every week. The county court-house is a fine spacious building, with a portico in front. The county gaol is a very spacious building, to which additions have been recently made on the radiating principle; it contains in the whole 68 cells, 8 day-rooms, and 10 airing-yards, in one of which is a tread-mill, and is well adapted for the classification of prisoners; a good school has been established in it. The average number of prisoners is 120; and the whole expense of the gaol, for 1835, was £1190. 3. 5½.

The parish church of Urney is situated in the town. The R. C. chapel, erected in 1824, at an expense of £1000, is a neat building; over the altar is a painting of the Descent from the Cross. On the confines of

the town is a classical school of royal foundation, under the charter of the 2nd of Chas. I., which vested several townlands in the counties of Armagh, Cavan, Fermanagh, Donegal, and Tyrone, in the primate and his successors in trust for the endowment of schools in each of those counties. By a late act of parliament the management has been transferred to a Board of Commissioners of Education: the nomination of master rests with the lord-lieutenant. The school-house, erected in 1819, at an expense of £800, is a spacious building; calculated for the reception of 100 pupils, and beautifully situated on a lawn bounded by a branch of the Erne, and surrounded with an amphitheatre of hills. The income arising from the endowment is £641. 13. 5. per annum, out of which the master receives a salary of £400, and the remainder is appropriated to the repayment of a loan from Government for the buildings. Several parochial and Sunday schools are supported by subscriptions; and a handsome school-house has been erected in the town, in which a school is supported by Lord Farnham. The count infirmary is a plain building capable of receiving 52 patients. There is an almshouse for a poor widow, supported by private subscription. In Swellan lake, about a quarter of a mile from the town, have been found, at different times, some of the largest horns of the elk that have been discovered in Ireland. The celebrated Dr. Sheridan, the friend and correspondent of Dean Swift, was for many years master of the royal school of this place, and was frequently honoured with visits from the dean; a bower in the garden, called Swift's bower, is still in existence.—See URNEY.

CECILSTOWN, a village, in that part of the parish of Castlemagner, which is within the barony of DUNHALLOW, county of CORK, and province of MUNSTER, 5½ miles (W. N. W.) from Mallow; containing 331 inhabitants. It is situated on the road from Mallow to Kanturk, and consists of 46 houses, of which the greater number are thatched. Here is a national school, and a penny post to Mallow has been established. A constabulary police force is stationed here; and petty sessions are held in the school-house every Monday. Cecilstown has a patent for four fairs annually, but they are not now held.—See CASTLEMAGNER.

CELBRIDGE, or KILDROUGHT, a market and post-town, and a parish, partly in the barony of SOUTH SALT, but chiefly in that of NORTH SALT, county of KILDARE, and province of LEINSTER, 4¼ miles (N. N.E.) from Naas, and 11 (W. by S.) from Dublin; containing 2421 inhabitants, of which number, 1647 are in the town. This town, pleasantly situated on the left bank of the river Liffey, over which is a handsome stone bridge, and on the turnpike road from Dublin to Prosperous, is indebted for its origin to the Limerick family, from whom it was purchased by the Rt. Hon. W. Conolly, speaker of the Irish House of Commons, whose representative. Col. E. M. Conolly, is the present proprietor. It consists principally of one street; the houses, about 270 in number, are in general well built; the inhabitants are amply supplied with water. The woollen manufacture was carried on to a considerable extent, and a very large range of building was erected in 1805, comprising all the requisite machinery for that manufacture in its various branches; the works were put in motion by a water wheel of 200-horse power,

and when in full operation afforded employment to 600 persons; but they are not at present in work. Adjoining the town, though in the parish of Donocomper, is a cotton-spinning and power-loom weaving factory, employing, when in full work, about 100 persons. The market is on Saturday, chiefly for provisions and hardware; fairs are held on the last Tuesday in April, Sept. 8th, and Nov. 7th; and a constabulary police station has been established here. Petty sessions are held every Monday.

The parish comprises 1758 acres, as apportioned under the tithe act. The environs are justly celebrated for their great beauty, and are ornamented with several gentlemen's seats. Castletown, the splendid mansion of Col. Conolly, is a noble structure of hewn stone, consisting of a centre connected with two wings by semi-circular colonnades of the Ionic and Corinthian orders; it is situated in an extensive park, intersected with numerous avenues of stately timber and sloping gently to the Liffey, which flows through the demesne, and separates the parishes of Celbridge and Donocomper. Oakly Park, the handsome seat of R. Maunsel, Esq., is in this parish; and contiguous to it is Celbridge Abbey, built by the late Dr. Marley, Bishop of Clonfert, and now the residence of J. Ashworth, Esq., proprietor of the woollen manufactory in the town. The house is associated with the memory of Dean Swift, who is said to have spent much of his time here in the society of the lady whom he has celebrated under the name of Vanessa and a rustic seat on the bank of the Liffey, which passes through the demesne, and over which is a spacious bridge of stone, is said to have been planned by him. The living is a rectory and vicarage, in the diocese of Dublin, episcopally united, in 1801, to the rectory and vicarage of Killadoon, the vicarage of Straffan, the rectory of Castledillon, the half rectories of Donoghmore and Donocomper, and the chapelry of Simonstown, together forming the union of Celbridge, in the patronage of the Crown: the tithes of the parish amount to £145. The church, situated in the lower extremity of the town, is a neat edifice, erected in 1813, by a loan of £1500 from the late Board of First Fruits; it has a tower and spire, and within it is the mausoleum of the Conolly family. There is a neat glebe-house: the glebe for the whole union comprises 48 acres. In the R. C. divisions this parish is the head of a union or district, comprising the parishes of Celbridge and Straffan, in each of which is a chapel. About half a mile from the town is a handsome school-house, built by the Rt. Hon. William Conolly, in 1740, and endowed by him with 50 acres of land and a rent-charge of £309 per annum out of the estate of Castletown; this endowment has been transferred to the funds of the Incorporated Society, who have the appointment of the master and mistress; the school-house has been greatly enlarged since its connection with the society, and is now capable of receiving 150 children; there are at present about 100 girls on the foundation, 30 of whom are nominated by the Conolly family. A parochial school-house, built by the same family, is entirely supported by the founders; there are also four private schools in the parish. There is a fever hospital and dispensary, a neat building erected in 1813, and containing six wards with four beds in each. In the old churchyard was a sumptuous monument to the memory of the Right

Hon. W. Conolly, the founder of the Castletown property, which has lately been closed up; and just without the demesne are the ruins of a chapel belonging formerly to the Earl of Limerick.

CHAPEL-CHARON, a parish, in the barony of SHELMAIER, county of WEXFORD, and province of LEINSTER, 5 miles (N. W.) from Wexford: the population is returned with the parish of Killurin into which it has merged. It consists of only two small townlands, and is not recognised as a parish in any civil or modern ecclesiastical divisions. It is situated on the river Slaney, and on the road from Wexford to Enniscorthy, and is presumed to have been, prior to the Reformation, an appendage to Carrigmannon, the ancient seat of the family of Devereux, who had a chapel here. It is a rectory, in the diocese of Ferns, and is part of the union of Killurin. In the R. C. divisions it is included in the union or district of Glynn.

CHAPEL - IN - THE - WOODS—See WOODS-CHAPEL and ARDTREA.

CHAPEL-ISLAND, an extra-parochial liberty, in the barony of BANTRY, county of CORK, and province of MUNSTER, 2 miles (N. W.) from Bantry; containing 5 inhabitants. This island, which is situated in the bay of Bantry, derived its name from a chapel founded on it, of which there are no vestiges except the burial-ground. It comprises about 24 statute acres of extremely fertile land, which is in a high state of cultivation, and as part of the Bandon estate, in which parish it is locally included, is the property of the Duke of Devonshire. There is only one house on the island, which is occupied by the farmer who manages the land. Though nearly adjoining Hog and Horse islands, which also belong to the duke, it is more than 30 miles from any other portion of the Bandon estate.

CHAPELIZOD, a parish, in the barony of CASTLE-KNOCK, county of DUBLIN, and province of LEINSTER, 3 miles (W.) from Dublin; containing 2181 inhabitants, of which number 1632 are in the village. This place is supposed to have derived its name from *La Belle Isode* a daughter of one of the ancient Irish kings, who had a chapel here. The lands belonging to it were granted by Hugh de Lacy, in 1173, to Hugh Tyrrell, which grant was afterwards confirmed by Hen. II. In 1176, they were given by the Tyrrells to the hospital of the Knights Templars of Kilmainham, and after the suppression of that order remained in possession of their successors, the Knights of St. John of Jerusalem, till the dissolution of the monasteries, in the reign of Hen. VIII. They subsequently passed through various hands till 1665, when the Duke of Ormonde, by command of the king, purchased the entire manor, with the mansion, from Sir Maurice Eustace, for the purpose of enclosing the Phoenix park, and the old mansion-house became the occasional residence of the Lord-Lieutenant. In 1671, Col. Lawrence obtained a grant of several houses and about 15 acres of land adjacent to the village for 41 years, at an annual rent of £42, for the purpose of establishing the linen manufacture, under the auspices of the Duke of Ormonde, who, with a view to promote its success, invited over numerous families from Brabant, Rochelle, the Isle of Rhé, and other places, who were skilled in the art of manufacturing linens, diapers, tickens, sail-cloth, and cordage, and established those manufactures here in the

greatest perfection. In 1690, Gen. Douglas, on his march to Athlone, encamped for one night at this place; and soon after, King William himself, subsequently to his expedition to the south, passed several days here in issuing various orders and redressing grievances. In 1696, Lord Capel, Lord-Deputy of Ireland, died at the vice-regal residence here after a long illness, during which several important meetings of the council took place; and though the house was repaired by Primate Boulter, when Lord-Justice of Ireland, in 1726, it has never since been occupied by the lord-lieutenants: a house near the village, called, the King's, is said to be that occasionally used as the vice-regal lodge. The village, which is of considerable size, and extends into the parish of Palmerstown, in the barony of Newcastle, is situated on the south-western verge of the Phoenix park, and contains 200 houses, of which 103 are in that part of it which is in the parish of Palmerstown. It is within the delivery of the Dublin twopenny post, and is chiefly remarkable for the beautiful scenery in its vicinity, especially along the banks of the Liffey, towards Lucan, and for the extensive strawberry beds which are spread over the northern side of the vale; The woollen manufacture was formerly carried on very extensively, and continued to flourish till the commencement of the present century, when there was a large factory, two fulling-mills, and an extensive corn and wash mill, which have been succeeded by a flax-mill on a very large scale, erected by Messrs. Crosthwaite, the present proprietors, and affording constant employment to more than 600 persons. There are also a bleach-green and several mills.

The living is a rectory and vicarage, in the diocese of Dublin, united at a period unknown to the rectories of Palmerstown and Ballyfermot, together forming the union of Chapelizod, in the patronage of the Archbishop: the tithes amount to £1. 19. 5½. and the gross amount for the whole benefice is £301. 19. 5½. The church is a small plain edifice, erected in the reign of Anne, and remarkable only for its tower covered with ivy, from the summit of which is an extensive and highly interesting prospect over the surrounding country. There is neither glebe-house nor glebe. In the R. C. divisions this parish forms part of the union or district of Castleknock. There is a chapel in the village; and near it is a school-room, erected in 1834 for a school to be placed in connection with the National Board. A school is supported by subscription, in which about 18 boys and 54 girls are instructed; and there are also a pay school, in which are 60 boys and 40 girls, and two Sunday schools. A dispensary in the village is supported in the usual way. Col. Lawrence, the founder of the manufactures of this place, was the author of a well-known pamphlet, published in 1682, and entitled "The Interest of Ireland in its Trade and Wealth." The Hibernian school in the Phoenix park, described in the article on Dublin, is in this parish.

CHAPELMIDWAY, a parish, in the barony of CASTLEKNOCK, county of DUBLIN, and province of LEINSTER, 7 miles (N.) from Dublin; containing 335 inhabitants. The principal seats are Corrstown, the residence of H. Cosgrave, Esq., and Kilcorkin, of J. Litton, Esq. It is a rectory and vicarage, in the diocese of Dublin, forming part of the union of Kilsallaghan, with which the tithes are included. In the R. C. divisions

it is part of the union or district of Finglas. The ruins of the church are situated on the old road from Dublin, to the Naul.

CHAPEL-RUSSELL, a parish, in the barony of KENRY, county of LIMERICK, and province of MUNSTER; containing, with the post-town of Pallas-Kenry, 1204 inhabitants. It was formerly called *Kilelura* or *Cillenalotar*, and was created a parish, under its present name, by the late Dr. Elrington, while Bishop of Limerick. It is situated on the road from Limerick to the quay of Ringmoileau, and within a mile of the river Shannon; and contains 587 statute acres, as applotted under the tithe act, of which nearly the whole is arable. Prior to 1785, the whole was an open field, on which a great number of cattle depastured, but it has been enclosed. The land is tolerably fertile, and the soil is everywhere based on limestone, which in some places rises above the surface. Near the town of Pallas-Kenry are two small lakes, which appear to have been formed by cutting turf. The living is a rectory and vicarage, in the diocese of Limerick, and in the patronage of the Bishop; it was formerly part of the bishop's mensal, but on its being erected into a rectory by Dr. Elrington, he endowed it with all the tithes, which amount to £55.7. 8½. The parish appears formerly to have been part of the parish of Ardcanny, or to have been held by the same incumbent; and the church of that parish being in a ruinous state, and situated at the southern extremity of the parish, it is the intention of the bishop to unite the two parishes, when the church of Chapel-Russell, which is a large and handsome edifice, will become the church of the union. It was built in 1822, by aid of a gift of £900 from the late Board of First Fruits, and £100 from the Incorporated Society, for the erection of a gallery for the children of the Shannon Grove charter school; but as this school was suppressed soon afterwards, the gallery is now open to the parishioners. The Ecclesiastical Commissioners have lately granted £116 for repairing the church. There is neither glebe-house nor glebe. In the R. C. divisions this parish forms part of the union or district of Kildimo: the chapel, which is a neat building, is at White Forge. There is also a chapel for Wesleyan Methodists. The parochial schools, in which are about 100 children, are aided by subscriptions from Lord Charleville and the rector: about the same number also receive instruction in two private schools. There were formerly two charter schools, one of which long since fell into decay, but the other existed till within the last few years, under the patronage of the Charleville family. The school, which cost £5000, is large and well built, and is now occupied in separate tenements; and the land is held by a fanner. A loan fund has been established. Within the parish are the ruins of the castle of Pallas-Kenry, originally built by the O'Donovans, but subsequently occupied by the Fitzgeralds, Knights of the Valley, who greatly enlarged and strengthened it at various periods: a great part of the walls fell down in the winter of 1834, but it is still a picturesque and beautiful ruin. Not far distant from it is the curious little church of Killenalotar, only twelve feet long and eight broad; the walls, the west door, and the east window are quite perfect.—See PALLAS-KENRY.

CHAPPLE (or the Chapel of St. Clement), a parish, in the barony of BANTRY, county of WEXFORD, and

province of LEINSTER, 6 miles (S. S. W.) from Enniscorthy; containing 827 inhabitants. It is situated on the little river Boro, and on the mail car road from New Ross to Enniscorthy, and contains 3747 statute acres, which are chiefly under tillage. The soil is in general light and poor, and the state of agriculture has undergone but little improvement. At Boro Hill is the seat of Jeremiah Fitzhenry, Esq. The living is an inappropriate curacy, in the diocese of Ferns, and is part of the union of Killegney; the rectory is appropriate to the bishoprick. There is a glebe of 16 acres, and the tithes amount to £173. 10. 9. In the R. C. divisions this parish forms part of the union or district of Templeudigan, also called Killegney: the chapel, a neat building, is at Clogbawn or Cloughbawn, in this parish, and was erected soon after 1798, partly by a loan from Government. Near it is the national school, built in 1816 by Lord Carew, who has endowed it with four acres of land, and allows £15 per annum to the master. No less than 84 young men, who have been educated at this school, have subsequently become schoolmasters. About 120 boys and 30 girls are taught in the school, and about 70 more children in three private schools.



Seal.

CHARLEMONT, an incorporated market-town and district parish (formerly a parliamentary borough), in the barony and county of ARMAGH, and province of ULSTER, 5 miles (N. by W.) from Armagh, and 68 miles (N. by W.) from Dublin; containing 3642 inhabitants, of which number, 523 are in the town. This place derives its name from Charles,

Lord Mountjoy, who, while Lord-Deputy of Ireland in 1602, erected a castle here, and called it Charlemont, partly after his name, and partly after his title. It was built to prevent the incursions of the O'Nials into the English pale, and to guard the wooden bridge which then afforded the only passage over the Blackwater. In 1641 it was deemed a place of considerable importance, and was taken by stratagem by Sir Phelim O'Nial, on the 22nd of October. Lord Caulfeild, a brave officer, grown old in the royal service, had been made governor, and lived with his Irish neighbours in unsuspecting confidence, when Sir Phelim invited himself to sup with, his lordship, and he and his followers being received, on a pre-arranged signal seized the family, made the garrison prisoners, ransacked the castle, and afterwards killed Lord Caulfeild in one of O'Nial's houses. That chieftain subsequently retiring before the English forces, made this castle his headquarters for a short time. Owen O'Nial, expecting to be besieged here, strengthened the defences; and when the Scottish General Monroe attempted to surprise it, he was repulsed with loss, but the castle was at length captured by Sir Charles Coote. In 1665 it was sold to Chas. II. for £3500, since which time it has been vested in the Crown. It was garrisoned by the Irish for Jas. II., in 1690, under Sir Teague O'Regan, and invested by Duke Schomberg. Caillemote, a French officer, being posted on the Blackwater, and harassing the garrison,

after some time the governor was summoned to surrender. O'Regan, a courageous Irish officer, determined to hold out to the last extremity, but the distresses of the garrison becoming intolerable, the governor proposed terms of capitulation on the 13th of May, and on the 14th the garrison marched out with the honours of war, to the number of 800 men. On taking possession of the castle, the duke found in it 17 pieces of cannon, one large mortar, 83 barrels of gunpowder, and various munitions of war.

The town is situated near the confluence of the rivers Blackwater and Callen, and on the road from Armagh to Dungannon and Coleraine. In 1833 it contained 111 houses, and is connected with the post-town of Moy by a recently erected stone bridge. Charlemont castle is still a place of great strength, fortified with bastions, a dry ditch, and escarp and counterscarp; and there are two ravelins, one in front, the other in rear of the works, surrounded by a glacis which runs along the side of the Blackwater. It is the ordnance depôt for the North of Ireland, and the head-quarters of the artillery for the district of Ulster. Formerly it had a military governor, but on the death of Gen. Sir John Doyle, Bart., in 1835, the office was abolished, as being a sinecure. The barracks, which are occupied by two companies of the Royal Artillery, are constructed to accommodate 5 officers, 151 non-commissioned officers and privates, and 79 horses, with an hospital attached for 22 patients. The town is well situated for trade, the river Blackwater being navigable for vessels of 90 tons' burden to Lough Neagh; it is connected with Belfast by the Lagan canal, and with Newry by the canal of that name, and the great Ulster canal now in progress to Lough Erne will open a communication with the West of Ireland. The linen manufacture is carried on to a considerable extent. There is a good market held on Saturday; and fairs are held on the 12th of May, Aug. 16th, and Nov. 12th, for cattle, linen yarn, and provisions. The charter granted to the corporation a market on Tuesday and a fair on the 1st and 2nd of May, with the tolls; and a subsequent patent to Sir Toby Caulfeild, dated March 1st, 1622, granted to him a market on Wednesday and a fair on the 5th and 6th of August, with the tolls; but these charter and patent fairs and markets have long been discontinued.

The borough, which comprises the townland of Charlemont, containing above 200 acres, and the liberties, containing 20 acres, was incorporated by charter of Jas. I., dated April 29th, 1613. The corporation consists of a portreeve, 12 burgesses, and an unlimited number of freemen. The portreeve was to be elected annually, on St. John's day, by the portreeve and free burgesses, the latter of whom were to be elected for life out of the inhabitants; and the freemen were to consist of all the inhabitants, and as many other persons as the corporation might elect. The charter also conferred on the portreeve and free burgesses the right of returning two members to parliament, which was exercised until the Union, when Francis William, Earl of Charlemont received £15,000, as patron of the borough, for the abolition of its franchise. Since the Union, the regularly elected burgesses have not acted; but Mr. Livingstone, the last portreeve, some time before his death, summoned in his official capacity a "corporation

jury," similar to that which existed in Armagh; and in the year 1821 the surviving members of that jury elected a portreeve. From that time meetings have been held annually, at which a portreeve, town-clerk, and other officers have been elected, and burgesses and freemen admitted; and since 1827, the lord-lieutenant has ratified the portreeve's election. The borough court, granted by the charter to be held weekly, under the presidency of the portreeve, with jurisdiction in personal actions not exceeding five marks, having fallen into disuse, has been renewed by the new corporation. Courts leet and baron for the manor of Charlemont are held by the seneschal in the town of Moy, in May and November, and their jurisdiction extends over a wide district.

The agriculture of the surrounding district is in a progressive state of improvement: there is some good peat bog, and coal also is said to exist. The principal seats in the vicinity are Church Hill, the residence of Col. Verner; the Argory, of W. McGeough Bond, Esq.; and Clonfeacle glebe-house and demesne, occupied by the Rev. H. Griffin, all of which can be seen from the town. The living, which was created in 1830, is a perpetual curacy, in the diocese of Armagh, and in the patronage of the Rector of Loughgall. The new parish or district comprises the townlands of Charlemont, Corr, and Donavally, with Anagh McManus, Keenahan, Ahinlig, Lishloshly, Kinnego, Mullaghmore, Termacranon, Anasamery, and Clenmaine. The church is a handsome structure, resembling in front one of the grand altars of York Minster; it was built and consecrated in 1833, by His Grace the Lord-Primate, and contains a handsome monument to the late Mrs. Jackson. Divine service is performed in two school-houses in the district, and on every alternate Sunday in the barrack for the military, by the perpetual curate. There is neither glebe-house nor glebe; the income of the perpetual curate is an annual money payment from, the rector of Loughgall. The Wesleyan Methodists have a chapel in the town. The male and female parochial school was built in 1821, near the church, by the Board of Ordnance and the inhabitants; it is supported by subscription. Summer Island male and female school, with a residence for the master, has an endowment of £7. 10. from Col. Verner. Clenmaine, school is supported by subscriptions; and Kinnego school, built and supported by W. Parnell, Esq., is situated on the College lands. About 100 boys and 90 girls are educated in these schools, besides which there are a barrack and a hedge school, in which are about 80 boys and 40 girls, and three Sunday schools. There are some remains of the fortifications at Legerhill, from which Duke Schomberg bombarded the town, and of a Danish rath. A curious gold ring, and a gold cross, studded with gems, and said to have belonged to Sir Teague O'Regan, have been discovered here; also, a few years since, a body almost in a complete state of preservation, with the clothes and spurs perfect. In the museum of Messrs. W. & J. Jackson there, is a rare collection of minerals, petrifications, coins, and other relics found in and near the town. Charlemont gives the title of Earl to the family of Caulfeild.

CHARLESTOWN, a village, in the parish of KILBRIDE-LANGAN, barony of KILCOURSEY, KING'S county, and province of LEINSTER, adjoining the town of Clara:

the population is returned with the parish. This place is situated on the road from Farbane to Kilbeggan, and was formerly the seat of an extensive linen trade, for the management of which a linen-hall was established. The village consists of about 40 houses, and had a patent for two annual fairs and a linen market weekly on Monday. Adjoining it is the castle of Kilcoursey, once a place of great strength, which gave name to the barony. In the vicinity are also Cloghatana, the old residence of the Fox family; Ballynamintan and Marshbrook, the ancient seats of the Mars family; and Kilfylan, the residence of an ancient branch of the De Berminghams.

CHARLESTOWN, a parish, in the barony of ARDEE, county of LOUTH, and province of LEINSTER, 2 miles (N. by W.) from Ardee; containing 1407 inhabitants. This parish is situated on the road from Ardee to Monaghan; and comprises, according to the Ordnance survey, 2699½ statute acres, of which 1797 acres are apportioned under the tithe act and valued at £2870 per annum. The land is very fertile, and the system of agriculture much improved: there is some bog, which supplies the inhabitants with fuel, but very little waste land in the parish. A few individuals are employed in weaving linen; but the principal part of the population are engaged in agricultural pursuits. There are some quarries of stone fit for building, but none of limestone. Rahanna, the seat of Clarges Ruxton, Esq., is in this parish. The living is a vicarage, in the diocese of Armagh, united by acts of council, in 1737 and 1754, to the vicarage of Tallanstown, and the rectories of Philipstown, Maplestown, and Clonkeehan, which five parishes constitute the union of Charleslown or Philipstown, in the patronage of the Lord-Primate; the rectory is impropriate in the Hon. Baron Foster. The tithes of the parish amount to £271. 17. 6., of which £234. 17. 6. is payable to the impropriator, and £37 to the vicar: the amount of tithes for the union, including glebe, payable to the incumbent, is £476. 15. 4. The church, a handsome edifice in the later English style, with a tower and spire, together 108 feet high, was erected in 1827, at an expense, exclusively of the spire, of £1385, a loan from the late Board of First Fruits: the spire was added at an expense of £220, defrayed by the Rev. R. Olpherts, the present incumbent, and several of the resident gentry. The churchyard is enclosed with a handsome iron palisade resting on a low wall of hewn stone, towards the expense of which the lord-primate contributed £50. The glebe-house, a handsome residence within a quarter of a mile from the church, was built by a gift of £250 and a loan of £550 from the late Board of First Fruits: the glebe comprises seven acres of land, valued at £3 per acre, but subject to a rent of £11.10. 9. per annum, payable to the representatives of the late Alexander Dawson, Esq. In the R. C. divisions the parish forms part of the union or district of Tallanstown. Adjoining the church is the parochial school-house, containing two large school-rooms, each for 60 boys and girls respectively, with suitable apartments for the master and his family; it was built in 1827, chiefly at the expense of the Rev. R. Olpherts, aided by a grant from Government and some charitable donations: the master, in addition to other contributions, receives £10 per annum from the incumbent. There are some remains of the ancient parish church.



Seal.

CHARLEVILLE, an incorporated market and post-town (formerly a parliamentary borough), in the parish of RATHGOGAN, barony of ORRERY and KILMORE, county of CORK, and province of MUNSTER, 29 miles (N. by W.) from Cork, and 11¼ miles (S. W.) from Dublin; containing 4766 inhabitants. This town, so named in honour of Chas. II., is of

comparatively recent origin, having been founded by Roger, first Earl of Orrery and Lord-President of Munster, in the year 1661. That nobleman erected a magnificent mansion here for his own residence, in which he kept his court of presidency, and by his influence obtained for the inhabitants a charter of incorporation from Chas. II., dated May 29th, 1671. Charleville House was burnt by the Irish under the command of the Duke of Berwick, in 1690, and by his order, after he had dined in it. In 1691, Col. Lumley came to this place on the 18th of August, with a party of soldiers, when the enemy posted here fled, leaving many of their men killed and wounded. Captain Massey, who had been left behind, fired his pistols at the soldiers of Williara's army; and he and a cornet, being taken prisoners with protections in their pockets, were hanged as deserters. The town is situated on the mail coach road from Cork to Limerick, near the border of the latter county, and on the north-east side of an elevated tract, from which stretches an extensive plain of rather cheerless aspect. The land to the south is of superior quality, producing abundant crops. At the western end of the town the plantations of Sanders Park, the demesne of C. Sanders, Esq., have a pleasing appearance. It consists principally of two parallel streets communicating by two others crossing them at right angles; one of which is a wide and spacious thoroughfare, the chief place of traffic, particularly on market days. It is neither paved nor lighted, but the inhabitants are well supplied with water from springs and a public pump. Nothing appears to have been done for the improvement of this place for some years; but the lord of the manor, the Earl of Cork and Orrery, is now renewing upon advantageous terms a number of long leases that have recently fallen in, which has given an impulse to its improvement, and several new houses have in consequence been lately erected: the number of houses, in 1831, was 741. A new road, eight Irish miles in length, has been just completed from Charleville to Croom, that will shorten the distance to Limerick. There are three tanyards and a small blanket-manufactory in the town; and immediately adjoining it are two large flour-mills. The market is on Saturday, and is well supplied with provisions. Fairs are held on the 10th of January, March 16th, May 12th, Aug. 15th, Oct. 10th, and Nov. 12th, for fat cattle, pigs, hardware, and other merchandise; the last two are held by patent, the others are of recent establishment. The shambles for butchers' meat are in a small enclosed area at the back of the court-house. A sub-branch of the National Bank of Ireland has been recently established here, in connection with the Branch Bank of Limerick. A military

force of two officers and 40 men is stationed here, but there is no permanent barrack; and a constabulary police station has been also established in the town.

By charter granted in the 23rd of Chas. II. to Roger, Earl of Orrery, erecting his lands into a manor, this town was made a free borough, and the inhabitants were incorporated under the designation of the "Sovereign, Bailiffs, and Burgesses of the Borough of Charleville." The Corporation consists of a sovereign, two bailiffs, twelve burgesses, and an indefinite number of freemen. The sovereign and bailiffs are elected annually from the burgesses, by the corporation, on the Monday after St. John's day, and sworn into office on the Monday after Michaelmas-day. The burgesses are elected by the corporation as vacancies occur by death or otherwise, and the persons proposed are at the same time made freemen of the borough. The sovereign is a justice of the peace within the borough, and acts occasionally in that capacity; he is also coroner and billet-master. The corporation was some years since nearly extinct, the members being reduced to the sovereign and one bailiff only. In 1826 the sovereign and the remaining bailiff re-elected themselves, and also filled up all the vacancies; and the corporation at present consists of a sovereign, two bailiffs, and twelve burgesses, as originally constituted. The charter conferred upon the corporation the privilege of returning two members to the Irish parliament, which was regularly exercised till the Union, when the borough was disfranchised, and the £15,000 awarded as compensation was paid in moieties to the Earls of Shannon and Cork. The sovereign, or his deputy, is usually appointed seneschal of the manor, the greater portion of which extends into the county of Limerick; and as such, he holds a court of record, the jurisdiction of which extends to the determination of pleas not exceeding £200 late currency: the proceedings are according to the usual course of common law, and actions are commenced either by arrest of the person, attachment of the goods, or serviceable writ; and under the act of the 7th and 8th of Geo. IV., cap. 59, he has also a civil bill jurisdiction. Petty sessions are held in the town every alternate Monday, by the county magistrates. The court and market-house is a small plain building on the north side of the main street.

The ancient parish church of Rathgogan has been for a long time in ruins, and the present church, erected by the founder of the town, is situated on the south side of the main street: it is a plain building without either tower or spire; the walls have been lately embattled with hewn limestone. The Roman Catholic chapel, a neat and spacious edifice, erected by subscription in 1812, is ornamented with quoins, cornices, and window mouldings of hewn stone; the altar is large and remarkably elegant, and is embellished with several paintings of superior execution; a handsome cupola was added to the chapel in 1829, and adjoining it is a parochial house for the priest. An edifice has been lately erected for the meetings of Bible and other similar associations, also as a place of preaching for occasional preachers. There are several schools, the minuter details of which will be found in the article on the parish of Rathgogan. Among these is a national school recently established, for which a remarkably neat building of hewn limestone has been erected, at an expense of £800, of which £600 was raised



by subscription, and the remainder granted by the new National Board. A classical school was founded by the first Earl of Cork and Orrery, who endowed it with £40 per annum, continued by the present earl, who appoints the master: the celebrated Barry Yelverton, Attorney-General for Ireland, subsequently Chief Baron of the Exchequer, and afterwards created Viscount Avonmore, was educated here. A dispensary is supported, and a fever hospital is about to be erected, towards which the Earl of Cork has subscribed £100. Near the town was formerly a charter school for female foundlings, which has been discontinued for many years: the buildings are at present occupied as a dwelling-house by the incumbent, the Rev. J. R. Cotter, the inventor of a new and very powerful bass wind instrument, called the Basso Hibernico, which obtained the patronage of Geo. IV., and was introduced into his band. The interest of a bequest of £100 by the late Mr. Ryan is to be applied towards the support of the national school; and a further bequest of £50 in clothing to the poor of Charleville. At Belfort, near the town, is a spring of remarkably pure water, with a slight mineral tinge; it is held in great veneration by the peasantry, who resort to it in great numbers. John Macdonald, commonly called *Shaun Claraugh*, an Irish poet, resided here for several years, and was buried at Ballysally, near the town.

CHEEKPOINT, or BOLTON, a village, in the parish of FAITHLEGG, barony of GAULTIER, county of WATERFORD and province of MUNSTER, 1½ mile (N.) from Passage: the population returned with the parish. This place, which was formerly part of the estate of the late Mr. Bolton, and is now the property of Nicholas Power, Esq., of Faithlegg House, is situated on Waterford harbour, at the confluence of the rivers Suir and Barrow, the latter of which is navigable for ships to the town of New Ross. It was formerly the Waterford post-office packet station, and the seat of a hosiery and cotton manufacture, but the station has been removed to Dunmore, and the manufacture has failed. Rope-making was also carried on to a limited extent; but since the removal of the packet station, the place has fallen into decay.

CHURCH-HILL, a post-town, in the parish of INISMACAINT, barony of MAGHERABOY, county of FERMANAGH, and province of ULSTER, 9 miles (N. W.) from Enniskillen, and 89½ miles (N. W.) from Dublin: the population is returned with the parish. This place is situated near the mail coach road from Dublin to Ballyshannon, and has a sub-post-office to the latter place and Enniskillen. Fairs are held on the 14th of May, 30th of August, and 80th of November. There is a place of worship for Wesleyan Methodists; and a dispensary.

CHURCH ISLAND, or INNISMORE ISLAND, in the parish of CALRY, Upper half-barony of CARBERY, county of SLIGO, and province of CONNAUGHT, 3½ miles (E.) from Sligo; containing, in 1821, 9 inhabitants. It is situated in Lough Gill, and contains 180 acres, the property of Owen Wynne, Esq. St. Lemon founded a church here in the time of St. Columb, the rains of which still exist at the east end of the island, overgrown with ivy. The abbey was accidentally destroyed by fire in 1416, in which the valuable manuscripts of O'Curin, together with the short book of that family, and many other rare curiosities, perished. In former ages it was the burial-place of the parishioners.

CHURCH - JERPOINT. — See JERPOINT-CHURCH.

CHURCHTOWN, or BALLINTEMPLE, a parish, in the barony of IMOKILLY, county of CORK, and province of MUNSTER, 4 miles (S. B.) from Cloyne; containing 1756 inhabitants. This parish, called also Ballygourney, is situated on St. George's channel, and comprises 4730 statute acres, as apportioned under the tithe act and valued at £2123. 19. 8. per annum. The greater part of the surface is hilly; the soil generally is light and shallow, resting wholly on a substratum of clay-slate, and the lands are principally under tillage. The village consists of 35 dwellings, most of which are small mud cabins roofed with thatch. Between this parish and that of Kilmahon is a detached portion of the parish of Ballyoughtra, called Snugborough, containing 92 acres, and more than two miles distant from the main body of that parish. The living is a rectory and vicarage, in the diocese of Cloyne, and is part of the union of Lisgoold, and the corps of the precentorship in the cathedral church of St. Colman, Cloyne. The tithes amount to £500. 5. The old parish church has long been in ruins; but a district church for this parish and that of Ballycotton was erected in 1835, at an expense of £330. raised by subscription. The glebe comprises seven acres in two portions. In the R. C. divisions the parish forms part of the union of Cloyne; the chapel is a small neat edifice. The male and female parochial school for this parish and those of Kilmahon and Ballycotton is situated at Ballybraher, and is supported by subscription; and there are two pay schools. There are two coast-guard stations, situated respectively at Ballyandrein and Ballycotton, within the Youghal district.

CHURCHTOWN, or BRUHENNY, a parish, in the barony of ORRERY, county of CORK, and province of MUNSTER, 3½ miles (N. by W.) from Buttevant; containing 2795 inhabitants. This parish is situated on the road from Buttevant to Liscarrol, and contains 7029½ statute acres rated to the county cess, and valued at £6334. 16. 11. per annum. The land is generally good, and mostly in pasture; and agriculture is improving. Some bog, limestone, and a reddish-coloured marble are found here. The principal seats are Burton House, originally built by Sir Philip Perceval, destroyed in the war of 1641, rebuilt by the late Earl of Egmont, and now the residence of the Rev. Matthew Purcell; and Churchtown House, the residence of the Rev. F. W. Crofts. The village contains several neat slated houses, a good inn, and a constabulary police station. A court for the manor of Burton, which includes several parishes, is held once in three weeks, in which debts not exceeding 40s. late currency are recoverable. The greater part of the parish is the property of the Earl of Egmont, who takes his title from the townland of Egmont, within its limits. The living is a rectory, in the diocese of Cloyne, and in the patronage of the Bishop: the tithes amount to £550. The church is a plain building with a square tower; and the spire, which was thrown down about three years since, has been rebuilt by a grant of £258 from the Ecclesiastical Commissioners. There is no glebe-house, but a glebe of 12 acres. In the R. C. divisions this parish forms part of the union or district of Liscarrol: the chapel is a neat cruciform building, and is about to be improved. There

are two private schools, in which are about 80 boys and 30 girls; and the Earl of Egmont intends to build one at Churchtown, capable of accommodating 700 children, which will be placed under the National Board.

CHURCHTOWN, county of DUBLIN.—See TANEY.

CHURCHTOWN, or RHEBAN, a parish, in the barony of WEST NARRAGH and RHEBAN, county of KILDAKE, and province of LEINSTER; containing, with part of the post-town of Athy, 2009 inhabitants, of which number, 706 are in the town. This parish is situated on the river Barrow, and on the road from Athy to Monastereven, and contains 7245 statute acres, as apportioned under the tithe act. It is the site of the ancient city and castle of Rheban, noticed in Ptolemy's map as one of the principal inland cities, the only remains of which are a deep quadrangular intrenchment, with a high conical mount at its western extremity. A fair was formerly held here on St. Michael's day, but has long since been removed to Athy. It is an impropriate curacy, in the diocese of Dublin, and is one of the nine denominations which constitute the union of Athy or Nicholastown; the rectory is impropriate. The tithes amount to £390, of which £260 is paid to the impropriator, and £130 to the incumbent. In the R. C. divisions also the parish forms part of the union or district of Athy.

CHURCHTOWN, a parish, in the barony of LOWER NAVAN, county of MEATH, and province of LEINSTER, 3 miles (N. N. E.) from Trim; containing 448 inhabitants. This parish is situated on the road from Ardbraccan to Trim, and on that from Athboy to Navan, and is separated from Clonmacduff by a small river: the land is principally under tillage, and has a substratum of limestone. The principal seats are Philpottstown, the residence of John T. Young, Esq.; and Churchtown, of Mrs. Kellett. It is in the diocese of Meath, and is one of the six parishes which constitute the union of Ardbraccan; the rectory is impropriate in the representatives of Miss Reynell, of Killynan. The tithes amount to £53. 1. 6½. per ann., of which £43. 6. 11. is payable to the impropriator, and the remainder to the incumbent. In the R. C. divisions the parish is united to those of Clonmacduff, Moymet, Tullyhanogue, Rataine, and Kilcooly, called the union of Dunderry, or of Churchtown and Moymet, in each of which latter places are chapels; that of Churchtown is situated at Dunderry bridge. There is a school at Dunderry, aided by annual donations from the Earl of Fingall and Earl Ludlow. Some small remains of the old church exist, with a burial-ground attached.

CHURCHTOWN, a parish, in the barony of RATHCONRATH, county of WESTMEATH, and province of LEINSTER, 4¾ miles (W. by S.) from Mullingar; containing 980 inhabitants. This parish is situated on the road from Mullingar to Athlone, and on Lough Ennel, by which it is bounded on the south; it comprises 966 statute acres, as apportioned under the tithe act. The land is chiefly in pasture, that which is under tillage produces good crops, and the system of agriculture is gradually improving: there is a small portion of bog, and abundance of limestone. The Royal Canal nearly touches the northern extremity of the parish. The living is a rectory, in the diocese of Meath, united by act of council, in 1809, to the rectory of Dysart and the chapel of Conragh, and in the alternate patronage of the Crown and

the Bishop: the tithes amount to £180. 8. 3., and of the whole union to £373. 8. 3. The church is a neat modern building with a square tower, erected in 1811, by aid of a gift of £600 from the late Board of First Fruits; it is nearly in the centre of the union. The glebe-house near it was built in 1814, by aid of a gift of £400 and a loan of £210 from the same Board. There are two glebes, comprising together 24 acres, valued at £2 per acre. In the R. C. divisions the parish is also the head of a union, co-extensive with that of the Established Church; there are chapels at Dysart and Conragh. A school is supported by subscription, aided by the rector, in which are about 30 children. There are some remains of the old church, with a cemetery; and at Teaghboyen are the remains of a monastery, of which St. Baithen was abbot, and probably the founder; no records of it since the year 1229 are extant.

CHURCHTOWN, a district parish, in the barony of FORTH, county of WEXFORD, and province of LEINSTER, 20½ miles (S. W.) from Broadway; containing 1429 inhabitants. It is situated on the Lough of Tacumshane, and was constituted an ecclesiastical district, comprising the parishes of Ballymore and Tacumshane, in 1834. The living is a perpetual curacy, in the diocese of Ferns, and in the patronage of the Chancellor of the diocese for the first three turns, after which the right of presentation will vest in the Bishop. The tithes of five townlands comprising 693 statute acres, amounting to £70. 10. 1½., and a glebe of more than four statute acres were allotted for the support of the curate. The church, a neat building, was finished in 1835, at an expense of £800, granted by the late Board of First Fruits. In the R. C. divisions it is partly in the district of Maglass, and partly in that of Lady's Island, in which respectively are the chapels of Ballymore and Tacumshane. A parochial school has been established under the superintendence of the perpetual curate. The only remains of antiquity are the ruins of the old parish church of Tacumshane.

CLADDAGH, a village, and suburb of the town of GALWAY, in that part of the parish of RAHOON which is within the county of the town of GALWAY, and in the province of CONNAUGHT: the population is returned with the parish. This place is situated on the coast of the bay of Galway, and from that circumstance its name, which in the Irish language signifies "thesea shore," is said to be derived. It is a large and populous village, consisting almost entirely of thatched cottages and inhabited chiefly by fishermen engaged in the extensive fishery carried on in the bay. Though within the jurisdiction of the town of Galway, and separated from it only by the mouth of the river, it forms a kind of colony, remarkable for the primitive peculiarity of its inhabitants, who differ not only in habits and character, but also in dialect from those of Galway. The whole estate is the property of Mr. Whalley, whose ancestor was a colonel in Cromwell's army. The inhabitants pay no direct taxes, nor do they suffer strangers, whom they call "transplanters," to live among them. They seldom marry out of their own village, and generally at a very early age; the parents contriving to give as a dower either a boat or a share in a boat, which is sufficient to secure a maintenance for the families. They depend entirely on the fishery; on returning from sea, the fish is consigned entirely to the women, who dispose of it to

hawkers and to those who have standings in the market-place of Galway. About 140 sail boats, each from 12 to 14 tons' burden, and about 50 row boats are engaged in the fishery, which affords employment to nearly 2200 persons, but is carried on without much enterprise, and might under better regulations be very much increased. The fishermen elect from among themselves, annually on St. John's day, officers whom they call a mayor and sheriffs, when they march in procession through the town of Galway, preceded by men carrying bundles of reeds fastened to the ends of poles, to which at night they set fire from numerous bonfires kindled in various parts of the town. To these officers they pay implicit obedience, and in all things submit to their authority; the only official distinction used by the mayor is the white sail of his boat and a flag at the mast head. The time of fishing is indicated by the approach of sea fowl and other unfailing signs; the fleet then assemble, and stand out to sea by signal from the mayor, who also regulates the time for setting the nets, which at first is done simultaneously, after which each boat is allowed to fish at pleasure. The fishermen claim and exercise an exclusive right to fish in the bay, according to their own laws, any infringement of which is punished by the destruction of the nets, or even the boats, of the offending party. For the protection of those who attempted to fish against the regulations of the Claddagh fishermen, a gun-brig was stationed in the bay some few years since, during which time the object was obtained; but on its removal, the fishermen again enforced their authority, and now exercise an uncontrolled power of preventing others from fishing in the bay in opposition to their peculiar regulations. The bay abounds with fish of every kind; but the Claddagh boats are principally engaged in the herring fishery; shell fish of every kind is abundant, and few places are better supplied with oysters. The boats, since the increase of their tonnage, navigate to Limerick, Westport, Sligo, and other places. A very convenient pier has been constructed for the boats belonging to this place, and the Commissioners of Public Works have advanced £300 on loan towards continuing the quay wall. With the exception of two Protestant families that settled among them during the last century, the inhabitants are all Roman Catholics; and their chapel is attached to a Dominican friary nearly in the centre of the village. This friary occupies the site of the ancient convent of St. Mary of the Hill, founded by the O'Hallorans for Premonstratensian nuns, on whose retirement it was granted, in 1488, by Pope Innocent VIII. to the Dominican friary of Athenry. It was richly endowed by various inhabitants, but was dispossessed of its revenues at the dissolution; and in 1642, Lord Forbes, on his landing here, took possession of the house, and converted it into a battery for the reduction of the town of Galway; but failing in that object, he defaced the church and committed other outrages. In 1652 the whole of the buildings were levelled with the ground by the corporation, to prevent their conversion by Cromwell's soldiers into a station for assaulting the town. The present friary was built upon the site, and the chapel was completed in 1800: the latter is a neat edifice, 100 feet in length and 28 feet in breadth; the high altar is richly decorated, and a spacious gallery with a good organ has been erected. The residence of the friars, adjacent to the chapel, commands

some beautiful and extensive views, including a pleasing prospect over the bay, terminated by the opposite shores of Oranmore, Renville, and Ardfry, and the Clare mountains, with the new lighthouse and part of the town quay and shipping.

CLADY.—See CLAUDY.

CLAHANE.—See CLOHANE.

CLANDUFF.—See CLONDUFF.

CLANE, a post-town and parish (formerly a market-town), in the barony of Clane, county of Kildare, and province of Leinster, 4 miles (N. N. W.) from Naas, and 14 miles (W. S. W.) from Dublin; containing 2121 inhabitants, of which number, 1031 are in the town. This place, which gives name to the barony, is of very great antiquity, and appears to have derived its present appellation from Cluaine, in the Irish language signifying a "sanctuary," or "sacred retreat." The town most probably owes its origin to the foundation of an abbey in the sixth century, by St. Ailbe, who made St. Senchell the elder its first abbot; and in which a great synod was held in 1162, under Gelasius, Archbishop of Armagh, assisted by 26 bishops and a great number of abbots, when a decree was passed that no person should be admitted Professor of Divinity in any college in Ireland, who had not studied at Armagh. In 1272, a Franciscan convent was founded here by Sir Gerald Fitzmaurice, the third Lord Ophaley. This establishment flourished till the dissolution, and was, with all its appurtenances, assigned, in the 24th of Hen. VIII, to Robert Eustace, John Trevor, and others in capite. A castle was built here, but at what time or by whom does not appear; it added greatly to the importance of the town, but has long been in ruins. The town, in which a few houses were burned by the king's troops during the disturbances of 1798, is pleasantly situated on the river Liffey, over which is a bridge of six arches, and in 1831 comprised 225 houses neatly built. The woollen manufacture is carried on to a small extent. The market, from its vicinity to that of Naas, has fallen into disuse; but fairs, chiefly for the sale of cattle, sheep, and pigs, are held on March 28th, April 28th, July 25th, and Oct. 15th. A constabulary police station has been established in the town; and petty sessions are held by the county magistrates every alternate Saturday.

The parish comprises 2380 statute acres, as apportioned under the tithe act; the greater portion is under tillage, the soil is fertile, and the system of agriculture improved. There are quarries of good limestone, which are worked with success; and limestone, lime, and sand are sent to Dublin by the Grand Canal, which passes within two miles of the town. The living is a vicarage, in the diocese of Kildare, episcopally united to the vicarages of Mainham and Clonshamroe, and to the rectory of Killybegs, together forming the union of Clane, the patronage of which is disputed by Lord Kingsland: the rectory is inappropriate in the representatives of Lord Falconberg. The tithes of the parish amount to £188.11.10½. of which £99.2. 11½. is payable to the impropiators, and £89. 8. 11. to the vicar. The church, an ancient structure, has been lately modernised; it is a neat edifice with a tower and spire, and is kept in repair by a small estate called Economy Lands, now producing about £60 per annum. The glebe-house is a handsome building: the glebe lands for the union comprise 29 acres

In the R. C. divisions this parish is the head of a union or district, comprising also the parishes of Clane, Balrahan, Ballynefagh, Timahoe, and Mainham, and containing three chapels, situated respectively in the three first-named parishes; that of Clane is a plain cruciform building in good repair. The parochial school is maintained by subscription among the Protestant inhabitants; the school-house is a building of stone, erected at an expense of £300. A Roman Catholic free school, formerly supported by the Dublin Patrician Society, is now under the National Board of Education; the school-house was built in 1819, at an expense of £300; and there are two schools supported by subscription. In these schools are about 200 children; and there is also a pay school, in which are 52 children. At Betaghstown is an endowed school, which was suspended for several years, but, in 1824, the Court of Chancery passed a decree for its revival. A dispensary is supported in the usual way. Of the Franciscan convent, founded by Sir Gerald Fitzmaurice, the skeleton of the conventual church is standing; in the body of the church, and serving as the headstone of a modern grave, is the lower half of the effigy of a crusader, probably part of the monument of the founder previously noticed.

About a mile from Clane, but in the parish of Mainham, is Clongowes Wood College, formerly Castle Browne, the seat of Wogan Browne, Esq., by whom it was greatly enlarged and beautified in 1788, and from whose brother and heir, Gen. Browne, it was purchased and opened as a college for the education of the sons of the Catholic nobility and gentry, in 1814. The building, to which large additions have been made for the accommodation of the students, is a spacious quadrangular structure, flanked at the angles by four lofty towers, and is pleasantly situated in the centre of an ample and richly wooded demesne. The principal corridor is more than 300 feet in length; the hall for study is above 80 feet long and 38 feet wide, and is lighted by a double range of windows on each side; the refectory is of the same dimensions, and the apartments of the students are spacious and lofty. The college chapel is 80 feet in length, and is divided into a nave and aisles by two ranges of Ionic columns; it has a fine organ, and the tabernacle on the high altar is wholly of marble and agate. The college contains an extensive library and museum, with a theatre for lectures in natural philosophy and experiments in chymistry, for public exercises in declamation, and musical concerts of the pupils. The institution is under the direction of a president, a minister or dean of the college, a procurator or bursar, and a prefect or general director of studies; there are six professors in the classical department, a professor of mathematics, and a professor of natural philosophy and chymistry. There are also three prefects, whose duty is to superintend the conduct of the pupils during the hours of study and recreation.

CLARA, a market and post-town, and ecclesiastical district in the barony of Kilcoursey, King's county, and province of Leinster, 6 miles (N. N. W.) from Tullamore, and 48½ miles (W. by S.) from Dublin; containing 7743 inhabitants, of which number, 1149 are in the town. This place is situated on the river Brosna, near the Grand Canal, and on the road from Tullamore to Athlone. The town contains 228 houses, most of which are neatly

built, and the inhabitants are amply supplied with timber, fuel, and water. It had formerly a considerable trade, and an extensive market for grain; not less than eleven distilleries were conducted with success; but since the completion of the canal it has been deprived of most of its trade. The weaving of cotton and linen employs about 260 persons; the manufacture of tobacco, soap, and candles, is carried on; there are a brewery, a tanyard, and four corn and flour-mills, the produce of two being exclusively for the English market; also an extensive bleach-green. The market is on Wednesday, and is amply supplied with grain; and fairs are held on Jan. 6th, Feb. 1st, March 25th, May 12th, June 29th, July 25th, Sept. 26th and 27th, and Nov. 1st, for cattle, horses, sheep, and pigs. It is a constabulary police station; and petty sessions are held every Wednesday. The gentlemen's seats are Clara House, the residence of Edw. Cox, Esq., proprietor of the town; Woodfield, of A. Fuller, Esq.; and Kilclare, of John Armstrong, Esq.

The district, which forms part of the union of Ardnorcher, comprises the parishes of Kilmanaghan and Kilbride-Langan, forming the perpetual curacy of Clara, in the diocese of Meath, and in the patronage of the Incumbent of Ardnorcher. The church, a handsome edifice, was built about 60 years since; the Ecclesiastical Commissioners lately granted £212 for its repair. The glebe-house was built in 1812, by aid of a gift of £450 and a loan of £50 from the late Board of First Fruits. The income of the perpetual curate is £92. 6. 11. per annum, arising from 10 acres of glebe, a stipend of £55. 7. 8½. per annum paid by the incumbent of Ardnorcher, and £18 per annum from Primate Boulter's augmentation fund. In the R. C. divisions the district forms part of the unions of Kilmanaghan and Clara; the latter also comprising the parishes of Ardnorcher and Kilbride-Langan, and containing two chapels, one at Horseleap, and the other at Clara, where preparations are in progress for erecting, in a handsome style, St. Bridget's Abbey, as a new R. C. church, on an eminence overhanging the town. There are places of worship for Primitive and Wesleyan Methodists, and one for Baptists; also a dispensary. About two miles north from Clara is the extensive bog of Kilmaleady, which in 1821 burst its bounds and flowed for nearly a mile and a half down an adjoining valley. Its further progress was arrested by judicious measures, but not till after it had covered about 150 acres, of which from 60 to 80 were buried under a superincumbent stratum of bog from six to ten feet in depth.

CLARA, county of Mayo.—See CLARE-ISLAND.

CLARAH, or CLARA, a parish, in the barony of Gowran, county of Kilkenny, and province of Leinster, 3¾ miles (E. by N.) from Kilkenny; containing 657 inhabitants. This parish is situated on the mail coach road from Dublin to Kilkenny, and contains 3165 statute acres. The principal seats are Clifden, the property of Viscount Clifden (to whom it gives title), but occupied by R. Blanchfield, Esq.; Kilmagan, the residence of James Butler, Esq.; and Clara Castle, of A. Byron, Esq. The living is a vicarage, in the diocese of Ossory, and is part of the union of St. John's; the rectory is inappropriate in the corporation of Kilkenny. The tithes amount to £270, of which £180 is payable to the impropiators, and £90 to the vicar. The parochial

church is in ruins: there is a glebe of 15 acres. In the R. C. divisions the parish forms part of the union or district of Gowran, and has a neat chapel. There are two private schools, in which are 100 boys and 40 girls.

CLARAN-BRIDGE, a village, in the parish of Stradbally, barony of Dunkellik, county of Galway, and province of Connaught,  $3\frac{1}{2}$  miles (S.) from Oranmore, on the mail coach road from Galway to Gort; containing, in 1836, 450 inhabitants. A patent was granted in 1820 for a market, which is held on Tuesday, principally for oats and wheat. Fairs, chiefly for pigs and horses, are held on the first Thursday after the 1<sup>st</sup> of Feb. May, Aug., and Nov. The inlet of Ballinacourty runs up to the bridge at this place, and great benefit would result from the erection of a small pier, considerable quantities of sea-weed being landed here for manure, and peat for fuel. The village is the property of T. N. Redington, Esq., whose mansion of Kilcornan, in the vicinity, is about to be partially rebuilt, with additions. In the demesne are the ruins of an ancient castle, stated to have been the residence of Norah Burke, a cruel chieftainess of the Clanricarde family. Near it is Kilcolgan Castle, the seat of M. St. George, Esq. At the eastern entrance to the village are the R. C. chapel and the monastery of St. Patrick, built by the present proprietor's grandfather and father, who endowed the monastery with seven acres of land, on condition that the monks should gratuitously educate the poor children on the Kilcornan estate. The late C. Redington, Esq., also gave the site, and his widow is about to erect a house for the Sisters of Charity, at the northern entrance to the village.—See Stradhally.

CLARE, an ancient village, in the parish of Ballymork, barony of Lower Orior, county of Armagh, and province of Ulster, 2 miles (W. S. W.) from Tandragee; the population is returned with the parish. It originally formed part of the extensive possessions of the O'Nials; after the attainder of Hugh, Earl of Tyrone, it was granted by Jas. I. to Michael Harrison, from whom it passed to Henry Boucher, Esq., who, in 1619, erected a bawn of stone and lime, 100 feet long by 50 wide, and subsequently built a large stone edifice, which was the origin of Clare castle, and located many English and Scottish families here. These settlers soon afterwards erected a meeting-house, which was destroyed, together with the whole village, in the war of 1641. A patent for a weekly market on Tuesday, and a fair on the 12th of May and two following days, was obtained in the reign of Jas. I. The market has not been held for many years, but the fair still exists, and is well supplied with horses, cattle, and pigs. The village is situated on the river Cushier, over which is an ancient stone bridge; and on the river are very extensive flour, meal, and flax-milk. Several important privileges were formerly exercised as belonging to the manor, but the estate having been sold by the Earl of Sandwich, in 1807, no manorial court has since been held. In the village is a meeting-house for Presbyterians in connection with the Synod of Ulster, occupying the site of that destroyed in 1641; and near it is one in connection with the Seceding Synod. There are also male and female schools. In the vicinity are the ruins of Clare castle, standing on an eminence which commands extensive prospects over one of the best cultivated districts in the North of Ireland: the castle is the property of Robt. Harden, Esq., of Harrybrook, who

intends to rebuild it in the ancient style.—See Ballymore.

CLARE (County of), a maritime county of the province of Munster, bounded on the east and south by Lough Derg and the river Shannon, which successively separate it from the counties of Tipperary, Limerick, and Kerry; on the west by the Atlantic Ocean, and on the north-west by Galway bay; while on the north and north-east an imaginary boundary separates it from the county of Galway. It extends from  $52^{\circ} 30'$  to  $53^{\circ}$  (N. Lat.), and from  $8^{\circ} 15'$  to  $9^{\circ} 30'$  (W. Lon.) and comprises, according to the Ordnance survey, 802,352 statute acres, of which 524,113 are cultivated land, 259,584 unimproved mountain and bog, and 18,655 are occupied by rivers and lakes. The population, in 1821, was 208,089; and in 1831, 258,262.

The inhabitants of this tract, in the time of Ptolemy, are designated by him Gangani, and represented as inhabiting also some of the southern parts of the present county of Galway: in the Irish language their appellation was Siol Gangain, and they are stated, both by Camden and Dr. Charles O'Connor, to have been descended from the Concani of Spain. The present county formed from a very early period a native principality, designated Tuath-Mumkan, or Thomond, signifying "North Munster;" and contained the six cantreds of Hy Lochlean, Corcumruadh, Ibh Caisin, Hy Garman, Clan Cuilean, and Dal Gaes. In Hy Lochlean, or Bhurrin, the present barony of Burren, the O'Loughlins or O'Laghins were chiefs; in Corcumruadh, the modern Corcomroe, the O'Garbhs, although that portion is stated by Ware to have been occupied by the septs of O'Connor and O'Loughlin; in Ibh Caisin, the present Ibrickane, the Cumhead-mor O'Briens, this being the hereditary patrimony of the O'Briens or O'Bricheans; in Hy Garman, the modern Moyarta, the O'Briens Arta; and in Clan Cuilean, the present Clonderlaw, the Mac Namaras; Dal Gaes comprised the more extensive districts included in the baronies of Inchiquin, Bunratty, and Tulla, forming the entire eastern half of the present county, and was ruled by the O'Briens, who exercised a supreme authority over the whole, and who preserved their ascendancy here from the date of the earliest records to a late period. Few have more honourably distinguished themselves in the annals of their country than these chiefs and their brave Dalcassian followers, especially in the wars against the Danes, who long oppressed this country with their devastations, and formed permanent stations on the Shannon, at Limerick and Inniscattery. From these and from the entire district they were, however, finally expelled, early in the 11th century, by the well-directed efforts of the great Brien Boroihm, the head of this sept, and monarch of all Ireland, whose residence, and that of his immediate successors, was at Kinkora, near Killaloe. About the year 1290, the Anglo-Norman invaders penetrated into the Very heart of Thomond, and in their progress inflicted the most barbarous cruelties, especially upon the family of O'Brien; but they were compelled to make a precipitate retreat on the advance of Cathal, prince of Connaught. De Burgo, in the year 1200, also harassed this province from Limerick; and William de Braos received from King John extensive grants here, from which, however, he derived but little advantage. Donald O'Brien, amid the storms of war and rapine which laid

waste the surrounding parts of Ireland, was solicitous for the security of his own territories, and, as the most effectual method, petitioned for, and obtained from Hen. III., a grant of the kingdom of Thomond, as it was called, to be held of the king during his minority, at a yearly rent of £100, and a fine of 1000 marks. Nevertheless, Edw. I., by letters patent dated Jan. 26th, 1275, granted the whole land of Thomond to Thomas de Clare, son of the Earl of Gloucester, who placed himself at the head of a formidable force to support his claim. The O'Briens protested loudly against the encroachments of this new colony of invaders, and in a contest which speedily ensued, the natives were defeated, and the chief of the O'Briens slain; but with such fury was the war maintained by his two sons, that the new settlers were totally overthrown, with the loss of many of their bravest knights: De Clare and his father-in-law were compelled to surrender, after first taking shelter in the fastnesses of an inaccessible mountain; and the O'Briens were acknowledged sovereigns of Thomond, and acquired various other advantages. De Clare afterwards attempted with some success, to profit by the internal dissensions of the native septs. He died in 1287, at Bunratty, seized, according to the English law, of the province of Thomond, which descended to his son and heir, Gilbert de Clare, and, on the death of the latter without issue, to his brother, Richard de Clare. The O'Briens being subdued by Piers Gaveston, the latter greatly extended his power in this province, where, in 1311, he defeated the Earl of Ulster, who had commenced hostilities against him. Shortly after, the English again received a defeat from the O'Briens, and Richard de Clare, who died in 1317, had no English successor in these territories. Of the settlements made by these leaders, the principal were Bunratty and Clare, long the chief towns of the district; and the English colonists still maintained a separate political existence here; for so late as 1445, we find the O'Briens making war upon those not yet expelled. All of them, however, were eventually put to the sword, driven out, or compelled to adopt the manners of the country; the entire authority reverting to the ancient septs, among whom the Mac Mahons rose into some consideration. In the reign of Hen. VIII., Murchard or Murrough O'Brien was created Earl of Thomond for life, with remainder to his nephew Donogh, whose rights he had usurped, and who was at the same time elevated to the dignity of Baron Ibrakin. Murrough was also created Baron Inchiquin, with remainder to the heirs of his body, and from him the present Marquess of Thomond traces his descent. On the division of Connaught into six counties by Sir Henry Sidney, then lord-deputy, in 1565, Thomond, sometimes called O'Brien's country, was also made shire ground, and called Clare, after its chief town and its ancient Anglo-Norman possessors. In 1599 and 1600, Hugh O'Donell plundered and laid waste the whole county: Teg O'Brien entered into rebellion, but was shortly after slain. In accordance with its natural position, the county, on its first erection, was added to Connaught; but subsequently, in 1602, it was re-annexed to Munster-, on. petition of the Earl of Thomond.

With the exception of three parishes in the diocese of Limerick, it is included in the dioceses of Killaloe and Kilfenora, the whole of the latter being com-

prised within its limits: it is wholly in the province of Cashel. For purposes of civil jurisdiction it is divided into the nine baronies of Bunratty, Burren, Clonderlaw, Corcomroe, Ibrickane, Inchiquin, Islands, Moyarta, and Tulla. It contains the borough and market-town of Ennis; the sea-port and market-town of Kilrush; the market and post-towns of Curofin and Ennistymon; the post-towns of Newmarket-on-Fergus, Six-mile-Bridge, Scariff, Killaloe, Kildysert, Milntown-Malbay, Burren, Knock, Broadford, and Bunratty; the town and port of Clare; and the smaller towns of Kilkee and Liscanor, the latter of which has a small harbour. The election of the two members returned by this county to the Imperial parliament takes place at Ennis; the constituency registered under the late act consists of 300 £50 freeholders, 271 £20 freeholders, 1888 £10 freeholders, and 12 £20 and 47 £10 leaseholders; making a total of 2518. The number of electors that polled at the last general election was 686. It never had more than one parliamentary borough, that of Ennis, which sent two members to the Irish parliament, and still sends one to that of the United Kingdom. Clare is included in the Munster circuit: the assizes are held at Ennis, and the quarter sessions at Ennis, Six-mile-Bridge, Kilrush, Ennistymon, and Milntown-Malbay. The county gaol is at Ennis, and there are bridewells at Kilrush, Tulla, Six-mile-Bridge, and Ennistymon. The number of persons charged with criminal offences and committed to the county gaol, in 1835, was 733, and of civil bill commitments, 182. The local government is vested in a lieutenant, 12 deputy-lieutenants, and 102 other magistrates, with the usual county officers, including three coroners. The number of constabulary police stations is 54, having in the whole a force of 1 chief and 62 subordinate constables, and 235 men, with 8 horses, maintained equally by Grand Jury presentments and by Government. The peace preservation police consists of 1 magistrate, 3 chief and 18 subordinate constables, and 82 men, the total expense of whose support amounted, in 1835, to £5340. 0. 2. Parties of the revenue police are stationed at Ennis and Killaloe. At Ennis are situated the county house of industry, and the county infirmary and fever hospital, besides which there are eleven dispensaries, situated respectively at Curofin, Doonass, Ballyvaughan, Six-mile-Bridge, Carrigaholt, Kilrush, Ennistymon, Torrigrany, Kildysert, Newmarket, and Killaloe, all maintained by Grand Jury presentments and voluntary contributions in equal portions. The total amount of Grand Jury presentments, for 1835, was £44,290. 8. 11., of which £4568. 14. 7½., was for the public roads of the county at large; £11,452. 9. 10. for the public roads, being the baronial charge; £16,291. 18. 5½. for public buildings and charities, officers' salaries, &c.; £6699. 18. 9½. for police; and £5277- 7- 3. in repayment of loans advanced by Government. In military arrangements this county is included in the south-western district, and contains the three barrack stations of Clare Castle, Killaloe, and Kilrush, affording in the whole accommodation for 19 officers and 325 men; and there are small parties stationed at the respective forts or batteries of Kilkerin, Scatterry Island, Dunaha, and Kilcredane, erected during the continental war to protect the trade of Limerick, and each affording barrack accommodation to 16 artillerymen; and also at Augh-

nish Point and Finvarra Point, on the southern shore of the bay of Galway.

The county possesses every diversity of surface, and great natural advantages, which require only the hand of improvement to heighten into beauty. Of the barony of Tulla, forming its entire eastern part, the northern portion is mountainous and moory, though capable of improvement; and the eastern and southern portions are intersected by a range of lofty hills, and are studded with numerous demesnes in a high state of cultivation; and there is a chain of lakes extending through this and the adjoining barony of Bunratty, which might easily be converted into a direct navigable line of communication between Broadford, Six-mile-Bridge, and the river Shannon. Bunratty barony, which includes the tract between this and the river Fergus, has in the north a large proportion of rocky ground, which is nevertheless tolerably productive, very luxuriant herbage springing up among the rocks, and affording pasturage for large flocks of sheep. The southern portion of this barony, adjoining the rivers Fergus and Shannon, contains some of the richest land in the county, both for tillage and pasturage; the uplands of this district are also of a superior quality. Inchiquin barony, lying to the north-west of Bunratty, has in its eastern part chiefly a level surface, with a calcareous, rocky, and light soil; the western consists for the most part of moory hills, with some valleys of great fertility: the part adjoining the barony of Corcomroe is highly improvable, lime stone being every where obtained. The barony of Islands, which joins Inchiquin on the south and Bunratty on the west, is chiefly composed on the western side of low moory mountain, but towards the east, approaching the town of Ennis and the river Fergus, it greatly improves, partaking of the same qualities of soil as Bunratty, and containing a portion of the corcasses. Between, this last and the Shannon is the barony of Clonderlaw, very much encumbered with bog and moory mountain, but highly improvable, from the facility of obtaining lime and sea manure. The four remaining baronies stretch along the western coast. That of Moyarta constitutes the long peninsula between the Shannon and the Atlantic, forming the south-western extremity of the county, and terminating at Cape Lean or Loop Head, where there is a lighthouse: this also abounds with bog and moory hills, capable of great improvement. The southern part of Ibrickane, which lies north of Moyarta, is nearly all bog, and the northern is composed of a mixture of improvable moory hills and a clay soil. Corcomroe, the next maritime barony on the north, is of the same character as the last-mentioned lands, having a fertile clay soil on whinstone rock, here called cold stone, to distinguish it from limestone: the land about Kilfenora and Doolan is some of the richest in the county. Burren, forming the most northern extremity of the county, is very rocky, but produces a short sweet herbage excellently adapted for the sheep of middle size and short clothing wool, of which immense numbers are raised upon it, together with some store cattle. Besides the numerous picturesque islands in the Shannon and Fergus rivers, there are various small islets on the coast, in the bay of Galway, and in the great recess extending from Dunbeg to Liscanor, called Malbay, an iron-bound coast rendered exceedingly dangerous by the prevalence

of westerly winds: the principal of these is Mutton Island, besides which there are Goat Island and Ennis-kerry Island, the three forming the group of the latter name. The coast at Moher presents a magnificent range of precipitous cliffs, varying from 600 to nearly 1000 feet in height above the sea at low water, on the summit of which a banqueting-house in the castellated style has been lately erected by Cornelius O'Brien, Esq., for the use of the public. The lakes are very numerous, upwards of 100 having names: the majority are small, though some are of large extent, namely, Lough Graney, Lough O'Grady, Lough Tedane, and Lough Inchiquin; the last is remarkable for its picturesque beauty and for its fine trout. Turloughs, called in other places Loghans, are frequent; they are tracts of water either forced under ground from a higher level, or surface water mostly collected on low grounds, where it has no outlet, and remains until evaporated in summer: there is a very large one at Turloghmore, two near Kilfenora, and more in other places. Although the water usually remains on the surface for several months, yet on its subsiding, a fine grass springs up, that supports great numbers of cattle and sheep.

The climate is cool, humid, and occasionally subject to boisterous winds, but remarkably conducive to health; frost or snow are seldom of long continuance. So powerful are the gales from the Atlantic, that trees upwards of fifty miles from the shore, if not sheltered, incline to the east. On the rocky parts of the coast these gales cause the sea, by its incessant attrition, to gain on the land, but where sand forms the barrier, the land is increasing. The soil of the mountainous district, extending from Doolan southward towards Loop Head, and thence along the Shannon to Kilrush, and even still further in the same direction, together with that of the mountains of Slieveboghta, which separate the county from Galway, is generally composed of moor or bog of different depths, from two inches to many feet, over a ferruginous or aluminous clay or sandstone rock, highly capable of improvement by the application of lime, which, may be procured either by land carriage or by the Shannon. A large portion of the level districts is occupied by bogs, particularly in the baronies of Moyarta and Ibrickane, where there is a tract of this character extending from Kilrush towards Dunbeg about five miles in length and of nearly equal breadth. On the boundaries of the calcareous and schistose regions the soils gradually intermingle, and form some of the best land in the county, as at Lemenagh, Shally, Applevale, Rivers-town, &c. A piece of ground of remarkable fertility also extends from Kilnoe to Tomgraney, for about a mile in breadth. But the best soil is that of the rich low grounds called corcasses, which extend along the rivers Shannon and Fergus, from a place called Paradise to Limerick, a distance of more than 20 miles, and are computed to contain upwards of 20,000 acres. They are of various breadth, indenting the adjacent country in a great diversity of form. From 18 to 20 crops have been taken successively from them without any application of manure: they are adapted to the fattening of the largest oxen, and furnish vast numbers of cattle to the merchants of Cork and Limerick for exportation. The part called Tradree, or Tradruihe, is proverbially rich. These corcasses are called black or blue, according to the nature

of the substratum: the black is most valuable for tillage, as it does not retain the wet so long as the blue, which latter consists of a tenacious clay. The soil in the neighbourhood of Quinn Abbey is a light limestone, and there is a large tract of fine arable country where the parishes of Quinn, Clonlea, and Kilmurry-Negaul unite.

The arable parts of the county produce abundant crops of potatoes, oats, wheat, barley, flax, &c. A large portion of the tillage is executed with the spade, especially on the sides of the mountains and on rocky ground, partly owing to the unevenness of the surface and partly to the poverty of the cultivators. The system of cropping too often adopted is the impoverishing mode of first burning or manuring for potatoes, set two or three years successively; then taking one crop of wheat, and lastly repeated crops of oats, until the soil is completely exhausted: but it is gradually giving place to a better system. Fallowing is practised to some little extent; and many farms are cultivated on an improved system, one important part of which is an alternation of green crops. An improved system of spade husbandry (trenching or Scotch drilling) has been lately introduced, and if generally adopted would be productive of great advantages. Vast quantities of potatoes, usually boiled and sometimes mixed with bran, are used to feed cows and other cattle in winter. Beans were formerly sown to a great extent in the rich lands near the rivers Shannon and Fergus, but this practice has greatly declined. Red clover and rye-grass are the only artificial grasses generally sown. The corcasses yield six tons of hay per Irish acre, and even eight tons are sometimes obtained. Except near the town of Ennis, there is but a very small number of regular dairies, a few farmers and cottagers supplying the neighbouring villages with milk and butter. A considerable quantity of butter is sent to Limerick from Ennis, being chiefly the produce of the pastures near Clare and Barntick; and it is also now made by the small farmers in most parts, and sent to Limerick for exportation to London. The pastures of Clare are of sufficient variety for rearing and fattening stock of every kind. A totally opposite character is presented by the limestone crags of Burren, and the eastern part of the baronies of Corcomroe and Inchiquin, which are, with few exceptions, devoted to the pasturage of young cattle and sheep, though in some places so rugged that four acres would not support one of the latter. Intermixed with these rocks, however, are found lands of a good fattening quality, producing mutton of the finest flavour, arising from the sweetness of the herbage, though to a stranger it might appear that a sheep could scarcely exist upon them; the parishes of Kilmoon and Killeiny contain some of the best fattening land in the county. Large tracts of these mountains are let by the bulk and not by the acre. The other baronies likewise present every variety, from the rich corcass to mountains producing scarcely any thing but heath and carex of various sorts, barely sufficient for keeping young cattle alive. The enclosed pastures are often of very inferior quality, from the ground having been exhausted with corn crops, and never laid down with grass seeds, but allowed to recover its native herbage; a gradual improvement, however, is taking place, but the great defect consists in not properly clearing the ground. In the eastern and western extremities of the county the

pasture land usually consists of reclaimed mountain or bog, having a coarse sour herbage, intermixed with carex, and capable of sustaining only a small number of young cattle. The herbage between Poulanishery and Carrigaholt is remarkable for producing good milk and butter; and that of the sand hills opposite Liscannor bay, and along the shore from Miltown to Dunbeg, is also of a peculiar kind: these elevations consist entirely of sands blown in by the westerly winds, and accumulated into immense hills by the growth of various plants, of which the first, and now one of the most common, was perhaps sea reed or mat weed. Besides the home manures, some farmers apply (though not to a sufficient extent) limestone gravel, which is found in different parts; limestone, now used very extensively; marl, of which the bed of the Shannon produces inexhaustible quantities, and by the use of which astonishing improvements have been effected in the neighbourhood of Killaloe; other species of marl of less fertilising powers, dug at Kilnoe, and between Feacle and Lough Graney, in the barony of Tulla; near the coast, sea-sand and seaweed, with which, the potatoe ground is plentifully manured, and which is frequently brought up the Fergus by boats to Ennis, and thence into the country, a distance of four miles. Ashes, procured by burning the surface of the land, until lately formed a very large portion of the manure used here, but the use of them is now much condemned, especially for light soils. Great improvements have been made upon the old rude implements of agriculture; the Scotch plough is generally used. In the rocky regions the only fences are, of necessity, stone walls, generally built without mortar: walls ten feet thick, made by clearing the land of stones, are not uncommon in these districts. The cattle are nearly all long-horned, generally well-shaped about the head, and tolerably fine in the limb, good milkers and thrifty. A few of the old native breed are still found, chiefly in mountainous situations: they are usually black or of a rusty brown, have black turned horns and large bodies, and are also good milkers and very hardy. The improved Leicester breed has been introduced to a great extent and of late years the short-horned Durham and Ayrshire cattle have been in request and are becoming general. Oxen are not often used in the labours of husbandry. The short and fine staple of the wool of the native sheep has been much deteriorated by the introduction of the Leicester breed, but the encouragement of the South Down may in a great measure restore it. The breed of swine has been highly improved, the small short-eared pig being now universal. The breed of horses has also undergone great improvement; the horse fair of Spancel Hill is attended by dealers from all parts of Ireland. The chief markets for fat cattle are Cork and Limerick; great numbers of heifers are sent to the fair of Ballinasloe. Formerly there were extensive orchards in this county, especially near Six-mile-Bridge, and a few still remain. Very fine cider is made from apples of various kinds, mixed in the press, and it is in such repute that it is generally bought for the consumption of private families, principally resident.

Few counties present a greater deficiency of wood, yet few afford more favourable situations for the growth of timber where sheltered from the cold winds of the Atlantic: the practice of planting, however, is gaining



ground, but the general surface of the county is still comparatively bare. The most valuable timber is that found in the bogs; it consists of fir, oak, and yew, but chiefly the two former: in red bogs, fir is generally found; in black bogs, oak. The fir is frequently of very large dimensions, and most of the farmers' houses near places where it can be procured are roofed with it. The manner of finding these trees is somewhat curious: very early in the morning, before the dew evaporates, a man takes with him to the bog a long, slender, sharp spear, and as the dew never lies on the part over the trees, he can ascertain their situation and length, and thrusting down his spear, can easily discover whether they are sound or decayed: if sound, he marks with a spade the spot where they lie, and at his leisure proceeds to extricate them from their bed. Along the coast of Malbay, where not even a furze bush will now grow, large bog trees are frequently found. The extensive boggy wastes are susceptible of great improvement: the only part not containing large tracts of this kind is the barony of Barren, the inhabitants of the maritime parts of which bring turf in boats from the opposite coast of Connemara. On the other hand, a considerable quantity of turf is carried from Poulanshery to Limerick bay, a water carriage of upwards of forty miles, for the supply of which trade immense ricks are always ready on the shore; and sometimes the boats return laden with limestone from Askeaton and Aughnish. Although large tracts formerly waste, including all the corcasses, have been gained from the Fergus and the Shannon, yet a large portion of the marshes on their banks still remains subject to the overflow of these rivers. The fuel chiefly used is turf, but a considerable quantity of coal is now consumed by respectable families.

The principal minerals are lead, iron, manganese, coal, slate, limestone, and various kinds of building stone. Very rich lead-ore has been found near Glendree, near Tulla, at Lemenagh, and at Glenvaan in the barony of Burren; a vein of lead was discovered, in 1834, at Ballylicky, near Quinn, the ore of which is of superior quality and very productive; it is shipped at Clare for Wales. There are strong indications of iron in many parts, especially near the western coast; but it cannot be rendered available until a sufficient vein of coal shall have been found in its vicinity. Manganese occurs at Kilcredane Point near Carrigaholt Castle, near Newhall, on the edge of a bog near Ennistymon, and at the spa well of Fierd, on the sea shore near Cross, where it is formed by the water on the rocks. Coal has been found in many places, particularly near the coast of the Atlantic, but few efforts have been made to pursue the search with a view to work it. The best slates are those of Broadford and Killaloe, of which the former have long been celebrated, though the latter are superior, and both are nearly equal to the finest Welsh slates; the Killaloe quarry is worked to a greater depth than those of Broadford. Near Ennistymon are raised thin flags, used for many miles around for covering houses, but requiring strong timbers to support them. The Ballagh slates are however preferred for roofing, as being thinner than most of the same kind. There is another quarry of nearly the same sort near Kilrush, one near Glenomera, and others in the western part of the county. At Moneyny Point, on the Shannon, a few miles from Kilrush,

are raised very fine flags, which are easily quarried in large masses. Limestone occupies all the central and northern parts of the county, in a vast tract bounded on the south by the Shannon, on the east by a line running parallel with the Ougarnee river to Scariff bay, on the north by the mountains in the north of Tulla and the confines of Galway, and on the west by Galway bay and a line including Kilfenora, Curofin, and Ennis, and meeting the Shannon at the mouth of the Fergus. The limestone rises above the surface in Burren and in the eastern parts of Corcomroe and Inchiquin, and in some places presents a smooth and unbroken plane of several square yards; the calcareous hills extending in a chain from Curofin present a very curious aspect, being generally isolated, flat on the summit, and descending to the intervening valleys by successive ledges. Detached limestone rocks of considerable magnitude frequently occur in the grit soils; and large blocks have been discovered in Liscanor bay, seven or eight miles from the limestone district: in a bank near the harbour of Liscanor, water-worn pebbles of limestone are found and burned. At Craggleith, near Ennis, a fine black marble, susceptible of a very high polish, is procured. The shores of Lough Graney, in the north-eastern extremity of the county, produce a sand chiefly composed of crystals, which is sought for by the country people for upwards of 20 miles around, and is used for scythe boards, which are much superior to those brought from England: sand of similar quality is likewise procured from Lough Coutra, in the same mountains. Copper pyrites occur in several parts of Burren. An unsuccessful attempt to raise copper ore was made at Glenvaan. In the time of James I., as appears from a manuscript in the Harleian collection, there was a silver mine adjacent to O'Loughlin's castle in Burren; and an old interpolator of Nennius mentions that precious metals abounded here. Antimony, valuable ochres, clays for potteries, and beautiful fluor spar, have likewise been discovered in small quantities.

Linen, generally of coarse quality, is manufactured by the inhabitants in their own dwellings, but entirely for home consumption. A small quantity of coarse diaper for towels is also made, and generally sold at the fairs and markets, as is also canvas for sacks and bags; but this trade is now very limited. Frieze is made, chiefly for home use; and at Curofin and Ennistymon, coarse woollen stockings, the manufacture of the adjacent country, are sold every market day, but the trade has considerably declined; they are not so fine as the stockings made in Connemara, but are much stronger. The only mills besides those for corn are a few tuck-mills scattered over the country. The river Ougarnee, from its copiousness and rapidity, is well adapted for supplying manufactories of any extent, and runs through a populous country. Though the numerous bays and creeks on the Shannon, from Loop Head to Kilrush, are excellently adapted for the fitting out and harbourage of fishing boats, yet the business is pursued with little spirit. The boats that are used are not considered safe to be rowed within five miles of the mouth of the Shannon, and from their small size, the fish caught is not more than sufficient for supplying the markets of Limerick, Kilrush, and Miltown, and the southern and western parts of the county; the northern and eastern being chiefly supplied from Galway. In the herring

season from 100 to 200 boats are fitted out in this river for the fishery, which, however, is very uncertain. It is thought that a productive turbot fishery might be carried on in the mouth of the river, but there are no vessels or tackling adapted for it: the boats are chiefly such as have been used from the remotest ages, being made of wicker-work, and formerly covered with horse or cow hides, but latterly with canvas; they are generally about 30 feet long, and only three broad, and are well adapted to encounter the surf, above which they rise on every wave. Kilrush has some larger boats. In Liscanor bay a considerable quantity of small turbot is sometimes caught. Fine mullet and bass are sometimes caught at the mouths of the rivers, and many kinds of flat fish, together with mackerel and whiting, are taken in abundance in their respective seasons. Oysters are procured on many parts of the coast; those taken at Pouldoody, on the coast of Burren, have long been in high repute for their fine flavour. The bed is of small extent, and the property of a private gentleman, and they are not publicly sold. Near Pouldoody is the great Burren oyster bed, called the Red Bank, where a large establishment is maintained, and from which a constant supply is furnished for the Dublin and other large markets. Oysters are also taken at Scatterry island and on the shores of the Shannon, particularly at Querin and Poulanishery, where the beds are small but the oysters good, and almost the whole of their produce is sent to Limerick. Crabs and lobsters are caught in abundance on the shores of the bay of Galway, in every creek from Black-head to Ardfry; and are procured in smaller quantities on the coast of the Atlantic, from Black-head to Loop-head. The salmon fishery of the Shannon is very considerable, and a few are taken in every river. Eels are abundant, and weirs for taking them are extremely numerous. The commerce of the county consists entirely in the exportation of agricultural produce, and the importation of various foreign articles for home consumption: of this trade Limerick is the centre, although Kilrush likewise participates in it. The only harbours between the mouth of the Shannon and Galway bay, an extent of upwards of 40 miles, are Dunmore, which is rendered dangerous by the rocks at its entrance, and Liscanor, which is capable of properly sheltering only fishing-boats. The fine river Fergus is made but little available for the purposes of commerce, the trade with Limerick being chiefly by an expensive land carriage. The only corn markets are those of Ennis, Clare, and Kilrush, which are very abundantly supplied, and much grain is purchased at them for the Limerick exporters; corn is also shipped for Galway at Ballyvaughan and New Quay, on the north coast.

The most important river is the Shannon, which first touches the county on its eastern confines as part of Lough Derg, and thence sweeps round by Killaloe (where it forms the celebrated falls) to Limerick, from which city to the sea, a distance of 60 miles, it forms a magnificent estuary, nine miles wide at its mouth, where it opens into the Atlantic, and is diversified by many picturesque islands, bays, and promontories. This noble river, which washes no less than 97 British miles of its coast, is the great channel of the trade of the county, and besides its maritime advantages, affords a navigable access to all the central parts of the kingdom and to

Dublin: the navigation, however, was incomplete until, through the exertions of the Board of Inland Navigation, the obstacles at Killaloe were avoided by the construction of an artificial line for some distance. The numerous bays and creeks on both its sides render it, in every wind, perfectly safe to the vessels navigating to Limerick, the quays of which place are accessible to ships of 400 tons' burden. Very important projected improvements of the navigation of this noble river, involving an enormous expenditure, are detailed in the account of the city of Limerick. The Fergus, a river of this county exclusively, has its source in the barony of Corcomroe, and running through the lakes of Inchiquin, Tedane, Dromore, Ballyally, and several others, and receiving the waters of various smaller streams, pursues a southern course to the town of Ennis, where it is augmented by the waters of the Clareen; whence, flowing by Clare, it spreads below the latter place into a wide and beautiful estuary, studded with picturesque islands, and opening into that of the Shannon: from this river it is navigable up to Clare, a distance of eight miles, for vessels of nearly 500 tons' burden, and up to Ennis for small craft. Its banks in many places present a rich muddy strand, capable of being enclosed so as to form an important addition to the corcass lands: it receives many mountain streams, and after heavy rains rises so rapidly, that large tracts of low meadow are occasionally overflowed and the hay destroyed. From Lough Ferroig, situated on the top of the mountain of Slieveboghta, in the barony of Tulla, and on the confines of Galway, issues a stream which runs southward into the beautiful Lough Graney, and winding hence eastward collects the superfluous waters of Annalow Lough and Lough O'Grady, and, about two miles below the latter, falls into Scariff bay, a picturesque part of Lough Derg. The fine stream of Ougarnee rises near and flows through Lough Breedy, communicates with Lough Doon, receives the waters of Lough Clonlea, and, after forming of itself a small lake near Mountcashel, pursues its southerly course by Six-mile-Bridge, and falls into the Shannon near Bunratty castle, about nine miles below Limerick; the tide flows nearly to Six-mile-Bridge. The other considerable streams are the Ardsallas, Blackwater, and Clareen, and the Ennistymon river: the smaller streams are almost innumerable, except in the barony of Burren, which is scantily supplied. Except the canal between Limerick and Killaloe, there is no artificial line of navigation, although it has been proposed to construct a canal from Poulanishery harbour, about twelve miles from Loop-head, across the peninsula to Dunbeg, and another from the Shannon, at Scariff bay, through Lough Graney, to Galway bay. The roads are numerous and generally in good repair: the principal have been much improved within the last few years, and many hills have been lowered. Soon after the famine and distress of 1822, a new road was made near the coast between Liscanor, Miltown-Malbay, and Kilrush, and another between the last-named place and Ennis. The roads recently completed or now in progress, in aid of which grants have been made by the Board of Public Works, are, a direct road leading from the newly erected Wellesley bridge at Limerick to Cratloe, partly at the expense of the Marquess of Lansdowne; a road from Knoekbreda to the boundary of the county towards

Loughrea, extending along the eastern side of Lough Graney, and proposed to be continued to Kiltannan, towards Tulla and Ennis; and a road along the shore of Lough Derg, between Killaloe and Scariff. A road has also been lately made, at the expense of the county, from Scariff bay along the northern side of Lough O'Grady and the western side of Lough Graney, to the boundary of the county towards Gort, with a branch to the south, towards O'Callaghan's mills. The bridges are generally good: a handsome new bridge has been lately built, under the superintendence of the Board of Public Works, over the Fergus at Ennis, and another of large dimensions and elegant structure is now in progress over the Inagh near Liscanor.

The remains of antiquity are numerous and diversified. There are cromlechs at Ballygannor, Lemenagh, Kilnaboy, Tullynaglashin, Mount Callan and Ballykishen: near the last-named are two smaller, and the remains of a cairn. Rathes abound in every part, and many have been planted with fir trees. One occupies the spot near Killaloe, where formerly stood King Brien Boroihme's palace, or castle, called Kinkora. Pillar stones occur only in a few places: some may be seen on the road between Spancel Hill and Tulla. Of the ancient round towers, this county contains five, viz., those of Scattery Island, Drumcleeve, Dysert, Kilnaboy, and Inniscalthra, in Lough Derg. Near the cathedral of Killaloe is the oratory of St. Moluah, supposed to be one of the most ancient buildings in Ireland. Thirty religious houses were founded in this county, but at present there are remains only of those of Corcomroe, Ennis, Quinn, Inniscalthra, and Inniscattery. At Kilfenora several ancient crosses of great curiosity are to be seen; a very remarkable one is fixed in a rock near the church of Kilnaboy; and near the church and round tower of Dysert a very curious one lies on the ground. The castles still existing entire or in ruins amount in number to 120, of which the family of Mac Namara, it is traditionally said, built 57. There are 25 in the barony of Bunratty, of which those of Bunratty and Knopoge are inhabited; 13 in Burren, of which those of Castletown and Glaninagh are inhabited, and Newtown castle is a round fortress on a square base; 8 in Clonderlaw, of which that of Donogrogue is inhabited; 14 in Corcomroe, of which that of Smithstown is inhabited; 6 in Ibrickane; 22 in Inchiquin, of which those of Mahre and Dysert are inhabited; 3 in Islands; 4 in Moyarta, of which that of Carrigaholt is inhabited; and 25 in Tulla. Many of them are insignificant places, built by the proprietors in times of lawless turbulence; others, small castellated houses erected by English settlers. Bunratty castle, however, is of considerable extent, and was once considered a place of great strength. The modern seats are described under the heads of the parishes in which they are respectively situated. The better class of farmers and graziers have generally comfortable dwelling-houses and convenient offices, with roofs of slate or flags. The poorer classes are usually badly lodged in houses built of stone without mortar, the walls of which are consequently pervious to the wind and rain. The cottages are always thatched, either with straw, sedges, rushes, heath, or potatoe stalks: a want of cleanliness is universally prevalent. Few cottages are without willow trees, for kishes or baskets, which many of the labourers know how to

make; and almost all have small potatoe gardens. The Irish yet spoken in the remote parts of the county is chiefly a jargon of Irish with English intermixed, and is rapidly falling into disuse. Hurling matches are a favourite sport of the peasantry, and chairs, or meetings of both sexes at night in some public-house, constitute another source of amusement. Mineral waters are found in many places, and are chiefly chalybeate: that at Lisdownvarna has long been celebrated for its efficacy in visceral complaints; at Scool and Kilkishen are others well known; and two more are situated near Cloneen, about a mile north-west of Lemenagh Castle, and at Cassino, near Miltown-Malbay. Many holy wells, remarkable naturally only for the purity of their waters, exist in different parts, but are little regarded, except by the peasantry. The great falls in the Shannon, near Killaloe, are worthy of especial notice. The title of Earl of Thomond, derived from this county, was raised to a Marquesate in 1800, in favour of the family of O'Brien, which also derives from the extensive territory of Inchiquin the titles of Earl and Baron, and from the district of Burren also that of Baron. The title of Earl of Clare is borne by the family of Fitzgibbon.

CLARE, a town, in the parish of Clare-Abbey, barony of Islands, county of Clare, and province of Munster, 2 miles (S.) from Ennis; containing 1021 inhabitants. It is situated on the river Fergus, about 12 miles from its confluence with the Shannon, is of great antiquity, and was formerly the capital of the county. In 1278 a great battle was fought here between Donell O'Brien and Mahon O'Brien, in which the latter was defeated. According to the annals of the Mac Brodies, the castle was built by Donogh O'Brien, surnamed Cairbreach, King of Thomond, and in 1641 was surprised and burnt by Murrough O'Brien, who took possession of the lands. Although the town contains some good slated houses, the greater number are thatched, and on the commons to the west, poor cottiers from various parts have located themselves and erected wretched cabins, which gives to this suburb an air of extreme poverty. On the site of the castle are cavalry barracks, affording accommodation for 17 officers and 234 men; and, from its central situation, the town is well adapted for a military depot. Fairs are held on May 21st, Aug. 17th, and Nov. 11th. A great quantity of salmon is taken in the Fergus, and occasionally sold at the low price of 3d, per lb. The parochial church, a Roman Catholic chapel, the parochial school, and a dispensary, are in the town. This is one of the principal ports of the county for the export of grain, by means of the Fergus. The entrance to the river lies between Rinana Point, on the east, and Innismurry on the west, and is about 5 miles wide, but the ship channel does not exceed three-fourths of a mile in width, and is not adapted for vessels drawing more than 16 feet of water. The quay, although only 80 feet long, and therefore accommodating but one vessel at a time, is yet of considerable service, as before its erection in 1815 there were no means of shipping or discharging a cargo, and vessels of any kind very rarely visited the town. At present, one or two come every month, bringing coal and taking back grain to Liverpool, where, in 1831, it was sold at a higher rate than any other grain in the market. About 600 feet above the quay there is a bridge, the abutments of which rest on a

solid bed of rock, forming an obstruction that separates the Upper from the Lower Fergus; this bridge leads to an island, on which stand the remains of the castle. A second and smaller bridge, leading to the mail coach road to Limerick, crosses the arm of the river that runs round Castle Island. The main branch of the river, from the bridge to the quay, is about 250 feet wide. From Clare to Ennis by the Upper Fergus is three miles: this is a fine piece of water, about 150 feet wide, wearing much the appearance of a large canal. It sometimes overflows its banks, and greatly fertilises the adjacent country. To form a communication between the Upper and Lower Fergus, it is proposed to place a dam and lock at the falls, about a furlong above the bridge, and to deepen the bed of the river between those places from three to six feet, and between the quay and the bridge about four feet.

CLARE, or CLARA, an island, in the parish of Kilgavower, barony of Murrisk, county of Mayo, and province of Connaught, 15 miles (W.) from Westport; containing 1616 inhabitants. It is situated in the middle of the entrance of Clew bay, off the western coast, and is the property of Sir Samuel O'Malley, Bart., a descendant of that ancient sept, of which name there were 67 families resident in 1821. A cell of Carmelite friars was founded here in 1224, under the Invocation of the Blessed Virgin, which was afterwards annexed to the abbey of Knockmoy, in the county of Galway. Grace O'Malley, better known by the name of Graa Uile, and whose exploits in the 16th century are traditionally preserved in the island, made this place her strong hold, built a castle here, and had all her large vessels moored in the bay. This extraordinary woman was the daughter of Owen O'Malley, and widow of O'Flahertie, two chiefs in this part of Connaught. After the death of O'Flahertie, she married Sir Richard Bourke, called Mac William Oughtier, who died in 1585. She was high spirited, bold, and adventurous, and at an early age became fond of a maritime life; she was ever foremost in danger, and her fame for intrepidity was such that Lord-Deputy Sydney, writing to the English council in 1576, observes, "O'Malley is powerful in galleys and seamen." The island is about four miles in length, and comprises about 3000 acres of cultivable and mountain land, which is undivided and held by the inhabitants in common; the agriculture is improving, and large quantities of grain are shipped here for Westport; the soil is fertile, but the crops are sometimes seriously injured by storms. In the R. C. divisions the islands of Clare and Innisturk form a parish, in which are places of worship, but no regular chapel; the inhabitants are all Roman Catholics. There are some remains of the old castle and of a telegraph; the highest point of land is 1520 feet above the level of the sea. About 340 persons, who are also farmers, are occasionally employed in the fishery; and a pier has been constructed, which is also used for the landing of sea manure. On the north-east point of the island a lighthouse was erected in 1818, by the corporation for improving the port of Dublin; it is situated in lat. 53° 49' 30" (N.), and lon. 9° 55' 30" (W.), and shews a steady bright light from 21 lamps, at an elevation of 487 feet above the level of the sea, which may be seen at a distance of 29 nautical miles in clear weather. Clew bay is from 10 to 12 miles in length and about 6 miles in

breadth; about one-third of the breadth at the entrance is occupied by Clare Island, and in the upper part are numerous small islands, which, with the adjoining creeks and inlets of the mainland, form a variety of safe roadsteads and harbours for vessels of every class. The islands and channels on the Westport side of the bay are protected from the sea by a very singular breakwater of shingle and boulder stones, running with little interruption from the entrance of Newport harbour, at Innishugh island, to the southern shore, under Croaghpatrick mountain. Within this line of beach are six navigable openings, of which the most important is Beulascona, nearly in the centre, forming the ordinary channel up to Westport, and marked by a small lighthouse on the northern beach.

CLARE; or CLAREMORRIS, a market and post-town, in the parish of Kilcoleman, barony of Clannorris, county of Mayo, and province of Connaught, 14 miles (S. E. by S.) from Castlebar, and 117½ (W. by N.) from Dublin; containing 1476 inhabitants. It is situated on the road from Ballinrobe to Castlerea, and consists of one long street, containing about 300 houses, principally slated. The market is on Wednesday; and fairs are held on May 24th, June 22nd, Aug. 17th, Sept. 27th, and Nov. 23rd. It is a chief station of the constabulary and revenue police, the latter having subordinate stations at Castlebar, Newport-Pratt, and Oughterard. Quarter sessions are held twice in the year at the court-house, which is a large building, about a quarter of a mile from the town, and petty sessions every Wednesday. The parochial church, a handsome building of ancient English architecture, with a light steeple, was erected by aid of a gift, in 1828, of £831, and a loan of £923 from the Ecclesiastical Commissioners. The R. C. chapel, a spacious slated building is in the town, and there is a place of worship for Wesleyan Methodists. About two miles from the town are the ruins of the castle of Marneen.—See Kilcoleman.

CLARE-ABBEY, a parish, in the barony of Islands, county of Clare, and province of Munster, 2 miles (S.) from Ennis; containing, with the town and commons of Clare, 3881 inhabitants. This parish is situated on the river Fergus, and on the road from Ennis to Limerick, and was the seat of a richly endowed abbey, founded in 1195, for Augustinian friars, by Donald O'Brien, King of Limerick. At the suppression, in 1543, it was granted to the Barons of Ibrackan by Hen. VIII., and in 1620 was given in fee to Donough, Earl of Thomond, which grant was confirmed, in 1661, to Henry, Earl of Thomond. The parish contains 6694 statute acres; there are about 200 acres of bog, and the rest is principally in pasture; sea-weed is procured for manure on the shores of the Fergus, and limestone exists in abundance. Two fairs are held annually at Clare; and a seneschal's court for the recovery of small debts is held there monthly for the manor of Clonroad. The principal seats are Buncraggy, finely situated on the banks of the Fergus, and surrounded by a richly wooded demesne, the property of the Marquess of Conyngham, but now occupied by J. James, Esq.; Carnelly, the seat of the representatives of the late Col. Stamer; and Barntick, of D. Roche, Esq. The living is an inappropriate cure, in the diocese of Killaloe, and in the patronage of the Bishop; the rectory is inappropriate in

the Earl of Egremont, the representatives of Giles Daxon, Esq., and the Rev. F. Blood. Of the 6694 acres, the tithes of 1153, amounting to £35. 1. 6., are paid to the incumbent alone; of 1005, amounting to £27. 13. 10., to the impropiators alone; and of 1904, amounting to £54. 9. 9., in equal shares to the incumbent and impropiators: the remaining 2632 acres being unprofitable land, pay no tithes. The church is a neat structure with a square tower, erected in 1813, by aid of a gift of £800 from the late Board of First Fruits, and repaired recently by a grant of £162. 4. 7. from the Ecclesiastical Commissioners. The glebe-house was built in 1822, by aid of a gift of £450 and a loan of £50 from the former Board. The glebe comprises 15 acres, subject to a rent of 10s. per acre, as £450 was paid by the late Board of First Fruits to reduce the rent. In the R. C. divisions this parish is the head of a union or district, called Clare, comprising the parishes of Clare-Abbey and Killone, in each of which is a chapel; that at Clare is a thatched building, which it is intended shortly to re-erect on a larger scale. There is a school under the care of the incumbent, in which are about 50 children; and there are two hedge schools, containing about 80; also a school under the superintendence of the parish priest. The remains of the abbey consist of a tower in tolerable preservation, surmounted by graduated battlements, and the ivy clad walls of the abbey church, which together form a very picturesque object when viewed from a distance.

CLARE-GALWAY, a parish, partly in the barony of Clare, and partly in that of Dunkellin, county of Galway, and province of Connaught, 5 miles (N. E.) from Galway; containing 3588 inhabitants. This parish is situated on the river Clare, about four miles from its influx into Lough Corrib, and comprises 10,025 statute acres, as applotted under the tithe act. A monastery for Franciscan friars was founded at Clare-Yndowl about the year 1290, by John de Cogan, who erected the buildings in a very elegant style and at a great expense. During the vacancy of the see of Enachdune, the pontificalia were deposited in this monastery till the appointment of a bishop; but were forcibly carried off, in 1296, by Philip de Blund, archdeacon of Tuam, by order of the Archbishop, who was desirous of annexing the see of Enachdune to that of Tuam. The monastery was further endowed, in 1368, by Thomas, Lord Athenry, and subsisted till the dissolution, when, with other possessions, it was granted to Richard, Earl of Clanricarde. The ruins are highly interesting, and give an adequate idea of the original extent and character of the building. The tower of the church still remains; it is supported on a pointed arch of beautiful symmetry, and, being close to the road from Galway to Tuam, is an object of great attraction to travellers. A portion of the ruins has been converted into a residence for Franciscan friars, and a small chapel has been built adjoining it, forming a strong contrast with the elegant grandeur of the ancient monastery. The river Clare is navigable for boats to Lough Corrib during the winter, and at a moderate expense might be rendered so at all seasons. A penny post to Galway and Tuam has been established. A castle was erected here by one of the family of De Burgo; it was strongly garrisoned by the Earl of Clanricarde on the breaking out of the war of 1641, and in 1643 was seized for the Irish by Capt. Burke, but

was retaken by Sir Charles Coote in 1651. The remains, which are in good preservation, prove it to have been a fortress of great strength. The living is a vicarage, in the diocese of Tuam, and in the patronage of the Archbishop; the rectory is appropriate to the Warden of Galway: the tithes amount to £240. There is neither church, glebe house, nor glebe. The R. C. parish is co-extensive with that of the Established Church: the chapel is a small slated building. There are two pay schools, situated respectively at Clare-Galway and Clash, in which are about 80 boys and 50 girls.

CLARE-TUAM.—See BELCLARE.

CLASHACROW, or DE-GLAISHCROE, a parish, in the barony of Cranagh, county of Kilkenny, and province of Leinster, 1¼ mile (S. S. E.) from Freshford; containing 250 inhabitants. This parish is situated on the river Nore, and on the road from Kilkenny to Freshford, and comprises 979 statute acres, as applotted under the tithe act. It is a rectory, in the diocese of Ossory, and forms part of the union of Freshford: the tithes amount to £73. 16. 11. In the R. C. divisions it is also part of the union or district of Freshford.

CLASHMORE, a post-town and parish, in the barony of DECIES-within-DRUM, county of Waterford and province of Munster, 12 miles (S. W.) from Dungarvan; containing 3772 inhabitants, of which number, 387 are in the town. Glaismhor abbey was founded here, according to Archdall, by Cauncear, at the command of St. Mochuda of Lismore, who died in the year 655; it subsisted till the general suppression, when its possessions were granted to Sir Walter Raleigh. The town is situated on the mail coach road from Waterford through Youghal to Cork (to each of which a sub-post-office has been lately established), and near the navigable river Blackwater, from which a navigable pill runs up within half a mile of the town, and in its course receives the waters of the Greague rivulet; it is navigable for lighters of 20 tons' burden, and might be greatly improved at a trifling expense. Over the river Blackwater is a handsome and very long wooden bridge, which leads towards Youghal. The total number of houses, in 1831, was 50. A distillery is carried on, producing nearly 20,000 gallons of whiskey annually; and there is a large boulting-mill. Fairs are held on Feb. 8th, May 20th, Aug. 20th, and Dec. 16th. A constabulary police force is stationed here; and petty sessions are held every alternate week. The small village of Ballinamultua, in this parish, is about half a mile to the north-east of the town, on the road to Dungarvan, and contains the handsome residence of F. Kennedy, Esq. The parish is bounded on the west by the river Blackwater, and comprises 7068 statute acres, as applotted under the tithe act; the lands near the river are fertile, but towards the east are mountainous and of inferior quality. About one-half of the parish is under tillage, and the remainder in pasture. Clashmore House, the seat of R. Power, Esq., is pleasantly situated in a fine demesne, near the confluence of the Greague stream with the Blackwater; the grounds are embellished with some remarkably fine trees; and near the mansion is a well of excellent water, called St Mochuda's well. The living is a rectory and vicarage, in the diocese of Lismore, partly impropriate in the Duke of Devonshire, and partly constituting the corps of the prebend of Clashmore in the cathedral of Lismore, to

which the vicarage, with cure of souls, is united, and in the patronage of the Archbishop of Cashel. The tithes amount to £705. 2. 8., of which £382. 16. 8. is payable to the impropiator, and £222. 6. to the prebendary. The church is a neat modern edifice with a spire. The glebe-house, the residence of the prebendary, is pleasantly situated; the glebe comprises 10 acres, subject to a rent of £3 per acre. In the R. C. divisions this parish is the head of a union or district, including also the parish of Kinsalebeg, in each of which is a chapel; that of Clashmore is a neat and commodious edifice, recently erected. A school-house was built by the Kildare-Place Society, but it is not now used as such. There are two pay schools, in which are about 220 children, and a dispensary.

CLAUDY, a village, in the parish of Upper Cumber, barony of Tirkeran, county of Londonderry, and province of Ulster, 7½ miles (E. N. E.) from Londonderry; containing 180 inhabitants. It is situated on the road from Belfast to Londonderry, to the latter of which it has a penny post. Eight fairs are held for cattle, horses, and pigs; a constabulary police force has been stationed in the village, and petty sessions are held on the first Friday in every month. In the vicinity are some handsome seats and extensive woods and plantations, which are described in the article on the parish; and there are some large bleach-greens, not now in use. In the village are a R. C. chapel, a place of worship for Presbyterians in connection with the Synod of Ulster, and a national school.

CLAUDY, a village, in the parish of Urney, barony of Strabane, county of Tyrone, and province of Ulster, 3 miles (S. S. W.) from Strabane; containing 176 inhabitants. It is situated on the road from Londonderry to Sligo, and on the river Finn, comprising one irregularly built street containing 44 houses, most of which are old. Fairs for the sale of cattle, sheep, and pigs, are held on Aug. 1st and Nov. 16th. Close to the village is a handsome bridge of seven arches over the Finn, connecting Claudy with the county of Donegal. Prior to the erection of this bridge, there was an important ford here, which was contested with great slaughter by the partisans of William and James, in 1688; and at the time of the siege of Londonderry it was a strong post under Col. Skeffington, who was driven from it by the Duke of Berwick, a short time before Jas. II. crossed the Finn at this place.—See Urney.

CLEENISH, a parish, partly in the baronies of Magherastephana and Tyrkenney, but chiefly in the barony of Clanawley, county of Fermanagh, and province of Ulster; containing, with the post-town of Lisbellaw (*which see*), 10,557 inhabitants. This place derived its name, originally Cluan Innis, from an island in Lough Erne, where was a monastery, of which St. Synell was abbot about the middle of the 6th century, and with whom St. Fintan resided for more than 18 years. The parish, which is situated on the shores of Lough Erne, and on the road from Dublin to Enniskillen, comprises, according to the Ordnance survey, 36,531 statute acres (including islands), of which 996¼ are in the barony of Magherastephana, 4898¼ in that of Tyrkenney, and 30,636½ in the barony of Clanawley: 3804¼ acres are under water, including 1051 in Upper, and 492½ in Lower Lough Mac Mean, 1448½ in Upper Lough Erne, and 811¼ in the river Erne and

small loughs. In Upper Lough Erne are several islands, of which those of Bellisle, Killygowan, and several smaller ones, are within the limits of this parish. There is little wood, except on gentlemen's demesnes, and there are several bogs and a large tract of mountain. The land is of good quality, and the system of agriculture is improving; a large portion is in meadow and pasture, and that which is under tillage produces good crops. Limestone and freestone are abundant and are quarried for agricultural and for building purposes; and in the mountainous parts of the parish good flags are obtained. The gentlemen's seats are Fairwood Park, the residence of J. Denham, Esq.; Skea, of G. Hassard, Esq.; Garden Hill, of W. Hassard, Esq.; Bellisle, of the Rev. J. G. Porter; Snow Hill, of J. D. Johnstone, Esq.; Russian, of Capt. Jones; Ballanaleck, of A. Nixon, Esq.; Lisbofin House, of C. Fausset, Esq. Corrad House, the property of Sir A. B. King, Bart.; and Cliniharnon Cottage, the residence of the Rev. J. O'Reilly, commanding fine lake and mountain views. Near it is a holy well, overspread by the branches of a large thorn. Fairs are held at Holy well and Lisbellaw, for cattle and pigs. A manorial court is held on the estate of Gen. Archdall; and petty sessions are held at Shanmullagh and Lisbellaw every fortnight.

The living is a rectory and vicarage, in the diocese of Clogher, and in the patronage of the Provost and Fellows of Trinity College, Dublin: the tithes amount to £568. 15. 4. The church is a neat edifice, built in 1818 by aid of a gift of £900 from the late Board of First Fruits, and is surrounded by plantations. There are also chapels of ease at Lisbellaw and Mullaghdan, both neat buildings, to the latter of which the Ecclesiastical Commissioners have recently made a grant of £134. 9. 11. for repairs. The glebe-house is a good residence, built in 1825; the glebe comprises 840 statute acres. In the R. C. divisions the parish forms part of the union or district of Enniskillen, and is partly a parish of itself; there are four chapels, one of which, at Lisbellaw, belongs to the union of Enniskillen, and the other three to this parish; the latter are situated respectively at Mullaghdan, Mullymeisker, and Holywell, and are all neat edifices; that at Holywell was built in 1829, at an expense of £400. There are two places of worship for Presbyterians of the Seceding Synod, one of the second class at Lisbellaw, and the other at Corrad. There is also at Lisbellaw a place of worship for Wesleyan Methodists. There are two schools aided by subscription, and a national school at Mullymeisker, in which together about 200 boys and 130 girls are instructed. There are also 16 pay schools, in which are about 560 boys and 300 girls, and seven Sunday schools. Several mineral springs exist in different parts of the parish, but they are not used medicinally.

CLEMENTSTOWN, a village, in the parish of Ashfield, barony of Tjllaghgarvey, county of Cavan, and province of Ulster, f of a mile (N. N. W.) from Cootehill; containing 182 inhabitants. This place derived its name from its proprietor, Col. Clements: it is situated on the road from Cootehill to Red hills and Belturbet, and contains 44 houses. Here is a good stone bridge of four arches, crossing the Cootehill river from Bellanxont forest to Lough Erne.

CLENORE, a parish, in the barony of Fermoy, county of Cork, and province of Munster, 2½ miles (S.) from Doneraile; containing 1303 inhabitants. This parish is situated on the north side of the river Blackwater, and on the road from Mallow to Castletown-Roche, and contains 4163 statute acres, as applotted under the tithe act, about two-thirds of which are arable and the remainder pasture. The land is in general of superior quality, and by the exertions of Pierce Nagle, Esq., irrigation and other improvements in agriculture have been extensively introduced. There is a small quantity of wet bog, and abundance of limestone, which is worked for building and agricultural purposes. Culm exists, and a shaft has been sunk, from which some fine specimens have been obtained. The principal seats are Anakissy, the residence of Pierce Nagle, Esq.; Killura, of Cornelius Linihan, Esq.; and Castle-Kevin, of E. Badham Thornhill, Esq. The ancient castle was the property of the Roches, and the present extensive castellated mansion was rebuilt by Mr. Thornhill after designs by Mr. Flood, in the Elizabethan style. It consists of a regular front flanked by semicircular towers with embattled parapets: at the back is an octangular tower, from which the light is thrown into the grand hall through a window of stained glass, exhibiting the family arms, &c. The entrance is through a porch of hewn limestone, and a skreen of the same material extends along the front of the building.

The living is a rectory and vicarage, in the diocese of Cloyne, united from the earliest period with the rectories of Ah across and Templemolloghy, part of the rectory of Ballyvourney, and the nominal vicarage of Rogeri Calvi, which only exists in the incumbent's titles and the diocesan records: these parishes constitute the corps of the chancellorship of the cathedral of Cloyne, in the patronage of the Bishop. The tithes of this parish amount to £350, and the entire tithes of the union payable to the incumbent amount to £791. 14. 5. The church is a neat modern edifice with, a square tower, built in 1811, near the ruins of one of ancient date, by aid of a gift of £800 from the late Board of First Fruits. There is no glebe-house, but a glebe of about 6½ acres. In the R. C. divisions this parish is one of the three that form the union or district of Monanimy, which has chapels at Kealavullen, in the parish of Monanimy, and at Anakissy, in Mr. Nagle's demesne. There is a private school, in which are about 24 children.

CLERIHAN, a village, in the parish of Newchapel, barony of Iffa and Offa East, county of Tipperary, and province of Munster, 4 miles (N. W.) from Clonmel; containing 230 inhabitants. This place is situated on the road from Clonmel to Cashel, and contains 37 houses; it has a fair on Sept. 30th, and is a constabulary police station. There is a neat R. C. chapel in the village.—See Newchapel.

CLIFDEN, a sea-port, in the parish of Omev, barony of Ballynahinch, county of Galway, and province of Connaught, 39½ miles (W. by N.) from Galway, and 144 miles (W.) from Dublin; containing 1257 inhabitants. It is situated on an eminence on the shore of a winding estuary that falls into Ardbear, or Clifden, harbour, on the Connemara or western coast; and is quite of modern origin, as it contained only one house in 1815, when John D'Arcy, Esq., settled here, principally through whose exertions 300 had been erected

previously to 1835, including a commodious hotel for the accommodation of visitors; and although Clifden and a large tract of country did not yield ls. of revenue in 1814, it yielded a revenue of £7000 in 1835. In that year also 800 tons of oats were exported to London and Liverpool, when, so recently as 1822, scarcely a stone of oats could be procured. It has a daily post to Galway. A chief constabulary police force is stationed in the town; and it is the residence of the inspecting commander of the Clifden district of coast-guard stations, which comprises Innislaken, Mannin bay, Claggan, and the Killeries. Markets are held in a neat market-house on Wednesday and Saturday; and fairs on June 25th, Sept. 1st, Oct. 15th, and Dec. 17th. This is a quarter sessions town, and petty sessions are held every second Thursday. There is a bridewell, containing three day-rooms and several cells, with keepers' apartments; and a handsome sessions-house is in course of erection. An elegant church and school have been erected, principally at Mr. D'Arcy's expense; and there are a R. C. chapel, national school, dispensary, and fever hospital in the town. At a short distance, on the northern side of the town, is Clifden Castle, the delightful residence of John D'Arcy, Esq., the proprietor of the district, by whom it was erected. It is a castellated house standing on the verge of a fine lawn sloping down to the bay, and sheltered behind by woods and a range of mountain; the view to the right embraces a wide expanse of ocean. The pleasure grounds comprise about fifteen acres, and are adorned with a grotto of considerable extent, through which passes a stream, and with a shell-house or marine temple, composed of shells, spar, ore, &c.; though on the shore of the Atlantic, the trees and shrubs flourish luxuriantly. Two copper mines were worked here for a short period, and some coal has been found in the neighbourhood. Green and white marble are met with near Clifden Castle, of which the former has been worked, but not extensively.

The surrounding country is mountainous: much of it has been brought into cultivation by Mr. D'Arcy. It is generally a boggy soil, from three to four feet deep; sea sand has been principally employed in reclaiming the bog, which produces particularly fine oats, that have borne a higher price in London than any other in the market. In 1822, roads were commenced by Government from Oughterard to Clifden, from Galway to Clifden, and from Clifden to Westport, the completion of which and the formation of new ones in Connemara would prove highly beneficial to the district. There is a quay at Clifden, where vessels of 200 tons burden can lie, and part of the funds for the relief of the distressed Irish were expended in lengthening it. Corn and butter are shipped here for Liverpool, and large quantities of sea manure landed. This quay was commenced by Mr. Nimmo, in 1822, and its completion would be of great benefit, as it is the only place from which corn and fish are exported, and at which salt, iron, pitch, tar, hemp, timber, groceries, and manufactured goods, are imported. There is a great quantity of fish on this coast, and vessels from the Skerries and other places often fish here. At the head of Ardbear harbour is a good salmon fishery, into which falls the mountain stream or river of Owen-Glan. The shores of the bay of Clifden, which is also called Ardbear, are high; the entrance to the harbour would be

greatly benefited by the erection of a lighthouse on Caragrone rock. Mackenzie, in his chart of the western coast, lays this down as the safest and best harbour for large vessels: it is a rendezvous for vessels of war on this coast, which can ride in the greatest storms secure from all gales. Stores for salt and other necessities for the fishery, or for ships in distress, have been erected near the harbour. Within a mile of the town are the remains of a druids' altar; and at Clifden Castle is an excellent chalybeate spring.—See Omev.

CLOUDY.—See CLO YDAGH.

CLOGH, or CLOUGH, a village, in the parish of Dunaghy, barony of Kilconway, county of Antrim, and province of Ulster, 6 miles (N. W. by N.) from Broughshane; containing 121 inhabitants. This place is situated at the junction of several roads, on the acclivity of a hill near the Raver water, and comprises 20 houses. It is the head of the manor of Old Stone, and contains the manorial court-house, in which the court leet only is now held there. The court-room is large and of good proportions; adjoining it is a jury-room, and underneath are two rooms for debtors, against whom, decrees have been issued out of the manor court: it is maintained by the barony. On a high rock which overlooks the village and surrounding country to a considerable distance formerly stood a castle, of which the principal remains are part of a gateway of great strength. Within it there appears to have been a draw well, and beyond it a fosse, which divides the surface of the rock into two equal parts: the foundations of various buildings may yet be perceived. It is stated by tradition to have belonged originally to the Mac Quilans, until taken from them by the Mac Donnells, the result of a great battle fought on the mountain of Ora or Slievenahera. At an early period a nunnery is also said to have stood on this rock. Fairs are held on Feb. 8th, April 4th, May 27th, Aug. 5th, Nov. 8th, and Dec. 9th, chiefly for the sale of cattle, and a great number of ponies are brought to them from the highlands of Scotland.—See Dunaghy.

CLOGHAN, a village and post-town, in the parish of Gallen, barony of Garrycastle, King's county, and province of Leinster, 4½ miles (N. E.) from Banagher, and 60 (S. W. by W.) from Dublin; containing 460 inhabitants. This place, which is situated on the road from Ferbane to Banagher, and near the river Shannon and the grand canal, contains 84 dwellings, which are chiefly thatched and neatly whitewashed cottages. Fairs are held on Jan. 1st, May 16th, and Oct. 29th; and a constabulary police force is stationed in the village. Numerous ruined castles of the O'Coghlan sept are scattered over the surrounding country, of which the most remarkable is that of Streamstown, near Castle-Iver, where are also some boulding-mills; and about a mile from the village was the ancient manorial mansion of the family.—See Gallen.

CLOGHANE, or CLAHANE, a parish, in the barony of Corkaguiney, county of Kerry, and province of Munster, 6 miles (N. N. E.) from Dingle; containing 2772 inhabitants, of which number, 222 are in the village. This place is situated on St. Brandon's bay on the western coast; and the parish is divided by part of the Connor range of hills into the northern and southern portions. In the former is St. Brandon's Hill,

a mountain of considerable elevation, near the summit of which are the remains of an oratory or chapel, dedicated to St. Brandon, and a remarkably fine spring of water. This mountain, of which, from its proximity to the sea, the summit is rarely seen unclouded, is terminated on the north by the promontory of Brandon Head, 8½ nautical miles (E. ¾ N.) from Smerwick, between which and Magharee Head, on the east, is Brandon bay. This bay, from the number of sunken rocks and the frequent squalls from the mountains, is extremely dangerous; and vessels can only anchor in safety on the western side, and there only in fair weather. A small pier was erected by the late Fishery Board. The fishery is chiefly carried on in yawls and canoes; it affords employment during the season to 250 persons, who at other times are engaged in agriculture. A considerable quantity of sea manure is landed at the pier; great quantities of butter are sent hence in hookers to Limerick; and there is a flour-mill and also a tucking-mill in the parish, both worked by water. At Ballyguinis a coast-guard station, being one of those which constitute the district of Dingle. The village, which is near the shore of the bay, contains 43 houses, mostly thatched; and in it are situated the parochial church, a R. C. chapel, and a school.

The parish, including a detached portion called Lateeves, a very fertile tract of 889 acres, locally in the parish of Kilmelchedor, comprises 27,740 statute acres, as apportioned under the tithe act, of which a large tract consists of mountain and bog; a small portion of the land is under tillage, producing excellent and early crops; the chief manure is sea-weed, which is obtained in great abundance. The principal seats are Brandon Lodge, the residence of Mrs. Hussey; Fermoy, of J. Hillyard, Esq.; and Keelmore, of P. B. Hussey, Esq. The living is a rectory and vicarage, in the diocese of Ardfert and Aghadoe, and in the patronage of the Bishop: the tithes amount to £184. 12. 3¾. The church, a neat edifice with a square tower, situated in the village of Cloghane, was erected in 1828, by aid of a gift of £830 from the late Board of First Fruits. There is neither glebe-house nor glebe. In the R. C. divisions the north portion of the parish forms part of the union or district of Killeiny, or Castle-Gregory; the south portion, with the exception of Lateeves, is included in the district of Dingle; and the detached portion of Lateeves forms part of the district of Kilmelchedor. The chapel in the village, a commodious slated building, erected in 1824, is dependent on that of Killeiny, or Castle-Gregory. The parochial school at Ballyguin is chiefly supported by an annual donation from the incumbent; and a school in the village is supported under the patronage of the R. C. clergyman. The ruins of the old parish church are still remaining; and on the sea shore are some remains of an ancient castle, of which no account is extant. At Coomainaire, or "the Valley of Slaughter," numerous ancient arrows have been found at various times, from which circumstance and the traditional name of the place it would appear that a battle had been fought here at a very remote period. A patron is held on the last Sunday in July, in honour of St. Brandon.

CLOGHBRACK, a village, in the parish and barony of Ross, county of Galway, and province of Connaught, 7 miles (W. by N.) from Cong, on the road to the Partry mountains; containing 191 inhabitants.



CLOGHEEN, a market and post-town, partly in the parish of Tullaghorton, but chiefly in that of Shanrahan, barony of Iffa and Offa West, county of Tipperary, and province of Munster,  $11\frac{1}{2}$  miles (S. W.) from Clonmel, and 94 (S. W. by S.) from Dublin; containing 1928 inhabitants. This place is situated on the river Tar, and on the mail coach road from Clonmel to Cork, near the foot of the steep northern ascent of the mountain of Knockmeladown. A large trade in agricultural produce is carried on, chiefly for exportation, and more than 80,000 barrels of wheat are annually purchased in its market and in the neighbourhood, which is made into flour of very superior quality and sent by land to Clonmel, whence it is conveyed down the Suir. For this purpose there are seven flour-mills in the town and neighbourhood, which are worked by fourteen water wheels; there is also an extensive brewery. A new road has lately been made from Clogheen to Lismore, with a branch to Cappoquin, the greatest rise on which is one in 30 feet. The neighbouring mountains abound with iron-stone, and iron ore was formerly smelted here. At Castle-Grace, near the town, a lead mine was worked about 40 years since, the ore of which contained a large proportion of silver. The environs abound with varied scenery. In the immediate vicinity is Bay loch, about three quarters of a mile in circumference, and its depth in the centre is about 33 yards; a mountain rises over it with nearly a perpendicular ascent to an elevation of about 600 feet, and eagles are sometimes seen hovering over the lake. On the north side of Knockshannacoolen, Lord Lismore planted about 100 acres of trees, which thrive well and form a pleasing contrast with the ruggedness of the neighbouring mountains. Shanbally Castle, the splendid seat of his lordship, is about  $2\frac{1}{2}$  miles from the town. The market is on Saturday; and fairs are held on Whit-Monday, Aug. 1st, Oct. 28th, and Dec. 12th. The market-house is a commodious building. At the entrance of the town are barracks for the accommodation of two troops of cavalry. A constabulary police force has been stationed here; a manor court is held before the seneschal of the manor of Everard's castle, in which the town is included, for the recovery of debts not exceeding £10; and petty sessions are held on alternate Thursdays. There is a small bridewell, comprising four cells, two day-rooms, and two airing-yards; also a dispensary and fever hospital. At a short distance from the church are the ruins of the parish church of Shanrahan, near which are the remains of St. Mary's abbey; and on the summit of Knockmeladown were interred the remains of Henry Eeles, who published many papers on electricity. Adjoining the town are Cooleville, the residence of S. Grubb, Esq., and Claishleigh, of S. Grubb, Esq. A few miles distant, at Skiheenarinky, on the estate of the Earl of Kingston, is a very remarkable cavern in the limestone strata. The entrance is by a descent of 15 or 20 feet, in a narrow cleft of the rock, into a vault 100 feet in length and 60 or 70 feet high; a winding passage on the left leads for about half a mile through a variety of chasms, some of which are so extensive that, when lighted up, they have the appearance of a vaulted cathedral supported by massive columns; the walls, ceiling, and pillars often presenting highly fantastic forms, and are incrustated with spar of great brilliancy. The stalactites in some places form entire

columns, and in others have the appearance of drapery hanging from the ceiling in graceful forms; the angles between the walls appear as if fringed with icicles, and in one part of the caverns is a deep pool of water, the passage of which has not been yet explored. About a quarter of a mile to the east of this cavern is the entrance to another that was discovered in 1833.—See Shanrahan and Tullaghorton.

CLOGHER, or KILCLOGHER, a parish, in the barony of Ferrard, county of Louth, and province of Leinster,  $6\frac{1}{4}$  miles (N. E.) from Drogheda; containing 1392 inhabitants. This place, which was anciently called Kilfinnabhoir, was distinguished, in the earliest ages of Christianity in Ireland, by the foundation of a religious establishment, of which St. Nectan, nephew of St. Patrick, was abbot or bishop. It is situated on the eastern coast; and the village, which is about half a mile to the west of Clogher Head, contains about 80 houses and 592 inhabitants, who are chiefly engaged in the fishery, which employs seven smacks from 25 to 40 tons burden each, and 20 row boats. On the north side of Clogher Head is a small cove or dock, partly natural and partly excavated, to which a passage for boats has been cut through the beach. It is much frequented by fishing vessels, on account of its affording shelter from all winds but the north-east; it was much improved by the late Wallop Brabazon, Esq., and might be made one of the best safety harbours in the kingdom. On the south side of the promontory a broad strand extends four miles to the mouth of the Boyne; and to the north of the village, stretching to Dunany Point, is a sandy bay with low reefs, of which one, nearly in the centre, called Cargee, is covered at high water. At Clogher Head is a coast-guard station, one of the six that constitute the Dundalk district. The parish contains, according to the Ordnance survey,  $1861\frac{1}{4}$  statute acres, and is principally under tillage; and there is no waste land. The principal seat is Glaspistole House, the residence of J. Markey, Esq. It is a rectory and vicarage, in the diocese of Armagh, and is part of the union of Termonfeckan: the tithes amount to £98. In the R.C. divisions it forms part of the union or district of Rathdrummin, and has a neat chapel at Hackett's Cross, with a national school adjoining. There are also a school aided by Capt. Hanfield, and a small hedge school. Near Mr. Markey's seat are the ruins of an ancient castle, consisting principally of a square tower, and at the village of Clogher are the ruins of the old church.

CLOGHER, a parish, in the barony of Kilnema-nagh, county of Tipperary, and province of Munster, 6 miles (S. w.) from Thurles; containing, with the parish of Rathkenan, 2062 inhabitants. This parish is situated on the high road from Tipperary to Thurles, and comprises 6997 statute acres, as apportioned under the tithe act, and valued at £4935 per annum. About one-half is good arable and pasture land, and the remainder, with the exception of a small portion of under wood, is mostly mountainous, with some bog. The living is a vicarage, in the diocese of Cashel, united at a period unknown to the vicarages of Inshyanly and Dovea, and the rectory and vicarage of Moykarkey, together forming the corps of the chancellorship of Cashel, in the patronage of the Archbishop; the rectory is impropriate in W. Moore, Esq. The tithes

amount to £276. 18. 5½. of which two-thirds are payable to the impropriator, and the remainder to the incumbent; and the amount of tithes for the union, payable to the chancellor, is £452. 6. 1¾. There is neither church nor glebe-house; the Protestant parishioners attend the church of Clonoulty; those of Inshyanly, the churches of Thurles and Templemore; and those of Moykarkey, that of Holy Cross. The glebe comprises 27 acres. In the R. C. divisions the parish forms part of the "union or district of Clonoulty. There is a pay school, in which are about 140 children.

CLOGHER, an incorporated market and post-town, a parish, and the head of a diocese (formerly a parliamentary borough), in the barony of Clogher, county of Tyrone, and province of Ulster, 7 miles (W.) from Aughnacloy, and 82½ (N. W. by N.) from Dublin; containing, with the towns of Augher and Five-mile-town, and the village of Newtown-Saville (all separately described) 17,996 inhabitants, of which number, 523 are in the town. This place is said to have derived its name from a stone covered with gold, which in pagan times is reported to have made oracular responses. The Clogh-or, or "golden stone," was preserved long after the abolition of paganism; for McGuire, canon of Armagh, who wrote a commentary on the registry of Clogher, in 1490, says "that this sacred stone is preserved at Clogher, on the right of the entrance into the church, and that traces of the gold with which it had been formerly covered by the worshippers of the idol called Cermaed Celsetacht are still visible." There is still a very ancient stone lying on the south side of the cathedral tower, which many believe to be the real Clogh-or. It appears to have some very ancient characters engraved on it, but is evidently nothing more than the shaft of an antique cross of rude workmanship, of which there are several in the ancient cemetery. Clogher is called by Ptolemy Rhigia or Regia; and according to some authors, St. Patrick founded and presided over a monastery here, which he resigned to St. Kertenn when he went to Armagh, to establish Ms famous abbey there; but according to others, it was built at the command of St. Patrick in the street before the royal palace of Ergal, by St. Macartin, who died in 506, and from its vicinity to this palace both the abbey and the town appear anciently to have been called Uriel or Ergal. In 841, the abbot Moran Mac Inrachty was slain by the Danes. In 1041 the church was rebuilt and dedicated to St. Macartin. In 1126 the Archdeacon Muireadhach O'Cuillen was killed by the people of Fermanagh. Moelisa O'Carrol, Bishop of Clogher, in 1183, on his translation of the archbishoprick of Armagh, presented to this abbey a priest's vestments and a mitre, and promised a pastoral staff; he also consecrated the abbey church. Bishop Michael Mac Antsair, in 1279, exchanged with the abbot the episcopal residence that had been built near the abbey by Bishop Donat O'idabra, between 1218 and 1227, for a piece of land outside the town, called Disert-na-cusiach, on which he erected another episcopal palace. His immediate successor, Matthew Mac Catasaid, erected a chapel over the sepulchre of St. Macartin. In 1361 the plague miserably afflicted Ireland, particularly the city of Clogher, and caused the death of the bishop. In April 1395, while Bishop Arthur Mac Camaeil was employed in rebuilding the chapel of St. Macartin, the abbey, the cathedral, two

chapels, the episcopal residence, and 32 other houses, were destroyed by fire; but the bishop applied himself with unwearied diligence to the rebuilding of his cathedral and palace. In 1504, another plague ravaged Clogher and caused the death of the bishop. Jas. I., in 1610, annexed the abbey and its revenues to the see of Clogher, by which it was made one of the richest in the kingdom. Between 1690 and 1697, Bishop Tennison repaired and beautified the episcopal palace; and his successor, Bishop St. George Ash, expended £900 in repairing and improving the palace and lands, two-thirds of which was repaid by his successor. Bishop Sterne, in 1720, laid out £3000 in building and other improvements of the episcopal residence, £2000 of which was charged on the revenues of the see.

The town is situated on the river Blackwater, the source of which is in the parish, and consists of one row of 90 houses, the northern side only being built upon. Some of the houses are large, handsome, and well built with hewn stone, and slated. The episcopal palace is a large and handsome edifice close to the cathedral, on the south side of the town, and consists of a centre with two wings: the entrance is in the north front by an enclosed portico, supported by lofty fluted columns. It is built throughout of hewn freestone, and standing on elevated ground commands extensive views over a richly planted undulating country. Its erection was commenced by Lord John George Beresford, Primate of Armagh, while Bishop of Clogher, and completed by Lord Robert Tottenham, the present bishop, in 1823. Attached to the palace is a large and well-planted demesne of 566 acres, encircled by a stone wall; and within it are the remains of the royal dwelling-place of the princes of Ergallia, a lofty earthwork or fortress, protected on the west and south by a deep fosse; beyond this, to the south, is a camp surrounded by a single fosse, and still further southward is a tumulus or cairn, encircled by a raised earthwork. The market is on Saturday; the market-house was built by Bishop Garnett. Fairs for live stock are held on the third Saturday in every month. The market was granted to the bishop by letters patent dated April 20th, 1629: he was also authorised to appoint two fairs and receive the profits of the market and fairs. The old fairs, which are supposed to have been granted by the charter, are held on May 6th and July 26th,

At the solicitation of Bishop Spottiswood, Chas. I., in 1629, directed that, "for the better civilizing and strengthening of these remote parts with English and British tenants, and for the better propagation of the true religion, the lord-lieutenant should by letters patent make the town of Clogher a corporation." This was to consist of a portreeve and 12 burgesses, to be at first nominated by the bishop; the portreeve was afterwards to be elected on Michaelmas-day, by and from among the burgesses. No freemen were created, and the bishops appear to have connected a burgess-ship with each of the stalls in the cathedral. Prior to March 29th, 1800, the bishops had nominated the members of parliament for the borough without opposition, and the seneschal of their manor had been the returning officer; but at that time the Irish House of Commons resolved that the limits of the borough were co-extensive with the manor, and as the freeholders of the manor had tendered their votes in favour of two can-

didates, they were declared by the Irish parliament to be duly elected, and the bishop's nominees were unseated. At the Union, the £15,000 granted as compensation for abolishing the elective franchise was claimed by the bishop, the dean and chapter, and prebendaries of the cathedral, and the Rev. Hugh Nevan, seneschal of the manor; but their claim was disallowed and the money paid to the Board of First Fruits. By the charter a grant was to be made to the corporation by the bishop of 700 Irish acres near the town, for which a rent of 8*d.* per acre was to be paid. Out of the profits of 200 acres of this land the corporation was, within two years, to erect a school-house and maintain a school-master, with a servant, for a grammar school. English was to be taught by the master, who was always to be appointed by the bishop. The portreeve was to have 200 acres of the grant assigned for his support while holding the office, and for the payment of a steward and Serjeant or bailiff; and the profits of the remaining 300 acres were to be divided among the burgesses. This grant appears not to have been made. The charter granted a civil court of record to the corporation, with a jurisdiction extending to a circle of three miles in every direction round the cathedral, and to the amount of £5 English, with a prison for debtors. Since the death of the last seneschal, about 1823, this court has not been held. Quarter sessions are held here twice a year in the sessions-house, alternately with Dungannon, for the baronies of Dungannon and Clogher; and there is a bridewell.

The SEE of CLOGHER is one of the most ancient in Ireland, and had its origin in the religious foundation instituted by St. Patrick, or his friend St. Macartin, a descendant of Fiachus Araidh, King of Ulster, who was succeeded in the mingled abbacy and prelacy by St. Tigernach, St. Laserian, St. Aidan (who converted the Northumbrians to Christianity, and was the first bishop of Lindisfarne), and other celebrated ecclesiastics of the early ages. So late as the 12th century, Edan O'Killedy, bishop of this see, subscribed his name as Bishop of Uriel to the great charter of Newry. The equally ancient see of Clones was at a remote period annexed to it, as also were those of Ardsrath and Louth. About 1240, Hen. III. sent a mandatory letter to Maurice Fitzgerald, Lord-Justice of Ireland, commanding him to unite the bishoprick of Clogher to the archiepiscopal see of Armagh, on account of the poverty of both. This union was not then effected, but under the Church Temporalities act it will take place on the death of the present bishop. About 1266, the bishoprick of Ardsrath was taken possession of by the Bishop of Derry, and Louth by the Archbishop of Armagh; and on the death of Bishop Arthur Mac Camaeil, the archbishop claimed his best horse, ring, and cup as an heriot. Clogher being situated in a part of the island to which the English arms or laws had scarcely ever extended, had not a bishop of English extraction before the time of Edmund Courcey, who was consecrated in 1485. The last bishop who held the



see and its temporalities from the court of Rome was Hugh or Odo O'Cervallan, promoted by Paul III., and confirmed by Hen. VIII. in 1542. The first Protestant bishop was Miler Magrath, who had been a Franciscan friar and was made Bishop of Down by Pope Pius V., but afterwards becoming a Protestant, was placed in this see by Queen Elizabeth in 1570, and soon afterwards was made Archbishop of Cashel. From the time of his translation, owing to the disturbances in this part of the country, there was no bishop till 1605, when George Montgomery, a native of Scotland, was made bishop by Jas. I., and held the see with those of Derry and Raphoe, and afterwards with that of Meath. On the death of Bishop Boyle, in 1687, the episcopal revenues were paid into the exchequer, and the see continued vacant about three years, when King William translated Dr. Tennison to it. This diocese is one of the ten which constitute the ecclesiastical province of Armagh: it comprises a small portion of the county of Louth and parts of the counties of Donegal and Tyrone, the greater part of Fermanagh, and the whole of Monaghan; and is 76 British miles long and 25 broad, comprehending a superficies of about 528,700 plantation acres, of which 1850 are in Louth, 25,000 in Donegal, 68,100 in Tyrone, 254,150 in Fermanagh, and 179,600 in Monaghan. The chapter consists of a dean, archdeacon, precentor, chancellor, and the five prebendaries of Kilskenry, Findonagh, Tullycorbet, Tyhallon, and Devenish. According to the registry, the ancient chapter consisted of twelve canons, of which the dean and archdeacon were two: this was altered by Bishop Montgomery, and the offices of precentor and chancellor were added; and hence it is that the archdeacon of this diocese, as the more ancient officer, ranks next the dean. The lands belonging to the see amount to 22,591 statute acres, of which 18,851 are profitable land; and the gross average annual income, as returned by the Commissioners of Ecclesiastical Inquiry, is £10,371, and the net revenue, £8686. 11. 6. There is no economy fund connected with the cathedral; it was for many years kept in repair out of a fund bequeathed for charitable purposes by Bishop Sterne, but the trustees have lately withdrawn the grant. The consistorial court of the diocese is held at Monaghan: its officers are a vicar-general, a surrogate, two registrars and a deputy, and two proctors; the registrars are keepers of the records, which consist of copies of wills from 1659 to the present time, documents relating to inductions to benefices, &c. The diocesan school is at Monaghan, and is described in the article on that place; and there are free schools connected with the diocese at Carrickmacross and Enniskillen. The total number of parishes in the diocese is 45, which are either rectories and vicarages, or vicarages, the rectorial tithes of which are partly appropriate to the see, and partly impropriate in lay persons. The benefices are also 45, of which, one is in the gift of the Crown, 37 in that of the Bishop, four in that of Trinity College, Dublin, one in that of the Marquess of Ely, and one in that of Sir Thomas B. Lennard, Bart.; the remaining one is a perpetual curacy, in the gift of the prebendary of Devenish. The only union is that of Currin and Drumkrin, which will be dissolved on the next avoidance. The number of churches is 61, and of glebe-houses, 38. In the R. C. divisions this diocese, as originally constituted, forms a distinct bishoprick, and is one of th

eight suffragan to Armagh: it comprises 37 parochial unions or districts, containing 81 chapels served by 37 parish priests and 51 coadjutors or curates. The bishop's parish is Carrickmacross, where he resides; and the dean's, Monaghan

The parish is of great extent, and comprehends the manors of Augher, in which is the town of that name; Clogher (granted by Chas. I. to the bishop), in which is the town of Clogher; Blessingburne, in which is the town of Five-mile-Town; Mount-Stewart; and part of the manor of Killyfaddy, granted to Sir Wm. Cope, and the rest of which is in the adjoining parish of Donaghely: there are eight townlands of the manor of Clogher, called abbey lands, which are tithe-free. It contains 49,761 statute acres, according to the Ordnance survey, of which 30,000 are good arable and pasture land, 213¼ are water, and 19,761 are waste heath and bog, the greater part of which is, however, highly improvable; of its entire surface, 43,754 acres are apportioned under the tithe act. The land in the vicinity of the town is remarkably fertile and well cultivated; freestone and limestone are abundant, and there are indications of coal and lead ore. Clogher is situated on a lofty eminence, in the midst of a rich and diversified country encircled by mountains, which on the south approach within one mile, and on the north within two miles of the town, and the highest of which is Knockmany. Slieve Beagh, on the southern border of the parish, rises to an elevation of 1254 feet above the level of the sea. Besides the episcopal palace, the parish contains several fine residences. The deanery or glebe-house, which is about a quarter of a mile west of the cathedral, is a handsome house in a fertile and well-planted glebe. Not far distant from it is Augher Castle, the splendid residence of Sir J. M. Richardson Bunbury, Bart.; Cecil, the seat of the Rev. Francis Gervais; Corick, of the Rev. Dr. Story; Killyfaddy, of R. W. Maxwell, Esq.; Blessingburne Cottage, of Col. Montgomery; Daisy-hill, of A. Millar, Esq.; Fardross, the ancient seat of A. Upton Gledstones, Esq.; Ballimagowan, of A. Newton, Esq.; Waring Bank, of J. McLannahan, Esq.; and Corcreevy House, of Lieut-Col. Dickson.

The living is a rectory and vicarage, in the diocese of Clogher, constituting the corps of the deanery of Clogher, in the patronage of the Crown: the tithes amount to £850, and the income of the dean, including tithes and glebe, is £1374.17. 3. The cathedral, which is dedicated to St. Macartin, and from time immemorial has been used as the parish church, was built in the ancient style of English architecture by Bishop Sterne, in 1744, at his own expense, but was remodelled in the Grecian style by Dean Bagwell, in 1818, who erected stalls for the dignitaries and a gallery for the organist and choir, also galleries in the two transepts; and about the same time the whole was newly roofed and ceiled. The Ecclesiastical Commissioners have recently made a grant of £197 for repairs. It is a large and handsome cruciform structure, with a lofty square tower rising from the west front, in which is the principal entrance: the throne, which is very beautiful, occupies the western angle of the south transept, and the whole of the interior is handsomely fitted up. There are several elegant monuments, among which are Bishop Garnett's, who died in the year 1783, and Bishop Porter's, who died in 1819. The chapter-house is near the entrance, on the right. There

are two chapels of ease in the parish, one at Five-mile-Town, or Blessingburne, and one at Newtown-Saville; and divine service is regularly performed every Sunday in the market-house at Augher, in several of the school-houses in distant parts of the parish, and also at Lislie during the summer. The glebe-house, or deanery, is about a quarter of a mile from the cathedral. The glebe comprises 556a. 1r. 24p. statute measure, of which 100a. 1r. 28p. are annexed to the deanery, and 455a. 3r. 36p. are leased, at a rent of £337. 15. 6½. and renewal fines amounting to £20. 7. per annum. The R. C. parish is co-extensive with that of the Established Church, and there are chapels at Aghadrummond, Eseragh, and Aghentine; there are also places of worship for Presbyterians at Longridge and Aghentine. The free school in the town is under the patronage of the Bishop: the master's salary is derived from the proceeds of a bequest of £420 by Bishop Garnett, which the existing bishop augments to £40 per annum. The school-house was built in 1780, by Bishop Garnett, at an expense of £300. At Beltany there is a male and female school, on Erasmus Smith's foundation, endowed, with two acres of land by the Rev. F. Gervais, who, in conjunction with the trustees of that charity, built the school-house, at an expense of £658. 19. 6. There are a female school at Cecil, built and supported by Mrs. Gervais; and schools for both sexes at Eseragh, supported by Capt. Maxwell at Five-mile-Town, supported by Col. Montgomery, and at Ballyscally, supported by J. Trimble, Esq., all under the National Board; there are also four other schools. In these schools are about 490 boys and 330 girls; and there are seventeen private schools, in which are about 540 boys and 350 girls, and thirteen Sunday schools. A dispensary is maintained in the customary manner. At Lumford Glen is a deep ravine, in which a small stream of water flows through a cleft in the rock and forms a beautiful cascade. A carriage drive, edged with fine plantations, has been made to this waterfall.

CLOGHERBRIEN, a parish, in the barony of TRUGHENACKMY, county of KERRY, and province of MUNSTER, 1½ mile (W. N. W.) from Tralee, containing 1330 inhabitants. This parish is situated on the road from Tralee to the Spa, and near the bay of Tralee, and contains 3345 statute acres, as apportioned under the tithe act. The land is generally good and mostly under tillage: the system of agriculture is gradually improving, and sea-weed is much used as manure. There is no bog, but turf is supplied from Castle-Gregory, on the south-west side of the bay. It is a rectory and vicarage, in the diocese of Ardfert and Aghadoe, and is part of the union of Ballynahaglish: the tithes amount to £332. 6. 1. In the R. C. divisions it is chiefly included in the union or district of Tralee, but a small part is in the union of Ardfert. The church is in ruins, but the burial-ground by the road side is much used and contains several neat tombs. There is a hedge school of about 25 children

CLOGHEREEN, a village, in the parish of KILLARNEY, barony of MAGONIHY, county of KERRY, and province of MUNSTER, 2 miles (S.) from Killarney; containing 145 inhabitants. It is situated on the new road from Killarney to Kenmare, and comprises about 30 houses, some of which are of recent erection, neatly built, and slated. From its proximity to the enchanting de-

mesne of Muckcross, to the interesting and highly picturesque ruins of the abbey of that name, and to the shores of the great lower lake of Killarney, it has of late years been very much frequented during the season by visitors to the lakes, for whom several neat lodging-houses have been erected, and it is in contemplation to build a spacious hotel, with coach-houses and other suitable accommodations. The small river that runs from the village into the Lower Lake is about to be made navigable for boats, and a bason formed within the gate of Muckcross demesne, the seat of H. A. Herbert, Esq., who has it in contemplation to erect a church and school-house, and to endow the former with £100 per annum for the support of a curate. This is usually the starting point for those who ascend Mangerton mountain. The road hence to Killarney is skirted with gentlemen's seats; and the new road towards Kenmare winds round the richly wooded base of Tore mountain, and along the shores of the middle and upper lakes, embracing a succession of grand and sublime scenery, constantly varying in character.

CLOGHERNY, or CLOUGHENRY, a parish, in the barony of OMAGH, county of TYRONE, and province of ULSTER, 6 miles (S. E.) from Omagh; containing 6785 inhabitants. This parish, anciently Donaghaneigh, is situated on the road from Dungannon to Omagh, and contains, according to the Ordnance survey, 17,791½ statute acres (including a detached portion of 2368½ acres), about 8000 of which are arable, mostly under a good system of cultivation. There is a market at Beregh on Wednesday, and a fair on the first Monday in every month; and fairs are also held at Seskinore, on the second Monday in every month, for live stock. The principal seats are Gortmore, the residence of J. Galbraith, Esq.; Mullaghmore, of R. Burges, Esq.; Seskinore, of Mrs. Perry; and Somerset, of the Rev. J. Lowry. The living is a rectory, in the diocese of Armagh, and in the patronage of the Provost and Fellows of Trinity College, Dublin, who purchased the advowson in 1830: the tithes amount to £692. The church is a large and handsome edifice, built about 1746, and enlarged and much improved in 1773. The glebe-house was built in 1774, about which time the parish was dis-united from Termon: it is large and handsome, and is on a glebe of 154 acres; there is also a glebe at Upper Clogherny, comprising 422 acres, and another called Mullaghollin, in the parish of Termon, comprising 508 acres, making a total of 1084 acres of arable land, besides about 850 acres of mountain and bog. The R. C. parish is co-extensive with that of the Established Church, and is called Beregh; there are chapels at Beregh, Liskmore, and Brackey. At Dervethroy is a meeting-house for Presbyterians in connection with the Synod of Ulster, of the third class; and at Seskinore is one in connection with the Associate Synod. The parochial school, situated near the church, is a large and handsome edifice, built by the inhabitants, at a cost of £800, and is supported by the rector; and there are 11 other schools in the parish, also four Sunday schools. About a mile from the church are the ruins of the old church of Donaghaneigh, in a large townland, which is extra-parochial, and belongs to the Bishop of Clogher.

CLOGHJORDAN, a post-town and district parish, in the barony of LOWER ORMOND, county of TIPPER-

RARY, and province of MUNSTER, 9½ miles (W.) from Roscrea, and 70¼ (S. W.) from Dublin; containing 2770 inhabitants, of which number, 824 are in the town. This town is situated on the road from Nenagh to Parsonstown, and consists principally of one main street; it contains 129 houses, and has a neat and cheerful appearance. A large distillery is carried on, in which from 40,000 to 60,000 gallons of whiskey are annually made. A patent for a market exists, but no market has been yet established, though much desired by the inhabitants. Fairs are held on May 12th, Aug. 12th, and Dec. 1st; and a police force is stationed in the town. The living is a perpetual curacy, in the diocese of Killaloe, erected out of the parish of Modreeny in 1826, and in the patronage of the Incumbent of that parish: the stipend of the curate is £76. 3. 1., of which £46. 3. 1. is paid by the incumbent of Modreeny, and £30 from the augmentation fund under the management of the Ecclesiastical Commissioners. The church, a handsome light edifice, in the later English style, with an elegant spire, was built by a gift of £900 and a loan of £923 from the late Board of First Fruits, in 1830. There is neither glebe-house nor glebe. In the R. C. divisions it is the head of a union or district, comprising also the parishes of Modreeny, Ardcroney, and Kilruan, in which are three chapels; the chapel at CloghJordan is a neat plain building. There are places of worship for Baptists and Wesleyan and Primitive Methodists, also a dispensary and fever hospital. A plan for the relief and diminution of pauperism originated in the town with William French, Esq., of Cangort Park, who, in 1823, established the "Deacon's Poor Fund," at first limited to the parish of Modreeny, and subsequently extended to many other parishes, particularly to those of Dolla, Kilmore, and Ballynaclogh, in which it has been attended with the most beneficial results.

CLOGHPRIOR, a parish, in the barony of LOWER ORMOND, county of TIPPERARY, and province of MUNSTER, 4 miles (S. W.) from Burrisokane; containing 1452 inhabitants. This parish is situated near the river Shannon, and on the high road from Nenagh to Burrisokane, and comprises 3532 statute acres, as apportioned under the tithe act, and valued at £3083 per annum. About 480 acres are common; there is a very small portion of bog, and of the remainder, by far the greater portion is arable and under tillage; the soil is light and rests on a substratum of limestone. The gentlemen's seats are Ashley Park, the residence of G. Atkinson, Esq., and Prior Park, of W. Waller, Esq., both richly planted demesnes; East Prospect, of J. S. Handcock, Esq.; and Carney Castle, of A. French, Esq. The last is a handsome modern house on part of the site of the ancient castle, now in ruins, and formerly for many years the residence of the Grace family; it was attacked by Cromwell, and becoming forfeited, was re-purchased by the same family, and has descended by inheritance to its present proprietor. The parish is in the diocese of Killaloe, and is a rectory and vicarage, forming part of the union, of Finroe: the tithes amount to £212. 6. 2. In the R. C. divisions it is part of the union or district of CloghJordan. There is a pay school, in which are about 80 boys and 40 girls. There are some slight remains of a religious foundation, probably of a priory, from which the parish may have taken its name, but no record of it is extant.

CLOGHRAN, or CLOGHRAN-SWORDS, a parish, in the barony of COOLOCK, county of DUBLIN, and province of LEINSTER, 1½ mile (S.) from Swords; containing 613 inhabitants. This parish, which takes the adjunct of Swords to distinguish it from another parish of the same name south-west from Dublin, is situated on the road from Dublin to Swords. Limestone abounds, and near the church is a quarry in which various fossils are found; under this quarry are copper and lead ores, but neither has yet been profitably worked. Baskin Hill, the seat of J. Tymons, Esq., was built by the present Bishop of Dromore, who resided there while rector of St. Doulough's; and Castle Moat, the seat of J. Mac Owen, Esq., takes its name from an extensive moat, or rath, within the demesne, from which is a fine view of the country towards the village of the Man-of-War and the sea, including Lambay Island, Ireland's Eye, Howth, and the Dublin and Wicklow mountains. In 1822, some ancient silver and copper coins, Danish pipes, pikes, and musket bullets were ploughed up near the spot. The living is a rectory, in the diocese of Dublin, and in the patronage of the Crown: the tithes amount to £184. 12. 3¾. The church is a very plain and simple edifice. The glebe-house was rebuilt in 1812, by aid of a gift of £400 and a loan of £392 from the late Board of First Fruits: the glebe comprises seven acres of cultivated land. In the R. C. divisions the parish forms part of the union or district of Swords.

CLOGHRAN-HIDART.—See BALLYCOOLANE.

CLOHAMON.—See KILRUSH, county of WEXFORD.

CLOMANTO, or CLOGHMANTAGH, a parish, in the barony of CRANAGH, county of KILKENNY, and province of LEINSTER, 3½ miles (W.) from Freshford, on the road from Kilkenny to Thurles; containing 889 inhabitants. It comprises 3597 statute acres, as apportioned under the tithe act, and valued at £2413 per annum; about 480 acres are mountain and woodland, and the remainder arable and pasture. The system of agriculture is very much improved; and there is abundance of limestone, which is quarried for building, but chiefly for burning into lime, which is the chief manure. The principal seats are Woodsgift, the residence of Sir R. B. St. George, Bart., adjoining the demesne of which are temporary loughs, called Loghans, formed by springs which burst forth at the commencement of the wet season, but discontinue in the spring; and Balief Castle, the handsome residence of R. St. George, Esq., in the demesne of which are the remains of the ancient castle, a round tower in a good state of preservation. The Clomauto flour-mills, capable of manufacturing about 12,000 barrels annually, are impelled by a small river that intersects the parish; and attached to them is a large starch-manufactory, both belonging to Mr. W. Lyster. The living consists of a rectory and vicarage united, and a perpetual curacy, in the diocese of Ossory; the rectory and vicarage form part of the union of Freshford and of the corps of the prebend of Aghoure in the cathedral of St. Canice, Kilkenny; the perpetual curacy was instituted by act of council, in 1828, by detaching five townlands from this parish, and uniting them with the parishes of Urlingford and Tubrid, and portions of the parishes of Burnchurch and Tullaroan, together forming the perpetual curacy of Clomanto, which is in the patronage of the incumbents of the several parishes out of which it was formed, each of

whom contributes to the curate's stipend. The tithes amount to £184. 12. 5. The old parish church is in ruins, and there is neither glebe-house nor glebe. A church has been recently erected for the district curacy; it is a handsome edifice, situated on the verge of the parish. In the R. C. divisions the parish is partly in the union or district of Urlingford, and partly in that of Freshford. There are two pay schools, in which are about 100 children. The remains of the old castle of Clomanto consist of a square tower in good preservation; both it and Balief castle belonged anciently to the Shortall family. On the summit of Clomanto hill is a circular mound of stones, 87 paces in circumference, enclosed by a circular barrier of stones including several acres, approaching nearest to the mound on the east. Part of this circle has been destroyed; the name *Cloghman-Ta*, signifying in the Irish language the "stone of God," is sufficiently indicative of the use to which this place was applied.

CLONABRENY, or RUSSAGH, a parish, in the barony of DEMIFORE, county of MEATH, and province of LEINSTER, 1½ mile (W. by N.) from Crossakeel; containing 139 inhabitants. This parish, which is situated on the road from Killesandra, by Athboy, to Dublin, contains 1668 statute acres, as apportioned under the tithe act. The lands are generally in a good state of cultivation, and the system of agriculture has of late been very much improved. The gentlemen's seats are Clonebrany, the residence of W. Blaney Wade, Esq., a handsome mansion in a highly cultivated and richly planted demesne of 615 statute acres; and Bobsville, the pleasant residence of Lieut.-Col. Battersby. There is a patent for a manorial court, but none, is held. It is a rectory, in the diocese of Meath, and is part of the union of Loughcrew: the tithes amount to £32. In the R. C. divisions it forms part of the union or district of Kils-kyre. There are some small remains of the old church, with a burial-ground.

CLONAGHEEN, a parish, in the barony of MARYBOROUGH WEST, QUEEN'S county, and province of LEINSTER, 3¼ miles (S. E. by S.) from Mountrath: the population is returned with the parish of Clonenagh. It is situated on the road from Dublin to Limerick, and is bounded on the south-west by the river Nore, over which is a neat bridge, here called the Poor Man's Bridge. There is a large tract of valuable bog. It is a rectory, in the diocese of Leighlin, and is part of the union of Clonenagh, for which and Clonagheen there is but one composition of tithes. The schools are also noticed under the head of that parish. In the R. C. divisions the parish forms part of the union or district of Mount-rath.

CLONAGOOSE, a parish, in the barony of IDRONE EAST, county of CARLOW, and province of LEINSTER; comprising the village of Borris, which has a penny post to Goresbridge; and containing 2394 inhabitants. This parish, which is also called *Cloneford*, is bounded on the south-west by the river Barrow, the navigation of which extends to New Ross and Waterford, and up the river to Athy, where the canal to Dublin commences. It comprises 5392 statute acres in a high state of cultivation, as apportioned under the tithe act; there are about 325 acres of woodland and 460 of waste. The principal seats are Borris House, the residence of the ancient family of Kavanagh, for a description of which see Bor-

ris; and Kilcoltrim, of Luke Hagarty, Esq. The living is a vicarage, in the diocese of Leighlin, episcopally united, in 1714, to that of Kiltannel, but recently separated from it, and in the patronage of the Bishop; the rectory is inappropriate in Lord Cloncurry. The tithes amount to £255, of which £165 is payable to the impropiator, and £90 to the vicar, whose income has been lately augmented by the Ecclesiastical Commissioners with a grant of £20 per ann., from Primate Boulter's fund. A parochial church is in progress of erection, prior to which the only place of worship in connection with the Protestant establishment was a beautiful private chapel attached to Borris House, built by the late Mr. Kavanagh. In the R. C. divisions this parish is partly attached to the union or district of Borris, and partly to that of Dunleckney; at the former is a handsome chapel, lately built at an expense of £2000. A parochial school for boys and girls, and an infants' and a Sunday school, are supported by subscription; and at Borris, Ballymartin, and Ballymurphy are national schools for both sexes: the day schools afford instruction to about 400 boys and 320 girls. A charitable loan fund of £60 is conducted for the benefit of the poor of all denominations. The remains of the old church are situated in a burial-ground about a mile from Borris.

CLONAKILTY, or CLOUGHNAKILTY, an incorporated sea-port, market and post-town (formerly a parliamentary borough), in the parish of KILGARRIFFE, East Division of the barony of EAST CARBERY, county of CORK, and province of MUNSTER, 25½ miles (S. W. by S.) from Cork, and 151½ miles (S. W.) from Dublin; containing 3807 inhabitants. This town, anciently called *Tuogh Me Cilti*, appears to have had a corporation at an early period, for, in the records of the city of Cork, there is a petition from the portreeve and corporation of Clonakilty, dated July 5th, 1605: it, however, owes its importance to the family of Boyle. Sir Richard Boyle, first Earl of Cork, obtained for the inhabitants, in 1613, a charter of incorporation from Jas. I. On the breaking out of the war in 1641, the English settlers in the town were compelled to flee for refuge to Bandon, carrying with them the charter and muniments of the borough. In the following year. Lord Forbes, with his English regiment from Kinsale and some companies from Bandon, arrived here, and leaving two companies of Scottish troops and one of the Bandon companies to secure the place till his return, proceeded on his expedition towards the west. This force was, soon after his departure, attacked by multitudes on all sides; and the Scottish troops refusing to retreat, were cut to pieces. The Bandon company defended themselves, with great difficulty, in an old Danish fort on the road to Ross, till a reinforcement came to their relief, when they unitedly attacked the Irish, and forced them into the island of Inchidony, when, the tide coming in, upwards of 600 of them were drowned. The troops then returned to the town, to relieve a great number of their friends who had been taken prisoners, and were confined in the market-house. In 1691, the town was attacked by 800 Irish troops in the service of Jas. II., but they were quickly repulsed by the garrison, consisting of 50 dragoons and 25 foot. During the disturbances of 1798, a skirmish took place here between the king's forces and the insurgents, in which many of the latter were killed and the remainder dispersed.

The town is situated on the Gorar or Farla river, which falls into the bay close to the principal street, and in a pleasant fertile valley environed by hills 'of moderate elevation, which descend to the harbour. It consists of four principal streets diverging at right angles from the centre, and is well supplied with water from two public pumps erected by the Earl of Shannon. It has been much improved recently by the erection of several good houses and a spacious square, the centre of which is planted and laid out in walks, so as to form an agreeable promenade. Some excellent roads have also been made in the neighbourhood. A public library was established by a body of shareholders, in 1825: there are also three news-rooms and a lending library for the poor. Balls are occasionally given in the rooms over the market-house, during the sessions week. There are commodious infantry barracks for 4 officers and 68 privates. The staple trade of the town is the linen manufacture, which furnishes employment to 400 looms and 1000 persons, who manufacture to the amount of £250 or £300 weekly, but when the trade was in the height of its prosperity, the weekly sales were frequently £1000. The cotton-manufacture also employs about 40 looms. A spacious linen-hall was built some years since by the Earl of Shannon: it is attended by a sworn salesman, and three deputies, by whom all the cloth brought to the hall is measured and marked. The corn trade is carried on chiefly by agents for the Cork merchants, who ship it here and receive coal as a return cargo. There are 14 lighters of 17 tons burden each regularly employed in raising and conveying sand to be used in the neighbourhood as manure. The harbour is only fit for small vessels, the channel being extremely narrow and dangerous, and having at the entrance a bar, over which vessels above 100 tons can only pass at high spring tides: large vessels, therefore, discharge their cargoes at Ring, about a mile below the town. It is much used as a safety harbour by the small craft for several miles along the coast. The market is held on Friday, and is amply supplied with good and cheap provisions; and three fairs are held under the charter on April 5th, Oct. 10th, and Nov. 12th, and two subsequently established on June 1st and Aug. 1st, all for cattle, sheep, and pigs; the Oct. and Nov. fairs are noted for a large supply of turkeys and fowls. A spacious market-house has been built, at an expense of £600; and shambles were erected in 1833, by the corporation, on ground let rent-free by the Earl of Shannon, who is proprietor of the borough. A chief constabulary police force has been stationed here.

By the charter of Jas. I. the inhabitants were incorporated under the designation of the "Sovereign, Free Burgesses, and Commonalty of the Borough of Cloughnakilty;" and Sir Richard Boyle was constituted lord of the town, with power to appoint several of the officers, and to a certain extent to superintend the affairs of the corporation, which was to consist of a sovereign and not less than 13 nor more than 24 burgesses, assisted by a serjeant-at-mace, three constables, a toll-collector, and weighmaster. The sovereign is annually elected by the lord of the town out of three burgesses chosen by the corporation, and the recorder is also appointed by him. Vacancies among the burgesses are filled up by themselves from among the freemen, who are admitted solely by favour of the cor-  
Yy2

poration. The sovereign and recorder are justices of the peace within the borough, the limits of which extend for a mile and a half in every direction from a point nearly in the centre of the town, called the Old Chapel. The charter conferred the right of sending two members to the Irish parliament, which it continued to exercise till the Union, when the £15,000 awarded as compensation for its disfranchisement was paid to the Earl of Shannon, a descendant of Sir Richard Boyle. The sovereign and recorder were empowered to hold a court of record, for the recovery of debts and the determination of all pleas to the amount of £20 late currency; but since the passing of the act limiting the power of arrest to sums exceeding £20, it has been discontinued. A manorial court is held every third Wednesday by a seneschal appointed by the Earl of Shannon, which takes cognizance of debts and pleas not exceeding 40s.; and the sovereign and recorder hold courts of petty session in the market-house, every Monday. Petty sessions are also held every Thursday by the county magistrates; and the general quarter sessions for the West Riding of the county are held here in July. The county court-house is a neat edifice of hewn stone, ornamented with a pediment and cornice supported by two broad pilasters, between which is a handsome Venetian window. Connected with it is a bridewell, and both were erected at the expense of the county.

The parish church of Kilgariffe is situated in the town, on an eminence to the north of the main street: it is a plain edifice, with a square tower at the west end, and was rebuilt in 1818, at an expense of £1300, of which £500 was a loan from the late Board of First Fruits, and the remainder was contributed by the Earl of Shannon and the Rev. H. Townsend. In the R. C. divisions this place gives name to a union or district, comprising the parishes of Kilgariffe, Kilnagross, Templemalus, Car'rigrohanemore, Desart, Templebryan, and parts of the parishes of Kilkerranmore and Inchidony: the chapel is a spacious building, and there, is a place of worship for Wesleyan Methodists. A classical school was established in 1808, under the patronage of the Earl of Shannon, who has assigned a large and handsome house, with land, for the residence of the master: there are more than 60 boys on the establishment. A dispensary, a house of industry, and a benevolent society have been established, which have been found highly beneficial, and are liberally supported by the Earl of Shannon and the inhabitants generally. The late Michael Collins, D. D., R. C. Bishop of Cloyne and Ross, who was author of several tracts on the state of Ireland, and was examined before a committee of the House of Commons, in 1825, was a native of this place. About a mile north of the town is a tolerably perfect druidical temple, some of the stones of which are nearly as large as those of Stonehenge; the centre stone of the circle is very large, and is composed of one mass of white quartz.

CLONALLON, a parish, in the barony of UPPER IVEAGH, county of DOWN, and province of ULSTER, 6 miles (S. S. E.) from Newry; containing, with the town and district parish of Warrenspoint, 8630 inhabitants. This parish is situated on the bay of Carlingford, by which it is bounded on the south and west, and on the road from Newry to Rosstrevor, and comprises, according to the Ordnance survey, 11,658¼ statute acres, of

which about 200 acres are woodland, 150 bog, 200 mountain - (including about 100 acres of bog on the summit), and 173½ under water; of the remainder, nearly two-thirds are arable and one-third pasture. A very extensive and lucrative oyster fishery is carried on, employing a great number of boats, and herrings are occasionally taken in large quantities. The gentlemen's seats are Narrow Water House, the residence of R. Hall, Esq., a splendid mansion of hewn granite quarried upon the estate, and built in the Elizabethan style; Drumaul Lodge, that of James Robinson, Esq.; and Clonallon House, that of the Rev. J. Davis. The living is a rectory and vicarage, in the diocese of Dromore, united by charter of the 7th of Jas. I. to the rectory of Drumgath, together constituting the union of Clonallon and the corps of the chancellorship of Dromore, in the patronage of the Bishop: the tithes amount to £450, and the gross annual value of the benefice, tithe, and glebe included, is £961. 10. The parish church is a very ancient edifice in good repair, and a church has been recently erected at Warrenspoint, which has been made a district curacy. The glebe-house is situated on a glebe of 190 acres of profitable land, valued at £339. 10. per annum. The Ecclesiastical Commissioners have recommended the dissolution of the union on the next avoidance, leaving Clonallon alone as the corps of the chancellorship. The R. C. parish is co-extensive with that of the Established Church; there are three chapels, situated respectively at Mayo, Burn, and Warrenspoint. There are a handsome new meeting-house for Presbyterians in connection with the Synod of Ulster, one for those in connection with the Remonstrant Synod, and one each for Wesleyan and Primitive Methodists. The parochial school is aided by the rector; and at Mayo is a national school, in which together are about 140 boys and 50 girls; and there is an infants' school of 30 boys and 40 girls. Here are the ruins of a square castle. Close to the ferry of Narrow Water, Hugh de Lacy, Earl of Ulster and lord-deputy of Ireland, built a castle in 1212, which remained entire till 1641; but the present remains are more probably those of a castle erected by the Duke of Ormonde in 1663. Not far distant was a small spot surrounded by the sea, called Nuns' Island, on which were formerly considerable ruins; but the embankment now in progress for defending the channel has obliterated every vestige of them; they were probably the ruins of a religious establishment, which gave name to the island, or perhaps those of the castle of De Lacy.

CLONALVEY, a parish, in the barony of UPPER DTLEEK, county of MEATH, and province of LEINSTER, 8 miles (S.) from Drogheda, on the road from Naul to Navan; containing 1055 inhabitants. It comprises 4928 statute acres, of which 1661 are apportioned under the tithe act: the land is in a high state of cultivation, being almost equally divided between arable and pasture. Part of the bog of Garristown is in this parish, but has been reclaimed; and there is a very good quarry of flag-stones near the ruins of the church. About 50 cotton-looms are employed by the Dublin and Drogheda manufacturers. It is a vicarage, in the diocese of Meath, and is part of the union of Julianstown; the rectory is inappropriate in the Rev. Mr. Beaufort. The tithes amount to £155, of which £100 is payable to the impropriator, and £55 to the vicar. There is a glebe of 20 acres, valued at



£43. 15. 10½. In the R. C. divisions it is part of the union or district of Ardcath; the chapel is a neat modern building. There is a national school, aided by £5 per ann., from the parish priest, in which 50 boys and 30 girls are taught. There are some remains of the old church, also of a large rath at Grange.

CLONANA, a village, in the parish of GALLEN, barony of GARRYCASTLE, KING'S county, and province of LEINSTER, 1½ mile (N. W.) from Clogher; containing 79 dwellings and 385 inhabitants. It is situated near the river Shannon: the surrounding scenery is pleasingly varied, and the old castle of Clonana, now the residence of—Molony, Esq., forms a 'romantic feature in the landscape. It is a quadrangular structure, built on a rock, on the road side between the river Brosna and the canal, and is in a state of excellent preservation.

CLONARD, a post-town and parish, in the barony of UPPER MOYFENRAGH, county of MEATH, and province of LEINSTER, 11½ miles (W.) from Kilcock, and 26 (W. by N.) from Dublin; containing 4353 inhabitants, of which number, 66 are in the town or village. A religious establishment was founded here about the year 520, by St. Finian, and became the seat of a small diocese, to which, before 1152, were added the bishopricks of Trim, Ardbraccan, Dunshaughlin, and Slane, and their common see was fixed at Clonard. St. Finian, the first bishop, was tutor to St. Columbkille, and many other eminent scholars and saints; he died of the plague about 548. On the death of Ethri O'Miadachain, in 1174, his successor, Eugene, substituted the title of Meath for that of Clonard; but the bishop's see remained at the latter place till 1206, when Simon Rochfort, an Englishman, forsaking the old cathedral of Clonard, made the abbey at Newtown near Trim his cathedral. A great part of the abbey erected by St. Finian was burnt in 764; and the abbey was destroyed and its clergy put to the sword by the Danes in 838. In 939, Ceallachan, King of Cashel, assisted by the Danes of Waterford, plundered the abbey. In 947, King Congalach exempted the abbey from payment of cess, &c. In 970, Donell, son of Murcha, pillaged and burnt Clonard. Sitric, the son of Ablaoimh, with the Danes of Dublin, in 1016, pillaged and destroyed the abbey. In 1045, the town, together with its churches, was wholly consumed, being thrice set on fire in one week. In 1085, Engus O'Candelbain, prince of Hy Loegaire, while a monk in this abbey, was killed by Mac Coirthen O'Muobruain, Lord of Delbna. The abbey was twice plundered in 1131, by the people of Carbreigh and Teaffia. In 1113, Connor, King of Munster, plundered Meath and forcibly carried off the riches of the whole province, which had been lodged for safety in the abbey church. In 1136, the inhabitants of the Brenny, now Leitrim and Cavan, plundered and sacked the town, maltreated Constantine O'Daly, then chief poet of Ireland, and took from the abbey a sword which had belonged to St. Finian. The town and abbey were plundered and burnt by Mac Murcha and Earl Strongbow, in 1170, but both were rebuilt by the inhabitants; they were, however, again destroyed in 1175. Besides the calamities above enumerated, the town and abbey were frequently burnt or pillaged in the 11th and 12th centuries. About 1175, Walter, son of Hugh de Lacy, erected, probably on the ruins of the ancient abbey, an Augustinian monastery. In 1200, the English of

Clonard slew Mathghamhain, the son of Fitzpatrick O'Ciardha, who in revenge burnt the town. Prior to the arrival of the English, O'Melaghlin, King of Heath, had founded a nunnery here, which afterwards became a cell to that of St. Bridget of Odder. In the war of 1641, this place acquired considerable celebrity from the gallant defence of the castle of Tycroghan, made by Lady Fitz-gerald. During the disturbances of 1798, a party of 3000 insurgents, under the command of William Aylmer, marched to this place, but met with so obstinate a resistance from Lieut. Tyrrell with 27 yeomanry, in a fortified house, that they were detained till succours arrived from Kinnegad and Mullingar, and were then obliged to retire.

This place, which was formerly called *Cluainioraid*, and more anciently *Rossfinnchuill*, is situated on the river Boyne, and 011 the mail coach road from Dublin to Galway. The town, or village, contains only 10 houses; it is a constabulary police station. The parish comprises 10,584 statute acres, as apportioned under the tithe act, nearly the whole of which is arable or pasture land; the soil is generally light and tolerably productive; besides bog, there are several hundred acres rendered useless for half the year by the overflowing of the Boyne and five small rivers which fall into it. The Royal Canal enters the parish from the county of Kildare by a noble aqueduct over the Boyne, and, after passing through it for four miles, enters Westmeath. The great western road also enters from Kildare by Leinster bridge, which was erected in 1831, and is very handsome.

The living is a vicarage, in the diocese of Meath, united by act of council, in 1782, to the vicarage of Killyon or Killeighlan, together forming the union of Clonard, in the patronage of the Bishop: the rectory is inappropriate in Joseph Ash, Esq., of Drogheda. The tithes amount to £484.12. 3½., of which £323. 1. 6½. is payable to the impropriator, and the remainder to the vicar: the gross value of the benefice, including tithes and glebe, is £327. 13.10½. The church, which stands about half a mile from the village, is in the early English style of architecture, with a lofty square tower, and was built on the site of the former edifice by aid of a loan of £400, in 1810, from the late Board of First Fruits. The Ecclesiastical Commissioners have recently granted £222. 13. 10. for its repair. The glebe-house, near the church, is large and convenient, and is situated on a very good glebe of 40 acres, valued at £120 per annum. In the R. C. divisions the parish is partly in the union or district of Kinnegad, and partly the head of a union or district called Longwood, and comprising part of Clonard and the whole of Killyon, in which union are two chapels, one at Longwood, the other at Killyon; the chapel in the town of Clonard, which is a large plain edifice, belongs to the union of Kinnegad. The parochial school is aided by donations from Lord Sherborne and the rector, and a bequest by the late Lady Jane Loftus; and there is also a national school, in which together are about 100 boys and 50 girls, and about 120 more are educated in three hedge schools. Among the vestiges of antiquity is a rath near the church, with a very fine conical mound, the summit of which is crowned with a flourishing ash tree; and at the distance of 500 paces is a spacious square fort. Many spears, celts, querns, and other relics have been dug up near the banks of the Blind river, in the neighbourhood of this rath

and fort. Near the former have been found great quantities of scoriæ and charcoal, being the refuse of ancient and extensive iron works. The castle of Tycroghan has been taken down, and its materials used in the erection of modern houses on its site. In the vicinity is a part of the walls of an ancient friary, or church, in a burial-ground. In the church is a very old baptismal font, ornamented with figures in high relief.

CLONARNEY, a parish, in the barony of DELVIN, county of WESTMEATH, and province of LEINSTER, 1 mile (N. by W.) from Castletown-Delvin, on the road to Crossakeel; containing 848 inhabitants. This parish comprises 2168 statute acres, as applotted under the tithe act; the land is principally arable and pasture, with about 50 acres of waste or bog; here is abundance of limestone. It is a rectory, in the diocese of Meath, and is part of the union of Castletown-Delvin: the tithes amount to £92. 6. 1¼. per ann. In the R. C. divisions it forms part of the union or district of Clonmellon. Here is a hedge school, in which 23 boys and 18 girls are educated. There are some remains of the old church, with a cemetery attached.

CLONASLEE, an ecclesiastical district, in the barony of TINNEHINCH, QUEEN'S county, and province of LEINSTER, 7¼ miles (W. N. W.) from Mountmellick, and 47¼ (W. S. W.) from Dublin; containing 514 inhabitants, and in the village 79 houses. This place is situated on the river Barradois, over which is a good bridge, and has a penny post to Mountmellick. There is a boulting-mill in the parish, and fairs are held on May 3rd and Nov. 7th, and petty sessions weekly. Adjoining the village is the fine demesne of Brittas, the property of Gen. Dunne. The district was formerly part of the parish of Kilmanman, in the union of Rosinallis, from which it was separated some years since and erected into a district parish. It is a perpetual curacy, in the diocese of Kildare, and in the patronage of the Incumbent of Rosinallis. The church is a handsome edifice, with a well-proportioned spire, erected in 1814, under the direction and auspices of Gen. Dunne, aided by a gift of £800 and a loan of £300 from the late Board of First Fruits, and for the repairs of which the Ecclesiastical Commissioners have recently granted £377.5.6. The glebe-house was built by a gift of £450 and a loan of £50 from the late Board of First Fruits, in 1830. In the R. C. divisions it is the head of a union or district, comprising also parts of the parishes of Rery and Kilmanman; the chapel is a spacious building. There is a parochial school, and also a school in connection with the trustees of Erasmus Smith's charity; the school-house, a large slated building, was erected at an expense of £300. At Clara Hill, about a mile from the village, are the ruins of an old castle, which was formerly the residence of a younger branch of the Dunne family; and near the east bank of the Barradois or Clodiagh river are the ruins of a castle, called Ballinakill, built in 1680 by Col. Dunne. To the south of this is Coolamona, once a place of considerable strength, forming an outpost of Tinnehinch, but now nearly demolished. In the neighbourhood are some raths, in one of which was found, in 1734, a rude kistvaen of unhewn flags, covered by a tumulus of earth and stones.

CLONBEG, a parish, in the barony of CLANWILLIAM, county of TIPPERARY, and province of MUNSTER, 4 miles (S. by W.) from Tipperary: containing 3662

inhabitants. This parish is situated in the glen of Aherlow, through which runs the river of that name, and is intersected in the south-western portion by the new road from Tipperary to Mitchelstown; it comprises 10,616 statute acres, as applotted under the tithe act, of which about 250 are woodland, and nearly one-third of the remainder are incapable of tillage, though part might be improved. The lands in the valley are generally of good quality; there is a large tract of bog on the mountains, and slate abounds, but is not quarried. The scenery of the glen is of highly picturesque character. The north side of the Galtee mountains is within the parish, and within the last thirty-five years abounded with red and fallow deer; but from the improvements that have taken place in agriculture, and the increase of the population, they have totally disappeared. On the top of Galtimore is a large flat stone, called "Kingston" or "Dawson's Table," which is seen from a great distance; and near it is a remarkably fine spring of water, a circumstance unusual at such an elevation; there are also three small lakes in the vicinity of that mountain and within the parish. The gentlemen's seats are Ballinacourty, the residence of J. H. Massy Dawson, Esq., commanding a fine view of Galtimore and of the glen of Aherlow; Ballywire, of J. Bolton Massy, Esq.; and Woodville, of Matthew Gibbons, Esq. A constabulary police force is stationed here. The living is a rectory, in the diocese of Cashel, and in the patronage of the Archbishop; the tithes amount to £369. 4. 7½. The church is small and out of repair, and it is in contemplation to rebuild it. The glebe-house is a handsome residence; the glebe comprises 18 acres. In the R. C. divisions the parish forms part of the union or district of Galbally; the chapel is a neat plain building. The parochial schools, in which are about 30 boys and 20 girls, are aided by annual donations from the rector, Capt. Dawson, and Mr. Hill. There are also two pay schools, in which are about 50 boys and 20 girls. There are some remains of Moore abbey, and several Danish raths in the parish; and on the hill is a good chalybeate spring.

CLONBERN, a parish, in the half-barony of BALLYMOE, county of GALWAY, and province of CONNAUGHT, 10 miles (W. N. W.) from Ballynamore, on the road to Tuam; containing 2374 inhabitants. It is a vicarage, in the diocese of Tuam, and is part of the union of Kilkerrin; the rectory is appropriate partly to the see, and partly to the provostship of Tuam, the latter portion forming part of the corps of the deanery of Tuam, in the patronage of the Crown. The tithes amount to £160, of which £120 is payable to the appropriators, and the remainder to the vicar. In the R. C. divisions it forms part of the union or district of Kilkerrin; the chapel at Lerhir is a small thatched building. There are two pay schools, situated respectively at Lerhir and Mohanagh in which are about 120 boys and 40 girls.

CLONBRONEY, or CLONEBRONE, a parish, partly in the barony of ARDAGH, but chiefly in that of GRANARD, county of LONGFORD, and province of LEINSTER, 6½ (W.) from Granard, on the road to Longford; containing 4819 inhabitants. Here was a nunnery, said to have been founded by St. Patrick, which was destroyed by fire in 778, but was soon restored, and existed at least till the 12th century. In 1798, Lord Cornwallis

encamped here before the battle of Ballinamuck. The parish contains 12,101 statute acres, as applotted under the tithe act, of which 51 are woodland, 9892 arable and pasture, 1382 bog, 444 grazing bog and 332 curragh or fen. Excellent limestone is found here. Fairs are held on May 9th and Nov. 18th. The principal seats are Kilshruley, the residence of T. N. Edgeworth, Esq.; Curraghgrane, of W. L. Galbraith, Esq.; Whitehill, of H. B. Slator, Esq.; Lissard, of J. L. O'Ferrall, Esq.; and Lakeview, of R. Grier, Esq. The living is a vicarage, in the diocese of Ardagh, and in the patronage of the Bishop; the rectory is partly impropriate in Michael Nelligan, Esq., and partly appropriate to the see of Ardagh. The tithes amount to £406. 5. 11., of which £115. 7. 11½. is paid to the impropiator, £124. 13. 8¼. to the Archbishop of Tuam (as Bishop of Ardagh), and £166. 4. 2½. to the vicar. The church is a handsome structure, in the ancient style of English architecture, built in 1825, by aid of a gift of £1100 from the late Board of First Fruits, and enlarged in 1830, by a loan of £300 from the same Board, and a donation of £100 from the Countess Dowager of Rosse. The glebe-house was built in 1822, by aid of a gift of £200 and a loan of £255 from the Board; the glebe comprises 38 acres. The R. C. parish is co-extensive with that of the Established Church; there is a chapel at Ballinalee, or St. Johnstown, and one in Drumeel. At Drumeel is a national school, and there is another in course of erection in the village. There are also a school for boys at St. Johnstown, a male and female school at Drumderrig, and one in Ballinascroaw; a female school in the village is aided by the vicar and curate, and an infants' school is supported by Col. Palliser. The school-house in the village is a good building. Sir James Ware left a tract of land called Scoilands, for the instruction of children, but his bequest has been a considerable time under litigation. Mr. Charlton left the lands of Moate Ferrall, the profits to be distributed among male and female servants, on their marriage. Near White Hill is a remarkable moat, which is said to have been the residence of the head of the O'Ferralls, the ancient proprietors of the soil. There are some remains of the ancient church of Clonbrone, with a cemetery attached. The small lake of Gurteen discharges its superfluous waters into the river Camlin by a subterraneous passage, extending a quarter of a mile in length. At Firmount was born the Abbé Edgeworth, who attended Louis XVI. on the scaffold, as his confessor.

CLONBULLOGE, or PUREFOY'S PLACE, a village, in the parish of CLONAST, barony of COOLESTOWN, KING'S county, and province of LEINSTER, 5½ miles (S. by W.) from Edenderry: the population is returned with the parish. This village is situated on the small river Barrow, and is surrounded by the bog of Allen; it consists only of a few small and indifferent dwellings, the larger houses having been burned in the disturbances of 1798, during which period it was the only place in this part of the country that suffered from actual violence. Fairs are held on July 11th and Oct. 29th; and a constabulary police force is stationed here. The parish church, which was built about the year 1670, is situated in the village, and the Ecclesiastical Commissioners have recently granted £243. 8. for its repair.—See

CLONAST.

CLONBULLOGE, or CLONBOLOGUE, a parish, in the barony of CLANWILLIAM, county of TIPPERARY, and province of MUNSTER, 4½ miles (S. E.) from Tipperary, containing 1457 inhabitants. This parish is situated near the mail coach, road from Limerick to Waterford, and is intersected by the river Arra; it comprises 3192 statute acres, as applotted under the tithe act, and valued at £2518 per annum. Lismacue, the residence of H. Baker, Esq., is a handsome mansion, the demesne of which extends into the parish of Temple-neira. It is a rectory, in the diocese of Cashel, and is part of the union of Tipperary: the tithes amount to £136. 12. 3¼., and the glebe comprises 46 statute acres. There are two pay schools, in which are 70 children,

CLONCA.—See CLONCHA.

CLONCAGH, or CLOUNCAGH, a parish, in the barony of UPPER CONNELLO, county of LIMERICK, and province of MUNSTER, 3½ miles (N. E.) from Newcastle, on the road to Ballingarryj containing 1397 inhabitants. It comprises 4331½ statute acres, as applotted under the tithe act. To the north is a lofty ridge of silicious grit formation, but the remainder of the parish is low and chiefly in meadow and pasture. The land under tillage produces excellent crops; around the old church it is remarkably fertile. Balliahill, the residence of W. Odell, Esq., is situated in a plain of great fertility; and not far from it is Brook Lodge, the occasional residence of H. Massey, Esq., of Mount Massey, in the county of Cork. It is a vicarage, in the diocese of Limerick, and is part of the union of Clonely; the rectory is appropriate to the vicars choral of the cathedral church of St. Mary, Limerick. The tithes amount to £255, of which £170 is paid to the lessees of the vicars choral, and the remainder to the vicar. In the R. C. divisions it forms part of the union or district of Knockaderry, in which are two chapels, one at Knockaderry and the other at this place, both plain buildings. There is a pay school, in which are 30 boys and 10 girls. The ruins of the old parish church are very extensive, and are said to occupy the site of an abbey founded here by St. Madoc in the sixth century, and of which little is known but the name; it afforded shelter to some of the distressed Irish after the disastrous battle of Monasternenagh, which took place during the Earl of Desmond's insurrection.

CLONCALL.—See FORGNEY.

CLONCAST.—See CLONAST.

CLONCAT, a village, in the parish of GIRLEY, barony of UPPER KELLS, county of MEATH, and province of LEINSTER, containing 22 houses and 128 inhabitants.

CLONCHA, or CLONCA, a parish, in the barony of ENNISHOWKN, county of DONEGAL, and province of ULSTER, 5 miles (N.) from Cam; containing 6654 inhabitants. This parish is bounded on the north by the Atlantic ocean, and the west by Strabregagh bay, and comprises, according to the Ordnance survey, 19,643 statute acres. The land is much diversified, but generally cold, wet, and barren; the higher grounds form the mountains of Knockamany and Knockbrack, whose summits and sides are covered with heath, coarse herbage, and bog. These mountains are principally composed of schist, or clay-slate, but in the lower districts there are considerable deposits of coarse blue limestone, and granite and porphyry are sometimes found in de-

tacked masses. Coral, jasper, chalcedony, opal, agate, and cornelian, are sometimes found in small masses on the shores, and are called in the neighbourhood Malin pebbles; some of them are of considerable value, and are set in seals, rings, necklaces, and other ornaments. Here is the lough or harbour of Strabregagh, which separates the parish from those of Donagh and Clonmany: it is unfit for vessels that draw much water, though small vessels can find shelter any where along the Runevad Point, and is often mistaken for Lough Swilly, which has caused many shipwrecks. The coast on each side of the entrance is very rocky, and the tides rapid. From Strabregagh to Coolort, and from Malin to Glengad, it presents a series of picturesque precipices, among which is Malin Head, the most northern point of the mainland of Ireland, being in N. Lat. 55° 20' 40", and W. Lon. 7° 24'. Eight miles east of the Head, and five from the shore, is the island of Ennistrahul, on which is a light-house, exhibiting a bright revolving light, visible only once in two minutes. To the east of the Head, and a mile and a half from the shore, are several small isles, called the Garve Islands. In the townland of Ballyhillian, at Malin Head, there is an admiralty signal tower; and at Malin Head and Glengad are coast-guard stations. Strabregagh abounds with salmon, and seals are sometimes found in it. At Portmore, near Slieve Ban, a pier and harbour are being constructed, at the expense of Capt. Hart, to whom the property of Malin Head belongs. The principal seats are Malin Hall, the residence of J. Harvey, jun., Esq., situated in a beautiful demesne embellished with flourishing plantations, which, are highly ornamental in this bleak and exposed district; Rockville, of the Rev. J. Canning; and Goorey Lodge, of J. Harvey, sen., Esq.

The living is a rectory and vicarage, in the diocese of Derry, and in the patronage of the Marquess of Donegal: the tithes amount to £555; the glebe comprises 370 acres, of which 110 are barren. The church is at Malin, and was built in 1827, by aid of a loan of £200 from the late Board of First Fruits, and a gift of £100 each from Bishop Knox and Mr. Harvey, of Malin Hall: it is a neat plain building, with a handsome square tower. In the R. C. divisions part of this parish is united to part of Culdaff, forming the union or district of Cloncha; the remaining portions of the two parishes are also united and form the district of Culdaff. There are chapels at Lag and Aughaclloy, in the former district, and at Bogan in the latter, all in this parish. At Goorey is a large Presbyterian meeting-house connected with the Synod of Ulster, of the third class. The parochial schools, which are in the town of Malin, are principally supported by the Harvey family. There is a female working school at Malin, also schools at Keenagh and Tully, both built on the estate of Mr. Harvey, of Malin Hall, who is the principal landed proprietor in the parish; and one near Malin Head. In these schools about 400 boys and 230 girls are educated; and there are also five private schools, in which are about 190 children, and three Sunday schools. At Larachrill are ten upright and two prostrate stones, about six feet high, so disposed as to form part of a druidical circle of 60 feet in diameter. At Umgal is shewn what is called Ossian's grave, and near it are places bearing the names of many of the events record-

ed in his poems. There are likewise traces of a monastery, and several churches or cells, whose names are unknown. Both history and tradition mention a conventual church at Malin, of which the only vestiges are a heap of stones. Pilgrimages are still performed to this place, which terminate by bathing in a small hollow in the rocks at Malin Head, which is filled at every tide and is reputed to possess the power of curing diseases. The old church of Cloncha, which has been disused since 1827 and is falling into ruin, appears to have been an abbey or priory. Near it is a stone pillar, 18 feet high, which was apparently the shaft of a cross, and is ornamented with scrolls and emblems; the upper part is broken off, and lies at some distance. At Ballyahillon is a natural cave in the rocks, of considerable extent: it is here known as "Hell's hole," and is the subject of many extraordinary tales.—See MALIN.

CLONCLARE, or CLOONCLARE, a parish, partly in the barony of ROSSCLOGHER, but chiefly in that of DROMAHAIRE, county of LEITRIM, and province of CONNAUGHT; containing, with part of the post-town of Manorhamilton, 9128 inhabitants. This parish is situated on the road from Enniskillen to Sligo, and comprises 33,241 statute acres, as apportioned under the tithe act, besides a great extent of waste land, much of which is reclaimable, and a large quantity of bog. Coal exists, but is not worked; and there is abundance of limestone, some of which is used for building.—Large veins of iron ore of the best quality exist in the mountains of Doon and Glenfarne, which also furnish freestone equal to that of Portland. There is a bleach-green at Glenboy. Glenfarne Hall, the residence of C. H. Tottenham, Esq., is situated in a very extensive demesne on Lough MacNean, which communicates with Lough Erne. The other seats are Hollymount, the residence of Simon Armstrong, Esq.; Glenboy, of Lewis Algeo, Esq.; and Fortland Cottage, of G. Gledstanes, Esq.

The living is a vicarage, in the diocese of Kilmore, united from time immemorial to the vicarages of Clonlogher and Killasnett, together forming the union of Manorhamilton, in the patronage of the Bishop, to whom the rectory is appropriate. The tithes amount to £300, of which £200 is paid to the bishop, and £100 to the vicar; and the gross tithes of the benefice amount to £421. 6. 8. The church is a plain building with a handsome spire, erected in 1804, and for its repair the Ecclesiastical Commissioners have recently granted £115. The R. C. parish is co-extensive with that of the Established Church, and is also called Glenfarne; there are two chapels, one at Glenfarne, the other in the town of Manorhamilton; a third is in course of erection at Kilticlogher. At Manorhamilton are two places of worship for Methodists. There are six schools in the parish; that at Manorhamilton is supported by a bequest, in 1819, from the late James John Masterson, Esq., of £26. 6. 6. per annum. In these schools about 170 boys and 230 girls receive instruction, and 14 boys and 25 girls are taught in a private school.—See MANORHAMILTON and KILTICLOGHER.

CLONCURRY, a parish, partly in the barony of EAST OPHALY, but chiefly in that of IKEATHY and OUGHTERANY, county of KILDARE, and province of LEINSTER, 4 miles (W. N. W.) from Kilcock; containing 2299 inhabitants. A Carmelite friary, dedicated to the Blessed Virgin, was founded here by John Roche,

in 1347, which, together with the village, was burnt by some of the Irish sept in 1405; it appears, however, to have been restored, and continued to exist till the Reformation, when it was granted to William Dixon in the 35th of Hen. VIII. The manor became the property of the Aylmer family, whose ancient seat, the castle, was defended for the parliament, in 1643, by Col. Monk, who was at length obliged to abandon it for want of provisions. From the Aylmer family the estate was afterwards purchased by Sir Nicholas Lawless, subsequently created Baron Cloncurry. During the disturbances of 1798, a skirmish took place at the foot of Ovidstown Hill, in this parish, between the king's troops and a party of the insurgents who had effected their escape from the county of Wexford. The parish, which is situated on the road from Dublin to Galway, and on the line of the Royal Canal, comprises 2449 statute acres, as apportioned under the tithe act. The land is chiefly in pasture, and great numbers of cattle are fattened for the Dublin and English markets; in that portion of it which is under tillage the improved system of agriculture is adopted; there are about 400 acres of good bog. Ballinakill, the seat of T. Kearney, Esq., is a handsome modern house. It is a vicarage, in the diocese of Kildare, and is part of the union of Kilcock; the rectory is partly impropriate in the representatives of the late Michael Aylmer, Esq., and the remainder forms the corps of the deanery of the cathedral church of St. Bridget, Kildare, the appointment to which is elective by the chapter. The tithes amount to £476.8.2¾, of which £161. 8. 3. is payable to the dean, £105 to the vicar, and the remainder to the impropriators. The church is in ruins. In the R. C. divisions the parish also forms part of the union or district of Kilcock. There is a private school, in which are about 30 boys and 20 girls. There are some inconsiderable remains of the ancient Carmelite friary. The title of Baron Cloncurry was first conferred on Sir Nicholas Lawless, in 1789 and his descendant, the present Lord Cloncurry, was raised to the English peerage in 1831.

CLONDAGAD, or CLONDEGAD, a parish, in the barony of ISLANDS, county of CLARE, and province of MUNSTER, 7¼ miles (S. S. W.) from Ennis; containing 4650 inhabitants. This parish is situated on the west bank of the river Fergus, and contains 16,436 statute acres, of which 4711 are good arable and pasture land, and 11,725 are improvable bog and mountain. The arable land is good, and produces excellent crops of grain, which, with butter, pork, &c, are sent to Limerick from a small rudely constructed quay at Ballycorig. Good building stone abounds. A seneschal's court is held occasionally at Ballycorig for the manor of Clonroad, in which small debts are recoverable. The living is a vicarage, in the diocese of Killaloe, forming, with part of the rectory, the corps of the prebend of Clondagad in the cathedral of Killaloe, and in the patronage of the Bishop; the other portion of the rectory is impropriate in John Scott, Esq. The tithes amount to £415. 7. 8½, of which £230. 15. 4¾. is payable to the impropriator, and £184. 12. 3¾. to the vicar. The glebe-house was erected in 1812, by a gift of £400 and a loan of £296 from the late Board of First Fruits; the glebe comprises 3a. 3r. 22p. The church is a small plain building with a square tower, and was erected on the site of a former one by aid of a gift of £600, in

1808, from the same Board. In the R. C. divisions the parish is the head of a union or district, comprising also the parish of Kilchrist, and containing two chapels; that for Clondagad is at Launa. There are five private schools, in which about 420 children are educated. At Ballycorig are some remains of the castle of that name.

CLONDALKIN, a parish, in the barony of UPPER-CROSS, county of DUBLIN, and province of LEINSTER, 5 miles (S. W.) from Dublin; containing 2976 inhabitants, of which number, 374 are in the village. This place, anciently called *Cluain-Dolcan*, and by the Danes *Dun-Awley*, appears, from the evidence of its ancient round tower, still in good preservation, to have had a very remote origin. A monastery was founded here, of which St. Cronan Mochua was the first abbot; and a palace here belonging to Anlaff, or Auliffe, the Danish king of Dublin, was, in 806, destroyed by the Irish under Ciaran, the son of Ronan. The monastery was plundered and burnt in 832, 1071, and 1076, since which last date there is no further record of its history. In 1171, Roderic O'Connor, King of Leinster, with the forces of O'Ruarc and O'Carrol, Prince of Argial, marched to this place against Earl Strongbow, who was then besieging Dublin; but in order to oppose his further progress, Strongbow advanced to give him battle, and after some days' skirmishing compelled him to retreat, leaving Dublin to the mercy of the English. The village, near the entrance of which are the remains of a fortified castle, consists chiefly of one irregular street, and in 1831 contained 150 houses neatly built, though small, and some neatly ornamented cottages appropriated to the uses of charitable and benevolent institutions. It is situated on the small river Camma, and the road from Dublin to Newcastle, and is a constabulary police station. In common with the parish, it is within the jurisdiction of the manor court of St. Sepulchre's Dublin. The greater portion of the parish is arable land; the soil is fertile, and the system of agriculture very much improved under the auspices of many resident gentlemen, who farm their own estates, and have established ploughing matches for prizes, which are annually distributed. There are quarries of good limestone, which is raised in abundance for agricultural and other uses. The gentlemen's seats are Newlands, the residence of P. Crotty, Esq., a handsome modern mansion, previously occupied by the late Lord Kilwarden, Chief-Justice of the King's Bench; Collinstown, of M. Mills, Esq.; Larkfield, of J. Hamilton, Esq., in the grounds of which are the ruins of an old castle covered with ivy; Corkagh, of W. Stockley, Esq.; Little Corkagh, of H. Arabin, Esq.; Moyle Park, of W. Caldbeck, Esq.; Neilstown House, of L. Rorke, Esq.; Nanger, of P. C. Rorke, Esq. formerly an old embattled castle, now modernised; Clondalkin, of Mrs. Anne Connolly; Kilcarbery, of H. Phillips, Esq.; St. Mark's, of Capt. Foss; Neilstown Lodge, of C. Brabazon, Esq.; Flora-ville, of F. Smith, Esq.; Rosebank, of W. Bayly, Esq.; Clonburrows, of M. Pearson, Esq.; Collinstown Cottage, of the Rev. Mr. O'Callaghan; and Clover Hill, of D. Kinalson, Esq. There is an oil-mill in the parish, and in the demesne of Little Corkagh are some gunpowder-mills, established a century since, but not used since 1815; one of them has been converted into a thrashing and cleaning mill, capable of preparing 100 barrels daily. The Grand

Canal passes through the parish, and the Royal Canal through the northern part of the union, near the Duke of Leinster's demesne.

The living is a rectory and a vicarage, in the diocese of Dublin; the rectory is united to those of Rathcool, Esker, Kilberry, and Tallagh, together constituting the corps of the deanery of St. Patrick's Dublin, in the patronage of the Chapter; and the vicarage is united to the rectory of Kilmactalway, the vicarage of Kilbride, the curacies of Drimnagh and Kilmacruderly, and the half rectories of Donoghmore and Donocomper, together constituting the union of Clondalkin, in the patronage of the Archbishop. The tithes of Clondalkin amount to £473. 18. 11., of which £428. 2. 5¼. is payable to the dean, and £43. 0. 9¾. to the vicar. The glebe-house, a good residence in the village, was built in 1810, by aid of a gift of £100 and a loan of £450 from the late Board of First Fruits: the glebe comprises 17a. 2r. 5p. of profitable land. The church is a small modern edifice in good repair, and requires to be enlarged. In the R. C. divisions the parish forms part of the union or district of Palmerstown, Clondalkin, and Lucan; the chapel at the village of Clondalkin is a neat building. There is also a chapel attached to the monastery of Mount Joseph, which is pleasantly situated on high ground commanding extensive views, at no great distance from the mail coach road from Dublin to Naas: this establishment was founded in 1813, and consists of a prior and several brethren, with a chaplain, who support themselves by their own industry. Some of them conduct a day and boarding school for such as can afford to pay; and in connection with the monastery is a school of about 200 boys, supported by a grant of £16\* per annum from the National Board, and collections at an annual charity sermon. There is another national school, and there are two others and a Sunday school, for which school-rooms have been erected at an expense of £240, towards which the Rev. Dr. Reade, the present incumbent, contributed £140, and also assigned in perpetuity to the parish the ground on which they are built; the total number in these schools is about 216 boys and 305 girls. There is also a school in the village, in which about 130 girls are instructed and 40 annually clothed; it is under the management of Mrs. Caldbeck, and supported by her, aided by collections at the R. C. chapel and the sale of the children's work. The school-room was built by subscription, in 1831, on land given by Wm. Caldbeck, Esq., who also, in 1833, gave land for the erection of a house for the R. C. clergyman, and for a dispensary. The Rev. Dr. Reade has also established almshouses for destitute widows, a poor shop, repository, Dorcas institution, and a lying-in hospital. Nearly adjacent to the present church are the almost shapeless ruins of the old conventual church of the monastery, which was afterwards the parochial church, and among them is an ancient cross of granite, nine feet high; it appears to have been a spacious structure, about 120 feet long and from 50 to 6\*0 feet wide; and near it is the ancient round tower previously noticed. This tower is about 100 feet high and 15 feet in diameter, and is covered with a conical roof of stone; its style is of the plainest order, and it is in good preservation; the entrance is about 10 feet from the ground, and the base of the column to that height was, about 60 years since, cased with strong ma-

sonry. There are four openings looking towards the cardinal points in the upper story, in which a room has been formed by its proprietor, R. Caldbeck, Esq., having an ascent by ladders from within, and commanding a most extensive and interesting prospect over the surrounding country. At Ballymount are extensive remains of a once strong castle, consisting principally of the enclosing walls and the keep: within the walls is a respectable farm-house, evidently built with the old materials.

CLONDEHORKY, a parish, in the barony of KILMACRENAN, county of DONEGAL, and province of ULSTER; containing, with the post-town of Dunfanaghy, 6477 inhabitants. This parish is situated on the bay of Sheep Haven, on the north-western coast, and comprises, according to the Ordnance survey, 29,632¾ statute acres, of which 26,859 are apportioned under the tithe act, and 421½ are water. A small portion is woodland, a considerable portion arable and rough pasture, and there is a large tract of waste land and bog, of which much might be easily reclaimed. Near Rough Point is an extensive rabbit-warren. There are quarries producing slates of tolerable quality, and an inferior kind of marble is also found in the parish. Silicibus sand of excellent quality is obtained from Muckish mountain, where iron ore is found: this mountain rises to an elevation of 2190 feet above the level of the sea. The gentlemen's seats are Horn Head, the residence of W. Stewart, Esq.; Marble Hill, of G. Barclay, Esq.; Ards, of A. Stewart, Esq., attached to which is a beautiful demesne; and Castle Doe, of Capt. Hart, formerly the residence of the Sandford family, and described as a very strong castle surrounded by a bawn 40 feet square and 16 feet high. Fairs are held on the 10th of every month at Creaslough, and there are others at Dunfanaghy *which see*. A manor court is occasionally held, at which small debts are recoverable. At Sheep Haven is a coast-guard station, one of the seven constituting the district of Dunfanaghy. Within the limits of the parish is the point called Horn Head, in latitude 55° 12' 50" (N.), and longitude 7° 58' 20" (W.); and between it and the peninsula of Rossgull, or Rosguill is Sheep Haven, off the eastern side of which are several rocks above water, the outermost of which, nearly two miles west of Melmor Point, is called Carrickavrank rock.

The living is a rectory and vicarage, in the diocese of Raphoe, forming the corps of the prebend of Clondehorky, in the cathedral church of Raphoe, and in the patronage of the Provost and Fellows of Trinity College, Dublin. The tithes amount to £280. There is no glebe-house; the glebe comprises 400 acres, of which 200 are a barren sandy tract. The church is a neat plain structure, built by aid of a gift of £300 from the late Board of First Fruits. The R. C. parish is co-extensive with that of the Established Church: the chapel, a spacious building, was erected in 1830, at an expense of £600, and there is a place of worship for Presbyterians in connection with the Synod of Ulster, of the third class. The parochial school is supported partly from Col. Robertson's fund and by annual donations, and a school at Cashelmore is supported by Mr. Stewart, of Ards. In these schools about 120 boys and 70 girls are instructed; and there are three pay schools, in which are about 170 boys and 90 girls. At Ballymacswiney are some ruins of a monastery for Franciscans, founded by M<sup>s</sup>Swine; and

near the coast is "McSwine's Gun," a perforation in the rock, through which the sea is forced, during or immediately after a storm from the north-west, to a height of between 200 and 300 feet, with so great a noise as to be heard for 10 miles.—See DUNFANAGHY.

CLONDERMOT.—See GLENDERMOTT.

CLONDEVADOCK, or CLONDEVADOGUE, a parish, in the barony of KILMACRENAN, county of DONEGAL, and province of ULSTER, 15½ miles (N. by E.) from Letterkenny; containing 9595 inhabitants. This parish, which comprises, according to the Ordnance survey, 27,367¼ statute acres, of which 627¾ are water, is situated on the north-western coast; it comprehends the greater part of the peninsular district of Fannet, or Fanad, extending northward into the ocean, and terminating in the points called Maheranguna and Pollacheeny. The surface is for the most part occupied by mountains of considerable altitude, among which Knockalla is 1196 feet above the level of the sea: these are separated by deep and narrow vales, of which the soil is tolerably good, consisting of a brown gravelly mould, sometimes inclining to clay, on a basis of white gravel, brownish or reddish clay, slate of various colours, and sometimes soft freestone rock. The parish contains about 60 quarter lands of good arable and bad pasture, with much waste and barren land: many acres have been covered and destroyed by the shifting sands. The point of Fannet is in lat. 55° 15' 50" (N.) and lon. 7° 39' (W.): it is on the western side of the entrance of Lough Swilly, and a lighthouse has been erected on it, of which the lantern has an elevation of 90 feet above the level of the sea at high water; it consists of nine lamps, displaying a deep red light towards the sea, and a bright fixed light towards the lough or harbour, and may be seen in clear weather from a distance of 14 nautical miles. The seats are Croohan House, the residence of R. H. Patton, Esq.; Greenfort, of H. Babington, Esq.; and Springfield, of M. Dill, Esq.

The living is a rectory and vicarage, in the diocese of Raphoe, and in the patronage of the Provost and Fellows of Trinity College, Dublin: the tithes amount to £463. 5. 4½. The glebe-house was built by aid of a loan of £100 from the late Board of First Fruits, in 1795; the glebe comprises 240 acres, of which 160 are uncultivated. The church is a plain structure, towards the repairs of which the Ecclesiastical Commissioners have recently granted £371. 10. 3. The R. C. parish is co-extensive with that of the Established Church, and contains two large chapels. There are five schools, one of which, the parochial school, is partly supported by annual donations from the rector and the late Col. Robertson's school fund. In these about 250 boys and 130 girls are instructed; and there are two pay schools, in which are about 70 boys and 11 girls, and five Sunday schools.

CLONDRA.—See RICHMOND HARBOUR.

CLONDROHID, a parish, in the barony of WEST MUSKERRY, county of CORK, and province of MUNSTER, 2 miles (N. W.) from Macroom; containing 5293 inhabitants. This parish is situated on the road from Cork to Killarney, and is intersected by the river Foherish, which, rising in the mountains of Glaundave, runs nearly through its centre, and joins the Sullane near Carrig-a-Phouca. It contains 25,276 statute acres, as apportioned

under the tithe act, and valued at £8070 per annum: of these, 50 acres are woodland, 8748 arable, 8898 pasture, 491 bog, and the remainder mountain and waste land. The waste land consists of rocky ground, which is adapted to the growth of timber, there being a natural growth of oak, birch, mountain ash, holly, and willow in the rocky districts. The bog is the most valuable portion of the parish, as it principally supplies the town of Macroom with fuel, besides furnishing the parishioners with firing for domestic purposes and burning lime. Great quantities of land have been brought into cultivation since 1812, but the state of agriculture has undergone little improvement; the old heavy wooden plough, or the spade, is still used. Towards the southern boundary, round Carrig-a-Phouca, are large masses of bare rock, with small patches of cultivable land interspersed. The mountains of Muskerry, on the north, and of Mullaghanish, which form the boundary between Cork and Kerry on the west, notwithstanding their elevation, afford excellent pasture. At Prohus and Glauntane are extensive slate quarries, the latter producing slate of very superior quality; and veins of copper ore are numerous in the neighbourhood of the former. In the rivulet of Bawnmore are strata of excellent freestone, dipping almost vertically. The old and new roads from Cork to Killarney, the former of which is the mail coach road; pass through the parish, and it is also intersected by a third road leading from Macroom to the Muskerry mountains. Within its limits are scenes of great variety and beauty, particularly near Carrig-a-Phouca and Cushleen-morrohy, the latter of which vies with the romantic scenery of Killarney or Glengariff, but being at a distance from the road is little known. The vale of the Stillane, with the lofty mountains and craggy rocks in its vicinity, presents a wild and romantic scene. The principal seats in the parish are Ash Grove, the residence of R. Ashe, Esq.; Yew Hill, of J. Williams, Esq.; Mount Cross, of Mrs. Pearson; Hanover Hall, of J. Bowen, Esq.; and the glebe-house, of the Rev. R. Kirchhoffer.

The living is a rectory and vicarage, in the diocese of Cloyne, and in the patronage of the Bishop: the tithes amount to £1034, of which £58. 9. 6. is payable to the economy estate of the cathedral, and £975. 10. 6. to the incumbent. The glebe-house was erected by aid of a gift of £100, and a loan of £1500, from the late Board of First Fruits, in 1813: the glebe comprises 80 acres, of which 56a. 1r. 24p. belong to the economy estate of the cathedral of St. Colman, Cloyne. The church is a large plain edifice, erected in 1774, and rebuilt in 1829, chiefly at the expense of the rector. In the R. C. divisions this parish, with the exception of a small portion united to Kilnemartry, is a benefice in itself, in which are two chapels, one at Carriganimy, a small plain building; the other at Gurraneacopple, a large substantial edifice. The male and female parochial schools are situated on the glebe, and are supported by the rector. A national school is connected with the chapel at Gurraneacopple; and there is a Sunday school under the superintendence of the rector, besides two hedge schools. The castle of Carrig-a-Phouca is in this parish: it was built by the M'Cartys of Drishane, on an isolated rock in the vale of the Sullane, and consists of a square tower, still nearly entire, and one of the most perfect specimens of early castle architecture in the kingdom. The en-



trance is by a high craggy rock., up which not more than one person at a time can climb. In the mountains at Clashmaguire is a large heathen temple, many of the stones of which are nearly as large as those of Stonehenge. At Gurtavannir are two upright stones, and near them is a druidical circle. Not far distant is the table stone of a cromlech., besides many single upright stones of large size, called Gollanes by the peasantry. In the vicinity of the glebe is a rock called the Giant's Table, surrounded by stone seats. In 1822, there were some disturbances at Carriganimy, during which the Tralee mail was plundered, and many of the peasantry were killed.

CLONDUFF, or CLANDUFF, a parish, in the barony of UPPER IVEAGH, county of DOWN, and province of ULSTER,  $2\frac{3}{4}$  miles (S.) from Rathfriland; containing, with the village of Hilltown, 7916 inhabitants. This parish is situated on the river Bann, and on one of the roads leading from Newry to Downpatrick; and comprises, according to the Ordnance survey, 21,241 $\frac{1}{4}$  statute acres, of which 889 are mountain, with a portion of bog, and the remainder good arable and pasture land, the former producing excellent crops. Eagle mountain, at the southern extremity of the parish, is 1084 feet above the level of the sea. The gentlemen's seats are King's Hill, the residence of W. Barron, Esq.; Cabra, the property of A. McMullan, Esq., recently erected on the site of the ancient residence of the Mac Gennis family; and Hilltown Parsonage, the residence of the Rev J. A. Beers. About a mile from the village of Hilltown, and on the river Bann, is a bleach-green, the first or uppermost on that river, which in its course becomes a most important stream to bleachers and manufacturers of linen. The parish anciently formed part of the possessions of the abbey of Bangor, and by an inquisition in 1605 was found to comprise 22 townlands, now increased to 25, which, with the exception of four within the bishop's court at Dromore, are within the jurisdiction of the manorial court of Rathfriland. The living is a vicarage, in the diocese of Dromore, and in the patronage of the Bishop; the rectory, with the exception of the tithes of four townlands, which belong to the vicar, is impropriate in the Earl of Clanwilliam. The tithes amount to £364. 1. 7., of which £164. 4. 3. is payable to the impropriator, and the remainder to the incumbent. The glebe-house is a handsome residence at Hilltown: the glebe comprises 21 acres of very good land. The church is also at Hilltown, *which see*. The R. C. parish is co-extensive with that of the Established Church; there are two chapels, one at Cabra, and one in the village of Hilltown, where is also a place of worship for Presbyterians in connection with the Synod of Ulster, of the third class. Besides the parochial school at Hilltown, there are schools at Tamrye, Drumnascamph, Ballycashone, and Ballynagrapog, and a national school near Hilltown; and there are two pay schools, in which are about 100 children. About a mile to the east of Hilltown are the ruins of the old parish church, in a large and very ancient burial-ground, in which were interred, in 1809, John and Felix O'Neill, supposed to have been the last male descendants of the once powerful sept of Tir-Oen. A very handsome antique chalice, now in the possession of A. Murphy, Esq., of Rathfriland, and also

a quern, in the possession of the Rev. J. A. Beers, were dug up in the churchyard in 1832.

CLONDULANE, a parish, partly in the barony of FERMOY, but chiefly in that of CONDONS and CLONGIBBONS, county of CORK, and province of MUNSTER, 2 miles (E. by S.) from Fermoy; containing 1585 inhabitants. In Jan., 1642, David Barry, Earl of Barrymore, took Careysville castle, formerly called Ballymacpatrick castle, in this parish, after an obstinate resistance, and in view of the Irish army on the other side of the Blackwater. The garrison, consisting of 51 men, were all made prisoners and afterwards executed. Carrickabrick, at the western extremity of the parish, is said to have been besieged by Cromwell; the effects of cannon are still visible on the walls. This parish lies on both sides of the river Blackwater, and on the road from Fermoy to Lismore, and contains 4736 acres, asapportioned under the tithe act, and valued at £6437. 10. per annum. The land is chiefly under tillage, but there is a considerable quantity of meadow and excellent pasture on the banks of the Blackwater, and also about 200 acres of woodland. There is no bog, which renders fuel scarce and dear, it being chiefly obtained from Youghal, whence it is brought in lighters to Tallow, and thence by land carriage. The state of agriculture is progressively improving; the Scottish system prevails on several estates. A continuous substratum of limestone runs along the north side of the river, and some patches are found on the south side, which are worked for building or repairing the roads. At Glendullane are extensive flour-mills, built by the late Earl of Mountcashell, who constructed a mill-dam across that part of the Blackwater called Poul-Shane, where there is water enough for a vessel of several tons' burden, although the river is not navigable higher than Cappoquin: these mills, which are worked by Mr. R. Briscoe, of Fermoy, furnish employment to about 30 persons, and are capable of producing above 20,000 bags of flour annually. The principal seats are Careysville, the residence of E. K. Carey, Esq., the handsome modern mansion built on the site of Careysville castle; Mount Rivers, of Matthias Hendley, Esq.; Bellevue, of Thomas Dennehy, Esq.; Straw Hall, of J. Carey, Esq.; Rockville, of the Rev. J. Mockler; Lukeyville, of Mrs. Lukey; Rathealy, of J. Lucas, Esq.; and Bettyville, of R. Nason, Esq.

The living is a vicarage, in the diocese of Cloyne, and in the patronage of the Bishop; the rectory is impropriate in the Norcott family. The tithes amount to £740 which is equally divided between the impropriators and the vicar. There is no glebe-house, but a glebe of 12 acres near the church. The church is a small plain building, erected in 1811, by aid of a gift of £800 from the late Board of First Fruits; and the Ecclesiastical Commissioners have recently granted £176. 17. 4., for its repairs. In the R. C. divisions this parish forms part of the union or district of Fermoy. A school-house has been lately built and placed under the National Board. A short distance eastward from the bridge of Fermoy are the ruins of the castles of Carrickabrick and Liclash, both reduced to solitary towers; the former, one side of which is nearly battered down, stands on the south bank of the Blackwater; the latter, which stands on



the north bank, is a low square tower mantled with ivy. Near Liclash castle are two curious caverns in the limestone rock; also a large rath or fort.

CLONE, county of LEITRIM.—See CLOON.

CLONE, a parish, partly in the barony of GOREY, but chiefly in that of SCARAWALSH, county of WEXFORD, and province of LEINSTER, 4 miles (N. E. by N.) from Enniscorthy; containing 1270 inhabitants. This parish, which is situated on the eastern road from Enniscorthy to Ferns, comprises 6348 statute acres, as apportioned under the tithe act, and valued at £3099 per annum; the land is principally under an improving system of tillage, and drill husbandry is in general use; there are only a few patches of bog, and no waste land. There are some quarries of excellent building stone, from which has been raised the stone for the new church; and a slate quarry has lately been opened on the Portsmouth estate at Killibeg, about three miles distant from the town of Enniscorthy, yielding slates not inferior to those generally in use. Solsborough, the seat of the Rev. Solomon Richards, is a handsome mansion, situated in a finely wooded demesne, and commanding a pleasing view of the town of Enniscorthy and the river Slaney. The other seats are Killibeg, the residence of Mrs. Sparrow, and Tomsollagh, of Mr. Rudd. This was formerly one of the three parishes constituting the union of Ferns, from which it has been recently separated, and is now an independent rectory, in the diocese of Ferns, forming the corps of the prebend of Clone in the cathedral of Ferns, and in the patronage of the Bishop. The tithes amount to £332. 6. 1¾. The church, a neat edifice in the later English style, was erected in 1833, by aid of a grant of £900 from the late Board of First Fruits, on a site given by the Rev. Solomon Richards. The ruins of the old church are near Ferns, and attached to them is a burial-ground. The glebe comprises 21a. Or. 9p. In the R. C. divisions the parish is the head of the union or district of Monageer, comprising also part of the parish of Monimolin, and those parts of the parishes of Ballyhuskard, Templeshannon, and Kilcormuck, which lie on the north-west side of the river Blackwater; the chapel at Monageer is a neat edifice. The parochial school, in which about 40 children are instructed, is supported by the rector, and it is in contemplation to build a school-house near the church, on a site to be given by the rector; there is also a private school, in which are about 50 children. In removing a tumulus, or, as it is frequently called, a moat, on the demesne of Mr. Richards, some time since, an ancient urn of unbaked clay, rudely carved and containing calcined bones, enclosed by flags, was discovered.

CLONEA, a parish, in the barony of DECIES-without-DRUM, county of WATERFORD, and province of MUNSTER, 4½ miles (E. by N.) from Dungarvan containing 773 inhabitants. This parish is situated on the bay of Clonea in St. George's channel, and comprises 3338 statute acres, as apportioned under the tithe act. Clonea Castle, the residence of Walter M<sup>c</sup>Gwire, Esq., is pleasantly situated near the cliffs, and commands a fine view of the sea. It is a vicarage, in the diocese of Lismore, and is part of the union of Stradbally; the rectory is inappropriate in the Duke of Devonshire. The tithes amount to £199. 8., of which £132. 18. 8. is payable to the impropriator, and the remainder to the incumbent:

the glebe comprises 1a. 3r. 31p. In the R. C. divisions the parish forms part of the union or district of Kilgobinet; the chapel is a plain building. There is a pay school, in which are about 25 boys and 5 girls.

CLONEAMERY, or CLOWEN, a parish, in the barony of IDA, county of KILKENNY, and province of LEINSTER, 1 mile (S. E.) from Innistiogue; containing 777 inhabitants. This parish, which is situated on the left bank of the river Nore, and on the mail coach road from Dublin to New Ross, by way of Thomastown, comprises 3277 statute acres, of which 170 are woodland, 648 mountain and waste, 129 bog, and the remainder arable and pasture land. It is a rectory and vicarage, in the diocese of Ossory, forming the corps of the prebend of Cloneamery in the cathedral of St. Canice, Kilkenny, and part of the union of Innistiogue, in the patronage of the Bishop. The tithes amount to £135. In the R. C. divisions also it forms part of the union or district of Innistiogue; the chapel is at Clediagh. Here is a private school, in which about 60 boys and 30 girls are educated. Bishop Pococke bequeathed 116 plantation acres of mountain land, called Bishop's Hill, and worth about £50 per annum, for the instruction of children, which is held by the Incorporated School Society. On a steep mound near the river stand the ruins of Clowen castle, belonging to the Fitzgeralds, and singularly divided into two parts. There are also some remains of an old church. In a romantic glen up a creek of the Nore is Clodagh waterfall; it is a cascade of great beauty falling down a rugged precipice of about 60 feet, and from the fissures of the overhanging rocks on both sides spring a great variety of trees and shrubs.

CLONEE, a post-town, in the parish and barony of DUNBOYNE, county of MEATH, and province of LEINSTER, 7 miles (N. W.) from Dublin; containing 217 inhabitants. It is situated on the road from Dublin to Navan, and on the confines of the county of Dublin; and has a constabulary police station.—See DUNBOYNE.

CLONEEN.—See CLONYNE.

CLONEGAL, a post-town, in that part of the parish of MOYACOMB which is in the barony of ST. MULLINS NORTH, county of CABXOW, and province of LEINSTER, 14¼ miles (S. E. by E.) from Carlow, and 53½ (S. S. W.) from Dublin; containing 446 inhabitants. It is situated on the road from Tullow to Newtownbarry, and on the river Derry, which divides it into two parts, and in 1831 comprised 76 houses. Fairs are held on July 31st, Nov. 12th and 22nd, and the first Wednesday in and the 11th of December, for cattle: fairs for the sale of frieze were formerly held on the first Wednesdays in February, March, and May, and on Ascension-day, but have been discontinued. Here is a constabulary police station. The parish church, a good modern building, is situated in the town; and there are a R. C. chapel, a place of worship for Methodists, and a handsome school-house in connection with the National Board, lately built. Here is also a castellated mansion built by the family of Esmonde, in 1625.—See MOYACOMB.

CLONEGAM, a parish, in the barony of UPPER-THIRD, county of WATERFORD, and province of MTJNSTER, 4½ miles (S.E. by S.) from Carrick-on-Suir; containing 2220 inhabitants. This parish, which is situated near the river Suir, comprises 4800 statute acres, as apportioned under the tithe act, and is chiefly demesne land

attached to Curraghmore, the splendid seat of the Marquess of Waterford. The ancient castle of Curraghmore, which now forms part of the present mansion, was attacked by Cromwell in his retreat from Waterford, in 1649, and surrendered on honourable terms. Curraghmore is situated about two miles south of the river Suir, and in the vale of the Clodagh, a small stream that descends from the mountains' and is approached, between two extensive ranges of offices connected by the ancient castle front, on the parapet of which is a large figure of a stag, the crest of the Beresford family. The ancient castle has been in the lower part converted into a magnificent hall, and in the upper into a stately and superb apartment called the castle room. In the rear of it is the more modern and spacious mansion, erected by the great-grandfather of the present marquess, commanding a rich and extensive view, in the foreground of which, at the extremity of the town, is a large artificial lake; and in the distance, the stupendous and rugged mountains of Moanewollagh. The private pleasure grounds between the house and the river Clodagh are extensive and beautifully laid out; and a broad gravel walk leading from them is continued along the bank of the river, to which the gardens extend. The demesne, which comprises 4000 acres, is richly ornamented with stately timber in such profusion, as in some parts to form woods of very great extent and luxuriant growth. This magnificent seat is pre-eminently distinguished for the natural grandeur of its scenery, diversified with lofty hills, rich vales, and dense woods, combining every variety of rural beauty with features of romantic and picturesque character. The other seats are Rocketts Castle, the residence of the Rev. J. T. Medlycott; Mayfield, of J. Malcomson, Esq.; Milford, of A. Labertouche, Esq.; and Mount Bolton, of J. Bolton, Esq. The river Clodagh, which separates the parish from those of Kilmeadon and Guilcagh, is navigable for boats of any size for three miles from its junction with the Suir, and at a short distance from Curraghmore forms a considerable picturesque waterfall and salmon leap.

The living is a rectory, in the diocese of Lismore, episcopally united, in 1801, to that of Newtown-Lennan, together forming the union of Clonegam, in the patronage of the Crown: the tithes of the parish amount to £300 and the entire tithes of the benefice to £741. 9. 5. There is neither glebe-house nor glebe. The church, situated on the side of a hill, was rebuilt by the grandfather of the present marquess, in 1794: it is an elegant small edifice; the windows are of stained glass, and the west window is particularly fine, representing in its various compartments some of the most interesting subjects of sacred history. The churchyard is the burial-place of this noble family' and on the summit of the hill above the church is a round tower, erected by the grandfather of the present marquess, in memory of his eldest son, who was killed at the age of thirteen: it was intended to raise it to the height of 120 feet, but it was left unfinished at an elevation of 70 feet. Near the tower lies the great west window-of the old cathedral of Waterford which it was intended to incorporate in an artificial ecclesiastical ruin, to form a characteristic group with the round tower. In the R. G. divisions this parish forms part of the union or district of Carrick-on-Suir. At the gate-

house of Curraghmore is a handsome modern building, erected by the Marchioness of Waterford as a school for the children of the neighbouring peasantry, and supported by the Marquess; there is a school established and partly supported by Messrs. Malcomson, in which are 60 boys and 20 girls; and there are two private schools, in which are about 90 boys and 30 girls. On an eminence commanding a fine view of the Earl of Besborough's improvements, on the opposite side of the river Suir, is an erect stone of large dimensions, concerning which many strange traditions are prevalent in the neighbourhood; and about 40 yards distant are three subterranean apartments, which were discovered in 1810.

CLONEHORKE, a parish, in the barony of UPPER PHILIPSTOWN, KING'S county, and province of LEINSTER; containing, with part of the borough, and market-town of Portarlinton, 2988 inhabitants. This parish is situated on the left bank of the river Barrow, and on the road from Portarlinton to Mount-Mellick. It is a rectory, in the diocese of Kildare, entirely appropriate to the rector of Geashill, of which parish it is considered to form part. There is a church, or chapel of ease, for the repairs of which the Ecclesiastical Commissioners have recently granted £213.9. In the R. C. divisions it is part of the union or district of Portarlinton.

CLONELTY, or CLONITA, a parish, in the GLENGUIN Division of the barony of UPPER CONNELLO, county of LIMERICK, and province of MUNSTER, 3 miles (N. E.) from Newcastle; containing 1327 inhabitants. This parish is situated on the road from Ballingarry to Newcastle, and contains 3541 statute acres. The land is generally good: about one-half is under tillage, producing abundant crops of wheat, oats, and potatoes; the remainder is meadow and pasture, the latter of which includes the high grounds of Knockaderry, which are of silicious formation, and are being gradually brought into cultivation. Within the parish is the village of Knockaderry, *which see*. Near the village is Knockaderry House, the ancient seat of the D'Arcy family, and present residence of T. D'Arcy Evans, Esq., situated amidst extensive plantations. The living is a vicarage, in the diocese of Limerick, episcopally united, in 1744, to the vicarage of Cloncah, and in the patronage of the Vicars Choral of the cathedral church of St. Mary, Limerick, to whom the rectory is appropriate. The tithes amount to £285, of which £195 is payable to the vicars choral, and the remainder to the vicar; the entire tithes of the benefice amount to £180. There is neither church, glebe-house, nor glebe. In the R. C. divisions this parish is united to Cloncah and Grange, and is the head of a union or district called Knockaderry, in which there is a small plain chapel. At Knockaderry is a national school, in which are about 50 boys and 20 girls; and there is a private school of about 30 boys and 20 girls. The old church is supposed to have been founded by St. Ita or Ittai, early in the 7th century; its ruins form a picturesque object. Near it are the remains of Ballynoe castle, which was built by the Knights Templars.

CLONENAGH, a parish, partly in the baronies of CULLINAGH and MARYBOROUGH EAST, but chiefly in that of MARYBOROUGH WEST, QUEEN'S county, and province of LEINSTER; containing, with the parish of Glonagheen and the post-town of Mountrath, 18,136

inhabitants. This place, originally called *Cluain-aith-chin* and *Cluain-ædnach*, is of very remote antiquity. A monastery was founded here, at an early period, by St. Fintan, who became its first abbot, and was succeeded by St. Columba, who died in 548. This abbey was destroyed in 838, by the Danes, who, in 843, carried its venerable abbot, Aid, who was also abbot of Tirdaglass, into Munster, where, on the 8th of July, he suffered martyrdom. After being frequently plundered and destroyed by the Danes, it continued to flourish for a considerable period, but little is known of its history subsequently to the English invasion. At Gutney Cloy, in this parish, a battle took place between the forces of Brian Boromhe, on their return from Clontarf, and those of Fitzpatrick, Prince of Ossory. The parish is situated on the road from Maryborough to Roscrea, and comprises, with Clonagheen, 34,855 statute acres, as apportioned under the tithe act. Of these, from 9000 to 12,000 are bog, and about half that number is mountain and waste; the remainder is arable and pasture land, nearly in equal portions. The system of agriculture is greatly improved, and green crops have been generally introduced. Ballyfin House, the elegant mansion of Sir C. H. Coote, Premier Baronet of Ireland, is a modern structure in the Grecian style of architecture, and is fitted up in a style of costly splendour; it is situated on a very elevated site on the side of a mountain, and commands extensive views of the surrounding country. The other seats are Springmount, that of Sir E. J. Walshe, Bart.; Forest, of J. Hawkesworth, Esq.; Ann Grove Abbey, of J. E. Scott, Esq.; and Scotch Rath, of R. White, Esq. An extensive cotton manufactory is carried on at Mountrath, where fairs are held on Jan. 6th, Feb. 17th, April 20th, May 7th, June 20th, Aug. 10th, Sept. 29th, and Nov. 5th, for general farming stock. Petty sessions are held at Mountrath every Thursday, and at Ann Grove every alternate Wednesday.

The living is a rectory, in the diocese of Leighlin, episcopally united, in 1661, to the rectory and vicarage of Clonagheen, and in the alternate patronage of the Crown, which has two presentations, and of the Bishop, who has one: the tithes for both parishes amount to £1500; there is neither glebe-house nor glebe. There are two churches, one at Mountrath, a spacious and handsome edifice, erected in 1800, by aid of a gift of £900 and a loan of £500, and enlarged in 1830, by aid of a loan of £1500, from the late Board of First Fruits, and towards the repair of which the Ecclesiastical Commissioners have recently granted £246. 18. 7.; and one at Roskelton, a neat small edifice, for the repair of which the Commissioners have also granted £254. 12. 3. At Ballyfin is a chapel, endowed by the Hon. William Pole, the chaplain of which is paid by Lord Maryborough; towards the repairs of this chapel, the Ecclesiastical Commissioners have also recently granted £368. 8. 4. In the R. C. divisions the parish is styled an abbacy, and constitutes the three benefices of Ballyfin, Mountrath and Clondacasey, and Raheen and Shanahoe. There are five chapels, all neat plain buildings, situated respectively at Mountrath, Ballyfin, Raheen, Shanahoe, and Clondacasey; also places of worship for the Society of Friends and Wesleyan and Primitive Methodists. There are a monastery and convent of St. Patrick's and St. Bridget's confraternity, to which a school is attached; the school-house was built by the late Dr. Delany. At

Oak, Cootestreet, Ballyfin, Mountrath, Trummera, Raheen, and Ballyeagle, are national schools; and there are five schools supported by subscription. In these schools about 680 boys and 450 girls are instructed; and there are also five pay schools, in which are about 170 boys and 250 girls. The late Rt. Hon. W. Pole bequeathed £100 per annum late currency for the endowment of the chapel at Ballyfin, and £20 per annum for a schoolmaster and clerk. At Forest is a chalybeate spring.—See MOUNTRATH.

CLONES, a market and post-town, and a parish, partly in the barony of CLONKELLY, county of FERMANAGH, and partly in the baronies of MONAGHAN and DARTRY, county of MONAGHAN, and province of ULSTER, 10 miles (W. S. W.) from Monaghan, and 62 (N. W. by N.) from Dublin; containing 22,254 inhabitants." The ancient name of this place was *Cluan Innis*, "the Island of Retreat," it having formerly been nearly surrounded by water; and more recently it was called *Cloanish* or *Clounish*. An abbey, dedicated to St. Peter and St. Paul, was founded here in the early part of the 6th century, by St. Tigernach or Tierney, who, becoming Bishop of Clogher, removed that see to Clones, where he died of the plague in 550. The abbot was the *Primus Abbas*, or first mitred abbot of Ireland. In 836, the abbey was burnt; and in 929, Ceanfoile, comarb of Clones and Clogher, died here. The abbey was destroyed by fire in 1095, and, in 1184, the abbot Gilla Christ O'Macturan was elected Bishop of Clogher. In 1207, Hugh de Lacy destroyed the abbey and town; but five years after they were rebuilt by the English, who also erected a castle here. In 1316, and again in 1504, the abbot of Clones was elected Bishop of Clogher. In 1486 died the abbot Philip Mac Mahon, and, in 1502, the abbot James Mac Mahon, both relations of the Lords of Ergal. The abbey was dissolved by the act of Hen. VIII., and in the 29th of Elizabeth an inquisition was taken of its possessions. The manor of this abbey is still called "St. Tierney," and at the suppression was granted, together with the abbey, to Sir Henry Duke. The corbeship, or comorbanship, of Clones seems to have been held by the sept of Mac Mahon, the head of which, during the rebellion in Queen Elizabeth's reign, procured from the pope a grant of it for his eldest son, who was then a boy, with one of whose daughters it was conveyed in marriage to Sir Francis Rushe, whose daughter Elinor, in 1629, again conveyed it in marriage to Sir Robt. Loftus, eldest son of Adam, Lord Loftus, Primate and Chancellor of Ireland, and first Chancellor of Trinity College, Dublin. In 1640, Sir Robert and his son Henry died, and the manor came to Anne, only daughter of the former, who married the Hon. Richard Lennard Barrett, whose son, Dacre Barrett, Esq., represented the county of Monaghan in the Irish parliament in 1692: it has since continued in this family, and is now the estate of Sir Thomas Barrett Lennard, Bart. In the settlement of Ulster, to assimilate the Irish to the English church, corbeships were abolished, and their possessions, commonly called *termon* lands, granted to the bishops. At the time of the dissolution of monasteries, there were three ecclesiastical estates belonging to Clones; viz., the abbey lands, now the property of Sir T. B. Lennard, which are tithe-free; the estate of the great church of Clones, belonging to the same proprietor, which pays one-third of the tithes to the incumbent; and the lands of the corbe,

or the termon lands, the property of the Bishop of Clogher, which pay the entire tithes to the incumbent.

The town is situated on the road from Monaghan to Belturbet, and contains 429 houses, of which those recently erected are slated, and the more ancient are thatched. There is a brewery in the town; and at Stonebridge is an extensive foundry for spades, ploughs, and other agricultural implements, established about ten years since; also large flour-mills at Analoar, on the river Finn. The Agricultural and Commercial Bank has a branch establishment in the town. A yarn market is held on Thursday, at which linen cloth to the value of £150 is sold weekly; and there is a fair on the last Thursday in each month, for cattle, pigs, horses, &c, which is well supplied; and a fair is held at Roslea, in this parish, on the 8th of each month. The market-place of Clones is of a triangular form, with a market-house in it, and a pump, also a very ancient stone cross, the shaft of which is about 12 feet high; it stands at the top of a flight of steps, and both the shaft and top are ornamented with figures in relief; the upper part is circular, and the whole has a very antique appearance. Here is a chief constabulary police station. A manorial court, called "St. Tierney's Manor Court," is held in the town monthly by the seneschal, for the recovery of debts under £2; and petty sessions are held every alternate Friday. Courts are also held in the parish for the manors of Roslea and Shannick.

The parish is of great extent, comprising, according to the Ordnance Survey, 42,877 $\frac{3}{4}$  statute acres, of which 27,581 $\frac{1}{2}$  are in Fermanagh, and 15,296 $\frac{1}{4}$  in Monaghan. About one-twentieth of the land is bog, 616 $\frac{3}{4}$  acres are water, and the mountainous tracts afford good pasture. Agriculture is in an improved state, and much of the land is of a superior quality; tillage is conducted on an extensive scale. Limestone of good quality is found in various places, and on the summit of Carnmore mountain is a quarry of fine white freestone, which is much used for building. A vein of coal was found near this mountain, but is not worked. That part of the parish which is in Dartry barony has no fewer than 32 lakes, of which, Loughs Oonagh, Carom, and Lisnaroe, and the lake near Smithsborough, are the largest. In that part of it which is in the barony of Monaghan is an extensive lake, near Watts-bridge, besides five smaller lakes, the waters of which unite in their course towards Newbliss. The principal seats are Summerhill, of the Rev. J. Richardson; Lisnaroe, of Nicholas Ellis, Esq.; Lough Oonagh, of Mrs. Murray; Spring Grove, of E. Madden, Esq.; Johnstown, of C. P. Irvine, Esq.; Scottsborough, of W. Scott, Esq.; Island Cottage, of Captain Ross; Carrowbarrow, of the Rev. M. F. Dudgeon; and the glebe-house, of the Very Rev. H. Roper, rector of the parish, and Dean of Clonmacnois.

The living is a rectory and vicarage, in the diocese of Clogher, and in the patronage of Sir T. B. Lennard, Bart.: the tithes amount to £950. 3. 11 $\frac{3}{4}$ . The glebe-house was rebuilt in 1816, and towards defraying the expense, a gift of £100 and a loan of £1500 were granted by the same Board: the glebe comprises 700 acres. The parochial or mother church stands on the hill of Clones, at the upper end of the market-place, and has a handsome steeple, with a clock and bell: it was built at an expense of about £3500, of which £1022 was a loan

and £900 a gift, in 1822, from the late Board of First Fruits. There are also two chapels of ease on the townlands of Clough and Aughadrumsee; the former was built by a loan of £1015 from the late Board of First Fruits, in 1828; to the repairs of the latter the Ecclesiastical Commissioners lately granted £136. 2. 11. In the R. C. divisions this parish forms two benefices, Clones East and Clones West: there are chapels at Clones and Drumswords for the former, and at Roslea and Magherarney for the latter; the chapel at Roslea is a spacious building, erected in 1834, with a bell tower and beautiful altar. There is a Presbyterian meeting-house at Stonebridge, in connection with the Synod of Ulster, and of the third class; at Smithsborough is one of the second class, connected with the Seceding Synod; and there are places of worship for Wesleyan and Primitive Methodists. There are male and female parochial schools at Cluigh, also schools at Clones, Carra-street, Smithsborough, Rossbrick, Larg, Granshaw, Magherarney, Aughnashalvey, Bruskena, Greaghawarren, Deer-Park, Clonkeen, Clononacken, Ahadrumsee, Clones, Spring-grove, Magheravilly, Gortnawing, Patenbar, and Knockavaddy. Each of these schools is aided by subscriptions, and at Salloo is one supported by J. Whittsit, Esq. The whole afford instruction to about 1200 boys and 700 girls; and in 11 private schools are about 180 boys and 90 girls, besides a considerable-number in 12 Sunday schools. There are two dispensaries, one at Clones, the other near Roslea; a savings' bank, the deposits in which, belonging to 133 depositors, amounted to £3241. 9. 6. on the 20th of November, 1835; and a charitable loan fund.

On the south side of the town are the ruins of the ancient abbey to which it owes its early fame, and through which the road from Cootehill now passes. The walls of a small chapel still remain on one side of the road, and are built of square hewn freestone on the outside, and of limestone within; it is encompassed by an ancient burial-ground, enclosed by a strong wall. On the other side of the road is another burial-ground, similarly enclosed, in which are many curiously decorated tombstones, and where there is yet standing one of the ancient round towers. The walls of this tower are four feet thick, and very rough on the outside, but composed of smooth limestone within. The internal diameter is 10 feet, and there are resting-places for the joists of five successive floors. The thickness of the walls diminishes towards the top, and there is a doorway about four feet above the ground; at the top were large embrasures. On the surface, in this burial-ground, is a large stone coffin: the lid is very heavy, and of an angular shape, like the roof of a house, with two small pillars rising from the ends, and an ancient inscription on each side, but so much defaced as to be illegible. It is supposed to be the coffin of a Mac Mahon. Near these cemeteries is an extensive artificial mound of earth, very steep and rather difficult of access, being on the summit of a considerable hill. In the parish are two wells, much celebrated among the peasantry for curing the jaundice; one, about three miles from Clones, on the road leading to Monaghan, is called the Grailabuy Well; the other, about a mile from Clones, on the road to Enniskillen, is called Clintiveran Jaundice Well. Near the fort is an excellent spring, called Tubber Tierney.

CLONEY, or CLONIE, a parish, in the barony of BUNRATTY, county of CLARE, and province of MUNSTER,  $4\frac{1}{2}$  miles (E. by N.) from Ennis; containing 3531 inhabitants. This parish is situated on the road from Ennis to Tulla, and contains about 7695 statute acres, which are mostly in tillage, and agriculture is improving: there are about 2260 acres of bog. At Ballylisky a lead mine was discovered in 1834, yielding ore of superior quality, which is shipped for Wales at Clare. Fairs for live stock are held at Spancel hill on Jan. 1st, May 3rd, June 24th, Aug. 20th, and Dec. 3rd. In Clonie, the demesne of Burton Bindon, Esq., are a small lake, and the ruins of the old church and castle of Clonie. The living is a vicarage, in the diocese of Killaloe, and is part of the union of Quinn: the rectory is partly appropriate to the prebend of Tullagh in the cathedral of St. Flannan, Killaloe, and partly constitutes a portion of the sinecure union of Ogashin. The tithes amount to £221. 10.  $9\frac{1}{4}$ ., of which £92. 6.  $1\frac{3}{4}$ . is payable to the rector, £106. 3. 1. to the vicar, and £23. 1.  $6\frac{1}{2}$ . to the prebendary of Tullagh. In the R. C. divisions the parish forms part of the union or district of Quinn, in which the parochial chapel is situated, and there is a chapel of ease in the demesne of Clonie. At Spancel Hill is a school under the patronage of A. Hogan, Esq.; and in the parish are two hedge schools, in which are about 130 boys and 60 girls.

CLONEYGOWN, a village, in the parish of BAL-LYKEANE, barony of UPPER PHILIPSTOWN, KING'S county, and province of LEINSTER,  $3\frac{1}{2}$  miles (N.W.) from Portarlinton; containing 158 inhabitants. This small village is situated on the road from Portarlinton to Tullamore; it consists of about 30 tenements, and has a constabulary police station. Here are the mansion and demesne of Cloneygown, the seat of William Newcombe, Esq.

CLONFAD, or CLONFADFORD, a parish, in the barony of FARTULLAGH, county of WESTMEATH, and province of LEINSTER; containing, with part of the post-town of Tyrrell's-Pass, 1369 inhabitants. This parish is situated on the road from Mullingar to Tyrrell's-Pass, and is intersected in the southern part by the mail coach road from Dublin to Athlone. It comprises 3264 statute acres, as apportioned under the tithe act, of which about one-fifth is land of the best, three-fifths of middling, and the remainder of very inferior, quality. The land is principally in pasture; the soil is light, and the substratum generally limestone, of which there are quarries at Calverstown; and at Gnewbaron Hill, part of which is in this parish, is a fine quarry of grey limestone, which bears a high polish and is manufactured into handsome mantel-pieces: lime is the principal manure. The gentlemen's seats are Calverstown, the residence of J. Hornidge, Esq.; Guilford, of F. Usher, Esq.; Templeoran, of Mrs. Johnson; Newcastle, of C. Coffey, Esq.; and Dalystown, of C. Pilkington, Esq. The living is a rectory, in the diocese of Meath, and in the patronage of the Bishop: the tithes amount to £156. 18.  $5\frac{1}{2}$ . The glebe-house was built by aid of a gift of £400 and a loan of £300 from the late Board of First Fruits, in 1810: the glebe comprises 20 acres. The church is a handsome edifice in the later English style, with a tower surmounted by a well-proportioned spire, and is situated at Tyrrell's-Pass; the late Board of First Fruits lent £250, in 1828, and the Ecclesiastical

Commissioners have recently granted £147 towards its repair. In the R. C. divisions the parish forms part of the union or district of Fartullagh or Rochford-Bridge; the chapel is a plain edifice, situated at Meedeen. The parochial school-house was built at an expense of £400, of which £240 was given by the Countess of Belvedere, £112 from the lord-lieutenant's fund, and £48 by the rector, who allows the master an annual donation; in this school about 70 boys and 70 girls are instructed; and there is a pay school at Meedeen, in which are about 20 boys and 10 girls. There are some remains of an old church in the village of Clonfad; and at Newcastle are the ruins of an old fortification, said to have belonged to the Tyrrells.—See TYRRELL'S-PASS.

CLONFEACLE, a parish, partly in the barony of ARMAGH, and partly in that of O'NEILLAND WEST, county of ARMAGH, but chiefly in the barony of DUN-GANNON, county of TYRONE, and province of ULSTER,  $5\frac{1}{2}$  miles (N. N. W.) from Armagh; containing, with the districts of Derrygortrevy, Moy, and Blackwater-town, (each of which is separately described) 19,547 inhabitants. This place was distinguished at a very remote period as the seat of a religious establishment of great reputation, of which St. Lugud, or Lugaid, was abbot about the year 580. It was soon after vested in the Culdean monks, whose chief establishment in Ireland was at Armagh, and with it this house became united about the middle of the 10th century. The Culdees kept possession of the church, and several large tracts of land in the parish, till the Reformation, when the whole became forfeited to the Crown, and were granted by Jas. I., on the 13th of May, 1614, to Primate Hampton, and his successors for ever, under the denomination of the "Termon, or Erenach lands of Clonfeicle," together with the church and rectory, which latter has since passed from the Primate, and is now vested in the Provost and Fellows of Trinity College, Dublin. During the Irish wars, and more especially in the rebellion of the Earl of Tyrone, this district was the scene of numerous sanguinary battles, the details of which are given in the article on Benburb. The parish is intersected by the river Blackwater, over which are several large and handsome stone bridges; and comprises, according to the Ordnance survey, 26,218 statute acres, of which 21,582 are in Tyrone, and 4636 in Armagh. The surface is diversified by several small and beautiful lakes, the principal of which is Lough Curran, on an artificial island in which have been discovered the remains of buildings and warlike and domestic implements; and near it is the old camp of the O'Nials, now Fort Magarrett. The land is chiefly arable: the soil is light but generally fertile, producing excellent crops; the system of agriculture is improved, and there is no waste land, except a tract of bog or marsh, about 400 acres in extent. Limestone and free-stone abound in the parish: there are extensive and valuable limestone quarries at Benburb. The Ulster canal passes for three miles through the parish, on the Armagh or eastern side of the Blackwater. At Benburb a rock has been excavated to the depth of 86 feet, and the canal carried longitudinally over a mill-race for a very considerable distance, by a handsome aqueduct. The scenery is pleasingly diversified and beautifully picturesque; the glen through which the Blackwater flows is highly romantic, and the canal, when completed

will add to the interest of the landscape. The principal seats are Dartrey Lodge, the residence of W. Olpherts, Esq.; the Argory, of W. McGeough Bond, Esq.; and Tullydoey, of J. Eyre Jackson, Esq., at which place is also the residence of T. Eyre, Esq. The weaving of linen is carried on extensively by the farmers and cottiers at their own dwellings; and at Tullydoey is an extensive bleach-green.

The living is a rectory and vicarage, in the diocese of Armagh, and in the patronage of the Provost and Fellows of Trinity College, Dublin: the tithes amount to £1030. The glebe-house is a good building; the glebe comprises 532*a.* 3*r.* 17*p.* of good arable land. The church was destroyed during the rebellion of Tyrone, since which time the village of Clonfeacle has been neglected and now forms part of Blackwater-town; and, in the same rebellion, the church of Eglish was destroyed, and that parish has ever since been included in the parish of Clonfeacle. The present parish church is situated close to the village of Benburb, on the confines of the counties of Armagh and Tyrone; it was built by Sir R. Wingfield, in 1619, and repaired and enlarged in 1815, by a gift of £800 from the late Board of First Fruits; the Ecclesiastical Commissioners have recently granted £526. 11. towards its further repair. There are also a church at Moy and one at Derrygortrevy; the latter stands near the site of the old church of Eglish. In the R. C. divisions the parish is called Upper and Lower Clonfeacle, and includes the whole parish of Eglish; there are chapels at Eglish, Moy, and Blackwater-town. There is a place of worship at Benburb for Presbyterians in connection with the Synod of Ulster of the second class; and one at Crew in connection with the Associate Synod: and at Blackwater-town is a place of worship for Wesleyan Methodists. The parochial school, near the church at Benburb, was built in 1832, by the Rev. Henry Griffin, the present rector, by whom it is principally supported; there are also schools at Blackwater-town and Derrycrevy, and near the old churchyard at Clonfeacle is a national school. At Benburb, Gorestown, Drummond, Mullycarnan, and Carrowcolman, schools were built and are supported by funds arising from a bequest, by Lord Powerscourt, of £2000 for charitable uses, and are conducted under the moral agency system. The sum of £4 per annum is paid to the poor of this parish from Drelincourt's charity, and two children are eligible to the Drelincourt school at Armagh. A bequest of £100 was made to the poor by a person whose name is now unknown. The ruins of Benburb castle, situated on the summit of a limestone rock overhanging the river, have a very picturesque appearance; and near them was found a silver signet ring, bearing the arms and initials of Turlogh O'Nial, which is now in the possession of Mr. Bell, of Dungannon. Several interesting relics of antiquity have been found in various parts; a large well-formed canoe was found in the bed of the river at Blackwater-town, in 1826, and is now in the garden of C. Magee, Esq.; it is scooped out of an oak tree, and is in good preservation. The same gentleman has also some very perfect querns, an altar of rude construction, several stone hatchets, and the horns of an elk, which were found a few years since at Drumlee. At Tullydoey are some inconsiderable vestiges of an ancient fort.

CLONFERT, a parish, in the barony of DUHALLOW, county of CORK, and province of MUNSTER; containing, with the post-towns of Kanturk and Newmarket, 14,145 inhabitants. This parish, which is also called "Trinity Christ Church Newmarket," is situated on the rivers Allua and Dallua, which meet at Kanturk, in their course to the Blackwater; and on the road from Cork, through the Bogra mountains, to Abbeyfeale, in the county of Limerick, and Listowel, in the county of Kerry. It extends 16 Irish miles from north-west to south-east, and contains 64,871 acres, valued for the county cess at £19,677 per annum. About half the parish consists of bog and mountain; the other half of arable and pasture land of inferior quality. There are extensive beds of culm, some of which, near Newmarket, have been but are not now worked. This district has been much benefited by the road from Cork to Abbeyfeale, which was constructed soon after the distress in 1822; and much further benefit would be produced by connecting that road with the new Government road from Roskeen bridge, through King-William's-Town, to Castle Island, by a short road of about five Irish miles, passing the valuable but hitherto isolated, limestone quarry at Tour. This parish comprehends the extensive manor of Newmarket, and portions of those of Kanturk and Castle Mac Auliffe; the remainder of the latter manor is in Kilmeen, and of Kanturk, in Kilmeen and Kilbrin.

The living is a vicarage, in the diocese of Cloyne, and in the patronage of the Bishop; the rectory is impropriate in Col. Longfield, of Longueville: the tithes amount to £1163. 1. 6., of which half is paid to the impropriator and half to the vicar. A glebe-house was erected in 1811, near Newmarket, aided by a loan of £1125 from the late Board of First Fruits, but, having become dilapidated, has been taken down: the glebe comprises 9 statute acres, one having been lately annexed to the old burial-ground of Clonfert, by permission of the bishop. The parish church, in the town of Newmarket, is a handsome edifice, in the later style of English architecture, built in 1826, at an expense of £2200, of which £2000 was a loan from the late Board of First Fruits; it has a square tower, embattled and pinnacled, and surmounted by a lofty spire, the whole formed of hewn limestone. The church at Kanturk, which is annexed to the perpetual cure of that place, is a neat building, with a square tower, embattled and pinnacled. In the R. C. divisions this parish contains two parochial districts, Kanturk and Newmarket, *which see*. Besides the schools at those places, the Irish Society has four circulating schools in the parish; and there are several private schools. Of Mac Auliffe's castle, which was situated near Newmarket, and was a chief seat of the sept of that name, only the foundation exists; but of the castle of Carrigacashel, near Priory, the ruins still remain. There was formerly a castle on the Mount, near Mr. Aldworth's lodge, in Newmarket, and another at Curragh, which also belonged to the Mac Auliffes; both have been demolished, and on the site of the latter is a handsome modern house, the residence of Neptune Blood, Esq. In Mr. Aldworth's demesne many trinkets and military implements have been found. Here are some chalybeate springs.

CLONFERT, a parish, and the seat of a diocese, in the barony of LONGFORD, county of GALWAY, and pro-

vince of CONNAUGHT, 3 miles (N. N. E.) from Eyrecourt; containing 5915 inhabitants. This place, in the Irish language *Cluain-Fearth*, signifying "a retired spot," owes its origin and early importance to St. Brendan, son of Finloga, who, in. 558, founded here an abbey, which afterwards became the cathedral church of the see of Clonfert. In 744 this place was destroyed by fire, and four years after again suffered a similar calamity; in 839 the Danes burned the abbey and killed the abbot, and, in 841, entirely reduced the place to ashes. Four years after it was again destroyed by fire, and in 949 the abbey was plundered; in 1031 the town was plundered by O'Ruark, and in 1045 it was again destroyed by fire. In 1065 Hugh O'Ruark, King of Breifné, and Thady O'Kelly, King of Maine, plundered the abbey; but on the day following they were defeated by Hugh O'Connor, King of Connaught, who overthrew their armies and sank or dispersed their fleet in the Shannon. The subsequent history of this place is little more than a repetition of similar disasters, notwithstanding which it continued to nourish as the head of the diocese. During the prelacy of Bishop John, the cathedral was enlarged and beautified; the episcopal palace was rebuilt by Bishop Dawson; and in the reign of Chas. II. the cathedral, which had suffered from violence and dilapidation, was wholly restored. The ancient monastery existed independently of the bishoprick till the Reformation, when Hen. VIII., in the 35th of his reign, united it to the prelacy. The parish is situated on the road from Eyrecourt to Ballinasloe; it is bounded on the east by the river Shannon, and is intersected by the Grand Canal, in cutting for which through the bog an ancient wooden causeway was discovered, that, soon after exposure to the air, crumbled to dust. It comprises 12,335 statute acres, as applotted under the tithe act, a very large portion of which is bog; the remainder is good arable and pasture or meadow land, of which last there are large tracts bordering on the river. There are two constabulary police stations in the parish, one at Clonfert and the other at Clonfert bridge. It also contains the village of Isker or Esker.

The DIOCESE of CLONFERT originated in the monastery founded by St. Brendan, who was its first abbot, and in whose time the church, previously famous for its seven altars, became a cathedral. St. Brendan, as are indeed many of his successors, is by various writers styled indifferently abbot or bishop, though some contend that St. Moena, whom St. Brendan, on his abdication, appointed his successor, and whom he survived, was the first to whom the latter title was given. St. Moena died in 571; and St. Brendan, who was the founder of many other abbeys, and is said to have presided over 3000 monks, died in 577, at Enachdune, whence his remains were removed to Clonfert and interred in the abbey. Of the successors of St. Moena, till after the arrival of the English in the reign of Hen. II., very little is recorded. The abbey was frequently plundered and burned by the Danes; and in 845, Turgesius, at the head of a party of those



*Arms of the Bishoprick.*

ravagers, not only burned and destroyed the houses in the town, but reduced the churches and conventual buildings to ashes. After the death of Bishop Thomas O'Kelley, in 1263, the see remained vacant till 1266, when John, the pope's nuncio, and an Italian, was appointed bishop; and on his translation to the archbishoprick of Benevento, in Italy, the temporalities were seized by the escheator of the Crown, but were restored the same year to Robert, a monk of Christchurch, Canterbury, who was made bishop by the provision of Pope Clement IV. John was a great benefactor to the cathedral, and is supposed to have erected and embellished the west front, which has been erroneously referred to a much later period. Roland Linch, who succeeded to the see of Kilmacduagh in 1587, received the see of Clonfert, vacant by the death of Stephen Kerovan, to hold in commendam; since which time the two dioceses have constantly remained united under one bishop. This bishop, however, greatly diminished the revenues of the united sees, by granting the possessions of Kilmacduagh at a nominal rent. Bishop Robert Dawson, who succeeded to the prelacy in 1627, repaired or rather rebuilt and beautified the episcopal palace of Clonfert. Bishop Wolley succeeded in 1664, and during his prelacy repaired the cathedral of Clonfert; but after his death, in 1684, the episcopal revenues were seized into the hands of Jas. II. and paid over to the Roman Catholic prelates, and the see remained vacant till after the Revolution, when William Fitzgerald was advanced to the prelacy by letters patent of William and Mary, dated July 1st, 1691. From this time a regular succession of bishops has been invariably maintained in the see, which, with the united see of Kilmacduagh, continued to form one diocese, suffragan to the archbishop of Tuam, till December, 1833, when, on the death of the bishop of Killaloe, it was, under the provisions of the Church Temporalities act of the 3rd of Wm. IV., united to those of Killaloe and Kilfenora, and the estates of the diocese became vested in the Ecclesiastical Commissioners. It is one of the six dioceses that constitute the episcopal province of Tuam, and comprehends part of the county of Roscommon, a large portion of the county of Galway, and one parish on the east side of the Shannon, in King's county. It is 37 Irish miles in length and 32 in breadth, and comprises an estimated superficies of 250,000 acres, of which 17,500 are in Roscommon, 193,100 in Galway, and 4400 in King's county. The lands belonging to the see comprise 7794 statute acres, of which 3844 are profitable and the remainder unprofitable land; and the gross amount of its annual revenue, on an average of three years ending with 1831, was £2385. 8. 9¾. The chapter consists of a dean; an archdeacon; the eight prebendaries of Fenore, Annacalla, Kilconnell, Killaspicmoyle, Kilteldill, Drougta, Ballynoulter, and Kilquane; and a sacrist. There are neither canons nor vicars choral, and no member of the chapter has either cure of souls or official residence. The income of the chapter, with the exception of that of the dean, arises entirely from portions of tithes in various parishes; the dean's income is £457. 12. 7., arising from portions of tithes in 23 parishes, and lands adjoining the village of Kilconnell, containing 30a. 1r. 19p., let on lease at £20 per annum, with renewal fines of £10 every three years. There is no economy fund at the disposal of the chapter: the repairs of the cathedral consequently



devolve upon the Ecclesiastical Commissioners, who have recently granted £484. 15. for that purpose. The consistorial court of the united dioceses of Clonfert and Kilmacduagh is held at Loughrea; its officers are a vicar-general, a registrar, and a proctor; the registrar is also keeper of the records, consisting of copies of leases of the see lands from 1724 to the present time, wills, and deeds of administration. The total number of parishes in the diocese is 38, included in 11 unions, which are either rectories and vicarages, or vicarages of which the rectorial tithes are partly appropriate to the see or to members of the chapter. The total number of benefices, including dignities, is 22, of which one is in the gift of the Crown, 18 in the patronage of the Bishop, and 3 in that of the Marquess of Clanricarde; the number of churches is 13, and of glebe-houses, 8. In the R. C. divisions this diocese is one of the seven suffragan to Tuam, and comprises 23 parochial unions or districts, containing 44 chapels served by 23 parish priests and 11 coadjutors or curates. The bishop's parish is Loughrea.

The living is a vicarage, in the diocese of Clonfert, and the head of a union, including also Clontuskert and Kilmalinoge, in the patronage of the Bishop; the rectory is appropriate to the see, the deanery, the prebends of Kilconnell Kilteskill, Fenore, and Annacalla, and to the sacristy of Clonfert. The tithes of the parish amount to £309. 4., and of the benefice to £367. 10. The glebe lands of the union comprise 55¼ acres. The church, which is both capitular and parochial, is an ancient and spacious structure, to which a gift of £500 was made in 1793, and a like sum in 1813, by the late Board of First Fruits; the service is performed in the chancel, which is too small for the accommodation of the parishioners; the nave, which is very spacious, is therefore about to be adapted to their use, for which purpose, and for general repairs, the Ecclesiastical Commissioners have recently granted £484. 15. The episcopal palace is situated very near the church. The glebe-house was built in 1817, by aid of a gift of £400 and a loan of £400 from the late Board of First Fruits. There is also a church at Clontuskert, a neat and substantial edifice. In the R. C. divisions this parish is partly in the union or district of Kiltormer, but chiefly the head of a union, including also the parishes of Dononaughta and Meelick, and called also the union of Eyrecourt, in which are three chapels, situated respectively at Brackloon, in this parish (a large slated building), at Eyrecourt, in the parish of Dononaughta, and at Meelick. There are two free schools in which are about 80 boys and 70 girls; and there are also five pay schools, in which are about 200 children, and a Sunday school. At Brackloon are the ruins of an old castle; and between Clonfert and Laurencetown is a chalybeate spring, the water of which is efficacious in complaints of the liver.

CLONFERT-MULLOE.—See KYLE.

CLONFLNGLASS.—See KILALDRIF.

CLONFINLOGH, a parish, in the barony and county of ROSCOMMON, and province of CONNAUGHT, 3 miles (S. by W.) from Strokestown, on the road to Roscommon; containing 4540 inhabitants. This parish comprises 6283 statute acres, as apportioned under the tithe act, and valued at £4029 per ann.: the land is equally divided between arable and pasture, except about 300

acres of bog. Limestone is found of excellent quality. On the eastern side of the parish is part of the isolated ridge of Slievebawn, and at its base is the race-course of Ballynafad, near which a fair for horses and sheep is held on Aug. 27th. It is a vicarage, in the diocese of Elphin, and is part of the union of Clontuskert; the rectory is partly inappropriate in the representatives of Lord Kingsland, and partly forms a portion of the corps of the prebend of Kilgoghlin in the cathedral of Elphin. The tithes amount to £184. 12. 3½. In the R. C. divisions it is part of the union or district of Carraghroe, also called Lissonuffy; the chapel is on the townland of Carrowniscagh. There are four hedge schools, in which about 100 boys and 60 girls are educated. The ruins of Ballynafad castle still remain: it belonged to a branch of the O'Connors, and was placed under Queen Elizabeth's authority by Charles O'Connor Roe.

CLONGEEN, a parish, in the barony of SHELMA-LIER, county of WEXFORD, and province of LEINSTER, 4½ miles (S. W. by W.) from Taghmon; containing 1716 inhabitants. It is situated on the road from New Ross to Bannow, and comprises 5343 statute acres, chiefly under tillage; the system of agriculture is slowly improving. Long Grage, the handsome residence of Cæsar Sutton, Esq., was the scene of a sharp action during the disturbances of 1798, which took place on the 20<sup>th</sup> of June between the insurgents and the forces under General (afterwards the celebrated Sir John) Moore, who fell at Corunna, and who on the preceding day had taken up a position in the demesne, in order to intercept their retreat from Vinegar Hill by way of Clonmines. Fairs are held at Rathgorey on Holy Thursday and Oct. 28th. The living is an inappropriate curacy, in the diocese of Ferns, and in the patronage of Francis Leigh, Esq., in whom the tithes, amounting to £200, are inappropriate, and who contributes towards the performance of the clerical duties of Clongeen and Kilmowanmore, both of which are at present annexed to the inappropriate union of Tintern. There are no remains of the church. In the R. C. divisions this parish forms part of the union or district of Tintern: the chapel, situated in the village, is a neat building, with a house for the priest adjoining. A school for the children of Roman Catholics is supported by subscription; and there are two hedge schools in the parish. There is a dispensary in the village. A house called Abbey Braney, the property of Mr. Cliffe, of Bellevue, is said to occupy the site of a religious establishment, of which there are no particulars on record.

CLONGESH, or CLOONGISH, a parish, in the barony and county of LONGFORD, and province of LEINSTER; containing, with the post-town of Newtown-Forbes, 6736 inhabitants. This parish is situated on the road from Longford to Carrick-on-Shannon, and on the rivers Camlin and Shannon; it contains 9616 statute acres, of which about 900 are woodland, 6800 arable and pasture, and the remainder waste and bog. Lime stone quarries are worked for building and burning. A court for the manor of Castle-Forbes is held occasionally; and petty sessions are held at Newtown-Forbes every alternate Tuesday. The principal seats in the parish are Castle-Forbes, the residence of the Earl of Granard; Brianstown, of Thomas Gordon Auchmuty, Esq., representative of that ilk, in Fife, North Britain; Lismoy, of the Rev. J. Mitchell; Lisbrack Cot-



tage, of Verschoyle Crawford, Esq.; Monalagan Cottage of Dr. Forbes Crawford; and Hermitage, of T. H. Ellis, Esq. Castle-Forbes was besieged by the Irish troops for some weeks, in the parliamentary war of 1641, and its defenders were obliged to capitulate for want of supplies.

The living is a rectory and vicarage, in the diocese of Ardagh, united to part of the vicarage of Killoe, and in the patronage of the Bishop: the tithes amount to £461. 10. 9. The glebe-house was built in 1810, by aid of a gift of £100, and a loan of £650, from the late Board of First Fruits: the glebe comprises 50 acres, and is contiguous to the church. The church, situated at Newtown-Forbes, is supposed to have been originally built by the British settlers, about 1694; it has been rebuilt by aid of a gift of £830 from the late Board of First Fruits, in 1829. There is also a church on St. Ann's Hill, in that part of Killoe which is united with this parish. The R. C. parish is co-extensive with that of the Established Church: the chapel is at Newtown Forbes, where there is also a place of worship for Methodists. At Lisnabo is a free school for both sexes, founded and endowed by the Rev. J. Mitchell, of Lismoy, who has charged his estate with an annuity of £50 for its support; the school-house is an excellent slated building, with apartments for the master and mistress, and cost £700. A school is aided by the rector and diocesan fund, and there are four pay schools: in these about 600 children are educated. There are a few Danish raths, and the ruins of two churches. Part of the parish is called the Scots' Quarter, a Scottish colony having settled here in the beginning of the reign of Jas. I.—See NEWTOWN-FORBES

CLONGILL, a parish, in the barony of MORGALLION, county of MEATH, and province of LEINSTER, 5 miles (N. W.) from Navan, on the road from Kells to Drogheda, contain 260 inhabitants. This parish comprises 2225 statute acres, of which 1667 are apportioned under the tithe act. The farms are in general large, and several are occupied by the proprietors: the lands are principally in pasture and of very excellent quality, and grazing is carried on extensively. A stream called the Yellow river intersects the parish near Arch Hall, the seat of J. Paine Garnett, Esq., a handsome mansion pleasantly situated in a well-wooded demesne, comprising about 350 statute acres. It is a rectory, in the diocese of Meath, and is part of the union of Kilshine: the tithes amount to £100. The glebe-house was built by aid of a gift of £400 and a loan of £350 from the late Board of First Fruits, in 1811: there are four glebes, comprising together 21 acres. In the R. C. divisions the parish is part of the union or district of Castletown Kilpatrick; the chapel is at Fletcherstown. The parochial school, in which are about 20 boys and 20 girls, is supported by subscription. Here is an ancient castle in a tolerably good state of preservation

CLONIE.—See CLONEY.

CLONIGORMICAN.—See ARDCLARE.

CLONKEEHAN, a parish, in the barony and county of LOUTH, and province of LEINSTER, 3 miles (N. E.) from Ardee; containing 333 inhabitants. The river Glyde separates this parish from those of Tallanstown and Maplestown, but it is connected with the latter by a bridge on the road from Ardee to Dundalk. The parish comprises, according to the Ordnance survey,

605 statute acres, two-thirds of which are included within the demesne of Corballis, the seat of T. Lee Norman, Esq. It is a rectory, in the diocese of Armagh, and is part of the union of Charlestown, or Philipstown: the tithes amount to £46. 3. 1. The church is in ruins. In the R. C. divisions the parish forms part of the union or district of Tallanstown.

CLONKEEN, or CLOONKEEN, also CLONKEEN KERILY, a parish, in the barony of TYAQUIN, county of GALWAY, and province of CONNAUGHT, 7 miles (N. E.) from Athenry; containing 1806 inhabitants. Thomas O'Kelly, Bishop of Clonfert, and afterwards Archbishop of Tuam, about 1435, erected the parish church of Clonkeen, or Clonkeen-kernill, into a convent of Franciscans of the Third Penitential order, at the instance of David and John Mull-Kerrill, and Pope Eugene IV. confirmed this donation in 1441. This monastery existed till 1618, when its possessions were held by Conor Duffe O'Naghten, and Conor Oge O'Naghten, both of Galway. The parish is situated on the road from Kilconnell to Tuam, and contains 3132 statute acres. It is a vicarage, in the diocese of Clonfert, and is part of the union of Ballymacward; the rectory is partly appropriate to the vicars choral of the cathedral of Christ-Church, Dublin, and partly to the see and deanery of Clonfert. The tithes amount to £82. 10. 6. of which £11. 1. 6½. is payable to the Ecclesiastical Commissioners, £11. 1. 6½. to the dean, and the remainder, except 7s. 6d. to the vicars choral, to the incumbent. In the R. C. divisions it is part of the union or district of Ballymacward, or Gurteen; the chapel is at the latter place.

CLONKEEN, a village, in the parish and barony of KILLIAN, county of GALWAY, and province of CONNAUGHT, 4 miles (S. W.) from Ballinamore; containing, in 1836, 250 inhabitants. It is situated on the road from Ballinamore to Dunmore, and is the joint property of the Hon. Martin Ffrench and D. H. Kelly, Esq.

CLONKEEN, a parish, in the barony of CLANWILLIAM, county of LIMERICK, and province of MUNSTER, 5½. miles (E. by S.) from Limerick; containing 628 inhabitants. This parish is situated on the road from Limerick to Abington, and contains 2496 statute acres, as apportioned under the tithe act. The soil is fertile, and the land is well cultivated, producing abundant crops. The houses are generally good, and mostly surrounded with gardens and orchards, particularly near Barrington Bridge, where several neat cottages, and an hotel and post-office have been recently erected, a police station established, and numerous other improvements made. The parish is in the diocese of Emly, and the rectory is appropriate to the Archbishop of Cashel's mensal. The church, which is of Saxon or early Norman architecture, of which the western doorway is a very fine specimen, was much injured by the Whiteboys, in 1762, and has not been repaired; that at Abington is used by the parishioners. In the R. C. divisions the parish forms part of the union or district of Murroe. There is a school, in which about 100 boys and 40 girls are taught.

CLONKEEN, a parish, in the barony of ARDEE, county of LOUTH, and province of LEINSTER, 3 miles (N. W.) from Ardee, on the road to Monaghan; containing 1981 inhabitants. It comprises 4321½ statute acres, according to the Ordnance survey, valued at

£4582 per annum: the soil is fertile, and the land is mostly under cultivation; the system of agriculture is in a highly improved state. There are some quarries of greenstone, which is raised for building and for repairing the roads. The principal seats are Rogers-town, the residence of Miss Young; Cardistawn, of J. Caraher, Esq.; Glach, of R. Shegog, Esq.; and Cromartin, belonging to the Clement family. The living is a rectory and vicarage in the diocese of Armagh, and in the patronage of the Lord-Primate: the tithes amount to £300. The glebe-house is a good residence, built by the present rector, the Rev. W. Lee, and has attached to it 12*a.* 17*p.* of glebe. The church is an ancient structure, and contains a neat monument to the Caraher family. In the R. C. divisions the parish forms part of the union or district of Tallanstown. There are two hedge schools, in which are about 80 boys and 30 girls. Near Lagan bridge are the ruins of an ancient castle.

CLONKYNE.—See ABBEYLEIX.

CLONLARA.—See KILTONANLEA.

CLONLEA, or CLONLEIGH, a parish, in the barony of TULLAGH, county of CLARE, and province of MUNSTER, 4½ miles (N.) from Six-mile-bridge; containing 3105 inhabitants. It comprises, exclusively of a large quantity of mountain and bog, 5355 statute acres, as apportioned under the tithe act: the surface is partly occupied by lakes. The land is mostly in tillage, and some improvements have been made in the system of agriculture, from the judicious example of D. Wilson, Esq., and T. Studdert, Esq., the former of whom has planted to the extent of nearly 50 Irish acres within a few years. Limestone is abundant, and is extensively used for manure, there being 60 limekilns within this district. Two fairs are held annually at Enagh, and three at Kilkishen. A new road is in progress from Tulla to Limerick, through Kilkishen and by the Glonagrass mountain. The principal seats are Belvoir, the residence of D. Wilson, Esq.; Glenwood, of Basil Davoren, Esq.; Mount Bayley of H. Bayley, Esq.; and Sion Ville, the property of T. Studdert, Esq. The living is a rectory and vicarage, in the diocese of Killaloe; the rectory, with, those of Kilfinaghty, Kilseily, Killurane, Killokennedy, Kinloe, Feacle, and the half rectory of Ogonilloe, constitutes the union of Omullood, in the patronage of the Earl of Egremont; the vicarage is in the patronage of the Bishop, who has the ploughland of Clonlea as part of his mensal. The tithes amount to £171. 18*s.* 1½*d.* The glebe-house was erected by aid of a gift of £450, and a loan of £100, in 1815, from the late Board of First Fruits. The glebe comprises 10¼ acres, subject to a rent of £3 late currency per acre. The church at Kilkishen is a small neat structure, with a square tower, built by a gift of £800, in 1811, from the late Board of First Fruits, and repaired in 1834, by a grant from the Ecclesiastical Commissioners. In the R. C. divisions the parish is the head of a union or district, called Kilkishen, comprising the parishes of Clonlea and Killuran: there are three chapels, situated respectively at Kilkishen, at Oatfield, and at Callaghan's Mills in the parish of Killuran. A new school-house has lately been erected at Belvoir, to which is attached a model farm; the cost of the building was £190, of which £76 was paid by D. Wilson, Esq., and the remainder by the National Board. There are also

five other schools in the parish, one of which at Kilkishen is under the patronage of the parish priest. At Scart is a chalybeate spring. On the south-west bank of Clonlea lake are the ruins of the old parish church and the burial-ground. The old ruin of Stackpoole, formerly the seat of a family of that name, is beautifully situated in this parish, overlooking the lakes of Pollagh and Mount Cashel; it is now the property of the Earl of Limerick, on whom it confers the title of Baron Foxford.

CLONLEIGH, county of DONEGAL.—See LIF-FORD.

CLONLEIGH, a parish, in the barony of BANTRY, county of WEXFORD, and province of LEINSTER, 5 miles (N. E.) from New Ross; containing 661 inhabitants. This parish is situated on the high road from Ross to Newtownbarry, and contains 2679 statute acres, principally under tillage. The rectory is part of the union of St. Mary's New Ross, in the diocese of Ferns; for the clerical duties it forms part of the perpetual cure of Templeudigan. The tithes amount to £101. 15*s.* 8¼*d.* In the R. C. divisions it is included in the union, or district of Templeudigan, where the chapel is situated. There is a hedge school of about 10 children: and a school is about to be built by subscription, near the chapel of Poulpeasty, on two acres of land granted by C. R. Frizell, Esq., of Stapolin.

CLONLOGHAN, a parish, in the barony of BUNRATTY, county of CLARE, and province of MUNSTER, 5 miles (W. by S.) from Six-Mile-Bridge; containing 763 inhabitants. This parish is situated on the river Shannon, and contains 2711 statute acres as apportioned under the tithe act, which are mostly in pasture: it includes part of the rich corcasses on the banks of the Shannon. Knockhane is the residence of P. M'Mahon, Esq. The living is a rectory and vicarage in the diocese of Killaloe; the rectory is part of the rectorial union of Tomfinlogh; the vicarage is part of the vicarial union of Kilfinaghty. The tithes amount to £105. In the R. C. divisions the parish forms part of the union or district of Newmarket.

CLONLOGHER, or CLOONLOGHER, a parish, in the barony of DROMOHAIRE, county of LEITRIM, and province of CONNAUGHT, 1½ mile (N. E.) from Manorhamilton; containing 1245 inhabitants. This parish, which is situated on the road from Carrich-on-Shannon to Manorhamilton, contains 6029 acres, as apportioned under the tithe act. It consists principally of mountain land, on which some successful attempts at irrigation have been made; there is a small bog, and limestone abounds. The principal seat is Larkfield, the residence of J. O'Donnell, Esq. It is a vicarage, in the diocese of Kilmore, and is part of the union of Clonclare or Manorhamilton; the rectory is partly appropriate to the see of Kilmore, and inappropriate in Owen Wynne, Esq. The tithes amount to £64, of which £33. 6*s.* 8*d.* is payable to the bishop, £16. 13*s.* 4*d.* to the vicar, and £14 to Owen Wynne, Esq. A corbeship appears to have existed here in ancient times, as, in 1663, the termor or Erenagh lands in Clonlogher were granted to the bishop of Kilmore and his successors; and Mr. Owen Wynne is called Abbot of Clonclare in the Report of the Ecclesiastical Commissioners in the year 1830, and holds ten acres of glebe. In the R. C. divisions the parish is partly in the union or district of Drumlease, and partly

in that of Killargy. At Larkfield is a school of 100 boys and 79 girls.

CLONMACDUFF, a parish, in the barony of UPPER NAVAN, county of MEATH, and province of LEINSTER, 3 miles (N.) from Trim; containing 716 inhabitants. This parish, of which the name signifies "Mac Duffs Retreat," is situated on the road from Navan to Athboy. The land is chiefly under tillage; and there is a considerable tract of bog, affording abundance of turf for fuel. Meadstown is the residence of Christopher Barnwall, Esq. It is a rectory, in the diocese of Meath, forming part of the union of Ardracran; the tithes amount to £136. 5. 4. In the R. C. divisions it forms part of the district of Churchtown and Moymet. At Dunderry is a small school, supported by subscription.

CLONMACNOIS, or CLUANMACNOIS, a parish, in the barony of GARRYCASTLE, KING'S county, and province of LEINSTER, 8 miles (S. by W.) from Athlone; containing, with the town of Shannon-Bridge, 4446 inhabitants. This place, also called "Seven Churches," is conspicuously distinguished in the earlier periods of Irish ecclesiastical history for the number and opulence of its religious establishments, its schools for instruction in the liberal arts, and the veneration in which it was held as a place of sepulture for the royal families of Ireland. It was originally called *Druim Tlphraid*, but from its schools, which were attended by the children of the neighbouring princes, it obtained the appellation of *Cluain-Mac-Nois*, signifying in the Irish language the "Retreat of the Sons of the Noble." St. Keiran, or Kiaran, the younger, founded an abbey here, in 548, on ground given by Dermot Mac Cervail, King of Ireland, which obtained the episcopal authority usually attached to such establishments. In 1199, this place was attacked by the forces of William de Burgo, Fitz-Andelm, and several of the Irish chieftains; in 1200, it was plundered by the English under Miler Fitz-Henry, and in 1201 was completely sacked by the same assailants. The churches, the town, and the cathedral suffered the greatest violence and depredation; the vestments of the priests, the books, the chalices, the plate, and the provisions and cattle of the monks, were carried off and their grounds laid waste. The abbey was again plundered by William de Burgo, in 1204, and in the year following the town was partly destroyed by an accidental fire. A castle was erected here by the English in 1214, and in 1227 the town was three times set on fire by the son of Donnell Bregagh O'Melaghlin. The see continued to flourish under a regular succession of prelates till the time of Elizabeth, when the English garrison of Athlone plundered the cathedral, destroyed the altars, and mutilated and defaced the ornaments with which it was decorated. On the death of Peter Wall, the last bishop, in 1568, the see was united to that of Meath by act of parliament, and at present this place ranks only 'as a parish, the very name of the ancient diocese having merged in that of Meath.

The parish formed part of the county of Westmeath until 1688, when, through the influence of the bishop of Meath, it was separated from the barony of Clonlonan, in that county. It is situated on the east bank of the river Shannon; nearly two-thirds of the surface are bog, part of it being a continuation of the bog of Allen; there are many hills, the upper portions of which afford

tolerable pasture; on the banks of the river is some good meadow land; and the valleys, which are mostly in tillage, afford excellent crops of corn, although the soil is rather light, and in some parts sandy. Nearly in the centre is a lake of about 90 acres, called Clonfanlagh, encompassed on the north and east by hills, and on the opposite sides by an extensive bog, and abounding with pike and perch. The substratum is limestone, which is quarried both for building and for agricultural purposes. The river Shannon is navigable hence to Limerick and Athlone. The living is a vicarage, in the diocese of Meath, and in the patronage of the Bishop: the tithes amount to £264. 2. 2., payable to the incumbent. The present income of the deanery arises solely from the lands of Kilgarvin, comprising three cartrons, in this parish, let on lease at an annual rent of £36. 18. 5½., and an annual renewal fine of equal amount. The church is one of the ancient structures that were built around the cathedral, and contains some very singular and interesting old monuments; the Ecclesiastical Commissioners have recently granted £220 towards its repair. In the R. C. divisions the parish is in the diocese of Ardagh, and is partly a distinct benefice, called Seven Churches, and partly united to Lemanaghan. There are two chapels, one at Shannon-Bridge and one at Clonfanlagh. The parochial school is aided by an annual donation from the vicar; there is also a school at Shannon-Bridge, under the patronage of the parish priest, and one at Clonlyon supported by subscription. In these schools about 80 boys and 50 girls are instructed; and there are about 200 children in the several pay schools.

The ecclesiastical ruins are very extensive: the most conspicuous objects are the ruined gables of the numerous small churches that surround the cathedral, and two of those round towers that are found almost exclusively near the sites of the earliest religious establishments. The cathedral is said to have been built by the O'Melaghlin, princes of Meath; and within the cemetery, comprising about two Irish acres, were ten dependent churches, built by the kings and petty princes of the circumjacent territories, one of which, Temple-Doulin, has been restored, and is now the parish church. A nunnery was founded here at a very early period, but was destroyed by fire in 1180, and one circular arch is all that remains of it. About a furlong from the ruins of the cathedral are the remains of the episcopal palace, a strong but rude castle surrounded by a moat and counterscarp. The cemetery was a favourite place of sepulture with the neighbouring chieftains, many of whom were buried here, and many ancient inscriptions in Irish, Hebrew, and Latin, have been discovered among the ruins. It is still venerated as a place of interment throughout the neighbouring country; and the 9th of September is kept as a patron day, in honour of St. Kieran, when from 3000 to 4000 persons annually assemble here and remain for two days; huts and booths are erected for their accommodation, and such is the veneration in which the place is held, that many persons come from distant parts of the country, and even from the county of Donegal.—See SHANNON-BRIDGE.

CLONMANY, or CLUINMANAGH, a parish, in the barony of ENNISHOWEN, county of DONEGAL, and province of ULSTER, 5 miles (W. by N.) from Came; con-

taming 6450 inhabitants. According to Archdall, a very rich monastery existed here, built by St. Columba the 6th century, of which there is now no trace, but the festival of that saint is observed on the 9th of June. The parish, which is bounded on the north by the Atlantic ocean, comprises 23 divisions, called quarter lands, and, according to the Ordnance survey, 23,376 statute acres, two-thirds of which are irreclaimable mountain, land, and 127¼ are water. The shore forms a semicircle of nearly nine miles, and abounds with sea-weed, which is used as manure. The mountains, of which the largest is Raghtin, rising to an elevation of 1656 feet above the level of the sea, are chiefly composed of whinstone and clay-slate, and near the pass to Desertegney a valuable deposit of limestone has been recently discovered. In the mountain of Ardagh are veins of lead ore, which have not yet been worked. The land is not generally favourable for cultivation. There are three corn-mills. Fairs are held on Jan. 1st, March 24th, June 29th, and Oct. 10th, for horses, cattle, sheep, flax, yarn, &c. "Within, its limits are the rivers Clonmany and Ballyhallon: the former has its rise in Meendoran lough, and the latter from a small spring in the western, part of the parish; they contain trout and eels, and in autumn, salmon. Within, the parish also is Dunaff Head, between which and Fanet Point, in the parish of Clondevadock, is the entrance to Lough Swilly. On Dunree Point an artillery station was erected in 1812, in which a small garrison is still maintained. At Rockstown is a coast-guard station, and at Strand, or Clonmany, one for the constabulary police. The principal seats are Dresden, the residence of T. L. Metcalfe, Esq.; Glen House, of M. Doherty, Esq.; and the glebe-house, of the Rev. Mr. Molloy.

The living is a rectory and vicarage, in the diocese of Derry, and in the patronage of the Marquess of Donegal: the tithes amount to £400. The glebe-house, which is on a glebe of five acres, was built in 1819, by aid of a gift of £100, and a loan of £675, from the late Board of First Fruits: the glebe at Cherbury comprises 365 acres, of which 300 are uncultivated. The church is a neat structure, with a low square tower: it is situated in the vale of Tallaght, and the Ecclesiastical Commissioners lately granted £368. 4. 3. for its repair. The R. C. parish is co-extensive with that of the Established Church, and has a large and well-built chapel. The parochial school is aided by an annual donation from the incumbent; and at Garryduff is a very large and handsome school-house, built in 1835. There is a school at Urras, aided by an annual donation from Mrs. Merrick, in which are educated 35 boys and 17 girls; and there are four pay schools, in which are 170 boys and 30 girls. On the north-east of the parish are the ruins of a castle, called Carrick-a-Brakey, consisting of a circular tower, 25 feet high and 8 feet in diameter, and a square building, 30 feet high and 10 feet in diameter. A mile south-east of this is another castle, called in Irish *Caislean na Stucah*, it stands on a pyramidal rock, insulated by spring tides, the top of which is 80 perches above the level of the sea, and is inaccessible except by long ladders. Tradition states that it was built by Pheletny Brasselah O'Doherty. At Magheramore is a very perfect cromlech, consisting of a table stone of above 20 tons, supported by three upright pillars: it is

called Fion M'Cuir's finger stone. Among the natural curiosities is a chink in a rock at Tallaght, under which is a cavern: and at Leenan Head is a beautiful cave, 70 yards long and 5 or 6 broad, excavated by the sea, through which boats can pass; besides a waterfall dashing over a perpendicular rock 50 feet high, and several caves. Here are also some chalybeate springs; and on the lofty mountains eagles still build their nests, and are very destructive, particularly in the lambing season.

CLONMEEN, or CLOONMEEN, a parish, in the barony of DUHAIXOW, county of CORK, and province of MUNSTER, 2 miles (S. S.E.) from Kanturk; containing 5344 inhabitants. A monastery for Augustine Friars was founded here by the O'Callaghans, ancestors of Lord Lismore; and a castle existed here, which was destroyed in the war of 1641. On the 26th of July, 1652, a body of the parliamentary forces under Lord Broghill, having during the night repulsed the cavalry of Lord Muskerry, who was endeavouring with his Irish forces to advance to the relief of Limerick, crossed the Blackwater, about half a mile east of Bantyre bridge, came up with Lord Muskerry's troops, posted on the elevated ground of Knockbrack or Knockiclashy, and made so resolute an attack that they were routed with great slaughter. After the Restoration, Sir Richard Kyrle settled here, erected iron-works, cut down woods, and considerably improved the neighbourhood; and when the French threatened to invade Ireland, in 1666, Sir Richard offered to raise a troop of 60 horse. The parish is situated on both sides of the river Blackwater, and on the new Bogra road from Kanturk to Cork: the new Government road to King-William's-Town and Castle Island passes through that part of Clonmeen which lies to the north of the Blackwater. It comprises 20,815 statute acres, as apportioned under the tithe act, and valued for the county cess at £7632 per annum. The land consists partly of reclaimable mountain pasture and bog, and partly of arable land, which latter produces wheat of a superior quality. Culm exists at Drumcummer, but is not worked; and there is a valuable limestone quarry near Rosskeen bridge. Gurtmore rock, on the south side of the Blackwater, rises to a considerable height, and contains several large caverns. The seats are Gurtmore House, the residence of the Rev. P. Townsend, and Gurtmore, of E. Foote, Esq.

The living is a vicarage, in the diocese of Cloyne, and with part of the rectory is episcopally united to the vicarage of Rosskeen, forming the union of Clonmeen, in the patronage of the Bishop; the other portion of the rectory is appropriate to the economy estate of the cathedral of St. Colman, Cloyne. The tithes amount to £415. 9. 3.; and the gross value of the tithes of the benefice is £369. 4. 7½. The church is an old dilapidated building, without a tower, and was the burial-place of the O'Callaghans: it has been recently condemned, and it is expected that a new one will shortly be erected. In the R. C. divisions that portion of the parish lying north of the Blackwater forms part of the union or district of Castle-Magner; the remainder is the head of a union or district, comprising also the parish of Kilcorney, and containing two chapels, one in each parish; the chapel of Clonmeen, at Bantyre Cross, is a large edifice lately built, and adjoining it is a commodious house, erected by the late Rev. Myles Bourke, parish

priest, who bequeathed it for the benefit of his successors. A parochial school has been recently built and is supported by subscription; and there are several private schools, in which are about 250 children. On one of the Gurtmore rocks, on the south side of the Blackwater, stand the remains of the castle of Clon-meen, near which several cannon balls have been lately discovered.

CLONMEL, county of CORK.—See GREAT ISLAND and COVE.



Seal.

CLONMEL, a borough, market and assize town, and a parish, partly in the barony of UPPER THIRD, county of WATERFORD, but chiefly in that of IFFA and OFFA EAST, county of TIPPERARY, and province of MUNSTER, 23 miles (W. by N.) from Waterford, and 82½ miles (S. W. by S.) from Dublin; containing 20,035 inhabitants, of which num-

ber, 17,838 are in the town. This place, of which the origin is ascribed to a period prior to the invasion of the Danes, is supposed to have derived its name from *Cluain-Meula*, signifying in the Irish language the "plain of honey," in allusion either to the character of its situation and the peculiar richness of the soil, or to the valley in which it stands being bounded by picturesque mountains that afford honey of fine flavour. It appears to have been the capital of the palatine liberty, as it now is of the county of Tipperary; and is probably indebted for its early importance to the patronage of the Butler family. According to Archdall, a Dominican friary was founded here in 1269, but by whom is not known; and the same author states that the Franciscan friary was also founded in that year by Otho de Grandison, though the date inscribed upon it is 1265: this friary was reformed in 1536, by the friars of the Strict Observance, and having been surrendered to the Crown in 1540, was, with its possessions, three years after, granted in moieties to the sovereign and commonalty of Clonmel and the Earl of Ormonde; its church was esteemed one of the most magnificent ecclesiastical structures in the country. In 1516, the town, which was surrounded with walls and strongly fortified, was besieged and taken by the Earl of Kildare; and during the civil war of the 17th century, having been garrisoned for the king by the Marquess of Ormonde, it was attacked by Cromwell in 1650, with his army from Kilkenny, but was bravely defended by Hugh O'Nial, a northern officer, who, with 1200 of his provincial forces, maintained it with such valour that, in the first assault, not less than 2000 of the besieging army were slain, and the siege was turned into a blockade. After a resolute defence for two months, the garrison, being without any prospect of obtaining relief, secretly withdrew to Waterford, and the inhabitants surrendered upon honourable terms: the town remained in the possession of the parliamentarians till a short time prior to the Restoration, when it was retaken by the royalists. At the Revolution, the town, which was held by the partisans of Jas. II., was abandoned on the approach of William's army to besiege Waterford.

It is situated on the banks of the river Suir, in a beautiful and fertile valley bounded by picturesque mountains, and on one of the two main roads from Dublin to Cork, and that from Waterford to Limerick. With the exception of that portion which is built on islands in the river, it is wholly on the northern or Tipperary side of the Suir, and is connected with the Waterford portion by three bridges of stone. The principal street is spacious, and extends from east to west, under different names, for more than a mile in a direction nearly parallel with the river; the total number of houses, in 1831, was 1532. The town is lighted with gas from works erected, in 1824, by Messrs. Barton and Robinson, of London, who sold them, before they were completed, for about £8000 to the British Gas-Light Company of London, under whom they are now held on lease. The provisions of the act of the 9th of George IV., for lighting and watching towns in Ireland, have been adopted here: the inhabitants are amply supplied with water by public pumps in the various streets. Several newspapers are published, and there are four news-rooms, one of which is a handsome building lately erected at the eastern end of the town, and called the County Club House. At the eastern entrance into the town are extensive barracks for artillery, cavalry, and infantry; behind them, on an elevated and healthy spot, is a small military hospital, capable of receiving 40 patients.

In 1667, the plan of Sir Peter Pett for introducing the woollen manufacture into Ireland was carried into effect by the Duke of Ormonde, then Lord-Lieutenant; and, in order to provide a sufficient number of workmen, 500 families of the Walloons were invited over from Canterbury to settle here. The manufacture continued to flourish for some time, but at length fell into decay, in consequence of the prohibitory statutes passed by the English parliament soon after the Revolution, and is at present nearly extinct. A factory for weaving cotton has been established by Mr. Malcomson, which at present affords employment to 150 girls; he has also an extensive cotton-factory at Portlaw, in the county of Waterford. A very extensive trade is carried on in grain and other agricultural produce of the district, principally with the Liverpool and Manchester markets; great quantities of bacon are also cured and sent to London and the channel ports. There are two very large ale and porter breweries in the town; and at Marlfield, about a mile distant, is a distillery for whiskey upon a very extensive scale. The Excise duties collected within this district, in 1835, amounted to £75,520. 16. The only mineral production in the neighbourhood which forms an article of commerce is slate, of good quality, found at Glenpatrick and worked by the Irish Mining Company. Though not a sea-port, the town, from its situation at the head of the Suir navigation, is the medium through which the corn and provision export trade is carried on between the southern and eastern portions of this large county and England. There are generally about 120 lighters, of from 20 to 50 tons burden, employed in the trade of this place; and several hundred carriers are engaged during winter on the roads communicating with Clonmel and the principal towns within 40 miles round: a considerable portion of the trade of Waterford also passes through the town. In the year ending April 30th, 1832, not less than 230,543 cwt. of flour,

28,678 barrels of wheat, 19,445 barrels of oats, 3878 barrels of barley, 21,559 cwt. of butter, 2769 cwt. of lard, and 63,751 fitches of bacon, besides smaller quantities not enumerated, were sent for exportation. The navigation of the Suir was formerly very imperfect: in 1765,, a parliamentary grant was obtained to form a towing-path, by which the passage of the boats has been greatly accelerated. The river is still in many places so shallow that, in dry seasons, the navigation is much impeded. An act has recently been obtained for its improvement; and it is proposed to form a railroad between Carrick, where a basin is intended to be formed, and Limerick, thereby opening a communication between the Suir and the Shannon. There is a salmon fishery in the river, the quays of which are spacious and commodious, extending from the central bridge along the north side. The Bank of Ireland, the Provincial Bank, the Agricultural and Commercial Bank, and the National Bank of Ireland, have branch establishments here. The market days, under the charter of the 6th of Jas. I., are Tuesday and Saturday; and fairs are held on May 5th and Nov. 5th, and also on the first Wednesday in every month (except May and November), for the sale of cattle, sheep, horses, and pigs, and on the preceding day for pigs only. The butter market is a spacious building, provided with suitable offices for the inspector and others; all butter, whether for home consumption or exportation must be weighed and duly entered: there are also convenient shambles and a large potatoe market. The post is daily; the revenue of which, for 1835, was about £3000. The royal mail and day car establishment, under the direction of its proprietor, Mr. Bianconi (to whose enterprising exertions the south of Ireland is so much indebted for the establishment of public cars), is in this town. A chief constabulary police station has been established here.

The corporation is of great antiquity, and probably exists by prescription. Numerous charters have at various times been granted since the reign of Edw. I.; that under which the borough is now governed was granted in the 6th of Jas. I. (1608), and, under the title of "The Mayor, Bailiffs, Free Burgesses, and Commonalty of the Town or Borough of Clonmel," ordains that the corporation shall consist of a mayor, two bailiffs, twenty free burgesses (including the mayor and bailiffs), and a commonalty, with a recorder, chamberlain, town-clerk, and other officers. The freedom was formerly obtained by nomination of a burgess to the common council, a majority of whom decided on the admission; but at present the rights of birth, extending only to the eldest son, apprenticeship to a freeman within the borough, and marriage with a freeman's daughter, are recognised as titles to it. The borough returned two members to the Irish Parliament till the Union, since which time it has sent one to the Imperial Parliament. The elective franchise was vested in the freemen at large, amounting, in the year 1832, to 94 in number; but by the act of the 2nd of Wm. IV., cap. 88, it has extended to the £10 householders: the number of voters registered at the close of 1835 was 805; the mayor is the returning officer. The electoral boundary, under the act of the 2nd and 3rd of Wm. IV., cap. 89, is confined to the town, including Long Island on the south and a space on the north side of the river for buildings contemplated in that quarter, and comprises an area of 361 statute acres,

the limits of which are minutely described in the Appendix. The jurisdiction of the corporation extends over a large rural district comprising about 4800 statute acres, of which 3800 are in the county of Waterford, and 1000 in Tipperary: the mayor and recorder are justices of the peace. The Tholsel court, for determining pleas to any amount within the town and liberties, in which the cause of action must arise or the defendant reside, is held every Wednesday, before the mayor and bailiffs. The mayor's court, in which he presides, is held every Wednesday, for the recovery of debts not exceeding 10s. late currency; and the mayor and bailiffs hold a court leet twice in the year. Petty sessions are held every alternate Friday. The elections for parliamentary representatives, and the assizes and quarter sessions for the county of Tipperary are held here, the last in April and October. The old court-house, which was built after a design by Sir Christopher Wren, was some years since converted into shops; the new court house is a light and handsome structure. The county gaol is a large stone building; but prior to the erection of the house of correction, which was completed in the year 1834, it was too small for the number of prisoners generally confined in it; it is now adapted to their classification, contains schools for both sexes and a tread-mill, which is applied to the raising of water for the supply of the prison.

The parish extends beyond the Suir a considerable distance into the county of Waterford, and comprises 8907 statute acres, of which 5922 are apportioned under the tithe act. The principal seats are Knocklofty, that of the Earl of Donoughmore; Kilmanahan Castle, of Lieut.-Col. Nuttall Greene; Marlfield, of J. Bagwell, Esq.; Barn, of S. Moore, Esq.; Woodrooff, of W. Perry, Esq.; Rathronan, of Major-Gen. Sir H. Gough, K.C.B.; Kiltinane Castle, of R. Cooke, Esq.; Darling Hill, of the Hon. Baron Pennefather; and Newtown-Anner, of Lady Osborne: there are also many other handsome residences. The views from the demesnes of Knocklofty and Kilmanahan Castle abound with interest and variety, and are not surpassed by any in this part of the country. At Kiltinane Castle a very rapid stream issuing from a rock forms a remarkable natural curiosity. The living is an entire rectory, in the diocese of Lismore, and in the gift of the Corporation: the tithes amount to £300. The glebe-house was built by aid of a gift of £100 and a loan of £650 from the late Board of First Fruits, in 1810; the glebe, dispersed in small parcels in the town and suburbs, comprises 2a. 1r. 2p. The church, dedicated to St. Mary, is an ancient structure, with a handsome octangular embattled tower, 84 feet high, at the eastern extremity of the south side; it was formerly a good specimen of the early English style of architecture, but on its repair, in 1805, it was modernised and retains but little of its original character; a grant of £1019.12. was made by the Ecclesiastical Commissioners for its repair. In the chancel is a beautiful monument, by Taylor of York, to the memory of Mary, wife of J. Bagwell, Esq., and recording also the death of that gentleman and his eldest son, the late Rt. Hon. Wm. Bagwell, uncle of the present proprietor of Marlfield. There is also a monument erected, by the parishioners, in the year 1795., as a tribute of respect to the memory of Dr. J. Moore, who was rector of this parish for 66 years. In the porch are slabs with inscriptions and armorial

bearings of the noble family of Hutchinson, Lord Donoughmore, and in one of the shields are impaled the arms of Moore, of Barn. The R. C. parish is co-extensive with that of the Established Church, and is the benefice of the vicar-general of the united dioceses of Waterford and Lismore, and contains two chapels, one in Irishtown, and the other a large and neat modern building in Johnston-street; also a Franciscan friary in Warren-street, lately rebuilt, and a Presentation convent situated beyond the western bridge. There are places of worship for Presbyterians in connection with the Synod of Munster, the Society of Friends, Baptists, Unitarians, and Primitive and Wesleyan Methodists. The grammar school was founded in 1685, by R. and S. Moore, Esqrs., ancestors of the Mount-Cashel family, who endowed it with the lands of Lissenure and Clonbough, in the county of Tipperary, producing a rental of £369, for the gratuitous instruction of the sons of freemen in Latin. The old school-house having fallen into decay, a large and substantial building has been erected within the last few years at the western extremity of the town, on a site granted at a nominal rent by the late Col. Bagwell, and at an expense of nearly £5000, of which £4000 was advanced out of the consolidated fund, for the repayment of which £240 per annum is appropriated from the proceeds of the endowment: there are at present, including boarders, about 90 boys in the school. A parochial school for boys is partly supported by a joint bequest from Dr. Ladyman and Mrs. Pomeroy, amounting to £7 per annum, late currency, and £2 per annum from the rector; and there are a parochial school for girls and an infants' school, both supported by voluntary contributions: a handsome and commodious building has been lately erected for these schools, containing three school-rooms, each capable of accommodating 100 scholars. Two schools for girls are superintended by two ladies, who teach the children gratuitously; a school for boys is supported by collections at the R. C. chapels, which are partly appropriated in paying the master's salary, and partly in providing clothing for the children; and there are Sunday schools in connection with the Established Church and the Presbyterian and Methodists' congregations. The number of children in attendance daily is, on an average, 580; and in the private pay schools are about 650 children.

The fever hospital and dispensary adjacent to it, both handsome and commodious buildings on the north side of the town, are liberally supported. The house of industry for the county of Tipperary, for the reception and support of 50 male and 50 female aged and infirm poor persons of good character, and for the restraint of male and female vagrants, is an extensive building in an airy situation at the foot of the western bridge, opened in 1811: it is supported by grand jury presentments, and is under the government of a corporation by act of parliament; it has a department for orphan children, who, when of proper age, are apprenticed to different trades; the receipts last year were £1543.5., and the expenditure, £1335.16. A district lunatic asylum for the county of Tipperary was opened in 1835: the building is capable of accommodating 60 patients, and was erected at an expense, including the purchase of land, furniture, &c, of £16,588. A savings' bank has been established; and there are also a mendicity society and a clothing society, the latter esta-

blished in 1833. A society has lately been formed for the maintenance and education of the orphan children of Protestant parents, and within the first year, 33 were so provided for. Several charitable bequests to a considerable amount have been left to the parish by different individuals.

Of the town walls, which encompassed only what is now the central part of the town, on the northern bank of the river, there are only very imperfect remains; the entrance was by four principal gates, of which only the west gate, which has been lately very substantially repaired and forms an ornament to the town, is now standing; and of the various towers by which they were defended, there are three remaining near the churchyard. Near the western end of the town are the ruins of the church of St. Stephen, and in the southern suburb are those of the church of St. Nicholas. Some trifling remains of the ancient castle may still be traced in what is now the office of the Tipperary Free Press. In the neighbourhood are the ruins of several castles, and traces of encampments or Danish forts; at Gurteen is a cairn or druids' altar; and near Oakland is a holy well, called St. Patrick's well; also the ruins of an ancient chapel, in which are several large stones bearing inscriptions. About half a mile to the south-east is a chalybeate spring, resorted to medicinally; and near the south suburb is another of similar kind, but not much used. The Rev. Laurence Sterne was born here in 1713; and Bonaventura Baro, or Baron, who wrote numerous works during a long residence at Rome, where he died in 1696, was also born here. Clonmel gives the titles of Earl and Viscount to the family of Scott; the father of the present Earl was the Rt. Hon. John Scott, the celebrated chief justice of the King's Bench in Ireland, who was created Baron Earlsfort in 1784, and was advanced to the Viscounty of Clonmel in 1789, and to the earldom in 1793.

CLONMELLON, a market and post-town, in the parish of KILLUA, barony of DELVIN, county of WEST MEATH, and province of LEINSTER,  $4\frac{3}{4}$  miles (W. N. W.) from Athboy, on the road to Oldcastle; containing 960 inhabitants. This is a neat little town, consisting of 183 houses, the market is on Tuesday: and fairs are held on Jan. 28th, May and, July 25th, and Sept. 29th. Petty sessions are held once a fortnight, and here is a station of the constabulary police. The parish church, dedicated to St. Lucy, and situated close to the town, is a good building, with a spire. The parochial school, which is under the National Board, but was built by Sir T. Chapman, is also here; and there is a dispensary.—See KILLUA

CLONMETHAN, a parish, in the barony of NETHER-CROSS, county of DUBLIN, and province of LEINSTER, 4 miles (E.) from Ashboume; containing 677 inhabitants. A great quantity of corn is grown in this parish, and it contains a limestone quarry. A cattle fair is held in the demesne of Fieldstown on Whit-Monday. The principal seats are the glebe-house, the residence of the Rev. T. Radcliff, from which is a fine view of the surrounding country; Fieldstown, the seat of P. Bourne, Esq.; Brown's Cross, of W. L. Galbraith, Esq.; and Wyantown, of R. Rooney, Esq. The parish is in the diocese of Dublin, and with the vicarages of Ballyboghill, Ballymadun, Palmerstown, and Westpalstown, perpetually united to it by act of council in 1675, consti-

tutes the prebend of Clonmethan in the cathedral of St. Patrick, and in the patronage of the Archbishop: the tithes amount to £270. The glebe-house was erected in 1817, by aid of a gift of £100, and a loan of £1350, from the late Board: there is a glebe of 35 acres in this parish, and one of 19 acres and 2 roods in Ballymadun; and the gross revenue of the prebend, according to the report of the Commissioners of Ecclesiastical Inquiry, is £638. A neat church was erected in 1818, by £250 parish cess, and a loan of £500 from the late Board of First Fruits, and the Ecclesiastical Commissioners have lately granted £175. 4. 11. towards its repair. The mother church of Clonmethan was dedicated to St. Mary, and the chapel of Fieldstown, which was dedicated to St. Catharine, was subordinate to it. In the R. C. divisions the parish forms part of the union or district of Rollestown, and has a chapel at Old Town, which was erected in 1827, by subscription, and cost nearly £300. Here is a private school, in which are 50 children; and at Old Town is a dispensary.

CLONMINES, an ancient disfranchised parliamentary borough, and a parish, in the barony of SHELBURNE, county of WEXFORD, and province of LEINSTER, on the high road from Wexford to Duncannon and Fethard, near the upper extremity of a small bay, 5 miles (N. E. by N.) from Fethard; containing 360 inhabitants. This parish comprises 1359 statute acres, and is the property of A. Annesley, Esq., of Blechingdon Park, in the county of Oxford. The town, which was of great antiquity but is now only distinguished by its ruins, occupied an area of about 20 acres, and was surrounded by a vallum and fosse. According to Mr. Fraser it had, in the time of the Danes, a mint for coining silver, which was found on the opposite side of the Scar, at a place called Barry's-town, in the parish of Bannow. A convent for Eremites of the order of St. Augustine was founded here at a very early period by the family of Kavanagh or Cavenagh, which was considerably enlarged and beautified by Nicholas Fitz-Nicholas, in 1385, and was subsequently occupied by friars of the order of St. Dominick. A castle was also built by one of the family of Roger de Sutton, who accompanied Fitz-Stephen to Ireland, which has been converted into a farm-house, and is now in the occupation of Mr. Richard Sutton, a descendant of the founder, whose family is now the only one residing within the limits of the ancient town. Ships formerly came up to the town, but the port has been blocked up by a shifting bar at the entrance. The borough seems to have been, held of the king in free burgage: several inquisitions *post mortem*, in the reigns of Jas. I. and Chas. I., mention the seisin of certain persons in burgages, but contain no allusion to a corporation or charter, which it appears the borough never had. It returned two members to the Irish parliament prior to the Union, when the £15,000 awarded as compensation for the abolition of its franchise was granted to Chas., Marquess of Ely, and Chas. Tottenham, of Ballycurry, in the county of Wicklow, Esq. This is an impropriate curacy, in the diocese of Ferns, and forms part of the union of Tintern; the tithes, amounting to £80, are impropriate in Caesar Colclough, Esq. In the R. C. divisions also it is in the union or district of Tintern. A parochial school-house was built by Mr. Annesley, by whom the school and a dispensary are supported. The ruins of the ancient town are very

interesting: they are commonly called "Clonmines Castles," and consist chiefly of the tower and walls of the parish church, and a fragment of the wall which enclosed the monastery, with one of the flanking towers. Embosomed in trees, and forming a strikingly picturesque feature in these ruins, is a small chapel surmounted by two turrets leading by spiral staircases within to a parapet: it is said to have been built by a person that had risen from the humble station of a cowherd to great opulence, over the remains of his mother, and was endowed by him with a stipend for a priest to say masses for her soul; it is still called the Cowboy's Chapel.

CLONMORE, a parish, in the barony of RATHVILLY, county of CARLOW, and province of LEINSTER, 2½ miles (S. S. W.) from Hacketstown, on the road from Tullow to Hacketstown and Tinahely; containing 2244 inhabitants. It comprises 26,210 statute acres, of which about 2430 are covered with heath and furze, 130 are woodland, and 1500 bog, and of the remainder, one-fifth is arable and the rest a kind of pasture and meadow: of its entire surface, 5855 acres are apportioned under the tithe act. There are some indications of agricultural improvement, although a considerable quantity of unprofitable land might be reclaimed and brought under tillage. Clonmore Lodge is the residence of Lieut.-Col. Whelan; Castle View, of the Rev. R. A. Martin; and the glebe-house, of the Hon. and Rev. Archdeacon Stopford. The living is a rectory, in the diocese of Leighlin, and constitutes the corps of the archdeaconry of Leighlin, in the patronage of the Bishop: the tithes amount to £304. 12. 3¾. The glebe-house was built about 1812, by aid of a gift of £100 and a loan of £450 from the late Board of First Fruits: the glebe comprises ten acres. The church, a plain decent edifice, was built about the same period, by aid of a gift of £600 from the Board. In the R. C. divisions this parish is the head of a union or district, comprising the parishes of Clonmore, Liscoleman, and Mullinacuffe, and parts of those of Haroldstown, Aghold, Creecrim, and Fennagh: the chapel at Clonmore is a plain slated building, not in very good repair; and there are two others in the union, situated at Knock ballastine and Kilquiggan, in the parishes of Liscoleman and Aghold. There are a parochial and a national school, affording instruction to about 180 children, including several sent hither from the Foundling Hospital in Dublin. At a short distance from the church are the venerable ruins of the castle, the origin of which, though not satisfactorily ascertained, is with some degree of probability attributed to the Earl of Ormonde, to whom the place was granted in the reign of Hen. VIII., although the castle of Clonmore is recorded to have been taken by the English in 1332. The ruins form three sides of a quadrangle, 170 feet square, of which the fourth has been demolished; at the angles are towers, and the whole was surrounded by a deep fosse, now filled up; several cabins have been built within the walls. Clonmore gives the inferior title of Baron to the Earl of Wicklow.

CLONMORE, a parish, in the barony of IVERK, county of KILKENNY, and province of LEINSTER, 2½ miles (S. S. E.) from Piltown, on the mail coach road from Limerick to Waterford; containing 702 inhabitants. Agriculture is in an improved state, and there is no waste



land; the bog on the estate of Cloncunny has been drained and reclaimed by its proprietor, Henry H. Briscoe, Esq. Limestone is quarried for manure and for building and repairing the roads; town manure and culm are brought by the river Suir. The principal seats are Silverspring, the residence of D. Osborne, Esq., and Cloncunny, of Henry H. Briscoe, Esq. The living is a rectory and vicarage, in the diocese of Ossory, united to those of Ballytarsney, and in the patronage of the Bishop: the tithes amount to £173. 3. 7., and of the whole benefice, to £254. 18. 3½. The glebe-house was built by aid of a gift of £400, and a loan of £386, from the late Board of First Fruits, in 1817: the glebe comprises 11a. 19p. The church was erected by aid of a gift of £900 from the late Board, in 1818; and the Ecclesiastical Commissioners have recently granted £151. 11. 8. towards its repair. In the R. C. divisions this parish is in the union or district of Moncoin. A well at Grea-gavine was formerly much resorted to by pilgrims on Ascension-day; the water was said to cure ague by immersion. There are some slight remains of an old church. Part of the ancient residence of the bishops of Ossory is still remaining.

CLONMORE, a parish, in the barony of FERRARD, country of LOUTH, and province of LEINSTER, 2½ miles (E. by N.) from Dunleer; containing 769 inhabitants, of which number, 74 are in the hamlet. It comprises, according to the Ordnance survey, 1905 statute acres, two-thirds of which are under tillage. The land is of superior quality and highly cultivated, producing excellent crops of wheat and barley; the farms and farm-houses are of a superior description. There is a constabulary police station in the hamlet. The living is a rectory, in the diocese of Armagh, and in the patronage of the Lord-Primate. The tithes amount to £170. The glebe-house, which is a handsome building, was erected in 1782, on a glebe of 17 acres. The church is a small but handsome edifice, built in 1794, at the sole expense of Primate Robinson. In the R. C. divisions the parish forms part of the union or district of Dysart, and has a chapel at Wyanstown. There is a parochial school, established and supported by the rector, in which about 20 children are educated. Here are the ruins of a castle, said to have been the residence of the De Verduns, also the walls of an ancient church, where a patron is held annually on the 9th of June, in honour of St. Columbkille, the reputed founder.

CLONMORE, county of TIPPERARY.—See KILLAVENOGH.

CLONMORE, a parish, partly in the barony of SHELMALIER, but chiefly in that of BANTRY, county of WEXFORD, and province of LEINSTER, 4 miles (S. S. W.) from Enniscorthy; containing 1371 inhabitants. This place, anciently called *Cluain dicholla gairbhir*, is of great antiquity; St. Maidoc having founded a monastery here in the 6th century, for canons of the order of St. Augustine, which, in 740, was burnt. In 832 it was plundered by the Danes, and in 833 they burnt the abbey on Christmas night, killed many of the monks, and carried others into captivity. Dermot Mac Moilnambo, Lord of Kennselach, plundered and destroyed Clonmore in 1040, and in 1041 it met a similar fate from Donogh, the son of Bryan. It is situated on the river Slaney, which is navigable for flat-bottomed lighters to Enniscorthy. The parish comprises 6987 statute

acres of arable and pasture land. Good building stone is abundant in different places. Wilton, the residence of H. Alcock, Esq., occupies the site of one of the ancient castles of the Furlongs, and is being remodelled, in the castellated style, considerably enlarged, and faced with fine white granite from Mount Leinster: in the park is a fine sheet of water, abounding with wild fowl, which has lately been much enlarged and rendered ornamental. The other seats are Macmine Castle, the residence of Pierce Newton King, Esq., an ancient castellated mansion on the banks of the Slaney; Merton, the property of T. A. Whitney, Esq.; Kilgibbon, of H. Alcock, Esq.; Birmount, a deserted mansion of the Leeson family; Clonmore, the seat of W. Woodcock, Esq.; and Birmount Cottage, the neat residence of J. Gethings, Esq. It is a vicarage, in the diocese of Ferns, and is part of the union of St. Mary, Enniscorthy; the rectory is appropriate to the see. The tithes amount to £458. 18. 7½., of which £305. 19. 1. is payable to the bishop, and £152. 19. 6½. to the vicar. A neat church, in the later English style of architecture, with an embattled tower, was erected at Bree, in the year 1827, on a site given by H. Alcock, Esq., by aid of a grant from the late Board of First Fruits; and the Ecclesiastical Commissioners have recently granted £128. 2. 4. towards its repair. It forms a perpetual curacy, with a stipend of £100, in the patronage of the Rector of Enniscorthy. In the R. C. divisions, part of the parish is in the union or district of Davidstown, also called Clough; and the remainder is the head of a district, called Bree, comprising the greater portion of the parishes of Clonmore and Ballyheogue, in each of which is a chapel; that of Clonmore is situated at Bree. A parochial school was established about five years since, to which the bishop subscribes £10 per annum; about 12 children are educated in it, and about 100 in three pay schools. There is also a Sunday school, under the superintendence of the perpetual curate. Some vestiges of the old church still exist in the burial-ground; and on a hill are the remains of a cromlech, in a state of tolerable preservation. At Dononore, on Mr. Alcock's estate, is a waterfall, formed by the river Boro; and near it is an ancient rath or fort.

CLONMULSH, a parish, in the barony and county of CARLOW, and province of LEINSTER, 4½ miles (S.) from Carlow, on the road to Bagnalstown; containing 711 inhabitants. It comprises 3102 statute acres, as apportioned under the tithe act, and valued at £2458 per annum. Garryhendon, the seat of Sir R. Butler, Bart., is situated on the townland of that name, which, by an inquisition of Jas. I., in 1607, was found to be in the possession of Theobald, Lord Butler; and by a similar inquisition, in 1623, the townlands of Ballybar and Clonmulsh are recorded to have been held by Peter Carew, Baron of Idrone. The living is a rectory, in the diocese of Leighlin, and in the patronage of the Bishop: the tithes amount to £330. 15. 4¾. The church is a small plain building, situated near the road. In the R. C. divisions this parish is in the union or district of Leighlin-Bridge. On the townland of Powerstown there is a school, in which about 30 children are taught, aided by an annual donation of £6 late currency from the rector.

CLONMILT, a parish, partly in the baronies of IMOKILLY, and KINNATALOON, but chiefly in that of

BARRYMORE, county of CORK, and province of MUNSTER, 5½ miles (S. W.) from Tallow, on the road to Castle-Martyr; containing 1128 inhabitants. It comprises 3850 statute acres, as applotted under the tithe act, and valued at £2491 per annum. The surface is generally mountainous and wild, and agriculture is in an imperfect state. The village contains about 20 cabins. The living is a rectory and vicarage, in the diocese of Cloyne, and in the patronage of the Bishop: the tithes amount to £225. In the R. C. divisions the parish forms part of the union or district of Castle-Martyr, and has a chapel in the village of Clonmult. There is a private school of about 20 children.

CLONNEARL, a village, in the parish and barony of KILTARTAN, county of GALWAY, and province of CONNAUGHT, 2½ miles (W.) from Gort; containing 203 inhabitants.

CLONODONNELL, a parish, in the barony and county of LONGFORD, and province of LEINSTER, 4 miles (W.) from Longford, on the road to Strokestown; the population is returned with the parish of Killashee. It contains 18S9 acres of arable and pasture land, and 3372 of bog. Good limestone is found, much of which is burnt in the vicinity of Richmond harbour, which place has a penny post to Longford, and a distillery manufacturing 80,000 gallons of whiskey annually, and employing about 70 men. The Royal Canal terminates there, and enters the Camlin, which joins the Shannon. The principal seats are Springfield, the residence of Capt. V. Skipton; and Rhynnmount, of W. D'Arcy, Esq. It is a vicarage, in the diocese of Ardagh, united, with part of the rectory, by act of council in 1781, to the rectory and vicarage of Killashee; the other portion of the rectory is appropriate to the see: the tithes amount to £77. 11. 2., of which £26. 6. 11. is payable to the archbishop of Tuam, and £51. 4. 3. to the vicar. There is a glebe of 19a. 2r. 25p. In the R. C. divisions it forms part of the union of Killashee (*which see*), and has a chapel at Richmond harbour, where a school is supported by the incumbent, who built the school-house on the glebe, and uses it as a lecture-room. On the island of Clondra are the remains of a very ancient church; and near it are the ruins of Clonleman castle.

CLONOE, a parish, in the barony of DUNGANNON, county of TYRONE, and province of ULSTER, 2 miles (S. by E.) from Stewartstown, on the road to Lurgan; containing 5555 inhabitants, and comprising, according to the Ordnance survey, 12,070¾ statute acres, of which 29½ are part of the Blackwater, and 2940¾ are part of Lough Neagh (called Washing bay), by which the parish is bounded on the east. A large tract of marshy ground and bog extends from the shore of the lough to the Blackwater, and the remainder is good arable and pasture land. Near the north-western extremity of the parish are the extensive ruins of Mountjoy castle, built by the Earl of Mountjoy, when lord-deputy of Ireland, in 1601, to check the Earl of Tyrone. This castle, which was built of brick made on the spot, is situated on a gentle eminence close to the shore of the lake, and was thought of so much importance, on the plantation of Ulster, that Jas. I. made this place a corporate borough, and granted 300 acres of land for its support, and 300 acres more to maintain a garrison. In the war of 1641 it was taken by Turlogh O'Nial, who kept possession of

it till his total defeat by Gen. Monroe, in 1643; it was dismantled by order of parliament in 1648, since which time it has been in ruins. The Earl of Tyrone built a strong castle on the shore of Lough Neagh, towards the close of the 16th century, and called it *Fuith-na-gael*, or the "Abomination of the Stranger;" but it was soon after taken by the English, and no traces of it remain.

The living is a rectory, in the diocese of Armagh, and in the patronage of the Provost and Fellows of Trinity College, Dublin: the tithes amount to £461.10.9¼. The glebe-house was built by aid of a gift of £200 and a loan of £550 from the late Board of First Fruits: the glebe comprises 78 acres. The church is a small ancient edifice; it was repaired in 1699, and the Ecclesiastical Commissioners have recently granted £197. 6. for its further repair. The R. C. parish is co-extensive with that of the Established Church; there are two chapels, one at Clonoe and one at Mountjoy; the latter was built in 1835. The parochial school is aided by the rector; a manor school is supported by A. Annesley, Esq., lord of the manor, at whose expense a large and handsome school-house was erected; there is also a school at Aughamullan. In these schools are about 170 children; and there is a pay school, in which are about 70 children. The late Dr. E. Sill bequeathed his estate, called Barn Hill, at Stewartstown, together with all his real and personal property, to build and support an hospital in this parish, at Washing bay, near the influx of a stream called the "Holy River" into Lough Neagh; the funded property exceeded £3000, and the lands produce more than £100 per annum, but no hospital has yet been built.

CLONOGHILL.—See CLOONOGHILL

CLONOULTY, a parish, in the barony of KILNE-MANAGH, county of TIPPERARY, and province of MUNSTER, near the river Suir, 6 miles (N. N. W.) from Cashel, on the high road from Tipperary to Thurles; containing 3600 inhabitants, and comprising 9720 statute acres, as applotted under the tithe act; about 80 acres are underwood, 480 bog, and the remainder are good arable and pasture land; the substratum is limestone. The gentlemen's seats are Cappamorrhough, the residence of J. Green, Esq., and Woodford, of J. Murphy, Esq. Fairs are held on July 5th and Nov. 12th, and petty sessions every alternate week. The living is a vicarage, in the diocese of Cashel, and in the patronage of the Archbishop: the tithes amount to £461. 10. 9¼. The glebe-house was built by aid of a gift of £150 from the late Board of First Fruits, in 1789: the glebe comprises 15a. 0r. 22p. The church is in bad repair, and application has been made to the Commissioners for the erection of another. In the R. C. divisions this parish is the head of a union or district, comprising the parishes of Clonoulty and Clogher, in the former of which are two chapels, situated respectively at Clonoulty and Rossmore. The parochial schools are supported by the incumbent; there is a school for R. C. children, for which a house was built at Clonoulty, at an expense of £114, by Mr. W. Reilly, of Cashel, who also contributes £10 per annum towards its support, and a school at Rossmore; about 230 children are instructed; and there is also a pay school, in which are about 30 children.

CLONPET, a parish, in the barony of CLANWILLIAM, county of TIPPERARY, and province of MUNSTER, situated in the heart of a mountainous district, 2¼ miles

(S.) from Tipperary; containing 907 inhabitants. It is a vicarage, in the diocese of Emly, and is part of the union of Lattin; the rectory is impropriate in William Moore, Esq.: the tithes amount to £92, of which £58 is payable to the impropiator, and £34 to the vicar. In the R. C. divisions it also forms part of the union or district of Lattin. There is a small pay school of seven boys.

CLONPRIEST, a parish, in the barony of IMOKILLY, county of CORK, and province of MUNSTER, 2½ miles (S. W.) from Youghal, on the road to Cork; containing 3417 inhabitants. It comprises 6935 statute acres, as applotted under the tithe act, and valued at £6334 per annum. A large portion of the land lies very low, but forms a valuable marsh, on which a great number of cattle are fed; and the remainder is in tillage, and produces excellent crops. Several of the farm-houses are handsomely and substantially built, and there is an extensive tract of bog, which affords abundance of fuel. A large quantity of butter is made here for the Cork market. There are some quarries of limestone and brown building stone, also a quarry of slate, of very indifferent quality. The tide comes up the Fanisk to Inchiquin Castle, admitting large boats and lighters. The living is a rectory, in the diocese of Cloyne, and in the patronage of the Crown; the tithes amount to £869. 2. 4½., and the glebe comprises 30 acres. The church is a very old and inconvenient building, situated at one extremity of the parish, and inaccessible during a portion of the winter; it is in contemplation to erect another on a more eligible site. In the R. C. divisions the parish forms part of the union or district of Youghal; the chapel is at Gartrough or Yurtroe. There is a school, -aided by an annual donation from Lord Ponsonby, in which about 140 children are instructed; also a private pay school, in which are about 80 children. On the bank of the river Fanisk are the ruins of Inchiquin Castle, now called Inchiquin Tower, consisting of a round tower 9 yards in diameter, of which the walls are more than 12 feet thick: it is the property of Lord Ponsonby, and was formerly the head of a barony called Inchicoigne; it is still the head of a manor, for which courts are held at Killeagh, in the adjoining parish of that name.

CLONROAD.—See ENNIS.

CLONROCHE, a village, in the parish of CHAPPLE, barony of BANTRY, county of WEXFORD, and province of LEINSTER, formerly called Stonepound, 6 miles (S. W.) from Enniscorthy on the road to New Ross: the population is returned with the parish. It is a thriving village; a reading and news-room, on a small scale, has been established and is supported by subscription. Here is a constabulary police station; fairs are held on Jan. 26th, Feb. 13th, March 13th, May 14th, July 14th, Sept. 25th, Oct. 24th, Nov. 24th, and Dec. 26th, chiefly for cattle; and petty sessions are held at irregular intervals.—See CHAPPLE.

CLONRUSH, a parish, in the barony of LEITRIM, county of GALWAY, and province of CONNAUGHT, situated on Lough Derg, 10½ miles (S. by W.) from Portumna; containing 3084 inhabitants. It comprises 11,201 statute acres, as applotted under the tithe act, and valued at £2890 per annum; a great part is annually flooded by the Shannon, and it contains a large tract of poor marsh land. Iron mines exist in the mountains,

and Lough Derg furnishes means of communication with Limerick and Dublin. At Tintrim is the seat of J. Burke, Esq., on which is a chalybeate spring; and beautifully situated on the banks of the Shannon is Meelick, the ancient seat of the Burke family, but now uninhabited. It is a vicarage, in the diocese of Killaloe, and is part of the union of Inniscalthra; the rectory is appropriate to the economy fund of the cathedral of Killaloe: the tithes amount to £130, of which £70 is payable to the economy fund and £60 to the vicar. In the R. C. divisions it is the head of a union or district, comprising the parishes of Clonrush and Inniscalthra, in each of which is a chapel. There are two public schools, one at Furness and one at Dromane.

CLONSAST, or CLONCAST, also called CLONBOLLOGUE, a parish, in the barony of COOLESTOWN, KING'S county, and province of LEINSTER, 6¼ miles (N. E. by E.) from Portarlinton; containing 3914 inhabitants, and comprising about 25,000 statute acres, of which about 14,000 are cultivable, the remainder bog. The living is a rectory, in the diocese of Kildare, united in 1796, by act of council, to the vicarage of Ballynakill, forming the union of Clonsast, in the alternate patronage of the Duke of Leinster and the Bishop; the tithes amount to £628. 12. 3¼., and of the union to £694. 3. 0¾. The church is a plain building, to the repairs of which the Ecclesiastical Commissioners have recently granted £243. In the R. C. divisions the parish is the head of a union or district, called Clonbollogue, comprising this parish and parts of those of Geashill and Ballynakill, in which are chapels at Clonbollogue and Brackna, and the Island chapel. The parochial school is aided by an annual donation from the incumbent; and there is a school at Clonbollogue. In these schools about 250 children are educated; there are also four private schools, in which are about 110 children.

CLONSHAMBOE, a parish, in the barony of IKEATHY and OUGHTERANY, county of KILDARE, and province of LEINSTER, 3½ miles (S. S. W.) from Kilcock, on the road to Naas; containing 297 inhabitants. It is a vicarage, in the diocese of Kildare, and is part of the union of Clane; the rectory is impropriate in the representatives of Lord Falconberg: the tithes amount to £98.12. 6½., of which £30. 8. 9½. is payable to the impropiator, and the remainder to the vicar. In the R. C. divisions it forms part of the union or district of Kilcock.

CLONSHIRE.—See CLOUNSHIRE.

CLONSILLAGH, a parish, in the barony of CASTLE-KNOCK, county of DUBLIN, and province of LEINSTER, 7 miles (N. W.) from Dublin; containing 954 inhabitants, and comprising 2943 statute acres, the whole of which is arable land. There are limestone quarries in the parish, and an extensive flour-mill on the Liffey, erected on the site of a very ancient one, called "the Devil's Mill," from its having been erected, according to tradition, in one night. The Royal Canal passes through the parish. Woodlands, formerly called Luttrell's Town, and the seat of the Earls of Carhampton, is now the property and residence of Col. T. White. The demesne includes above 648 statute acres, exceedingly picturesque; the mansion is a noble building, in the castellated style, and is said to contain a room in which king John slept: that monarch granted the estate to the Luttrell family. In a glen, a stream, which is supplied

from a beautiful lake in the park, of 20 acres, rolls over a rocky bed and forms a cascade about 30 feet high. The other seats are Coolmine., the residence of A. Fitzpatrick, Esq.; Clonsillagh, of R. H. French, Esq.; Broomfield, of the Rev. S. Thompson; Clonsillagh, of Ignatius Callaghan, Esq.; Hansfield, of T. Willan, Esq.; and Phibblestown, of Capt. H. Reid, R. N. The parish formerly belonged to the priory of Malvern, in Worcestershire. It is a rectory, in the diocese of Dublin, and is part of the union of Castleknock: the tithes amount to £240. The church is a small neat building. In the R. C. divisions it also forms part of the union or district of Castleknock, and has a neat chapel at Porterstown, built by the late L. White, Esq., who also built a school-house, with apartments for the master and mistress: the school is supported by subscription, and there is one on the lower road, near the Liffey; they afford instruction to about 90 children.

CLONSKEA, anciently CLONSKEAGH, a small village, in that part of the parish of ST. MARY, DONEYBROOK, which is in the half-barony of RATHDOWN, county of DUBLIN, and province of LEINSTER, 2 miles (S.) from the Post-Office, Dublin, on the road to Enniskerry, by way of Roebuck; the population is included in the return for the parish. It contains a dye stuff factory and iron-works; and is within the jurisdiction of the city of Dublin court of requests. Clonskea Castlegh, the handsome residence of G. Thompson, Esq., affords fine views of the city and bay of Dublin, with the adjacent mountains; it was built by H. Jackson, who acted a prominent part in the disturbances of 1798. On digging in front of the mansion, a few years since, a layer of muscle shells, about three feet thick, and imbedded in clay, was found about eight feet below the surface. The other seats are Rich View, the residence of M. Powell, Esq., and Virge Mount, of the Rev. J. C. Crosthwaite.

CLONTARF, a parish, in the barony of COOLOCK, county of DUBLIN, and province of LEINSTER, on the northern shore of Dublin bay, 2½ miles (E. N. E.) from the Post-Office, Dublin; containing 3314 inhabitants, of which number, 1309 are in the village. Clontarf stands in a very richly wooded and finely cultivated country, and is distinguished in Irish history as the scene of a sanguinary battle, which put a final period to the Danish power in Ireland. But although this memorable battle takes its distinguishing name from this parish, it is probable, from the numbers of human bones discovered in excavating the ground for streets on the north side of Dublin, and at Knockbrush Hill near Finglass, that the scene of action embraced a much more extended tract of country. On the first invasion of Ireland by the English, O'Brian and O'Carrol, who came to the assistance of Roderic, the last king of all Ireland, at the siege of Dublin, took post in this vicinity. The principal lands in the parish appear to have been vested in a religious house founded here in 550, and erected into a commandery of Knights Templars in the reign of Hen. II., which, on the suppression of that order, became a preceptory of Knights Hospitallers of St. John of Jerusalem, and was one of the chief appendages of the grand priory of Kilmainham. Sir J. Rawson, the last prior, after the surrender of this house and its revenues, was created, by Hen. VIII., Viscount Clontarf, with a pension of 500 marks per annum. Since that

period, the possessions of the establishment, after passing through various hands, were erected into a manor and conferred by the Crown on Admiral Vernon, whose descendant, J. E. Venables Vernon, Esq., is the present proprietor. This place was burned in 1641, by the parliamentary general, Sir C. Coote, on the 15th of December.

The present village is of considerable extent, and is much frequented for sea-bathing by visitors from the north of Dublin; and the scenery in many parts is highly interesting. It was formerly a fishing town of some importance, and along the water's edge are still many wooden buildings, called the Clontarf sheds, formerly used for the purpose of curing the fish taken here. Several neat lodging-houses have been erected and numerous pleasant villas and ornamented cottages have been built in detached situations. Near the strand was formerly the Royal Marine charter school; the buildings now belong to Mr. Brierly, who has erected large hot and cold sea-water baths. Opposite to Dollymount is an extensive causeway stretching into the sea, erected by the Ballast Board to deepen the channel between Poolbeg, or the south wall lighthouse and the north wall light. From this causeway is a long strip of sandy ground, called the North Bull, which is partly green, extending towards the hill of Howth, and surrounded on all sides by the sea; and off the sheds is a profitable oyster bank. The parish comprises 1039 statute acres, as apportioned under the tithe act, and valued at £5283 per annum. On the shore is the shaft of a lead mine, which has been opened at different times since the reign of Jas. I., and although it afforded a considerable quantity of rich ore, both of the common sulphate and cubicular kinds, the operations have invariably been unsuccessful from the influx of sea water. The Drogheda, or Grand Northern Trunk railway from Dublin to Drogheda will, when completed, pass through this parish; and there is a constabulary police station. Clontarf Castle, the seat of J. E. V. Vernon, Esq., was one of the most ancient castles within the English pale, and is supposed to have been erected either by Hugh de Lacy or by Adam de Frepo, one of his knights, to whom he granted the lordship; the old castle was taken down in 1835, and a handsome mansion in the later English style, with a tower of Norman character, is now in progress of erection, from a design by Mr. W. Morrison. There are many handsome seats and pleasant villas: the principal are Furry Park, the residence of T. Bushe, Esq.; Sybil Hill, of J. Barlow, Esq.; Clontarf House, of Mrs. Colvill; Elm View, of W. C. Colvill, Esq., formerly the seat of Lords Shannon and Southwell; Verville, of C. A. Nicholson, Esq., Convent House, of the Hon. Arthur Moore, second justice of the court of common pleas; Dollymount, of T. and L. Crosthwaite, Esqrs.; Prospect, of R. Warren, Esq.; Bellgrove, of R. Simpson, Esq.; Beachfield, of J. Tudor, Esq.; Clontarf, of B. Mitford, Esq.; Ivy House, of R. Ellis, Esq.; Danesfield, of J. Campbell, Esq.; Seafield House, of T. Gresham, Esq.; Merchamp, of E. Shaw, Esq.; Thornhill, of H. O'Reilly, Esq.; Bay View, of F. L'Estrange, Esq.; Baymount House, of J. Keily, Esq., formerly for some years the residence of Dr. Trail, Bishop of Down and Connor; Bedford Lodge, of W. I. Moore, Esq.; Rose Vale, of Sir E. Stanley, Knt.; Strandville, of Alderman Tyndall; Strandville House, of W. Minchiner, Esq.; Merville, of

R. Peter, Esq.; Moira Lodge, of W. Taylor, Esq.; Fort View, of S. Morris, Esq.; Sea View, of Capt. Dundas; and Crab-lake, of W. Leckie, Esq.

The living is a rectory, in the diocese of Dublin, and in the patronage of the Crown: the tithes amount to £220. By a clause in the act of Explanation in 1680, the tithes and altarages were settled on the incumbent and his successors, at a rent of £6. 2. 6¼. per ann. The church, dedicated to St. John the Baptist, occupies the site of the ancient monastery, and was rebuilt in 1609: it is a small neat edifice, with an elevation above the western entrance perforated for a bell, and contains several ancient monuments in good preservation. In the R. C. divisions the parish is the head of a union or district, comprising the parishes of Artane, Clontarf, Clonturk, Coolock, Glasnevin, Killester, Raheny, and Santry; there are chapels at Clontarf, Coolock, Ballyman near Santry, and at Annesley bridge. Clontarf chapel was built after a design by P. Byrne and Son, on a site near the sheds, presented by Mr. Vernon; and M. Carey, Esq., bequeathed £1000 towards its erection. It is a spacious and elegant structure, in the later style of English architecture, 152 feet in length and 63 feet 6 inches in breadth, and forms a striking ornament to the place. In the village is a Carmelite monastery, consisting of five laymen, who carry on their respective trades as a means of supporting the institution; among these is an extensive bakery, which supplies the neighbourhood and part of Dublin with excellent bread; attached to the establishment is a neat chapel. There was formerly a nunnery, the inmates of which removed to Cabragh about 12 years since, and the house is now occupied by the Hon. Judge Moore. In the old chapel is a male and female school, supported by the interest of accumulated receipts at charity sermons, amounting to £700, and of a bequest of £500 by M. Carey, Esq.: the average number of children is about 100. The parochial school, to which Mr. Vernon has given a house rent-free, is supported by subscription; an almshouse for 12 widows is supported by Sunday collections and charity sermons; and a loan fund was established in 1835. In making some alterations at Elm View, silver coins of Hen. II. and brass coins of Jas. I. were found; and at Danesfield a Danish sword was dug up in the garden, in 1830.

CLONTEAD, or CLOUNTADE, a parish, in the barony of KINSALE, county of CORK, and province of MUNSTER, 2 miles (N. W.) from Kinsale, on the mail coach road to Cork; containing 1337 inhabitants. Knock-Robbin, in this parish, was the scene of a repulse of part of the Spanish army in 1601; and during the war of 1641, the royal forces were frequently encamped here. The parish extends from the western termination of Oyster haven, in a southerly direction, till it meets the River Bandon at White Castle cove: it is intersected by the little river Belgoooley, and bounded on the south by the Bandon river. It contains 1727 statute acres, as apportioned under the tithe act, and valued at £946 per ann.; and was anciently part of the possessions of Tracton abbey. The land is generally good and in an excellent state of cultivation, being chiefly under tillage, and producing abundant crops of wheat, barley, oats, and potatoes: the manure used is principally sea sand, which is brought in barges from the bay of Kinsale to the village of Browns mills. There are

some good dairy farms. At Mullanadee is a flour-mill, called the Kinsale mill, which produces 8000 barrels of flour annually. The gentlemen's seats are Palace town, the residence of S. P. Townsend, Esq., and Knock-Robbin, of Captain E. Bolton. It is an improper curacy, in the diocese of Cork, and is part of the union of Tracton; the rectory is entirely improper in the Earl of Shannon. The tithes amount to £73.17. In the R. C. divisions it is the head of a union or district, comprising also the parishes of Ballyfeard and Kilmonogue; the chapel is a large plain edifice, built on an eminence. A school is supported by Mr. Townsend; and there is a small pay school. Near the new road are the ruins of the church; and about two miles from Kinsale are the remains of an old circular fort defended by a rampart and fosse, called Liscrally, which gives name to the surrounding lands: it contains subterraneous passages, which extend all round the mound.

CLONTIBRET, a parish, in the barony of CREMORNE, county of MONAGHAN, and province of ULSTER, on the confines of the county of Armagh, 6 miles (N. by W.) from Castle-Blaney, on the road to Monaghan; containing 15,941 inhabitants, and comprising, according to the Ordnance survey, 26,553¼ statute acres, of which 334 are part of Mucknoe lake, 198¾ are in small loughs, 3920 bog, and the remainder, with the exception of a small portion of rough rocky pasture, good arable land, and all under tillage. Agriculture is improving; and the bog affords abundance of good fuel. Grauwacke slate is found in abundance, and is quarried for building and for repairing the roads. A mine of antimony was discovered on Lord Middleton's property, and was worked for some time, but not paying, it was discontinued. A lead mine has been recently opened in Carriganure, on the estate of E. Lucas, Esq. M.P., of Castleshane; and lead ore is also found in the townland of Killicrum. Millmount, the handsome residence of A. Swanzy, Esq. and Rockfield House, of H. Swanzy, Esq., are within the parish. The living is a rectory and vicarage, in the diocese of Clogher, constituting the corps of the arch-deaconry of Clogher, and in the patronage of the Bishop. The tithes amount to £800; and the gross revenue of the dignity, including tithes, glebe, and lands, is returned at £852. The glebe-house was erected in 1752, by aid of a gift of £ 100 from the late Board of First Fruits; the glebe comprises 40 acres, besides which the lands of the arch-deaconry, called the "Archdeacon's Hill," situated in the parish of Clogher, contain 9a. 2r. 12p., let on lease at a rent of £16. 16. per annum. The church is a plain old structure, with an ancient square tower surmounted by a spire; it is in a very dilapidated condition, and it is in contemplation to erect a new church. Divine service is also occasionally performed in a school-house at the southern extremity of the parish. In the R. C. divisions, part of the parish is included in the union or district of Mucknoe or Macrey, and the remainder forms a district of itself; the chapel is at Anyallow. There is a place of worship for Presbyterians in connection with the Synod of Ulster, and also one in connection with the Seceding Synod on the confines of the parish; and there is also a place of worship for Primitive Wesleyan Methodists. There are parochial and other schools aided by private subscription; in which about 520 children are instructed; and there are two pay schools, in which are about 120 children. There

is a dispensary at Castleshane, close to the parish, in the benefits of which it partakes. Charitable donations to the amount of £500, and £15 per ann., have been bequeathed by various benefactors for the relief of the poor. Much pine or fir, with the roots frequently upright, and the mark of fire on them, and much black and grey oak, are found in the boggy lands. In Cornero wood, on the shore of Mucknoe lake, are the ruins of an ancient castle.

CLONTUBRID, a parish, in the barony of CRANAGH, county of KILKENNY, and province of LEINSTER, 1½ mile (N. W.) from Freshford, on the road to Durrow; containing 157 inhabitants. It is a vicarage, in the diocese of Ossory, and is part of the union of Freshford; the rectory is appropriate to the economy estate of the cathedral of St. Canice, Kilkenny. The tithes are included with those of Balleen. In the R. C. divisions it forms part of the union or district of Lisdowney, and has a small chapel. Here is a singular cell, supposed to have been a hermitage, built over a spring called *Tubbrid na Draoith*, or "the druids' well;" it measures seven feet by two feet six inches, and is raised a little above the ground and entered by a pointed arch.

CLONTURK, or DRUMCONDRA, a parish, in the barony of COOLOCK, county of DUBLIN, and province of LEINSTER, 1 mile (N.) from Dublin, on the roads to Howth, Malahide, and Swords; containing 2713 inhabitants. The river Tolka bounds the parish on the south, a woollen mill on which was washed away in 1834 by a flood, but was rebuilt in 1836; there is also a brass foundry. The city police have a station on the strand. There are many beautiful seats, the chief of which is Marino, that of the Earl of Charlemont; it is entered from the Strand road, near Fair View, by an elegant semicircular gateway of hewn granite, which attracted the notice of his late Majesty, Geo. IV., who pronounced it to be the most perfect structure of the kind in his dominions. The demesne contains above 100 acres, and is well wooded. The mansion, which contains some elegant apartments, is of plain and unpretending exterior; but this want of embellishment is fully compensated by the Temple or Casino. This fine imitation of Grecian architecture crowns the summit of a gentle eminence in the centre of the demesne. It rises from a square platform, ascended on the north and south sides by broad flights of marble steps. Contiguous to the Casino, which was erected by the late Lord Charlemont, from a design by Sir W. Chambers, is an extensive pleasure ground surrounding a small but beautiful sheet of water, supplied from a copious fountain gushing from a rock-work grotto. The other residences are Belvidere House, that of Sir J. C. Coghill, Bart.; Drumcondra House, of Gen. Sir Guy Campbell, K.C.B., in whose grounds are the remains of an ancient building; Drumcondra Castle, of R. Williams, Esq.; Hampton Lodge, of Mrs. A. Williams; High Park, of G. Gray, Esq.; Hartfield, of P. Twigg, Esq.; Donny-carney, of Abel Labertouche, Esq.; Richmond Castle, of A. Williams, Esq.; Annadale, of W. Hone, Esq.; Union Lodge, of J. English, Esq.; Well Park, of W. Kirwan, Esq.; Woodbine Lodge, of H. Yeo, Esq.; Richmond House, of P. Birch, Esq.; Tokay Lodge, of M. Kerr, Esq.; Mary Ville, of J. J. Finn, Esq.; Rosemount, of W. Butler, Esq.; and Sally Park, of W. Mathews, Esq.

The living is a perpetual curacy, in the diocese of Dublin, and in the patronage of the Corporation of Dublin, in which the rectory is inappropriate. The church is a small plain building, erected in the early part of the last century by the Coghill family, and was repaired and decorated by the corporation in 1833, at an expense of £500. On its north side is a large tomb, erected to the memory of Marmaduke Coghill, Chancellor of the Exchequer for Ireland, on which reclines his effigy in his official robes, with figures of Minerva and Religion below. On the south side of the churchyard are interred the remains of F. Grose, Esq., the distinguished antiquary, who died in Dublin, in May 1791; and T. Furlong, a native poet, was buried here in 1827. In the R. C. divisions the parish is in the union or district of Clontarf, and has a chapel near Annesley bridge. The parochial school is in the village of Drumcondra; and an infants' school was established in 1829, at Philipsburgh strand; there is also a girls' school at the Richmond convent. This nunnery is of the Presentation order, and is surrounded with grounds tastefully laid out, and has a chapel annexed. In the village of Drumcondra is an asylum for poor women, called the Retreat. Annesley bridge, and the causeway connected with it, were erected by act of parliament in 1796 and 1797, at an expense of about £6000: they cross a portion of ground overflowed by the tide, at the confluence of the Tolka with the Liffey. Higher up, on the left, the Tolka is crossed by the old bridge of Ballybough. Philipsburgh strand extends from one bridge to the other. To the east of Annesley bridge is a cluster of buildings, called Fair View; and beyond them, between the Malahide and Howth roads, is Marino Crescent, consisting of large handsome houses, with an enclosed lawn in front, which extends to the road bounding the strand; it commands fine views, and is very convenient for sea-bathing.

CLONTUSKERT, or CLONTHUSKERT, a parish, partly in the barony of LONGFORD, but chiefly in that of CLONMACNOON, county of GALWAY, and province of CONNAUGHT, 5 miles (N. N. W.) from Eyrecourt, on the road to Ballinasloe; containing 4002 inhabitants, and comprising 11,837 statute acres. Boadan, or Broadan, founded a monastery here for Augustinian canons, in the early part of the 9th century, and was the first abbot; at the suppression it was granted to Richard, Earl of Clanricarde. Gurteemona is the seat of J. Blake, Esq. The living is a vicarage, in the diocese of Clonfert, and, with the greater portion of the rectory united, is part of the union of Clonfert: the other portion of the rectory is appropriate to the see: the tithes amount to £304. 12. 3¼., of which £46. 3. 1. is payable to the Ecclesiastical Commissioners, and £258. 9. 2¼. to the incumbent. The glebe-house was built in 1820, by aid of a gift of £250, and a loan of £450 from the same Board. The church, which is at Glanlahan, is a very neat building, with a spire of hewn stone; it was erected in 1818, by aid of a gift of £900 from the late Board of First Fruits. The R. C. parish is co-extensive with that of the Established Church, and has a chapel. There is a school at Glanlahan, aided by annual donations from the Earl of Clancarty and the rector; and at Bonla is another school: together they instruct about 270 boys and 180 girls, besides whom, about 100 children are taught in three hedge schools. The ruins of the abbey

are in good preservation: the gateway is still perfect, and the east window is very fine; and there are several ancient inscriptions, still very legible, the principal of which are those of the O'Kellys.

CLONTUSKERT, or CLONTHUSKERT, a parish, in the barony of BALLINTOBBER, county of ROSCOMMON, and province of CONNAUGHT, on the river Shannon, and at the head of Lough Ree, by which it is bounded on the east and south,  $1\frac{3}{4}$  mile (N. W.) from Lanesborough; containing 2975 inhabitants. This parish is also called Cloonturskan; within its limits are extensive tracts of bog. The abbey is said to have been founded by St. Faithleg, for Augustinian canons; and, at the dissolution, a lease of its possessions was granted for 21 years to Fryall O'Farrell, at the yearly rent of £11. 9. 8. Very little of the buildings remains, but the cemetery, which is still used, contains the tombs of several families of distinction. The living is a vicarage, in the diocese of Elphin, and is part of the union of Clonfinlogh; the rectory is inappropriate in the representatives of Lord Kingsland. The tithes amount to £229. 18.  $3\frac{3}{4}$ ., of which £186. 7.  $\frac{3}{4}$ . is payable to the impropiators, and the remainder to the incumbent. In the R. C. divisions this parish forms part of the union or district of Kilgeffin or Kilbride. Here are three pay schools, in which about 160 children are educated.

CLONYNE, or CLONEEN, a parish, partly in the barony of SLIEVARDAGH, but chiefly in that of MIDDLETHIRD, county of TIPPERARY, and province of MUNSTER, 4 miles (E.) from Fethard; containing 1680 inhabitants, and comprising 12,078 statute acres. Fairs are held on May 30th, June 29th, and Nov. 1st. It is a rectory and vicarage, in the diocese of Cashel, and is part of the union of Fethard: the tithes amount to £300. In the R. C. divisions it is the head of a union or district, including the parishes of Clonyne and Drangan, in each of which is a chapel. There is a school in which are about 130 children.

CLOON, or CLONE, a parish and village, partly in the barony of CARRIGALLEN, but chiefly in that of MOHILL, county of LEITRIM, and province of CONNAUGHT, 3 miles (E. N. E.) from Mohill; containing 19,589 inhabitants. An abbey was founded here about the year 570, by St. Fraech or Froech, which was then called *Cluain-cholluing*, and the site of it *Cluain-Conmacne*, in the territory of *Muntereoluis*, now part of the county of Leitrim; it was subsequently dedicated to its founder, and was formerly of very great repute; it afterwards took the name of Clone, and became a parish church. The land is chiefly under tillage; limestone is quarried for agricultural and other uses. Lead ore has been found near Aughavas, but has not been worked to any extent. The principal seats are, Rhynn, the residence of Lord Clements, pleasantly situated on the well-planted shore of Rhynn lake, an extensive sheet of water abounding with fish; Lakefield, of Duke Crofton, Esq.; Drumdarkin, of G. B. West, Esq.; and Brook Lawn, of Mrs. O'Brien. The village is a constabulary police station, and fairs are held on Feb. 12th, April 5th, May 26th, June 13th, July 10th, Aug. 26th, Sept. 29th, Nov. 2nd, and Dec. 20th; they are well attended, and are among the principal in the county for cattle. Petty sessions are held every alternate Wednesday. The living is a rectory and vicarage, in the diocese of Ardagh, and in the patronage of the

Bishop: the tithes amount to £1009. 18. 8. The glebe-house is not in a habitable state: the glebe, in five separate portions, comprises 323 acres. The church, a plain edifice in the early English style, was erected by aid of a loan of £1500 from the late Board of First Fruits, in 1821; the former church had several portions of the old abbey incorporated with it; but it has been entirely removed to make room for the present structure. In the R. C. divisions this parish forms three parochial unions or districts, the chapels of which are situated respectively at Cloon, Aughavas, and Gortlitera. There are six public schools, one of which is supported by the rector, and two by S. White, Esq. In these schools about 340 boys and 200 girls are instructed; and there are 25 pay schools, in which are about 1440 children; and two Sunday schools. There is a loan fund, with a capital of £300. At Rhynn are the remains of an old castle, built by the Reynolds family, near which Lord Clements has erected a handsome residence; and there are two chalybeate springs in the parish.

CLOONAFF, or CLONCRAFF, a parish, in the barony and county of ROSCOMMON, and province of CONNAXIGHT, 5 miles (N. N.E.) from Strokestown, on the shore of Lough Baffin; containing 2524 inhabitants, and comprising 9471 statute acres, as applotted under the tithe act. The lands are principally under tillage, producing good crops, and there is a proportionate quantity of bog, affording a sufficient supply of fuel. Moss Hill, the seat of Capt. Conry, is pleasantly situated; and there are three lakes in the parish. The rectory and vicarage form part of the union of Aughrim, in the diocese of Elphin: the tithes amount to £100. The ancient parish church was part of a monastery said to have been founded by St. Patrick, and which was in existence in the 12th century. The R. C. parish is co-extensive with that of the Established Church; there are two chapels, one in the townland of Cloonaff, and one in that of Drumamullan. There is a school of about 120 children aided by £2. 2. per ann. from Mrs. Conry.

CLOONOGHILL, a parish, in the barony of CORRAN, county of SLIGO, and province of CONNAUGHT,  $3\frac{1}{2}$  miles (W. S. W.) from Ballymote, on the road from Boyle to Ballina; containing 2241 inhabitants. This place was formerly called Clonymeaghan, and was the seat of a Dominican monastery, founded about 1488, by the sept of Mac Donogh, which afterwards became a cell to that of Sligo: at the dissolution its possessions were granted to Richard Kyndelinshe. The parish contains 4551 statute acres, as applotted under the tithe act: the land is generally good, and there is not much bog. Limestone quarries are worked here. Fairs are held at Buninadan on Jan. 14th, June 2nd, Aug. 6th, Sept. 10th, Oct. 7th, and Nov. 27th. The principal seats are Ballinacloough, the residence of J. West, Esq.; Grayfort, of J. Rea, Esq.; Roadstown, of D. O'Connor, Esq.; Drumrahan, of J. Taffe, Esq.; and Old Rock, of J. Trumble, Esq. It is a rectory and vicarage, in the diocese of Achonry; the rectory is partly inappropriate in J. Baker, Esq., and partly, with the vicarage, forms a portion of the union and corps of the deanery of Achonry. The tithes amount to £170 per annum, of which £90 is payable to the impropiator, and the remainder to the dean. In the R. C. divisions it is the head of a union or district, called

Buninadan, comprising the parishes of Cloonoghill, Kilturra, and Killowshalway; and containing two chapels, of which that of Cloonoghill, at Buninadan, is a large slated building. There is a school at Ballinacough, under the patronage of J. West, Esq., in which are about 110 children; and there is also a hedge school of about 50 children. On the banks of the river are the remains of an old castle, built by the Mac Donoghs; and on the lands of Church Hill is a large cromlech, consisting of a horizontal and three upright stones.

CLOUGH, a post-town, in the parish of LOUGHIN-ISLAND, barony of KINELEARTY, county of DOWN, and province of ULSTER, 5 miles (S. W.) from Downpatrick, on the road to Newry, and  $68\frac{3}{4}$  miles (N. by E.) from Dublin; containing 309 inhabitants. Here is a constabulary police station, and fairs are held on May 27th, July 5th, Oct. 21st, Nov. 22nd, and Dec. 23rd. In the vicinity are Seaforde House, the splendid mansion of M. Forde Esq.; Mount Panther, the beautiful seat of J. Reed Allen, Esq.; and Ardilea, that of the Rev. W. Annesley. Here is a large Presbyterian meeting-house in connection with the Synod of Ulster, but it has been closed several years.—See LOUGHIN-ISLAND.

CLOUGH, a village, in the parish of CASTLECOMER, barony of FASSADINING, county of KILKENNY, and province of LEINSTER, 1 mile (N. N. E.) from Castlecomer on the road to Athy; containing 116 houses and 582 inhabitants, who are chiefly employed in the neighbouring collieries. It is a constabulary police station; and the R. C. chapel of the district of Clough, which comprises parts of the parishes of Castlecomer and Rathaspeck, is situated here.

CLOUGH, county of LONGFORD.—See KILCOMMICK.

CLOUGH, county of WEXFORD.—See LESKINFERE.

CLOUGHENRY.—See CLOGHERNEY.

CLOUGHMILLS, a village, in the parish of KILLAGAN, barony of KILCONWAY, county of ANTRIM, and province of ULSTER, 8 miles (S. E. by E.) from Ballymoney, on the road to Ballymena; containing 15 houses and 101 inhabitants.

CLOUNAGH, a parish, in the barony of LOWER CONNELLO EAST, county of LIMERICK, and province of MUNSTER, 2 miles (W.) from Rathkeale; containing 648 inhabitants. It comprises 2313 statute acres, as apportioned under the tithe act, and valued at £2434 per annum. About one-third of the land is under tillage, and the remainder, with the exception of a few acres of rough, and marshy ground, is fine pasture and meadow land the soil is fertile, producing abundant crops. The substratum is limestone, which is quarried for agricultural and other purposes. Waterfield, a good old mansion, is the residence of J. Creagh, Esq. The living is a rectory and vicarage, in the diocese of Limerick, and forms part of the corps of the chancellorship in Limerick cathedral: the tithes amount to £138. 9. 2½. There is no glebe-house, and only one acre of glebe. In the R. C. divisions the parish is the head of a union or district, called Coolcappa, comprising the parishes of Clounagh, Dundonnell, Dunmoylan, Kilbroderan, and Kilcoleman; the chapel, a large plain building, is at Coolcappa, in this parish. There is a pay school of about 30 children. Some remains of the old church

exist; and not far distant are the beautiful ruins of Lisnacille Castle, built by the Mac Sheehys about 1445.

CLOUNCORAGH.—See COLEMAN'S-WELL.

CLOUNCREW, or CLUINCINNO, a parish, in the barony of UPPER CONNELLO EAST, county of LIMERICK, and province of MUNSTER, 3 miles (N. E.) from Drumcolloher, on the road to Ballyegran; containing 270 inhabitants. It comprises 1663 statute acres, as apportioned under the tithe act, part of which is under tillage, producing good crops, and the remainder pasture and meadow. The living is a rectory, in the diocese of Limerick, and is held in commendam by the bishop: the tithes amount to £72. There is neither church, chapel, glebe-house, nor glebe. The Protestant parishioners attend the parish church of Kilmeedy. In the R. C. divisions it is united to Drumcolloher. On the bank of the river are some remains of the old church, which was destroyed in the war of 1641.

CLOUNEY, or CLONEY, a parish, in the barony of CORCOMROE, county of CLARE, and province of MUNSTER, 3 miles (E. by S.) from Ennistymon, on the road to Ennis; containing 3371 inhabitants. This parish comprises 9741 statute acres, which are mostly in tillage; the land is good and the system of agriculture gradually improving; there is a considerable quantity of bog. It is in the diocese of Kilfenora; the rectory is part of the union and corps of the deanery of Kilfenora, and the vicarage forms part of the union of Kiltoraght. The tithes amount to £160, of which two-thirds are payable to the rector and the remainder to the vicar. Divine service is performed in the glebe-house of Kiltoraght. In the R. C. divisions it forms part of the union or district of Ennistymon, and contains a chapel at Tierlahan, near Kilthomas, in which a school is held; and there are also two private schools, in which altogether are about 250 children.

CLOUNSHIRE, or CLONSHIRE, a parish, in the barony of LOWER CONNELLO EAST, county of LIMERICK, and province of MUNSTER, on the road from Limerick to Rathkeale, 1½ mile (W.) from Adare; containing 542 inhabitants, and comprising 1124 statute acres, as apportioned under the tithe act, about half of which is under cultivation, and the remainder is cold, dry, strong pasture. Limestone abounds. Here are two flour-mills, worked by excellent machinery, the produce of which is chiefly sent to Limerick. Clounshire House, the residence of J. Dickson, Esq., is pleasantly situated amid flourishing plantations. The rectory and vicarage form part of the union of Rathkeale and corps of the chancellorship in the cathedral of Limerick: the tithes amount to £90: there is a glebe of seven acres of good land. • In the R. C. divisions the parish forms part of the district of Adare. The parochial schools, in which are 60 boys and 30 girls, were built and are supported by J. Dickson, Esq. The ruins of the ancient castle of Gurran Buidhe form a conspicuous object; and the ruins of Clounshire, or Clonshire, castle are in the valley, near the mill. Some remains of the old church also exist, and in the churchyard are the shafts of two very ancient crosses.


CLOYDAGH, or CLODY, also called CLOGRENAN, a parish, partly in the barony of SLIEUMARGY, QUEEN'S county, and partly in the barony of CARLOW, but chiefly in that of IDRONE WEST, county of CARLOW, and province of LEINSTER, on the river Barrow, which



is navigable to Waterford, 2½ miles (S. W. by S.) from Carlow on the road to Leighlin-Bridge; containing 1422 inhabitants, and comprising 4737 statute acres, of which 290 are woodland, and 324 bog; the remainder is arable and pasture; 3764 acres are apportioned under the tithe act, and valued at £3774 per annum. The state of agriculture is very good. Limestone abounds, and is applied both as manure and for building: there are limekilns on a large scale, the produce of which is chiefly conveyed into the counties of Wicklow and Wexford. Coal also abounds, and is worked extensively. Sessions are held quarterly at Milford. Here are extensive corn-mills and malt-kilns, in which about 100 persons are employed. The principal seats are Clogrennan Castle, the residence of Col. Rochfort; Milford, of J. Alexander, Esq.; Font-hill, of W. Fishbourne, Esq.; and Lenham Lodge, of Capt. Butler. Clogrennan was formerly an estate of the Dukes of Ormonde, and gave the title of baron in the Irish peerage to the Earls of Arran. The castle was taken by Sir P. Carew, in 1568, from Sir E. Butler, who was then in rebellion: in 1642 it was besieged by the Irish, but was relieved by Col. Sir P. Wemys; and here the Marquess of Ormonde mustered his forces prior to the battle of Rathmines. The ruins, overgrown with ivy and forming a remarkably picturesque object, yet exist, together with the remains of an old church, near the present house, which is approached through one of its gateways. The grounds, which are very beautiful, are bordered on the west by the mountains of the Queen's county, the sides of which are clothed with wood to a considerable height, and on the east by the course of the Barrow, adorned by several well-wooded islets. On Bawn-Ree, Jas. II, encamped after his defeat at the battle of the Boyne. Some curious relics of antiquity, including brazen swords and arrow-heads, were found in a ford across the Barrow, about 1¼ mile distant, in 1819. The living is a vicarage, in the diocese of Leighlin, and in the patronage of the Bishop; the rectory is impropriate in Col. Bruen and W. Fishbourne, Esq. The tithes amount to £276. 18. 5½., of which £92. 6. 1. is payable to the vicar, and the remainder to the lay impropriators. The glebe-house was built by a gift of £400 and a loan of £360 from the late Board of First Fruits, in 1813; the glebe comprises six acres, subject to a rent of £4. 4. per acre. The church, a plain neat edifice in good repair, was built by aid of a gift of £500 from the same Board in 1803, and to the repairs of it the Ecclesiastical Commissioners have recently made a grant of £167. 5. 11. In the R. C. divisions this parish is in the union or district of Old Leighlin, and has a chapel. Besides the parochial school, there is one in the chapel-yard at Ballinabranna 5 the number of children in these schools is about 150; and in a hedge school are taught about 90 children. The ruins of the old church are in the demesne of Clogrennan; the cemetery is still used.

CLOYNE, a market and post-town, a parish, and the seat of a diocese, in the barony of IMOKILLY, county of CORK, and province of MUNSTER, 14 miles (E. by S.) from Cork, and 126 (S. W. by S.) from Dublin, on the road from Midleton to the sea; containing 6410 inhabitants, of which number, 2227 are in the town. It originated in the foundation of the see of Cloyne by St. Colman, who died in 604. In 707, an abbey was erected on the west side of the cathedral, which was

plundered in 978 by the people of Ossory, and again, in 1089, by Dermot, the son of Fiordhealbhach O'Brien. The town is pleasantly situated in a level or slightly undulating plain, and is well sheltered by rising grounds and plantations, which give great amenity to the climate. It comprises two streets intersecting each other at right angles, and contains 330 houses, most of which are small and irregularly built. The bishop's palace is a large edifice, built by Bishop Crow, in 1718, and enlarged by several of the succeeding prelates. The grounds are well arranged, and near the house is a noble terrace, extending the whole length of the garden. The palace and demesne were leased, in 1836, by the Ecclesiastical Commissioners, to H. Allen, Esq., for 999 years, at a rent of £450 per annum, a fine of £2000, and £1300 for the timber. Mr. Allen intends to take down all the old part of the palace. The only manufacture is that of brogues and hats, which employs about 100 persons. The market is held on Thursday, and is well attended by buyers from Cove and Cork. Fairs are held on Feb. 24th, Easter and Whit-Tuesdays, Aug. 1st, Sept. 12th, and Dec. 5th, for the sale of horses, cattle, sheep, pigs, and implements of husbandry. It is a constabulary police station. The bishop, who is lord of the manor, appoints a seneschal, who holds a court-leet annually, and a manor court once in three weeks. Petty sessions are held every second Wednesday. The parish comprises 10,324 acres, of which 9552 are subject to tithe; the remainder consists of the bishop's lands, or those belonging to an ancient hospital, upon which part of the town is built. The soil is good, particularly in the valley, where it rests on a substratum of limestone. At Carrigacrumph is a quarry of fine marble, somewhat similar to the Italian dove-coloured marble; it is the property of Col. Hooden. The parish is intersected by that of Kilmahon, which entirely separates from it the village and ploughland of Ballycotton, forming the extreme western point of the coast in Ballycotton bay. Besides the Episcopal palace, the principal seats are Kilboy House, the residence of F. Rowland, Esq.; Kilcrone, of J. Hanning, Esq.; Barnabrow, of J. R. Wilkinson, Esq.; the Residency-house, of the Rev. W. Welland; Cloyne House, the seat of H. Allen, Esq.; the residence of the Rev. Dr. Hingston, Vicar-General of the diocese; Jamesbrook Hall, of R. W. G. Adams, Esq.; and Ballybane, of T. Gaggin, Esq. Not far from the town are Rostellan, the seat of the Marquess of Thomond, and Castle-Mary, of the Rev. R. Longfield.



*Arms of the Bishoprick.*

The DIOCESE of CLOYNE is called, in the ancient Roman Provincial, *Cluain-Vannian*, and by the Irish historians *Cluain-Vama*. Of the successors of St. Colman little is recorded till after the arrival of the English in the reign of Hen. II.; the only names that have been preserved from the foundation of the see till that period are those of O'Malvain, who died in 1094; Nehemiah O'Moriertach, who presided from 1140 till 1149; and of his successors, O'Dubery and

O'Flanagan, of whom the former died in 1159, and the latter in 1167. At the time of the English invasion, Matthew, whose surname is supposed to have been O'Mongagh, presided over the see; he died in 1192, and from that time till 1430 there was, with very little intermission, a regular succession of prelates, though few particulars of their history are recorded. Upon the election of Daniel, a Franciscan friar, in 1249, the dean and chapter refused to present him to the king for his approbation, and proceeded by apostolic mandate to the archbishop of Cashel and the bishops of Killaloe and Lismore, to have him consecrated. The king (Hen. III.) consequently refused to invest him with the temporalities, but ultimately consented upon the condition that the dean and chapter should give security by patent not to make any election for the future, without first obtaining licence, nor to proceed to consecration without previously presenting the person elected to the king for his approbation. During the prelacy of Maurice O'Solehan, who succeeded to the prelacy in 1320, Edw. III. wrote to Pope John XXII., stating that, in consequence of the poverty of the bishopricks of Cork and Cloyne, he designed to unite them into one see, to which the pope readily consented, and issued his apostolic bull, dated Aug. 2nd, in the 11th year of his pontificate, for that purpose, which was to take place on the death or avoidance of the present bishops. Walter Le Reed was translated from the see of Cork to the archbishoprick of Cashel, in 1330, but the bull having been lost in the mean time, the union was not effected. John de Swafham, who succeeded in 1363, was sent by the parliament, in commission with the bishop of Meath and others, in 1373, to represent to Edw. III. the state of the kingdom of Ireland, the result of which was the mission of the Earl of March into Ireland. This prelate was distinguished for his writings against the Wickliffites, for which, in 1376, he was promoted to the see of Bangor by Pope Gregory XI. In 1377, his successor, Bishop Wye, applied to Pope Gregory to remedy the loss of the bull, and an exemplification of it was sent to him from Rome, which had equal validity; but Wye being deprived for misconduct, nothing was done till the accession of Bishop Pay, in 1421, when he referred the matter to the parliament in Dublin, but they refused to interfere, and Milo Fitz-John, then Bishop of Cork, refusing his sanction to the union, the case was referred to the court of Rome. Bishop Pay died in 1430, and the see of Cork being also vacant by the death of Milo Fitz-John, who died in the same year, the two vacant sees were both canonically united and conferred by Pope Martin V. upon Jordan, Chancellor of Limerick, who succeeded in 1431. From this time the sees continued to be united for more than 200 years, till 1638, when George Synge was consecrated Bishop of Cloyne, and William Chappel, Bishop of Cork and Ross, which two sees were united on the separation of that of Cloyne. In 1639, the wardenship of the collegiate church of Youghal was united in perpetuity to this see, and so continues; but the late Bishop Brinkley obtained an act for separating the rectory from the wardenship, and it is now presented to as an ordinary benefice. From the death of Bishop Synge, in 1653, the see remained vacant till the Restoration, when it was united to those of Cork and Ross, and continued so during the prelacies of Michael Boyle and Edward Synge; but on the death

of the latter, in 1678, it was again separated, and continued to be a distinct see till September, 1835, when, on the death of the last bishop, Dr. John Brinkley, it was, by the provisions of the Church Temporalities Act of the 3rd of Wm. IV., re-annexed to the see of Cork and Ross.

The diocese is one of the eleven that constitute the province of Cashel; it is wholly within the county of Cork, and comprehends an estimated superficies of 539,700 acres. The lands belonging to the see comprise 12,482 statute acres, much of which is rough unprofitable mountain; and the gross yearly revenue amounted, on an average of three years ending on the 31st of December, 1831, to £3402. The gross revenue, including the union of Ahada, which was formerly annexed to the see, but which has been separated by the provisions of that act, was previously £5008. The chapter consists of a dean, precentor, chancellor, treasurer, archdeacon, and the 14 prebendaries of Donaghraore, Aghultie, Inniscarra, Brigown, Kilmacdonough, Cahirultan, Killenemer, Glenore or Glanworth, Cooliney, Ballyhay, Coole, Kilmaclenan, Subulter, and Lackeen; there are also five vicars choral not members of the chapter. The economy fund, on an average of three years ending with 1831, amounted to £559. 10. 8. per annum, arising from rents of land, tithes and glebes reserved by lease, and one sixth-part of the tithes of the parish of Cloyne; it is appropriated to the payment of officers' salaries, and to the maintenance of the cathedral in repair. The consistorial court, held in the chapter-house, on the north side of the cathedral, every third Tuesday, consists of a vicar-general, a surrogate, two advocates, two registrars, four proctors, and an apparitor. The total number of the parishes in the diocese is 125, of which 22 are unions, the whole comprising 91 benefices, of which 13 are in the patronage of the Crown, 69 in that of the Bishop, 2 in that of the Incumbents, 6 in lay patronage, and one in the alternate patronage of the Bishop and a layman. The number of churches is 64, and there are 21 school and other houses in which divine service is performed till churches can be built; the number of glebe-houses is 29. In the R. C. divisions this diocese is united with that of Ross, forming the bishoprick of Cloyne and Ross, and comprising 42 parochial benefices, or unions, containing 89 chapels, which are served by 90 clergymen, 42 of whom, including the bishop, or parish priests, and 58 coadjutors or curates. The parochial benefice of the bishop is the Great Island, including the parish of Clonmel, and that part of the parish of Temple Robin which is on that island. There is no cathedral belonging to either of the sees; the bishop resides in his parish, near Cove.

The rectory of Cloyne is appropriate to the economy estate and the vicars choral of the cathedral, and two curates are appointed to discharge the duties of the parish: the parochial tithes amount to £1317, of which one-sixth is payable to the economy estate, and five-sixths to the vicars choral. The cathedral, which is dedicated to St. Colman, and is used as the parish church, is a large cruciform edifice, in the later English style of architecture, and is supposed to have been erected so early as the 14th century. The principal entrance is from the west, beneath a lofty pointed arch, and on the north side is a small, low, pointed doorway.

The interior is remarkably neat, and kept in a good state of repair: the choir is tastefully fitted up, and is used as the parish church, but being found too small for that purpose, the organ was removed, in 1780, to the junction of the nave and transepts, by which the choir has been lengthened 21 feet. In 1829, galleries were built to accommodate the increasing congregation, and pews were erected, in 1836, round the communion table. On the north side of the choir is the entrance to the chapter-house, which is evidently much more modern than the cathedral. In the north transept is a handsome monument erected to the memory of Dr. Woodward, and in the south transept, one for Dr. Warburton, both formerly bishops of this see. The transepts also contain some elegant monuments of the Longfields, Lumleys, and other families of note. At the village of Ballycotton, four miles from Cloyne, a new district church was built in 1835, by subscription, at an expense of £330: the curate is paid by the dean and chapter and vicars choral of Cloyne, as appropriators of this parish, and by the precentor, as rector of Churchtown, the district church being for the accommodation of both these parishes. This parish is the head of a R. C. union or district, comprising the parishes of Cloyne, Churchtown, Kilmahon, and part of Kilteskin; the chapel at Cloyne is a large, plain, old edifice.

The diocesan school is united to that of Cork. The Cloyne free school and charity were founded by Bishop Crow, by will dated Oct. 4th, 1726, in which he bequeathed the farm of Bohermore, and the small burghage of Cloyne, for the maintenance of poor Protestant boys, after paying £8 per ann. to the widows and orphans of clergymen of the diocese. The present income exceeds £200 per annum, and ten boys are maintained, clothed, and educated for three years, at the expiration of which they are apprenticed, with a premium of £4 each. Six chorister boys are also educated, supported, and clothed by the dean and chapter, and 14 free boys of the town are educated at this establishment. The school-house was erected in 1814, out of the accumulated funds of the charity, on land given by Bishop Bennett. There are also two national schools, in which are 550 boys and 366 girls. A fund for lending sums not exceeding £2 has long existed in the town, to which Bishop Brinkley contributed £70, and which circulates about £600 annually. A benevolent society for the relief of sick and indigent room-keepers is supported partly by voluntary contributions, and partly by the profits and tolls of the fairs and market, which were transferred to this charity, in 1833, by the late Bishop Brinkley, and are continued by the present Bishop of Cork and Cloyne. A fund for relieving the widows of the clergy of the diocese was established in 1828, which, in June 1835, had accumulated to £953. Here is also a parochial Protestant almshouse for poor persons, who receive a weekly allowance from the Sunday collections in the cathedral; also a fever hospital and dispensary.

Opposite the western entrance to the cathedral is one of the ancient round towers, which, in 1835, was surrounded with an iron railing, at the expense of the dean and chapter, by whom it is kept in repair. This ancient structure is perfect, except the top: the original building is 92 feet high, and a modern castellated addition has made the entire height 102 feet; it is quite cylindrical from top to bottom, its uni-

form diameter being 9 feet, and the walls being 33 inches thick. The tower is divided into five floors or stages, which are nearly perfect; the upper story contains a bell, which was presented to the cathedral by Dean Davies in 1683, and hung here, the cathedral having no bell tower. At that time the top of the tower was open, and the bell attracted the lightning, by which it was cracked; the castellated part was therefore added for its protection. Of the ancient abbey founded in 707, or the hospital founded in 1326, there are no vestiges except the lands of the latter, which are still called the Spital fields. A small castle was erected here in the 14th century, by Bishop John de Cumba, but was destroyed by the Fitz-Edmunds after the Reformation. At Ballymaloe is a curious old house, built by the Fitzgeralds, who forfeited it in the war of 1641, and now the property of Mr. Forster; in the hall are two very large pair of elks' horns. In the neighbourhood are several very extensive natural caves in the limestone district, in some of which are very pure and beautiful stalactites.

CLUIN.—See CLONEAMERY.

COACHFORD.—See MAGOURNEY.

COAGH, a village, in that part of the parish of TAMLAGHT which is in the barony of DUNGANNON, county of TYRONE, and province of ULSTER, 3 miles (S. by E.) from Moneymore; containing 393 inhabitants. This place formed part of the estate granted to the Hon. Andrew Stewart by Jas. I., in 1612, and confirmed by Chas. I. in 1630. A battle took place here at the ford of the river, in 1641, when the chapel of Tamlaght was destroyed by the parliamentarians; and, in 1688, Jas. II. crossed the river at this place, on his march to the siege of Derry. The village, which in 1831 consisted of 76 well-built houses, is pleasantly situated on the road from Magherafelt to Stewartstown, in a fertile vale, about two miles from Lough Neagh, and on the river Coagh or Ballinderry, over which is an ancient narrow bridge of stone of six arches. It is the property of William Lenox Conyngham, Esq., in whose family the estate has remained since the year 1663; and was erected about the year 1728, by George Conyngham, Esq., who obtained for it a charter for a market and four fairs, which have been changed to a market held on the first Friday in every month, for the sale of linens and provisions, and to 12 fairs held on the second Friday in every month, for horses, cattle, and agricultural produce. The market-house, a spacious and commodious building, was erected in 1828, by the present proprietor, who also built a good school-house and supports a school for male and female children. The linen market is very considerable; and the fairs, which are toll-free, are numerous attended. It is a constabulary police station, and has a penny post to Moneymore. There is a place of worship for Presbyterians in connection with the Synod of Ulster.—See TAMLAGHT.

COAL ISLAND, a post-town, partly in the parishes of DONOGHENRY and CLONE, but chiefly in that of TULLYNISKAN, barony of DUNGANNON, county of TYRONE, and province of ULSTER, 3 miles (N. E.) from Dungannon: the population is returned with the respective parishes. This flourishing trading village is situated in the centre of the Tyrone coal field, on the roads from Dungannon to Ballinderry, and from Lurgan to Stewartstown: it comprises 184 houses, which are

generally well built with stone and covered with slate, and has a sub-post-office to Dungannon. The coal district extends from Mullaghmoyle, on the north, to Dungannon on the south, a distance of six miles, with an average breadth of two. Great difficulty is found in working it, owing to the softness of the bed on which it rests, and the dangerous state of the roof, unless expensively propped. At present the mining operations are confined to Drumglass, in the neighbourhood of Dungannon, and the vicinity of Coal Island: the collieries at the latter place are on a small scale, and principally worked by manual labour, but are moderately profitable. Coal Island originated in the formation of the Tyrone canal, which was begun by Government in 1744, and was intended to intersect the entire coal field of Tyrone, but was not carried beyond this place. The canal is not more than three miles in length from the river Blackwater, which it joins near Lough Neagh, to Coal Island, but it has been commenced and partially completed in several places westward; bridges have been, erected over the line; an aqueduct of three large arches was to have conveyed it over the Terren; and a rail-road was to have connected it with some of the minor collieries, for which purpose a viaduct, here called "the Dry Hurry," was thrown over the Cookstown road, two miles from Dungannon. All these edifices are of hewn freestone, handsomely finished and in good preservation; but in many places the canal is filled up and cultivated, so that in a few years the line will not be traceable. This is now a place, of considerable trade, and has 35 large lighters, or barges, which frequently make coasting voyages to Dublin, and sometimes across the channel to Scotland. Extensive iron-works, forges, and plating-mills were erected here in 1831, and there are others at Oghran and New Mills for the manufacture of spades, edge-tools, &c. Here is also an extensive establishment for the manufacture of fire-bricks and crucibles, commenced in 1834 by two gentlemen from Stourbridge, in Worcestershire. Most of the manufactured articles are sent to London or Liverpool. Near this is a pottery, and there is also a flour-mill, where 2000 tons of wheat are annually ground for the Belfast market. Bleach-greens have been established at Derryvale, Terren Hill, and New Mills,, where 20,000 pieces of linen are annually finished for the English market. Several warehouses, granaries, yards, and other conveniences for carrying on an extensive trade are placed round a small but convenient basin, and in the village and its vicinity are the residences of several wealthy merchants. The exports are coal, spades, shovels, fire-bricks, fire-clay, crucibles, earthenware, linen cloth, wheat, oats, flour, &c.: the imports are timber, deals, iron, salt, slates, glass, &c. The village being in three parishes, has three churches within two miles of it, and a district church is about to be erected for its use. The R. C. chapel for the parish of Donogh-enry is not far distant.

COGLANSTOWN.—See TULLY.

COLE-HILL, a post-town, in the parish of TEIGH-SHINOD, barony of MOYDOW, county of LONGFORD, and province of LEINSTER, 121/2 miles (W. by N.) from Mullingar, and 51 miles (W. by N.) from Dublin: the population is returned with the parish. It is situated on the road from Dublin to Ballymahon, and has a sub-post-office to the latter town and to Ballinacargy.

COLEMAN, or COCKMAN, a parish, in the barony of MIDDLETHIRD, county of TIPPERARY, and province of MUNSTER, 2 miles (S. W.) from Fethard; containing 561 inhabitants. It is situated on the road from Fethard to Clonmel, and contains 2663 statute acres, as applotted under the tithe act. It is a rectory and vicarage, in the diocese of Cashel, forming part of the union of St. John, and of the corps of the deanery of Cashel: the tithes amount to £140. In the R. C. divisions it forms part of the district of Clerihan.

COLEMAN'S WELL, or CLOUNCORAGH, a parish, in the barony of UPPER CONNELLO EAST, county of LIMERICK, and province of MUNSTER, 2 miles (N. N. W.) from Charleville, on the road to Ballin-garry; containing 821 inhabitants. This parish comprises 4506 statute acres, as applotted under the tithe act. It is watered by the river Maigne, which here forms a boundary between the counties of Cork and Limerick. The land in every part is moderately good, and in the neighbourhood of Foxall and Drewscourt, where it is well farmed and planted, it is very fertile; the meadow land is considered equal to any in the county. The living is a rectory, in the diocese of Limerick, and held in commendam by the Bishop, or, according to some writers, forms part of the mensal of the see: the tithes amount to £110. 0. 10. The church has long since fallen into decay, and the Protestant parishioners attend divine service in the parish church of Bruree. In the R. C. divisions the parish forms part of the union or district of Bruree, which is also called Rock-hill, and contains a chapel. The water of St. Colman's well is reputed to possess great efficacy, and is held in high veneration by the peasantry of the surrounding country who assemble here in great numbers on the anniversary of the saint, and at other times.

COLERAINE, a sea-port, borough, market and post-town, and a parish, in the barony or district called the town and liberties of COLERAINE, county of LONDONDERRY, and province of ULSTER, 241/2 miles (E. N. E.) from Londonderry, and 1181/4 (N.) from Dublin; containing 7646 inhabitants, of which number, 1978 are in the parish of Killowen,

and 5668 in the town. This place derives its present name from *Cuil-Rathuin*, descriptive of the numerous forts in the vicinity, and is by some writers identified with the *Rath-mor-Muighe-line*, the royal seat of the kings of Dalnaruidhe. The original town, now called Killowen, on the western bank of the river Bann, and which subsequently became the chief or shire town of the county of Coleraine, is of very remote antiquity; and in 540 had a priory of Canons Regular, of which St. Carbreus, a disciple of St. Finian, and first bishop of Coleraine, was abbot. This establishment continued to flourish till the year 930, when Ardmedius, or Armediacius, was put to death by the Danes; it was, together with several other churches, plundered in 1171 by Manus Mac Dunleve, since which period no notice of it occurs till the year 1213, when, with the exception, of the church, it was destroyed to furnish materials for



Seal.

a castle which was erected here by Thomas Mac Uchtry and the Gaels of Ulster. The county of Coleraine is described as having extended from the river Bann, on the east, to Lough Foyle on the west, and as having formed part of the possessions of O'Cahan, from whose participation in the rebellion of the Earl of Tyrone, in the reign of Elizabeth, it became, with the whole province of Ulster, forfeited to the crown. Jas. I., in 1613, granted this district to a number of London merchants, who were in that year incorporated by charter, under the designation of the "Governor and Assistants of the New Plantation in Ulster," and from that period the name of the county was changed into Londonderry. The Governor and Assistants, generally called the Irish Society, were by their charter bound to build the town of Coleraine, to people it, to enclose it with a wall, and to establish a market, within seven years from the date of their charter, by which were granted to them the entire abbey of St. Mary, its site, and the lands belonging to it, together with the old town, now Killowen, and all its appurtenances. But this condition appears to have been very much neglected, for Pynnar, in his first survey, in 1619, says, "that part of the town which is un-built is so dirty that no man is able to go into it, especially what is called, and should be, the market-place." The same writer, in his second survey, dated 1625, says,—“The town of Coleraine is in the same state as at the last survey; only three houses are added, which are built by private individuals, the society allowing them £20 a piece. The walls and ramparts are built of sods; they do begin to decay, on account of their narrowness; the bulwarks are exceedingly little, and the town is so poorly inhabited that there are not men enough to man the sixth part of the wall.” So unpromising was the condition of this settlement that, in addition to the sum of £20, large portions of land were allotted for each tenement, and long leases at nominal rents were offered to all who would undertake to build houses.

A conspiracy of the natives having been formed to seize the place, in 1615, military stores were sent hither from London; and by a vote of the common council, a citadel was built for its defence in the following year; it was a strong fortress, commanding the ferry, and was kept in repair and well garrisoned by the Irish Society, till the erection of the bridge in 1716. The bridge, which was wholly of wood, was so much injured by floods that it fell in 1739; and in 1743 a new bridge was built, with pillars and buttresses of stone, towards the erection of which the Irish Society gave the timber and £2050 in money; in 1806 it was widened, at the expense of the county, by transverse beams supporting a foot-path, of four feet on each side. The growth of the place was exceedingly slow, and so little had its trade advanced that, in 1633, the customs of the port, for the half year ending on Lady-day in that year, amounted only to £18. 9. 81/2. On the breaking out of the war in 1641, the town was attacked by a body of 1000 insurgents, but was vigorously defended by the garrison and inhabitants, amounting to 200, who defeated the assailants. It was taken by Gen. Monk for the parliament, in 1648, but was afterwards given up to Sir C. Coote. On the advance of the forces of Jas. II. into the north, in order to repress the Protestant party, Mount-Alexander, Rawdon, and other leaders, stationed

themselves with a force of about 4000 men at Coleraine, which they fortified and kept possession of with a view to prevent the Irish from passing the Bann. They were here joined by Lord Blaney with his party from Armagh; and though for a time they repulsed the enemy, yet the Irish, after a successful skirmish, passed the river in boats, and the party stationed here finding the place no longer tenable, fled by various routes to Derry, in order to take possession of it, before the Irish should cut them off from their last place of refuge. The subsequent history of the town consists of little more than a succession of disputes in the corporation, and between that body and the Irish Society, relative to their respective rights, privileges, and possessions: the Society enclosed the quay and made the port duty free, in 1741.

The town, which is the second in the county in importance, and is rapidly increasing, is situated on the east bank of the river Bann, about three miles from its influx into the sea, and is connected by a handsome bridge with the village of Killowen, or Waterside, a considerable suburb on the opposite bank of the river. It is large and handsomely built, consisting of five principal streets, a spacious square called the Diamond, and several smaller streets; the houses in the Diamond, New-row, Church-street, and Bridge-street, are large and well-built, especially those of later erection; in the Diamond and in Church-street are some ancient houses of timber cage-work, said to have been framed in London and sent over by the Irish Society to be erected here. A Board of Commissioners has been appointed under the act of the 9th of Geo. IV., for lighting and cleansing the town, which is paved at the expense of the county; and the inhabitants are supplied with excellent water from numerous springs at the outlets of the town and from pumps. It is a very great thoroughfare, and is the principal passage over the river Bann, connecting the counties of Antrim and Derry, and opening a communication with all the ports on the north and north-western coasts. The neighbourhood is remarkable for the pleasing diversity of its scenery, enlivened by the fine stream of the Bann, and embellished with the grounds of some handsome seats. On the west side of the river, immediately below Killowen, is Jackson Hall, the residence of Mrs. Maxwell, an elegant mansion situated in extensive grounds tastefully laid out; and there are various others, among which are Down Hill, built by the Earl of Bristol, when Bishop of Derry, and now the property and residence of Sir James R. Bruce, Bart.; Somerset, the residence of the Rev. Thomas Richardson; Knockintern, of Hugh Lyle, Esq.; Ballysally, of W. Gait, Esq.; Castleroe, of Lieut.-Col. Cairnes; Millbarn House, of Stewart C. Bruce, Esq.; Cromore, of J. M. Cromore, Esq.; and Ballyness, of Capt. Hannay. The air is extremely salubrious, and during the prevalence of typhus fever in 1817, and of the cholera in 1832, the number of deaths in proportion to the population was very small. The town is abundantly supplied with all the necessities and luxuries of life at a moderate charge, which renders it desirable as a place of residence for persons of limited income. There is a public library, supported by annual subscriptions of a guinea; also a subscription news-room, and an amateur concert, which is held weekly.

This place has long been celebrated for its trade in

the finer linens, known as "Coleraines," but at what time it was first established here is not precisely known. The first bleach-green ever known in this part of the country was established at Ballybrittan, by Mr. John Orr, in 1734, for the bleaching of fine 7-8th and 4-4th linens. That gentleman having succeeded in establishing a very lucrative trade, other bleach-greens were soon afterwards formed at Gortin, Ballydivitt, Macosquin, Drumcroom, Mullamore, Keeley, Aghadowey, Rusbrook, Collans, Mullycarrie, Island Effrick, Castle Roe, Greenfield, and other places. The quantity now bleached annually exceeds 200,000 pieces; they are of the finest quality, and four-fifths of them are sent to the English markets. These linens are woven at the farm-houses throughout the country; the webs, when finished, are brought to market in the brown state, and sold to the bleachers, who assemble on their stands every Saturday from 10 till 11 o'clock, during which hour more than 1000 webs are generally purchased. This is one of the very few towns of which the market has not been materially injured by the recent changes that have taken place in the linen trade. The bleachers of the neighbourhood also attend the markets of Ballymoney, Dungannon, Fintona, Stewartstown, Armagh, Newtown Stewart, Strabane, and Derry, for the purchase of brown webs; but the best markets in Ireland for these goods are Coleraine and Ballymoney. At Mullamore is a large establishment for the preparation of warps and yarn for linen webs, commenced in 1832, by Alexander Barklie, Esq.; there are at present more than 800 looms in constant operation; the weaving is not done on the premises, but is given out as task work to men who weave it at their own houses. The only manufactures carried on are those of linen, cotton, hard and soft soap, bleaching salts, leather, and paper. A brewery and malt-house was originally established by Messrs I. and C. Galt, in 1770, and after passing through various hands was purchased by Messrs. O'Kane and Mitchell, the present proprietors, who annually consume 200 tons of malt in the production of 2000 barrels of strong and common ale.

The town, from its situation on the river Bann, only four miles from the Atlantic, enjoys important advantages for commerce, but at present its trade is limited. Its chief imports are timber, iron, barilla, ashes, coal, and salt; and its exports are linen cloth, pork, butter, salmon, wheat, barley, oats, potatoes, and whiskey, and since the construction of the harbour of Portrush, there has been a considerable trade in live stock, poultry, eggs, and fruit. The number of vessels trading annually to the port, including the outer harbour of Portrush, is about 160, having an aggregate burden of about 13,000 tons. From the 1st of September, 1831, to the 31st of August, 1832, 36,888 sacks (or 5533 tons 4 cwt.), of grain and 3491 pigs were shipped from this place. During the following year, the quantity of grain decreased to 27,132 sacks, the cause of which may be attributed to the establishment of markets at Garvagh, Bushmills, and Ballymoney; the number of pigs shipped during the latter period increased to 6340, notwithstanding the establishment of those markets. The quantity of butter exported varies considerably; since the passing of the recent act it has decreased from 11,000 to 9000 firkins, from the same cause. The port immediately adjoins the town; the entrance to the river is obstructed by a bar

of shifting sand, over which vessels drawing more than five feet of water at neap tides, or nine feet at spring tides, cannot pass; the current of the tide runs past the mouth of the river, and the rise in Lough Foyle is nearly twice as great as in the Bann. During winter the navigation of the river is in a manner stopped, the spring tides occurring too early and too late, before and after daylight, and a heavy swell of the sea generally setting in from October till April. To remedy this inconvenience, a new harbour was constructed at Portrush, about 4 1/2 miles distant from the town, at an expense of £16,225. 17. 11., raised under an act of parliament in shares of £100 each: the entrance is 27 feet deep at low water of spring tides, and vessels drawing 17 feet can enter and ride in perfect safety. A steam-boat, built for this station, commenced plying between Portrush and Liverpool in August 1835; and another has since been established from the port to Glasgow, each of which makes a passage every week. There is a custom-house with the usual officers; and there are bonding stores and a timber-yard. An extensive and lucrative salmon fishery is carried on at Crannagh, on the Bann, under lease from the Irish Society; there is but one season during the year, beginning in May and ending on the 12th of August. The quantity taken is generally about 190 tons the whole of which is packed in ice and conveyed by smacks and steam-boats to Liverpool and other distant markets, where they are in high estimation for their size and flavour. There is also another salmon fishery on the Bann, at a part called the Cutts, where the river makes a rapid fall of 12 feet over a ledge of rocks which the fish cannot ascend, except when there is a strong fresh in the river, and where a weir has been placed to intercept them; about 80 tons are annually taken here; both stations belong to the same Company. There is also an eel fishery, which commences in September, when the fish are returning from Lough Neagh and the rivers, to the sea; they are taken by means of pales and wattling, constructed so as to converge in the direction of the current, and having a net attached; this fishery is worth £800 per annum. Great quantities of eels are taken and sold fresh in the neighbouring markets, or salted for winter use.

The market is on Saturday, and is well supplied with provisions of all kinds. The grain market was first established in 1819, since which time it has rapidly increased: it is held on Monday, Wednesday, and Friday, and on an average 3000 tons of grain, principally oats, are annually sold, of which the greater part is sent to Liverpool, and some to London, Bristol, and Glasgow. An additional market for pork and butter is held on Wednesday. The market-place is situated on the eastern side of the town, on ground belonging to the corporation, by whom it was built at an expense of £2744, and to whom belong the tolls, customs, pickage, and stallage, amounting to about £300 per annum: it is commodiously fitted up, with separate apartments for the sale of butter, pork, and meal, sheds for tallow, hides, and flax, stores and offices for provision merchants, keepers' houses and every accommodation; and was opened on the 25th of March, 1830. There are fairs on the 12th of May, 5th of July, and 1st of November; the principal is on the 12th of May, for black cattle, horses, and sheep. A branch of the Northern Banking Company one of the Belfast Banking Company, and one of the

Provincial Bank of Ireland have been established here.

The inhabitants received a charter of incorporation from Jas. I., in 1613, by which the government was vested in a portreeve, free burgesses, and commonalty, and by another charter granted in the same year, which latter is the governing charter, in a mayor, recorder, chamberlain, coroner, twelve aldermen (including the mayor), and 24 principal burgesses, assisted by a town-clerk, prothonotary, serjeants-at-mace, and other officers. The mayor is elected by the common council from the body of aldermen, on the 1st of October, and is sworn into office on the 25th of March following. The aldermen are elected from the burgesses, and the burgesses from the freemen, though in general the burgess is made a freeman to qualify him for election: the freedom is obtained only by gift of the corporation. The mayor, recorder, and four of the senior aldermen are justices of the peace within the borough and liberties; and the county magistrates, of whom, by virtue of his office, the mayor is always senior and sits on the right hand of the judge at the assizes, have concurrent jurisdiction. The corporation hold courts of record for the recovery of debts and the determination of pleas to any amount within the town and liberties, of which, according to their charter, the jurisdiction extends to the distance of three miles in every direction from the centre of the town; they are also empowered to hold courts of session for the borough, but do not exercise that privilege. Previously to the Union, the borough returned two members to the Irish parliament; the right of election was vested in the mayor, aldermen, and burgesses alone, but by the decision of a parliamentary committee it was declared to be vested also in the freemen. Since the Union it has returned one member to the Imperial parliament; and since the passing of the act of the 2nd of William IV., cap. 88, the right of election is in the corporation, freemen, and £10 householders. A new boundary has been drawn round the borough, the details of which are minutely described in the Appendix. The number of electors is 214, of whom 26 are burgesses and freemen, whose rights are reserved for life, 184 £10 householders, and 4 occupiers of houses and lands of the yearly value of £10; of these, 185 polled at the late election for the borough, in 1835: the mayor is the returning officer. The quarter sessions for the county are held here in April and October; the assistant barrister presides with the magistrates, for the trial of offences against persons and property, and alone in civil actions not exceeding £20. By the original grant each of the twelve proprietors of the county was empowered to hold a manorial court, but the business of these courts is generally transferred to the quarter sessions. Petty sessions are held on alternate Thursdays. The town-hall is situated in the centre of the square called the Diamond; it was originally erected in 1743, and has been more than once enlarged, and is now undergoing a thorough repair at the expense of the corporation: it is a lofty square building surmounted by a cupola, in which a clock was placed in 1830, at the expense of the Marquess of Waterford: the hall contains courts for the quarter sessions, apartments for transacting the corporation business and the election of members, a news-room, library, ballast-office, and a savings' bank.

The borough comprises, independently of several

others within its liberties, the parishes of Coleraine and Killowen (described under its own head), the former comprising the town on the eastern side, and the latter the suburb of that name on the western side, of the Bann. The parish contains, according to the Ordnance survey, 4846  $\frac{1}{4}$  statute acres. The living is a rectory, in the diocese of Connor, and in the patronage of the Irish Society: the tithes amount to £450: the glebe-house was built by aid of a loan of £692 and a gift of £92, in 1828, from the late Board of First Fruits: the glebe comprises 45 acres. The church, a large plain edifice, was erected in the year 1614, by the Irish Society, and in 1684 a south aisle was added to it, at the expense of the corporation; a very handsome spire was built at the expense of the Society in 1719, but it stood for a short time only. The church contains many ancient and some very elegant monuments, and the Ecclesiastical Commissioners have recently granted £282. 19. 6. towards its repair. In the R. C. divisions this place is partly in the diocese of Connor, and partly in that of Derry, and forms part of the union or district of Killowen or Coleraine; the chapel is a spacious and handsome edifice, situated at Killowen. There are two places of worship for Presbyterians in connection with the Synod of Ulster, one of the first class, and one of the second class; one for Seceders, of the first class, and one each for Independents and Methodists. A school for the gratuitous instruction of 130 boys and 130 girls was founded and endowed, in 1705, by the Irish Society, but from mismanagement it fell into disuse about the year 1739, and was altogether discontinued till 1820, when a new school, with houses for the master and mistress, was built by the Society, who, in 1828, transferred their interest in it to trustees chosen from the most respectable inhabitants of the town, since which time it has been productive of the greatest benefit; the salaries of the master and mistress are paid by the Society. There is a very excellent female work school, where the children are taught sewing and other domestic accomplishments, which is supported by Miss Rippingham, by whom it was established many years since; there are also, at Killowen, a school which was founded and endowed by the late Mr. Kyle, and a parochial school held in the old church and supported by the Clothworkers' Company. There are also four other schools, two of which, situated respectively at Gateside and Ballyclabber, are under the National Board; and seven pay and four Sunday schools. A dispensary is supported in the usual way. A loan fund was established in 1764, for lending two guineas each to industrious workmen, to be repaid by monthly instalments of 3s.; 6d.; out of this establishment arose a poor-house fund, which was laid out in fitting up a house for the reception of old and decayed inhabitants; it was supported by subscription and the earnings of the inmates, who were employed in the spinning of cotton. This establishment was discontinued in the year 1790, and the house was given to a few poor aged persons, who occupied it rent-free till 1803, when a portion of it was fitted up as a private dwelling, and the rent paid to the actuary of the loan fund. It was subsequently rebuilt, at an expense of £800, by the Marquess of Waterford, who presented it to the town, and in 1830 it was opened for the reception of the poor, who are maintained and clothed by subscription and annual donations from the Marquess of

Waterford and the Irish Society, and a bequest of £20 per annum by the late Griffin Curtis, Esq. The house will accommodate 40 persons. A mendicity society was also formed here in 1825; the committee, who are subscribers of £1. 1. per annum, meet every Tuesday, when claims for relief are examined, and two members appointed to administer relief to the poor at their own dwellings. The priory of St. John, or *Kil-Eoin*, from which the suburb on the western side of the Bann, now Killowen, took its name, has altogether disappeared; a part of that establishment formed the old parish church, on the site of which another was subsequently erected, the remains of which have been converted into a school-room. Not far distant was the monastery for Canons Regular, founded by Carbreus in 540, and the site of the castle which was built on the ruins is now occupied by Jackson Hall. In sinking for foundations in the part of the town of Coleraine which occupies the site of the ancient abbey of St. Mary, stone coffins, human bones, and other relics of antiquity, together with foundations of some of the conventual buildings, are frequently discovered. One mile south of the town is Mount Sandel, one of the largest and most perfect raths in the kingdom; it is 200 feet high, surrounded by a deep dry fosse, and encircled near its summit by a magnificent terrace; in the centre is a deep oblong cavity, called the Giant's Grave, formed apparently for the purpose of concealment. There is also a very high and perfect rath a little west of the Cranagh; another close to the church of Killowen; and a very curious fort near Ballysally. This place has been celebrated from the earliest annals of Irish history, and has produced many eminent lawyers, senators, and divines: among the latter was Dr. John Vesey, born here in March, 1632, and successively Archdeacon of Armagh, Dean of Cork, Bishop of Limerick, and Archbishop of Tuam. From this last dignity he was driven by the harsh conduct of Lord Tyrconnell, and remained in London in great poverty till he was restored to his see, on the accession of William III.; he was three times after his restoration made Lord-Justice of Ireland, and died in 1716, aged 84. John Abernethy, an eminent Presbyterian divine, was born here in 1680. Coleraine has given title to many noblemen; the last was that of baron to the family of Hanger.

COLLIGAN, a parish, in the barony of DECIES-without-DRUM, county of WATERFORD, and province of MUNSTER,  $3\frac{1}{2}$  miles (N. N. W.) from Dungarvan; containing 1009 inhabitants. It is situated on the road from Dungarvan to Clonmel, and contains 3679 statute acres, as apploited under the tithe act. The high grounds are well planted, and here is a neat house and grounds, which is the occasional residence of Walter McGwire, Esq. The living is a vicarage, in the diocese of Lismore, and in the patronage of the Duke of Devonshire, in whom the rectory is inappropriate: the tithes amount to £135, of which £90 is paid to the impropriator, and the remainder to the vicar. In the R. C. divisions the parish forms part of the union or district of Kilgobinet, and contains a chapel. Here is a cavern of considerable extent in the limestone rock.

COLLINSTOWN, a market-town, in the parish of ST. FEIGHAN of FORE, barony of DEMIFORE, county of WESTMEATH, and province of LEINSTER, 3 miles (S. E.) from Castle-Pollard; containing 145 inhabitants. It is

situated on the road from Dublin to Granard, and on the southern bank of Lough Lane, and contains 25 houses, of which nine are slated. The market is held on Saturday, in a market-house in the centre of the town; and fairs are held on May 8th and Oct. 30th. It is a constabulary police station, and petty sessions are held every Saturday. Near the market-house is a R. C. chapel. The vicinity is diversified with hills and woodlands, and embellished with the scenery of the lake and the seats and demesnes of Barbavilla, Drumcree, and Ralphsdale.—See FEIGHAN of FORE (ST.).

COLLON, a post-town and parish, partly in the barony of LOWER SLANE, county of MEATH, but chiefly in that of FERRARD, county of LOUTH, and province of LEINSTER, 6 miles (W. N. W.) from Drogheda, on the road to Ardee, and 28 (N. by W.) from Dublin; containing 3217 inhabitants, of which number, 1153 are in the town. This place, formerly belonged to the celebrated abbey of Mellifont, and was confirmed to the abbot by Hen. II., at the close of the 12th century. The town has a remarkably neat appearance, and consists of two streets intersecting near the church, and contains 215 houses, of which the greater number are slated. It owes its present prosperity to its proprietors, the Fosters, who established a cotton-manufactory here, which for some time employed more than 600 looms. Linen was previously made here, and its manufacture has been resumed, but the cotton manufacture has entirely ceased. There is a bleach-green, employing more than 50 persons, with a steam-engine of 10-horse power; also a flax-mill, and in the town and its vicinity are three corn-mills, worked by steam and water power. It is a chief constabulary police station. On the 20th of Sept., 1229, Hen. II. granted to the abbot and convent of Mellifont a market on Tuesday in their town of Collon: there is a market-house and an open area at the north end of the town for holding a market, but, except for butchers' meat, none has been held lately. Fairs are held, on May 10th, June 29th, Oct. 20th, and Nov. 24th. Petty sessions are held every alternate Thursday.

The parish contains about 8600 statute acres, which are mostly under tillage; there is no waste or bog, but 513 acres of woodland. Here is Oriel Temple, the seat of Viscount Ferrard, whose predecessor was the Rt. Hon. John Foster, the last speaker of the Irish House of Commons, who, in 1821, was created Lord Oriel: it is distinguished by the beauty of its surrounding grounds, and the richness of its extensive plantations. The demesne contains about 1000 acres: in it is a grotto, of which the interior is lined with shells, stained glass, coloured stones, &c., said to be the work of Lady Ferrard; there is also a beautiful rustic cottage. The house contains some good pictures, among which is a full-length portrait of the first Lord Oriel, by Sir Thos. Lawrence. In the vicinity of the town is a nursery of forest trees, consisting of seven acres, which is the property of Lord Ferrard. About a mile from it is Mount Oriel, from which there is an extensive and magnificent view, including the Bay of Carlingford and the grand chain of the Mourne mountains. Belpatrick mountain, which, according to the Ordnance survey, rises 789 feet above the level of the sea, is also within the parish.

The living is a vicarage, in the diocese of Armagh, united by act of council, in 1769, to the rectory and



vicarage of Mosstown, and in 1782 the rectory of Dromin was added to the union, which is in the patronage of the Lord-Primate and Viscount Ferrard, in the latter of whom the rectory is impropriate, and by whom the land is let tithe-free. About 1769, the late Chief Baron Foster gave a glebe of ten acres, and built the glebe-house, on condition that an augmentation of £50 should be granted from Primate Boulter's fund, and that he should have the patronage of the endowed vicarage two turns out of three. The living was subsequently augmented by the impropriate tithes of Moss-town, which were purchased for the purpose by the Trustees of Primate Boulter's fund, and now produce £248.14.11. Besides the glebe at Collon, there is one of three acres at Mosstown, and another at Dromin of nearly 10 acres; and the gross tithes of the benefice amount to £453. 4. 6. The church, an elegant structure of hewn limestone, in the ancient style of English architecture, was built in 1813, during the incumbency of Dr. Beaufort, author of the "Ecclesiastical Map and Memoir of Ireland;" the cost was about £8000, of which £3800 was a gift and £700 a loan from the late Board of First Fruits; the members of the Foster family contributed bountifully towards its erection; the Ecclesiastical Commissioners have lately granted £368. 6. 9. for its repair. The interior is 90 feet by 40, the ceiling beautifully groined, and it has five windows on the south side, besides a large east window over the altar. All the side windows are of stained glass, the gift of the present Baron Foster; the east window is in course of preparation, being the gift of the impropiator. Under the church is the burial-place of that family, and in it is a marble monument to the memory of Catherine Letitia Foster, widow of William, Lord Bishop of Clogher, which was erected by her daughter, the Countess de Salis. The ecclesiastical duties of Collon were formerly performed by a monk from Mellifont abbey. The R. C. parish is co extensive with that of the Established Church; the chapel is a neat structure. There is also a place of worship for Wesleyan Methodists. A male and female school, under the trustees of Erasmus Smith's charity, is aided by a donation from Lord Ferrard; and there are two others aided by the vicar. Besides these, there are an infants' school, supported by Mrs. Green, and two private schools. At Belpatrick is a school principally supported by Edward and James Singleton, Esqrs. There is also a dispensary in the town.

COLLOONEY, a post-town, in that part of the parish of BALLYADERE which is in the barony of TIRAGHRILL, county of SLIGO, and province of CONNAUGHT, 5¼miles (S.) from Sligo, on the road to Dublin, and 98¾ (N. W.) from Dublin; containing 553 inhabitants. It consists of one long street, containing 90 houses, of which 13 are slated, and the remainder thatched. At Carricknagatt the French, after quitting Castlebar, were attacked on the 5th of Sept., 1798, by Col. Vereker, with a detachment of the city of Limerick militia, some yeomanry, and the 24th light dragoons; but after a smart action of about an hour and a half, the Colonel was nearly surrounded, and obliged to retreat, with the loss of his artillery, to Sligo, whence he withdrew to Ballyshannon. The assault was sufficient, as it is supposed, to deter the French from attacking Sligo, and they marched to Dromahaire. The market is on Thursday; and fairs were formerly held on May 3rd, June

1st, Aug. 9th, Sept. 5th, Nov. 21st, and Dec. 16th, but that of Nov. 21st is the only one now held. Here are a large bleaching establishment and an oatmeal-mill. Near the town are Onnachmore, the residence of C. R. O'Hara, Esq.; and Camp Hill, of A. Kelly, Esq. In the town are the parish church and a R. C. chapel, a linen-hall, a dispensary, and two schools. It is a station of the constabulary police.—See BALLYADERE

COLLUMBKILL, a parish, in the barony of GOW-RAN, county of KILKENNY, and province of LEINSTER, 1½mile (N. E.) from Thomastown; containing 779 inhabitants. This parish is situated on the road from Thomastown to Greig, and contains 7113 statute acres. Kilmurry is the seat of Lord Chief Justice Bushe. It is a rectory and vicarage, in the diocese of Ossory, and is part of the union of Thomastown: the tithes amount to £278. In the R. C. divisions also it forms part of the union or district of Thomastown; the chapel is at Murg. There are two private schools in which are about 60 boys and 50 girls

COLMOLYN, or CULMULLEN, a parish, in the barony of UPPER DEECE, county of MEATH, and province of LEINSTER, 3¼ miles (W. by S.) from Dunshaughlin; containing 934 inhabitants, of which number, 51 are in the hamlet. This parish is situated on the cross road from Kilcock to Warrenstown, and contains 2091 statute acres, as applotted under the tithe act. Colmolyn House is the elegant residence of A. J. Dopping, Esq. It is a vicarage, in the diocese of Meath, and is part of the union of Knockmark; the rectory is impropriate in the Provost and Fellows of Trinity College, Dublin. The tithes amount to £280, one-half of which is payable to the Provost and Fellows, the other to the vicar. In the R. C. divisions it forms part of the union or district of Dunshaughlin, and has a large and handsome chapel. There is a school of 18 boys and 5 girls, for which Mr. Dopping allows a house and garden rent-free. Near Colmolyn House are the remains of an ancient church, and on the eastern side of the parish is an extensive rath

COLPE, or COLPE-cum-MORNINGTON, a parish, in the barony of DULEEK, county of MEATH, and province of LEINSTER, 2¼ miles (E. by S.) from Drogheda; containing 1970 inhabitants, of which number, 71 are in the hamlet. This parish is situated on the eastern coast, at the mouth of the river Boyne. It is said to have derived its name from Colpa, one of the sons of Milesius, who is stated to have been drowned at the mouth of the Boyne, while attempting to land for the invasion of the country. Here St. Patrick landed when on his way to Taragh, then the seat of the kings of Ireland. In 1182, Hugh de Lacy founded an abbey for Augustinian canons, and made it dependent on the abbey of Lanthony, in Monmouthshire, afterwards translated to the vicinity of Gloucester. In 1300, Roger, the prior, was attached and fined 20s. for stopping some Dominican friars in Drogheda, and robbing them of the body of Roger Wetherell, and a bier and pall. At the suppression, this abbey, besides other possessions, had the tithes of Weisle's Farm, in Mornington, which place was the original seat of the family of Wellesley, the head of which has successively been created Earl of Mornington and Marquess Wellesley, and which includes among its members, at present, the Marquess Wellesley, the Duke of Wellington,

and Lords Cowley and Maryborough. No part of the abbey now exists, but a chapel to the south of its site is the burial-place of the Bellew family. The parish contains 4793 statute acres, principally under tillage, and of moderately good quality; there is no bog or waste land. At Pilltown are some quarries containing indications of copper, and in which some fossils have been found. The branch of the great northern road through Balbriggan runs through the parish, which will also be intersected by the Dublin and Drogheda Grand Northern Trunk railway. The principal seats are, Bettystown, the residence of R. Shepherd, Esq.; Eastham, of F. Anderson, Esq., Pilltown, of T. Brodigan, Esq.; Mornington House, of G. F. Blackburne, Esq.; Beabeg, of H. Smith, Esq.; Mornington, of Burton Tandy, Esq.; Beamore, of J. Cooper, Esq.; Farm Hill, of W. Walsh, Esq.; Triton Lodge, of C. Segrave, Esq.; and Cowslip Lodge, the property of G. H. Pentland, Esq.

The living is a vicarage, in the diocese of Meath, united by episcopal authority, in 1826, to the vicarage of Kilsharvan, and in the patronage of the Marquess of Drogheda; the rectory is partly inappropriate in W. Dutton Pollard, Esq., of Castle-Pollard, and partly appropriate to the vicarage of St. Peter's, Drogheda, as part of the tithes were purchased by the late Board of First Fruits as an endowment for that vicarage. The tithes amount to £165, the whole of which is payable to the impropiators: the union is also called Mariners' town, and the gross value of the benefice, including tithes and glebe, is £81. 4. 6. The glebe-house was erected about twenty years since by J. Brabazon, Esq., who presented it to the parish, with £1000 to pay the rent to the heirs after his decease. He also granted a glebe, comprising 10 acres of profitable land, which, with the glebe-house, is valued at £35 per annum; and there is a glebe of 3½ acres at Kilsharvan, valued at £12 per annum. The church is a neat structure in good repair, built in 1809, by aid of a gift of £600 from the late Board of First Fruits. In the R. C. divisions the parish forms part of the union or district of St. Mary, Drogheda; and there is a small chapel at Mornington, in which is a school of about 20 children. There is also a pay school at Beamore, of about 30 children. On the beach at the mouth of the Boyne, which is a level strand, is an ancient building, called the "Maiden Tower," with a small obelisk near it, called the "Lady's finger;" it serves as a landmark for vessels bound to Drogheda. From the records of the corporation of Dublin, it appears to have been erected in the reign of Elizabeth, and was probably so called in compliment to Her Majesty. At the Maiden Tower is a pool called the Long Reach, which extends a quarter of a mile inland, where vessels may lie at low water. A little north of the church is an ancient rath, where Colpa is said to have been interred; and the church of Rath-Colpa is alluded to in the ancient Irish records. The mouth of the Boyne, anciently called "Inver-Colpa," was frequented by foreign merchants at a remote period; and some are of opinion that St. Patrick, on escaping from his captivity, here found a vessel to convey him to the continent.

COLRY.—See CALRY.

COLUMBKILL.—See CULLUMKILL.

COMBER, or CUMBER, a post-town and parish, partly in the barony of UPPER, but chiefly in that of

LOWER CASTLEREAGH, county of DOWN, and province of ULSTER, 14 miles (N. by W.) from Downpatrick, and 91 (N. by E.) from Dublin 5 containing 8276 inhabitants, of which number, 1377 are in the town. St. Patrick founded an abbey here, of which nothing is now known. Brien Catha Dun, from whom the O'Nials of Clandeboy descended, and who fell by the sword of Sir John de Courcey, about 1201, also founded an abbey to the honour of the Blessed Virgin, and supplied it with monks of the Cistercian order from the abbey of Albalanda, in Carmarthenshire. John O'Mullegan was the last abbot, and voluntarily resigned the abbacy in 1543. The site and lands were granted, in the 3rd of Jas. I., to Sir James Hamilton, afterwards Lord Clandeboy, whose successors used the greater part of the materials in erecting a mansion near the town, called Mount Alexander, which is now a heap of ruins, and the parish church occupies the site of the abbey. This place derives its name from the river on which it is situated, and which flows into Strangford Lough, on the east side of the parish. The town, which is tolerably well built, forms three streets and a large square, on the road from Belfast to Downpatrick. Messrs. Andrews and Sons have an extensive bleach-green here, where 20,000 pieces of linen are finished annually, principally for the London market; they have also large flour-mills and corn stores. There are two distilleries; one of them, which is the property of Messrs Millar & Co., is among the oldest in the North of Ireland, having been erected in 1765. The tide from Strangford Lough flows to within half a mile of the town, and at a trifling expense might be made very beneficial to it. Great advantages would also result from the erection of a pier near Comber water foot; vessels of 200 tons might then come in with every tide. Coal is at present brought up in small lighters, but the principal fuel is peat; there is a very extensive bog, called Moneyreagh, or the Royal Bog, from which great quantities are sent to Belfast and other places. Fairs are held on Jan. 5th, the second Monday in April, June 19th, and Oct. 28th, principally for farming horses and cattle. Here is a constabulary police station. A manorial court is held here every third Thursday, for the manor of Comber, or Mount Alexander, which has jurisdiction in debts not exceeding £2 over 30 townlands in the parish of Comber, Barnemagarry, in the parish of Kilmud, and Ballycloghan, in that of Saintfield. There is also a court for the recovery of debts not exceeding £20 late currency.

The parish, which includes the ancient parish of Ballyricard, comprises, according to the Ordnance survey, 17,420 statute acres, of which 16,134 are in Lower Castlereagh; about 20 are common, 117 water, and 150 or 200 bog; the remainder is arable and pasture land, of which three-fourths are under tillage. Agriculture is in a very improved state, and the soil is very productive. There are some good quarries of freestone, equal in fineness and durability to the Portland stone; and coal has been found in three places, but no mines have been opened. There are several gentlemen's seats, the principal of which are Ballybeen, the residence of J. Birch, Esq.; Ballylolly, at present unoccupied; Killynether House, the residence of T. M'Leroth, Esq.; and Maxwell Court, of J. Cairns, Esq. The living is an inappropriate curacy, in the diocese of Down, and in the patron-

age of the Marquess of Londonderry, in whom the rectory is inappropriate. The parish is tithe-free, with the exception of the townlands of Ballyanwood, Ballycreely, and Ballyhenry, the tithes of which are paid to the Marquess of Londonderry, who pays the curate's stipend. A glebe-house was built in 1738, towards the erection of which the late Board of First Fruits gave £100: the glebe consists of eleven acres. The church is a small ancient building, in the later style of English architecture, and contains some neat marble monuments, particularly those to the memory of the Rev. Robert Mortimer, Capt. Chetwynd, Lieut. Unet, and Ensign Sparks, of the York fencible infantry, who fell in the battle of Saintfield, during the disturbances of 1798,—and of the Rev. Messrs. Birch, father and son, the former of whom died in 1827, the latter in 1830, whose monument was erected by the subscriptions of 520 of their parishioners. Some fragments of the abbey are incorporated in its walls. There are a meeting-house at Comber for Presbyterians in connection with the Synod of Ulster, of the first class; another at Moneyreagh, connected with the Remonstrant Synod, of the same class; and a third at Gransha, connected with the Seceding Synod, of the second class: there is also a place of worship for Wesleyan Methodists. The parochial school, in which about 100 boys and 70 girls are taught, was built in 1813, at the joint expense of the Marchioness of Londonderry and the trustees of Erasmus Smith's charity; the building is kept in repair by the Marchioness, who, in 1832, erected a house for the master. There are also national schools at Ballymaglaff, Tullygiven, and Ballystockart. More than 300 children are educated in these schools, besides which, 740 are taught in 12 private schools. A house of industry was founded in 1824, by the Marquess of Londonderry, who subscribes £25 annually towards its support; it affords an asylum for 12 of the aged poor, and also distributes meal, potatoes, &c, to 60 families at their own dwellings. There is a large druidical altar in Ballygraphan, the table stone of which, now lying on the ground, measures 19 feet by 6 and is 4 feet thick: the five upright stones are in an adjoining hedge-row. Numerous forts and raths are scattered over the parish.

COMER.—See CASTLECOMER.

COMMER.—See KILMACREAN.

CONABURY, a village, in the parish of CASTROPETRE, barony of COOLESTOWN, KING'S county, and province of LEINSTER, adjoining the town of Edenderry, and containing 24 houses and 143 inhabitants. This village is situated on the road from Dublin to Tullamore, and is divided into Upper and Lower Conabury.

CONEY ISLAND, county of Clare.—See INNISDADROM.

CONEY ISLAND, an island, in the parish of KILLASPICBROWN, barony of CARBERY, county of SLIGO, and province of CONNAUGHT: the population is returned with the parish. This island, which is situated in the bay of Sligo, was anciently called *Inishmulcloghy*, and is enumerated among the territories settled on the Earl of Strafford and Sir Thomas Radcliffe, in 1663. It is at present the property of J. Meredith, Esq., and near it is a small island called Church island, on which are the ruins of the ancient parish church of Killaspicbrown, nearly covered with sand.

CONFOY, a parish, in the barony of NORTH SALT, county of KILDARE, and province of LEINSTER, 1½ mile (N. W.) from Leixlip; on the road from Dublin to Maynooth; containing 165 inhabitants. It is intersected by the Royal Canal, and had formerly a town and a castle of some importance, which are noticed by Camden. Of the latter there are some considerable remains, consisting of a massive square tower of five stages, with turrets at the north and west angles; that at the north angle contains a winding staircase opening through pointed arches into each story; both are lighted by loopholes; the principal entrance was under a semicircular archway. In the war of 1688 the castle is said to have been strongly garrisoned, and to have sustained an attack. It is a rectory and vicarage, in the diocese of Dublin, forming part of the union of Leixlip, with which the amount of its tithes is returned. In the R. C. divisions also it is part of the union or district of Leixlip.

CONG, a post-town and parish, partly in the barony of Ross, county of GALWAY, but chiefly in that of KILMAINE, county of MAYO, and province of CONNAUGHT, 19 miles (S.) from Castlebar, and 121 (W.) from Dublin; containing 8378 inhabitants. This place, though now only an inconsiderable village, was formerly a town of some importance, and the ancient residence of the kings of Connaught. A monastery, dedicated to the Blessed Virgin, was founded here by St. Fechan, who died in 664; though by some writers its foundation is ascribed to Donald, son of Ed, nephew of Amirach, King of Ireland, who is said to have made St. Fechan its first abbot. Little further is recorded of its history till 1134, when a great part of the town was burnt and the abbey plundered by the people of Munster. Roderic O'Connor, the last native king of all Ireland, spent the last 15 years of his life in seclusion within this monastery, where he died on the 29th of November, 1198, in the 82nd year of his age; he was interred at Clonmacnois. In 1201 the town and monastery were plundered by William de Burgo, who repeated his ravages in 1204; and in 1310, the town was plundered by Hugh Breifneach. The family of De Burgo afterwards became munificent benefactors to the abbey, to which they gave ample endowments in land, and it continued to flourish till the dissolution. Queen Elizabeth granted part of its possessions to the Provost and Fellows of Trinity College, Dublin; and Jas. I. granted a lease of the abbey to Sir John King, Knt, ancestor of the present Earl of Kingdon.

The town is situated on an island formed by the several openings of a subterraneous river that flows from Lough Mask into Lough Corrib; the principal of these openings rises in a great body from a depth of 73 feet, forming a powerful eddy which turns two large mills, and the approaches are over three bridges. It consists of two streets of small houses, of which the greater number are thatched, and has a sub-post-office to Ballinrobe. There are two large mills, the property Mr. John Thompson, erected about 40 years since, and each grinding on an average 300 tons of wheat annually. Fairs are held at Funshinough in May and September; and petty sessions are held every Saturday alternately for Mayo and Galway.

The parish comprises 17,622 acres, as apportioned under the tithe act, of which about 240 are woodland, 480 mountain and bog, and, with the exception of about

one-fifth, which is waste, the remainder is good arable and pasture land, chiefly under tillage, and producing excellent crops; that which is in pasture, lying upon a substratum of limestone, feeds a large number of sheep and goats. Limestone is everywhere found, rising in many places above the surface; and there are quarries of the finest description of building stone, which is sent to most parts of the adjacent counties, for which Lough Comb, navigable for 20 miles to Galway for boats of 10 tons' burden, affords a facility of conveyance. The gentlemen's seats are Strand Hill, the residence of T. Elwood, Esq.; Garracloone, of R. Blake, Esq.; Ballymagibbon, of J. Fynn, Esq.; Blake Hill, of Mrs. Blake; Ashford, of Lord Oranmore; Royal Rock, of the Rev. M. Waldron; Houndwood, of Martin D'Arcy, Esq. and the glebe-house, of the Rev. E. L. Moore. The living is a rectory and vicarage, in the diocese of Tuam, and in the patronage of the Archbishop: the rectory is partly impropriate in Sir R. A. O'Donel, Bart., as representative of the abbot of Cong, and partly appropriate to the prebend of Killabegs in the cathedral of Tuam. The tithes amount to £489. 4. 7½., of which £18. 9. 2¼. is payable to the prebendary, and the remainder to the incumbent: the impropriate tithes are not under composition. The glebe-house was built by aid of a gift of £400 and a loan of £380 from the same Board, in 1817: the glebe comprises 25½ acres. The church, a neat edifice with a small square tower, and in good repair, was erected by aid of a loan of £640 from the late Board of First Fruits, in 1811. The R. C. parish is co-extensive with that of the Established Church; the chapel is a handsome edifice, in the later English style, with a square tower surmounted with a cross. The parochial school is under the Tuam Diocesan Society, aided by an annual donation from the incumbent; a school at Ballymagibbon is supported by John Fynn, Esq.; one at Funshinough is aided by Martin D'Arcy, Esq.; and there is a national school at Carrokeel. About 430 children are instructed in these schools; and there are also four pay schools, in which are about 150 children; and a dispensary. There is an ancient cross in the centre of the town, and the ruins of several churches are still to be seen here. Spars of various colours are found, and the neighbourhood abounds with natural curiosities. Lough Mask, which is on much higher ground than Lough Corrib, discharges its superfluous waters into the latter by subterraneous channels, which, from the openings in the limestone, may in several places be seen flowing at a great depth below the surface. The most remarkable of these openings is the Pigeon Hole, which is of great depth; a descent to it is formed by 68 steps, and at the bottom the water rushes with great violence and noise till it is again lost in the dark recesses of the cavern, which extends to a considerable distance; in the middle of the stream is a small eel weir. There are several other caverns in the limestone range, of which Kelly's Cave and the Lady's Buttery have their roofs fantastically encrusted. In Lough Corrib is the island of Innisduras, containing 29 acres and about 20 inhabitants. Near the glebe-house are the ruins of four druidical circles.

CONNA, or CONNOUGH, a village, in the parish of KNOCKMOURNE, barony of KINNATALOON, county of CORK, and province of MUNSTER, 4¾ miles (N. W.) from

Tallow: the population is returned with the parish. This place, which is situated on the river Bride, is a constabulary police station, and has fairs on May 12th, June 20th, October 3rd, and Nov. 21st. The R. C. chapel is situated here. Conna castle is said to have been built by one of the Earls of Desmond, and was taken by storm, in 1645, by the Earl of Castlehaven. In 1653 it was burnt, and Avis, Joanna, and Jane German, daughters of Edward German, perished in the flames, as appears by a monument with an inscription recording this calamity in Knockmourne church. The castle, of which only a high square tower remains, stood on an isolated limestone rock on the south side of the river Bride. Excellent salmon and trout are caught in this river.

CONNAUGHT (OLD), a parish, in the half-barony of RATHDOWN, county of DUBLIN, and province of LEINSTER; containing, with part of the town of Bray, 1947 inhabitants. This parish, which is commonly called Old Conna or Connagh, is situated on the mail coach road from Dublin to Bray and Newtown-Mount-Kennedy. Besides the village of Old Connaught, it contains Little Bray, which forms the northern portion of the town of Bray, within the manor of which this parish is included. It is bounded on the east by the sea, and on the south by the Dargle river, over which there is a bridge that connects the counties of Wicklow and Dublin, and near which is a common of about 14 acres, that is used as a race-course. The parish, most of which belongs to Miss Roberts, contains 4050 statute acres, and is remarkable for salubrity of climate, beauty of sea and mountain prospect, and convenience of sea-bathing. The land is chiefly laid out in villas and ornamental plantations, and the part that is under tillage is occupied by substantial farmers. From its proximity to the sea, the Wicklow mountains, and the metropolis, with other natural advantages, this is a favourite place of residence. The principal seats are Old Connaught, the residence of the Rt. Hon. Lord Plunket; Palermo, of the Rev. Sir S. S. Hutchinson, Bart.; Cork Abbey, of the Hon. Col. Wingfield; Woodbrook, of Sir J. Ribton, Bart.; Old Connagh Hill, of Miss Roberts; Thornhill, of F. Leigh, Esq.; Jubilee, of Miss Ryan 3 Oaklawn, of W. Garde, Esq.; Ravenswell, of I. Weld, Esq.; Beauchamp, of Capt. Lovelace Stamer; Woodlawn, of W. Magan, Esq.; Moatfield Cottage, of Capt. C. Johnstone; Bray Lodge, of W. C. W. Newberry, Esq.; Crinlin Lodge, of J. Cahill, Esq.; and Wilfort, of Messrs. Toole. At the entrance to Little Bray, through which the coaches from Dublin to Wexford pass, are three handsome houses, occupied by the physician to the dispensary, the Rev. W. Purcell, and Mrs Galway. The village of Old Connaught is small and pleasant, having a flourishing plantation of horse chestnut trees in its centre: it contains several neat cottages, and the handsome residence of R. Morrison, Esq. the architect.

It is a rectory and vicarage, in the diocese of Dublin, and forms part of the union of Bray: the tithes amount to £240. Prior to 1728, the rectorial tithes formed part of the Archbishop of Dublin's mensal, but in that year, the tithes of this parish and of several others were annexed to their respective incumbencies having cure of souls. In the R. C. divisions this parish forms part of the union or district of Kingstown, and has a chapel at Crinkin. There are two schools, one for

boys, aided by a collection at the church, and the other for girls, supported by voluntary subscriptions, in which are educated 100 girls and 87 boys. The poor enjoy a share of the rents of an estate in the county of Longford, bequeathed by F. Adair, Esq., to the unions of Belgany and Bray, and the parish of Powerscourt. In the grounds of Moatfield, or Wilfort, is an old rath; and in those of Ballyman are the ruins of a church, in a curiously detached churchyard. The ruins of the parish church also form a picturesque object.

CONNELL (GREAT), a parish, in the barony of CONNELL, county of KILDARE, and province of LEINSTER, containing, with the post-town of Newbridge, 1911 inhabitants. In 1202, a priory was founded here, under the invocation of the Blessed Virgin and St. David, by Meyler Fitz Henry, who placed in it Regular Canons from the monastery of Lanthony, in Monmouthshire. It subsisted till the Reformation, when it was granted to Edward Randolfe, with reversion to Sir Edw. Butler; it was re-granted in the 3rd of Elizabeth to Sir Nicholas White, and is now the property of Thos. Eyre Powell, Esq. The parish is situated on the mail coach road from Dublin to Limerick, and comprises 4738 statute acres, as applotted under the tithe act, and valued at £2337 per annum. The land is chiefly under tillage, and the improved system of agriculture is making gradual progress. At Athgarvan ford, on the Liffey, are the extensive boulting-mills of Messrs. Tuthill and Reeves, in which 15,000 bags of flour are made annually. The principal seats are, Great Connell Lodge, the property of T. E. Powell, Esq., but occupied by E. Butler, Esq.; Rosetown, the seat of E. Bateman, Esq.; and Hillsborough, of G. Higgins, Esq. The living is a perpetual curacy, in the diocese of Kildare, to which that of Ladytown is annexed, and in the patronage of the Bishop; the rectory is impropriate in T. E. Powell, Esq. The tithes amount to £171. 5. 2. The church is a small plain edifice, erected about 50 years since; and the Ecclesiastical Commissioners have recently made a grant of £187 towards its repair. In the R. C. divisions this parish is the head of a union or district, comprising Great and Old Connell, Killishy, and Morristown-Biller, with parts of Carnalloway and Kill: the chapel is near Newbridge, *which see*. There are three private and two pay schools, in which about 60 boys and 60 girls are educated 3 and a national school is about to be erected. The remains of the priory consist chiefly of the east gable of the church, with a great extent of ruinous walls, and many fragments of masonry, among which is the mutilated tomb of Prior Wellesley, Bishop of Kildare. Over the gateway, on one side, is a small sculpture of the Crucifixion, and on the other, Our Saviour crowned with thorns, and a mitred ecclesiastic; and on another fragment is the figure of St. Peter, bearing the keys. It is said that, within the memory of persons still living, a round tower, 75 feet high, was destroyed during the minority of the present proprietor's father.

CONNELL (OLD), a parish, in the barony of CONNELL, county of KILDARE, and province of LEINSTER, 4½ miles (S. W.) from Naas; containing 958 inhabitants. This parish, which is situated on the mail coach road from Dublin to Limerick, comprises 2900 acres, as applotted under the tithe act, which are chiefly under tillage. The improved system of agriculture has been introduced,

and the practice of drilling generally adopted; fuel is plentifully supplied from an extensive bog in the immediate neighbourhood. Morristown-Lattin, the ancient family seat of Patrick Lattin, Esq., the translator of Voltaire's *Henriade* into English verse, whose family has been settled here since the reign of John, is situated in a very retired demesne, ornamented with a profusion of stately timber, chiefly fine oak, ash, elm, and beech of uncommon size. Old Connell House is the seat of E. J. Odum, Esq.; within the demesne is a fine Danish rath. It is a rectory, in the diocese of Kildare, forming part of the union of Morristown-Biller; the tithes amount to £140. The church was built by a gift of £900 and a loan of £300 from the late Board of First Fruits, in 1828. In the R. C. divisions it is part of the union or district of Newbridge: the chapel is at Two-mile house. There is also a small neat chapel, with a spire, belonging to a Dominican friary on the bank of the Liffey, in which only three brethren reside. There are two hedge schools, in which are about 60 boys and 30 girls. In the gardens of Old Connell House are some ruins of the ancient church.

CONNELLS, a village, in the parish of KILMADUAGH, barony of KILTARTAN, county of GALWAY, and province of CONNAUGHT, 3 miles (W.) from Gort, on the road to Ennis; containing 12 houses and 87 inhabitants.

CONNOR, a parish, and the head of a diocese, in the barony of LOWER ANTRIM, county of ANTRIM, and province of ULSTER, 4 miles (S. S. E.) from Ballymena; containing 8682 inhabitants, of which number, 289 are in the village. A religious establishment was founded here at an early period, of which little beyond the names of some of its abbots is now known. It was made the head of the diocese of Connor, and the first bishop was Engus Macnisius, commonly called St. Macnise, who died soon after the commencement of the sixth century: he is said to have been a disciple of St. Olcan, who was one of St. Patrick's pupils. Connor appears anciently to have been called *Dailnaraigh*, from its cathedral being in the territory of Dalaradia. In 1124, Malachy O'Morgair was consecrated bishop. At this time, according to St. Bernard, the inhabitants of the diocese were very uncivilised; but by a few years' residence among them, St. Malachy wrought as great a change in their morals as was effected by St. Patrick in the fifth century. By the solicitations of John, Bishop of Connor, Pope Eugene IV. was prevailed upon, in 1442, to unite the bishopricks of Down and Connor, the former being then vacant by the deprivation of John Cely. This union had been approved by letters patent of Hen. IV., in 1438, when the bishops of the two sees were desirous that the survivor should have both; but when it was effected the union was strongly opposed by John Prene, Archbishop of Armagh, who wished the pope to appoint William Bassett, a Benedictine monk, to the bishoprick of Down. The union has, however, continued without interruption since that period, and the subsequent history of the diocese of Connor is included in that of Down and Connor. By the Church Temporalities Act (3rd of Wm. IV.) the see of Dromore is to be united with Down and Connor, on the death or translation of either of the bishops 5 and the title of the united sees is to be the Bishoprick of Down, Connor, and Dromore.

The diocese is one of the ten which constitute the

ecclesiastical province of Armagh: it comprehends parts of the counties of Down and Londonderry, and the greater part of that of Antrim, containing an estimated superficies of 395,500 acres of which 3700 are in Down, 9400 in Londonderry, and 382,400 in Antrim. The cathedral establishment appears to have been refounded by patents of the 7th of Jas. I. (1610), which ordained that the church should be called the church of St. Saviour, Connor, and that the chapter should consist of a dean, archdeacon, chancellor, precentor, and treasurer, and the four prebendaries of Connor, Cairn-Castle, Rasharkin, and Kilroot. There are no canons or vicars choral, and neither the dignitaries nor prebendaries have any ecclesiastical duties to perform in respect of their offices. Chas. II., by letters patent in 1663, constituted the church of Lisburn the cathedral for the united dioceses, both the old cathedrals being then in ruins; but, in 1790, an act was passed for the restoration of Down cathedral at Downpatrick. Lisburn church, however, is still used as the cathedral for the bishoprick of Connor: there is no economy fund connected with it, but the building is in a good and sound state, and has hitherto been kept in repair by the parishioners. The extent of see lands is 6414 profitable acres, and the gross yearly income of the bishoprick, on an average of three years ending Dec. 31st, 1831, amounted to £3065. 3. 4<sup>3</sup>/<sub>4</sub>. The consistorial court is the same as for that of Down, and is held at Lisburn, where the records of the united dioceses are preserved. The diocesan school, which was originally established at Carrickfergus, was removed to Ballymena in 1829, when a consolidation was made of part of the diocese of Armagh and the whole of that of Connor, under the act of the 3rd of *Geo. IV.*; and an acre of land was given by William Adair, Esq., on which the school-house was erected, in 1830, at an expense of £900. The master, who is allowed to receive boarders, is nominated alternately by the Archbishop of Armagh and the Bishop of Down and Connor: the emoluments, which are small, are contributed by the bishops and beneficed clergy of both dioceses. The number of parishes in the diocese is 72, exclusively of 6 without cure of souls; they are included in 47 benefices, of which, 2 are in the patronage of the Crown, 1 in that of the Lord-Primate, 21 in that of the Bishop, and 15 in lay patronage; the remainder are perpetual or district curacies, in the gift of the respective incumbents of benefices out of which they were formed. The number of churches is 57, besides eight other places of worship, and of glebe-houses, 30.

In the R. C. divisions this diocese is united as in the Established Church, forming the bishoprick of Down and Connor, in which are 21 parochial unions or districts, containing 45 chapels served by 31 clergymen, 21 of whom are parish priests, and 10 coadjutors or curates. The cathedral is an elegant edifice in the town of Belfast, and is used as one of the parochial chapels. Belfast is also the residence of the R. C. Bishop.

The village consists of about 50 houses, and contains a dispensary. Fairs are held on Feb. 1st, May 2nd, Aug. 2nd, and Oct. 28th. The parish, which is situated on the river Glenwherry, comprises, with Kells, according to the Ordnance Survey, 17,135<sup>3</sup>/<sub>4</sub> statute acres, about one third of which is arable, one-half pasture, and one-sixth bog. The living is a vicarage, in the diocese of

Connor, united, with part of the rectory, by charter of the 7th of Jas. I., to the rectories of Killagan and Killyglen, and the vicarage of Solar, which constitute the union and corps of the prebend of Connor in the cathedral of St. Saviour, at Lisburn, in the patronage of the Bishop; the remainder of the rectory is impropriate in Viscount Ferrard. The tithes of the parish amount to £151, of which £86 is payable to the impropriator, and £65 to the vicar; and the gross tithes of the benefice amount to £279. 12. The glebe-house was built by a gift of £400 and a loan of £400, in 1820, from the late Board of First Fruits; the glebe comprises 40 acres, valued at £40 per annum. The church was erected by aid of a gift, in 1815, from the same Board. In the R. C. divisions this parish is united with those of Drummaul and Antrim, forming the union or district of Drummaul; there is a chapel in each. There are two places of worship for Presbyterians, the largest of which is in connection with the Synod of Ulster, and of the first class. There are national schools at Tannybrack, in which are 47 boys and 14 girls, and at Tamnaghmore, of 80 boys and 54 girls; two schools, in which are about 200 children, are partly maintained by Lord Ferrard, who subscribes £15. 15. annually; and there are several private pay schools, and some Sunday schools. In the vicinity is an artificial mount with outworks.

CONRAGH, or CONRY, a parish, in the barony of RATHCONRATH, county of WESTMEATH, and province of LEINSTER, 4 miles (E.) from Ballymore, on the road from Mullingar to Athlone, containing 930 inhabitants. The land is principally under tillage, and there is much bog and limestone. Here are Charleville, the seat of C. Kelly, Esq., and Tozerstown, of W. T. Dillon, Esq. At Loughnavally is a police station, and a patron or fair is held thereon the 15th of August. This is a chapelry, in the diocese of Meath, and is part of the union of Churchtown; the rectory is impropriate in the Marquess of Downshire. The tithes amount to £65, of which £40 is paid to the impropriator, and the remainder to the incumbent. In the R. C. divisions also the parish forms part of the union or district of Churchtown, and has a chapel at Loughnavally. There is a pay school at Carna, in which are about 25 children. There are the remains of an old church at Conragh, and of old castles at Tozerstown and Cronghill. On the celebrated hill of Knockusneach are two large rocks, said to have been St. Patrick's bed; and some of the Irish kings resided in the neighbourhood.

CONVOY, a parish and village, in the barony of RAPHOE, county of DONEGAL, and province of ULSTER, 3 miles (W. S. W.) from Raphoe; containing 5380 inhabitants, of which number, 356 are in the village. It is situated on the river Dale, and on the road from Stranorlar to Raphoe, from which latter parish it was separated in 1825, and formed into a distinct parish, comprising, according to the Ordnance survey, 20,082 statute acres. At its north-western extremity is the mountain of Cark, 1198 feet above the level of the sea. The village consists of one long street, comprising 73 houses; and has fairs on May 17th, Oct. 26th, and Nov. 3rd. The village of Cornagillagh is also in this parish. Convoy House is the residence of R. Montgomery, Esq. The living is a perpetual curacy, in the diocese of Raphoe, and in the gift of the Dean of

Raphoe: the curate's income consists of £75 paid by the dean, and £25 from Primate Boulter's augmentation fund. The church, is a handsome structure, in the ancient English style of architecture, and was erected by aid of a gift of £420, and a loan of £300, from the late Board of First Fruits, in 1822. In the R. C. divisions the parish forms part of the union or district of Raphoe, and has a large plain chapel near the village. There is a meeting-house for Presbyterians, in connection with the Synod of Ulster, of the second class; also one for Covenanters. The parochial school is aided by a grant from Col. Robertson's fund; and there are seven other public schools in the parish, in all of which more than 500 children are taught; also four Sunday schools.

CONWALL, a parish, partly in the barony of RAPHOE, but chiefly in that of KILMACRENAN, county of DONEGAL, and province of ULSTER; containing, with the post-town of Letterkenny, 12,978 inhabitants. This parish is situated on the road from Lifford to Dunfagh, and contains, according to the Ordnance survey, 45,270 statute acres, of which 32,715 are in the barony of Kilmacrenan; there is much waste land and bog. Among the seats are Ballymacool, the residence of J. Boyd, Esq.; and Gortlee, of J. Cochran, Esq. The living is a rectory and vicarage, in the diocese of Raphoe, and in the patronage of the Provost and Fellows of Trinity College, Dublin. The tithes amount to £800. The glebe-house was built in 1816, by aid of a gift of £100 and a loan of £1500 from the late Board of First Fruits: the glebe comprises 868 acres, of which 328 are arable. The church, to the repairs of which the Ecclesiastical Commissioners have recently granted £773. 11. 7., is a small plain structure with a spire, in the town of Letterkenny. In the R. C. divisions this parish forms part of the district of Aughnish, and has chapels at Letterkenny and Glen-Swilly. There are two Presbyterian meeting-houses in Letterkenny, one in connection with the Synod of Ulster, of the first class, the other is connected with the Seceding Synod, and is of the second class. There are also places of worship for Covenanters and Methodists. The parish school is aided by £12 per annum from the late Col. Robertson's school fund, and an annual donation from the rector; and there are a Presbyterian free school and eight other public schools in the parish, in all of which about 850 children are taught; also eight Sunday schools. An abbey existed here so early as the 6th century, and continued at least till the 13th. There are still some ruins of the old parish church.—See LETTERKENNY.

COOKSTOWN, a parish, in the barony of RATOATH, county of MEATH, and province of LEINSTER, 12 miles (N. N. W.) from Dublin; containing 98 inhabitants. This parish is situated on the confines of the county of Dublin, and on the road from Ratoath, and contains 1947 statute acres. It is in the diocese of Meath, and is held as a chapelry with the union of Ratoath: the rectory is impropriate in Mr. James Kennedy and Mr. Abraham Sandys. The tithes amount to £68. 1. 3., of which £47. 15. is payable to the impropiators, and £20. 6. 3. to the incumbent. In the R. C. divisions also it forms part of the district of Ratoath.

COOKSTOWN, a market and post-town, in that part of the parish of DERRYLOAN which is in the barony of DUNGANNON, county of TYRONE, and province

of ULSTER, 20 miles (E. N. E.) from Omagh, and S6½ (N. N. W.) from Dublin, by the mail road, but only 79 by the direct road; containing 2883 inhabitants. This place derives its name from its founder, Allan Cook, who had a lease for years renewable under the see of Armagh, upon whose land the old town was built, about the year 1609. It is situated on the mail coach, road from Dungannon to Coleraine, and consists of one wide street more than a mile and a quarter long, with another street intersecting it at right angles, containing 570 houses, many of which are large, well built with stone, and slated. The present town was built about the year 1750, by Mr. Stewart, its then proprietor, and is advantageously situated in a fine and fertile district, which is well wooded and watered, and abundantly supplied with limestone. A patent for a market and fairs was granted to Allan Cook, Aug. 3rd, 1628. The market is on Tuesday for grain, and on Saturday for linen cloth, flax, yarn, cattle, pigs, and provisions. Fairs are held on the first Saturday in every month, for general farming stock. The market-place consists chiefly of merchants' stores and shops. At Greenvale is a large establishment for bleaching, dyeing, and finishing linens for the English markets; there are others at Wellbrook and at Ardtrea, besides two large ones at Tullylaggan. A constabulary police force has been stationed in the town. A manorial court for the primate's manor of Ardtrea is held here" once a month, for the recovery of debts under £5: its jurisdiction extends into the parishes of Lissan, Derryloran, Kildress, Desertcreight, Arboe, Ardtrea, Clonoe, Ballyclog, Tamlaght, Ballinderry, and Donoghenny. Petty sessions are held on alternate Fridays. Close adjoining the town is Killymoon, the residence of W. Stewart, Esq., proprietor of the town and of the land immediately adjacent; it was built from a design by Mr. Nash, in the pure Saxon style, and is situated in an extensive demesne, containing some uncommonly fine timber. Not far distant are Loughry, the residence of J. Lindesay, Esq., and Lissan, the seat of Sir T. Staples, Bart. The former is in a demesne of about 200 acres, finely wooded, and watered by the river Loughry: the estate was granted, in 1604, by Jas. I. to Sir Robert Lyndesay, his chief harbinger, and has ever since been the residence of the senior branch of that ancient family, which is among the claimants of the earldom of Craufurd and Lyndesay. The other seats in the vicinity are Oaklands, the residence of Capt. Richardson; the glebe-house, of the Rev. C. Bardin, D. D.; and Greenvale, of T. Adair, Esq.; besides several other handsome houses in and near the town. The parish church of Derryloran, in the southern part of the town, is a large and handsome cruciform edifice, built of hewn freestone from a design by Mr. Nash, in the early English style of architecture: it has a tower and lofty octagonal spire, and the interior is fitted up in the Saxon style. Near the centre of the town is a large and handsome Presbyterian meeting-house, in connection with the Synod of Ulster, and also one in connection with the Associate Synod, each of which is of the first class and has a manse for the clergyman. A second meeting-house in connection with the Synod, of Ulster was built in 1835, and there are places of worship for Wesleyan and Primitive Methodists, and, at a short distance from the town, a large R. C. chapel. An infants' school was established in 1834, by Mrs. Hassard and other ladies, for which a house

is now being built; and a parochial school-house is also being erected, on land given by Mr. Stewart: near the town are several other schools. Here are also a news-room and a dispensary. Close to the town are the ruins of the old church of Derryloran, and not far distant are two large forts, one circular, the other square. In Killymoon demesne are the ruins of an old meeting-house; at Drumcraw is the site of a church, and at Loughry a fine cromlech.—See DERRYLORAN.

COOLAGHMORE, a parish, in the barony of KILLS, county of KILKENNY, and province of LEINSTER, 3 miles (S. S. E.) from Callan, on the road to Clonmel; containing 1417 inhabitants. This parish comprises 5332 statute acres, as apportioned under the tithe act, and valued at £4196 per annum. It is a rectory and vicarage, in the diocese of Ossory, and forms part of the union of Callan: the tithes amount to £383. 10. per annum. In the R. C. divisions also it forms part of the union or district of Callan, and has a chapel at Coolagh.

COOLANEY, a small market-town, in the parish, of KILLORAN, barony of LINEY, county of SLIGO, and province of CONNATJGHT, 4 miles (W.) from Collooney; containing 326 inhabitants. This place is situated on the road from Sligo to Tubbercurry; it contains about 70 houses, and has a penny post to Collooney. Here are a dispensary and a Baptist meeting-house; and it is a station of the constabulary police. In the centre of the village is the court-house, where petty sessions are held on alternate Wednesdays. The market is on Friday, and fairs are held on the 29th of May and 5th of December: it is in contemplation to erect a market-house.—See KILLORAN:

COOLBANAGHER, or COOLBENDER, a parish, in the barony of PORTNEHINCH, QUEEN'S county, and province of LEINSTER; containing, with the parish of Ardea, or Ardrea, the post-town of Emo, and part of that of Mountmellick, 7456 inhabitants. It comprises 8623 statute acres, as apportioned under the tithe act. The soil is generally fertile, and there is a considerable tract of waste land, which is mostly exhausted bog, also a large tract of valuable bog; the system of agriculture is daily improving. Limestone abounds, and is quarried for building, repairing the roads, and burning into lime for manure. The principal seats are Emo Park, the residence of the Earl of Portarlington; Woodbrook, of Major Chetwood; Lauragh, of the Rev. Sir Erasmus Dixon Borrowes, Bart.; Knightstown, of Joseph Kemmis, Esq.; and Shane Castle, of Thomas Kemmis, Esq. From a desire to introduce manufactures and trade into this part of the country, for the employment of the population, Mr. Kemmis has established, on his estate at Shane, an iron-foundry and manufactory. The Dublin Grand Canal passes through the parish to Mountmellick; also a tributary stream which, running northward, falls into the Barrow at Portneinch bridge. Petty sessions are held at Lauragh.

The living is a rectory, in the diocese of Kildare, episcopally united, in 1804, to the rectory of Ardea or Ardrea, together forming the union of Coolbanagher, in the patronage of the Crown: the tithes amount to £276. 13. 5½ per annum. The extent of the union, as apportioned under the tithe act, is 15,763 statute acres; and the tithes for the whole amount to £536. 6. 1¾. per annum. The glebe-house, in Ardea, is a handsome resi-

dence, built in 1790: the glebe comprises 26½ acres. The church, also in Ardea, is a handsome edifice, erected at the expense of the late Lord Portarlington, on the summit of an eminence not far from the southern extremity of the union. In the R. C. divisions this parish forms part of the union or district of Portarlington; the chapel, at Emo, is a very neat edifice. There is a place of worship for Wesleyan Methodists. The parochial school is at Moret, and there are about six other schools at that and other places in the parish: a spacious slated building was erected for one under the trustees of Erasmus Smith's charity, at an expense of £500, chiefly defrayed by I. C. Chetwood, Esq.; and the school at Emo is endowed with 20 acres of land by the Hon. Lionel Dawson. There are about 700 children in these schools. The ruins of the ancient church are still visible, and also those of the castle of Moret, in the vicinity of which are the venerable remains of Shane Castle, formerly called "Sion" or "Shehan Castle," which was the head of a manor, when in the possession of Sir Robert Preston, in 1397, but it has shared the fate of the other castles of Leix. During the parliamentary war it was seized by the insurgents, in 1641; taken from them the year following by Sir Charles Coote, retaken by Owen Roe O'Nial in 1646, and finally surrendered, in 1650, to Cols. Hewson and Reynolds, who demolished the outworks, and left nothing but the present building remaining. It is situated on a high conical hill, and was fitted up in the last century by Dean Coote, who converted it into a very pleasant residence.—See EMO and MOUNTMELICK.

COOLBOY, or CASTLE-BOY, a village, in the new district parish of SHILLELAGH, barony of SHILLELAGH, county of WICKLOW, and province of LEINSTER, 2¼ miles (S.) from Tinahely; containing 105 inhabitants. It is situated on the road from Carnew to Rathdrum, and has eight fairs, which are held on the last Wednesday in January, first Wednesday (O. S.) in March, the last Wednesday in April, the first Wednesday (O. S.) in June, the last Wednesday in July, Sept., and Oct., and the Wednesday in Ember week. Adjoining the village is Coolboy House, a respectable mansion, the residence of John Chamney, Esq.

COOLCAPPAGH.—See KILBRODERAN.

COOLCASHIN, a parish, in the barony of GALMOY, county of KILKENNY, and province of LEINSTER, 3½ miles (N. W.) from Freshford; containing 564 inhabitants. This parish comprises 2792 statute acres, as apportioned under the tithe act, and valued at £2793 per annum. It is in the diocese of Ossory, and the vicarage forms part of the union of Freshford, and the corps of the prebend of Aghoure in the cathedral church of St. Canice, Kilkenny; the rectory is appropriate to the dean and chapter. The tithes amount to £164. 10., of which £109. 13. 4. is payable to the appropriators, and £54. 16. 8. to the vicar. In the R. C. divisions it is part of the union or district of Lisdowney; the chapel is at Whitegate.

COOLCOR, a parish, in the barony of LOWER PHILIPSTOWN, KING'S county, and province of LEINSTER, 6 miles (W.) from Edenderry, on the road to Philipstown: the population is returned with the parish of Ballyburley. It was formerly a rectory, in the diocese of Kildare, but is now united and consolidated with Ballyburley, *which see*.



COOLCRAHEEN, or COOLCRAGHIN, a parish, in the barony of FASSADINING, county of KILKENNY, and province of LEINSTER, 3 miles (N. N. E.) from Freshford; containing 668 inhabitants. This parish is situated on the road from Kilkenny to Castle-Durrow, and contains 2768 statute acres, mostly under tillage. Limestone is abundant, and is used for building and burning for manure. Foulksrath Castle is of some antiquity, but has been converted into a comfortable dwelling by T. Wright, Esq., an eminent agriculturist and grazier. It is a rectory and vicarage, in the diocese of Ossory, and is part of the union of Odogh: the tithes amount to £200. In the R. C. divisions it forms part of the unions or districts of Conahy and Muckalee. The ruins of Inchmore castle, opposite Inchmore island in the Nore, are in this parish: it consisted of a strong square keep of considerable antiquity, united to a splendid mansion in the Elizabethan style, and was erected by Robert Grace, baron of Courtstown, and member of parliament for the county of Kilkenny, who died about the year 1640.

COOLE, a parish, forming a detached portion of the barony of KINNATALOON, county of CORK, and province of MUNSTER, 3 miles (S. E.) from Fermoy; containing 338 inhabitants. This parish, which is nearly surrounded by Castle-Lyons, is situated on the road from Fermoy to Tallow, and comprises 1200 statute acres, as applotted under the tithe act, and valued at £1265 per annum; about 20 acres are woodland, 900 arable, and the remainder pastured: there is no bog or waste land. The higher grounds are finely wooded, and visible from a considerable distance. Coole Abbey is a large and handsome mansion, the residence of H. H. Peard, Esq., situated in an extensive and well-planted demesne; near it is High Park, the residence of the Rev. J. W. Edgar. The parish is in the diocese of Cloyne, and the rectory forms the corps of the prebend of Coole, in the cathedral of Cloyne, in the patronage of the Bishop: the tithes amount to £150. There is no church, but divine service is regularly performed in Coole Abbey mansion. In the R. C. divisions the parish forms part of the union or district of Castle-Lyons, and has a small plain chapel at Coolagaun. In the demesne of Coole Abbey are some ruins of the ancient abbey, which gave name to the parish. It was founded in 1296, by the Barry family, by whom it was given to the Knights Templars, and was formerly the summer residence of the bishops of Cloyne. Near these ruins are some beautiful arches belonging to the old church, which are covered with evergreens. On the more elevated part of the demesne are some vestiges of the ancient castle of Coole, formerly belonging to the Earls of Desmond. In 1642 this fortress was surrendered to Condon of Ballydorgan, an insurgent leader, on his promising a safe conduct to the garrison, which consisted of thirty of Lord Barrymore's troopers; but they were all killed except one.

COOLE, a village, in the parish of MAYNE, barony of DEMIFORE, county of WESTMEATH, and province of LEINSTER, 3 miles (W.) from Castle-Pollard; containing 341 inhabitants. It is situated on the road from Castle-Pollard to Granard, and near the shore of Lough Derveragh, and comprises about 70 houses. Two small fairs are held on the 20th of May and November.—See MAYNE.

COOLEAGH, a parish, in the barony of SLIEVARDAGH, county of TIPPERARY, and province of MUNSTER, 8 miles (S.) from Killenaule, on the road to Fethard; containing 714 inhabitants. It comprises 2486 statute acres, as applotted under the tithe act, and is a rectory and vicarage, in the diocese of Cashel, forming part of the union of Killenaule: the tithes amount to £150.

COOLGRANEY, a village, in that part of the parish of INCH which is in the barony of GOREY, county of WEXFORD, and province of LEINSTER, 3 miles (S. S. W.) from Arklow, on the road to Gorey containing 274 inhabitants. Fairs for cattle and pigs are held on Jan. 24th, May 11th, June 11th, Aug. 3rd, Oct. 15th, and Dec. 10th. Here is a station of the constabulary police force, also a dispensary. The vicinity was the scene of the last pitched battle between the insurgent and royalist forces during the disturbances of 1798.—See INCH.

COOLINE, a parish, in the barony of ORRERY and KILMORE, county of CORK, and province of MUNSTER, 1½ mile (S. W.) from Charleville; containing 455 inhabitants. This small parish is situated on the road from Charleville to Liscarrol, and contains 1130 statute acres, as applotted under the tithe act, and valued at £1539 per annum for the county cess. The land, which is extremely rich, is partly in pasture, and the portion under tillage produces excellent crops; the system of agriculture is slowly improving. A stratum of limestone gravel extends into the parish, and is chiefly used for repairing the roads; and there are indications of culm at Milltown. The principal seats are Cooline House, the residence of R. Weldon, Esq.; and Milltown Castle, of G. Bruce, Esq., a handsome castellated mansion in the later English style. It is in the diocese of Cloyne, and is a rectory, constituting the corps of the prebend of Cooline in the cathedral of Cloyne, in the gift of the Bishop: the tithes amount to £70. In the R. C. divisions the parish forms part of the union or district of Ballyhea. The ruins of the church still remain in the ancient burial-ground.

COOLKERRY, a parish, in the barony of UPPER OSSORY, QUEEN'S county, and province of LEINSTER, 1 mile (E. by S.) from Rathdowney, on the road to Castledurrow; containing 375 inhabitants. This parish comprises 1720 statute acres, as applotted under the tithe act. It is a rectory and vicarage, in the diocese of Ossory, entirely inappropriate in the Ladies G. and A. Fitzpatrick: the tithes amount to £110, wholly payable to the impropiators, who allow an annual stipend of £10.10. to the vicar of Aghmacart for performing the clerical duties. The church is in ruins, and the Protestant parishioners attend the church at Rathdowney. In the R. C. divisions the parish forms part of the union or district of Aghavoe.

COOLLATTIN, a village, in the new district parish of SHILLELAGH, barony of SHILLELAGH, county of WICKLOW, and province of LEINSTER, ¾ miles (S. by W.) from Tinahely, on the road to Carnew; containing 21 houses and 108 inhabitants. It derives its name from the contiguous seat and demesne of Coollattin, the property of Earl Fitzwilliam, and the residence of R. Chaloner, Esq. Fairs are held on the 26th of Feb., May, Aug., and Nov. The Shillelagh Farming Society was established here in 1830, by the late Earl Fitzwilliam.

COOLMUNDY, a parish, in the barony of MIDDLETHIRD, county of TIPPERARY, and province of

MUNSTER, 1 mile (S.E.) from Fethard; containing 380 inhabitants. This parish comprises, according to the county assessment, 1984 statute acres, and contains part of the extensive demesne of Grove, the seat of W. Barton, Esq., of Fethard. It is a rectory, in the diocese of Cashel, entirely inappropriate in Caesar Sutton, Esq.: the tithes amount to £72. 19.

COOLOCK, a parish, in the barony of COOLOCK, county of DUBLIN, and province of LEINSTER,  $3\frac{3}{4}$  miles (N. N. E.) from Dublin, on the road to Malahide; containing 914 inhabitants, of which number, 190 are in the village, which contains 26 houses, and is a constabulary police station. The parish comprises 1691 statute acres, as applotted under the tithe act: the soil is fertile, and well adapted for corn. Limestone abounds, and a quarry near the glebe-house is worked for agricultural and other purposes. There are numerous handsome seats and pleasant villas, from most of which are fine views of the bay and city of Dublin, with the adjacent country. Of these the principal are Beaumont, the residence of A. Guinness, Esq.; Newbrook, of E. H. Casey, Esq.; Belcamp, of Sir H. M. J. W. Jervis, Bart.; Brookeville, of R. Law, Esq.; Coolock House, of H. Brooke, Esq.; Coolock Lodge, of T. Sherrard, Esq.; Shrubs, of W. White, Esq.; Bonnybrook, of T. W. White, Esq.; Newbery Hill, of A. Ong, Esq.; Priors Wood, of T. Cosgrave, Esq.; Gracefield, of R. Eames, Esq.; Lark Hill, of E. Hickson, Esq.; Moatfield, of M. Staunton, Esq.; Darendale, of F. Gogarty, Esq.; Clare Grove, of Gen. A. Cuppage; Airfield, of Alderman Sir E. Nugent, Knt.; and Cameron Lodge, of H. Jones, Esq.

The living is a vicarage, in the diocese of Dublin, and in the patronage of the Marquess of Drogheda, in whom the rectory is inappropriate: the vicarial tithes amount to £249. 4.  $7\frac{1}{2}$ . There is a glebe-house, with a glebe comprising 17a. 2r. 25p. The church, dedicated to St. Brandon, a neat edifice, was partly rebuilt and enlarged, by aid of a loan of £500 from the late Board of First Fruits, in 1818. In the R. C. divisions the parish forms part of the union or district of Clontarf. The chapel was erected in 1831, at an expense of £800, raised by subscription: it is a very neat edifice, in the later English style, with a belfry over the principal entrance; the interior is very well arranged and neatly decorated. The parochial school, for which a house was built at an expense of £300, the gift of Sir Compton Domville, Bart., is supported by subscription, and attended by 30 or 40 children. A school of 30 children, for which a handsome cottage has been built in the grounds of Beaumont, and an infants' school in connection with it, are wholly supported by Mrs. Guinness; and in connection with the R. C. chapel is a school to which W. Sweetman, Esq., gives £20 per annum. On a common near the church, which is now enclosed, a great concourse of persons connected with Emmet's insurrection was assembled, ready to march into Dublin at the appointed signal. In the grounds of Newbrook, through which flows a small stream, are the walls of a holy well, dedicated to St. Donagh; the spot is much resorted to, on St. John's Eve, by poor sick people, who, after rubbing themselves against the walls, wash in a well in the adjoining grounds of Donaghmede. In the grounds of Shrubs was anciently a nunnery, and human bones are frequently dug up there. There are ancient raths in the grounds of Bonnybrook and Moatfield.

COOLRAINE, a village, in the parish of OFFERLANE, barony of UPPER OSSORY, QUEEN'S county, and province of LEINSTER, 4 miles (N. W.) from Mountrath, on the road to Roscrea; containing 53 houses and 324 inhabitants. It is a constabulary police station. A boulting-mill has been erected, and there is a dispensary in the village, near which is the parochial school-house, a neat stone building.—See OFFERLANE.

COOLSTUFFE, a parish, in the barony of SHELMA-LIER, county of WEXFORD, and province of LEINSTER,  $1\frac{1}{2}$  mile (E.) from Taghmon; containing 577 inhabitants. This parish is situated on the high road from Wexford, through Taghmon, to New Ross; and contains 3320 statute acres, of which nearly one-half is in pasture, and the remainder under an improving system of tillage. It is a rectory, in the diocese of Ferns, and forms the corps of the prebend of Coolstufte in the cathedral of Ferns, in the gift of the Bishop: the tithes amount to £200. The glebe-house was erected in 1806, by aid of a gift of £100 from the late Board of First Fruits; and there is a glebe of  $4\frac{1}{2}$  acres of good land. There is no church; the inhabitants resort to that of the adjoining parish of Taghmon, of which the incumbent of this parish is curate. In the R. C. divisions the parish is chiefly within the union or district of Taghmon, and partly in that of Glyn. A parochial school-house was erected in 1829, on the glebe, by the present incumbent, who contributes £5 per ann. towards the support of the school. A school, chiefly for females, is patronised by the Hon. Mrs. Hoare, who provides the school-house, and allows £2 per annum to the mistress. At Sygansaggard are the remains of an old castle, consisting of a square tower of considerable strength, said to have been built by the Hearne family, but of which no particulars are recorded.

COOTEHILL, a market and post-town, in the parish of DRUMGOON, barony of TULLAGHGARVEY, county of CAVAN, and province of ULSTER, 12 miles (N. E.) from Cavan, and 57 (N. W. by W.) from Dublin; containing 2239 inhabitants. This town is situated on the road from Kingscourt to Clones, and consists of four wide streets, containing 438 houses, nearly all of which are slated. It is on the borders of a lake, which is navigable for the greater part of the distance of seven miles between this place and Ballybay, in Monaghan; and is a considerable market for linen. The webs are principally broad sheetings of superior quality, and the number of pieces sold annually to be bleached is about 40,000. The trade, which had considerably declined, has for the last two or three years been improving. The general market is on Friday, and the corn market on Saturday, in the market-house. Fairs are held on the second Friday in each month for cattle, flax, and yarn. Here is a chief constabulary police station. Petty sessions are held every Wednesday, and quarter sessions at Easter and in October in a very neat sessions-house. The bridewell contains three cells, with separate day-rooms and yards for males and females, and apartments for the keeper. The seats in the neighbourhood are very beautiful, especially Bellamont Forest, the residence of C. Coote, Esq., which derived its name from the title of Earl of Bellamont enjoyed, until the year 1800, by the ancient family of Coote. The house is of brick, two stories high, with a noble Doric portico of stone, and the rooms of the lower story are strikingly grand; it

contains some fine paintings, among which is the death of Dido, by Guercino, also full-length portraits of the late Earl and Countess of Bellamont by Sir Joshua Reynolds, the former in the full costume of a Knight of the Bath, a fine painting in excellent preservation. The demesne comprises above 1000 plantation acres, of which nearly one-half is occupied with woods; it includes several lakes and a spa, and commands beautiful views from Dismond Hill and its several eminences. The other principal seats are Ashfield Lodge, the residence of H. J. Clements, Esq.; Annilea, of M. Murphy, Esq.; Bellgreen, of T. Brunker, Esq.; and Rakenny, of T. L. Clements, Esq. The town contains the parish church, a R. C. chapel, and two places of worship for Presbyterians, one for the Society of Friends, one for Moravians, and one for Wesleyan Methodists. There are three schools, including an infants' school, also a Sunday school in the old church and at each of the Presbyterian chapels, a dispensary, and a Ladies' Society for selling blankets and clothing at half-price. In an ancient fort at Rakenny a considerable quantity of gold, with a large golden fibula, was found in an iron pot.—See DRUMGOON.

COPELAND ISLANDS, a cluster of three islands, situated at the south entrance of Belfast Lough, and in that part of the parish of BANGOR which is in the barony of ARDES, county of DOWN, and province of ULSTER, called respectively Copeland, Lighthouse and Mew islands. They derived their common name from the family of the Copelands, who settled here in the time of John de Courcey, in the 12th century, and of whose descendants, some are still to be found in the tract called Ballycopeland, on the mainland. Copeland island, the largest of the three, called also Big island and Neddrum, is 2 miles (N. N. E.) from Donaghadee, and about one mile from the mainland 5 it comprises about 200 acres, and contains 15 houses 5 near a small inlet, called Chapel bay, are the ruins of a church, with a burial-ground. About halfway between this island and the mainland is a rock, called the Deputy, on which a buoy is placed; and at the west end of the island is the Katikern rock, always above water, from which run two ledges about a cable's length, and on which a stone beacon has been erected. There is good anchorage on the west side of the island, and in Chapel bay on the south of Katikern, in from two to three fathoms of water, in all winds but those from the south-cast. Lighthouse, or, as it is also called, Cross island, is about 1 mile (N. E.) from Copeland island, and is one furlong in length and about half a furlong in breadth, comprising about 24 acres. The Lighthouse from which it takes its name is a square tower, 70 feet high to the lantern, which displays a light to the south-east, to guide vessels from the north and south rocks, which are 3½ leagues distant, and to the north-west, to guard them from the Hulin or Maiden rocks lying between the mouths of Lame and Glenarm. The lighthouse is situated in lat. 54° 41' 15" (N.), and lon. 5° 31' (W.), and the light is plainly seen at Portpatrick and the Mull of Galway, in Scotland, from the latter of which it is 10 leagues distant. Mew island is a quarter of a furlong (E.) from Lighthouse island, and comprises about 10 acres of rocky pasture; it lies very low, and is extremely dangerous to mariners; in the sound between it and Copeland island is a flat rock

with only three feet of water on it, called the Pladdens; and a rapid tide sets through the sound. Off this island the Enterprise, of Liverpool, a homeward-bound vessel from the coast of Guinea, was totally wrecked in 1801; she is said to have had on board £40,000 in dollars, which, with all her cargo, lay buried in the sea, till 1833, when Mr. Bell, by means of a diving apparatus, succeeded in recovering about 25,000 of the dollars, five brass guns, and other valuable property.

CORBALLIS, a village, in the parish of DULEEK, barony of LOWER DULEEK, county of MEATH, and province of LEINSTER, 4 miles (w.) from Drogheda; containing 23 houses and 127 inhabitants.

CORBALLY, a parish, in the barony of BARRETTES, county of CORK, and province of MUNSTER, 5¼ miles (S.W.) from Cork. It is situated on the road from Cork to Bandon, and is a rectory, in the diocese of Cork, two-third parts of which are appropriate to the vicars choral of the cathedral of St. Finbarr, Cork, the remaining third forming part of the union of Carrigrohane and of the corps of the precentorship of Cork. The tithes amount to £70, of which £46. 13. 4. is payable to the vicars choral, and £23. 6. 8. to the precentor.

CORBALLY, a parish; in the barony of IKERRIN, county of TIPPERARY, and province of MUNSTER, 3 miles (S.E.) from Roscrea; containing 3090 inhabitants. This place derived an early degree of celebrity from a very ancient abbey founded about the 7th century for Culdean monks, on an island in the parish, called Mona Incha, and dedicated to St. Columba. This island, which comprised little more than two acres of firm ground encompassed by a soft morass, recently drained by its proprietor and brought into cultivation, is noticed by Giraldus Cambrensis, who came into Ireland as preceptor of John, Earl of Morton, afterwards King of England, who says that there a few Culdees or Colidei "did devoutly serve God." An opinion even in his time prevailed that no person, however severe might be his malady, could die in this island, from which tradition it obtained the appellation of *Insula Viventium*, or "the Isle of the Living." This legendary celebrity made it the resort of numerous pilgrims from the remotest parts of the country, but did not prevent the brethren from emigrating to the more healthy shores of the neighbouring village of Corbally, where they fixed their residence, and where there are still the remains of a small neat cruciform chapel, with narrow lancet-shaped windows. The abbey continued to flourish till the dissolution, and, in the 28th of Elizabeth, the site and possessions were granted to Sir Lucas Dillon. Of the abbey on the island there are still the remains of the church, which, though raised on a spot scarcely accessible, exhibits a beauty of style and costliness of materials scarcely to be expected in so retired and isolated a spot. The abbey church appears to have been 44 feet in length and 18 feet in width; the arches of the choir, and of the western entrance, are of the Norman semicircular character, and decorated with rich and varied mouldings embellished with highly wrought ornaments. To the north of the church is a small oratory, and the abbey and a separate room for the abbot were formerly to be traced. Attached to the church is a burial-ground, in which are the remains of

a fine cross. There was also on this island an ancient building called the "Woman's Church."

The parish consists of three detached portions intersected by the parish of Roscrea, and comprises 10,125 statute acres, as applotted under the tithe act, of which about 400 are woodland, 3200 bog, and the remainder good arable and pasture land. The system of agriculture is improved, and there is no waste land except the bog, which affords abundance of fuel. There are numerous quarries of grit-stone, which forms the basis of the principal hills, and is used in all kinds of building; there are very few quarries of limestone, but limestone gravel and pebbles, which make the whitest lime, are found in abundance. Mount Heaton, the property of the Misses Taylor, but now occupied by Mrs. Hutchinson, a handsome mansion with a castellated front, flanked at the principal entrance with two stately towers, and containing spacious and elegant apartments, is beautifully situated in a richly wooded and highly embellished demesne of 400 acres, watered by a branch of the river Brosna, and finely diversified; the gardens are spacious and kept in excellent order, and in the grounds are some white thorn trees of the growth of more than two centuries. Corville, the seat of the Hon. F. A. Prittie, is a handsome structure in the Grecian style, and is seen to great advantage terminating a long avenue from the entrance gate; the demesne is ample and tastefully embellished, and in the grounds are the ruins of an old church and a square tower on an eminence. Timoney, the seat of J. D. Hutchinson, Esq., is situated on a rising ground surrounded by hills finely wooded, and by plantations covering 100 acres; the grounds are embellished with timber of stately growth, and contain some of the largest spruce and Scottish fir trees in the country. Great improvements have been made on this estate by the proprietor, and much rocky mountainous waste land has been reclaimed. Rockforest, the seat of W. H. Hutchinson, Esq., was a castle occupied by the family of Hutchinson, whose ancestor came to Ireland as a captain in Cromwell's army, and subsequently settled here in 1660, and has since been the seat of the eldest branch of that family. This castle sustained several sieges, and repeated injuries from the rapparees, who, on one occasion, surprised the garrison and carried off the proprietor into Connaught, where he was detained a prisoner; the present house, which is incorporated with the old castle, is situated on a bold eminence and surrounded by extensive plantations, which, rising abruptly from the plain, forms one of the most striking and beautiful prospects between Dublin and Limerick: there is some fine old timber on the grounds. It was anciently called Knockballymaher, which was changed for its present name by its late proprietor, T. Hutchinson, Esq., who at considerable expense excavated a handsome lake in the demesne, and made great improvements on the estate; the lake is well stocked with fish, and on it is a canoe of considerable dimensions, hollowed out from a single tree by the American Indians -, it was picked up off the banks of Newfoundland, and presented to Mr. Hutchinson. Dungar, the seat of J. Hutchinson, Esq., is beautifully situated in a highly cultivated demesne, and the gardens are very extensive; in the grounds is an old castle covered with ivy, having a commodious staircase leading to the summit, from which is an extensive and beautiful view of the sur-

rounding country. Birch Grove, the seat of J. Birch, Esq., is a handsome residence pleasantly situated; some additions were made to the house by the late Mr. Elsam; the principal staircase winds through a round tower with a richly gilded dome; the east window of the old abbey at Roscrea is preserved and placed in a very picturesque situation in the grounds, and the ancient carved door of the "Woman's Church" at Mona Incha forms the entrance to the gardens. Mona Incha, the residence of G. Birch, Esq., is an elegant villa in the Italian style. Mount Butler, the residence of Capt. Smith, is a very pleasing villa; the grounds are tastefully laid out and kept in excellent order. Derryvale, the residence of W. Smith, Esq., and Tenderry, of Charles Hart, Esq., are also in the parish. Spruce Hill is the handsomely planted demesne of Lord Norbury, but contains no residence. An extensive distillery at Birch Grove, and a large brewery at Racket Hall, are carried on by Messrs. Birch and Co., and afford employment to 100 persons. Fairs are held at Williamstown on March 11th and Nov. 27th, chiefly for pigs. A private canal, about four miles in length, has been constructed, from which are several branches, one for conveying turf to the distillery at Birch Grove, and another to the Rathdowney road leading to Roscrea, and partly supplying the latter town; all run into the bog of Corbally, in which is a lake about one Irish mile in circumference. A considerable portion of the bog has been reclaimed by Messrs. Birch, and is now in a high state of cultivation.

It is a rectory, in the diocese of Killaloe, entirely inappropriate in the Earl of Portarlington, by whom the tithes, amounting to £403. 1. 6¾, are leased to several persons. There is no church, but divine service is performed in a private building on the Timoney estate, every Sunday and holiday, and evening service every Wednesday during the summer, by a clergyman principally supported by J. D. Hutchinson, Esq. In the R. C. divisions the parish forms part of the union or district of Bourney; there are two chapels, one at Williamstown, and one at Camlin. There is a meeting-house for the Society of Friends on the Rockforest estate, endowed by the family of Hutchinson. A school is supported by J. D. Hutchinson, Esq., in which about 80 children are instructed. There are two chalybeate springs on the demesne of Rockforest, considered as strong as that of Ballyspellan, in the county of Kilkenny; also a petrifying stream.

CORBALLY, a parish, in the barony of GAULTIER, county of WATERFORD, and province of MUNSTER, 6½ miles (S. S. E.) from Waterford; containing 285 inhabitants. This parish is situated on Tramore bay, and contains 698 statute acres, as applotted under the tithe act, chiefly arable land. It is a rectory, in the diocese of Waterford, and forms part of the union of Killure: the tithes amount to £55. In the R. C. divisions it is part of the union or district of Tramore, and contains a chapel. At Summerville is a public school of about 20 girls.

CORCLONE, a parish, in the barony of STRADBALLY, QUEEN'S county, and province of LEINSTER, 2 miles (N. E.) from Stradbally, on the road to Athy; containing 650 inhabitants. This parish comprises about 2400 statute acres, as applotted under the tithe act. The Grand Canal passes through it. The gentlemen's

seats are Ballykilcavan, the residence of Sir E. H. Walsh, Bart.; and Brockley Park, of — Finer, Esq. The living, formerly united to that of Killeny, from which it has been recently separated, is a rectory, in the diocese of Leighlin, and in the patronage of the Bishop: the tithes amount to £233. There is no glebe-house; the glebe comprises 2a. 39p. The church is a neat small edifice in good repair. In the R. C. divisions the parish forms part of the union or district of Stradbally; there is no chapel at present, but it is in contemplation to build one at Vickerstown.

CORCOMOHIDE, an ecclesiastical union, including the civil parishes of Castletown-Conyers, Drumcolloher, and Kilmeedy, in the barony of UPPER CONNELLO EAST, county of LIMERICK, and province of MUNSTER; containing 10,742 inhabitants. These parishes, each of which is described under its own head, are all contiguous, and together comprise 14,370¼ statute acres, as severally apportioned under the tithe act; the tithes for the whole amount to £900, of which £570 is payable to the Countess of Ormonde, as lessee under the vicars choral of the cathedral church of St. Mary, Limerick, and £330 to the incumbent. There are two public schools, to one of which Mr. Stevelly contributes £10 annually, and to the other Col. White subscribes 10 guineas and has given a house and garden: about 150 children are educated in these schools, and about 750 in 12 private schools.

CORCOMROE.—See ABBEY.

CORK (County of), a maritime county of the province of MUNSTER, and the largest in Ireland, bounded on the east by the counties of Tipperary and Waterford, on the north by that of Limerick, on the west by that of Kerry, and on the south-west, south, and south-east by St. George's Channel: it extends from 51° 12' to 52° 13' (N. Lat.), and from 9° 45' to 10° 3' (W. Lon.); and comprises, according to the Ordnance survey, 1,725,100 statute acres, of which 1,024,340 are cultivated, and 700,760 are occupied by mountains, bogs, &c. The population, in 1821, was 629,786, and in 1831, 700,359, of which latter number, 407,935 were in the East, and 292,424 in the West, Riding.

The earliest inhabitants of the south-western part of this extensive territory are designated by Ptolemy *Uterni* or *Uterini*, and by other writers *Iberni*, *Iberi*, and *Juerni*. They occupied most of the southern part of the country subsequently called Desmond: their name and situation prove them to have been of Spanish Iberian origin, and the former, as well as that of the tribes from which they sprung, and the designation *Ibernia* or *Hibernia*, applied to the whole island even by Ptolemy, was derived from the western situation of the country which they inhabited. From Ptolemy's map it appears that the most eastern maritime part of the county in the south of Cork was, in the same age, inhabited by a people whom he called *Vodiae* or *Voclii*, but who are unnoticed both by Sir James Ware and Dr. Charles O'Conor. The *Coriondi*, whose name still bears some affinity to the Irish appellation of this tract, were, according to Smith, the inhabitants of the middle and northern parts, particularly near the present city of Cork, and are said to have sprung from the *Coritani*, a British tribe occupying a tract in the eastern part of England. The ancient divisions of the country prior to the English settlements, were intricate, and at present can with difficulty be

ascertained. The whole formed the southern and most important part of the petty kingdom of Cork or Desmond, which comprised also the western portion of the present county of Waterford, and all Kerry. *Desmond*, signifying "South Munster," was more properly the name of only the south-western part of the principality, which was divided into three portions, of which the whole of that called Ivelagh or Evaugh, including the country between Bantry and Baltimore, and also that called Bear, lying between Bantry and the Kenmare river, are included in the modern county of Cork. Bear still partly retains its ancient name, being divided into the baronies of Bear and Bantry; but Evaugh is included in the barony of West Carbery, which, with East Carbery, Kinalmeaky, and Ibawn or Ibane and Barryroe, anciently formed an extensive territory, deriving its name from its chieftain, Carbry Riada, and in which are said to have been settled four of the eight families of royal extraction in Munster, the head of one of which was M<sup>c</sup>Carty Reagh, sometimes styled prince of Carbery. Kerrycurrihy was anciently called Muskerry Ilane, and comprised also the barony of Imokilly, on the north side of Cork harbour: the only maritime territory remaining unnoticed, *viz.* Kinnalea, was formerly called Insovenagh. Besides Kerrycurrihy and Imokilly, the entire central part of the county, between the rivers Lee and Blackwater, formed a portion of the ancient territory of Muskerry, which name the western portion of it still retains. The north-western extremity of the county, forming the present barony of Duhallow, is in some old writings called Alia and Dubh Alia; and its chief, who, to a very late period, enjoyed almost regal authority, was sometimes styled prince of Duhallow. The remainder, to the north of the Blackwater, formed, before the English conquests, a principality of the O'Keefes, called Fearnmuigh.

Henry II., about the year 1177, granted to Robert Fitz-Stephen and Milo de Cogan the whole kingdom of Cork except the city and the cantred belonging to the Ostmen settled there, which he retained in his own hands; but they were unable to take possession of more than seven cantreds lying nearest the city, receiving tribute from the other twenty-four. They introduced other Anglo-Norman families and their retainers; and the military colony thus established was never completely uprooted. Cork was one of the districts erected into a county by King John, and the English power was gradually extended by the divisions arising from female inheritance and inferior grants; large tracts of country were successively held by the Carews, De Courcys, and other families, of whom the former, who were styled Marquesses of Cork, built the castle of Donemara, in the western part of the county, and others in Imokilly, for protection against the natives. The chief men of this family, with many other English settled here," removed into England on the breaking out of the civil war between the houses of York and Lancaster; while De Courcy, who remained, besides divesting himself of some of his possessions, which he gave in marriage with his daughters, lost a considerable portion by the superior power of the natives. The English were thus greatly reduced both in numbers and power, and were subsequently further weakened by the usurping measures of the Earls of Desmond, to whom Robert Fitz-Geoffrey Cogan granted all his lands in Ireland, including one-half of Cork; but

the whole was forfeited by the attainder of the last Earl, in 1582. This induced the settlement of new colonies of the English; for although a considerable portion was regranted to the Fitz-Geralds and other resident families, the rest of the forfeitures was divided in seigniories and granted by letters patent to several English, gentlemen, who were called undertakers, from being bound to perform the conditions mentioned in the articles for the plantation of this province with English, who were consequently settled here in great numbers, especially by Sir Richard Boyle, afterwards created Earl of Cork. In the Spanish invasion of 1600, this county was wholly the scene of operations, particularly in the vicinity of Kinsale. During the civil war which broke out in 1641, the bands of trained English contributed much to the maintenance of British interests here, which, however, were greatly weakened by these commotions, until in a great measure renewed towards the period of the Restoration by the settlement of republican officers, soldiers, and adventurers; and the Protestant inhabitants of English descent again proved their strength by the most active and important services in 1691.

This large county contains the whole of the united dioceses of Cork, Ross, and Cloyne, and about 28,800 plantation acres of that of Ardfert and Aghadoe. By the statute of the 4th of Geo. IV., cap. 93, it was divided, for the more frequent holding of general sessions of the peace, into two districts, called the East and West Ridings: the former comprises the baronies of Duhallow, Orrery and Kilmore, Condons and Clongibbons, Fermoy, Kinnatalloon, Imokilly, Kerrycurrihy, Kinnalea, Barrymore, Barretts, and East Muskerry (with the exception of the parishes of Ahinagh and Aghabologue), together with the liberties of the city of Cork and of Kinsale: the West Riding is composed of the baronies of Ibane and Barryroe, Beer or Bear, Bantry, West Muskerry, Kinalmeaky, Courcies, East Carbery (east and west divisions), and West Carbery (east and west divisions), with the two parishes of Ahinagh and Aghabologue, in the barony of East Muskerry. Besides the city of Cork, which, with an extensive surrounding district forms a county of itself, it contains the borough, market, and sea-port towns of Youghal and Kinsale; the borough and market-towns of Bandon and Mallow; the sea-port and market-towns of Cove and Bantry; the market and post-towns of Fermoy, Skibbereen, Macroom, and Dunmanway; the ancient disfranchised boroughs of Baltimore, Castlemartyr, Charleville, Clonakilty, Doneraile, Middleton, and Rathcormac, all of which, except the first, are post-towns; the post-towns of Ballincollig, Buttevaut, Castletown-Bearhaven, Castletown-Roche, Cloyne, Innishannon, Kanturk, Kildorrery, Kilworth, West Millstreet, Mitchelstown, Passage, and Ross-carbery; and the small towns of Castle-Lyons, Crookhaven, Liscarrol, and Timoleague. Prior to the Union it sent twenty-four members to the Irish parliament, being two for the county at large, and two for each of the boroughs, besides the two for the county of the city of Cork. At present it sends to the Imperial parliament two representatives for the county at large, two for the city of Cork, and one each for the boroughs of Bandon, Kinsale, Mallow, and Youghal. The recent enactments have made no alteration in the number of representatives, but have constituted each riding a separate jurisdiction for the purposes of registry: the

county members are elected at the court-house in the city of Cork. The total number of voters registered up to March, 1836, was 4394, of which 1179 were £50, 532 £20, and 1828 £10 freeholders; 158 £20, and 639 £10 leaseholders, and 23 £50, and 35 £20 rent-chargers. The county is included in the Munster circuit: the assizes are held in the city of Cork 3 and by the act of the 4th of Geo. IV., it is enacted that five general sessions of the peace shall be holden in alternate months in each of the two ridings, so that in the county at large a session is held every month, except the two in which the general sessions are holden for the entire county: the sessions for each division are directed to be holden, for the East Riding, alternately in the city of Cork, and at Middleton, Fermoy, Mallow, and Kanturk; and for the West Riding, alternately at Bandon, Macroom, Bantry, Skibbereen, and Clonakilty; the precise days to be settled by the high sheriff, the two assistant barristers, and the clerk of the peace. In all processes connected with these sessions, the several divisions are to be carefully distinguished as Cork County East Riding, and Cork County West Riding; but with the exception of the power given to the lord-lieutenant to appoint an assistant barrister for each, with a salary equal to that of similar officers in entire counties, the officers and jurisdictions of the county are not in any manner altered from those which are customary. In the city of Cork are the county gaol and house of correction, rules for the management of which were drawn up by a committee of the magistrates in 1816, which were afterwards embodied in the general act for the prisons of Ireland. There are, besides, seventeen, bridewells, situated respectively at Middleton, Bandon, Clonakilty, Skibbereen, Bantry, Dunmanway, Macroom, Mitchelstown, Fermoy, Mallow, Cove, Kinsale, Ross-carbery, Millstreet, Kanturk, Youghal, and Charleville. The number of persons charged with criminal offences and committed to the county prison in 1835, was 740. The local government is vested in a lord-lieutenant, deputy-lieutenants, and 282 other magistrates; besides whom there are the usual county officers, including four coroners. The constabulary force consists of 16 chief and 85 subordinate constables, and 426 men, with horses, the expense of maintaining which is defrayed equally by Grand Jury presentments and by Government. The coast-guard districts are those of Youghal, containing the stations of Helwick Head, Ardmore, Youghal, Knockadoon, and Ballycotton; Cove, containing the stations of Ballycroneen, Poor Head, Light-house, East Ferry, Cove, Cork, Crosshaven, and Robert's Cove; Kinsale, containing the stations of Upper Cove, Oyster Haven, Old Head, Howshand, Courtmarsherry, Barry's Cove, Dunny Cove, and Dirk Cove; Skibbereen, containing the stations of Milk Cove, Glandore, Castle-Townsend, Barlogue, Baltimore, Long Island, Crook Haven, Dunmanus, and Whithorse; and Castletown, containing the stations of Colaris, Garnish, and Castletown: the entire force consists of 5 inspecting commanders, 32 chief officers, and 251 men. The public charitable institutions are the lunatic asylum, house of industry and infirmary at Cork, an infirmary at Mallow, 12 fever hospitals, and 48 local dispensaries, maintained partly by subscription and partly by grand jury presentments: the dispensaries are situated respectively at Mitchelstown, Millstreet, Castletown-Roche, Bandon,

Ovens, Ballyneen, Newmarket, Kanturk, Cloyne, Rosscarbery, Timoleague, Charleville, Buttevant, Kildorrery, Dunbullogue, Whitechurch, Kinsale, Glanworth, Fermoy, Glenville, Middleton, Bantry, Ballyclough, Skibbereen, Rathcormac, Glandore, Innishannon, Donoughmore, Doneraile, Glanmire, Carrigaline, Clonakilty, Dunmanway, Cove, Kilworth, Ballydehob, Passage, Macroom, Castletown-Bearhaven, Inniscarra, Conna, Castlemartyr, Magourney, Crookstown, Ballymacoda, Blarney, Glauntain, and Water-grass Hill. The total amount of the county Grand Jury presentments, for 1835, was £62,645. 15. 8¾., of which £6978. 19. 0¾. was for the public roads and bridges of the county at large; £17,629. 16. 5. for public roads, being the baronial charge; £21,026. 19. 5. for public establishments, officers' salaries, and buildings; £9864. 16. 6. for police, and £7145. 4. 4. for repayment of advances made by the Government. In the military arrangements the county is in the Southern District; it contains sixteen military stations, situated respectively at Ballincollig, Buttevant, Charles Fort, Clonakilty, Fermoy, (which is the principal, and the military depôt of the district,) Kinsale, Mallow, Millstreet, Mitchelstown, Youghal, Skibbereen, and, in Cork Harbour, at Spike Island, Camden Fort, Carlisle Fort, Rocky Island, and Hawlbowlng Island; and affording barrack accommodation in the whole, for 35'2 officers and 6799 men.

The surface of the county is of considerable variety and much natural beauty, but exhibits a very great deficiency of timber, and of hedge rows and plantations. The western part is bold, rocky, and mountainous; while the northern and eastern portions are distinguished for their richness and fertility. But even in this irregularity some order is perceived, the ranges of high land stretching nearly in the direction of east and west, though several ranges of hills branch off in transverse directions. The principal deviation from this general character is seen in the Bogra mountains, forming a high and barren tract in the centre of the county, between the rivers Lee and Blackwater, and which, instead of rising into narrow summits, spread out into an ample area, having in some places a deep boggy surface. The great longitudinal ranges of high ground are likewise often intersected by deep glens and gullies, through which numerous small streams find a rapid descent, and, after heavy rains, form beautiful waterfalls. The western mountains differ from the rest in form and aspect, being far more rocky, bold, and sterile, and abruptly parted by gaps and fissures. The entire south and south-western portions of the county are composed of stupendous masses of schistose rock, standing as barriers against the waves of the Atlantic, which, for the greater part of the year, are driven with fury against them by the force of the prevailing winds. Of low grounds, the most extensive tracts are those in which limestone is found: the largest is in the northern part of the county, lying north of the Blackwater, and extending upwards of twenty miles in length from east to west, varying in breadth from five to nine. This rich and beautiful expanse of country, though comparatively flat, is, however, agreeably diversified with gentle elevations, and contains but little land forming a dead level. By far the greater part of the county, excepting its western portion, has a similar undulating character; even the mountains are little more irregular in their

outlines than, the lower grounds, and the transition from one to the other is by very gentle degrees. The limestone vale, in which part of the city of Cork is situated, commences at Castlemore, about 10 miles to the west of it; and though at first of inconsiderable breadth, on crossing Cork harbour and reaching Imokilly, it takes a wider range, and throughout its course to the sea presents a fine tract of the best cultivated ground in the county. The line of coast presents a series of magnificent headlands, separated from each other by numerous inlets forming safe and commodious harbours, of which the most noted are those of Youghal, Cork, Kinsale, Baltimore, Crookhaven, Dunmanus, and Bantry, in the last of which, surrounded by the majestic scenery of the western mountains, whole navies may ride in safety. The numerous estuaries, disclose at low water, rich banks of calcareous sand for manure, and afford access to the interior of the country by navigation. On the south-western coast are various small, rocky islands, of which the principal are Cape Clear and Innisherkin, near the harbour of Baltimore; Bear island and Whiddy island, in Bantry bay; and Dursey island, off the extremity of Bearhaven promontory, forming the most western extremity of the county. In the mountainous parts of the district are several small lakes, among which are those of Cahir, near Glengariffe; others on Three-Castle Head: that of Loughbofinny, near Bantry; and those of Shepperton; three between Bantry and Dunmanway, and the interesting lake of Googane-Barra, with smaller sheets of water at Rathbarry, Macloneigh, Ballintowls, Drinagh, and in other parts.

The climate is remarkable for the mildness of its temperature, never reaching those extremes of heat and cold to which the same degree of latitude is subject even in England. This arises from its proximity to the Atlantic, across which the prevailing winds come loaded with vapours, seldom objectionable in winter, but often intercepting the maturing rays of the summer's sun; which circumstance renders the corn raised here, though good, generally inferior to that of a drier climate. The county, however, suffers much less in this respect than the neighbouring more western counties; and its climate has been decidedly improved by the draining of bogs and swamps. The soils present no great variety, and may be distributed into four classes, each comprising several species differing in degrees of fertility, but united by a general resemblance of component parts. These are,—1st. The calcareous soils, or those found in the limestone tracts, which exceed all the rest in richness and fertility, producing the finest herbage and best wheat, and having always a crumbling and mellow surface.—2nd. The loamy soils not calcareous, comprising the deep and mellow loams remote from limestone, occurring in several of the less elevated parts, especially towards the south, where they constitute the best lands: they are next in quality to the former, to which some of the best bear a close affinity both in texture and fertility; they generally rest on clay-slate.—3rd. The light and shallow soils resting upon an absorbent bottom, as gravel, or rubbly stone, which have a much shallower and less vigorous arable surface than the preceding, but commonly afford a short sweet herbage peculiarly adapted for sheep, and produce the best corn in wet seasons.—4th. The moorland or peat soil, the usual substratum of which is a hard rock or coarse retentive clay,

and is of greater extent than any of the preceding classes, occupying both bog and mountain, and even several tracts of elevated land, which, though improved by culture, still exhibit sufficient traces of their origin: though inferior in fertility, some portions of this class may be rendered productive of good crops of grass, oats, and potatoes; but the most elevated portions can never afford any thing better than coarse summer pasturage. Sands occur only on the sea-shore, and are most extensive in the bays of Courtmasherry, Bantry, Kinsale, Clonakilty, and Ross.

The tillage, except on the demesnes of resident gentlemen, presents rather unfavourable features, owing in a great measure to the want of skill and adequate capital, the too minute subdivision of farms, and the superabundant population of the arable districts. The crop of the greatest importance, and cultivated with the greatest care, is that of potatoes, which constitute the staple food of the small farmers and the labourers: it is succeeded in the more fertile districts by wheat, for which the ground is not unfrequently manured with lime, and this is followed by one or two crops of oats. The ground is rarely levelled, properly cleared, or sown with artificial grasses, except by a few of the more opulent farmers on calcareous soils in the west and south parts of the county; barley and oats are more generally cultivated. The land held by the small farmers, or cottiers, presents an impoverished appearance, and is rarely left to recruit its productive powers by means of rest, until first exhausted by over-cropping. The cabins occupied by this class of tenants are for the most part of a wretched description. A considerable portion of the northern part of the county is appropriated to dairy farms, and is but thinly inhabited; but the land there is in good condition, and the farm-houses more comfortable than in the tillage districts. Some of the principal landowners have corrected the abuses of the cottier system, and adopted for the improvement of their estates, and the amelioration of their tenantry, the practice of letting sufficiently large farms to occupying and working tenants, and providing them with comfortable dwelling-houses and farm-offices suitable to the extent of land and the condition of the holder. The substances generally employed as manure are, common dung, lime, earth collected from the ditches, sea-sand, and sea-weed. As the beds of limestone are situated in the northern and eastern parts of the county, the farmers in the south-west are precluded from using this material, but find an abundant substitute in the calcareous sea-sand driven upon the shore, which is partly composed of pulverised marine shells in various proportions, and of which the coral sand of Bantry bay, being wholly calcareous, is most esteemed: some kinds of a red colour are also in great esteem; those of a dark blue colour seem to be composed chiefly of the fragments of muscle shells. Spade labour is generally preferred to the use of the plough, of which the prevailing kind is of very rude construction, having short and thick handles, a low beam, and the coulter and sock placed obliquely, so that in working, the mould-board is raised out of the ground, the Scotch swing plough has been introduced by the gentry and wealthy farmers in the neighbourhood of Cork and other places. Formerly hay and corn were brought from the fields on slide cars or crooks, both of which are still used in

the west; but the general improvement of the roads has introduced the wheel car, which, however, is of very rude construction, consisting of little more than a pair of shafts connected by a few cross bars, and resting upon a wooden axletree fixed into small solid wheels of ash plank, and turning with them; in all the low districts the cart, or "butt," has become general. The fences contribute to the general naked appearance of the surface, being commonly formed of banks of earth dug from trenches on each side, and faced with sods or stones; they are frequently planted with furze, and occasionally with white thorn and forest trees. The cattle of the south and south-west are small, seldom weighing more than 3½ cwt.; formerly they were all black, but at present the breed is mixed, and of various colours; they generally yield abundance of milk. In the baronies of Duhallow, and Orrery and Kilmore, forming the north-western portion of the county, the Leicester breed, or, as they are here commonly called, the Limerick heifers, form the stock of some of the rich dairy farms; lands of inferior quality are stocked with a mixed breed of these and the old native black cattle. Indeed the cattle of the great northern vale are altogether superior in size and form to those of the more southern and western districts; and the same may be observed of all other kinds of live stock. The Holderness, Devon, Durham, and Ayrshire breeds have also been partially introduced. There are no large flocks of sheep, except in gentlemen's demesnes; the Leicester is the prevailing breed on good soils, and the common and half-bred Irish on inferior soils. Horses, mostly black, are, in the northern portion of the county, universally employed by the common farmers: in other parts are kept great numbers of mules of a small size, which are occasionally employed in draught, but chiefly for back loads; and being easily fed, very long lived, and able to endure great fatigue, are well adapted to the purposes of a poor peasantry in a rough country. Of the extensive woods with which this county was once adorned, numerous vestiges are found both above and beneath the surface. Although now so denuded, the oak, birch, alder, fir, and yew, and even the ash and poplar, appear to be indigenous, and of shrubs and underwoods there seems to have been a still greater variety. The former growth of firs in this part of the island is also traced by their existence in the bogs, in which they greatly exceed in number all the rest. The mountain lands, covered with little but heath and sedgy grass, form extensive tracts of comparative waste: the bogs and marshes are chiefly confined to these elevated regions, being elsewhere of very small extent. The scarcity and dearness of fuel are in many parts very disadvantageous; the maritime towns and the richer inhabitants generally obtain coal from England; while the mass of the people are compelled to seek for peat, which in many places has been exhausted; furze is often planted to supply this grievous deficiency.

The crown lands of *Pobble O'Keefe* are in the centre of a wild district on the confines of the counties of Limerick, Kerry, and Cork, which, until within these few years, had been neglected and deserted, and was nearly inaccessible for want of roads. They are estimated to contain about 9000 statute acres of undulating hilly country, the soil of which varies from a strong clay to a loamy gravel and sand on the higher grounds, with tracts of



alluvial land and peat bog in the valleys and along the bottoms. The Crown is at present in actual possession of 5000 acres only; the remainder being withheld by the adjacent proprietors who claim to be entitled to the inheritance. When these lands were surrendered to the Crown they were inhabited by about 70 families residing in miserable mud cabins, the only buildings then on the property, subsisting almost entirely on the deteriorated produce of a few acres of potatoe tillage, and depending on the produce of a few cows and their harvest labour in the adjoining district for the payment of their rent. With every local facility for drainage, the lands were saturated with water, and covered with thick matted beds of moss, rushes, and heath, the growth of ages. Under these circumstances, Mr. Weale, who was deputed to survey the estate, suggested to the Commissioners of Woods and Forests that the Crown, instead of reletting or selling, should retain possession of the property, render this wild district accessible by the construction of proper roads, and cause its natural resources to be made available for ameliorating the condition of its inhabitants; and thus foster a numerous body of loyal, contented, and prosperous peasantry. Mr. Weale's benevolent suggestions have been acted upon, and under the superintendence of Mr. Griffith, the government engineer, an excellent road has been constructed from Roskeen Bridge on the Blackwater, about seven British miles above Mallow, by the collieries of Coolclough, Dromagh, and Clonbanin through the village of Boherbee, and the centre of the Crown estate, and, crossing the Blackwater near its source, it extends to Castleisland in the county of Kerry; another branching off from Clonbanin also crosses the Blackwater and extends to Shanogh Cross in the same county, where it forms the mail road from Cork to Killaraey. The former line is 33½ British miles in length, and forms a direct communication between Tralee and Cork 5 the latter measures 9½ miles, and forms an equally direct communication between Killarney and Mallow. These roads have been executed chiefly at the expense of Government, who advanced £17,000 of the gross estimate of £24,987; the remainder, £7937, was presented by the Grand Juries of Cork and Kerry. The roads are completed, with the exception of a portion of the line between Castleisland and King-William's-Town, which is expected to be speedily finished. The general improvement of this district already affords a striking contrast to its utterly neglected state previously to their formation. The new village, called "*King-William's-Town*," on the east bank of the Blackwater, on the road to Castleisland, with the various improvements made by Government in its vicinity, is described under that head.

The geological divisions may be classed under four principal heads. The calcareous districts comprise the greater part of the vale to the north of the Blackwater, and of the vale south-west of Cork, the vale of Imokilly extending from Middleton to Killeagh, and the vale of the Bride from Rathcormac to Tallow. Detached beds of this formation are to be met with at Moylan and Taur, near Newmarket, at Blarney, near Macroom, near Bantry, at Timoleague, at Skibbereen, and near Cloyne. It also forms the Barrel rocks on the coast near Youghal. The marble presents a great variety of colours, and is for the most part close-grained and susceptible of a good polish. That raised near Cork is grey, with white veins;

that near Castle Hyde is of a darker hue, embellished with various shades and a rich display of shells. A very beautiful species is found near Castlemartyr. The district bordering on Kerry and Limerick forms a portion of the great southern coal field, many parts of which contain valuable beds of non-flaming coal, similar to that of Kilkenny, and of culm much used for burning lime. It extends from the north-western boundary of the county to the river Awbeg, running west of that river and north of the Blackwater, and lying chiefly between the limestone district and the last named river. The principal collieries, and the most important in the south of Ireland, are in the valley of the Blackwater, where beds of coal and culm are found running parallel with each other. The largest now worked is that of Dromagh, in the barony of Duhallow, 22 miles from Cork, and the property of Nicholas Leader, Esq. This colliery has been worked uninterruptedly for nearly a century; a large capital has been expended in useful works connected with it within the last fifteen years, and it is now in excellent order and capable of supplying any demand. The second division includes the mountains on the western confines of the county, and the two extensive ranges enclosing the great calcareous vale on the north side of the Blackwater, one on the north and the other on the south. The northern range is of the grauwaacke formation, and is composed of various beds of red, green, and grey schist and sandstone. The mountains which separate Bantry bay from the Kenmare estuary are composed of beds of schist and sandstone of various colours, but similar in their composition to the grauwaacke formations of other parts of the county. The eastern mountains have generally a thick covering of clay mixed with small stones, while those of the west are more bare and rocky: indications of iron are more or less visible in all. The third great district is that of the clay-slate, locally known as the brown and red stone, which prevails in all the middle and northern parts of the county not included in either of the above-named divisions, and which first occurs on the south on a line forming the southern boundary of the limestone district of Cork, from the western mountains eastward. To the north of the city, this stone occupies the whole of the great elevated tract between the vale of Cork and the Blackwater: though commonly of shades of red, it has some other varieties of colour as well as of texture: it affords good building stone and flags, but will not split into laminae sufficiently thin for roofing. The last division is that of the clay-slate, called also grey-stone, the epithet grey being indicative of the prevailing hue of the rocks, the colours of which really vary considerably. It comprehends by far the greater portion of the remainder of the county, lying to the south of the vale of Cork, and contains several kinds of argillite, some of grit, a few strata of calcareous schist and a large proportion of slate. The numerous quarries along the southern coast supply Cork and most parts of the northern districts with slates for roofing, some of a good kind, but the best of a quality inferior to those imported from Wales. Extensive quarries of excellent slate have, however, been lately opened near Skull, and others at Nohaval, Ringabella, and some other places. Large pieces of quartz, generally of a circular form, and sometimes weighing three or four cwt., are frequently found lying on the

surface of the ground; and near Ross there is a very curious and remarkable rock composed entirely of white quartz. Vast numbers of grit stones, often of large size, are likewise scattered over the surface, above which the rocks in the south-western parts are seen projecting in almost every field. The dip of the strata throughout the county is in most places very rapid, and everywhere very irregular. Freestone is found on Horse island near Castle-Townsend, and in small veins in several places along the coast: extensive quarries of it are worked on the Duke of Devonshire's estate, near Bandon, and on Capt. Herrick's, near Innishannon, on which latter appear also some rocks of greenstone. Of the metallic ores, that of iron is the most abundant, and appears to have been formerly smelted to a considerable extent. Lead ore has been found in many places in small veins, generally combined with quartz; in some parts it is very productive, particularly at Annacarriga and Ringabella; the latter mines are worked on a considerable scale. Copper has also been found in abundance; the whole barony of Bear produces it more or less, and near Castletown are extensive and valuable mines worked with much spirit. There are large deposits of this ore in the parish of Skull: valuable mines are now in operation on Horse island, and on the mainland, adjoining the slate quarries at Ballydehob, from which an abundance of excellent ore is obtained. Veins of copper ore are likewise found in Kilroe, near Crookhaven, and in several other places, but are not elsewhere worked with spirit or advantage. Manganese is abundant and very pure, particularly in the neighbourhood of Ross, the Leap, Nohaval, Castleventry, and other places, but is only worked with any degree of spirit in the parish of Kilfaughnabeg, near Leap, where it is obtained very good and in large quantities. The impregnation of two small turf bogs near Rosscarbery with particles of copper, by the agency of springs, has led to an opinion that the neighbouring mountains contain abundance of it: the turf of one of these bogs was burned, and the ashes sent to Swansea where good copper was procured from them. In Whiddy island, in Bantry bay, is found a peculiar kind of black chalk.

The manufactures are various, but of trifling importance. Flannel and frieze are made in most places, some for sale, but the greater part for home use: the dyeing of the latter, chiefly of a blue colour, is carried on to a considerable extent in Carbery, and at Bandon, where a large number of hands are likewise employed in wool-combing, in the camlet and stuff trade, and in the cotton manufacture. The spinning of woollen yarn and the manufacture of camlets, stuffs, valentias, and woollen cloth of various kinds, are carried on at Blarney and Glanmire; and there is an extensive manufacture of stuffs at Cork, of calicoes at Templemartin, and of paper near Blarney, at Dripsey, and on the Bandon river near Morah: there are also iron-works near Blarney. The manufactures more immediately connected with the trade of the city of Cork, which, however, are unimportant as compared with its commerce, are described in the account of the city. The inhabitants of the maritime districts derive a principal means of support from fishing, frequently procuring not only enough for their own families, but a surplus for sale: the principal fish is hake, the season for taking which is from July to November. A singular kind of fishery is carried on during the

months of Sept. and Oct. in the strands of Ross and Castlefreke, where the inhabitants of the neighbourhood assemble, when the tide is low, and dig out of the sand great numbers of a choice and peculiar kind of small eel, which are sold in the markets of Clonakilty and Ross. Clonakilty and Courtmasherry strands also supply this fish, but less plentifully; and likewise afford great quantities of cockles and muscles. The commerce of the county consists in the exportation of a great portion of its agricultural produce, and the importation of coal and other commodities for the ordinary stipply of the inhabitants.

The principal river is the Blackwater, which, rising in the mountains on the confines of Kerry, runs southward along the western border of this county to the vicinity of Millstreet, where it suddenly turns eastward, and after a course of many miles, passing Mallow, Fermoy, &c, enters the county of Waterford, after a short course through which it returns to that of Cork at its most eastern extremity, where it forms the harbour of Youghal. Owing to the rapidity of its current this noble river is navigable scarcely higher than the reach of the tide; but few others present a greater variety of beautiful scenery, having on one side a range of lofty mountains, and on the other a wide tract of fertile country, both adorned by fine plantations and forming a striking and agreeable contrast. The river Lee also has its source on the confines of Kerry, in a lake called Gougane-Barra, encompassed by wild and rocky mountains: after a course of about thirty miles eastward it reaches Cork, through which city it flows in two channels, and becomes navigable for vessels of considerable burden on meeting the tide: below Cork it soon expands into a wide estuary, in which are several considerable islands, on the largest of which stands the modern town of Cove. The course of this river until it reaches the vale of Carrigdrohid, is very irregular, through hills exhibiting much variety, but no scenery approaching in luxuriance to that of the Blackwater; but here and below Cork it rivals the most celebrated rivers, in the winding variety of its channel and the cultivated richness of its shores. The Bandon has its source in the Owen mountain above Dunmanway and runs eastward through the town of Bandon, and by the beautiful village of Innishannon to Kinsale, of which place it forms the harbour. The Ilan also rises in the same mountains, and runs nearly southward to the town of Skibbereen, where it increases in size on meeting the tide, and forms the harbour of Baltimore. Among the small streams, which are exceedingly numerous, may be noticed the Awbeg, tributary to the Blackwater, and celebrated under the poetic name of "the gentle Mulla," by Spenser, who resided at Kilcolman castle in its vicinity. The only valuable fish in the rivers is salmon, of which the Blackwater affords the greatest abundance, while those of the Lee are distinguished for their superior quality, and are always in season: eels and trout are found in all, pike and perch only in a few. Their general rapidity renders the number of advantageous sites for the erection of mills very great; and boulding-mills are particularly numerous on their banks. This county has no canals; some have been proposed, but none executed, and only one begun, *viz.*, that designed to extend from Mallow to the Duhallow coal-pits, but which has long been abandoned. The roads, which were in a very bad state, have been

much improved since the commencement of the present century by sums originally furnished for the most part by Government, but ultimately repaid by Grand Jury presentments, and several new lines have been constructed. The turnpike trusts, which are very few, are partly vested in trustees, and partly in the hands of contractors.

Stone circles, cromlechs (commonly called Druids' altars), raths or circular mounds of earth, caves, and stone pillars, are numerous, particularly raths. Near Clonakilty is a remarkable stone circle: close to the church is an ancient pillar, formed of a single stone, and in the vicinity an artificial cave. In the neighbourhood of Ross is an imperfect circle of smaller diameter than the preceding, and near it a cromlech, and an upright stone of the same kind as those composing the circle. In the mountains of Clondrohid is a spacious circle; at Ring, near Clonakilty, the remains of another; and fragments of several may be seen in different parts of the county. Near Glanworth is a monument of extraordinary size and form, called in Irish *Lahacolly*, or the "witches' bed." In the demesne of Castlemary, near Cloyne, are the remains of a similar monument. At Rosscarbery are caves of much greater extent than that near Clonakilty. Another subterraneous vault has been discovered in the Great island in Cork harbour, between Cove and Cuskinny. There are also large oaves at the Ovens, about seven miles westward from the city of Cork. Many of the raths have vaults or caves, the entrances to which lie on the eastern side, and which, after winding for some distance, terminate in a small square room in the centre. A very large rath of stone may be seen on the hill of Knockdrummon, above Castletown; and there are several of similar construction in the rocky parish of Ballyvourney. The cairns and barrows are commonly met with near waters or bogs. Of ancient round towers there are two, one at Cloyne, the other at Kinetli: the former is 102 feet high, with floors and ladders perfect from bottom to top; the latter is divided into six stories, each 11 feet 9 inches high. At various places urns have been found in tumuli; and several brass trumpets were discovered in a bog between Cork and Mallow. Divers ancient remains of minor importance are still occasionally found.

The number of religious houses, of the existence of which in ancient times evidences are still found in records or in ruins, was very great. Archdall enumerates no less than sixty-nine, and states that the sites of nine of these were unknown. Most of those mentioned by him were built subsequently to the first English invasion, and owed their foundation to the descendants of the English adventurers. Those of which some vestiges still exist are at Rosscarbery, Buttevant, Ballybeg, Monanimy, Tiraoleague, Innisharkan, Bantry, Abbey-Mahon, Abbeystowry, Ballyvourney, Mourne, Bridgetown, Glanworth, Ballymacadam, Red Abbey in Cork, Tracton, Coole, and Youghal. Of the ancient fortresses erected by the early English invaders and their descendants the remains are very numerous, owing to their massy strength and durability: some are of a superior description, and deficient neither in magnificence nor accommodation; but by far the greater number are composed merely of a square tower or keep usually very high, to compensate for the small size of the area by the number of stories, and containing only cold and

gloomy apartments: they generally occupy bold and commanding situations, and many had an enclosed area attached, flanked by smaller towers; in size there is a great disparity, some being very small and rudely built. The castle of Kanturk is of the greatest extent and magnificence: the other principal fortresses of which there are extensive remains are those of Blarney, Macroom, and Lohort, of which the first is one of the finest edifices of the kind in the kingdom. Donneen castle, though a very small structure, deserves notice for its remarkable situation in Ross bay, on a point of land forming part of the mainland at the time of its erection, but now isolated by the force of the waves. Of fortified residences of a later age, bearing some resemblance to the English mansion-houses in the Elizabethan style, there are yet remaining three, built about the year 1638, one at Monkstown, near Cork harbour; one called Castle-Long, on Oyster haven, and the third at Ballyvireen, a little to the west of Ross. The modern residences of the nobility and gentry, among which Mitchelstown Castle, the splendid mansion of the Earl of Kingston, is pre-eminently distinguished for its extent and grandeur, are noticed in the description of the parishes in which they are respectively situated. The appearance of the farm-houses seldom affords matter for commendation; though varying in size, according to the circumstances of the occupier, they are all built on the same plan, with an open chimney at one end, and at the other a small room separated by a partition and serving both as a bed-chamber and a store-room. Few farm-yards are attached to the houses, and these are very small and confined: the corn being frequently stacked on circular stages supported by upright cap-stones: barns are never used for any other purpose than thrashing, and are consequently built very small: the common farmer, indeed, is often unprovided with either stage or barn, and thrashes his grain in the open air. The cabins of the poor have no glass windows and only one door, which is almost always left open to admit the light, and by which the smoke mostly escapes; an arrangement which, in bad weather, makes them very cold and uncomfortable. The general condition of the labouring poor is very wretched; a cabin and an acre of ground to plant potatoes in, generally held at forty or fifty shillings per annum, and under an obligation of working for the farmer at an extremely low rate, forms their chief means of subsistence. Almost their sole food throughout the year is potatoes, except that on the sea-coast they obtain fish, and boil different kinds of seaweed. The peasantry are nevertheless hardy, active, and lively, and generally, except in the mountain districts, speak the English language. A striking similarity in some of their customs in husbandry, and some of their agricultural terms, is observed between them and the inhabitants of the south-western English counties. The most remarkable ancient customs still preserved are, the wailing over deceased persons, the waking, and the lighting of fires on Midsummer's Eve. Among the entire population there is a considerable intermixture of English blood and English surnames; but the names of the old Irish families also remain. There are several chalybeate springs, but none of medicinal celebrity except those of Mallow, which resemble the Bristol waters in taste and temperature, and are reputed to possess the same properties.



Seal.

CORK, a sea-port, city, and a county of itself, and the head of a diocese, locally in the county of CORK, of which it is the capital, and in the province of MUNSTER 51 miles (S.W. by W.) from Waterford, and 126 (S.W. by S.) from Dublin; containing 107,007 inhabitants, of which number, 84,000 are in the city and suburbs.

This place, which in extent and importance is the second city in Ireland, and is distinguished for its fine harbour, "derived its ancient names *Corcach* and *Corcach-Bascoin*, signifying in the Irish language "a marshy place," from its 'situation on the navigable river Lee. The earliest authentic account of its origin occurs in Colgan's life of St. Nesson, to whose preceptor, St. Barr or Finbarr, is attributed the foundation of a cathedral church, to which, as the abode of that saint, such numbers of disciples resorted from all parts, that the desert in which it stood soon became the site of a considerable city. St. Nesson, according to the annals of the four masters, died in 551: if this be correct, he could not be a disciple of St. Finbarr, unless the latter flourished at a period much earlier than that stated by Sir James Ware, namely, about the year 630. The original city was built on a limestone rock, on the margin of the south branch of the river, and appears to have grown up around the cathedral and westward as far as the monastery called Gill Abbey; but what from a very early period has been more especially regarded as the city was erected on the island, formed by the Lee, and its origin is ascribed to the Danes, who, after repeatedly plundering the old city and its religious establishments for more than 300 years, settled here in 1020, but did not long retain possession, being eighteen years afterwards defeated with great slaughter, and the whole of their property destroyed by fire. In 1080 the city is said to have been destroyed by lightning; and eight years afterwards the Danes of Dublin, Waterford, and Wicklow united their forces to recover possession of it, but were defeated by a large body of the natives of Oneachach, now forming the district of West Carbery. According to other accounts, Dermot, the son of Foirdealbhaich O'Brien, in the same year, laid waste and plundered the town, and carried away the relics of St. Finbarr.

At the time of the English invasion, the city and the adjacent country were in the undisturbed possession of the Danes, who held them under Dermot Mac Carthy or Mac Carty, prince of Desmond, of which extensive territory this place was the capital. On the landing of Hen. II., in 1172, that chieftain was the first to acknowledge his sovereignty: attending his court on the day after his arrival, he resigned to the English monarch his city of Cork, and did him homage, and paid tribute for the rest of his possessions. The king immediately appointed an English governor, with a garrison, which being soon after obliged, from the small number of his forces, to withdraw, Mac Carty resumed possession; and the inhabitants, in 1174, fitted out 30 barques, and, proceeding to Dungarvan, fell with all their force upon

Strongbow's army under Raymond le Gros, who had been plundering the neighbouring country, and had just shipped his booty for Wexford; they were, however, repulsed, and Gilbert their commander was slain. In 1177, Henry granted the surrounding territory to Milo de Cogan and Robert Fitz-Stephen, with the exception of the city and adjacent cantreds occupied by the Ostmen, which he kept in his own possession. In 1185 the city was besieged by the Irish forces under Mac Carty; Fitz-Stephen, being closely shut up within the walls, sent for assistance to Raymond le Gros, then at Wexford, and that nobleman coming promptly by sea with a reinforcement of 20 knights and 100 archers, the garrison made a sally and rotated the Irish at the first onset. In the folio-wing year Dermot Mac Carty, while holding a conference with some other Irish chiefs near the city, was slain by a party of English under Theobald Fitz-Walter, the founder of the noble house of Ormonde; but, shortly after, the success which crowned the military efforts of the native Irish left this the only considerable place of strength in Munster in the possession of the English. The city was now surrounded by the troops of Desmond, and a force detached to its relief was totally defeated; but from the secret jealousies that prevailed in the Irish camp, Daniel Mac Carty, one of the principal chieftains, abandoned the siege, and the garrison was saved from destruction; The English, however, being without succour or provisions, cut off from all intercourse with their countrymen, and perpetually harassed by their enemies, were in a short time obliged to capitulate to the Prince of Desmond; but in a few years they recovered possession of the city, and strengthened it by the erection of an additional fort, which kept the men of Desmond in subjection. Shandon Castle is said to have been built by Philip de Barry, nephew of Fitz-Stephen; and in 1199, John Despenser, the first civic magistrate upon record, was made provost of Cork. From this period a great chasm occurs in the history of the place, which does not appear to have experienced any important changes, or to have been distinguished by any remarkable event, till the death here, in 1381, of the lord-deputy, Edmund Mortimer, Earl of March and Ulster, when John Colton, Dean of St. Patrick's, Dublin, was immediately appointed to that office. In 1492, Perkin Warbeck, in his assumed character of Richard duke of York, arrived here from Lisbon, and was kindly received by the citizens; after a short stay, he embarked for France, whence he returned to this city in 1495, and soon after departed for Scotland; he once more visited this place, and having enlisted a small force, set sail for Cornwall. After the disastrous termination of Warbeck's expedition, the mayor of Cork was hanged for countenancing that impostor; and in 1498, on account of the disloyalty of the citizens, the Earl of Kildare placed a strong garrison here, and compelled the principal inhabitants to swear allegiance to Hen. VII., and give bonds and pledges for their future obedience. In 1541, the mayor was one of four commissioners, appointed in lieu of the Irish brehons or judges, to hear and determine all controversies among the natives of this province. In 1568, the lady of Sir Warham St. Leger, lord-president of Munster, was, during the absence of her husband, besieged by the insurgents in the city, but was relieved by the lord-deputy, Sir Henry Sidney, with 400 men from England;

and in 1575 the lord-deputy again came hither with his forces, and remained six weeks. During this period Queen Elizabeth presented Maurice Roche, mayor of Cork, for his able services against the insurgents, with a silver collar of the order of St. Simplicius, which is still preserved by his descendant, Thos. C. Kearney, Esq., at Garrettstown.

At the commencement of the great Desmond insurrection, the city became the head-quarters of the English forces, and Sir John Perrot arrived with six ships of war for the protection of the port against the threatened assault of the Spaniards. In 1598 Sir Thomas Norris, vice-president of Munster, was obliged to shut himself up here for security against the insurgents sent from Ulster by O'Neill; and in 1601 the lord-deputy assembled at this place the army destined to expel the Spaniards from Kinsale, which was soon after reinforced with 2000 men from England. At this period the city is described by Camden as "of an oval figure surrounded by walls, environed and intersected by the river, which is passable only by bridges, and consisting of one straight street continued by a bridge; it is, however, a little trading town of great resort, but so beset by rebellious neighbours as to require as constant watch as if continually besieged." On the death of Queen Elizabeth, in 1602, the mayor and corporation refused at first to proclaim the accession of James; the citizens took arms, and set guards upon the gates to prevent any soldiers from entering the town, disarmed the Protestants, refused to admit Sir Charles Wilmot, who came with his army to quell the disturbance, and determined to acknowledge no authority but that of the mayor; they then proceeded to organize a plan of defence, and, among other outrages, fired upon Shandon Castle, then the residence of Lady Carew, and upon the bishop's palace, where were assembled the commissioners to whom the government of the province had been entrusted. The commissioners sent to Halbowling Fort, in the harbour, for a supply of artillery; but the citizens manned some boats to take that fort, and, if possible, to intercept the supply; and though the attempt was frustrated, several men were killed on both sides; and they succeeded, after some difficulty, in demolishing the Queen's Fort, on the south side of the city. On the 11th of May the lord-lieutenant marched with all his forces into the city, and after condemning some of the leaders to punishment, and leaving a strong garrison, proceeded to Limerick, where similar disturbances had taken place. On this occasion the Queen's Fort was rebuilt as a citadel, to keep the citizens in subjection; and further, to prevent a recurrence of these outrages, the city and liberties were, in 1608, constituted a distinct and independent county. In 1613, James I., in a letter to Sir Arthur Chichester, proposed that Cork should be divided into two counties; but the scheme was opposed by the Earl of Cork, who had lent the lord-president Villiers £500 towards repairing the forts of Cork and Waterford, by which means they were put into a state of defence. In 1636 the Algerines, who had infested this coast five years previously, reappeared, and, aided by the French, spread terror among the inhabitants. The Earl of Strafford, in a letter dated Sept. 15th of that year, states that "the Turks still annoy this coast; they came of late into Cork harbour, took a boat with eight fishermen, and gave chase

to two others that saved themselves among the rocks, the townsmen looking on without the power or means to assist them." In March, 1642, the city was blockaded by the insurgents under Gen. Barry and Lord Muskerry; but part of the garrison, making a sally, pursued a detachment of them to their camp at Rochfortstown, where, without the loss of a single man, they killed 200 of the enemy, put their whole army to flight, and took all their baggage and carriages. In 1644 two conspiracies to betray the city to the insurgents, at the head of one of which was the mayor, were discovered and suppressed. On the approach of Cromwell, in 1649, the inhabitants embraced the cause of the parliament. In 1688 a large party of Irish horse and foot, under Lieut.-Gen. Mac Carty, entered the city at midnight, disarmed the Protestant inhabitants, plundered the houses of the most wealthy, and committed similar excesses in all the neighbouring villages. James II. arrived here shortly after; and in the autumn of 1689 the Protestant inhabitants were seized and imprisoned by Lord Clare, the governor, and many of them were sent to the neighbouring castles of Blarney and Macroom. In September, 1690, the city was besieged by the army of Wm. III., under the command of the Earl of Marlborough and the Duke of Wirtemberg; and on this occasion, notwithstanding an agreement with the inhabitants to the contrary, the suburbs were burnt by the governor Mac Elligott; the fortresses called the Catt and Shandon Castle were taken without resistance; and from both these, as well as from a battery near the Red Abbey, and from the steeple of the cathedral church, the south fort and the city were assailed. A breach being made by the cannon at Red Abbey, the troops advanced to the assault; on which the garrison, after a siege of five days, surrendered prisoners of war to the number of 4500, of whom many afterwards made their escape, and 160 were blown up in the Breda man of war, then lying in the harbour. In marching to the assault, the Duke of Grafton, who had entered as a volunteer in William's army, was killed. The royal troops took possession of the city on the 29th of September; and the magistrates, resuming their offices, proclaimed King William and Queen Mary. The annals of the city during the period subsequent to the Revolution, record little deserving of special notice. In 1746, the militia of Cork consisted of 3000 foot and 200 horse, together with a well-appointed company of 100 gentlemen, commanded by Col. H. Cavendish. In 1787 the city was honoured by the presence of the king, then Prince William Henry, commander of the ship Pegasus, which lay at Cove: two years after, a flood, occasioned by a heavy fall of rain, immediately following a storm of snow, which had continued for several days, laid the whole of the streets under water, to the height of five feet, and in some places of seven; several houses were washed away, many injured, and immense damage inflicted on property. The first mail coach arrived in Cork from Dublin in 1789.

About the commencement of the 17th century the city consisted of only one principal street, now called North and South Main-street, and it appears to have undergone but little extension or improvement till the reign of Wm. III., when the corporation began to form new streets and erect public buildings. In 1701 it had only two entrances, the north, leading from Dublin, and

the south, from Kinsale; and two bridges, the north and the south, built of wood, and which, by an act of the 1st of Geo. I., cap. 19, the corporation were empowered to rebuild of stone. From the records of the corporation and a plan of the city it appears that, about the middle of the last century, a navigable branch of the river ran down the centre of the South Mall, and that the ground on which the houses forming the south side of that street now stand was an island, beyond which was another small tract called Goose island, now occupied by Charlotte quay; and for many years subsequently another branch ran through Patrick-street, up which vessels sailed at every tide. A map published in 1766 shows that the fields then reached down to the north branch of the river; and the neighbourhood of Ballynamocht, to the east of the Dublin road, was under cultivation. Its rapid advancement may be attributed to the great capabilities of its almost matchless haven, which renders it the emporium of commerce for this part of the country; and the numerous improvements that have since taken place are fully commensurate with its increased importance. It is generally regarded as consisting of the city, the suburbs, and the liberties, all which constitute the county of the city. One mile west of the cathedral the river Lee divides into two branches, insulating a tract about two English miles in length and half a mile in breadth, on which the ancient city was built; and uniting again at its eastern extremity, expands into a noble estuary a mile broad, forming the commencement of the harbour. But that which is now considered as the city includes a district stretching to a considerable distance north and south of these two branches, in which numerous elegant streets have been recently formed, and its limits are progressively extending. The smaller channels which ran through the streets presented at low water a mass of mud, but being some years since arched over by the corporation, the most spacious and elegant streets have been formed above them. Across the two main branches of the river, within the city, are nine stone bridges communicating with the district which, in 1813, was defined for the purpose of local taxation, under the provisions of an act of the 53rd of Geo. III., and is marked out by stones set up in various directions, separating it from the liberties: this district comprises an area of 2379 statute acres, the whole is generally called "the city," and 10,263 houses, of which 8212 are dwelling-houses, and 2051 are warehouses, stores, and other buildings.

The general appearance of the city, particularly since its recent extensive improvements, is picturesque and cheerful; the principal streets are spacious and well paved; most of the houses are large and well built, chiefly of clay-slate fronted with roofing slate, which gives them a clean though sombre appearance; others are built of the beautiful grey limestone of the neighbourhood, and some are faced with cement; those in the new streets are principally of red brick. The streets are now made and repaired under the directions of the commissioners of wide streets, originally constituted a body corporate by an act of the 5th of Geo. III., cap. 24, with extensive powers conferred by that and subsequent acts; and nearly £6000 is annually expended in paving, cleansing, and improving them. The privilege of licensing vehicles of every description plying for hire within the city is vested in these commissioners,

who have framed a code of by-laws and a table of rates for regulating them. The city is lighted with gas by the General United Gas Company of London, who in 1825 contracted with the commissioners of wide streets to supply the city and suburbs with coal gas for 21 years, at £3130. 13. 4. per annum: the works are situated on the south branch of the river, and afford an excellent supply. The inhabitants are provided with water from the river Lee, raised by two large water wheels into a capacious reservoir, and thence distributed by metal pipes through all the lower parts of the city: it is conveyed into each house on payment of £2. 2. per annum, but application is about to be made to parliament for an act to empower the Company to regulate the rate according to the value of the houses, as provided by the English and Scottish acts. The works, situated on the north side of Wellington bridge, one mile above the town, were originally constructed by the corporation; but the undertaking was some years since divided into 100 shares, of which 25 were retained by that body, and the remainder purchased by private individuals: it is intended to construct a reservoir on a higher level, from which the water may be conveyed into every house in the city. Until the general establishment of the constabulary system this city had no regularly constituted police; but a force consisting of one officer and 80 men was introduced, for whose accommodation the guard-houses in Tucky-street and Shandon have been fitted up: there is not yet any public nightly watch, but private watchmen are appointed.

Of the bridges over the Lee several are modern and elegant structures. Patrick's bridge, the last over the northern branch, and to which vessels sail up, was erected in 1789 from a design by Mr. M. Shanahan, by a company of shareholders, and was a pay bridge, with a portcullis, which was removed by the commissioners of wide streets in 1823: it consists of three elliptic arches surmounted by an open balustrade, built entirely of hewn limestone, and connects the noble line of quays extending on both sides of the river through the principal part of the city. North bridge, over the same branch, was built of stone early in the last century, at the expense of the corporation, on the site of an ancient wooden bridge, which, with another of the same kind at the southern extremity of the main street, formed for ages the only accessible communication between the town and country: it was thoroughly repaired and widened by the corporation in 1831, when two foot-paths of cast iron were formed, and it now opens a ready communication between the North Main-street, the butter markets, and the populous districts of Shandon. Wellington bridge, at the western extremity of the city, near the termination of the Mardyke, and close to the division of the main channel of the Lee, is a noble structure of hewn limestone, erected by Messrs. Pain, from a design by Richard Griffiths, Esq.: it consists of a centre arch of 50 feet and two side arches each of 45 feet span, with solid parapets, the piers of the arches sunk in caissons; and opens a fine communication with the new western road, near George the Fourth's bridge, which here crosses the south branch of the river. This latter bridge is a plain structure of one arch, built in 1820 entirely of hewn limestone. Midway between it and the Lee mills is a handsome bridge of one arch of 50 feet span, which by a raised causeway

leads from the new western road to the county gaol and house of correction. Clarke's bridge, built by the corporation in 1726, is an ancient structure of red clay-slate, communicating between Great George's-street and the cathedral. South bridge, built also by the corporation a few years previously, on the site of the ancient wooden bridge, is a neat structure of three segmental arches of hewn limestone, and has been widened at their expense by the addition of two foot-paths. Parliament bridge, a handsome edifice of one lofty arch, with open parapets, built of hewn limestone, connects the South Mall with Sullivan's quay, to which vessels of considerable burden sail up. Anglesey bridge, erected in 1830 by Sir Thos. Deane, from a design by Mr. Griffiths, is a very handsome structure of hewn limestone, with parapets of cast iron; and consists of two elliptic arches 44 feet in span, with a rise of eleven feet, having between them a waterway of 32 feet crossed by two parallel drawbridges of cast iron, which are raised to admit vessels above it, and are designed to prevent the confusion resulting from the numerous cars and other vehicles which pass over it, by compelling each to keep its proper side. This bridge, which is the last on the southern branch of the river, was built at an expense of more than £9000, defrayed by the commissioners of the new corn market: it is the thoroughfare to Blackrock, Douglas, and Passage, and opens an approach from Warren's-place and the eastern end of the South Mall, on the north, to the new corn market on the south side of the river.

The scenery around the city is exceedingly beautiful, particularly on the east, where two lines of road, called Upper and Lower Glanmire roads, have been formed along the north bank of the river, one on the elevated ground and the other close to the strand; and a variety of new streets, terraces, crescents, and detached villas, have been erected on the sides and summits of the gentle acclivities, commanding magnificent views of the river Lee, the city, Blackrock, and the beautiful and fertile district bounded by the hills of Carrigaline. The scenery on the south side of the river, from Anglesey bridge to Blackrock and Passage, is pleasingly undulating and diversified; elegant houses, with lawns, gardens, and plantations sloping to the water's edge, and commanding delightful views over the noble expanse of water to the lofty and verdant hills of Rathcoony, have been built throughout the entire space. The beauty of the scenery, the mildness and salubrity of the climate, the abundance and purity of the water, the fertility of the soil, and the excellence of the markets, have induced many wealthy families from distant parts to settle here, who have erected very elegant villas and cottages in fanciful situations and in every variety of architectural style. Besides those named under the respective heads of Blackrock, Douglas, Glanmire, and other places in the vicinity of the city, the following are worthy of notice; Woodville, the residence of Gen. Sir Thos. Arbuthenott; Tivoli House, of J. Morgan, Esq.; Eastview, of J. Leycester, Esq., a very pretty villa in the cottage style, commanding a splendid view down the river towards Passage, and containing many valuable paintings and other specimens of virtue; Summerhill, of G. Newenham, Esq.; Belleview, of J. W. Topp, Esq.; Shanakill, of D. Leahy, Esq.; Silver Spring, of J. Cummins, Esq.; Hyde Park, of J. S. Murphy, Esq.; Clifton, of N. Murphy, Esq.; Wilton, of C. H. Leslie, Esq.; Hyde Park

House, of J. Morrow, Esq.; Temple Ville, of D. Murphy, Esq.; Carolina, of Mrs. Carroll; Trafalgar, of T. Lyons, Esq.; Beach Hill, of M. Salmon, Esq.; Vostersberg, of W. M. Reeves, Esq.; Ballynamote, of J. Chatterton, Esq.; Woodview, of D. Hamblin, Esq.; Doughcloyne House, of D. Sarsfield, Esq.; Lehannah, of T. Curtis, Esq.; Lehannah, of C. Matthews, Esq.; Somerstown, of J. Swiney, Esq.; Doughcloyne, of J. Simpson, Esq.; Chetwind, of J. Forrest, Esq.; Strawberry Hill, of W. R. Westropp, Esq.; Bruin Lodge, of R. Beare, Esq.; Woodhill, of W. Fitzgibbon, Esq.; Glanmire Rock, of W. Adams, Esq.; The Castle, of Ald. Gibbings; Cottage, of Kieffe O'Kieffe, Esq.; Mount Vernon, of E. Ronayne, Esq.; Castle White, of J. Cope, Esq.; Snugborough, of T. Nelson, Esq.; and Ardmanning, of W. D. White, Esq. The entrance from Dublin, by Patrick's bridge, is remarkably striking and picturesque: the road winds through the beautiful vale of Glanmire and enters that of the Lee opposite the castle of Blackrock, where it joins that from Waterford, Youghal, Midleton, and Cove, and continues westward beneath the plantations of Lota Beg and the lofty and fertile hills of Rathcoony, studded with numerous detached villas commanding the most delightful views of the noble estuary. The approach from Limerick is by a new line of road carried through a fine undulating country; at a short distance from Blackpool it crosses a pleasant valley by a viaduct supported by six lofty arches. The entrance from the west and south is by the new western road parallel with the Mardyke, and midway between the two main branches of the Lee; it crosses George the Fourth's bridge, and is one of the best improvements in or around the city. The approach from Cove, by way of Passage, is through the village of Douglas, passing numerous elegant villas and cottages, and entering the city by Anglesey bridge.

The principal promenade is the Mardyke, a fine raised walk a mile long, extending through the meadows midway between two branches of the river, and shaded by a double row of lofty nourishing elms, from which are extensive and varied views. The Botanic Garden, for some time a favourite place of resort, was sold in 1826, and has been converted, by its proprietor, the Very Rev. Theobald Matthews, Provincial of the Capuchins or Reformed Franciscans, into a cemetery laid out in the style of the Pere la Chaise, at Paris: the graves are distributed over the greater part amid the shrubs, plants, and flowers brought hither at a very great expense by the original proprietors; the ground is intersected by broad gravel walks, and there are several handsome monuments. Among these, one of the most remarkable is that erected over a vault belonging to Messrs. Murphy and O'Connor: it consists of a sarcophagus of Portland stone resting on a base of limestone. On the sarcophagus is the figure of a mourning angel, as large as life, of white Italian marble, wrought in Rome by Mr. John Hogan, a native of Cork. At the bottom of the Grand Parade close to the south, branch of the river, is a handsome equestrian statue of Geo. II. On a commanding eminence to the north-east of the city are the barracks for infantry and cavalry, erected in 1806 by the late Abraham Hargrave, Esq., and conveniently adapted to the accommodation of 156 officers and 1994 men, with stabling for 232 horses; the grounds for parade and exercise are spacious, and there is an hospital capable of receiving 120 patients. In the south suburb is also

a military hospital for about 130 invalids, affording the advantage of change of air for convalescents, but kept up by Government principally as a *point d'appui* to the surrounding hills; it was by a ball from a battery on this spot that the Duke of Grafton was killed during the siege in 1695. In the South Mall is an elegant house for the county club, built in 1826 by Messrs. Pain, at an expense of about £4000; the front consists of a rustic basement, from which rise three engaged columns of the composite order supporting an entablature and cornice; on the ground floor are a public dining-room 40 feet long by 20 wide, a private dining-room of smaller dimensions, and several apartments for the secretary and steward; and on the first floor are reading, billiard, and card rooms, above which are bed-chambers. The club consists of about 300 members, each of whom pays £5 on admission and a subscription of £5 per annum; naval and military officers are admitted on payment of the annual subscription only. There are also two other club-houses, namely, Daly's, in the Grand Parade, and the Tucky-street club-house, at the corner of that street and the Grand Parade. The theatre, a well-arranged edifice erected in 1759 by S. Barry and H. Woodward, both celebrated actors in their day, is opened annually for a few months; and balls, concerts, races, and regattas occasionally take place.

The Cork county and city Horticultural Society, established under the patronage of the Duchess of Kent, published its first-report in January 1835, by which it appears that, during the three first exhibitions, 233 prizes were awarded to successful candidates for the best specimens of vegetables, fruits, flowers, and herbaceous plants; and according to the 2nd report published Jan. 1836, 274 were awarded: the society is liberally supported by subscription, and promises to be eminently conducive to the horticultural and agricultural improvement of the district. An agricultural society was formed in 1836. The Cork Library Society, in the South Mall, was founded in 1790, and the library contains a valuable collection of more than 10,000 volumes in the various departments of science, art, and general literature; it is managed by a committee who meet every alternate week for the selection of books, the admission of members by ballot, and the transaction of ordinary business. The Cork Royal Institution was founded in 1803 by subscription among private gentlemen of the city and county, for diffusing the knowledge and facilitating the introduction of all improvements in the arts and manufactures, and for teaching by lectures the application of science to the common purposes of life. The obvious usefulness of such an institution recommended it to the favourable consideration of Government, and in 1807 the proprietors obtained a royal charter of incorporation and a parliamentary grant of £2000 per annum. For several years lectures were annually given on Natural Philosophy, Natural History, Chemistry, Mineralogy, Botany, and other useful branches of Science; but in 1830 the grant was withdrawn, and the lectures have been since discontinued. On withholding the grant, Government, presented to the proprietary the old custom-house, a fine spacious building in Nelson-place, subject to a rent of £65 per ann., to which the Crown was previously liable. There are at present, belonging to the institution, museums of natural history and mineralogy, a scientific and medical library containing more than 5000

volumes, philosophical and chemical apparatus, and a splendid series of casts from the antique. Several efforts have been made to convert this institution into a collegiate establishment, which the situation of Cork in a populous district remote from the metropolis and surrounded by numerous large towns, and the opportunities of practical study afforded by its Medical and Surgical Charitable Institutions and the existence of a School of Physic and Surgery, render peculiarly desirable, and would compensate for the loss which the inhabitants of the city and surrounding districts have sustained by the withdrawal of the parliamentary grant. The Cork Scientific and Literary Society was founded or revived in 1834, after the dissolution of a former society about ten years previously, and consists of about 90 members and 15 subscribers who pay 10s. per ann.; the former are required to produce in rotation an essay at each meeting of the society, which is read on that evening and discussed at the next meeting, in which discussions the subscribers are permitted to take part: the meetings are held in the lecture-room of the Cork Royal Institution. The meetings of the Cuvierian society, formed in 1835, are held in the same place. The object of this society is the promotion of a friendly intercourse among those who wish to cultivate science, literature, and the fine arts, so as, by personal communication and occasional courses of lectures, to diffuse more generally the advantages of intellectual and scientific pursuits. The Society of Arts was established about the year 1815 for the advancement of painting and sculpture, and was at first liberally encouraged; George IV., when Prince Regent, presented to the society, in 1820, a very valuable collection of casts from the antique; the students were numerous, and were instructed in drawing, and a course of lectures on Anatomy as connected with the art of design was regularly delivered; but the funds becoming in a few years insufficient to defray the expenses, the casts presented by the King were transferred to the Royal Institution. The society, however, still exists, and affords patronage and assistance to youthful genius; Dr. Woodroffe continues to give lectures on the Anatomy of expression, the Philosophy of the human body, and on Phrenology. The Mechanics' Institute was founded in 1824, and has a library of 1500 volumes, a reading-room, and two schools, one for instruction in the arts and sciences, and one for design; there are 210 members, and lectures on scientific subjects are occasionally delivered. The school of Physic and Surgery was founded by Dr. Woodroffe in 1811, and continues to flourish; lectures on Anatomy, Physiology, the theory and practice of Surgery and Midwifery, Materia-Medica, practice of Physic and Clinical Surgery are delivered during the winter half-year: this School is connected with the South Infirmary and the Hospital of the House of Industry, and, being duly recognised by the Royal College of Surgeons in London, the Apothecaries' Hall, Dublin, and the Army and Navy Medical Boards, has been of great benefit to medical students of the south of Ireland. Certificates of attendance at Dr. Cesar's lectures on Anatomy and Materia-Medica, delivered at the Royal Institution, are recognised by the Royal College of Surgeons, London, at Apothecaries' Hall, by the Army and Navy Boards, the Faculty of Physicians and Surgeons of Glasgow, and many continental universities.



The trade of Cork, previously to the late war with France, consisted chiefly in the, exportation of butter and beef for the supply of the British navy, to the West Indies, and to the ports of France, Spain, and the Mediterranean; and of hides and tallow chiefly to England. At that time the surrounding districts were nearly all under pasturage and scarcely produced sufficient corn for the supply of their inhabitants; the lands were grazed by vast herds of cattle, and the quantity of beef cured for exportation was perhaps ten times as great as at present; but from the impetus since given to agriculture, a considerable portion of the land has been brought under tillage, and an extensive trade in corn and flour consequently established. This was one of the first places in which the interests of trade and commerce were taken under the protection of the merchants themselves, who established a committee consisting of fourteen merchants who export butter, seven butter merchants who collect it from the various farms, and three tanners, elected annually by their respective trades: this body, under the simple designation of the "Committee of Merchants," is in all respects similar to the Chamber of Commerce in other parts; it has existed as the accredited organ of the trading community and been recognised as such in several local acts since the year 1729, and communicates with the public authorities on subjects connected with the trade of Ireland. The butter trade, which is considered as the most important in the province of Munster, and is carried on in this city to a greater extent than in any other part of the united kingdom, is conducted by two distinct classes of merchants, of whom the one, called the butter merchants, purchase the butter from the dairy farmers, or receive it at the current price for a certain per centage, taking their chance of a rise or fall in the market; and the other, called the export merchants, ship it either on order or on their own account. This trade was formerly regulated by local acts emanating from the Committee of Merchants, under whose superintendence the Cork butter obtained a preference in all foreign markets; and though by representations to parliament from other parts of Ireland all restrictions have been removed, the old regulations are still retained by a compact among the merchants; and the butter is brought to the same weigh-house, where, after its quality has been ascertained by sworn inspectors annually appointed, it is weighed and the firkins are each branded with the quality and weight and with the private mark of the inspector. The weigh-house is capable of receiving 4000 firkins for examination at one time; and the quantity which passed through it annually on an average of four years ending April 30th, 1835, was 263,765 firkins; in the last of these years it exceeded 279,000 firkins, and the trade is gradually increasing. The business of the weigh-house is conducted under the superintendence of a general weigh-master and a sub-committee of export and butter merchants, who appoint inspectors, scalesmen, and other officers. At present there are engaged in this branch of trade between 60 and 70 merchants: the butter is made principally in the counties of Cork, Kerry, and Limerick, particularly Kerry; the best in quality, in proportion to the quantity, comes from the counties of Cork and Limerick, especially the latter and the northern part of the former, where the dairy farmers are more wealthy, their farms more extensive, and the quality of the soil

better than in Kerry or the southern part of Cork. Butter made in Kerry is considered more suitable for warm climates than that of the same quality made in Limerick, from the inferior fertility of the soil and the numerous springs of soft water with which the former county abounds. The carriers employed in conveying the butter from the remote dairy districts take back grocery and other articles of domestic consumption; and this important branch of trade also furnishes constant employment to a numerous body of coopers, not only in the manufacture of firkins, but in what is called trimming or preparing the article for exportation, that which is intended for warm climates requiring the cooperage to be so tight as to exclude the air and confine the pickle. The corn trade of Cork may now be classed among the more important branches of its commerce: the quantity exported annually on an average of four years ending Dec: 25th, 1835, was 72,654 barrels of wheat, 126,519 barrels of oats, and 1749 barrels of barley; and very large quantities of barley and oats are consumed in the distilleries and breweries of the city. A new corn-market was built in 1833 by trustees appointed under an act of the 3rd of Geo. IV., cap. 79: it is a quadrangular enclosure, 460 feet in length and 330 in breadth, situated beyond the south branch of the river near Anglesey bridge; the area, which is enclosed with a high stone wall, is divided into twelve covered walks for the purchasers and thirteen carriage ways for unloading the corn, which is protected from rain by the projecting roofs of the walks; at right angles with these, and extending the whole breadth of the area, is a covered space for weighing; and there are appropriate offices for the collector and the clerks. The expense of its erection, with that of the bridge leading to it, amounted to £17,460, of which the government advanced £4615 towards building the bridge, and the commissioners of parliamentary loans lent £10,000; two individual proprietors of ground in its vicinity, besides giving the site rent-free, contributed £2500 towards the building, which, with the erection of the bridge, is calculated to augment the value of the residue of their property. The quantity of agricultural produce brought to the market is rapidly increasing: in the year ending Aug. 31st, 1835, 83,938 barrels of wheat, 91,743 barrels of barley, 120,597 barrels of oats, and 23,483 carcasses of pork, were weighed here. The increase of tillage before noticed naturally diminished the curing of beef, but it greatly increased that of pork: the provision trade, though diminished, may yet be regarded as the next in importance to that of corn: the government contracts for the navy are still for the greater part executed by the merchants of Cork, though a large portion of the beef is frequently supplied from Dublin; and the provisions for the East India and other trading ships are also chiefly supplied by them. The curing of hams and bacon, formerly confined to Belfast and Waterford, has within the last few years been extensively carried on both here and at Limerick, the breed of hogs being now quite as good in the southern as in the northern and midland counties. The supply of plantation stores for the West Indian proprietors, which was formerly very extensive, has much decreased; and the shipments of provisions to the West Indies as merchandise have dwindled into insignificance, and will now scarcely remunerate the adventurer. The provision trade of the

port has also sustained considerable diminution from throwing open to foreigners the supplies of Newfoundland, to which colony upwards of 30,000 barrels of pork were exported annually, chiefly from Cork and Waterford, besides flour, oatmeal, butter, bacon, candles, leather, boots and shoes, and other commodities, and returns were made in fish and oil; this branch of commerce has been almost entirely usurped by the ports of Hamburgh, Copenhagen, and the United States, to which the English schooners previously freighted with the above cargoes either here or at Waterford now go. The quantity of provisions sent from this port on an average of three years ending with 1835 was 16,469 tierces, 19,216 barrels and 5604 half-barrels of beef and pork, and 23,492 bales of bacon annually. The introduction of steam navigation has much increased the exportation of flour to London, Bristol, and Liverpool, the quantity of flour exported on an average of four years ending with 1835 was 79,119 sacks annually. The trade in live stock (chiefly black cattle, sheep, and pigs), in poultry and eggs, and the produce of the river fisheries, has also been greatly promoted by the same means, and is now very extensive. On an average 1200 pigs and half a million of eggs are sent off weekly; and not only is the salmon of the Blackwater, the Bride, the Lee, and the Bandon sent to England by steamers, but that of the rivers in the most remote parts of Kerry is sent hither cured in kits for exportation. The salmon fishery of the Lee has long been celebrated both for the quantity and quality of the fish, which are in season during the whole year, and are distinguished for the superior excellence of their flavour; but the indiscriminate method of taking them with weirs, traps, and nets has nearly destroyed the fishery.

The trade with the Mediterranean consists principally in the importation of bark, valonia, shumac, brimstone, sweet oil, liquorice, raisins, currants and other fruit, marble, and various small articles. The importation of wine is steady and considerable, but not so extensive as formerly, in consequence of the increased consumption of home-distilled spirits: the quantity imported on an average of three years ending with 1835 was 398 pipes, 74 butts, 701 hogsheads, 517 quarter-casks, and 246 cases annually. From 5000 to 6000 tons of salt are annually imported from St. Ubes, exclusively of a large quantity brought from Liverpool. The trade with St. Petersburg, Riga, Archangel, and occasionally with Odessa, is chiefly in tallow, hemp, flax, linseed, iron, hides, bristles, and isinglass, but is not very extensive: and as a considerable portion of the tallow and part of the hemp comes indirectly through London and Liverpool, the returns of these articles and others imported in a similar manner are necessarily imperfect: the estimated importations of tallow average about 1580 hogsheads, and of hemp 400 tons, annually. The Baltic trade in timber was gradually declining until the practice of bringing it in through Halifax at the colonial duty of 10s. per load was resorted to. Large quantities of timber are brought from Canada, the trade with which is flourishing: the staves and potashes formerly brought from New York and Baltimore now come mostly from Quebec, though several cargoes of staves have been recently imported from the United States via St. John's (New Brunswick) and Nova Scotia. Flax seed, formerly imported to a considerable extent direct from

New York, is now brought from the Baltic and Odessa, and is derived indirectly from England; the quantity of tobacco that paid duty at the custom-house, on an average of three years ending with 1835, was 647,000 lb. annually. The decline of the outward West India trade, and the facility of procuring supplies from the English ports by steamers, have considerably diminished the direct importation of sugar and other articles of West Indian produce: the quantity of raw sugar annually imported, on an average of three years ending with 1835, amounted to 3109 hhds., 468 tierces, 596 barrels, and 5654 bags; and of refined sugar, to 546 hhds. and 486 tierces. The quantity of herrings now imported, almost exclusively for home consumption, is on an average of three years 17,904 barrels annually. Vast quantities were formerly imported from Scotland and Gottenburgh, and after being repacked here, were shipped off to the West Indies, being found to keep good in that climate better than those from any other port; but the Scots sending for men from Cork soon learned the peculiar mode of packing them, and the trade from this port was discontinued. Fish is imported from Newfoundland, Labrador, and Gaspé in considerable quantities, amounting on the average to 500 tons annually. Many of the merchants are of opinion that the deep sea line fishery on the Nymph Bank, and that in the bay of Galway, if properly conducted, would not only furnish a sufficient supply for home consumption, but even a surplus for exportation. The direct foreign trade of the port having been very much diminished since the introduction of steam navigation, the wholesale dealer in almost every article has been greatly injured; the retailer can now, without holding stock, ensure a weekly supply by steam from Liverpool or Bristol, and, both as regards foreign produce and articles of British growth or manufacture, has thus become an importer; even if he could purchase equally as cheap from the Cork merchant, he prefers announcing his importations in the daily newspapers, by which his own trade is benefited in proportion as that of the wholesale dealer is injured. This diversion of the channel of trade has consequently caused a depression in the value of large warehouses, formerly used as stores for merchandise. But notwithstanding the introduction of steam navigation, the tonnage of sailing vessels belonging to the port has, within the last 25 years, greatly increased; and a manifest improvement has taken place in the principle of their construction. Formerly the vessels built here were considered so inferior that underwriters were reluctant to insure them, and even the Cork merchants preferred shipping valuable cargoes in others; now the London traders of the highest class, which are insured at Lloyd's for a less premium than other vessels, have been built in the river of Cork. By far the greater portion of the tonnage is, however, employed in the Canadian timber and Welsh coal trades, the latter of which was formerly for the most part carried on in Welsh vessels. The coal trade is very considerable: a local duty of one shilling per ton late currency is levied for the support of the Foundling Hospital on all coal brought into the port, amounting to about 120,000 tons annually. The number of registered vessels belonging to the port, in Jan. 1836, was 302, of the aggregate burden of 21,514 tons, and employing 1684 men: this enumeration includes vessels trading from Kinsale and Youghal, which are

now registered as belonging to Cork. There are two ship-building yards, each having a patent slip in which vessels of 500 tons can be hauled up and repaired: vessels of every size to 400 tons have been built in these yards. At Passage there are two ship-building yards, one of them having a very fine dry dock: these establishments employ about 200 hands. During the year ending Jan. 5th, 1836, 164 British ships of the aggregate, burden of 29,124 tons, and 27 foreign ships of 2912 tons aggregate burden, employed in the foreign trade, entered inwards and 69 British and 20 foreign ships, of the aggregate burden of 10,098 tons, cleared outwards: in the trade with Great Britain, 2246 vessels of all kinds, of 226,318 tons aggregate burden, entered inwards, and 1384 of 166,516 tons aggregate, cleared outwards: and in the intercourse with Irish ports, 406 vessels, of 18,564 tons aggregate burden, entered inwards; and 596 of 20,384 tons aggregate cleared outwards. The amount of duties paid at the custom-house for the same year was £216,446. 1. 7- and of Excise for the same period £25\*2,452. 14. 6½. The superior facilities afforded by steam navigation have given an extraordinary impulse to the trade of this port: the agricultural produce of all the western parts of the country south of Limerick is brought hither for exportation, in return for which, groceries, woollen and cotton goods, and other commodities are received. The completion of the great Western railway from Bristol to London will tend to a still further extension of this profitable system of interchange, by expediting the conveyance of live stock, provisions, and other Irish produce to London. In 1821, two steam-boats were employed by a Scottish Company to trade between Cork and Bristol, but, from drawing too much water, did not remain on this station more than six months, after which the boats of the Bristol Company traded for some time, and in 1825 the St. George's Company introduced a line of packets between Cork and Liverpool, and afterwards between Cork and Bristol, which have been ever since continued, and have engrossed the entire carrying trade of the port by steam. The capital of this company amounts to £300,000, subscribed in shares, of which one-third are held by Cork proprietors. It now employs seven vessels of about 500 tons' burden and 250-horse power each; two of these ply to Bristol, one to Liverpool, three to London, and one to Dublin: all carry passengers, goods, and cattle. The company's office, built on Peurose's quay in 1832, is a neat building with an entrance porch, of the Doric order surmounted by a pediment on four Ionic columns, above which is a sculpture of St. George and the Dragon. Four smaller steam-boats ply daily between Cork and Cove. The American Steam-Packet Company's, vessels will touch here on their way to and from Liverpool. Rail-roads to Cove, Passage, and Limerick, are in contemplation.

The noble harbour of Cork, which gave rise to the motto of the city, "*Statio bene fida carinis*" is admirably adapted to all the purposes of the most extended commerce; and from its convenient situation, the perfect security with which numerous fleets may winter in a land-locked basin, and its excellent anchorage at all times, it became in time of war the rendezvous of large fleets and convoys, and the port from which the British navy was supplied with all kinds of provisions cured and prepared in a superior manner. The number of small craft on the coast, and of fishing hookers, pilot

boats, lighters, and pleasure yachts in the river; the dense population of its shores, inured to hardships and privations, and other considerations, tended to render Cork in the estimation of British statesmen one of the most important places in the empire: and the vast expenditure of public money for supplies during the war; the detention at Cove, sometimes for months together, of large fleets of war, and powerful expeditions, with vast numbers of merchant vessels; the sums laid out on public works in the harbour, the barracks at Cork, Ballincollig, and Fermoy, the powder-mills at Ballincollig, and various other works, for many years gave an extraordinary impulse to its commercial prosperity. What is considered more peculiarly the harbour is situated nine miles below the city, opposite the town of Cove, where ships of any burden may ride in safety; the best anchorage for large ships is off Cove fort, now dismantled and occupied as a naval hospital, where there are from 5 to 8 fathoms of water; vessels of great draught can pass up the river as far as Passage, within five miles and a half of the city, where they discharge and load by means of lighters; and vessels drawing only 14 or 15 feet of water can proceed to the town quays. On the east side of the entrance from the sea to the harbour is Roche's Tower lighthouse, having ten lamps which exhibit a steady deep red light towards the sea, and a bright light towards the harbour. The only naval depot and victualling-yard in Ireland were at Cove, but the establishment now consists merely of an agent and two clerks, and is maintained at an expense of £225 per annum. During the war and for several years after this was the port station of an admiral having a large fleet under his command; but the admiral's flag and the navy have been withdrawn, and at present, the King's flag is seldom seen on the Irish coast, except on the Lord-Lieutenant's yacht. On Hal-bowling island are the spacious and admirably designed naval storehouses, tank, and other requisites, now abandoned; on Spike island are powerful batteries commanding the entrance of the harbour, and on Rocky island is the depot for gunpowder. The ballast office, situated on Lapp's island, was established by act of the 1st of Geo. IV., cap. 52, which also provided for the regulation of pilots and the improvement of the port and harbour, by a Board of Harbour Commissioners consisting of the mayor, two sheriffs, the parliamentary representatives of the city, five members of the common council, and 25 merchants, of whom the five senior members go out annually in rotation. Among the various improvements made by this board is the line of quays extending on both sides of the river from the North bridge on the north channel, round the eastern extremity of the island, to Parliament bridge on the south, a distance of one statute mile and a half. From the end of Penrose's quay a new line extending eastward is now nearly completed, and the marsh lying between it and the lower Glanmire road is in course of drainage: when this is accomplished the main central portion of the city will be encompassed with a noble line of quays, 18 feet high and nearly four statute miles in extent, built and coped with limestone principally from the quarries on the Little island and Rostellan. From 1827 to 1834 not less than £34,389 was expended on new quays from the proceeds of the harbour dues. The commissioners have also made an important improvement by deepening the bed of the river, which formerly admitted only

vessels of 120 tons, but is now navigable to the quays for vessels of 250 tons; shoals and dangerous banks have been removed by a steam-dredging machine, and buoys laid down to mark the limits of the channel; excellent regulations have been adopted for the conduct of the pilots; lights have been placed on the castle of Blackrock, and various other measures calculated to promote the prosperity of the port have been carried into effect. The average receipts of the commissioners, arising from duties on imports and exports, tonnage duty, and the sale of ballast, for six years to 1835 inclusive amounted to £7549. 16. 8., and the expenditure to £7762. 12. 0. A navigation wall, commencing nearly opposite to the custom-house and extending about an Irish mile along the south shore of the river, was commenced in 1763, to prevent the channel from being choked with the mud which is washed up at every tide; and it is in contemplation to reclaim the extensive slab on the south of it, and render it available to the increase and improvement of the city. The custom-house, completed in 1818, and in which also the business of the excise is transacted, is a plain edifice situated at the eastern extremity of Lapp's island: the central front is ornamented with a pediment, in the tympanum of which are the royal arms, and connected with it are very extensive and appropriate buildings; the long room is spacious and well adapted to the purpose; the commercial buildings, on the South Mall, were erected in 1813, from a design by Sir Thomas Deane, by a proprietary of 129 £100 shareholders incorporated by charter in the 48th of Geo. III., for the accommodation of merchants, for which purpose they are much better adapted than the old exchange: they are fronted with cement, and ornamented with Ionic columns between the windows; the coffee-room, on the first floor, in which the merchants meet, is 60 feet long, 35 feet wide, and 20 feet high, with a coved ceiling chastely embellished, and is well supplied with the English and Irish newspapers and periodicals. Communicating with the commercial buildings, and belonging to the same proprietary, is the Imperial Clarence hotel, well conducted by Mr. McDowel: attached to it is a ball-room, 70 feet long and 36 feet wide, elegantly fitted up, with a refreshment room adjoining, 50, feet long and 36 feet wide; and there are twelve drawing-rooms for private families, and a commercial room for travellers, with every accommodation requisite in a first-rate hotel: all the principal mails start from it. The chamber of commerce, a neat building in Patrick-street, was erected by a body of seceders from the proprietary of the commercial buildings, who, within the last few years, in consequence of a dispute, associated under the above designation, but not, as the name implies, with any reference to the commercial interests of the port, which are under the superintendence of the committee of merchants: the large room is well supplied with newspapers and periodicals, and, like that of the commercial buildings, is open to naval and military officers and to all strangers; the lower and other parts of the building are appropriated to the purposes of a commercial hotel. The post-office is a small but convenient building near the centre of the city: its revenue, in 1835, was £13,022. 4. 11. The first mail coach that entered the city was established between Dublin and Cork, on the 8th of July, 1789: there are now day and night mails from Dublin, and one from.

Waterford every morning, each carrying the English letters, but letters from London come through Dublin, unless ordered via Waterford; and there are several other mail-coaches from Limerick, Bantry, Tralee, and other places, which arrive in the evening before the departure of the Dublin night mail.

The manufactures of the town, though in some branches rather extensive, are generally of little importance compared with its commerce. Formerly Blackpool, a large and populous portion of the suburbs, was principally inhabited by persons engaged in the manufacture of coarse woollens, linens, cottons, thread camlets, stuffs, woollen yarn, and hats, and in wool-combing, dyeing, and other similar occupations; but in 1812, the protecting duty of 10 per cent, on British manufactures, which fostered those of Ireland, being removed, vast numbers were thrown out of employment, who, having in vain remonstrated and petitioned for a more gradual alteration of the system, were ultimately compelled to seek employment in England. The principal branch of manufacture now carried on is the tanning of leather, which article was formerly imported from London and Bristol, but since the assimilation of the duties has become a great source of export; there are 46 tanyards in various parts of the suburbs, of which 25 are very extensive; and in 1835 there were 615 tanners and curriers in constant employment. The average number of hides tanned annually is about 110,000, of which the greater portion were till lately purchased in Liverpool and London, but in 1835, a new branch of commerce was opened by the importation of hides direct from Montevideo and Gibraltar: the number of native hides annually weighed at the crane, on an average of three years ending April 30th, 1835, was 32,068, and of calf skins, 73,416; and the quantity of leather exported on an average of five years ending with 1835 was 5624 bales and 214 crates annually. The quantity of bark imported from foreign countries and from England and Wales for the use of the tanneries, from 1830 to 1835 inclusive, amounted on an average to 6948 tons annually, and of valonia from Smyrna, to more than 2000 tons annually. The encouragement afforded to tillage and the increased production of corn, to supply the demand during the late continental war, gave rise to the establishment of corn-mills, breweries, and distilleries on a large scale, of which the first-named are numerous in the vicinity; the largest breweries are those of Messrs. Beamish and Crawford, and Messrs. Lane; the former is exclusively confined to the manufacture of porter. These breweries employ a great number of hands, and conduce much to the improvement of agriculture. There are seven distilleries in the city and its vicinity; those in the former produce annually 1,400,000 gallons of whiskey, and in the latter, 600,000; the whole consume 268,000 barrels of corn, and employ about 1000 men: the quantity of whiskey shipped at the port in 1835 was 1279 puncheons. There are seven iron-foundries, affording employment to upwards of 300 workmen; and five manufactories in which spades, shovels, &c., are made, also two manufactories of steel, and an extensive establishment for coppersmith's work chiefly for the distilleries and breweries. The quantity of iron imported annually is upwards of 6000 tons; and in the various departments of the iron trade within the city and liberties, including smithies, nearly 1000 men are employed. The

paper-mills are numerous and extensive, and their produce is in great demand: the number of persons employed exceeds 400. In the city are two large glass-houses for the manufacture of flint glass for the home and foreign markets, with extensive premises for cutting, engraving, &c, attached to each, affording employment to 246 persons. The manufacture of woollen, cloth was introduced prior to 1732, and flourished for many years: the principal manufacturers were Messrs. Lane, who for more than twenty years after the union furnished the entire clothing for the Irish army; their mills were situated at Riverstown, but are now applied to other purposes. At Glanmire are the extensive mills of Messrs. Lyons and Hanly, for the manufacture of fine cloth; and at Blarney are mills for spinning yarn for the supply of Mr. Mahony's stuff and camlet manufactory in Cork. There are still a few wool-combing and dyeing establishments, besides mills at Douglas and Glanmire, where linens and cottons are bleached and finished, and several rope-walks established for the manufacture of patent cordage. Many of the poor are employed in weaving coarse cotton checks, which are sold at a very low price by Messrs. Todd and Co., who have a very large establishment on the plan of those in London, furnished with goods of every kind. Cutlery of superior quality is extensively manufactured, and bears a higher price than that brought from England. The trade in gloves is very flourishing, and employs a great number of people; those made here are always sold as Limerick gloves. Acids, mineral waters, and vinegar of superior quality are also extensively made. The manufacture of canvas was formerly extensive, but is now declining, the article being imported cheaper from Liverpool, Glasgow, Greenock, and East Cocker. The soap manufacture has been much diminished by the increase of tillage and the decrease in the slaughtering of cattle; and the manufacture of candles, with which this place once almost exclusively supplied the West Indian market, in which it still enjoys a preference, has been affected by the same cause. The Bank of Ireland and the Provincial Bank, about the year 1825, opened branch establishments here, which have afforded liberal accommodation to trade; and two new joint stock companies, the National, and the Agricultural and Commercial, have since established branch banks in the city. The savings' bank is a large and handsome edifice; the deposits, at the close of 1836, exceeded £240,000: it was established in 1817, from which period to the end of 1836, the number of depositors was 24,000, of whom 7066 are now on the books. The principal market days are Wednesday and Saturday but all the markets are open daily. Fairs under the charter are held on Trinity-Monday and Oct. 1st, in an open area called Fair-field, half a mile to the north-west of the town. The city market, for meat, fish, poultry, fresh butter, vegetables, and fruit, was opened in 1788: it is conveniently situated near the centre of the city, with spacious entrances from Patrick-street, Prince's-street, and the Grand Parade, and comprises several detached buildings suitably arranged; it is divided into separate departments, and is abundantly supplied daily with every kind of provisions. The cattle market is held near the Shandon markets: the number of horned cattle annually sold here for the provision merchants formerly exceeded 50,000, but the average of three

years ending Dec. 25th, 1835, was less than 6000 annually: the number of pigs sold alive in this market to the provision merchants is on an average 90,000 annually, exclusively of the carcasses sold in the new corn market.

The corporation is very ancient, and exists probably by prescription. A charter was granted by John, Earl of Morton, while viceroy of Ireland, in the reign of his father Hen. II., in the preamble of which it is stated—"I have granted and given, and by this my charter confirm, to the citizens of Cork all the fields held of my city of Cork and the ground on which the city is, now for my benefit to increase the strength of the citizens. This is to them and their heirs to hold of me and my heirs, and to remain in frank burgage, by such custom and rent as the burgesses of Bristol, in England pay yearly for their burgages; and to secure my city of Cork I grant this to the same my citizens of Cork all the laws, franchises, and customs or freight which are in Bristol on whatsoever sails. And firmly commanding that the aforesaid my citizens of Cork and their heirs and their successors have the aforesaid city of Cork of me and my successors as is aforesaid, and have all the laws and franchises and frank customs of Bristol; and as those were wont to be used and written in my court and in my hundred of Cork, and in all business. And I forbid that any wrong or hindrance be given to the aforesaid laws and franchises, which gift from us are given and granted, &c." A copy of this charter is preserved amongst the Harleian MSS. in the British Museum, but the original is lost. The earliest charter extant is one of the 26th of Hen. III., which granted the city and its appurtenances in fee farm at an annual rent of 80 marks, with prisage of wine, custom, and cocket within the jurisdiction of the port, and certain personal privileges to the citizens, among which was an exemption from toll and all other customs throughout his dominions: under this charter the chief officer of the corporation was called "provost." Edw. I. granted two charters, in the 19th and 31st of his reign, the latter of which authorised the bailiffs and men of Cork to have murage, as in other towns in Ireland, for six years. The charter of the 11th of Edw. II. is the first in which the office of mayor is named: the same monarch, in the following year, confirmed the charter of the 19th of Edw. I., and gave to the mayor elect the privilege of being sworn before his predecessor in office, instead of going to Dublin to take the oaths before the barons of the exchequer; charters were also granted in the 4th and 5th of Edw. III., 5th of Rich. II., and 2nd of Edw. IV., the last of which, after reciting that the mayor and commonalty had eleven parish churches within the city, with suburbs extending one mile in every direction, that had been for 50 years preceding destroyed by Irish enemies and English rebels, on which account they were unable to pay the fee farm rent, remitted all arrears, and granted them the cocket of the city for the construction of the walls, to be held until they should be able to travel peaceably one mile beyond them. In the 15th of Edw. IV. all former charters were confirmed, and the mayor and citizens were allowed to enjoy all their franchises both within the city and suburbs and through the entire port, "as far as the shore, point, or strand called Rewvawne, on the western part of the said port, and as far as to the

shore, point, or strand of the sea, called Benpwdran, on the eastern part of the same port, and so far as the castle of Carrigrohan, on the western side of the said city, and in all towns, pills, creeks, burgs, and strands in and to which the sea ebbs and flows in length, and breadth within the aforesaid two points, called Rewrawne and Benowdran:" it then releases during pleasure all arrears of the rent of 80 marks, and grants that the corporation,, in lieu thereof, shall in future render at the exchequer 20lb. of wax. Hen. VII. granted a charter of inspeximus; ajid Hen. VIII., in the 1st of his reign, gave a confirmatory charter, and in the 28th another, which also conferred; upon the mayor the privilege of having a sword, carried before him, the sword-bearer to wear "a remarkable cap" (which ceremony is still observed), and granted him the custody of the castle. Edw. VI., in the 3rd of his reign, granted a charter of confirmation; and in the 18th of Eljz. the mayor, recorder, and bailiffs, and the four senior aldermen who had served the office of mayor, were constituted keepers of the peace within the city both by land and by water; and they, or three of them, of whom the mayor and recorder were to be two, were appointed justices of oyer and terminer and general gaol delivery, with power to enquire into all felonies, trespasses,&c., within the city and liberties', this charter also contained a grant to the corporation of all fines and amercements. The charter of the 6th of Jas. I., after granting that Cork should be a free city, and changing the style of the corporation to that of mayor, sheriffs, and commonalty, with power to make by-laws for the regulation of the municipality, constituted the city and a surrounding district to be marked out by commissioners a distinct county, over which the powers of the justices of the peace for the city were extended, and released the corporation from their annual payment of 20lb. of wax: this charter also granted permission to hold two fairs with all tolls, &c, and created a corporation of the staple with privileges equal to those of London or Dublin. In the 7th of Chas. I. a confirmatory charter was granted, which, after declaring that justices of the county of Cork should have no jurisdiction within the city, further directs that each mayor, on retiring from office, shall be an alderman, and that all the aldermen shall be members of the common council, provided the number do not exceed 24: it also empowers the corporation to elect a town-clerk, clerk of the Crown, and public notary; and likewise six aldermen of the ward, who should have power to determine all causes not exceeding 40s. arising within their respective wards. By the charter granted in the 9th of Geo. II. all the aldermen, immediately on retiring from the office of mayor, were made justices of the peace within the county of the city: the same monarch, in the 21st of his reign, granted another charter, which is the last given to the corporation, authorising them to hold two fairs annually at a place called the Lough, within the liberties, and to take the usual tolls. Under the authority of these charters a series of by-laws passed in 1721, for electing the officers and otherwise regulating the affairs of the corporation, the different classes in which are the mayor, sheriffs, aldermen, burgesses, and commonalty or freemen. The mayor is. chosen on the first Monday in July, nominally by a majority of the freemen, according to a form expressed in one of the by-laws, from among the resident

burgesses or persons who have served the office of sheriff, of whom five, whose names have been drawn from, a hat containing the names of all entitled to be elected, are put in nomination; but this right of the freemen to choose the mayor is rendered almost nugatory by an association called the "Friendly Club," consisting of about 500 of the freemen, of whom more than 300 are resident, by one of whose rules the members are bound to vote for one of the two senior burgesses of the five whose; names are drawn, The sheriffs are elected on the same day as the mayor, by and from the freemen; but the interposition of the Friendly Club operates in like manner as in the election of mayor. The aldermen are such members of the corporation as have served the office of mayor, and are unlimited in number; six of them, elected by the freemen at large in a court of D'Oyer hundred held for the purpose on a vacancy occurring, are called "Aldermen of the Ward." The burgesses are those who have served the office of sheriff, and are also unlimited in number; and the common council is composed of the mayor, recorder, two sheriffs, and aldermen, not exceeding in all 24, and should they not amount to that number, the deficiency is made up by election from among the burgesses. All by-laws, and orders for the payment of money, letting and disposing of the corporate property, and the admission of freemen, must originate in the common council, and are afterwards confirmed in the court of D'Oyer hundred. Besides the recorder, the assistant officers of the corporation are a common speaker (who represents the commonalty and attends the meetings of the council, where he is permitted to sit and hear the deliberations, but has no vote), town-clerk, chamberlain, clerks of the Crown, peace, and council, a water and deputy water bailiffs, sword-bearer, two serjeants-at mace, assay-master, weighmasters, two coroners, and other inferior officers; the principal of these are elected by the freemen at large, in a court of D'Oyer hundred. The appointment of the mayor, sheriffs, recorder, and town-clerk is subject to the approbation of the lord-lieutenant and privy council. The freedom is inherited by the first-born sons of freemen, and obtained by apprenticeship of seven years to a freeman and by grace especial of the common council, subject, in the last case, to the approval of the court of D'Oyer hundred, except as regards persons of distinction who may happen to be in the city, and to whom, the council think fit to present the freedom. The city first sent members to the Irish parliament in 1374,. but representatives who appear to have served in London were chosen previously. The right of election was vested in the freemen of the city, and in the 40s. freeholders and £50 leaseholders of the county of the city, of whom the freemen, in 1831, amounted in number to 2331, and the freeholders to 1545, making a total of 3876; but by the act of the 2nd of Wm. IV., cap. 88 (under which the city, from its distinguished importance, retains its privilege of returning two representatives to the Imperial parliament, and the limits of the franchise, comprising the entire county of the city, remain unaltered), the non-resident freemen, except within seven miles, have been disfranchised, and the privilege of voting at elections has been extended to the £10 householders, and the £20 and £10 leaseholders for the respective terms of 14 and 20 years. The number of voters registered up to Jan. 2nd, 1836,

amounted to 4791, of whom 1065 were freemen; 2727 £10 householders; 105 £50, 152 £20, and 608 forty-shilling freeholders; 3 £50, 7 £20, and 2 £10 rent-chargers; and 1 £50, 26 £20, and 95 £10 leaseholders: the sheriffs are the returning officers. The mayor, recorder, and all the aldermen are justices of the peace for the county of the city; and the mayor is also a judge of assize, justice of the peace for the county at large, a judge of the courts of record and conscience, and president of the council and of the court of D'Oyer hundred. Under the new Police bill, there are a chief constable, a head constable, 11 constables and 62 sub-constables. The courts of the corporation are the mayor and sheriffs' court, the courts of city sessions and conscience, and the police office or magistrates' court. The mayor and sheriffs' court, held weekly, has jurisdiction in all personal and mixed actions, except replevin and ejectment, in pleas to any amount; and is a court of record, in which the pleadings are similar to those of the superior courts. Suits may be commenced either by serviceable writ, bailable writ, or attachment against goods, in which last mode the debt sought to be recovered must amount to at least 40s. Irish. The mayor and sheriffs originally presided as judges; but by the 11th and 12th of Geo. III., cap. 18, the recorder, or his deputy, being a barrister of three years' standing, was made judge, and authorised to sit alone; in his absence the mayor and one of the sheriffs are necessary to constitute a court. The city sessions court is held quarterly before the justices, but by the act above noticed the recorder is empowered to hold the court alone, and in general is the only judge presiding; a grand jury is returned by the sheriff to serve for the entire quarter, and the court sits weekly by adjournment. The number of prisoners tried at these sessions in 1835 was 401, of whom 110 were for felonies and 291 for misdemeanours. The court of conscience was constituted by act of the 3rd of Geo. IV., cap. 85, for the recovery of debts not exceeding 40s. arising within the county of the city: the act appoints the mayor and aldermen of the ward judges, not less than three of them to be sufficient to hold the court. The police-office, or magistrates' court, adjoins the court of conscience, and was constituted by the same act. The revenue of the corporation, exclusively of the expense of collecting the tolls, amounts to about £6237 per annum, arising from various sources.

The city is within the Munster circuit: the assizes for the county at large are held here, and, at the same time, those for the county of the city. It is also one of the places at which, in September, the assistant barrister holds his courts for the East Riding. The present city court-house, or guildhall, is situated on the south side of the exchange, and contains on the first floor a council-chamber, in which the mayor and council assemble to transact business and hold the courts of D'Oyer hundred. The exchange, situated at the angle of Castle-street and the north Main-street, a small regular structure of hewn stone, erected by Twiss Jones in 1709, at the expense of the corporation, has been taken down, and is to be re-erected in front of the market on the Grand Parade. The old county court-house, anciently called "the King's Castle," being too small and inconvenient, a county and city court-house was erected in 1835 by Messrs. Pain: it

is a large and handsome edifice, in the Grecian style of architecture, with a boldly projecting portico of eight columns supporting an entablature and cornice surmounted by a pediment, on the apex of which is a group of figures representing Justice between Law and Mercy: the interior contains two semicircular courts, and the various offices in the back part of the building are so arranged as to afford the public and the officers facility of access without collision; the judges and barristers can go from one court to the other by private passages; and the entire building, which was erected at an expense of about £20,000, reflects equal credit on the taste and judgment of the architects. The mansion-house, beautifully situated on the bank of the river, near the entrance to the Mardyke Walk, is a large and handsome edifice, built in 1767 by the celebrated Ducart; at an expense of £3793. The entrance-hall and staircase are spacious; on the first landing-place is a well-sculptured bust of George IV., and in a niche in the first lobby is a full-length marble effigy of the first Rt. Hon. Wm. Pitt, in his robes of office and holding a scroll in his right hand, placed there in 1766. The dining and drawing-rooms are large and fitted up in a costly manner: in the former is a full length figure of Wm. III. in armour, with a scroll in the right hand and the head encircled by a wreath of laurel, standing on a pedestal bearing an inscription recording its erection by the corporation and citizens in 1759. In the entrance-hall are the ancient "nail" or "nail head" of the city, and the ancient standard brass yard; also a curious representation of the city arms cut in stone, which was found some years since on taking down the old custom-house. The city gaol is a castellated building, situated on an eminence near Sunday-well. It was at first divided into two equal compartments, one for males and the other for females; but the original arrangement has been altered, and the prison is now divided into 32 wards, 8 for male and 1 for female debtors, 9 for male and 8 for female culprits; the remaining 6 are hospital wards. There are 54 cells, affording accommodation for 162 male culprits; and 48 for females, accommodating 96. Each ward has a day room and airing-yard, and in one of these is a treadmill used to raise water for the supply of the prison. Separate places of worship are fitted up for Protestants and Roman Catholics: the number of prisoners committed, in 1835, was 263 male and 153 female criminals; 245 male and 99 female misdemeanants; 29 soldiers; 314 male and 31 female debtors, making a total of 851 males and 283 females. The expenditure for that year was £2557. 3. 6. The city bridewell is for the temporary confinement of prisoners under examination before final committal, and of disorderly persons taken up in the night until brought before the magistrates; eight cells with fire-places in each were recently added to it for solitary confinement. The gaol and house of correction, for the county are situated at a short distance from the town on the south side of the new western road. The entrance was originally from the south; but the new approach to the city, between the north and south branches of the river, afforded the architects an opportunity of forming an entrance on the north side, for which purpose a bridge of one arch was built over the south channel communicating with a causeway raised about six feet across the adjacent meadows. Along the north side of the prison is an esplanade, about 40 feet

broad, in the centre of which, and directly opposite to the bridge is an entrance portico of four Doric columns surmounted by a pediment; the design is taken from the Temple of Bacchus, at Athens. The gaol has been enlarged at different periods, and is now very commodious and well-arranged. It is under the direction of a governor and deputy-governor; and is divided into 8 wards, 2 for male debtors, 5 for male offenders, and 1 for females of every description, which is subdivided into three sections appropriated respectively to debtors, untried and convicts. The male wards contain 95 cells, capable of accommodating 425 inmates; that of the females has accommodations for 66; each ward has a day-room and a spacious airing-yard: there are four solitary cells. The gaol and the surrounding extensive enclosed ground are kept in the highest order; the prisoners, who on their admission are clothed in a distinguishing prison dress, are fully occupied either on the tread-wheel or in the duties of whitewashing and cleansing the floors, yards, and passages. The number of prisoners committed in 1835 was 978, of whom 740, including 203 females, were charged with criminal offences; 200, of whom 12 were females, were debtors; 20 were soldiers, and 18, of whom one was a female, were committed under process of the exchequer. The House of Correction, built by Messrs. Pain on the north side of the gaol, is a well-arranged edifice, consisting of a centre and two detached wings towards the gaol, and of three other ranges of building, radiating from the centre northward. The centre contains the governors apartments on the ground floor, a chapel both for Protestants and Roman Catholics on the second, and an infirmary on the third. The radiating buildings contain 78 cells, with washing-rooms in each range; on the ground floor are day and work rooms, having airing-yards attached to them. The number of convicts committed, in 1835, was 567. The prison is under the management of a governor. The classification and regulations, both of the gaol and house of correction, are highly conducive to the reformation of the prisoners. Those in the latter establishment are employed in manufacturing their own clothing and other necessary articles of consumption: attached to it is a tread-mill, used for supplying both prisons with water. A sum of £1600 was presented by the Grand Jury, at the last autumn assizes, for an hospital for the use of the prisoners, to be erected on the adjoining ground: it is to extend 100 feet in front, the centre to be two stories high, with wings; the interior is to be divided into six wards, three for each sex. The Female Penitentiary or Convict Depot, occupies the site of the old fort erected in the southern suburb, in the reign of Elizabeth. It is capable of containing 250 inmates, who are brought hither from all parts of Ireland, and remain until the arrival of vessels to convey them to their final place of destination. During their residence here they are employed in needle-work, washing and knitting, so as to supply not only themselves but all the convicts sent out of Ireland with clothing: the number of suits thus made annually is about 1000. The number committed to this prison, in 1835, was 457, of whom 315 were transported to New South Wales. Schools have been established in all the prisons. The hulk is no longer used as a place of confinement.



*Arms of the Bishoprick.*

The foundation of the SEE of CORK is generally ascribed to St. Barr or Finbarr, in the early part of the 7th century: his relics, which were enclosed in a silver shrine, were carried away from the cathedral, in 1089, by Dermot, the son of Turrough O'Brian, when he pillaged Cork. St. Finbarr is said to have been succeeded by St. Nesson. In 1292, Bishop Robert Mac Donagh was twice fined £130 for presuming to hold pleas in the ecclesiastical courts for matters belonging to the Crown; and these two fines were paid, with the exception of £84. 14. 2., which was remitted. In 1324 Philip of Slane was sent in embassy to the pope by Edw. II., and discharged his commission with such address that he was made one of the privy council of Ireland. On his return, an assembly of bishops, noblemen, and others was held, at which it was resolved that all disturbers of the public peace should be excommunicated; that the small and poor bishopricks not exceeding £20, £40, or £60 per annum, and which were governed by the mere Irish, should be united with the more eminent bishopricks; and that the Irish abbots and priors should receive Englishmen into lay brotherhoods, as in England. In 1430, the sees of Cork and Cloyne being both vacant, Pope Martin V. united them, and appointed Jordan, chancellor of Limerick, bishop of the united diocese. The last Roman Catholic bishop before the Reformation was John Fitz-Edmund, of the noble family of the Geraldines, who was appointed bishop by the pope in 1499. After his death his powerful relatives seized the revenues of Cloyne and part of those of Cork. In 1536, Dominic Tirrey, who was reckoned favourable to the Reformation, was appointed bishop by mandate of Hen. VIII., and held the see 20 years, during which period the pope appointed two ecclesiastics to the united see, neither of whom took possession. Matthew Sheyn, who was appointed bishop by Elizabeth in 1572, was a great enemy to the veneration paid to images, and, in October, 1578, burnt that of St. Dominick at the high cross of Cork, to the great grief of the people. "William Lyon was consecrated bishop of Ross in 1582, and on the 17th of May, 1586, Elizabeth annexed the sees of Cork and Cloyne to Ross, in favour of this prelate, who, in a return to a regal visitation held about the year 1613, states that the bishoprick of Cloyne was granted, by his predecessor, in fee farm, at five marks rent; that Cork and Ross, when he came into possession, were worth only £70 per annum, but that he had improved them to £200 per annum; that he built a mansion-house at Ross, at an expense of at least £300, which, in a little more than three years after, was burnt down by the rebel O'Donovan; that he found no episcopal house at Cork, but that he built one, which cost him at least £1000; and that he never was in possession of the house belonging to the bishoprick of Cloyne, which was withheld from him by Sir John Fitz-Edmurid Fitz-Gerald in his lifetime, and since his death by his heir." After Bishop Lyon's decease, the see was successively occupied by John and Richard Boyle, relatives of the



Earls of Cork: the latter, who was afterwards archbishop of Tuam, died at Cork in 1644, and was buried in the cathedral, in a vault he had prepared during his prelacy. While he occupied this see, he is stated to have repaired more ruinous churches and consecrated more new ones than any other bishop in that age. This prelate was succeeded by Dr. Chappel, provost of Trinity College, Dublin, whose successor was Michael Boyle, son of Dr. Chappel's predecessor. Bishop Boyle was succeeded by Dr. Synge, who, by will dated May 23rd, 1677, left several legacies to the poor of St. Finbarr's (Cork), Youghal, Cloyne, and Innishowen. From the death of this prelate, the see of Cloyne was held separately from the united see of Cork and Ross until 1835. Dr. Wetenhall, who was the first Bishop of Cork and Ross, "suffered great cruelties and oppressions from the year 1688 to the settlement under King William," and at his own expense repaired the episcopal palace at Cork. Dr. Brown, Provost of Trinity College, was promoted to this bishoprick in 1709, and held it till his death, in 1735. By his encouragement several churches were rebuilt or repaired, and glebe-houses erected; and a handsome public library, with a large room for a charity-school, was built near the cathedral. He expended more than £2000 on a country house, built in a demesne of 118 acres belonging to the see, at Ballinaspick or Bishopstown, near Cork, which he occupied as a summer residence, and left to his successors free from any charge. By will he left £300 contingently, of which one-third of the interest was to be paid to the librarian of the library recently erected near the cathedral (to which he also bequeathed some of his books), one-third for the purchase of books for its use, and the remainder for the widows and children of poor clergymen; he also left £20 to the poor of St. Finbarr's parish, and £100 for clothing and apprenticing poor children. On the death of Dr. Brinkley, bishop of Cloyne, in 1835, that bishoprick was added to Cork and Ross by the Church Temporalities Act of the 3rd of Wm. IV., and the united see is called the bishoprick of Cork, Ross, and Cloyne. By the act for amending the Church Temporalities Act, £1500 per annum, commencing Sept. 14th, 1835, has been granted out of the funds at the disposal of the Ecclesiastical Commissioners, to compensate Dr. Kyle, the present bishop, for the loss he has sustained in exchanging the temporalities of Cork and Ross for those of Cloyne. The diocese is one of the eleven which constitute the ecclesiastical province of Cashel; it is entirely within the county of Cork, extending about 74 miles in length and 16 in breadth, and contains an estimated superficies of 356,300 acres. The chapter of Cork consists of a dean, precentor, chancellor, treasurer, archdeacon, and the twelve prebendaries of Kilbrogan, Kilbritain, Killaspigmulane, Cahirlog, Liscleary, Kilanully, Inniskenny, Kilnaglorry, Holy Trinity, St. Michael, Desertmore, and Dromdaleague. The see lands comprise 3306 acres, about one-half of which is profitable land; and its gross annual revenue, on an average of three years ending Dec. 31st, 1831, was £2630. 1.; the whole is now vested in the Ecclesiastical Commissioners, under the Church Temporalities Act. To the dean belong, as the corps of the deanery, the rectory and vicarage of Templebready, and the rectories of Cullen and Templemartin, the tithes of which amount to £921. 4. per annum; besides which he has a residence,

or deanery, and the right of nomination to the perpetual cure of Templebready, of the annual value of £56. 6. 7., and to the curacy of St. Finbarr's of the annual value of £100. To the precentor belong the rectories of Carrigrohane, Curricuppane, a third of Corbally, and a fourth of Kinneigh, the tithes of which amount to £858. 6. 8. per annum; to the chancellor belongs the consolidated rectory of St. Nicholas, the tithes of which amount to £315; to the treasurer belong the rectory entire of Ballinadee, and the tithes of the townlands of Kilgoban, Rathdowlan, and Mackloneigh, amounting altogether to £651.10. 8½.; to the archdeacon belong the rectories of St. Peter, in the city of Cork, and those of Nohoval, Kilmanogue, Dunbollogue, and Dunisky, the tithes of which amount to £856. 4. 7., and about £200 of which is paid as minister's money, in lieu of tithes, for St. Peter's parish. The endowments of the prebends will be found in the accounts of the parishes after which they are named. The cathedral is also the parish church of St. Finbarr's, and is described in the account of that parish in a subsequent part of this article. The annual income of the economy estate, on an average of three years ending Aug. 30th, 1831, was £786. 3. 6., principally arising from the tithes of two-thirds of that part of the parish of St. Finbarr which is in the city, and of the whole of that part which is in the county, of Cork. The expenditure consists of repairs of the cathedral, and payments to its officers, &c., but principally in the building and support of St. Michael's chapel at Blackrock, from which, in 1831, the economy estate was in debt £1400. This is the only fund under the control of the dean and chapter in their corporate capacity, and the only benefices in their patronage are the perpetual cure of Marmullane and the chapelry of St. Michael. The four vicars choral possess a net annual income of more than £1200, arising from the tithes of several parishes and the rents of some houses in Cork, and yielding to each above £300 per annum. The palace is the only portion of the property of the see, except the mensal and demesne lands, that is not vested in the Ecclesiastical Commissioners. The consistorial court of the dioceses of Cork and Ross is held in the chapter-house at Cork; its officers are a vicar-general, registrar, and proctors; the registrar is keeper of the records of the see, which consist of original wills, oaths, declarations, canons, and records of the proceedings of the bishops, the oldest of which commences in 1521. The total number of parishes in the diocese is 84, of which 11 are unions; they are comprised in 65 benefices, 6 of which are in the patronage of the Crown, 2 in the alternate patronage of the Crown and the Bishop, 41 in the gift of the Bishop, 5 in the gift of incumbents, and the remaining 11 in the patronage of laymen. There are 58 churches and 26 school buildings, besides which are other houses licensed by the bishop, in which divine worship is regularly performed. The glebe-houses are 25 in number.

In the R. C. divisions Cork forms a separate bishoprick, comprising 35 parochial districts, containing 81 chapels: of these, 71 are parochial, 3 annexed to presentation convents, and one to each of the Dominican, Capuchin, Augustinian, Carmelite, and Franciscan friaries; one to an Ursuline convent, and one to the Magdalen Asylum, Cork. The total number of the R. C. clergy, in 1835, including the bishop, was 74, of whic

35 were parish priests and 39 coadjutors or curates. The parochial benefice of the bishop, who resides in Cork, is the union of Shandon, called the North Parish

The county of the city comprises a populous rural district of great beauty and fertility, watered by several small rivulets and intersected by the river Lee and its noble estuary: it is bounded on the north by the barony of Fermoy, on the east by that of Barrymore, on the south by Kerricurrihy, and on the west by Muskerry: it comprehends the parishes of St. Finbarr, Christ-Church or the Holy Trinity, St. Peter, St. Mary Shandon, St. Anne Shandon, St. Paul and St. Nicholas, all, except part of St. Finbarr's, within the city and suburbs, and those of Curricuppane, Carrigrohanemore, Kilcully, and Rathcoony, together with parts of the parishes of Killanully or Killingly, Carrigaline, Dunbullogue or Carrignavar, Ballinaboy, Inniskenny, Kilnaglorry, Whitechurch, and Templemichael, without those limits; and contains, according to the Ordnance survey, an area of 44,463 statute acres, of which, 2396 are occupied by the city and suburbs. The Grand Jury presentments for 1835 were as follow: new roads, bridges, &c., £611. 19. 7.; repairs of roads, bridges, &c., £2641. 14. 0½.; public buildings, charities, officers salaries, and miscellaneous expenses, £14,592. 1. 1.; police establishment, £1148. 14. 3.; repayment of advances by Government, £1254. 19. 6.; wide street commissioners for lighting, paving, &c., £8800; making a total of £29,049. 8. 5½.

The parish of *St. Finbarr* is a rectory, appropriate to the dean and chapter and vicars choral. The tithes under the composition act amount to £990 per annum, of which £690 constitute the greater portion of the economy fund of the cathedral under the control and management of the dean and chapter, and £300 are payable to the vicars choral: a residentiary preacher with a stipend of £100, of which £50 is from the economy fund, and £50 from the respective members for discharging their turns of preaching; a reader, with a stipend of £75 paid by the vicars choral out of their estates, and a curate, who also acts as librarian, with a fixed stipend of £21 from the economy fund, are appointed for the ordinary performance of the ecclesiastical duties. The parish church, which is also the cathedral of the see of Cork, and is dedicated to the saint whose name it bears, was rebuilt between the years 1725 and 1735, and for defraying the expense a duty of 1s. per ton was imposed by act on all coal and culm imported into Cork for five years, from May 1st, 1736: it was newly roofed in 1817 at an expense of £617 from the economy fund. The new structure is of the Doric order, except the tower, supposed to be part of the ancient building, erected by Gilla-Aeda O'Mugin, in the 12th century, and is surmounted by a lofty octangular spire of hewn stone under which is the principal entrance; on the south is the chapter hall, where the consistorial court is held, on the north the vestry room; the choir is lighted by a fine Venetian window; the bishop's throne, of black Irish oak, and the prebendal stalls, are handsomely finished, and well arranged: a beautiful monument of white marble, erected to the memory of Chief Baron Tracton, whose body is interred in the cathedral, has been recently transferred from St. Nicholas' church to a conspicuous position in it. Near the cathedral is the bishop's palace, built between

1772 and 1789, during the prelacy of Dr. Mann, a large and well-constructed edifice, on the southern, bank of the river Lee, surrounded by pleasure grounds and gardens, and containing some fine paintings, among which is a portrait of Dr. Lyons, concerning whose preferment to the see a traditionary story, but wholly unsupported by documentary evidence, relates, that having received a promise from Queen Elizabeth to be promoted to the first vacancy in her gift, in consequence of his gallant conduct as captain of a ship in several actions with the Spaniards, he applied for the bishoprick of Cork on the death of the bishop, and notwithstanding the objections made in consequence of his former profession, by urging his reliance on the royal promise, he was appointed to the see. On the south side of the cathedral is Dean's Court, a good modern house, the residence of the Dean. A chapel of ease to this parish has been erected at Blackrock, for the description of which, see BLACKROCK. The living of the parish of *Christ-Church* is a vicarage, in the patronage of the Bishop; the rectory constitutes the corps of the prebend of the same name in the cathedral church, and is in the gift of the Crown: the prebendary derives his income from lands at Blackrock, averaging in rent and renewal fines, £396. 18. 5¾ per annum; the endowment of the vicarage, arising solely from houses assessed to minister's money, amounts to about £650 per annum: it has neither glebe nor glebe-house. The old church was taken down in 1716, and rebuilt in 1720 by a tax of 1s. per ton on coal imported for 15 years: the steeple having afterwards sunk on one side so as to swerve 3½ feet from the perpendicular, though without any fissures, thus presenting a very singular appearance, was lowered to the level of the roof and ultimately wholly removed, and the church rebuilt by the Messrs. Pain. The new structure is 97 feet by 57, its richly panelled ceiling rests on ranges of Ionic pillars of scagliola continued across the eastern end; along the northern and southern walls are galleries supported by Doric pilasters. Several of the lower columns, with parts of the floor, having been destroyed by the dry rot, Richard Beamish, Esq., civil engineer, in 1831, replaced the whole lower range of columns with pillars of cast iron without the smallest derangement of the upper columns, thus effectually securing the stability of the entire edifice. Several gravestones, some of the 16th century, and bearing emblematic devices, were discovered during the progress of the alterations. The living of *St. Peter's* is a rectory, united from time immemorial with the entire rectories of Nohoval, Kilmonogue, Dunbullogue, and Dunisky, together constituting the union and corps of the archdeaconry, in the patronage of the Bishop. The archdeacon's gross income is about £1000, arising from minister's money assessed on St. Peter's parish, from the tithes of the four rural parishes, and from reserved rents of houses, out of which he pays a perpetual and four stipendiary curates. The church, one of the most ancient in the city, formerly had as a steeple a tower detached from it considerably to the west, which once defended the city wall; its site is now occupied by an alms-house: the altar is ornamented with fluted Corinthian pilasters, and on its south side was a monument to the memory of Sir Matthew Deane and his lady, of the date of 1710, now removed to the further end of the church. The living of *St. Mary's Shandon* is a rectory and vicarage, wit

the rectory of St. Catharine, near Shandon, which has merged into it, united from time immemorial, and in the alternate patronage of the Duke of Leinster, and the Rev. Robert Longfield. There is neither glebe nor glebe-house: the tithes amount to £25, under the composition act, and the minister's money to £40 per ann., in addition to which the rector receives a rental of £95. 10. 9., from 7 houses in Shandon-street. This income is charged with the stipend of £75 per annum to a licensed curate. The church of the ancient parish of Shandon, which comprised the present parishes of St. Mary, St. Anne, and St. Paul, occupied the site of St. Anne's church, and from its proximity to Shandon castle, was several times damaged by contending factions and ultimately destroyed by the Irish about 1690: the present church, a neat edifice, was built in 1696, on a new site, and the Ecclesiastical Commissioners have lately granted £198. 19. 4. for its repairs. *St. Anne's Shandon* is a rectory, in the alternate patronage of the Duke of Leinster, and the Rev. Robert Longfield. It has neither glebe nor glebe-house. The tithes under the composition act amount to £240. 3. 5½., and the minister's money is about £370 per annum. The church, a large and handsome edifice, with a tower of several stories, 120 feet high, was built by subscription in 1772, on the site of the old church of Shandon, and being erected on an eminence, is prominently conspicuous from most parts of the city: the Ecclesiastical Commissioners have granted £259. 9. 10. for its repairs. A chapel of ease to this parish was erected in 1836, near the Brickfields, in the later English style of architecture, from a design of Messrs. Pain, with a western tower surmounted by a light and elegant spire and two lofty pinnacles at the east end; capacious school-rooms have been formed below the level of the floor at the same end where the ground declines rapidly; the late Board of First Fruits granted £1000, and an equal sum was raised by subscription for the erection of this building. The living of *St. Paul's* is a rectory, in the alternate patronage of the Duke of Leinster, and the Rev. Robert Longfield. The parish was formed, in 1726, out of the districts of the East Marsh, in the parish of St. Mary Shandon, and Dunscombe's Marsh, in that of Christ-Church: the income, amounting to about £200 per ann., is derived solely from assessments of minister's money: there is neither glebe nor glebe-house. The church is a neat edifice in the Grecian style, built by subscription on the formation of the parish, and on ground granted by the corporation. The living of *St. Nicholas'* is a rectory, united by act of council in 1752 with those of St. Bridget, St. John of Jerusalem, St. Stephen, St. Mary de Narde, St. Dominic, and St. Magdalene, which together constitute the corps of the chancellorship, in the patronage of the Bishop. The income of the union is £293. 18. 0., arising from houses assessed to minister's money, the tithes of St. Magdalene amounting to £21, the tithes of St. Nicholas and houses producing £5. 18. 0. per ann. The church, formerly a chapel of ease to St. Finbarr's, was built in 1723 by contributions from Bishop Browne and others, and is a small neat edifice, situate in the southern part of the city. A free church, near the South Infirmary, is now nearly completed, and above St. Patrick's bridge the hulk of an old vessel forms the Bethel or Mariner's church. The church of St. Brandon, which was situate

on the north side of the river, on the road to Youghal, has been entirely destroyed, but the cemetery is still in use.

The principal schools in connection with the Established Church are the following. St. Stephen's Blue Coat Hospital was founded pursuant to a grant of lands and tenements in the north and south liberties by the Honourable William Worth, by deed dated Sept. 2nd, 1699, now producing a rental of £443. 4. 4. which, with the interest of £500 saved by the trustees, is expended in the maintenance, clothing, and education of 22 boys, the sons of reduced Protestant citizens, and in aid of the support of four students at Trinity College, Dublin: it is under the superintendence of the mayor and council, who nominate the boys. The school premises are situated on an eminence in the parish of St. Nicholas, and comprise a good school-room, dining-hall, apartments for the governor, and suitable offices, with an enclosed playground in front. The Green Coat Hospital, in the churchyard of St. Anne's Shandon, was founded about 1715, chiefly through the exertions of some military gentlemen and others to the number of 25, who by an act passed in 1717 were incorporated trustees, for the instruction of 20 children of each sex in the rudiments of useful knowledge and the principles of the Protestant religion, and for apprenticing them at a proper age, with a preference to the children of military men who had served their country. No regular system appears to have been introduced prior to 1751, but subsequently 40 children were clothed and educated till 1812; the number has since been increased by aid of a parliamentary grant, and at present there are 40 boys and 28 girls in the school. The income amounts to £96. 7. 11¼. per annum, of which £83. 15. 11¼. arises from donations and bequests, and the remainder from annual subscriptions: the chief benefactors were Daniel Thresher, who devised the lands of Rickenhead, in the county of Dublin, now let for £26 per annum on lease, which will expire in 1844, when they will probably produce at least £100 per annum; and Francis Edwards, of London, who devised eleven ploughlands in the parish of Ballyvourney, let permanently for £11 per annum: a librarian and treasurer, chosen from among the trustees, act gratuitously. The building consists of a centre and two wings, the former containing two school-rooms and apartments for the master; in the west wing are a library and board-room, with apartments for the mistress; and the other wing contains lodging-rooms for about 38 poor parishioners. Deane's charity schools were founded under the will, dated in 1726, of Moses Deane, Esq., of this city, who devised the rents of certain premises held for a term of years in trust to the corporation, to accumulate until they should yield a sum of £1200 for the parishes of St. Peter, St. Nicholas, St. Mary Shandon, and Christ-Church respectively, which sums were to be invested in lands in the county of Cork, and the rents applied to the instruction and clothing of 20 boys and 20 girls of each parish. The portion of the bequest assigned to the parish of St. Peter having been paid, the school was re-opened in 1817, and now affords instruction to 30 boys and 35 girls, of whom 20 of each sex are clothed: the endowment produces £66. 17. per, annum, and an additional sum of about £50 is raised annually by subscriptions and the proceeds of an annual sermon: these

form the parochial schools of St. Peter's. The portion assigned to the parish of St. Nicholas was obtained by the Rev. Archdeacon Austin, and was afterwards vested in the hands of the commissioners for charitable bequests by the Rev. Dr. Quarry. In 1822 a grant was obtained, and a plain and commodious building containing two school-rooms was erected in Cove-street, to which, in 1831, the Rev. J. N. Lombard, the present rector, added a school-room for infants: there are now in these schools 76 boys and 99 girls, of whom 30 boys and 25 girls are clothed out of the funds, which now amount to £189. 14. 10. per annum, and the children receive a daily supply of bread. The portion belonging to St. Mary Shandon's was lost for many years, but by the exertions of Dr. Quarry, the present rector, £800 was recovered, which, by a legacy of £100 and accumulated interest, has been augmented to £2000 three and a half per cent, reduced annuities: a commodious building of red brick ornamented with hewn limestone, and containing apartments for the master and three spacious school-rooms with a covered play-ground for the children, was erected in 1833 under the superintendence of Dr. Quarry, at the cost of £743. 3. 6. collected by him for that purpose: the pupils amount to 64 boys and 46 girls. An infants' school affords instruction to 100 children: the entire average of attendance may be averaged at 200. A Sunday and an adult school are also held in the same building. The boys' and girls' schools are supported by a portion of the dividends arising from the funded property, and by local subscriptions, and a collection after a charity sermon; and the infants' school by a portion of the same dividends and subscriptions. The parish of Christ-Church obtained no portion of Deane's bequest, the lease of the premises from which it was payable having expired. The diocesan schools for the sees of Cork, Ross, and Cloyne, are situated in Prince's-street, and are attended by 60 pupils, of whom 14 are taught gratuitously. On the eastern side of the cathedral is a free school founded by Archdeacon Pomeroy for the instruction in reading, writing, and arithmetic, of ten boys, to be nominated by the bishop; the master's original salary of £10 having been augmented by the dean and chapter, and by a bequest by the late Mrs. Shearman, to £30, twenty boys are now instructed gratuitously and are also taught the mathematics. Attached to the school is a library, founded also by the archdeacon, and much enlarged by a bequest of the late Bishop Stopford: it contains more than 4000 volumes, chiefly valuable editions of the classics and works on Divinity, and is open gratuitously to the clergy of the diocese and the parishioners of St. Finbarr's.

According to the R. C. divisions, the city with the suburbs is divided into three unions or parishes. St. Mary's and St. Anne's, St. Peter's and St. Paul's, and St. Finbarr's. St. Mary's and St. Anne's comprises nearly the whole of the Protestant parishes of St. Mary, St. Anne, and St. Catherine: the duties are performed by the parish priest, who is the Bishop, six curates, and two chaplains. The parochial chapel, which is also the cathedral, is a spacious structure; with a plain exterior: the eastern end having been destroyed by an accidental fire, it was rebuilt, and, with the rest of the interior, decorated by the Messrs. Pain in the later English style of architecture: the

altar-piece is extremely rich and similar to that of the abbey of St. Albans, in England. There are chapels of ease at Brickfields and Clogheen: the former, dedicated to St. Patrick, is a handsome edifice in the Grecian style by the Messrs. Pain: the principal front is ornamented by a lofty and elegant portico of eight columns of grey marble, not yet finished, and approached by a flight of steps, extending along the entire front: from the centre of the roof rises a cupola, supported by eight Corinthian columns, surmounted by figures representing as many of the Apostles; the whole topped by a pedestal and cross. This chapel was opened for divine service, October 18th, 1836. St. Peter's and Paul's, comprising the Protestant parishes of the same name, with portions of those of Christ-Church, St. Anne's, and St. Finbarr's, is a mensal of the Bishop: the duties are performed by an administrator and two curates. The parochial chapel, a plain edifice, built in 1786, has an elegant altar in the Corinthian style, with a fine painting of the Crucifixion. St. Finbarr's comprises the Protestant parish of St. Nicholas, most part of St. Finbarr's, and a small portion of that of Christ-Church: the duties are performed by a parish priest and four curates, one of whom resides near Blackrock, and officiates at the chapel of ease there, which is noticed under the article descriptive of that village. The parochial chapel is in Dunbar-street, a spacious building, erected in 1776 in form of a T: under the altar is a figure of a "dead Christ," of a single block of white marble, executed at Rome, at an expense of £500, by Hogan, a native of Cork. In the chapel is also a monument to the memory of the Rev. Dr. M<sup>c</sup>Carthy, coadjutor bishop, in which he is represented in the act of administering the sacrament to a person labouring under malignant fever, thus expressing in the most lively manner the cause of his premature death. There are four friaries belonging severally to the Augustinians, Franciscans, Dominicans, and Capuchins; two monasteries for monks, one of the Presentation order, the other of the Christian Brotherhood 3 and two convents for nuns of the Presentation order, one in the southern and the other in the northern part of the city. The Augustinians had an institution, called Gill Abbey, founded by St. Finbarr, for canons regular of the order, largely endowed by Cormac Mac Carthy, King of Cork, and shortly afterwards completed by Gilla Aeda, bishop of the see, from whom it derived its name; it anciently formed the cathedral establishment. The present state of this and the other decayed monastic buildings in the city is described in the subsequent part of this article, which treats of its antiquities. The institution at present is situated in Brunswick-street, and consists of a prior and four priests: the chapel, erected in 1780, was much enlarged in 1827; over the altar is a good painting of the Crucifixion. The Franciscan monastery was founded in 1214, on the north side of the city, by Dermot Mac Carthy Reagh, and rebuilt in 1240 by Lord Philip Prendergast. The present institution, situated in Grattan-street, consists of a guardian and four priests: the chapel, a neat building, was erected in 1830 by subscription, at an expense of £4500. The Dominican friary was founded in 1229, by the Barry family, on an island on the south side of the city, whence it acquired the name of the Abbey of the Island. The institution is now situated in Dominic-street, on the site of

Shandon castle, and consists of a prior and six priests. A new chapel, dedicated to St. Mary, is being erected on Pope's quay from a design gratuitously furnished by Kearnes Deane, Esq. who superintends its erection on a principle of similar liberality. When finished, it will consist of a portico of six Ionic columns with a triangular pediment surmounted by sculptured figures, with a stately portico, enriched with Corinthian pillars on each side, and topped by a dome with an octangular tambour. The interior, 112½ by 100 feet, will be also enriched by ranges of Corinthian pillars; the cost will be defrayed both by voluntary subscriptions collected in the usual manner and by a weekly penny collection from the industrious and poorer classes. A Sunday school with about 500 pupils is attached to this body. The Capuchins' or Reformed Franciscans' institution, situated in Blackman's-lane, consists of a provincial, guardian, and three priests. The chapel was built by the celebrated Arthur O'Leary, who was a priest of this order. A new chapel has been commenced in 1823, on Charlotte's-quay, by the present provincial, the Very Rev. Theobald Matthews, who has contributed liberally to its expense, which has already amounted to £10,000; the remainder is derived from subscriptions and weekly collections. The structure, from a design and under the superintendence of Messrs. Pain, is built of a light grey limestone, and is already carried up as high as the roof; when finished, it will present a splendid specimen of the later English style, with a tower and spire, 200 feet high • the front has a portico of three lofty arches resting on octagonal piers; between the centre piers is a rich screen, forming a kind of porch to the doorway. The piers, ten in number, are continued at the angles of the building, those not connected with the tower terminating like those of Hen. VII.'s chapel at Westminster, from which spring the exterior flying buttresses. Similar buttresses are introduced in connection with the turrets at the angles of the tower, which rise from a base just above the arches before mentioned. The tower will consist of two stories, having an open parapet of tracery passing round it, above which will rise the spire: the upper story of the tower and the lower portion of the spire will be open, so managed as to combine strength and variety with airy lightness. The contract for the building was nearly £12,000, but it is estimated that the entire cost will exceed £20,000. The Sunday schools, under the care of the Josephian Society (the Very Rev. T. Matthews, patron), are composed of religious and well-educated young men who instruct 500 boys; the day schools are under the superintendence of 50 Ladies Governesses, five of whom attend every day and are assisted by a matron and instruct 500 girls; an infants' school for 350 children is under the direction of the same ladies, aided by a matron from the London parent institution. Evening schools for the instruction of apprentices and labouring boys are under the care of the same society. The Presentation Monastery, situated in Douglas-street, was established in 1827 in buildings previously occupied by the Nuns of the Presentation order. The community consists of a superior and ten brothers, who devote themselves to the instruction of the poor on a system embracing every branch of useful education. Attached to the dwelling is a spacious building, divided into four large apartments capable of accommodating 1000 boys; about 600 receive instruction and are ap-

prenticed when at a proper age. The funds are derived from subscriptions and the proceeds of an annual sermon. The school owes its origin to the late Very Rev. Dean Collins, priest of the parish, who contributed liberally towards the erection of the building, and also to its support. The Lancasterian school, at the end of Great George's-street, is conducted by this community; it is 80 feet by 60, and capable of accommodating 1000 pupils; it is attended by the same number, and supported in the same manner as the school previously described. The Christian Brotherhood was instituted in 1811; the present buildings, situated in Peacock-lane, were erected in 1815. The community consists of a superior and eight brothers, who devote themselves to the instruction of the poor in two schools, one in Peacock lane, the other on Sullivan's-quay: the former of these, two stories high and divided into six apartments, each 45 feet by 25, affords accommodation for 800 boys; in the latter about 300 attend. The schools are conducted and supported in the same manner as those of the Presentation Monastery. The community's dwelling-house is at a short distance from the former of these schools, on an elevated and commanding situation. The Presentation Convent, in Douglas-street, owes its origin to the late Miss Honora Nagle, who in 1777 erected a small building for that purpose; which being soon found too small for the increasing number of its inmates, the building now occupied by the parochial clergymen and by the monks of the Presentation order, was erected by the ladies and their friends, under the superintendence of the Very Rev. Dean Collins: the establishment has since become the parent house of the Presentation Institute in Ireland. After the decease of this lady, the new order was approved of by Pope Pius VI. and confirmed by Pius VII., under the title of "the Presentation of the Blessed Virgin Mary." Dean Collins, then the parish priest, purchased, in 1825, the interest of the present buildings (partly erected by Miss Nagle) from the Ursuline Nuns, who had removed to their present abode in Blackrock; and the present community of the Presentation Institute removed into them on Oct. 1st, 1827, from the buildings now occupied by the Parochial Clergy and the Monks of the Presentation order. The community consists of a superioress, 17 professed and 2 lay nuns, who devote their whole time to the gratuitous instruction of poor female children; the average attendance of pupils is about 500. The buildings, with the chapel, form a very respectable pile in an elevated situation. The remains of the foundress are interred in the cemetery within the grounds, and those of Dean Collins within the chapel, in which there is a neat marble slab erected to his memory. There is an almshouse for 20 poor old women in connection with it, chiefly supported by the ladies. The North Presentation convent was founded in Chapel-street in 1799, and removed to the present house in Clarence-street in 1808. The community consists of a superioress, 14 professed nuns and two lay sisters, who devote their time to the same purpose as those in Douglas-street already described: the average attendance of children at the school is 600, one-third of whom are clothed annually by a subscription of the citizens: the buildings with the chapel form a handsome pile. A branch of the Sisters of Charity, Stanhope-street, Dublin, was established near the cathedral 10 years since; the com-

munity consists of six inmates, who go out to relieve the sick poor and to instruct them in the duties of religion.

The Presbyterians have two places of worship, one in connection with the Synod of Munster, and the other in connection with that of Ulster; each is of the first class. There are also two places of worship for Wesleyan Methodists, and one each for the Baptists, the Society of Friends, the Independents and the Primitive Methodists. The congregation belonging to the Synod of Munster is a Cromwellian establishment, and one of the oldest dissenting congregations in Cork: the place of worship, a commodious and well-arranged edifice, is in Princes's-street: a boys' and girls' school in connection with it, the pupils of which are clothed and apprenticed at a proper age, is supported by subscription and the proceeds of an annual sermon: there is also an alms'-house, with accommodation for 15 inmates, but having only 9 at present in it; also a loan fund and a lending library. J. Pedder, Esq., bequeathed to the congregation £600, one half for the ministers, and the other for the poor; S. McCarthy also bequeathed £300 for the same purpose. Dr. Hincks, Greek professor in the Royal Belfast Academical Institution, and author of a Greek and English Lexicon and other works connected with classical literature, was minister of this congregation for many years. The congregation of the Synod of Ulster holds its devotional meetings in a large room in Tuckey-street, formerly the assembly-room belonging to Daly's Club-house. The Wesleyan Methodists' places of worship, both neat and commodious edifices, are in Henry-street and Patrick-street; attached to the former are a female day school and an infants' school; each has a Sunday school; all are supported by subscription. The Baptist place of worship is a plain building in Marlborough-street. The meeting-house belonging to the Society of Friends consists of a large and convenient range of buildings lately erected in Grattan-street, on the site of the old meeting-house, and comprising an apartment for public worship, with committee-rooms attached to it, and, fronting the street, a commodious dwelling-house for the resident care-taker and for reduced aged and infirm members: the expense, amounting to £4200, was defrayed by a subscription of its own members. The Independent meeting-house, in Old George's-street, was built by Messrs. Pain in 1829, at an expense of about £3000; it is an oblong edifice, 80 feet by 40, with two semicircular appendages; and in front is a small portico of four fanciful columns resembling the Corinthian order; the ceiling is arched and richly pannelled. The Primitive Methodists have their place of worship in French Church-street.

In addition to the schools already noticed are many more in the different parishes of the city and suburbs, supported principally by annual grants, local subscriptions, and collections after charity sermons. In Christ-Church parish are the male and female parochial schools, of which the boys' school has an endowment of £15 late currency bequeathed by Mrs. Shearman; an infants' school, and several Sunday schools. In the parish of St. Anne Shandon are the male and female parochial schools; the parochial infants' school; the Brickfields' National schools, aided by grants from the National Board, and several Sunday schools. A school in George's-street was established in 1822, principally by the exer-

tions of Dr. P. Kehoe, for the instruction of deaf and dumb children, into which, since its foundation, 60 children have been admitted; of these, 30 have been withdrawn by their parents from time to time; 15 have been apprenticed; 4 died, and 11 are at present in attendance. Here is a branch of the Juvenile Auxiliary Society to the National Institution for the deaf and dumb at Claremont, near Dublin. In the parish of St. Finbarr are the parochial male school, aided by an annual subscription of £20 from the dean and chapter, and a bequest of £10 per annum late currency from Mrs. Shearman; the parochial female school, a National school for boys at Blackrock, a school supported by subscriptions, and several Sunday schools. In the parish of St. Mary Shandon are a National school for boys and girls in Blarney-lane, and another at Sunday's Well: the latter was erected in 1835, at an expense of £340, of which the National Board of Education contributed £186, and the remainder was defrayed by subscription; it is a neat building of two apartments each 52 feet by 24, and affords instruction to about 350 of each sex. In the parish of St. Nicholas the Masonic Female Orphan Asylum, Cove-street, was founded in 1820, in which the children are maintained, clothed, educated, and apprenticed to trades or other useful occupations: from its commencement to July 31st, 1836, 60 children have been admitted, of whom 40 have been apprenticed: the expense for that year was about £300: the parish also contains a friary school for girls, and an infants' school adjoining the chapel of the Capuchins, a friary and Sunday and evening school for girls, and a Sunday school in connection with the Established Church. In the parish of St. Paul are a Protestant free school for boys and girls, several of whom are clothed, and, under the same roof, an infants' school; a free school for girls, endowed with the dividends on £450 three and a half per cent, consol. bank annuities; and two Sunday schools. In the parish of St. Peter are a school for girls adjoining the chapel of St. Peter and St. Paul, under the superintendence of a committee of ladies, and aided by the interest of a bequest from the late Mr. Rochford; St. Patrick's asylum for orphans, under the superintendence of the R. C. clergyman, in which 20 boys and 20 girls are boarded, lodged, clothed, and educated, and at a proper age apprenticed, and which is supported by subscriptions and a collection after a charity sermon, amounting to about £220 per annum; a school for girls, and an infants' school in connection with the Wesleyan Methodists; and several Sunday schools. These schools altogether, exclusively of the Sunday schools, afford instruction to about 3750 boys and 3250 girls; there are also 45 private pay schools, in which about 1150 boys and 740 girls are taught.

The Foundling Hospital, in Leitrim-street, was opened in 1747. It is governed by an incorporated board, consisting of the diocesan, the mayor, recorder, aldermen, sheriffs, common-councilmen and common-speaker, with 26 of the commonalty, elected by the D'Oyer Hundred, and is maintained by a local tax on coal and culm, weigh-house fines, carriage licenses and penalties on car drivers, amounting to about £5500 annually. The infants, received periodically from the churchwardens, are placed out at nurse till they are six or seven years old, when they become inmates until of an age to be appren-

ticed. The average number of the former class is 1000 and of the latter 400. They are educated as Protestants and bound to Protestant masters. Good conduct during apprenticeship is rewarded by a gratuity of three guineas. The building is a small quadrangle, of which the chapel forms one side; the other three are appropriated to school-rooms (two for the boys and two for the girls), dormitories, and other necessary apartments. A resident chaplain superintends the details of the institution. The North Infirmary, adjoining the churchyard of St. Anne's, Shandon, was formed in 1744 by the members of a musical society, who appropriated their surplus funds for its support, and by individual subscriptions, and was established by an act passed in 1752; it is supported by a Grand Jury presentment of £250, a grant of £50 from Government, and voluntary subscriptions, all which together, with funded property arising from bequests, amounts to about £500 per annum. In 1829 Mr. Sampayo, a native of the city, but resident in London, contributed £1000 for the enlargement of the hospital accommodation, which having been increased by a bequest of £500 from Mr. Rochford and by other subscriptions, amounting in all to £3200, the trustees determined to erect a new building capable of containing 100 beds, on the ground belonging to the old infirmary. The building, erected by Mr. Hill, a resident architect, consists of a plain structure, of three stories, forming three sides of a quadrangle, 100 feet in front, with lateral returns of 75 feet each. The ground floor is appropriated to the dispensary department and to accommodation for officers; the two upper stories are laid out in wards. The expense of its erection was £3760.13.6. Its affairs are conducted by a board of trustees partly official and partly elected annually. The number of patients during 1835 was, interns, cured 227, relieved 30, died 8, remaining at the close of the year 30; total, 295 externs, cured or relieved, 14,606; general total, 14,901. The income for the same year was £1703.12.2., and the expenditure, £1559.4.6., from which latter item is to be deducted £800 paid to the architect on account of the building, leaving £759.4. 6. for the current annual expenses of the institution. The South Infirmary was established under the 11th and 12th of Geo. III., and is supported by a similar presentment of £250 late currency from the Grand Jury, an annual grant of £50 by the Government, and subscriptions amounting to about £200 per annum. The building contains about 32 beds, and is well adapted to its purpose; the wards are large and well ventilated. The number admitted in 1835 was 381, of whom 243 were discharged cured, 76 relieved, 25 died, 6 absconded, and 30 remained on Jan. 1st, 1836; during the same year, 14,354 externs were cured or relieved. An attempt was some time since made by the trustees to unite these infirmaries and constitute them a general hospital both for the county and the county of the city of Cork, and to erect a large building sufficient for the purpose; this arrangement being subsequently limited to the union of the infirmaries only, an act was procured in the 2nd and 3rd of Wm. IV., but from some difficulty which arose the design was ultimately abandoned. The Fever Hospital and House of Recovery, established in 1802, and supported by annual subscriptions and Grand Jury presentments, is situated in an airy part of the north suburbs; and from its opening to the 31st of Oct., 1836, not less

than 51,085 patients have been admitted. In 1816 a detached building, capable of containing 80 beds, was added to it, into which, during the prevalence of cholera, 775 patients of that class were admitted. The building is spacious, well arranged, and thoroughly ventilated, and contains 200 beds: the total expenditure for the year 1835 amounted to £1295. 17. 10. The Lying-in Hospital, on the Mardyke parade, was established in 1798, and is supported by subscription under the superintendence of a committee of ladies; it contains 12 beds, and, in 1835, 368 poor women participated in the benefits of the establishment. The Cork Midwifery Dispensary and Institution for Diseases of Women and Children was opened in Brown-street in 1834, and is supported by subscription. The Cork General Dispensary, Humane Society, and Cow-pock Institution was established in 1787, and is supported by Grand Jury presentments, donations, and subscriptions: in the year ending April 1st, 1836, not less than 11,198 patients received medical and surgical relief from this establishment, of whom 5066 were relieved in their own dwellings. The Lunatic Asylum for the county and city is situated on the Black-rock road, and is connected with the House of Industry adjoining, and under the direction of the same board of governors; the house, though spacious, is not adapted for complete classification; a considerable piece of ground in front enclosed with a high wall is used as a place of recreation for the patients, and is cultivated by them; the number in 1836 was 370, which is 70 more than can be properly accommodated; the institution is supported by presentments on the county and county of the city, apportioned by sharing equally certain fixed expenses, and by contributing to the maintenance of the inmates according to the number sent from each: the annual average expenditure amounts to £4000. The asylum is under the medical superintendence of Dr. Osburne, and of a moral governor, the former of whom has a private establishment at Lindville for the reception of insane patients, beautifully situated on a limestone rock gently sloping to the river, of which it commands a pleasing view; and attached to it is an enclosed demesne of 14 acres, affording extensive walks and ample means of recreation to the patients under his care. The House of Industry is an extensive building, affording accommodation to 1200 inmates, who are always under its roof, and of whom two-thirds are women; these are employed in household work, washing, spinning, plain work, weaving, and plating straw; and the males in picking oakum, weaving, quarrying and breaking stones for the roads, and in cleaning the streets. The establishment contains two medical and surgical hospitals, in which are 150 beds; and there are three schools for boys and girls, each under a separate teacher. It is supported by Grand Jury presentments, the labour of the inmates, collections at charity sermons, and by subscriptions and donations; and is conducted with the greatest regard to the comfort and moral improvement of the inmates. The Magdalene Asylum, in Peacock-lane, was founded in 1809 by Nicholas Therry, Esq., for the protection and reformation of penitent females of dissolute habits, who now contribute to their own maintenance by honest industry. The County and City of Cork Refuge, in Deane-street, instituted in 18-25 for destitute females, and more especially for female liberated prisoners, is supported by subscrip-

tion; there are at present 50 inmates in this institution. There are various almshouses, principally of parochial character, among which the chief are the corporation almshouses, and those of the parishes of St. Finbarr, St. Nicholas, Christ-Church, and St. Peter and St. Paul; the almshouses in connection with the South Presentation convent, founded by Miss Nagle for aged women; and St. John's Asylum, in Douglas-street, for aged men, the two latter of Roman Catholic origin. Capt. Bretridge, in 1683, devised the lands of East Drumcummer to the corporation for ever, in trust for the payment of 10s. 6d. weekly to seven poor old Protestant men that had been soldiers, the surplus to be applied in apprenticing the children of poor soldiers of the Protestant religion in the city and liberties, or in default of such, the children of other poor Protestant parents; the present income is £258 per annum. In 1584, Stephen Skiddy bequeathed to the mayor and aldermen £24 per annum, to be paid by the Vintners' Company of London, and to be distributed among ten poor, honest, and aged persons of the city. Almshouses were built for each of these charities, and in 1718 a new house was erected for both near the Green Coat Hospital, at an expense of £1150, arising from the sale of the former site; the piazzas were subsequently added at the expense of some benevolent individuals: the annual income of Skiddy's charity, arising from the original bequest and the rents of certain premises granted by the corporation in 1702, is now £235. 18s., and is expended in the support of 41 aged widows and five aged men, who have apartments in the almshouse. Mr. William Masterson bequeathed £30 per annum to the poor of the parish of St. Mary, of which sum, £16 is distributed in sums of £2 to poor Protestant tradesmen, £10 is given as marriage portions to two Protestant female servants married to Protestant tradesmen, and the remaining £4 to the Green Coat Hospital. In 1832, W. Lapp, Esq., bequeathed £30,000 for the support of poor old Protestants in the city; but the will not being properly attested to pass freehold estates, the heir resists payment; it is, however, thought that the personal property will be sufficient to pay nearly the whole of the bequest. There are various societies for the diffusion of religious knowledge. The charitable loan fund originated in the establishment of a society for the relief of poor confined debtors by Henry Shears, in 1774; by a deed dated March 30th, 1785, trustees were empowered by the Musical Society of Dublin to lend money, at first free of interest, to industrious tradesmen in sums from £2 to £5, but subsequently with a charge of 1s. interest on each loan of £3 under the authority of the act of the 4th of Geo. IV. cap. 32. The funds are now entirely appropriated to the purposes of the loan society, and are lent in sums of £3, the borrower giving security for repayment by weekly instalments of 2s. 6d.: the number of families repaying the loan in 1834 was 1150.

Among the remains of antiquity one of the most ancient was Gill Abbey, which, after standing 980 years, fell down in 1738; no vestiges of it can now be traced, but near the site is a cave, anciently called the cave of St. Finbarr, and several fragments of stone pillars and other sculptured ornaments have been lately turned up on the spot. An Augustinian monastery, also on the south side of the town, is the only one of which there are any remains: it is stated by various writers to have

been founded at different periods, by some in the reign of Edw. L., by others in that of Hen. V. or VI., and by some even so late as 1472 or 1475; the remains consist of the tower, which is 64 feet high, and is called the Red abbey. The Franciscan monastery had a stately church in which many illustrious persons were interred, but it is now entirely demolished, and Hebert's-square is built on its site. On digging the foundations of the buildings in this square in 1836, a stone curiously sculptured with the date 1567 marked on it was discovered, also a plate of metal 34 inches by 30, now in Mr. Hebert's possession, on which is represented the Nativity, accompanied by a long description, apparently in Dutch. The site of the Dominican friary, called the Abbey of St. Mary of the Island, is now occupied by Mr. O'Keefe's distillery. A nunnery, dedicated to St. John the Baptist, and from which St. John's-street took its name, was founded early in the 14th century; the site was discovered a few years since, when several tombstones were dug up near the spot. St. Stephen's priory for lepers was founded in the south suburbs, at a very early period, on the site now occupied by the Blue Coat Hospital; and a Benedictine priory is said to have been founded by King John on the south side of the city, and made a cell to the English abbey at Bath. Bourke mentions a house of White friars and a preceptory of Knights Templars, of which not the slightest vestiges can be traced. Of the ancient walls of the city, with their circular towers, there are considerable remains near the North bridge, and in the rear of the foundry the wall is perfect: of the fortifications in and near it, the last, which was called from its founder Skiddy's castle, was taken down in 1785. A mint was established in the city after the English settlement, but the specimens of coinage are extremely scarce; the earliest extant are silver pennies and halfpennies of the reign of Edw. I., which have on the obverse the king's head within a triangle, with the inscription EDW: R: ANGL: DUX: HYB:. Among the writers who have contributed to elevate the literary character of the city, exclusively of professional writers, are Arthur Murphy, the translator of Tacitus, and author of several successful tragedies and comedies; O'Keefe, the writer of comedies; Edw. Murphy, editor of *Lucian*; the celebrated Arthur O'Leary, equally distinguished for his wit, learning, and eloquence, and his biographer the Rev. Thos. England; Thos. Crofton Croker, author of "Fairy Legends" and other works illustrative of Irish customs and superstitions; James Roche, author of several articles on the history and descent of the principal commoners of the empire; Dr. Wood, a writer on natural history and on the antiquities of Ireland; John O'Driscoll, late judge of Dominica, who published a work in two volumes on the state of Ireland; the Rev. Thos. Townsend, author of the statistical survey of the county of Cork; Dr. Maginn, a principal contributor to *Fraser's Magazine*; the Rev. Dr. Hincks, already noticed as a former minister of the Presbyterian congregation in connection with the Synod of Munster; Henry Uppington, a writer on various scientific subjects; the writer of the articles in *Fraser's Magazine*, under the fictitious name of Father Prout, is a native of this city; Richard Milliken, both a poet and a painter; Miss Milliken, writer of several novels. Of eminent painters, Cork is the native place of the celebrated Barry, professor of Painting in the Royal Aca-



demy of London, a man equally memorable for his genius, his eccentricities, and his spirit of independence; also Butt, Grogan, Ford, and M<sup>c</sup>Alise: Hogan the sculptor is a native of this city. Cork gives the title of Earl to the senior branch of the noble family of Boyle.

CORKBEG, a parish, in the barony of IMOKILLY, county of CORK, and province of MUNSTER, 5 miles (S. W.) from Cloyne; containing 2221 inhabitants. This parish is situated on the southern coast, at the entrance to Cork harbour, by which it is bounded on the west. In 1690. the fortress, erected in 1596, to protect the entrance to the harbour, was garrisoned for Jas. II., but his troops were driven out by the Earl of Marlborough, on the 21st of September, and this was the first strong hold he took in Ireland. After this it was suffered to fall into decay, the platform or gun batteries being all that now remains. The parish contains 3319 statute acres, as applotted under the tithe act, and 100 acres within the walls of Carlisle fort, which are uncultivated and nominally tithe-free. About three-fourths of the land are under tillage, and clover and green crops are grown in small quantities. The principal seats are Rochemount, the residence of J. W. Roche, Esq.; Trabolgan, of E. Roche, Esq., surrounded by a finely varied and well-planted demesne of 400 acres: the mansion has an extensive front facing the sea, and includes two conservatories containing a fine collection of exotics. On the north-west side of the parish, projecting into the harbour, is Corkbeg House, the elegant residence of R. U. Penrose Fitzgerald, Esq.; the lawn and shrubbery are connected by a narrow slip with the main land, where the remainder of the demesne, comprising 350 acres of some of the best cultivated land in the barony is situated. Carlisle fort and Roche's tower lighthouse are within the limits of the parish: the former, which is situated near the mouth of Cork harbour, is a large fortress, erected at a great expense soon after the entrance of the French fleet into Bantry bay, and was garrisoned till 1828; the barrack will accommodate 7 officers and 155 artillery men, but is at present occupied only by a master-gunner and six men. Roche's tower lighthouse, which was rebuilt in 1835, is on the eastern side of the entrance to the harbour, and occupies the site of an old castle, called Roche's tower: the lantern is elevated 139 feet above high water mark, and consists of 10 lamps giving a steady fixed light, which may be seen 14 nautical miles in clear weather. As seen from the harbour and from Cove, the light is bright, and from the sea it is a deep red. Large vessels entering the harbour at nearly low water should be careful to avoid the rocks called the Stags, which are on the east side of the entrance, and the harbour rock, which is within them, and bears N. N. W.  $\frac{3}{4}$  W. from Roche's tower nearly half a mile, and has 15 feet of water at low spring tides.

The living is a rectory and vicarage, in the diocese of Cloyne, and was formerly part of the union of Ahada, but, on the death of Dr. Brinkley, in 1835, who held it as Bishop of Cloyne, the union was dissolved, and it now forms a separate living, in the gift of the Crown. The tithes amount to £517. 12. 3. The glebe comprises 22 acres, and it is intended to erect a glebe-house. The old church of this parish being in ruins, a new one will be built at the same time partly by private

subscriptions, and partly by an expected grant from the Ecclesiastical Commissioners. In the R. C. divisions this parish is part of the district of Ahada. The parochial school for boys is in the tillage of Whitegate: it was built and endowed in 1831, by Col. Fitzgerald. The female and infants' schools are altogether supported by Mrs. Blakeney Fitzgerald. A free school was founded in 1818 by the late John Roche, Esq., who endowed it with £10 per annum: it is now under the National Board. There are also two private schools. The number of children receiving education in 1835, was 179. The ruins of the old church, which is supposed to have been built in 1587, are in the midst of a large wood. On the north side of them is a mausoleum belonging to the family of Roche, of Trabolgan; and on the south-west side is a large enclosed space belonging to the ancient family of Fitzgerald. Between the lighthouse and Carlisle fort are the remains of Prince Rupert's tower; and near Corkbeg House are the ruins of the old castle, built by the Condons in 1369, and for a long period the residence of that family. In the middle of a large field at Finnure are extensive ruins, supposed to have belonged to a religious establishment.

COROFIN.—See CUROFIN.

CORRICK, or CORRIG-BRIDGE, a village, in the parish of KILCOMMON, barony of ERRIS, county of MAYO, and province of CONNAUGHT, 16 miles (E.) from Belmullet: the population is returned with the parish. This village is situated on the road from Crossmolina and Castlebar to Belmullet, and on the river Corrig or Owenmore, over which is a bridge of four arches, from which it takes its name; it is a constabulary police station.

CORROFIN.—See KILMOCRENAN.

CORROGE, a parish, in the barony of CLANWILLIAM, county of TIPPERARY, and province of MUNSTER, 1 mile (E. S. E.) from Tipperary: the population is returned with the parish of Kilshane. This parish comprises only 753 statute acres. It is a vicarage, in the diocese of Emly, and forms part of the union and corps of the prebend of Lattin in the cathedral of Emly: the rectory is improper in the representatives of the Rev. Robt. Watts. The tithes amount to £45 per annum, payable in equal moieties to the impropiator and the incumbent. The burial-ground is still used.

COSCORY, or ENNIS-CORKER, an island, in the parish of KILDYSART, barony of CLONBERLAW, county of CLARE, and province of MUNSTER, 1 mile (E. by S.) from Kildysart. This island, which is inhabited by one family only, is situated near the western shore of the river Fergus, at its junction with the Shannon, and contains about 165 statute acres of excellent land, which, is mostly in pasture; the portion under tillage is manured with sea-weed, and produces good crops of grain and potatoes.

COTLANDSTOWN, a parish, partly in the barony of UPPERCROSS, county of DUBLIN, and partly in that of UPPER NAAS, county of KILDARE, and province of LEINSTER, 1 $\frac{1}{4}$  mile (E. by N.) from Ballymore-Eustace; containing 459 inhabitants. This parish is situated on the river Liffey, and on the road from Ballymore-Eustace to Kilcullen. It comprises 1490 statute acres, partly in pasture and partly under tillage; the system of agriculture is improving, and the principal crops are barley, oats, and potatoes. The gentlemen's seats are

Stonebrook, the residence of O'Connor Henegy, Esq., in whose demesne is the ancient parochial burial-ground; and Mullaboden, of the Rev. H. Johnston. The Dublin part of the parish is within the jurisdiction of St. Sepulchre's Court, Dublin. The parish is partly in the diocese of Dublin, and partly in that of Kildare; the rectory of the Kildare portion is appropriate to the see, and that of the Dublin portion forms part of the corps of the treasurership of St. Patrick's cathedral; the vicarage forms part of the union of Ballymore-Eustace. The tithes amount to £69.15. 5¼., of which £49.7. 6¼. is payable to the Bishop of Kildare, £4.7. 11. to the lessee of the treasurer of St. Patrick's, Dublin, and the remaining £8 to the vicar. In the R. C. divisions the parish forms part of the union or district of Ballymore-Eustace. In the Kildare part of the parish is a private school of about 20 boys and 20 girls.

COUNDEEHY, a village, in the parish of BALLYHEITJE, barony of CLANMAURICE, county of KERRY, and province of MUNSTER, 10 miles (N. N. W.) from Tralee; containing 378 inhabitants. It is situated on the road from Tralee to Kerry Head, and near the western coast, and comprises about 50 houses, which are mostly thatched. Here are stations of the constabulary police and coast-guard. Races are annually held on the beach in September, and a patent for a fair on the 8th and 9th of that month exists, but is not acted upon. A considerable quantity of sea-weed is collected on the beach and used as manure. The coast here is extremely dangerous; the bay, which is shallow and has a foul bottom, has often been mistaken for the mouth of the Shannon, in consequence of an error in marking the latitude of Loop Head on the charts, which has occasioned many fatal shipwrecks. The parochial church and glebe-house are within a quarter of a mile of the village; near the latter is a school, supported by the incumbent, the Rev. J. P. Chute.

COURTMACSHERRY, a maritime village, in the parish of LISLEE, barony of IBANE and BARRYROE, county of CORK, and province of MUNSTER, 2½ miles (S. E.) from Timoleague; containing 680 inhabitants. This village is pleasantly situated on the harbour of the same name on the southern coast, and contains about 140 houses, which form one long street extending along the south side of the bay. Its eastern part consists of small mean cabins, but in the western are numerous large and handsome houses, recently erected for the accommodation of visitors during the bathing season. It possesses many local advantages for trade and commerce, and is well situated for carrying on an extensive fishery; for which, and the general improvement of the place, great encouragement has been lately afforded by the Earl of Shannon. Several small vessels of different classes are engaged in the coal and corn trade, in the fishery, and in the conveyance of sand for manure. Of these, seven are colliers trading with Newport, eight are hookers, engaged in conveying corn, potatoes, &c., to Cork, and bringing back timber, iron, and other merchandize; four are lighters, chiefly employed in conveying sand; and about 20 vessels are exclusively engaged in the fisheries: the value of the fish taken in 1835 was estimated at £2460. A small but convenient pier, constructed chiefly at the expense of the Earl of Shannon, has proved a great protection to the fisheries and very beneficial to trade. Several new lines of road have been lately opened, and

other improvements are in contemplation, which, together with its beautiful and sheltered situation, the salubrity, of its atmosphere, and the abundant supply of fish and all other kinds of provision, have rendered this village one of the most fashionable bathing-places on the southern coast. Small vessels may lie in safety, in two fathoms of water, near the quay in this harbour; and about a quarter of a mile to the east, in a very small creek formed by a perpendicular clay cliff, a vessel may lie in 1½ or 2 fathoms; but as the channel is narrow and the tide rapid, one anchor must lie on the shore: near the middle of the bay are two rocks, called the Barrels; the southernmost is small, and dry at low water, and the other, which is larger, is about ½ a mile to the north of the former, and is seldom seen above water. At the southernmost Barrel rock the extremity of the old head of Kinsale bears s. E. by E., and the Horse rock, which is always above water, w. To avoid the Barrel rocks on the west side, vessels should keep within a mile and a half of the shore, on the west side of the bay. The best anchorage, in westerly winds, is on the same side of the bay, in 10 or 12 fathoms, or on the north side of the Horse rock, in 4 or 5 fathoms. At the village is a station of the coast-guard, being one of the eight comprised in the district of Kinsale. Here are also male, female, and infants' schools, built and supported by Mr. and the Misses Leslie; and a clothing establishment, under the management of the vicar, is supported by subscription, and, together with a loan fund, has proved very beneficial to the poor. Adjoining the village is the beautiful demesne and summer residence of the Earl of Shannon; in the immediate neighbourhood are the ruins of Abbey Mahon; and at the distance of two miles are the extensive and picturesque ruins of the abbey and castle of Timoleague.

COVE, commonly called the COVE of CORK, a sea-port, market, and post-town, partly in the parish of CLONMELL, but chiefly in that of TEMPLEROBIN, in the Great Island, barony of BARRYMORE, county of CORK, and province of MUNSTER, containing 6996 inhabitants. By way of Passage, crossing the ferry, it is only 9½ miles (E. S. E.) from Cork; but overland, by way of Foaty, it is 14¼ miles from that city, and 133 miles (S. W. by S.) from Dublin. It is situated on the north side of Cork harbour, in lat. 54° 51', and lon. 8° 18' 45". The progress of Cove has been very rapid. So recently as 1786 it was a small village, consisting of a few scattered houses inhabited by the tide-waiters and pilots of Cork, and some miserable cabins occupied by fishermen; at present it is a large and handsome town, comprising nine large and several smaller streets. The great increase of its population principally arose from its convenient situation for the shipping in Cork harbour, in which, during the French war, 600 sail of merchant vessels have been at anchor at one time, and 400 sail have left the harbour under convoy in one day. These great fleets always lay immediately in front of the present town, and many of them within half a cable's length of the shore. It has also been greatly benefited by the erection of Carlisle and Camden forts; martello towers on Great Island, Hawlbowl, and Ringskiddy; and by the bomb-proof artillery barracks on Spike Island. In addition to this, Hawlbowl was fortified and made the ordnance depot, and the Lords of the Admiralty made it the only naval

victualling depot in Ireland; and Rocky island was excavated and made the chief gunpowder magazine for the southern part of the kingdom. It was also the place of embarkation for troops ordered on foreign service, and the station of an admiral. The great expenditure of money for these works, and for the supply of provisions and other requisites for the shipping in the harbour, caused many persons to settle here, and the number was increased by the visits of invalids and persons of fortune, who were attracted by the salubrity of its climate and the beauty of its situation in the finest harbour in Europe. Cove is built on the side of a clay-slate hill, on the south shore of Great Island, which rises from the water's edge, and being very steep, the streets, which are parallel to the shore, rise tier above tier, and being backed by the high grounds of the island, present a very picturesque view from the entrance to the harbour. The principal streets are nearly level, and those that connect them wind so gradually as greatly to diminish the apparent steepness of their ascent. The houses in the main streets are mostly large and well built of stone, and many of them faced with slate; the streets are all wide, clean, well paved, and abundantly supplied with water from springs in the clay-slate. The principal market is on Saturday, but there is one held daily, which is abundantly supplied with fish, vegetables, meat, &c. A large and handsome market-house, consisting of a centre and wings, was erected by the late J. Smith Barry, Esq., in 1806: the centre is appropriated to the sale of fish and vegetables, the west wing to the storing and sale of potatoes, and the east wing is fitted up as shambles. The post is daily, and yielded a revenue of £977 when the last return was made to parliament. There is a constabulary police barrack; and a chief coast-guard station, the head of the district, which includes Cove, Ballycroneen, Poor Head, the lighthouse, East Ferry, Cork, Crosshaven, and Robert's Cove. Petty sessions are held every week; and there is a small prison of two cells for the temporary confinement of offenders. Near the western entrance to the town is a large and handsome pier, erected in 1805, at a cost of £20,000, and connected with it are very capacious quays. Here is a building called the Boarding Station, occupied by tide-waiters and other custom-house officers of Cork. The views round Cove are extremely beautiful. Beyond the harbour, on the east, are Rostellan, Castle-Mary, and the vale of Cloyne, with its ancient cathedral and round tower; to the south is the capacious bay, with its numerous ships, noble entrance, lighthouse, and forts; on the west is Ringskiddy with its martello tower, Carrigaline with its noble estuary, and the broad entrance to the Lee; and on the north are the high lands of Great Island, which shelter the town of Cove in that direction. Near the town are several elegant mansions, marine villas, &c; which are more particularly noticed in the article on Great Island. The celebrated regatta of Cove takes place in July or August: the prizes are numerous and valuable, and many of the best yachts in Ireland, with some from England and Scotland, attend its celebration. Near the custom-house quay is a splendid edifice in the Italian style, built by the Yacht Club and occupied by its members during the regatta season. The parish church of the union of Clonmell and Templarobin is on an elevated site in the centre of the town: it is a large and elegant edifice, in

the early English style of architecture, with stained glass windows, and was built in 1810, by aid of a loan of £2000 from the late Board of First Fruits. Near it is a R. C. chapel, which was enlarged in 1835. There is also a small place of worship for Wesleyan Methodists. The parochial schools are large neat buildings, erected by subscription on land given by Lord Middleton, who is an occasional donor; they are under the Kildare-place Society, but are supported by subscription. An infants' school has existed here about three years, and is supported by subscription: a school-house is being built for it near the parochial schools; and a very large building for a national school is also in progress of erection, partly at the expense of the National Board, and partly by a bequest of £25 per annum left by W. Lynch, Esq., in 1831. There are a fever hospital and a dispensary, and a military bathing hospital for the province of Munster. There is a parochial alms-house for twelve poor Protestants, each of whom receives 2s. 6d. weekly from the Sunday collections in the church, with coal and clothing during the winter, from a bequest of £100 by the late Miss Spratt. A Benevolent Society, and a loan fund for poor mechanics, have also been established.

COVE, or SUMMERCOTE, a village, in the parish of RINCURRAN, barony of KINSALE, county of CORK, and province of MUNSTER, 1 mile (E.) from Kinsale; containing 446 inhabitants. This village is beautifully situated on the harbour of Kinsale, and consists of neatly built houses, among which are several commodious villas and lodges for the accommodation of the numerous visitors from various parts of the country that frequent this place during the summer for the benefit of sea-bathing. An extensive fishery is carried on, and affords employment to a large portion of the inhabitants. An annual regatta is held in July or August, and a race-course has been formed in the vicinity by subscription, where races are held after the regatta. In the village are the male and female parochial schools, established by the rector in 1829, in connection with the Kildare-place Society, but now supported by him in connection with the Cork Diocesan Association: the rector also provides a house, rent-free, for the master. Above the village is the church of Rincurran, a beautiful and conspicuous object; and in the vicinity is the extensive garrison of Charlesfort.

CRANFIELD, a parish, in the barony of UPPER TOOME, county of ANTRIM, and province of ULSTER, 1 mile (S. W. by S.) from Randalstown; containing 386 inhabitants. This parish is situated on the road from Randalstown to Toome, and on the western shore of Lough Neagh, of which, according to the Ordnance survey, it comprises 2691½ statute acres, besides 834½ acres of land in a good state of cultivation, agriculture having greatly improved; there is neither bog nor waste land: the spinning and weaving of linen cloth is carried on. It is within the jurisdiction of the manorial court of Mullaghgane, held every month at Toome. The living is a rectory, in the diocese of Down and Connor, partly inappropriate in William Cranstone, Esq., of Belfast, and partly episcopally united, from time immemorial, to the vicarage of Duneane, to the church of which the Protestant inhabitants of this parish resort. The tithes amount to £35.11.11. The ancient parish church is now a noble pile of ruins, situated on the verge of Cran-

field Point, overlooking Lough Neagh. Near them is a celebrated well, to which the peasantry resort in great numbers on June 26th., 27th, and 28th, and booths are erected for their accommodation; they perform "stations" round the ruins of the church, and drink and wash in the waters of the well, which is supposed to have been endued with healing properties by St. Olcan, who is traditionally recorded to have been buried here in earth brought from Rome; and in which are found beautiful yellow crystals, very scarce and held in high estimation. A curiously carved cross of wood, marking the limit of what is considered holy ground, stands a mile from the well.

CRAUGHWELL, a post-town, in the parish of KILLORA, barony of DUNKELLIN, county of GALWAY, and province of CONNAUGHT, 12 miles (S. E. by E.) from Galway, and 92 (W. by S.) from Dublin: the population is returned with the parish. Petty sessions are held every Monday, and a constabulary police force is stationed here. The town is intersected by a mountain stream, and in the neighbourhood are several gentlemen's seats, among which are Ballimore, the residence of R. Rathborne, Esq.; Rockfield, of Mark Browne, Esq.; Aggard, of John Lambert, Esq.; and Moyode Castle, of Burton Persse, Esq. The church for the union of Killinane, and the Roman Catholic chapel, are situated here.

CREAGH, a parish, in the Eastern Division of the barony of WEST CARBERY, county of CORK, and province of MUNSTER; containing, with the greater part of the post-town of Skibbereen, 5914 inhabitants. It is situated on the southern coast, and comprises 6897 statute acres, as applotted under the tithe act, and valued at £4849 per annum, of which about 80 are woodland. The surface is very uneven, rising into mountains of considerable elevation, and of the schistus formation, extending over about one-third of the parish; they are mostly rocky and bare, but in some places afford excellent pasturage. There are few fields where the rock does not appear, but there is scarcely an acre which does not afford some pasture or tillage, which is carried even to the top of the hills. There are about 20 acres of bog. The land under cultivation yields tolerable crops, mostly produced by spade labour. The parish is bounded on the north by the river Ilen, along the banks of which the land is very good and in many places richly planted. The whole of the corn exported from Skibbereen is shipped at an excellent quay at Oldcourt, on this river, to which vessels of 200 tons' burden can come up at high water, being conveyed thither in small four-oared boats. A manor court is held every three weeks, for the recovery of debts under 40s.; and here are the ruins of an ancient castle, now converted into corn-stores. Near the southern boundary of the parish, which opens upon the Atlantic, is Lough Hyne, a curious and extensive gulph, penetrating nearly two miles inland, and the passage from the sea being very narrow, and between craggy cliffs, the water rushes through it with great violence on the ebb and flow of every tide. The best oysters and several kinds of sea fish are found in it; and in its centre is a small island, containing the ruins of Cloghan castle, one of the castles of the O'Driscolls. The surrounding scenery is very beautiful, the mountain sides being clothed with young and thriving plantations. A new road has lately been

formed, and other improvements are in progress. Good slate is obtained in many places. The principal seats in the parish are Creagh House, the residence of Sir W. W. Becher, Bart.; Killeena, of the Rev. John Wright; the glebe-house, of the Rev. H. B. Macartney; Lough Hyne Cottage, of D. M'Carty, Esq.; Inane, of H. Marmion, Esq.; Glenview, of S. Lewis, Esq.; Green Park, of John Gallwey, Esq.; and there are some large and substantial farm-houses.

The living is a rectory in the diocese of Ross, and in the patronage of the Bishop: the tithes amount to £500, and there is a glebe of 15 acres. The church is a small neat edifice, with a square tower ornamented with pinnacles: it was erected by aid of a gift of £600, and a loan of £400, in 1810, from the late Board of First Fruits. In the R. C. divisions this parish forms part of the union of Skibbereen. The parochial school was built on the glebe in 1834; it is in connection with the Cork Diocesan Association, but is principally supported by the rector; and there is a national school in Skibbereen. In these about 150 boys and 60 girls are taught; and there is also a private school of about 50 children. The ruins of the old church adjoin the present edifice; on the glebe is a holy well.

CREAGH, a parish, in the half-barony of MOYCARNON, county of ROSCOMMON, and province of CONNAUGHT; containing, with a part of the post-town of Ballinasloe, 2864 inhabitants. This parish is situated on the river Suck, which is here 116 feet above the level of the sea, and on the road from Athlone to Galway; it comprises 4775 statute acres, as applotted under the tithe act; the agriculture is greatly improving, limestone abounds, and there is a considerable portion of bog. The principal seats are Fort-William, the residence of T. Lancaster, Esq.; Ardcar, of Capt. J. Bell; Lancaster Park, of J. Lynch, Esq.; Castle Park, of W. D. Kelly, Esq.; Birchgrove, of J. O'Shaughnessy, Esq.; and Woodmount, of Hugh Kelly, Esq. The living is a vicarage, in the diocese of Clonfert, united episcopally, with a portion of the rectory, about 1739, to the rectory of Taghmaconnell and the rectory and vicarage of Kilcloony, together forming the union of Creagh, in the patronage of the Bishop; the other portion of the rectory is partly appropriate to the see, and partly to the deanery, of Clonfert. The tithes amount to £135, and of the union to £279. 19. Of: there is no glebe-house, but there are two glebes, containing 6a. 2r. 6p. The church is in Ballinasloe, a neat cruciform edifice with a small spire, and was built by aid of a loan of £962, in 1818, from the late Board of First Fruits. In the R. C. divisions the parish forms the head of the union or district of Kilcloony or Ballinasloe, and contains a chapel. About 50 boys and 20 girls are taught in the parochial free school, under the London Hibernian Societies, aided by donations from Lady Clancarty and the incumbent; and about 170 boys and 70 girls are educated in five private schools. The burial-ground is attached to the ruins of the old parish church. In the grounds of Thomas Lancaster, Esq., is a mineral spring, not at present resorted to.

CRECORA, a parish, partly in the county of the city of LIMERICK, partly in the barony of COSHMA, but chiefly in the barony of PUBBLEBRIEN, county of LIMERICK, and province of MUNSTER, 5 miles (S. W.) from Limerick; containing 1928 inhabitants. It is situated

on the road from Patrick's Well to Bruff, and contains 3010 statute acres, as applotted under the tithe act, of which 194 are in the townland of Kilgobban, which is near Adare, and detached from the main body of the parish, forming one estate, generally called Adare Farm. The land is every where good, being based on a substratum of limestone, and about two-thirds are under tillage, the chief crops being wheat and potatoes: but on the Ashfort estate, consisting of 200 acres, the farmer is subject to a heavy penalty should more than 3 acres be at one time under tillage. Here are four detached bogs, comprising about 300 acres, which are become very valuable and could be let at a very high rent. The surface of the country is generally interesting, and ornamented by several handsome houses, the principal of which are Richmond Villa, the neat residence of Mrs. Wallace; Jockey Hall, now occupied by a farmer; Greenmount, the residence of John Green, Esq.; Doneen, of Villiers Peacock, Esq.; Ballymurphy, of Eyre Powell, Esq.; and Ashfort, of the Rev. Joseph Jones. The living is a vicarage, in the diocese of Limerick, and in the patronage of the Vicars Choral of the cathedral of Limerick, to whom the rectory is appropriate: the tithes amount to £210, of which £135 is payable to the lessee of the appropriators, and £75 to the vicar. There is neither church nor glebe-house, but a glebe of  $17\frac{1}{4}$  Irish acres, 10 of which belong to the appropriators, and  $7\frac{1}{4}$  to the vicar. In the R. C. divisions this parish is the head of a union or district, also called Loughmore, comprising the parishes of Crecora, Mungret, Knocknagaul, and part of Kilpeacon, and containing two chapels, situated respectively at Crecora and Mungret; the former is a large modern edifice. From the interesting ruins of the old church, which was destroyed in the war of 1641, it seems to have been well built and capacious: many of the wealthy families of the neighbourhood have vaults in the cemetery. About 100 boys and 60 girls are educated in three private schools here.

CRECRIM.—See CRYCRIM.

CREEKSTOWN, or CRIKSTOWN, a parish, in the barony of RATOATH, county of MEATH, and province of LEINSTER, 13 miles (N. N. W.) from Dublin, on the road to Belfast; containing 209 inhabitants. This parish comprises 1380 statute acres, as applotted under the tithe act, and valued at £1399 per annum. Sothorn, the neat residence of E. H. W. Roney, Esq., is situated here. It is a vicarage, in the diocese of Meath, and is part of the union of Ratoath: the tithes amount to £90. In the R. C. divisions it is the head of a union or district, comprising the parishes of Creekstown, Kilmoon, Kilbrow, Donaghmore, and Grenogue, and containing two chapels, one at Curraha and one at Donaghmore, both plain buildings and the former now being rebuilt. About 30 children are taught in a school held in the chapel. The parish formerly belonged to the Barnewall family, of whose ancient residence there are some remains, as there are also of the parish church.

CREEVE, a parish, partly in the barony of ROSCOMMON, but chiefly in that of BOYLE, county of ROSCOMMON, and province of CONNAUGHT, 3 miles (N.) from Elphin, on the road to Boyle; containing 3159 inhabitants. It comprises 2716 statute acres, as applotted under the tithe act. The surface is varied with low elevations of limestone and limestone gravel; there is

very little bog. Portobello, the residence of T. Stafford, Esq.; and Ryefield, of N. Cummins, Esq., are in this parish. It is a vicarage, in the diocese of Elphin, and is part of the union of Ardcclare; the rectory forms part of the union and corps of the precentorship of Elphin. The tithes amount to £92. 6.2., which is equally divided between the precentor and vicar. The R. C. parish is co-extensive with that of the Established Church, and contains two chapels, one at Ryefield, the other at Caighy. There are two schools under the Elphin Diocesan Society, which are aided by annual donations from Viscount Lorton, the rector, the curate, and the Rev. Mr. Lloyd, and afford instruction to about 70 children. There are also two hedge schools, in which about 50 children are taught. A friary of the third order of Franciscans was founded here, of which scarcely any remains are visible; a lease of its possessions was granted by Queen Elizabeth, in 1582, to Bryan Mac Dermot.

CREGGAN, a parish, partly in the barony of UPPER DUNDALK, county of LOUTH, and province of LEINSTER, but chiefly in the barony of UPPER FEWS, county of ARMAGH, and province of ULSTER, 8 miles (W. N. W.) from Dundalk, on the road to Newtown-Hamilton; containing 14,261 inhabitants, of which number, 1674 are in that part of the parish which is in the county of Louth. This parish comprises, according to the Ordnance survey, 24,815 $\frac{1}{4}$  statute acres, of which 21,823 $\frac{1}{2}$ , including 419 $\frac{1}{2}$  of water, are in Armagh, and 2991 $\frac{3}{4}$  in Louth. Of these, 21,640 acres are applotted under the tithe act, and valued at £19,708 per ann.; and 1088 are mountain, bog, and lakes. The surface is irregularly broken and the general aspect bold: the soil is generally good, and the system of cultivation improving. Linen cloth and yarn are manufactured to a small extent by the farmers, whose principal dependence has been the breeding of cattle, but now most of the grazing land has been converted into arable, and even much of the mountainous district has been brought into cultivation. The river Creggan, which divides this parish into two nearly equal parts, turns several mills and contains fine trout. Near the village are several hundred acres of bog or moorland used for fuel; and here is a coarse kind of granite and also a coarse slate, which is very hard and durable: the quarries, however, are not much worked, except by the neighbouring farmers, who use the stone for building. The village is pleasantly situated, and the surrounding scenery is picturesque. A market is held on Friday at Crossmaglen, for provisions, and fairs on the first Friday in every month for farming stock. Cullyhanna, also a village in this parish, is an improving place. Fairs are held in it on the second Tuesday in January, April, July, and October; and there are two at Ball's-Mills. There is a penny post to Dundalk; and petty sessions for the Crossmaglen district are held in the school-room at Creggan, on alternate Saturdays, or weekly if requisite. The principal seats in the parish are Urker Lodge, the property of T. P. Ball, Esq., to whom the parish principally belongs; Crossmaglen, of Capt. Ball; and Clohog Lodge, of R. G. Wallace, Esq.

The living is a rectory and vicarage, in the diocese of Armagh, and forms the corps of the treasurership in the cathedral of St. Patrick, Armagh, in the patronage of the Lord-Primate. The tithes amount to £1050: the glebe-house, which is near the church, is romantically

situated on the river Creggan, which flows through a deep glen abounding with picturesque scenery, and ornamented with evergreens, rustic seats, and walks cut out of the solid rock: the surrounding grounds have been greatly improved by the Rev. Dr. Atkinson, the rector. The glebe, comprising 300 Irish acres, consists of the whole townland of Cregganban except 40 acres appropriated as a glebe for Newtown-Hamilton, when that parish was severed from Creggan. The church is a spacious and handsome edifice in the centre of the parish, built in 1758, and to which a lofty square tower was added in 1799. In the R. C. divisions the parish is the head of two unions or districts, called Upper and Lower Creggan; the former contains four chapels, situated at Crossmaglen, Glasdrummond, Mowbane, and Shela, of which that at Crossmaglen was built in 1834, on a site given by T. P. Ball, Esq., at an expense of £750; and the one at Glasdrummond is a large and handsome building. The part called Lower Creggan is united with the parish of Newtown-Hamilton, and contains a chapel at Cullyhanna and one in Newtown-Hamilton, both in that parish. At Free-duff is a meeting-house for Presbyterians in connection with the Synod of Ulster of the second class; and there is a place of worship for Wesleyan Methodists at Ball's-Mills. The parochial schools, in which are about 50 boys and 40 girls, are supported by the rector, who gives the house, which was built in 1822, and a garden and two acres of land rent-free for the master, besides books for the children. There is a female working school in the church-yard, and an infants' school superintended by Mrs. Atkinson; also schools at Tullynavale and Anavachavarkey, built by the rector, aided by some subscriptions, and chiefly supported by him; in the former, which is a large and handsome edifice, divine service is performed by the rector, or his curate, on Sunday evenings. At Darsey is a national school; and there are thirteen private schools in the parish, in which about 460 children are educated. A dispensary was established at Crossmaglen in 1830. In the northern part of the parish are vestiges of an ancient intrenchment, which extended more than a mile in length and about one third of a mile in breadth; it is now intersected by roads.

CREHELP, or CRYHELP, a parish, in the barony of LOWER TALBOTSTOWN, county of WICKLOW, and province of LEINSTER, 2½ miles (E.) from Dunlavin; containing 760 inhabitants. This parish, which is situated on the western boundary of the county, and on the confines of the county of Dublin, is intersected by the old road from Blessington to Baltinglass, by Stratford-on-Slaney. The lands are mostly under an improved system of tillage. There are some quarries of good slate, and a little bog. A peace preservation force has been stationed here. It is a rectory and curacy, in the diocese of Dublin and Glendalough; the rectory is appropriate to the incumbency, and the curacy forms part of the union of Donard. The tithes amount to £87. 3. 7. In the R. C. divisions the parish is in the union or district of Dunlavin. There are two private schools, in which are about 30 boys and 30 girls.

CREMORGAN.—See KILCLONBROOK.

CREVAGH.—See CRUAGH.

CREVENISH, an island, in the parish of KILMINA, barony of BURRISHOOLE, county of MAYO, and province

of CONNAUGHT, 6 miles (S. W.) from Newport-Pratt; containing about 20 inhabitants. It is situated on Clew bay, and is the property of the Marquess of Sligo.

CRINKLE, a village, in the parish of BIRR, barony of BALLYBRITT, KING'S county, and province of LEINSTER; containing 86 houses and 531 inhabitants. It immediately adjoins the post-town of Parsonstown, and is situated on the road thence to Roscrea.

CROAGH, a parish, in the barony of LOWER CONNELLO EAST, county of LIMERICK, and province of MUNSTER, 3 miles (N. E. by N.) from Rathkeale, on the road to Adare; containing 3394 inhabitants, of which number, 274 are in the village. This place appears to have been anciently of considerable importance; so early as the year 1109, it had a very rich abbey, a corporation, and two castles. Jas. II., after his defeat at the Boyne, is reported to have slept one night at Amigan castle, now in ruins; but it is not certain that he came farther south than Waterford. Near it is a small stream, supposed to be efficacious in cutaneous disorders. The parish is divided into two parts by a portion of that of Adare, which separates the townlands of Ballinvira, Ballinagould, Ballinacurra, and Lisnamuck from the rest of the parish; it comprises 8100 statute acres, as apportioned under the tithe act, almost all of which is under an improving system of tillage. The greater part of the land is good, though light, and rests on a substratum of limestone; the remainder is meadow and pasture, there being no waste land, and but little turbary. Superior lead ore is often found amidst the limestone rocks, and large masses are sometimes turned up by the plough at Ardnapprehane, but no search has ever been made for it. The village consists of one irregular street, containing 46 small houses, and has fairs on March 1st, May 1st, Aug. 3rd, and Nov. 1st. Within the parish are several large and handsome houses, the principal of which are Ballylin, the residence of R. Smith, Esq.; Hollywood, of J. Hewson, Esq.; Smithfield, of R. Smith, Esq.; Ballinvira, of Gerald Browne Fitzgerald, Esq.; Newpark, of Gerald Evans Fitzgerald, Esq.; and the glebe-house, the residence of the Rev. W. Ashe, rector and prebendary.

The living is a rectory in the diocese of Limerick, being the corps of the prebend of Croagh in the cathedral of Limerick, and in the patronage of Matthew Barrington, Esq.: the tithes amount to £553. 6. 11. The glebe-house, a handsome residence, was erected in 1831, by a gift of £100, and a loan of £900, from the late Board of First Fruits, and is situated about half a mile from the village, on a glebe of 10 acres purchased by the Board; and near the church is a small glebe of 1r. 14p. The church, formerly a large cruciform edifice, is nearly in ruins; the eastern portion, or chancel, is the only part now roofed; there are considerable remains of the old walls. In the R. C. divisions the parish is the head of a union or district, comprising also that of Kilfinney; the chapel, a large plain edifice, is near the village of Croagh. There is a school under the Baptist Society in that village in which upwards of 300 boys and girls are taught, also one at Lisnamuck under the National Board, in which are about 100 boys and 100 girls; and about 70 children are taught in a private school. The late John Walcott, Esq., of Clifton, near Bristol, but originally of Croagh House, built in his lifetime three almshouses

at Ballylin for six poor widows of this parish, and endowed each with half an acre of land for a garden, and a weekly allowance of?s. to each inmate, and 10s. each at Easter and Christmas, payable for ever out of his estate at Croagh. Mount Aylmer, in this parish, was the birthplace of William Butler Odell, author of several poetical pieces of considerable merit.

CROGHAN, a parish, in the barony of LOWER PHILIPSTOWN, KING'S county, and province of LEINSTER, 3 miles (N.) from Philipstown; containing 842 inhabitants. It is situated on the road from Edenderry to Tyrrel's-Pass; the surface is flat and overspread with bogs. The only eminence is Croghan Hill, on the confines of the county of Westmeath, which is celebrated by Spenser, in his *Fairy Queen*; it is clothed with verdure, and forms a striking object in so flat a district. The land is principally in pasture and appropriated to the feeding of store sheep and cattle; and part of the female population are employed in spinning worsted. Near it is Cloncrle, the beautiful seat of W. Magan, Esq., the demesne of which is embellished with rich plantations. The living is a rectory and vicarage, in the diocese of Kildare, and is sequestrated in the Ecclesiastical Commissioners: the tithes amount to £82, payable to the Commissioners, and the occasional duties of the parish are performed by the vicar of the adjoining parish of Kilelonfert. There is neither church nor glebe-house. A school is supported by local subscriptions, affording instruction to about 160 boys and 130 girls. At the base of Croghan Hill are the remains of the church, which was formerly a chapel belonging to the ancestors of Lord Tullamore, on whose estate it is situated,

CROGHAN, a village, in the parish of KILLUKEN, barony of BOYLE, county of ROSCOMMON, and province of CONNAUGHT, 4 miles (N. by W.) from E)phin, on the road to Boyle. It is an improving village, containing about 20 houses and cabins, the property of Guy Lloyd, Esq. Drugget, frieze, and flannel are manufactured here; petty sessions are held every Tuesday, and fairs on the Wednesday after Trinity-Sunday and the 28th of October, for fat cattle, for which the October fair is considered to be one of the largest in this district. Here *in* a constabulary police station, and a dispensary; and a loan fund was established by Mr. Lloyd, in 1833, with a capital of £500. In the village is the R. C. parochial chapel, a spacious and well-built structure; and in the immediate vicinity is Croghan House, the handsome residence of Guy Lloyd, Esq., who has effected considerable improvements in the neighbourhood.

CROGHANE, or CROHANE, a parish, in the barony of SLIEVARDGH, county of TIPPKUARY, and province of MUNHTKE, 2¼ miles (E.) from Killenaule; containing 1393 inhabitants. This parish, which is situated on the confines of the county of Limerick, comprises 5524 Statute acres, as applotted under the tithe act, and valued at £4460 per annum. It is a prebend and vicarage, in the diocese of Cashel, forming part of the union and corps of the archdeaconry: the tithes amount to £300. The parochial school is aided by the rector; and there is a R. C. pay school, in which are about 70 boys and 50 girls.

CROGRONE, formerly a parish, in the Eastern Division of the barony of EAST CARBERY, county of CORK, and province of MUNSTER, 6 miles (W. S. W.) from Kinsale; containing 63 inhabitants. This parish, situated

in the midst of a fertile tract of country, has merged into the several parishes of Kilbritain, Ringrone, and Templetrine, by which it is surrounded. In 1498 it was given by De Courcy to the abbey of Timoleague, from which the cure was served till the Reformation, since which period it has invariably been regarded as part of the several parishes above named: the ruins of the ancient church yet exist.

CRONROE, or CRONROW, a village, in the parish of RATHNEW, barony of NEWCASTLE, county of WICKLOW, and province of LEINSTER, 1 mile (S. S. W.) from Ashford, on the road to Rathdrum: the population is returned with the parish. This village takes its name from the adjoining seat of Isaac A. Eccles, Esq., a large plain mansion, occupying an elevated situation, backed by an enormous rocky eminence called the great rock of Cronroe, whence there is a delightful and extensive view. Cronroe has long been the residence of the present family, and was the seat of the late Ambrose Eccles, Esq., a gentleman of some literary celebrity. Fairs are here on May 12th and Oct. 2nd.

CROOK, a parish, in the barony of GAULTIER, county of WATERFORD, and province of MUNSTER, 6 miles (E. by S.) from Waterford; containing 976 inhabitants. A castle was founded here in the 13th century by the Baron of Curraghmore, which subsequently became a preceptory of the Knights of St. John of Jerusalem, with whom it remained till the Reformation. The site and the lands belonging to it were granted by Queen Elizabeth, in the 27th of her reign, on lease for 60 years to Anthony Power, at an annual rent of £12. 11. 10.; and in 1638 they were granted by Chas. I. to Sir Peter Aylward. A village in the parish derived the name of New Geneva from the proposed establishment at this place of a colony of Genevese, who were compelled to leave their own country in 1785. For this purpose the parliament granted £50,000, but in consequence of their requiring certain privileges and immunities which it was not thought proper to concede, the projected settlement was abandoned. The parish is situated on Waterford harbour, and comprises 1831 statute acres, as applotted under the tithe act. A military barrack was erected in the village, in which were stationed one or two regiments generally during the war; but the establishment was afterwards abandoned, and the buildings have been taken down. Kilcop House is the seat of John Coghlan, Esq. The living is a rectory, in the diocese of Waterford, and in the patronage of the Crown: the tithes amount to £190. 5. 3. There is neither church nor glebe-house; the glebe comprises three acres. In the R. C. divisions the parish forms part of the union or district of Passage.

CROOKHAVEN, a village, in the parish of KILMOE, Western Division of the barony of WEST CARBERY, county of CORK, and province of MUNSTER, 19 miles (S.W.) from Skibbereen; containing 424 inhabitants. It is situated upon the harbour of Crookhaven, and consists of a long irregular street, at one end of which stands the parochial church, erected in 1700, at the expense of Dr. Brown, Bishop of Cork, for the accommodation of sailors frequenting the port. It was formerly a place of considerable importance, many foreign vessels having resorted hither for provisions, and during the last war was much frequented by ships of the navy. The harbour being very spacious and well sheltered, renders it



a desirable haven, and particularly convenient for vessel's bound eastward. A considerable trade is carried on in the exportation of wheat, oats, pork, and butter, and timber and coal are occasionally imported. Here are a constabulary police and a coast-guard station, which latter is one of the nine included in the Skibbereen district. The parochial and Sunday schools are under the superintendence of the rector, and a school is chiefly supported by the Rev. L. O'Sullivan, P.P. Not far from the town are the ruins of Castle Mehan, which was built by the Mehans or O'Heas in 1540.

CROOKSTOWN.—See MOVIDDY.

CROOM, a post-town and parish, partly in the barony of PUBBLEBRIEN, but chiefly in that of COSHMA, county of LIMERICK, and province of MUNSTER, 9 miles (S. by W.) from Limerick, and 105¼ (S. W.) from Dublin; containing 6978 inhabitants, of which number, 1268 are in the town. The origin of the town is involved in mystery: it is supposed to have been a place of considerable importance from a very remote period, but the earliest intimation of it is the erection of a castle by Dermot O' Donovan, in the reign of King John, to protect the ford or pass of the river, and also to secure that portion of the present barony of Coshma which the O'Donovans had then lately taken from the Mac Eneirys, and which King John, when Earl of Morton, is said to have confirmed to O'Donovan. The O'Donovans having been driven hence into the western district of the county of Cork, this castle became the property of the Earl of Kildare, who rebuilt it in a superior manner, and flanked it by four circular towers, making it his chief seat and strong hold; and from it is derived the war cry of "Crom-a-boo," which is still the motto of the Dukes of Leinster, the descendants of the Earls of Kildare. During successive wars, it was several times attacked by the English. In the reign of Elizabeth, the Geraldines were three times besieged in the castle of Croom; the last time was in 1600, when the Lord-President Carew, at the head of 1500 men, attacked the castle, which had a powerful garrison under its constable, the celebrated Pierce Lacy, who made his escape in the night, and in the morning the fortress was surrendered. In 1510, the castle and manor of Croom were restored by James I. to the Fitzgeralds, who, however, again forfeited it by joining in the insurrection of 1641; in 1678, Chas. II. granted both to the Duke of Richmond, who resided in the castle for several years. In 1691, it was garrisoned by the adherents of Jas. II., but on the approach of the forces of Wm. III. they abandoned the fortress, and took refuge in Limerick: after which it remained unoccupied till recently rebuilt by John Croker, Esq., its present proprietor. The town is situated on the eastern bank of the river Maigue over which is a handsome bridge of six arches, and on the new road from Limerick to Charleville, which, when completed, will be the most advantageous line from Limerick to Cork: it comprises two principal streets with smaller ones branching from them, and contains 213 houses. This is a constabulary police station; petty sessions are held in the town every Monday; and fairs on May 3rd, June 22nd Sept 1st, and Dec. 8th.

The parish contains 13,003 statute acres, as applotted under the tithe act, the estimated rental being £15,872: the land is in general remarkably good, and under excellent cultivation. The soil is based on a substratum of

limestone, and Tory hill affords one of the best specimens of disintegration to be found in Ireland. At Carass, on the river Maigue, is a very powerful flour-mill, fitted up in a superior style, with machinery of the most improved construction, the property of D. Roche, Esq.; and close adjoining the bridge of Croom is another large mill, belonging to H. Lyons, Esq. In addition to the interesting castle, the residences of the gentry in the parish are Carass, of D. Roche, Esq.; Toureen, of J. D. Lyons, Esq., D. L.; Croom House, the property of Mr. Lyons, Carass Court, of Jeffrey Browning, Esq.; Glen-Bevan, of J. Bevan, Esq.; Cherry Grove, of J. Barry, Esq.; Bellevue, of Massy Yielding, Esq.; Clorane, a fine old house belonging to the Hunt family; Newborough, of C. Wilson, Esq.; the glebe-house, of the Rev. E. Croker, rector of the parish; and Tory Hill, of the Rev. L. Harnett; besides several villas, cottages, and substantial farm-houses.

The living is a rectory and vicarage, in the diocese of Limerick, and in the patronage of J. Croker, Esq., of Ballynagard. It is called one parish, but appears to embrace the old parishes of Croom, Dunaman, Dunkip, and Dullas, all of which are contiguous to Croom and near Patrick's well: five miles distant are the towlands of Clonana, Clonduff, Lorriga, Ballycurrane, and Lisaleen, which anciently formed the parish of Clonana, though now considered part of that of Croom. The tithes amount to £1200. The glebe-house is a handsome edifice, erected on the new glebe, in 1813, by aid of a gift of £100 and a loan of £800 from the late Board of First Fruits. The glebe comprises 10 acres of excellent land, half a mile from the church; it was given by Mr. Lyons in lieu of the old glebe adjoining the church, now part of the demesne of Croom House. The church stands on the western bank of the river Maigue, and is a small neat edifice, in the early English style of architecture, with a square tower: it appears to have been erected on the site of a larger building, and the Ecclesiastical Commissioners have recently granted £151. 2. 1. for its repair. In the R. C. divisions the parish is the head of a union or district, comprising the parishes of Croom, Anhid, Dunaman, Carrigran, and Dysert; and containing two chapels, one at Croom, the other at Ballynabannogue; the former, situated near the church, is a spacious plain cruciform edifice. There is a small place of worship for Wesleyan Methodists; also a dispensary. There are four private schools, in which about 280 boys and 120 girls are educated. Close to the town are extensive remains of the castle of the O'Donovans; and not far distant are fragments of the old church. "Within the parish are ruins of the churches of Dunaman, Dunkip, and Clonana, also of the castle of Tullyvin; besides the ruins of a chapel in the grounds of Carass, built by Lord Carbery as a domestic place of worship, and situated close on the bank of the river, at the foot of a rustic bridge. The beautiful round tower of Carrigreen is a mile north-west from Croom, in the parish of Dysert; and the ruins of the abbey of Nenagh or Maig, generally called *Monaster Nenagh*, stand two miles eastward: a more detailed description of each will be found in the articles on those places.

CROSSAKEEL, a post-town, in the parish of KILSKYRE, barony of UPPER KILLS, county of MEATH, and province of LEINSTER, 5 miles (S. W. by S.) from,



Kells, and 36 miles (N. W.) from Dublin; containing 290 inhabitants. This village is situated on the road from Kells to Oldcastle, and consists of about 60 houses: it has a sub-post-office to Kells. Fairs are held on May 9th, Aug. 16th, and Dec. 15th. A constabulary police force is stationed here; and petty sessions are held every alternate week. The parochial church, a handsome structure with a lofty spire, and a dispensary, are situated in the village; and there is a school under the trustees of Erasmus Smith's charity, and a Sunday school.—See KILSKYRE.

CROSSBOYNE, a parish, in the barony of CLANMORRIS, county of MAYO, and province of CONNAUGHT, 2 miles (S. E.) from Claremorris, on the road to Tuam; containing 5765 inhabitants. This parish comprises 9277 statute acres, as apportioned under the tithe act, and valued at £6058 per annum. The land is good, and agriculture is gradually improving on the lands of the gentry, although modern implements are not generally adopted by the farmers; there is plenty of bog for fuel, and limestone is also found here. The surrounding scenery is richly diversified with wood and water; there are several delightful demesnes, of which the principal are Castlemagarett, the seat of Lord Oranmore, situated in a noble domain enriched with excellent timber; Brookhill, the residence of J. Lambert, Esq.; Farmhill, of E. D. Gonne Bell, Esq.; Prospect, of F. Crean, Esq.; and the residence of the Rev. W. Crofton, rector. The village of Ballindine, or Ballindangan, in this parish, is described under its own head.

The living is a vicarage, in the diocese of Tuam, and in the patronage of the Archbishop; the rectory is partly appropriate to the dean of Tuam and the prebendary of Killabegs in the cathedral of Tuam, and partly impropriate in S. Lindsey Bucknall, Esq. The tithes amount to £307. 1. 5½., of which £62. 6. 1½. is payable to the impropriator, £209. 18. 4¾. to the incumbent, and the remainder to the dean and prebendary. The glebe-house was erected by aid of a gift of £100, and a loan of £300, in 1822, from the late Board of First Fruits: the glebe comprises four acres. The church is a plain old building with a chancel and a new tower, which was erected by aid of a loan of £350 in 1819, from the Same Board; the Ecclesiastical Commissioners have recently granted £268 for its repair. In the R. C. divisions this parish is the head of two unions or districts, called Crossboyne and Ballindangan; the former comprises part of the parish of Crossboyne and the entire of that of Taugheen, and contains three chapels, one of which is a large slated building at Crossboyne; in the Ballindangan district are two chapels, one in the village of that name, and the other at Drymills. Lord Oranmore gives £10 per ann. towards the support of a grammar school; and his lady has a school at Ballindangan, towards which she allows £15 per annum, where the children are taught needlework and the manufacture of straw-plat. The Rev. Mr. Crofton also supports a school in connection with the Tuam Diocesan Society. The old fortress of Castlemagarett is in ruins; in the demesne of Brookhill are several Druidical or Danish remains, and a choice collection of plants. In Crossboyne churchyard there are many ancient monuments of a rude character; and near Prospect House is a chalybeate spring, the water of which is valuable as a tonic.

CROSSDONEY, a village and post-town, in the parish of KILMORE, barony of CLONMAHON, county of CAVAN, and province of ULSTER, 4 miles (S. W.) from Cavan, and 59¼ (N. W.) from Dublin; the population is returned with the parish. This small neat village, containing only 12 houses, is situated on the road from Killesandra to Cavan, and is surrounded by several gentlemen's seats. Fairs are held on April 5th, May 27th, Aug. 26th, and Nov. 17th. Near it is a good bleaching establishment; and at its entrance is Lismore, the seat of Col. Nesbitt, one of the oldest in the county.

CROSSERLOUGH.—See KILDRUMFERTON.

CROSSGAR, a village, in that part of the parish of KILMORE which is in the barony of UPPER CASTLE-REAGH, county of DOWN, and province of ULSTER, 5 miles (N.) from Downpatrick, on the road to Belfast; containing 474 inhabitants and about 125 houses, mostly very small. It is noted only for its fairs, which are held on the second Wednesday in every month, and are well attended, particularly for the sale of horned cattle and pigs. It has a penny post to Downpatrick, and in the vicinity is Crossgar House, the residence of — Hamilton, Esq., also that of the late E. S. Ruthven, Esq., and the handsome house and demesne of Redemon.—See KILMORE.

CROSSHAVEN, a village, in the parish of TEMPLE-BREADY, barony of KERRYCURRIHY, county of CORK, and province of MUNSTER, 5 miles (E. S. E.) from Carrigaline; containing 513 inhabitants. It is situated on the noble estuary to which it gives name, but which is more generally known as the river Carrigaline, within the harbour of Cork, opposite to Dog's nose Point, and a little west from Ram Head; it comprises about 100 houses, which are small, but well built; and is one of the eight coast-guard stations in the district of Cove. In the creek a vessel may ride in 10 or 12 feet of water. Crosshaven House, the residence of T. Hayes, Esq.; Camden Fort (described in the account of Templebready), and several handsome villas and lodges, the summer residences of those who visit the coast for sea-bathing, closely adjoin the village. An extensive fishery was formerly carried on, but it has so much declined that only five small vessels remain, and these are occasionally employed in the grain and coal trade.

CROSS ISLAND.—See COPELAND ISLANDS.

CROSSMAGLEN, a village, in that part of the parish of CREGGAN which is in the barony of UPPER FEWS, county of ARMAGH, and province of ULSTER, 8 miles (N. W.) from Dundalk, on the road to Newtown-Hamilton; containing 545 inhabitants. It comprises about 100 houses, of which several are large and well built, and has a penny post to Dundalk: the surrounding scenery is strikingly diversified. In the vicinity is a small lake, called Lough Maglen, or Magherlin; and there are numerous others in the surrounding district. The slate quarries here were formerly worked to some extent, but they are now in a declining state. A market for provisions is held on Friday; and there are fairs on the last Friday in every month for black cattle, horses, sheep, and pigs. A constabulary police station has been established in the village; and a spacious and handsome R. C. chapel has been recently erected, which is the parochial chapel of a very extensive district, called Lower Creggan. A dispensary was built by subscription in 1830.—See CREGGAN.

CROSSMOLINA, a market and post-town, and a parish, in the barony of TYRAWLEY, county of MAYO, and province of CONNAUGHT,  $6\frac{1}{2}$  miles (W. by S.) from Ballina, and  $13\frac{1}{4}$  (W. N. W.) from Dublin; containing 11,479 inhabitants, of which number, 1481 are in the town. It stands on the river Deel, over which is a large stone bridge, on the direct road to the barony of Erris from Castlebar, and consists of a good main street and two converging ones, containing 310 houses. The market is on Thursday; and fairs are held on May 23rd, Sept. 12th, Oct. 26th, and Dec. 17th; and at Rakestreet on Feb. 2nd, March 25th, Aug. 23rd, and Dec. 8th. Petty sessions are held weekly, and here are also revenue and constabulary police stations. The parish contains a portion of the stupendous mountain of Nephin, 2840 feet above the level of the sea, on the western extremity of Lough Conn, a grand sheet of water, extending 10 miles in length, and in some places 4 in breadth. It comprises about 24,300 statute acres, one-third of which is arable land; the remainder is bog and mountain, the greater part reclaimable, but little improvement has taken place in agriculture. About a mile from the town, on the bank of the river Deel, are quarries of very fine stone; and limestone and free-stone abound. There are several gentlemen's seats in the vicinity: the principal are Eniscoe, the residence of M. Pratt, Esq.; Gurtner Abbey, of G. Ormsby, Esq.; Abbeytown, of W. Orme, Esq.; Knockglass, of T. Paget, Esq.; Fortland, of Major Jackson; Glenmore, of W. Orme, Esq.; Greenwood Park, of Capt. J. Knox; Belleville, of W. Orme, Esq.; Millbrook, of W. Orme, sen., Esq.; Netley Park, of H. Knox, Esq.; Castle Hill, of Major Mc Cormick; Ballycorroon, of E. Orme, Esq.; Stone Hall, of T. Knox, Esq.; Fahy, of Ernest A. Knox, Esq.; Cottage, of W. Ormsby, Esq.; Rappa Castle, of Annesley Gore Knox, Esq. (See Kilfyan); and the Vicarage-house, the residence of the Rev. — St. George, rector. Deel castle, on the banks of the river of the same name, now a fine modern residence, surrounded with much old timber, stands on the site of a very ancient structure.

The living is a vicarage, in the diocese of Killala, united to the vicarages of Addergoole, Kilfyan, and Magaunagh, together forming the union of Crossmolina, in the patronage of the Bishop: the rectory is partly appropriate to the vicars choral of the cathedral of Christ-Church, Dublin, and partly to the prebend of Errew in the cathedral of Killala. The tithes amount to £460, of which £17 is payable to the vicars choral, £213 to the appropriators, and £230 to the vicar: the gross amount of the tithes of the union is £550. The glebe-house was built by a gift of £100, and a loan of £825, in 1814, from the late Board of First Fruits: the glebe comprises 35 acres. The church is a neat plain edifice, with a square tower and spire, erected in 1810, by aid of a loan of £1000, in 1809, from the late Board of First Fruits; and the Ecclesiastical Commissioners have recently granted £197 for its repair. In the R. C. divisions the parish forms part of the union or district of Glanbest, and partly a distinct or parish in itself, in which are two chapels, one at Kilmurra and one at Crossmolina; the former was built in 1785, at an expense of £50, and the latter in 1806, and cost £200. A painting of the Madonna over the altar was brought from Rome by Archbishop M<sup>c</sup>Hale. There is a place of

worship for Wesleyan Methodists at Crossmolina. There are seven schools, one of which is aided by a donation of £10 per annum from Mrs. Palmer, and a house and two acres of ground, valued at £10 per annum, given by the late Mrs. Palmer; also six hedge schools and a Sunday school. The total number of children on the books of these schools is upwards of 1000. A dispensary has been established. At Errew, a peninsula stretching from the barony of Tyrawley into Lough Conn, are the ruins of a friary, which was dedicated to the Blessed Virgin, having a beautiful east window. There is also a ruin at Abbeytown; at Kildavarroque are the remains of the old church, with a burial-place; and near the church are the ruins of an old castle.

CROSSNA, a village, in the parish of ARDCARNE, barony of BOYLE, county of ROSCOMMON, and province of CONNAUGHT, 6 miles (N. E.) from Boyle: the population is returned with the parish. It occupies, with Mount Prospect, the crest of a hill commanding a fine view of the rich lower country around Lough Key; the ridge is of sandstone. The village and neighbourhood are improving in appearance: the pastures, though generally rough, have been subjected to partial irrigation in the lower grounds, and the arable lands produce good crops of oats and potatoes. The superb house and demesne of Rockingham (described in the article on Ardcarne) stands here; and there is a large R. C. chapel in the village.

CROSSPATRICK, a parish, partly in the half-barony of SHILLELAGH, county of WICKLOW, and partly in the barony of GOREY, county of WEXFORD, and province of LEINSTER,  $3\frac{1}{2}$  miles (E.) from Tinahely; containing 1119 inhabitants. It is situated on the road from Rathdrum to Carnew, and comprises 4058 statute acres, which are chiefly under tillage. The soil is fertile, and agriculture has greatly improved under the auspices of the Agricultural Society established at Coollattin and patronised by Earl Fitzwilliam; there is a bog at Cammar, and another at Coolafancy. The principal seats are Hill View, the residence of Sandham Symes, Esq., and Coolafancy, of Christmas Johnston, Esq., both commanding extensive mountain views; and there are several respectable farm-houses. The living is a rectory, in the diocese of Ferns, united prior to any known record to the rectory of Kilcommon, which two parishes constitute the union and corps of the prebend of Crosspatrick in the cathedral of Ferns, and in the patronage of the Bishop. The tithes of the parish amount to £217. 16. 11 $\frac{1}{4}$ .; and the gross tithes of the benefice to £674. 15. 5. There are two churches in the union; that of Crosspatrick was erected in 1828 by a grant of £900 from the late Board of First Fruits: it is in the later English style of architecture, with a square tower surmounted with pinnacles, and the Ecclesiastical Commissioners have recently granted £203 for its repair. In the R. C. divisions this parish forms part of the union or district of Tomacork, also called the union of Carnew and Crosspatrick; there is a chapel at Coolafancy. There is also a place of worship for Wesleyan Methodists. The parochial school, at Cootroe, is supported by the prebendary, and has an endowment in land valued at £10 per annum by the late Earl Fitzwilliam, who also built the school-house. Near Coolboy is a substantial school-house, which was erected and supported by the same nobleman. A school-house was

also erected, in 1835, at Logan, by Lord Powerscourt. Some remains of the old church are visible near the new building, adjoining which is the burial-ground, used by the Roman Catholics,

CROSSPLATTEN, a hamlet, in the parish of DULEEK, barony of LOWER DULEEK, county of MEATH, and province of LEINSTER, 2 miles (N.E.) from Duleek, on the road to Drogheda; containing 9 houses and 79 inhabitants.

CRUAGH, or CREVAGH, a parish, in the barony of NEWCASTLE, county of DUBLIN, and province of LEINSTER, 6 miles (S.) from Dublin; containing 1216 inhabitants. This parish is situated on the river Owendugh, a branch of the Dugher or Dodder river, by which it is separated from the parish of Whitechurch; and comprises 4762½ statute acres, of which 2400 are mountain, including about 400 acres of good bog. Killakee, the residence of S. White, Esq., is a spacious mansion, situated in a tastefully embellished demesne, with a well-wooded glen through which a mountain stream rushes with great force over its rocky bed; and surrounded by a winding road, several miles in circuit, commanding some magnificent views of the city and bay of Dublin, with the hill of Howth, Ireland's Eye, Larnbay Island; of the mountains of Mourne in the distance, which are distinctly visible in clear weather, and of a beautiful country in the foreground. There are numerous handsome villas, with tastefully disposed grounds, commanding fine views of the city and bay of Dublin and the country adjacent. Among these are, Woodtown House, the residence of the Hon. Chief Baron Joy; Orlagh, of N. Callwell, Esq.; Rockbrook, of Mrs. Fry; Tibradon, of J. Jones, Esq.; Cloragh, of C. Davis, Esq.; Woodbine Lodge, of T. B. Smithson, Esq.; Springfield, of R. Jones, Esq.; Woodtown, of Mrs. Collins; Air Park, of J. Delaney, Esq.; Spring Vale, of R. Sherlock, Esq.; Mount Venus House, of H. R. Armstrong, Esq.; Mount Michael, of M. Walsh, Esq.; Laurel Hill, of W. Bourk, Esq.; Snmmerville, of J. T. Moran, Esq.; Woodtown, of J. Dodd, Esq.; Hayfield, of W. Scott, Esq.; and Prospect Hill, of J. Dodd, Esq. There are four paper-mills, only one of which is at present at work, and employs about 60 persons. Two woollen-manufactories have been established; the chief articles are friezes, flannels, kersey, coating, and blankets, and the number of persons employed at present is 100, though a few years since, when in full work, more than 600 were engaged. The great military road commences in this parish, taking a course of 87 miles through a wild mountainous district previously deemed incapable of improvement, and opening a communication with Wicklow and with the south and west parts of the country. It is a rectory, in the diocese of Dublin, forming part of the union of Tallaght; the tithes amount to £181. 17. 6. In the R. C. divisions it forms part of the union or district of Rathfamham. On the grounds of Mount Venus are the remains of a cromlech, the table stone of which has fallen; and of the upright stones on which it was supported, one only is standing, the others lying near it. The whole is of granite; the table stone is 19 feet long, 10 feet broad, and 5 feet thick; and the pillars are about 10 feet in height. The burial ground of the old church, now a ruin, is still much used.

GRUISKTOWN, a parish, in the barony of LOWER KELLS, county of MEATH, and province of LEINSTER,

If mile (S. W.) from Nobber, on the road to Kells; containing 427 inhabitants. It comprises about 2430 statute acres, two-thirds of which are under tillage; there are some quarries of black stone. Cruisetown, formerly the property of the ancient family of Cruise, now belongs to Mr. Shaw, who contemplates building a new house here: in the demesne are two lakes. The living is a rectory, in the diocese of Meath, and in the alternate patronage of the Crown and the Bishop: the tithes amount to £100. Here is neither church, glebe-house, nor glebe. In the R. C. divisions the parish forms part of the union or district of Nobber: the chapel is a plain building. About 30 boys and 12 girls are educated at a hedge school at Altamont. There are some small remains of the ancient church, with a burial-ground attached, in which are some very ancient monuments of the Cruise family.

CRUMLIN, a post-town, in the parish of CAMLIN, barony of UPPER MASSAREENE, county of ANTRIM, and province of ULSTER, 5½ miles (S.) from Antrim, and 79 (N.) from Dublin; containing 128 houses and 641 inhabitants. This town is situated on the river Camlin, of which its name is a corruption, and on the road from Lurgan to Antrim; it consists of one long wide street, from which branches one of smaller dimensions leading to the Antrim road, and has a neat and cheerful appearance. At one extremity is the beautiful cottage and highly embellished grounds of Glendarragh, the seat of Col. Heyland, through which flows the river Camlin, noted for the petrifying quality of its waters: among the many fine specimens of petrified substances which it has afforded is the entire root of a tree, of five cubic feet. Adjoining the town are the most extensive and complete flour-mills in the country; they were originally built in 1765, by Rowley Heyland, Esq., and were the first that were erected in the north of Ireland. These mills were considered of so much importance that Government erected very extensive warehouses for storing wheat and other grain, and encouraged by every means the growth of wheat in the surrounding district. There are several other mills belonging to the same concern, but as all purchases and sales are made at this place, they all come under the denomination of the Crumlin mills. They are now the property of Messrs. Robert Macaulay and Son; the machinery, which is of very superior construction, is impelled by the water of the Camlin river, and the quantity of grain annually consumed is on the average 3000 tons of wheat and the same quantity of oats. A large portion of the flour is shipped for the Clyde, and the several ports of the north of England; and during the year 1833, 2000 tons of flour and oatmeal were sent from this establishment to Liverpool and Manchester alone. A flax-mill has been erected by the Messrs. Macaulay, and several hundred persons in the town and neighbourhood are constantly employed in weaving linens and cottons for the manufacturers of Belfast and other places. From its situation on Lough Neagh, this place derives every possible facility of communication by water with Belfast, Newry, Antrim, and other towns. Fairs are held on the first Monday in every month, for horses, cattle, and pigs; and a constabulary police force is stationed in the town. Petty sessions are held once a fortnight. There is a place of worship for Presbyterians in connection with the Synod of Ulster.—See CAMLIN.

CRUMLIN, or CROMLIN, a parish, in the barony of NEWCASTLE, county of DUBLIN, and province of LEINSTER,  $2\frac{3}{4}$  miles (S. W.) from the post-office, Dublin; containing 958 inhabitants, of which number, 544 are in the village, which consists of 115 houses. It is one of the four manors of the county anciently annexed to the Crown, and governed by a seneschal, who receives £300 per annum. In 1594 the village was burned by Gerald Fitzgerald, at the head of the Wicklow insurgents. In 1690, after the victory of the Boyne, a part of William's army encamped here; and it is said to have been at this place that the king himself settled the method of granting protection, which was accordingly made public. On July 10th, he also issued hence his proclamation for stopping the currency of the brass money coined by Jas. II., except at reduced rates of valuation. It is a police station connected with the city of Dublin police. Here are extensive quarries of limestone, from which Dublin is chiefly supplied; and large flour-mills have for many years been in operation at Kimmage. The principal gentlemen's residences are Crumlin House, that of W. Collins, Esq.; Crumlin Lodge, of G. Oakley, Esq.; Crumlin, of R. Smith, Esq.; and the Glebe-house, of the Rev. J. Elliott: in the grounds of Mr. Smith is a moat or rath, from which is an extensive view of the beautiful scenery in the neighbourhood. The living is an. inappropriate curacy, in the diocese of Dublin, and in the patronage of the Dean and Chapter of St. Patrick's, to whom the rectory is appropriate. The tithes amount to £250: the glebe comprises only la. 36p. The church, which is a neat structure, was rebuilt, in 1816, by aid of a loan of £1000 from the late Board of First Fruits, but the old tower was preserved. In the R. C. divisions the parish forms part of the union or district of Rathfarnham: the chapel in the village is a neat building. There is a school in connection with the church, and one under the National Board of Education, in which together about 120 boys and 80 girls are educated. About £70 per annum, arising from land bequeathed at a very remote period, is applied to the relief of the poor of this parish.

CRUMP, or ILANE-A-GREEN, an island, in the parish of BALLYNAKILL, barony of BALLYNAHINCH, county of GALWAY, and province of CONNAUGHT, 10 miles (N. E.) from Clifden. This island, which is inhabited by only one family, is situated near the entrance of Ballynakill harbour on the western coast, and contains about 70 statute acres of arable land.

CRUSHEEN, a village, in the parish of INCHICRONANE, barony of BUNRATTY, county of CLARE, and province of MUNSTER, about  $6\frac{1}{2}$  miles (N. N. E.) from Ennis, on the road to Gort; containing 57 houses and 316 inhabitants. Fairs are held on the lands of "Brodagh by Crusheen" on Jan. 17th, May 20th, Aug. 15th, and Nov. 19th, for general farming stock. It is a constabulary police station, and has a dispensary. Petty sessions once a fortnight, and the road sessions for the district, are held here; also a seneschal's court occasionally for the manor of Bunratty, in which small debts are recoverable. The old R. C. chapel stands here, and a new one is now nearly completed: in the ancient burial-ground, Sir Theobald Butler, who framed the articles of the Treaty of Limerick, lies interred.—See INCHICRONANE.

CRYCRIM, or CRECRIM, a parish, partly in the barony of RATHVILLY, county of CARLOW, but chiefly in the half-barony of SHILLELAGH, county of WICKLOW, and province of LEINSTER,  $4\frac{1}{2}$  miles (E. N. E.) from Tullow; containing 510 inhabitants. It comprises 2431 statute acres, as applotted under the tithe act, and is an inappropriate cure, in the diocese of Leighlin, forming part of the union of Aghold; the rectory is appropriate to the dean and chapter of Leighlin. The tithes amount to £144. 15. 1. of which £96. 10. 1. is payable to the dean and chapter, and £48. 5. to the appropriate curate. In the R. C. divisions it forms part of the union or district of Clonmore. At Ballyconnel there is a R. C. chapel, also a national school.

CULDAFF, or COOLDABH, a parish, in the barony of ENNISHOWEN, county of DONEGAL, and province of ULSTER, 6 miles (N. W.) from Moville; containing 5995 inhabitants. It is bounded on the north-east by the Atlantic ocean, and contains, according to the Ordnance survey, including detached portions, 20,089½ statute acres, about two-thirds of which are mountain and bog, and 55½ acres are water including the tideway of Culdaff river. The surface is generally mountainous, intersected with occasional districts of cultivated land. The mountains of Cruicknanean, Clonkeen, Carthage, and Glengad, the highest summit of which is called Croagh, are covered with black heath, intermixed with coarse grass and bog; that called Squire Cam, on the southern boundary of the parish, is 1058 feet above the level of the sea. The land is generally cold, and cultivation is not in an advanced state, except in the neighbourhood of Culdaff House, where an improved practical system of agriculture has been advantageously introduced, as also near Carthage House, the residence of the Rev. James Knox. Limestone abounds, and is carried hence to a considerable distance. Prior to the year 1812, large quantities of cod were taken off this coast, but that species of fish has since almost wholly disappeared. Salmon of excellent flavour is, during the summer months, taken in the river and for several miles along the coast, but it also is now scarce; in a small lake at Moneydarragh the char, or Alpine trout, is found in considerable numbers. In the several detached bogs of this parish great quantities of timber, chiefly fir and oak, are imbedded; the oak is generally black and in a good state of preservation. These bogs occupy a low tract of country, extending westward to Malin, with small elevated knolls of firm cultivated land rising from amid the bog, and known here as the "Isles of Gre-lagh:" it is supposed that the sea once flowed either over or around the whole, as marine exuviae are every where found beneath the bog. The village of Culdaff, generally called Milltown, is situated on the eastern bank of the river, and contains about 30 houses. Fairs are held on the 10th of Feb., May, Aug., and Nov., for general farming stock. It enjoys an advantageous position for carrying on a considerable coasting trade, but very little business is done. Several good roads intersect the parish; and there is a penny post to Moville. Culdaff House, the residence of George Young, Esq., with an extensive and highly improved demesne, well fenced, planted, and cultivated, nearly adjoins the village; and not far distant is Redford, the residence of the Rev. R. Hamilton, by whose exertions a barren rocky

district has been converted into a comparatively fertile plain.

The living is a rectory, in the diocese of Derry, and in the patronage of the Marquess of Donegal: the tithes amount to £482. The glebe-house stands a mile east of the village, on a glebe comprising 105 acres, of which 40 are uncultivated land. The church is a small neat edifice, in the early English style, with a square tower of modern erection. In the R. C. divisions part of this parish is united to part of Cloncha, forming the union or district of Culdaff, and the remainder forms part of the district of Cloncha: there is a large chapel at Bogan, in the latter parish, which serves for both. The parochial school for boys is principally supported by the rector, aided by local contributions. A school in the village of Culdaff was built and is principally supported by George Young, Esq., and his lady; and at Ballyharry is a school in connection with the National Board, and another at Caramora: in these schools about 140 boys and 100 girls are educated; and there are five private schools, in which are about 400 children, and three Sunday schools. On the summit of a steep rock, on the coast near Carthage are the remains of a circular fort, called Doonowen: it is nearly surrounded by the sea, and is supposed to have been the residence of the ancient proprietor of the barony of Ennishowen. At Cashel is a curious elevation, which appears to have been the site of a religious house; close adjoining are two perfect stone crosses of great antiquity, and near them the plinth of a third cross; at Baskil are two upright stones, supporting a horizontal one; and in several other parts of the parish are considerable remains of antiquity. The parish is said to have been the birth-place of the celebrated comedian Macklin.

CULFEIGHTRIN, or COOLFAYTON, a parish, in the barony of CAREY, county of ANTRIM, and province of ULSTER,  $\frac{1}{2}$  a mile (E.) from Ballycastle; containing 5012 inhabitants. This parish, which is also called Carey, from Castle Carey or Kerragh, which gave name to the barony, was the scene of a sanguinary conflict that took place between the forces of Mac Quellan and those of Sorley Boy Mac Donnell, who encamped on the plains of Bonamargy, on the 4th of July, 1569. This battle, by which the Mac Donnells obtained possession of the castles and estates of the Mac Quellans, is described as having continued throughout the whole vale of Glenshesk, of which every yard was fiercely contested, and nearly the entire surface strewn with the slain. The victory was at length determined in favour of the Mac Donnells, and the fate of Mac Quellan was finally decided on the mountains of Aura, on the 13th of the same month; Shane O'Dennis O'Nial fell in this battle, and his cairn or tumulus is still shewn near Cushendun. The parish, which is bounded on the north by the Atlantic ocean, comprises, according to the Ordnance survey, an area of 26,338 statute acres, including 49 acres under water. The surface is mountainous; the entire mountain of Carey, and the promontories of Fair Head, the most northern part of Ireland, and Tor Point being within the parish: the highest spot is Carnlea, which, according to the same survey, is 1253 feet above the sea. The system of agriculture is improving, but there are very large tracts of waste land, among which is the extensive mountain of Carey, covered with heath; the only profit from it is the peat or turf carried from its bogs for fuel: it

is well stocked with grouse. The lower grounds are well cultivated, and the townland of Murloch, which is an inland continuation of the bold and craggy promontory of Fair Head, is extremely fertile, producing an abundance of corn and excellent pasturage. The collieries, generally known by the name of the Ballycastle mines, which were extensively worked about the middle of the last century, are in this parish, but were discontinued in 1833: it is supposed that the mines are exhausted, the workmen, on penetrating inland from the face of the promontory, for a distance of from a quarter to half a mile, having been stopped by a whin-dyke which here crosses the country, and though experimental shafts have been sunk on the other side of the dyke, lower than the levels previously wrought, no coal has been found: it is, however, conjectured that this mineral could be found by sinking under the former levels or beneath the surface of the sea. There are fine quarries of freestone, which are extensively worked, affording employment to a considerable number of persons; also valuable mines of coal under the promontory of Fair Head, and at Murloch; the former have never been worked, and the working of the latter has been discontinued for some years. The road from Belfast to the Giants' Causeway, along the shore, formerly led over the dreary mountain of Carey, where, for nearly ten miles, not a single habitation was to be seen. The royal military road is now in course of formation, by means of which that mountain will be avoided, or its difficulty obviated, and the baronies of Carey and Glenarm will be united by a splendid viaduct thrown across the romantic valley of Glendun. Great preparations have already been made by levelling the hills and the draining of bogs and lakes; the whole line of road for 8 miles through this parish is entirely new. The scenery is boldly diversified, including the stupendous rocks of Glendun, the lakes of Cranagh, and Tor Point and Fair Head, in the crags of which eagles build their nests. Within the limits of the parish are Churchfield, the residence of T. Casement, Esq.; Cushendun House, of Edm. A. McNeill, Esq.; Cottage, of Major McAulay; Glenmona, of M. Harrison, Esq.; and a cottage residence of Gen. O'Neill. At Tor Point and Cushendun are coast-guard stations, which are two of the eight that form the district of Ballycastle.

The living is a rectory and vicarage, in the diocese of Connor, and in the patronage of the Bishop; the rectory was attached to the Chancellorship of Connor from the year 1600 till 1831, when, on the death of Dr. Trail, the late chancellor, it became a separate consolidated rectory and vicarage under Bishop Mant's act. The tithes amount to £350: there is neither glebe-house nor glebe. The church, a neat edifice, in the later English style, was erected in 1830, on the site of the ancient structure, by a loan of £600 from the late Board of First Fruits. It is in contemplation to erect a chapel of ease at Cushendun, now a fashionable watering-place, at the eastern extremity of the parish, and seven miles distant from the mother church, which is situated at the opposite extremity. In the R. C. divisions the parish is the head of a union or district, comprising also the Grange of Innispollan, and containing two chapels; that in Culfeightrin is at Carey, near the church. An excellent school-house was built at Bonamargy, near the bridge, by Alexander McNeil, Esq.;

## CUL

and there is also a school at Cushendun, chiefly supported by the resident gentry of the neighbourhood. About 180 children are educated in four private schools. On the bay of Cushendun are some fine remains of Castle Carey.

CULLEN, a parish, in the barony of DUHALLOW, county of CORK, and province of MUNSTER,  $3\frac{1}{2}$  miles (N.) from Millstreet; containing 4385 inhabitants. It is situated on the Government new line of road from Killarney to Mallow (which will be of great benefit to the district in general), and on the north bank of the river Blackwater, and contains 13,409 statute acres, as apportioned under the tithe act, and valued at £5478 per ann. The land, generally coarse, is occasionally good and under tillage; agriculture is gradually improving; there is a large portion of bog. Near Churchhill a culm mine has been worked for the last six years, which employs about 30 persons: brownstone, adapted for building, is found in the parish. The principal residences are Keale House, that of J. Leader, Jun., Esq.; Stake Hill, of Leonard Leader, Esq.; Church Hill, of Daniel McCartie, Esq.; Rathroe, of Denis McCarthy, Esq.; Derrigh, of Denis McCartie, Esq.; Knocknagehy, of J. Philpot, Esq.; Flintfield, of Denis O'Connell, Esq., M.D.; and Duaregill Castle, formerly belonging to the O'Keefes, the property and occasional residence of Dr. Justice, of Mallow. The living is a vicarage, in the diocese of Ardfert and Aghadoe, united since the year 1670, with those of Kilmeen and Droumtariffe; the rectory is partly appropriate to the deanery, and partly inappropriate in the Earl of Donoughmore. The tithes amount to £328. 17. 4., of which £48. 17. 4. is payable to the lessee of the dean (being the rectorial tithes of 3162 acres), £130 to the lessee of the improprator (being the rectorial tithes of 10,249 acres), and £150 to the vicar (being the vicarial tithes of the whole). The old church is in ruins; that of the union, and the glebe-house, are in Droumtariffe. In the R. C. divisions the parish is partly in the union or district of Droumtariffe, but chiefly in that of Millstreet: the chapel at Cullen is a modern slated building. There are four hedge schools, in which are about 230 children. At Droumsicane, on the bank of the river Blackwater, are the picturesque ruins of an extensive square fortification, flanked by a round tower at each angle, the property of Sir Broderick Chinnery, Bart.: it had formerly a lofty square tower in the centre. Tradition says that at some remote period a battle was fought at Knockonard; and near Keale have been found spurs, spears, bronze battle-axes, and other relics. An ancient crescent of pure gold, weighing nearly  $2\frac{1}{2}$  oz., and valued at £9 British, was found near Knocknagehy in 1834. Adjoining the ruins of the church is a holy well, dedicated to St. Laserian, where a patron is held annually on July 24th.

CULLEN, a parish, in the barony of KINNALEA, county of CORK, and province of MUNSTER, 5 miles (N. N. E.) from Kinsale, on the road to Cork; containing 1251 inhabitants. It comprises 3940 statute acres, as apportioned under the tithe act. The land is generally good, but the system of agriculture necessary for a succession of crops has not yet been introduced, although, from its vicinity to Carrigaline, and the facility of procuring sea-sand and sea-weed, cultivation is comparatively in a thriving state. Glynney is the seat of G. N. Dunne, Esq. It is a rectory, in the diocese of Cork,

## CUL

and is part of the union of Templebready, and corps of the deanery of Cork: the tithes amount to £253. 16. 10., and there is an excellent glebe-house, on a glebe of 21 acres. There are some ruins of the old church; the Protestant inhabitants attend divine worship at Ballymartle. In the R. C. divisions the parish forms part of the union or district of Ballymartle. There is a day-school of about 20 children.

CULLEN, a parish, partly in the barony of CLANWILLIAM, county of TIPPERARY, and partly in that of COONAGH, county of LIMERICK, and province of MUNSTER, 4 miles (N. W.) from Tipperary; containing 1412 inhabitants, of which number, 498 are in the village, which was formerly a market-town, but is now an inconsiderable place. Here is a constabulary police station; and two fairs are held, one moveable, either in May or June, the other on Oct. 29th. The living is a rectory, in the diocese of Emly, united from time immemorial to the rectories of Solloghobmore and Solloghobbeg, and the vicarage of Toughcluggin, together forming the union of Cullen; in the patronage of the Archbishop of Cashel. The tithes of the parish amount to £122. 7. 6½., and of the union, to £591. 5. 7¼. The glebe-house was built by aid of a gift of £100 and a loan of £900, in 1819, from the late Board of First Fruits: there are three glebes in the union, comprising together  $45\frac{1}{4}$  acres. The church is a plain building. In the R. C. divisions the parish forms part of the union or district of Lattin: the chapel is a small building. The parochial schools, in which about 20 boys and 10 girls are educated, are supported by the incumbent, and about 120 children are taught in two hedge schools. In a small bog has been found a great number of interesting relics of remote antiquity, an account of which was furnished to the Society of Antiquaries, in 1774, by Governor Pownall, and which is inserted in their Archaeologia.

CULLENWAYNE, a parish, in the barony of CLONLISK, KING'S county, and province of LEINSTER, containing, with the post-town of Moneygall, 1653 inhabitants, of which number, 379 are in the town. This parish is situated on the road from Dublin to Limerick, and contains 3550 statute acres, of which about 1100 are reclaimable bog. The principal residences are Rathenny House, that of Maunsell Andrews, Esq., situated in a handsome demesne; Green Hills, of the Rev. W. Minchin; Silver Hills, of Mrs. Smith; and Rathenny Cottage, of J. Andrews, Esq. It is a rectory and vicarage, in the diocese of Killaloe, and is part of the union of Templeharry: the tithes amount to £227. 9. 10¼. In the R. C. divisions the parish forms part of the union or district of Dunkerrin; the chapel is at Moneygall. The parochial school is aided by the incumbent and other contributors; a school in the village is supported by the parish priest, and there are two others. There is also a private school, in which are about 30 boys and 10 girls.

CULLINSTOWN, a parish, in the barony of SKREEN, county of MEATH, and province of LEINSTER, 4 miles (S.) from Duleek; containing 298 inhabitants. This parish is situated on the confines of the county of Dublin, near the great north road from Dublin to Belfast, by Ashbourne: it is a rectory, in the diocese of Meath, entirely inappropriate, and annexed to the union of Duleek. In the R. C. divisions also it forms part of

## CUL

the union or district of Duleek. There is a hedge school, aided by local subscriptions, in which are about 30 children.

**CULLOHILL**, a village, in the parish of **AGHAMACART**, barony of **UPPER OSSORY**, **QUEEN'S** county, and province of **LEINSTER**, 3 miles (W.) from Durrow, on the road to Kilkenny; the population is returned with the parish. Fairs are held on May 27th and Oct. 2nd, for farming stock in general, but particularly sheep. A constabulary police force is stationed here; and the parochial chapel of the district of Durrow is situated in the village.—See **AGHAMACART**.

**CULLUMKILL**, or **COLUMBKILL**, a parish, in the barony of **GRANARD**, county of **LONGFORD**, and province of **LEINSTER**, 3 miles (W.) from Granard, on the road to Arvagh; containing 8543 inhabitants. This parish is situated on Lough Gawnagh, commonly called Ernehead lake, which divides it into two parts, and is embellished with some very beautiful scenery. It contains 13,646 statute acres, of which several thousand are bog, and about 120 woodland. This is a mountain district, having large tracts of waste land; the crops are principally oats and potatoes. Near Derrycross is a slate quarry, which has never been worked; and there are quarries yielding limestone of the best kind. Ernehead, the handsome seat of J. Dopping, Esq., stands delightfully on the edge of the lake, in a demesne well planted with fine timber; and about two miles off, nearly surrounded by the lake, is Woodville, the seat of R. Lambert, Esq., commanding rich and extensive views of the lake and surrounding country; here is also Frankfort, the seat of J. McEvoy, Esq. It is a vicarage, in the diocese of Ardagh, and is part of the union of Granard; the rectory is impropriate in W. Fulke Greville, Esq. The tithes amount to £664. 12. 2¼, which is equally divided between the impropriator and the vicar. The church stands nearly in the centre of the parish, and is in good repair, and ornamented with minarets: it was erected in 1829, by aid of a gift of £830 from the late Board of First Fruits. In the R. C. divisions the parish is the head of a union or district, comprising also the western part of the parish of Abbeylaragh, and containing three chapels, one on the townland of Aughnacliffe, one on that of Ballinnulty, and one on that of Mullinloughto. A school is about to be established in connection with the Ardagh Diocesan Society; and about 600 boys and 260 girls are educated in ten private schools. A monastery of Canons Regular, founded about the middle of the fifth century by St. Columb, stood on Inchmore, or the Great Island, in Lough Gawnagh, on the confines of Cavan and Longford, partly in Abbeylaragh, and partly in Columbkill: the island consists of 20 or 30 acres, and is now uninhabited. This monastery was destroyed by the Danes in 804, but was restored, and continued to exist until the 15th century. On the borders of the lake are the remains of the castle of Rossduff: and near Dunbeggan are two druidical altars, one supported by two, and the other by three, upright stones. Near the church of Cullumkill is a beautiful specimen of jasper.

**CULLYBACKEY**, a village, in the parish of **AHOGHILL**, barony of **LOWER TOOME**, county of **ANTRIM**, and province of **ULSTER**, 3 miles (N. W.) from Ballymena; containing 235 inhabitants. This village, which is situated on the river Maine, contains about 50 houses,

## CUM

including a place of worship for Presbyterians. The manufacture of linen is extensively carried on, and a fair was formerly held for its sale. Cullybackey House was formerly the residence of John Dickey, Esq., by whom, in 1778, a corps was raised, called the Cullybackey volunteers; it is now the seat of John Dickey, Esq. Iron-works are said to have formerly existed here, and vitrified substances have been found.

**CULMORE**.—See **TEMPLEMORE**.

**CULMULLEN**.—See **COLMOLYN**.

**CULTYMOUGH**.—See **KILLEDAN**.

**CUMBER**, county of **DOWN**.—See **COMBER**.

**CUMBER, LOWER**, a parish, in the barony of **TIRKEERAN**, county of **LONDONDERRY**, and province of **ULSTER**, 6 miles (S. E. by S.) from Londonderry, on the road to Dungiven; containing 4584 inhabitants. This parish was separated from the original parish of Cumber in 1794, when this portion of it, comprising, according to the Ordnance survey, 14,909 statute acres, was constituted a parish of itself. The land under cultivation is very fertile, particularly that portion which lies in the vale of the Faughan; good pasturage is obtained on the mountains, which compose about one-third of its surface. Several mountain streams run through the parish, of which the Burntallaght is the most interesting; on this water is a beautiful cascade, called the Neiss, which falls over a ridge of clay-slate nearly 80 feet. Considerable portions of the parish are the property of some of the London chartered companies, by whom great improvements have been effected. In the vale of the Faughan, which extends through the parish and is pleasingly wooded, stand several elegant houses, surrounded by grounds of singular beauty. The inhabitants combine with their agricultural pursuits the weaving of linen cloth; and there is an extensive bleach-green, where 16,000 pieces are annually finished, principally for the English market. There are several handsome bridges both of wood and stone, and between the Oaks and Oaks Lodge is a suspension bridge, which, as seen from the road, has a very pleasing effect. The principal residences are the Oaks, that of Acheson Lyle, Esq.; Oaks Lodge, of Hugh Lyle, Esq., the Cross, of James Smith, Esq.; and the Glebe-house, of the Rev. Wm. Hayclen.

The living is a rectory, in the diocese of Derry, and in the patronage of the Bishop: the tithes amount to £560. The glebe-house was erected in 1800, by a gift of £100 from the late Board of First Fruits: the glebe comprises 106 acres, of which about 30 are uncultivated. The church is a convenient and substantial edifice, built in 1795, by aid of a gift of £500 from the Board. The rector has every fifth presentation to the perpetual cure of Learmount, a district formed out of the original parish of Cumber, in 1831. In the R. C. divisions the parish is partly in the union or district of Glendernot, and partly in that of Cumber Claudy; the chapel, which belongs to the former, is a small edifice, situated at Mullaghbuoy, in the mountain district. The Presbyterians have a large meeting-house at Breakfield, in connection with the Synod of Ulster, of the first class. The male and female parochial schools at Aughill are supported by the rector; and there are large schools at Ervey, Tamnamore, and Ballinamore; the first was built and is supported by the Grocers' Company. The remains of antiquity are numerous; at Slaght Manus is



a very large cromlech, the table stone of which is 10 feet long, and is supported by four pillars; and at Mullaghbuoy are the remains of another, but less perfect. In the townland of Listress is a large artificial cave, with five chambers, all built of field stones, covered with broad flag-stones, over which is a covering of earth two feet thick.

CUMBER, UPPER, a parish, partly in the barony of STRABANE, county of TYRONE, but chiefly in that of TIRKEERAN, county of DERRY, and province of ULSTER,  $7\frac{1}{2}$  miles (N. E.) from Londonderry; containing, with Claudy (which has a daily penny post), 5430 inhabitants. The early history of this parish cannot be satisfactorily traced, further than that St. Patrick, having crossed the Foyle, founded several churches in this district, one of which occupied the site of the present church of Cumber. The original name is variously written by early historians; the present is modern, and acquired since the taxation of Pope Nicholas in 1291. At the Reformation the rectory belonged to the abbey of Derry, and was given by Jas. I. to the bishop, as part of the abbey lands. In 1622, it appears, by the Ulster Visitation book, to have been held with Banagher. The ancient parish of Cumber was the most extensive in the diocese, until 1794, when it was divided into Upper and Lower Cumber, by order in council: the parish of Upper Cumber, according to the Ordnance survey, comprising  $26,202\frac{1}{4}$  statute acres, of which  $23,072\frac{3}{4}$  are in Derry, and  $3129\frac{1}{2}$  in Tyrone; the latter form a hilly district amid the Mounterloney mountains. In some parts, particularly on the Walworth estate, and on that of Learmont, the land, though hilly, is well cultivated; the extensive bogs are being worked out, and brought into cultivation. The inhabitants combine the weaving of linen cloth, with agricultural pursuits; there are several commodious and excellent bleach-greens on the Faughan water, none of which, however, are now at work. The southern parts of the parish consist chiefly of mountains, the principal of which is Sawel, the highest in the county, being 2236 feet above the level of the sea; its summit is on the boundary between two counties. These mountains afford excellent pasturage on every side; and the rivers Faughan, Glenrandle, and Dungorthin have their sources in them. There are large woods and much valuable timber in the demesne of Park-Learmont; and the plantations of Cumber, Alia, and Kilcatton greatly embellish the surrounding scenery. There are several large and elegant houses, of which the principal are Learmont, the seat of Barre Beresford, Esq.; Cumber House, of John H. Browne, Esq.; Kilcatton Hall, of Alexander Ogilby, Esq.; and Alla, of the Rev. Francis Brownlow.

The living is a rectory, in the diocese of Derry, and forms the corps of a prebend in the cathedral of Derry, in the patronage of the Bishop: the tithes amount to £740. The glebe, situated in Glenrandle, half a mile from the church, consists of the townlands of Alla, Gilky Hill, and Tullenraim, containing 1508 statute acres. The church is a large modern edifice, with a small bell turret on the western gable, erected in 1757, on the site of an ancient building. In 1831, eight townlands were separated from the parish, to form part of the new district or parish of Learmont, and the rector of Upper Cumber has the alternate presentation to that perpetual cure. In the R. C. divisions the

parish is partly included in the union or district of Banagher, and partly forms the head of a district, comprising also a part of that of Lower Cumber; there are chapels at Claudy and Gortscreagan. The Presbyterians have a meeting-house at Claudy, in connection with the Synod of Ulster. The parochial school, situated on the glebe lands of Alla, is well built and convenient; it is supported by the trustees of Erasmus Smith's charity, and is under the management of the rector, who has endowed it with two acres of land. Male and female schools were built and are supported by the Fishmongers' Company; and they have also excellent male and female schools at Gortilea and Killycor. There are also schools at Ballyarton, Craig, Kilcatton, and Claudy. A female school at Claudy is principally supported by Lady Catherine Brownlow, who likewise contributes to some others. A female work school at Cumber was built and is supported by Mrs. Browne and other ladies of the parish. A male and female school at Learmont is principally supported by the Beresford family. There are also Sunday schools and a private day school. At Mulderg is a large dispensary, built and supported by the Fishmongers' Company. There are the remains of a druidical altar at Baltibreacan; and at Altaghoney were discovered, in the summer of 1835, three stone coffins, each covered with three flag stones, and in each an urn containing ashes, calcined bones, &c. The graves were two feet deep in the gravel, where 8 feet of bog had been cut off the surface; and near the coffins were two idols, carved out of solid oak, which, with the urns, are now in good preservation, in the museum of Alex. Ogilby, Esq., of Kilcatton, who has also a good collection of landscapes, groups, &c, more than 200 of which are from his own pencil.

CURDANGAN.—See CARDANGAN.

CURNASASE, a village, in the parish of DULEEN, barony of UPPER KELLS, county of MEATH, and province of LEINSTER; containing 21 thatched houses and 108 inhabitants.

CURNASEER, a village, in the parish of KILTOOM, barony of ATHLONE, county of ROSCOMMON, and province of CONNAUGHT, 3 miles (N. W.) from Athlone, on the road to Roscommon; the population is returned with the parish. It has a station of the constabulary-police. A large R. C. chapel is in course of erection near it, also a school-house, which is to be in connection with the National Board.

CUROFIN, or COROFIN, a small market and post-town, in the parish of KILNEBOY, barony of INCHQUIN, county of CLARE, and province of MUNSTER, 7 miles (N. N. W.) from Ennis, on the road to Kilfenora, and 118 miles (W. S. W.) from Dublin; containing 900 inhabitants. This town is situated about three-quarters of a mile south-east of Inchiquin lake, and near the western extremity of Lough Tadane: these loughs are connected by a river flowing through them, which is here crossed by a stone bridge. It comprises about 140 houses, mostly thatched, and consists of one main street, commencing near the bridge, and a shorter one branching off, towards the east, at the end of which stands the church, and on the south side of it the R. C. chapel. Considerable quantities of yarn stockings, the manufacture of the surrounding country, were formerly brought to this place for sale, but the trade has long been on the decline. Adjoining the bridge is Richmond, the



residence of the Rev. S. Walsh, P. P; and about three-quarters of a mile west of the town, and near the shore of Inchiquin lake, is Riverstown, the old mansion of the Burton family, now converted into a chief constabulary police station. A boat race has lately been established on the lake of Inchiquin (which is remarkable for the beauty of its scenery and for its fine trout), and is likely to become annual. Lough Tadane is said to abound with roach and very large pike. A small market is held on Wednesday; and there are two fairs, one on the day before Ascension-day, and one on Nov. 22nd. The market-house is an old building, supported by slanting buttresses, and is at present almost disused, the corn, being chiefly sent to Ennis. Petty sessions are held on alternate Wednesdays; and road sessions for the district are also held here. A seneschal's court for the manor of Inchiquin is occasionally held, in which small debts are recoverable. The church is a small neat edifice. The R. C. chapel is a spacious slated building, erected by subscription about ten years since. The parochial school is chiefly supported by the Rev. Mr. Blood and Edward Synge, Esq. Here is also a large school, under the patronage of the parish priest. Hugh M'Curtin, the learned antiquary, grammarian, and poet, author of an Irish dictionary, died here about 1720, and was interred at Kilvedane, in the neighbourhood.—See KILNEBOY.

CURRAGH, a hamlet, in the parish of DULEEN, barony of UPPER KELLS, county of MEATH, and province of LEINSTER; containing 78 inhabitants.

CURRAGHALEEN, a village, in the parish of DRUM, barony of ATHLONE, county of ROSCOMMON, and province of CONNAUGHT, 4 miles (W. by S.) from Athlone: the population is returned with the parish.

CURRAGRANEMORE, a parish, in the barony of IBANE and BARRYROE, county of CORK, and province of MUNSTER,  $2\frac{3}{4}$  miles (S. E.) from Clonakilty; containing 63 inhabitants. This place is locally situated within the parish of Templeomalus, of which it is considered to form a part: it comprises only 120 acres, which are tithe free, and constitutes a prebend in the cathedral of Ross, in the patronage of the Bishop. The income of the prebendary arises solely from the rent of lands leased to Mr. John Barret for £55. 7- 8. per annum.

CURRAN, a village, in the detached portion of the parish of MAGHERA, barony of LOUGHINSHOLIN, county of LONDONDERRY, and province of ULSTER, 3 miles (N. E.) from Maghera; containing 34 houses and 174 inhabitants. This village is situated on the road from Tobbermore to Castledawson, and on the river Moyola, which is here crossed by a handsome bridge. Fairs are held on June 23rd and November 22nd, for cattle and pigs; and there is a large flour-mill in the village. Here are a male and female school under the National Board. The land around the village, except on the banks of the Moyola, is poor; there are large and valuable bogs extending hence to Tobbermore.—See MAGHERA.

CURRANROE, a village, in the parish of ABBEY, barony of BURREN, county of CLARE, and province of MUNSTER, 2 miles (E.) from Burren; containing 92 inhabitants. This village is situated at the extremity of an inlet from the bay of Galway, which forms the harbour of Burren, or New Quay, into which the sea rushes

with considerable force for nearly four miles, and up to Curranroe bridge, which forms the boundary of the counties of Clare and Galway. It is a neat and improving place, several slated houses having been erected within the last few years; and is a station of the constabulary police. Here is a small quay, at which turf and sea manure are landed; but in consequence of the new road lately made towards the interior, it is about to be removed, and a more commodious one constructed by Burton Bindon, Esq., who employs a considerable number of labourers in clearing the ground of stones, and placing them on the slab in the bay, to promote the growth of sea weed, in which a great trade is here carried on. Curranroe, the neat cottage residence and farming establishment of Mr. Bindon, is in the village, and in the vicinity is the great oyster bed called the Red Bank, which is described in the article on the parish of Abbey.

CURRENS, a parish, partly in the barony of MAGONIHY, and partly in that of TRUGHENACKMY, county of KERRY, and province of MUNSTER,  $6\frac{1}{4}$  miles (N. E.) from Milltown; containing 1565 inhabitants. This parish is situated on the road from Castle Island to Dingle, and on the rivers Mang, or Maine, and the Brown Flesk; it comprises  $4456\frac{1}{2}$  statute acres, as apportioned under the tithe act, of which about three-fifths lie on the south of the Maine, and in the barony of Magonihy. The soil is light, and agriculture is improving; the substratum on the north of the Maine consists of limestone, which is much used for manure, and there is a quarry of good stone adapted for building; there are some patches of bog. Riverville is the seat of Richard Marshall, Esq. A large cattle fair is held on May 6th; two other fairs formerly held have been discontinued. It is a rectory and vicarage, in the diocese of Ardferd and Aghadoe, and is part of the union of Kiltallagh: the tithes amount to £162. 3. 1., of which £58. 3. 1. is payable to the rector of Ballymacelligott, for the rectorial tithes of that part of the parish which lies north of the Maine \$ £47 to the incumbent, for his vicarial tithes of the same portion; and £57 to the same for the entire tithes of that portion which lies south of the Maine. In the R. C. divisions the greater part of this parish is in the union or district of Ballymacelligott; the remainder forms the head of a district, comprising also the parishes of Dysart and Killentierna: the parochial chapel is in the village of Currens, and there is a chapel of ease in Killentierna. About 40 children are educated in a hedge school.

CURRICUPPANE, or CURRIKIPPANE, a parish, in the county of the city of CORK, and province of MUNSTER,  $2\frac{1}{4}$  miles (W.) from Cork; containing 1042 inhabitants. This parish is bounded on the south by the river Lee, and on the west by the Shawnagh or Awnbeg, which is also the boundary between the dioceses of Cork and Cloyne. It comprises 2094 statute acres, as apportioned under the tithe act, and valued at £4482 per annum. The surface is undulating, rising in some parts into very considerable eminences immediately from the banks of the Lee, and commanding a fine view of the course of that river through a beautiful and rich tract of country, with the fertile district of Carrigrohane and Ovens to the west, and of the city of Cork and its suburbs to the east, beyond which is the noble expanse of the Lee to Blackrock. The lands

are chiefly meadow and pasture, and what is under tillage is in an excellent state of cultivation; the soil is fertile, and the supply of manure abundant. The elevated districts are all of the clay-slate formation; some are richly planted, and have a picturesque and beautiful appearance. The principal gentlemen's seats are Leemount, the residence of Capt. Thos. Otho Travers; Kitsborough, of William Wagget, Esq; Prospect, of A. Morgan, Esq.; Mount Desert, of N. Dunscombe, Esq.; West Hill, of the Rev. J. Webb, LL.D; Mount Desert, of T. J. Wise, Esq.; Lee Bank, of R. Hatton, Esq.; and Hillsborough, of C. W. Dunscombe, Esq. It is a rectory, in the diocese of Cork, and forms part of the union of Carrigrohane and corps of the precentorship in the cathedral church of St. Finbarr, Cork: the tithes amount to £280. The church has been for many years in ruins, and the Protestant parishioners attend the church of Carrigrohane; there is neither glebe-house nor glebe. In the R. C. divisions it forms part of the union or district of North Parish, Cork; the chapel is a plain building.

CURRIGLASS, a village, in the parish of MOGEALY, barony of KINNATALOON, county of CORK, and province of MUNSTER,  $1\frac{3}{4}$  mile (W.) from Tallow, on the road to Fermoy; containing 514 inhabitants. This village is situated in the fertile vale of the. Bride, and near the confines of the counties of Cork and Waterford: it consists of a short street extending nearly east and west, with another branching from it towards the south. The parochial church, a small but neat structure with a square tower, is near the east end of the village. Here is a station of the constabulary police; also a male and female school in connection with the National Board. In the vicinity are numerous gentlemen's seats, embosomed in finely wooded demesnes. Adjoining the village are three trees, an oak, a cedar, and a holly, remarkable for their size and vigour, and some of the pleasure-grounds contain a variety of valuable exotics of great size and beauty, particularly the Verbena, which flourishes here in the open air.—See MOGEALY.

CURRIN, a parish, partly in the barony of COOLE, county of FERMANAGH, but chiefly in the barony of DARTRY, county of MONAGHAN, and province of ULSTER, 3 miles (S. W.) from Clones, on the road to Ballyhaise and Stradone, containing, with the town of Drum and the village of Scotshouse (each of which is separately described), 7180 inhabitants. This parish comprises, according to the Ordnance survey, 11,372 statute acres, of which 10,987 are in Monaghan, and 385 in Fermanagh. The land is chiefly arable; there are about 200 acres of woodland, but little bog, and fuel is very scarce. There are several lakes in the parish, of which those contiguous to Drum, and to the Hilton demesne, are the most extensive. In addition to agricultural labour, the chief occupation of the inhabitants is the linen manufacture. Hilton Lodge, the beautiful residence of Col. Madden, is situated on the confines of Fermanagh, and commands a fine view of the neighbouring mountains; the demesne, which is several hundred acres in extent, is well furnished with fine timber, and has a well stocked deer park. The other seats are Minore, that of Captain Cottnam; and Laurel Hill, the property of George Moore, Esq.

The living is a rectory and vicarage, in the diocese of Clogher, united by episcopal authority to part of the

rectory and vicarage of Drumkrin, together forming the union of Currin, in the patronage of the Bishop. The tithes amount to £400, and the gross tithes of the benefice to £584. The glebe, which was erected by a gift of £380. 15. from the late Board of First Fruits, in 1828, comprises 60 acres of profitable land, valued at £100 per annum. The parochial church, at Scotshouse, is a neat modern structure in good repair; there is also a chapel of ease at Drum. On the next avoidance it is provided by acts of council, dated Jan. 7th, 1804, and March 6th, 1806, that the union be dissolved, when the part of Drumkrin will be attached to the parish of Drummully. The R. C. parish is co-extensive with that of the Established Church: the chapel is at Scotshouse. There are two Presbyterian meeting-houses in Drum, one in connection with the Synod of Ulster, of the third class; and one for Seceders, of the second class. There are schools at Scotshouse, Tattenaghcake, Carnagarry, Aghrea, Mockla, Carne, Laurel Hill, Killefargy, and Drum, in which are about 530 boys and 330 girls. There are also three private schools, in which are about 40 boys and 20 girls; and six Sunday schools.

CURROHILL and MENTAUGHS, an extra-parochial district, in the barony of ENNISHOWEN, county of DONEGAL, and province of ULSTER; containing 311 inhabitants. This district was formerly part of the lands appertaining to the abbey of Derry, or Templemore, and is locally situated in the parish of Clonmany.

CURRY, a village, in the parish of ACHONRY, barony of LINEY, county of SLIGO, and province of CONNAUGHT, 9 miles (S. W.) from Ballymote, on the road to Swinford, containing about 40 houses and 167 inhabitants. It gives name to the R. C. district, the parochial chapel of which stands here. Fairs are held on Ascension-day, Corpus Christi, and Aug. 9th.

CUSHENDALL, or NEWTOWN-GLENNS, a post-town, in the parish of LAYDE, barony of LOWER GLENARM, county of ANTRIM, and province of ULSTER, 10 miles (N. W.) from Glenarm, and 116 miles (N.) from Dublin; containing 481 inhabitants. This place is beautifully situated within a quarter of a mile from the sea, on the Glenagan stream, which falls into Cushendall bay immediately below the town; it is also intersected by the river Dall, over which a handsome stone bridge has been erected. The surrounding country is strikingly romantic; and the coast, independently of the picturesque scenery it affords, is highly interesting to the geologist, from the diversity of its strata and the numerous caverns with which it abounds. The town, which is neatly built, contains about 90 houses, and is much frequented by persons visiting the Giants' Causeway, to which the new military road along the coast passes through it, and a handsome and commodious hotel has been built for their accommodation. The parish church of Layde, a small neat edifice at the western end of the town, was built in 1832, by a gift of £900 from the late Board of First Fruits. Cushendall bay affords good anchorage for vessels in from 3 to 9 fathoms of water. Fairs, chiefly for Raghery ponies, cattle, sheep, and provisions, are held on Feb. 14th, March 17th, May 14th, Aug. 15th, Sept. 29th, Nov. 14th, and Dec. 22nd. The market-house is a convenient building. A constabulary police station has been established here; also a coast-guard station, which is one of the eight constituting the district of Bally-

castle. Petty sessions are held every alternate week; and there is a house of correction in the town. On a mount in it is a castle, which is attributed to the Danes. —See LAYDE.

CUSHENDUN, a small sea-port, partly in the parish of CULFEIGHTRIN, in the barony of CAREY, and partly in that of LAYDE, barony of LOWER GLENARM, county of ANTRIM, and province of ULSTER, 3 miles (N. N. E.) from Cushendall; the population is returned with the respective parishes. This place is situated on a small bay of that name, at the mouth of the river Dun or Glendun, and has recently been much frequented as a watering-place during the summer season. It appears to have derived its name from its situation near the mouth of the Dun, and carries on some trade in cattle and pigs with the opposite coast of Cantire, in Scotland. Here are extensive quarries of freestone. The harbour, which has been formed by the construction of a pier, partly at the expense of Government, affords good shelter to a number of small vessels, which remain here all the winter; it has good anchorage in winds blowing from the shore, and vessels of 50 tons' burden can cross the bar. There are a few small vessels from 14 to 20 tons' burden belonging to the port, and several boats are employed in the herring fishery in the bay. Here is a coast-guard station, forming one of the eight which constitute the district of Ballycastle. On the coast are some spacious caverns of singular construction.

CUSHINGTOWN.—See CARNAGH.

## D

DALKEY, a parish, in the barony of UPPERCROSS, county of DUBLIN, and province of LEINSTER,  $6\frac{3}{4}$  miles (S. E.) from Dublin; containing 1402 inhabitants, of which number, 544 are in the village. This place, which is situated at the eastern extremity of the bay of Dublin, was formerly a town of considerable importance, and appears to have had a charter of incorporation at an early period, as, from an enrolment in the 33rd of Edw. III., dated Feb. 8th, 1358, "the provost and bailiffs in the town of Dalkey, the sheriff of Dublin, and the bailiff of Senkyl, were commanded to allow the master of a Spanish ship arrested by them to depart." In 1414, Sir John Talbot, Lord Furneal, afterwards the celebrated Earl of Shrewsbury, landed here to take upon him the viceregal government; and, in 1558, the Earl of Sussex embarked his forces at this port to oppose the Scottish invaders at the isle of Rathlin, on the coast of Antrim. Fairs and markets were established in 1480, for the encouragement of foreigners, who resorted hither to trade with the inhabitants; and seven strong castles were erected for their protection and the security of their merchandise. The harbour was extremely favourable to the commerce of the town; vessels could lie in safety under shelter of the neighbouring island, by which they were protected from the north-east winds, and from the depth of water they could sail at any hour. The tolls of the fairs and markets were appropriated to the paving and improvement of the town, which, till the latter part of the 17th century, continued to be a place of great commerial resort, especially for the merchants of

Dublin; but since that period its harbour has been abandoned for others of greater convenience, and the town has dwindled into an insignificant village. It is situated at the base of a high hill, commanding extensive views over the bay of Dublin, and in a neighbourhood abounding with picturesque and diversified scenery. Four of its ancient castles have been entirely destroyed, and the remains of three others, which have been long dismantled, convey striking indications of their former importance; one has been converted into a private dwelling-house, another is used as a store, and the third as a carpenter's shop. A twopenny post has been established, and there is a constabulary police station in the village. Here is also a station of the coast-guard, the limits of which extend from Dalkey Head to Irishtown, within which are batteries at Dalkey island, Sandy Cove, and Kingstown, and nine martello towers.

The parish comprises 444 statute acres, as apportioned under the tithe act, and valued at £703. 6, 6½. per ann. A great portion of the land is open common, an extensive tract of which, adjoining the village, has, during the continuance of the public works at Kingstown harbour, been allowed to remain in the occupation of many who put themselves in possession of it, and have sold their assumed portions of it to others. At the farthest extremity of the common, on the coast opposite Dalkey island, are lead mines, which were formerly worked to some extent, but are now discontinued. On the common are the government quarries, which are worked by Messrs. Henry, Mullins and M<sup>c</sup>Mahon, under a contract for the completion of Kingstown Harbour. The largest blocks of granite blasted by gunpowder are lowered to the long level of the railway by three inclined planes. Dalkey common is celebrated in the old ballad of the "Kilruddery Hunt," written in 1774, by Mr. Fleming, and of which a copy was presented by the Earl of Meath to Geo. IV., on his visit to Dublin in 1821. The marine views are exceedingly beautiful, and the general scenery of the neighbourhood, which is richly diversified, is enlivened by numerous pleasing villas; the principal are Sorrento, the seat of the Rev. R. Mac Donnell, F.T.C.D., commanding a beautiful view of the sea, with Wicklow and Bray Head, the Sugar Loaves, Djouce, Shankill, part of the Dublin mountains, and the beautiful bay of Killiney; Braganza Lodge, of — Armstrong, Esq.; Barn Hill, of Mrs. Johnston; Shamrock Lodge, of T. O'Reilly, Esq.; Charleville, of C. Brabazon, Esq.; and Coolamore, of Jeremiah Hanks, Esq., from which is an extensive view of the bay of Dublin. There are also numerous pleasant cottages, commanding fine views of the sea, which are let during the summer to respectable families. It is a perpetual curacy, in the diocese of Dublin, and is part of the union of Monkstown; the rectory forms part of the corps of the deanery of Christchurch, Dublin. The tithes amount to £219.8., of which two-thirds are payable to the dean, and the remainder to the curate. The church is in ruins: it was situated in the village, and appears to have been originally a very spacious structure. In the R. C. divisions the parish forms part of the union or district of Kingstown. A national school is maintained by subscription, for which a good school-house was erected by subscription, in 1824; and there is also a school on the common, supported by small payments from the children aided by subscription; in these are about 190 boys and 150

girls. About the commencement of the present century, a circle of granite blocks enclosing a cromlech was standing on the common; but the cromlech and the stones surrounding it were blasted with gunpowder and carried away, to furnish materials for the erection of a martello tower on the coast. About five years since, in ploughing the grounds of Quatrebras, a stone grave was discovered, in which was a perfect skeleton; the proprietor of the estate, Capt. Nicholson, would not suffer it to be disturbed, and it still remains in the same state as when first found. Numerous ancient copper coins have been discovered in the same field.

**DALKEY ISLAND**, in the parish of **DALKEY**, barony of **UPPERCROSS**, county of **DUBLIN**, and province of **LEINSTER**. This island is situated in 53° 16' 40" (N. Lat.), and 6° 5' 20" (W. Lon.), and forms the south-eastern extremity of the bay of Dublin. Tradition states that the citizens of Dublin retired to it when that place was visited by the great plague, in 1575; and in modern times they have occasionally resorted hither for convivial purposes. Prior to 1798, it was the custom annually in the month of June to elect a mock king of Dalkey, with various officers of state, whose proceedings were recorded in a newspaper called the "Dalkey Gazette." The island is separated from the mainland of the parish by a channel called Dalkey Sound, about 1200 yards long, and 330 wide at its S. E., and 230 at its N. W. entrance. It was formerly considered a very safe and convenient harbour, and was the principal anchorage for ships resorting to the ancient sea-port of Dalkey. In 1815, it was surveyed as a site for an asylum harbour for the bay, and disapproved. The island contains about 25 statute acres of land, one-half of which affords good pasturage for cattle. The only inhabitants are a few artillerymen stationed at the battery, which mounts three 24 pounders, and has on its summit a martello tower, which is entered from the top. Here are the ruins of a church, dedicated to St. Benedict; and kistvaens, or stone coffins, of rude workmanship and great antiquity have been found near the shore. Near the church is a well, said to be efficacious in ophthalmic complaints; and some medicinal plants are found on the island. To the N. W. of Dalkey are the Clara, Lamb, and Maiden rocks, in the cavities of which an abundance of shell fish is found; and to the N. E. are the small islands called the Muglins.

**DALYSTOWN**, a village, in the parish of **TRIM**, barony of **LOWER MOYFENRAGH**, county of **MEATH**, and province of **LEINSTER**; containing about 20 houses and 118 inhabitants.

**DANESCASTLE**, a village, in the parish of **CARRICK**, barony of **BARGY**, county of **WEXFORD**, and province of **LEINSTER**, 6 miles (S. S. W.) from Taghmon, on the road to Bannow; containing 123 inhabitants. This village, which derives its name from an ancient castle in its vicinity, is, from its proximity to the sea, much frequented during the summer season for bathing; and a facility of communication is afforded by a public car running hence through Taghmon to Wexford. The R. C. chapel of the district, a neat and spacious edifice, stands in the village; and in the chapel yard is a comfortable residence for the priest, adjoining which is a good school-house in connection with the National Board. Here is a dispensary, and a penny post to Taghmon has been established. At a short distance

from the village are the ruins of Danes Castle, consisting of a lofty square tower, the erection of which is attributed to the earliest of the Norman settlers, and partakes much of the gloomy character of that period.—See **CARRICK**.

**DANESFORT**, or **DUNFORT**, a parish, in the barony of **SHILLELOGHER**, county of **KILKENNY**, and province of **LEINSTER**, 3 miles (S.) from Kilkenny, on the road to Thomastown; containing, with the parish of Annamult, and part of that of Tradingetown or Ballyreddin, 1263 inhabitants. This parish, which is also called Dunfert and Dunsert, comprises 5832 statute acres, as apportioned under the tithe act: the land is principally under tillage, the soil fertile, and the system of agriculture improved; limestone is found in abundance, and is quarried both for building and burning into lime for manure. Danesfort, the seat of Major Henry Wemys, is pleasantly situated; in the demesne are the ruins of an ancient church. It is a vicarage, in the diocese of Ossory, and is part of the union of Burnchurch; the rectory is inappropriate in the mayor, aldermen, and burgesses of the city of Kilkenny. The tithes amount to £250 of which one-half is payable to the corporation, and the other half to the vicar. In the R. C. divisions it is the head of a union or district, comprising also the parishes of Ennisnag, Killahane and Grove, Grange Abbey, and Annamult, and parts of the parishes of Ballyreddin, Burnchurch, Kells, and Ballybar: there are five chapels, situated respectively at Danesfort, Lady's-well, Grange, Bennet's-bridge, and Kells-grange. There is a school at Bennet's-bridge under the National Board, in which are about 80 children; and there are two pay schools, in which about 100 are educated. Here was anciently a castle, built by William, Earl Mareschal; and there are several Danish forts in the parish.

**DANGAN**, a post-town, in that part of the parish of **KILLERERAN** which is in the barony of **TYAQUIN**, county of **GALWAY**, and province of **CONNAUGHT**, 23¼ miles (N. E.) from Galway, and 91½ (W. by S.) from Dublin: the population is returned with the parish. This small town, which contains only about 30 houses, is situated on the road from Tuam to Ballinasloe.—See **KILLERERAN**.

**DANGAN, OLD**, a village, in the parish of **KILMACOW**, barony of **IVERK**, county of **KILKENNY**, and province of **LEINSTER**, 3 miles (N. by W.) from Waterford; containing about 40 houses and 192 inhabitants.

**DANGANDARGAN**, a parish, in the barony of **CLANWILLIAM**, county of **TIPPERARY**, and province of **MUNSTER**, 2½ miles (S. W.) from Cashel, on the road from Golden to Clonmel; containing 323 inhabitants, and comprising 1077 statute acres, as apportioned under the tithe act. It is a rectory, in the diocese of Cashel, and forms part of the union of Athassel and Relickmurry: the tithes amount to £105. In the R. C. divisions it is part of the union or district of Golden.

**DANION**.—See **DINGINDONOVAN**.

**DANISTOWN**, a parish, in the barony of **SKREEN**, county of **MEATH**, and province of **LEINSTER**, 6½ miles (S.) from Slane; containing 145 inhabitants. This parish is situated on the river Nannywater, and on the road from Navan, by Blacklion, to Duleek, comprising 1144 statute acres, as apportioned under the tithe act: the system of agriculture is improved; there is neither waste land nor bog. It is a rectory and vicarage, in

## DAR

the diocese of Meath, and forms part of the union of Kentstown: the tithes amount to £80; the glebe comprises 1a. 2r. In the R. C. divisions it is part of the union or district of Blacklion; the chapel is a neat plain building.

DARAGH, or GLENROE, a parish, in the barony of COSTLEA, county of LIMERICK, and province of MUNSTER, 4 miles (S. E.) from Kilfinane; containing 1856 inhabitants. This place, generally called *Daragh-Glenroe*, signifying "the Oaks of the red valley," is situated on the road from Limerick to Mitchelstown, and derives its name from an ancient and extensive forest of oaks, in the vale of Glenroe, extending from the hills of Glenasheen to the river at Towerlegan. Towards its north-west boundary are still some woods of oak, the remains of the ancient forest. Near its south-western extremity the road to Ballingarry crosses a small river, near the confluence of two streams, forming a boundary between the dioceses of Cork and Emly, and between this parish and the adjacent parishes of Ballylander and Ballingarry. The parish, which adjoins the county of Cork, comprises 6635 statute acres, as apportioned under the tithe act, and valued at £4197 per annum. The land is every where of excellent quality, and generally under a good system of cultivation. Daragh House, the seat of F. Bevan, Esq., is pleasantly situated, and extensive improvements are in progress around it. Ballynacorty House is the seat of M. Bourke, Esq. Near Daragh House are some extensive slate quarries, but they have not been worked to a sufficient depth to procure slates equal to those of the counties of Waterford and Cork. A new line of road from Limerick to Mitchelstown is in course of formation, which, when completed, will become the principal road from Limerick to Cork. The living is a vicarage, in the diocese of Limerick, united by act of council to that of Kilfinane, together forming the union of Daragh, in the patronage of the Earl of Cork, in whom the rectory is impropriate: the tithes amount to £240, of which £105 is payable to the impropriator, and the remainder to the vicar; and the tithes for the whole benefice amount to £300. There is neither church, glebe-house, nor glebe. In the R. C. divisions the parish is the head of a union or district called Glenroe, comprising also the parish of Kilflyn, in each of which is a chapel; the chapel of Daragh, in Glenroe, is a spacious and handsome edifice, erected in 1834, at an expense of £750. There is a pay school of about 20 boys and 20 girls. There are the ruins of a churchyard. Near the road leading from Mitchelstown to Kilflyn are the remains of the old hospital of Daragh.

DARGLE.—See POWERSCOURT.

DARGLE, LITTLE.—See WHITECHURCH, county of DUBLIN.

DARVER, a parish, in the barony and county of LOUTH, and province of LEINSTER, 3½ miles (N.W.) from Castle-Bellingham; containing 631 inhabitants. It comprises, according to the Ordnance survey, 1992 statute acres of good arable and pasture land, of which 1935 are apportioned under the tithe act. Darver Castle is the seat of J. Booth, Esq. The living is a rectory, in the diocese of Armagh, separated on the death of the last incumbent from the parish of Dromiskin, pursuant to the recommendation of the Ecclesiastical Commissioners in 1831, and in the patronage of the Lord-VOL. I.—449

## DEL

Primate. The tithes amount to £230: the glebe comprises 1¾ acres, valued at £8 per annum. The ruins of the church are near Darver Castle: there is no glebe-house. In the R. C. divisions it is the head of a union or district, comprising Darver and Dromiskin, in each of which is a chapel. There is a school under the National Board, in which are about 190 boys and 150 girls.

DAVIDSTOWN, a parish, in the barony of NAR-RAGH and RHEBAN, county of KILDARE, and province of LEINSTER, 4½ miles (S. S. W.) from Kilcullen, on the road from Dublin to Athy; containing 1464 inhabitants. It is principally under tillage. The rectory is appropriate to the see of Kildare, and the parish, which is in the diocese of Dublin, forms part of the impropriate curacy of Kilcullen: the tithes amount to £199. 7. 4. In the R. C. divisions it is within the union or district of Crookstown, called also Narraghmore. There is a school at Calverstown under the Trustees of Erasmus Smith's charity, in which are about 30 boys and 40 girls.

DEER ISLAND, or INNISMORE, an island, in the parish of KILCHRIST, barony of CLONDERLAW, county of CLARE, and province of MUNSTER, 3½ miles (N. E.) from Kildysart; the population is returned with the parish. This island is situated near the western bank of the river Fergus, about a quarter of a mile from the shore of Kildysart parish, and contains 493 statute acres, which are nearly equally divided between pasture and tillage. It is the property of the Earl of Egremont, and is also called Inchmore, or the "Great Island," being the largest of those by which the Fergus is adorned, and is remarkable for the fertility of its soil. Flax was formerly cultivated here to a considerable extent, and afforded employment to the female population, but it is now only partially grown. There are some vestiges of an abbey still remaining, founded (according to Archdall) at a very early period, by St. Senan of Inniscattery, who appointed St. Liberius, one of his disciples, to preside over it.

DELGANY, a post-town and parish, in the half-barony of RATHDOWN, county of WICKLOW, and province of LEINSTER, 9½ miles (N.) from Wicklow, and 15¼ (S. S. E.) from Dublin; containing 2268 inhabitants, of which number, 188 are in the village. Towards the close of the fifth century a religious cell was founded by St. Mogoroc, brother of St. Canoe, at this place, which was anciently called Dergne, or Delgne; and in 1022 a great battle was fought here between Ugain, King of Leinster, and Sitric, the Danish King of Dublin, in which the latter was defeated. The parish, which is situated on the mail coach road from Dublin to Wexford, and on the lower road from Bray to Wicklow, and is bounded on the east by the sea, comprises 3782 statute acres, as apportioned under the tithe act, and valued at £4965. 12. 2. per annum. The land is fertile, the system of agriculture much improved, and there is scarcely any waste land and but very little bog. The village is beautifully situated in a sequestered spot on the banks of the stream that waters the Glen of the Downs, and consists of about 30 houses and cottages, which are built in a very pleasing style. A small manufacture of straw plat and nets is carried on; and about three miles to the south of Bray Head, on a low rocky point, is the small fishing hamlet called the Greystones, 3.M

where is a coast-guard station, which is one of those that form the district of Kingstown. This point, which is a headland of slate projecting into deep water, has been considered by Mr. Nimmo to afford a suitable site for the construction of a harbour, and his estimate for erecting a serviceable pier is £4000. This would enclose an area of two acres for an outer harbour, and of one for an inner harbour, with a depth of ten feet at low water. The scenery is richly diversified, and the neighbourhood is embellished with numerous seats, of which Bellview is the chief. It is situated in the Glen of the Downs, which is a deep ravine formed by a disruption of the mountain, apparently by some convulsion of nature, with precipitous sides, richly clothed with wood. Near its northern entrance stands Mrs. Peter La Touche's rustic cottage, on the margin of a fine lawn. The eastern part of the glen is included in the beautiful demesne of Bellview, the seat of Mrs. Peter La Touche. The stately mansion, to which extensive offices are attached, was built at an expense of £30,000 by the late David La Touche, Esq., who, in 1753, purchased the lands of Ballydonagh, now called Bellview, and in 1754 erected the house, which has been subsequently enlarged by the addition of wings. Behind it is a conservatory 264 feet in length, furnished with many rare exotics; it cost £4000. An elegant domestic chapel is in its immediate vicinity. The demesne, containing above 600 acres, commands a variety of magnificent prospects. There are several walks leading to the Octagon House, Banqueting-room, and Turkish Tent; and within it is a park of 55 acres, well stocked with deer. These beautiful grounds are open to the public on Mondays and by special application on other days. Besides Bellview, there are several other fine seats affording delightful mountain and marine views, the chief of which are Templecarrig, the residence of Major Beresford; Glencarrig, of the Rev. H. Madden; Coolagad, of R. Fox, Esq.; Rathdown, of W. Morris, Esq.; Kindlestown House, of Capt. Morris; and Kindlestown Lodge, of J. Evans, Esq.

The living is a rectory, in the diocese of Dublin and Gleudalough, united by act of council, prior to the year 1700, to the vicarage of Kilcoole and Kilmacanogue, together forming the union of Delgany, in the patronage of the Archbishop. This union also comprehends the ancient chapelries of Killossory, Doran or Hartain, Kilbride, Carrick, Kilmacbur, Glasmollen, and Grangenowal, which are now only known as townlands. The tithes amount to £206. 2. 3¼., and of the union to £594. 19. 4. The glebe-house stands on a glebe of more than two acres near the church. The church, which was erected in 1789, after a design by Whitmore Davis, and at the sole expense of Peter La Touche, Esq., is a spacious and handsome structure, enlarged in 1832, by a loan of £1200 from the late Board of First Fruits: it is in the later English style, with a lofty embattled tower surmounted with pinnacles; the altar is on the north side, and the font of black marble was presented by Chalworth Brabazon, Esq. At the east end is a handsome monument to David La Touche, Esq., finely executed by Noah Hickey, a native artist, consisting of a full length figure of the deceased in a standing posture, surrounded by several members of his family. In the R. C. divisions the parish is partly in the union or district of Kilquade, and partly in that of Bray. The pa-

rochial school, and a school at Greystones, are supported by subscription; and at Windgates is a school on the foundation of Erasmus Smith; all are under the superintendence of the Protestant clergyman. Here is a dispensary in connection with that at Newtown-Mount-Kennedy, also a parochial library and a poor-shop for supplying the necessitous with goods at cost price; and two legacies, amounting to £67.10., have been bequeathed to the poor. On the farm of Mr. W. W. Ireland is the picturesque ruin of the chapel, or cell, of St. Crispin; and at a short distance from it, in a deep ravine towards the sea, stand the ruins of the castle of Rathdown, the ground plan of which may be traced, and the basement story of a tower, the walls of which are four feet thick, are still visible. On the townland of Kindlestown are extensive remains of Kindlestown castle. The remains of the former church are in a burial ground at a short distance from the present building; and in the small hamlet of Windgates is a very large cairn.—See KIL-LINCARRIG.

DELVIN.—See CASTLETOWN-DELVIN.

DENN, a parish, partly in the barony of CASTLE-RAHAN, and partly in that of CLONMAHON, but chiefly in the barony of UPPER LOUGHTEE, county of CAVAN, and province of Ulster, 5¼ miles (S. by E.) from Cavan, on the road to Ballyjamesduff; containing 5915 inhabitants. It comprises, according to the Ordnance survey, 11,600¾ statute acres (including 125½ acres under water), of which 7774½ are in Upper Loughree, 2113¾ in Clonmahon, and 1712 in Castlerahan; 11,237 are apportioned under the tithe act. Within the last few years, five townlands have been separated from it, forming, together with portions of three other parishes, the benefice and perpetual curacy of Ballyjamesduff. There are about 20 acres of woodland, and 500 of bog; the remainder is good arable and pasture land. In the northern part of the parish is the mountain of Slieve Glagh, 1050 feet above the level of the sea; and in the south-western part is that of Ardkilmore, 878 feet high. Fairs are held at Cross-keys, on Jan. 12th and March 17th, for general farming stock. The living is a vicarage, in the diocese of Kilmore, and in the patronage of the Bishop; the rectory is impropriate in the Marquess of Westmeath. The tithes amount to £375, of which £150 is payable, to the impropiator, and the remainder to the vicar. The glebe-house was erected by aid of a loan of £618 from the late Board of First Fruits, in 1817: the glebe comprises 151 acres. The church, a neat small edifice, was rebuilt by aid of a loan of £600 from the same Board, in 1812. The R. C. parish is co-extensive with that of the Established Church; there are two chapels, one in the townland of Drumavadday, and one at Cross-keys, both small buildings, and the latter old and dilapidated. In the parochial school are about 50 boys and 20 girls; and there are five pay schools, in which are about 220 boys and 70 girls.

DERENNISH, or DOURINCH, an island, in the parish of KILMINA, barony of BURRISHOOLE, county of MAYO, and province of CONNAUGHT, 5 miles (S. W.) from Newport-Pratt: the population is returned with the parish. It is situated in Clew bay, and contains 52 statute acres, the property of the Marquess of Sligo.

DERG.—See SKIRTS.

DERNISH, or DERRINISH, an island, in the parish of AHAMPLISH, barony of LOWER CARBERY, county of SLIGO, and province of CONNAUGHT, 10 miles (N. N. E.) from Sligo: the population is returned with the parish. This island is situated near the entrance of Milk-haven, on the north-west coast, and contains about 76 statute acres of land, the property of Lord Palmerston. On its south-west side is safe anchorage in all weather in two fathoms. About  $\frac{1}{2}$  a mile north of it is Carrignaspanach rock, which lies off the entrance of the haven, and the Tyrconnell rock is about  $\frac{1}{4}$  of a mile from the shore Milkhaven is situated about three leagues east of the point of Ballyconnell; the entrance is difficult, and only adapted for vessels drawing from 6 to 8 feet of water.

DERRALOSSORY, or DERRYLOSSORY, a parish, partly in the barony of NEWCASTLE, but chiefly in that of BALLYNACOR, county of WICKLOW, and province of LEINSTER, 9 miles (N. W.) from Wicklow; containing 4412 inhabitants. This parish, which is situated in the mountain district of Glendalough, and on the road from Dublin, by way of the Seven Churches, to Rathdrum, is intersected by the river Avonmore, and comprises 54,865 statute acres, as applotted under the tithe act, and valued at £5894 per ann. A very considerable portion is rough mountain, affording tolerable pasturage for sheep and cattle; about 700 acres are woodland, and 16,000 good arable and pasture land; the quantity of waste and bog has been greatly reduced. The military road also passes through the parish. The soil is various, and the system of agriculture improved; the principal crops are potatoes and oats, the cultivation of which has been gradually extended far up the mountains. In the vale of the Avonmore, and in the more western mountains, are large tracts of bog, of which those in the lower grounds have been nearly cut out for fuel. At Glendascene are some very extensive lead mines, worked by the Irish Mining Company, and affording employment to 180 persons. Though generally characterised by dreariness of aspect, the heights in some parts present features of grandeur and sublimity; and extensive plantations have been made on several of the demesnes, which materially improve the scenery of the parish. The principal seats are Derrybane, the residence of W. Truelock Bookey, Esq., situated in a tastefully disposed demesne under the hill of the same name, which is richly clothed with timber, and commands a fine view of the picturesque vales of Clara and Glendalough, with the distant mountains, and containing within the grounds the venerable remains of the ancient abbey church of Glendalough; Roundwood Park, the seat of J. Gower, Esq.; Castle Kevin, of — Frizell, Esq., M.D., who has planted with rich and ornamental timber the various hills around the demesne, commanding extensive views of Lough Dan and the wild scenery of that neighbourhood; Lake Park, the admired residence of Gerard Macklin, Esq., situated on the side of Carrigroe, formerly a wild and barren spot, which has been reclaimed and formed into a handsome demesne commanding fine views of Lough Dan and the adjacent mountains; Dro-meen, of Capt. Hugo, which, in the disturbances of 1798 was partly destroyed by the insurgents, who were repulsed with great loss by a detachment of military sent for its protection; Glenwood, of H. Grattan, Esq., who is now erecting a school-house in the demesne, and

has covered the hills on his property with thriving plantations; and Cronybyrne, of L. Byrne, Esq. Fairs are held at Togher on Jan. 3rd, for cattle, March 8th, for frieze, and 14th, for cattle. May 19th, July 26th, Aug. 1st, Sept. 5th and 19th, Nov. 8th, and Dec. 5th, for frieze.

The living, though denominated a perpetual curacy, is endowed with the rectorial tithes; it is in the diocese of Dublin and Glendalough, and in the patronage of the Archbishop of Dublin. The tithes amount to £456. 10. The glebe-house, which is situated close to the village of Annamoe, was built by aid of a gift of £250 and a loan of £550 from the late Board of First Fruits, in 1816, together with a considerable sum from the incumbent. The glebe comprises 60 acres, of which 20 are barren and unprofitable land. The church, situated in a wild and uncultivated tract between Roundwood and Annamoe, and remote from any dwelling, was enlarged in 1820, by aid of a loan of £450 from the same Board, together with large contributions from the parishioners. In the R. C. divisions the parish is called Glendalough, and is co-extensive with that of the Established Church; there are chapels at Roundwood and Annamoe. The parochial school at Raheen is supported by subscription, and there is a national school at Glendalough; in these about 100 children are instructed, and there are also two pay schools, in which are about 80 children. At Castle Kevin are the ruins of the old castle of the O'Tooles, which was reduced by Cromwell, between whom and the royalists a battle took place also at the ford over the river, between this place and the Seven Churches.—See GLENDALOUGH.

DERRILIN.—See KINAWLEY.

DERRY.—See LONDONDERRY.

DERRY, a village, in that part of the parish of BAL-LINCHALLA which is within the barony of Ross, county of GALWAY, and province of CONNAUGHT,  $7\frac{1}{2}$  miles (N.W.) from Cong; containing 95 inhabitants. It is situated on Lough Mask, and contains about 20 houses.

DERRYAGHY, or DERRIAGHY, a parish, partly in the barony of UPPER BELFAST, but chiefly in that of UPPER MASSEREENE, county of ANTRIM, and province of ULSTER, 2 miles (N.) from Lisburn; containing 5325 inhabitants. In 1648, a severe battle was fought near the church, between the royalist forces commanded by Col. Venables and Sir Charles Coote, and the Scots under Monroe, in which the latter were defeated. The parish, which is bounded on the south-east by the Lagan Canal, and situated on the road from Belfast to Dublin and Armagh, comprises, according to the Ordnance survey,  $12,479\frac{3}{4}$  statute acres, of which  $6857\frac{3}{4}$  are in Upper Massereene; about one-third is under tillage, and two-thirds are in pasture. The surface is in many parts mountainous; the soil in the lower part is fertile, producing excellent crops of wheat and barley in the plains, and of oats and potatoes in the mountainous districts; the system of agriculture is rapidly improving; there is a considerable tract of bog, and a large extent of uncultivated land in the mountains, which affords excellent pasturage for cattle. Coal and iron-stone abound in the parish, and attempts have been made to work mines, but the adventurers abandoned their enterprise before they had penetrated to a sufficient depth. There is an extensive limestone district, which

is worked for building and for manure. The parish is rich in mineral productions, but none of the mines are worked to any extent, though the Lagan Canal affords every facility of water conveyance. The surrounding scenery is boldly varied and enlivened with several gentlemen's seats, among which are Ballymacash, the elegant mansion of E. Johnson, Esq., J. P.; Seymour Hill, of W. Charley, Esq.; Ingram Lodge, of Jonathan Richardson, Esq.; and Collin, of Walter Roberts, Esq. There are three extensive bleach-greens, the property of Messrs. Charley, Richardson, and Roberts, in which, upon the average, more than 50,000 pieces of linen, lawn, and damask of the finest quality are annually bleached and finished for the English markets. A manorial court is held here every three weeks, for the manor of Derryvolgie, for the recovery of debts under £2; and a court of record is held occasionally, for the recovery of debts and determination of pleas under £200.

The living is a vicarage, in the diocese of Connor, and in the patronage of the Lord-Primate, to whom the rectory is appropriate: the rectorial tithes, which belonged to Black Abbey in Ardes, previously to the Reformation, are now held under the Lord-Primate, on a lease which will expire in 1841, when the living, by his lordship's munificence, will become a rectory: the tithes amount to £450, of which £300 is paid to the lessee of the Lord-Primate, and £150 to the vicar. The church, which was nearly destroyed in the battle previously mentioned, was shortly after rebuilt, and was enlarged and beautified in 1813. In the R. C. divisions the parish forms the head of a union or district, comprising also a small portion of that of Belfast, or Shankill, and containing three chapels, one near the village of Milltown, the Rock chapel in the mountains, and one at Hannah's town, in the Belfast portion of the union. A parochial school was established here previously to 1750, and endowed by Mrs. Hamill with £50 for the instruction of 12 children; it has been rebuilt, and is now well attended. A school was built at Ballymacash, in 1790, by the Rev. Philip Johnson, and handsomely rebuilt in 1833, by E. Johnson, Esq., by whom it is supported: a school was also built, at Stonyford by the Marquess of Hertford, and other subscribers; and there are schools at Collin and Rushy Hill, in connection with the National Board, also six pay schools. In the mountain district are the interesting ruins of Castle Robin, once the residence of Shane O'Nial, and subsequently rebuilt by Sir Robert Norton, in 1579. On the mountain of Collin is a large cairn, and there are several raths and forts scattered throughout the parish. Bishop Jeremy Taylor resided for some time at Magharalave House, now in ruins; Dr. William Smith, Bishop of Raphoe, was born at Ballymacash; Philip Skelton, author of some valuable works on divinity, was born here in 1707; and the Rev. Philip Johnson, for 61 years vicar, was also a native of this parish. He distinguished himself during the disturbances of 1798; wrote a reply to Plowden, who had made mention of him in his History of Ireland, and died in 1833.

DERRYBRIEN, an extra-parochial place, in the barony of LOUGHREA, county of GALWAY, and province of CONNAUGHT, about 9 miles (S.) of Loughrea; containing 907 inhabitants. It consists of a range of mountains of the same name, extending from Gort to

Woodford, and partly separating the southern part of the county from Clare: there is a good road over them from Woodford to Gort. Here is a R. C. chapel, dependent on that of Killeenadeema.

DERRYBRUSK, a parish, partly in the barony of MAGHERASTEPHENA, but chiefly in that of TYRKENNEDY, county of FERMANAGH, and province of ULSTER, 4 miles (N. E.) from Enniskillen; containing 1329 inhabitants. It comprises, according to the Ordnance survey, 4656¼ statute acres, of which 4372¼ are in the barony of Tyrkennedy; 241½ are water, and 2298 are apportioned under the tithe act. Adjoining Lough Erne a monastery for Dominican friars was founded, and dedicated to the Blessed Virgin, by Mac Manus, lord of the place, of which there are still some remains, also traces of the village of Gola, in which it was situated. Derrybrusk House is the seat of J. Deering, Esq. The living is a rectory and vicarage, in the diocese of Clogher, and in the patronage of the Bishop: the tithes amount to £77. 10. 9¼; the glebe comprises 40 acres. There has been no church from time immemorial in this parish; the Protestant inhabitants of the central and southern portions attend the churches of the neighbouring parishes, and divine service is performed in a school-house once on the first Sunday in every month. There is a school at Ballyreague, in which are about 50 children.

DERRYGALYIN, a parish, in the county of the city of LIMERICK, and province of MUNSTER, 3 miles (S. E.) from Limerick, on the road to Tipperary; containing 722 inhabitants. It comprises 1592 statute acres, of which 18 are bog: the land is remarkably good, about one-half under tillage, the remainder excellent meadow land attached to the large dairy farms which supply the city of Limerick with milk and butter. The principal seats are Coolanave, the residence of J. Shine, Esq.; Ballyclough House, of H. Rose, Esq.; and Kilonan House, of F. O'Brien, Esq. It is a rectory, in the diocese of Limerick, and is part of the union of Kil-murry: the tithes amount to £128. The glebe lands comprise six acres, and are subject to a rent of £6 per annum. In the R. C. divisions it forms part of the union or district of St. Patrick's, Limerick. The dioceses of Limerick, Killaloe, and Cashel meet in the townland of Scart. There are ruins of the old church. The basaltic formations here have a very curious appearance, and seem to indicate a volcanic origin.

DERRYGONNELLY, a market-town, partly in the parish of DEVENISH, and partly in that of INNISMACE-SAINT, barony of MAGHERABOY, county of FERMANAGH, and province of ULSTER, 7 miles (N. W.) from Enniskillen, on the road to Sligo; the population is returned with the respective parishes. This town, which is the property of Gen. Archdall, consists of one main street of newly built houses, and a market-house: it has a penny post to Enniskillen. The market is on Saturday; and fairs are held on the 24th of each month for general farming stock. A constabulary police force is stationed here, and petty sessions are held every alternate week: a manorial court also is occasionally held. It contains a R. C. chapel dependent on that of Devenish, which union or district is also called Derrygonnelly, and a place of worship for, Wesleyan Methodists. Near the town are the ruins of an old church, originally a chapel of ease to the parochial church, built by the Dunbar family.



## DER

DERRYGORTREVVY, a district parish, in the barony of DUNGANNON, county of TYRONE, and province of ULSTER, 3 miles (S. W. by S.) from Dungannon, on the road to Aughnacloy; containing 5282 inhabitants. This district was formed in 1819, by setting off 36 townlands of the parish of Clonfeacle, or rather from the ancient parish of Eglish, which was united to Clonfeacle in the 15th of Chas. II., and thence the whole was called Clonfeacle. The land is generally good, and in an unimproved state of cultivation. There are rocks of excellent limestone, abundance of freestone, and indications of coal, but none of these have ever been worked. The living is a perpetual curacy, in the diocese of Armagh, and in the patronage of the Rector of Clonfeacle, to whom the entire tithes are paid, and who allows the curate annually £93. 9. 3. The glebe-house was erected by aid of a gift of £450, and a loan of £50, in 1822, from the late Board of First Fruits; the glebe comprises 20 acres. The church is a small neat edifice, with a lofty square tower, erected in 1815, at a cost of £800 by the same Board; it is situated on an eminence, half a mile west from the ancient church of Eglish. In the R. C. divisions this district is called Eglish, at which place there is a chapel. The parochial school, near the church, was built in 1825, and is aided by an annual donation from Lord Ranfurly. A school at Gort is partly supported by Lord Caledon; and there are others at Clogherney, Cormullan, and Mullicar. About 40 boys and 20 girls are educated in a private school: there is also a Sunday school.

DERRYGRATH, a parish, in the barony of IFFA and OFFA WEST, county of TIPPERARY, and province of MUNSTER, 2¼ miles (E. by S.) from Cahir; containing 1299 inhabitants. It is situated on the road from Clonmel to Cahir, and comprises 3764 acres, of which about 30 are woodland, 2430 arable, 1088 pasture and 16 bog. Woodrooff, the seat of William Perry, Esq., is in a handsome and well-planted demesne, which extends into the adjoining parishes. The living is a vicarage, in the diocese of Lismore, and in the patronage of the Bishop; the rectory constitutes the corps of the chancellorship of the cathedral of St. Carthage, Lismore. The tithes amount to £230. 6., of which £120 is payable to the appropriator, and £110. 6. to the vicar: the glebe comprises 16a. 3r. 24p. The church is a plain neat building erected by aid of a gift of £800, and a loan of £400, in 1816, from the late Board of First Fruits. The parochial schools are supported by the incumbent, and there is a female school under the patronage of Mr. Perry, also a hedge school of about 100 children.

DERRYHEEN, an ecclesiastical district, in the barony of UPPER LOUGHTEE, county of CAVAN, and province of ULSTER, 3 miles (N. W.) from Cavan, on the road to Enniskillen; containing 1771 inhabitants. This place was erected into an ecclesiastical district in 1834, by disuniting nine townlands from the parish of Urney, three from that of Kilmore, three from Castleterra, and a portion of the parish of Drumlane. It is situated on the river Derryheen, and contains some good arable and pasture land in a state of improved cultivation, though partially subject to occasional inundation from the surrounding lakes, and a moderate portion of valuable bog. The living is a perpetual curacy, in the diocese of Kilmore, and in the patronage of the incumbents of the parishes out of which it was formed:

## DER

the income of the curate arises from a money payment contributed by each of the patrons. There is neither glebe-house nor glebe. The church is a neat and well-built edifice. A school at Dedris is supported by Lord Farnham, and there is one at Inishmore, together affording instruction to about 100 boys and 60 girls. Here are the ruins of some ancient buildings, called Church Urney, supposed to have been monastic: they form apicturesque object, with a burial-ground attached, used by the R. C. inhabitants.

DERRYKEIGHAN, a parish, partly in the barony of LOWER DUNLUCE, and partly in that of CAREY, county of ANTRIM, and province of ULSTER; containing, with the Grange of Drumtullagh, and post-town of Dervock, 5134 inhabitants. This parish is situated on the river Bush, and is intersected by the roads from Coleraine to Ballycastle, and from Ballymoney to the Giants' Causeway: according to the Ordnance surveys it comprises 11,396½ statute acres. Great improvement has been made in the system of agriculture since the commencement of the present century, by the exertions of gentlemen residing on their own estates, in which they have been greatly assisted by G. Macartney, Esq., of Lisanour Castle, and J. Montgomery, Esq., of Benvariden. The bogs have been drained and partly reclaimed; the crops are excellent, and the wheat, though only cultivated since 1827, is inferior in quality and produce to none in the county; there is still some bog remaining, which produces excellent fuel, and of which part is being brought into cultivation every year. The scenery is pleasingly diversified, and enriched with the flourishing plantations with which, notwithstanding their elevated situation and proximity to the sea, the neighbouring gentlemen's seats are surrounded. Of these the principal are Ballydivity, the residence of J. Stewart Moore, Esq.; Lisconnan, of J. Allen, Esq.; Grace Hill, of H. Irwin Stuart, Esq.; and Knockmore, of Hugh Mackay, Esq. Bush Bank, the seat of Capt. Pottinger, was destroyed by an accidental fire in 1833, but is about to be rebuilt. At Mosside is a manufactory of ropes and cordage made from the bog fir, which is found in large quantities and prepared for that purpose; it affords employment to a great number of persons. The whole of the parish is within the Bushmills district, where courts and petty sessions are held every alternate Monday. It is a rectory, in the diocese of Connor, and is part of the union and corps of the prebend of Cairncastle in the cathedral of Connor: the tithes amount to £430. The glebe-house was built in 1826, by a loan of £1107. 13. 10. from the late Board of First Fruits: the glebe comprises 28½ acres valued at £25 per annum. The Ecclesiastical Commissioners have recommended that on the next avoidance of the union this parish be severed from the rest, and constituted a separate and distinct benefice. The original church was a very small and incommodious building; but in 1831 G. Macartney, Esq., gave an Irish acre of land, which he enclosed with a stone wall, close to the town of Dervock, as a site for the erection of a new church, towards the building of which he contributed also £150; a sum was raised by subscription in the neighbourhood, and the late Board of First Fruits granted a loan of £600, and with these sums the present church was completed. It is a spacious and handsome structure, in the later English style of architecture, with a lofty square embattled tower

crowned with pinnacles; being too small for the congregation it is about to be enlarged by the addition of transepts, which will give it a cruciform character. There are two places of worship for Presbyterians, one near the town of Dervock, in connection with the Synod of Ulster, of the second class; the other for Seceders, at Mosside, also of the second class. There are six public schools, one of which is aided by Mrs. Macartney; five private pay schools, and three Sunday schools. Attached to this parish are the 13 quarters called the Grange of Drumtullagh, which was probably an appendage to a monastery at some remote period. There are some large caves at Ballylusk and Idderoan, which were first discovered in 1788; and there are several large forts and tumuli at Cairncullough, Cairncarn, and other places in the parish.—See DERVOCK.

DERRYLORAN, a parish, partly in the barony of LOUGHINSHOLIN, county of LONDONDERRY, but chiefly in that of DUNGANNON, county of TYRONE, and province of ULSTER, on the road from Armagh to Coleraine, and from Omagh to Belfast; containing, with the post-town of Cookstown, 8406 inhabitants. It comprises, according to the Ordnance survey, 12,100¼ statute acres, of which 9656½ are in Tyrone, and 2443¾ in Londonderry. There are 400 acres of woodland and 100 of bog; the remainder is arable and pasture land: the Drapers' Company of London are the chief proprietors. The soil is fertile and well cultivated, and the bog is very valuable as fuel. The parish is well fenced and watered by the river Ballinderry, and ornamented with the plantations of Killymoon and Loughry, which, with the other seats, are more particularly noticed in the article on Cookstown, *which see*. The living is a rectory, in the diocese of Armagh, and in the patronage of the Lord-Primate: the tithes amount to £552. 8. The glebe-house was built in 1820, by aid of a gift of £100 and a loan of £1050 from the late Board of First Fruits. The glebe consists of 71 acres. The church, situated in Cookstown, was built in 1822, by aid of a loan of £3000 from the same Board, and the Ecclesiastical Commissioners have recently granted £283 for its repair. In the R. C. divisions the parish is united to that of Desertcreight, and contains a chapel at Cookstown, where are also four dissenting meeting-houses. Besides the schools in Cookstown, there are schools for both sexes at Ballygroogan, Tubberlane, Killycurragh, and Derrycrummy, aided by annual donations from Lord Castle-Steuart; two at Cloghoge; and one at Gortolery, aided by collections at the R. C. chapel.

DERRYLOSSORY.—See DERRALOSSORY.

DERRYNAHINCH, or DERRYNAHENSY, a parish, in the barony of KNOCKTOPHER, county of KILKENNY, and province of LEINSTER, 2¼ miles (S. E.) from Knocktopher, on the road from Kilkenny to Waterford; containing 1784 inhabitants, and comprising 8171 statute acres. It is a rectory and vicarage, in the diocese of Ossory, and is part of the union of Knocktopher: the tithes amount to £225. In the R. C. divisions it is the head of a union or district called Ballyhale, and comprising the parishes of Derrynahinch, Knocktopher, Aghaviller, Killeasy, and parts of Burnchurch, Jerpoint, and Kells, in which are five chapels, that of Derrynahinch being in the village of Ballyhale. There are four private schools, in which are about 180 children, and a Sunday school.

DERRYNANE. -See KILCROHANE.

DERRYNOOSE, DERRAGHNUSE, or MADDEN, a parish, partly in the barony of TURANY, but chiefly in that of ARMAGH, county of ARMAGH, and province of ULSTER, 2½ miles (N. N. W.) from Keady, on the road to Middleton; containing 8024 inhabitants. This parish was united to Tynan in 1663, and separated from it in 1709, when the first church was built at Madden, from which it is frequently called the parish of Madden. It comprises, according to the Ordnance survey, 15,049 statute acres, of which 9653¾ are in the barony of Armagh: about 716 are bog, and about 20 water. The land is light, but fertile, and in a high state of cultivation. Leslie Hill, the seat of David Leslie, Esq., is beautifully situated, and the avenue and plantations have been much improved of late years; there are also several good farm-houses in the parish. The living is a rectory and vicarage, in the diocese of Armagh, and in the patronage of the Archbishop: the tithes amount to £646. 10. 6. The glebe-house, which, as well as the church, is at Madden, was erected by the incumbent, the Rev. James Jones, and is large and handsome, and pleasantly situated on a fertile glebe of 460 acres. The church is a very commodious edifice, rebuilt in 1816, by aid of a loan of £1000 from the late Board of First Fruits, and recently repaired by aid of a grant of £157 from the Ecclesiastical Commissioners. In the R. C. divisions the parish is the head of a union or district, comprising also that of Keady, and containing three chapels, two in Keady and one at Derrynoose, near the ruins of the old church; it was built in 1824, at an expense of £500. There is a place of worship for Presbyterians in connection with the Synod of Ulster, which was rebuilt in 1834, at a cost of £800. Besides the parochial schools, there are others at Temple and Killeevy; a female school at Fargort, built by Capt. Singleton on two acres of land; and Derrynoose school, built by Lord Charlemont, and supported by his lordship, Col. Close, and Capt. Singleton; there are also five private schools. The old church is a picturesque object, situated in an extensive cemetery. Near Madden is a valuable chalybeate spring; and lead mines exist in the parish, but are not worked at present.

DERRYPATRICK, or DIRPATRICK, a parish, in the barony of LOWER DEECE, county of MEATH, and province of LEINSTER, 3 miles (N. E.) from Summerhill, on the road to Skryne; containing 435 inhabitants, of which number, 54 are in the hamlet; and comprising 1932 statute acres, as apportioned under the tithe act. It is a rectory, in the diocese of Meath, entirely inappropriate in Mrs. Reynell; the clerical duties are discharged by the rector of Knockmark: the tithes amount to £107. In the R. C. divisions it forms part of the union or district of Kilmore.

DERRYVILLANE, a parish, in the barony of CONDONS and CLONGIBBONS, county of CORK, and province of MUNSTER, 2 miles (S. E.) from Kildorrery, on the road from Castletown-Roche to Mitchelstown; containing 788 inhabitants. This small parish is situated on the eastern bank of the river Funcheon, and contains 1805 statute acres, as apportioned under the tithe act, and valued at £1663 per annum. The land is generally good, and limestone abounds, which is burnt for manure. It is a vicarage, in the diocese of Cloyne, and forms part of the union and corps of the prebend of Glanworth in

the cathedral of Cloyne; the rectory is impropriate in the Earl of Donoughmore: the tithes amount to £164. 7. 9¼., of which £97. 15. 5½. is payable to the impropriator, and the remainder to the vicar. The church is in ruins, but the burial-ground attached to it is still used. In the R. C. divisions, also, it is part of the union or district of Glanworth.

DERRYVULLEN, a parish, partly in the barony of TYRKENNEDY, but chiefly in that of LURG, county of FERMANAGH, and province of ULSTER, on the road from Enniskillen to Kesh; containing, with the post-town of Irvinestown, 10,646 inhabitants. This parish comprises, according to the Ordnance survey (including islands and detached portions), 23,645¾ statute acres, of which 15,070¾ are in the barony of Lurg, 2576¼ acres are in Lower Lough Erne, and 571 in small loughs. It is in six detached parts, which are severally on the roads from Enniskillen to Pettigoe, Lisnaskea, Tempo, Ballynamallard, and Irvinestown, and from Maguire's-bridge to Florence-Court: this last portion includes part of Ennismore island, half of which is in this parish and the remainder in Cleenish. The land is of middling quality, and the state of agriculture improving; the arable land is estimated to comprise 12,000 acres, and there are 500 acres of bog. The gentlemen's seats are Castle Archdall, the residence of Gen. Archdall; Rosfad, of J. Richardson, Esq.; Doraville, of Capt. H. Irvine; and Riverstown, of C. Archdall, Esq. The living is a rectory and vicarage, in the diocese of Clogher, and in the patronage of the Provost and Fellows of Trinity College, Dublin: the tithes amount to £606. 8. 9¼. There is a glebe-house, with a glebe of 600 acres. The church is at Irvinestown (*which see*), and there is a chapel of ease on the road from Enniskillen to Lisnaskea. In the R. C. divisions the parish is partly in the union or district of Enniskillen, and partly the head of a district, called Whitehill; it contains three plain chapels at Lisson, Whitehill, and Lissaroe. The Primitive and Wesleyan Methodists have each a place of worship. The parochial school-house was given by the Earl of Belmore; there are also eight other schools, in which about 460 boys and 300 girls are educated] about 270 boys and 140 girls are taught in nine private schools, and there are five Sunday schools.—See IRVINESTOWN.

DERVOCK, a post-town, in that part of the parish of DERRYKEIGHAN which is in the barony of LOWER DUNLUCE, county of ANTRIM, and province of ULSTER, 10 miles (E. N. E.) from Coleraine; and 123 (N. by W.) from Dublin, on the turnpike road from Ballycastle to Ballymoney; containing 362 inhabitants. This is a neat and well-built town, consisting of two streets, one on each side of the river Bush, and containing about 65 houses. It belongs entirely to G. Macartney, Esq., and has been greatly improved of late years. While in the possession of the late Lord Macartney, great encouragement was afforded to the linen manufacturers to settle here. There are some extensive corn and flour-mills on the banks of the river. Fairs are held for cattle and sheep, but chiefly for horses, on Jan. 12th, Feb. 23rd, May 14th, June 22nd, Aug. 12th, and Oct. 29th. A constabulary police force has been stationed here. The parish church, a handsome structure, is situated close to the town; as is also a R. C. chapel dependent on that of Ballymoney, and the Presbyterian meeting-house of

the Synod of Ulster, which is a large building. A very handsome school-house was erected by G. Macartney, Esq., in 1829, and given by that gentleman for a parochial school; attached to it is a girls' school, established in 1832, and principally supported by Mrs. Macartney.—See DERRYKEIGHAN.

DESART, a parish, partly in the barony of IBANE and BARRYROE, and partly in the East Division of EAST CARBERY, county of CORK, and province of MUNSTER, 1 mile (E. by S.) from Clonakilty; containing 744 inhabitants. It is situated on the bay of Clonakilty, and comprises 582 statute acres, as apportioned under the tithe act, and valued at £401 per annum. Although elevated, about half of it is under tillage, principally for wheat and potatoes; and the remainder is mountain pasture. It is a vicarage, in the diocese of Ross, and forms part of the union of Kilgarraffe; the rectory is appropriate to the Dean of Ross. The tithes amount to £75, of which £40 is payable to the appropriator, and £35 to the vicar. In the R. C. divisions it is part of the union or district of Clonakilty. On an elevated site near the shore are the ruins of a church, which measured only about 20 feet by 12.

DESERT, a parish, in the barony of BARRYMORE, county of CORK, and province of MUNSTER, 1½ mile (S. E.) from Rathcormac; containing 1141 inhabitants. It is a rectory and vicarage, in the diocese of Cloyne, forming part of the union of Gortroe, into which parish it has entirely merged, and with which the tithes are returned. In the R. C. divisions it is in the union or district of Rathcormac. The schools and further details are noticed under the head of Gortroe.

DESERT.—See DYSART, county of WATERFORD. DESERTCREIGHT, a parish, in the barony of DUNGANNON, county of TYRONE, and province of ULSTER, 2¼ miles (S.) from Cookstown, on the road from Dungannon to Coleraine; containing 7516 inhabitants. This parish comprises, according to the Ordnance survey, 14,399½ statute acres, chiefly rich arable and pasture land in a high state of cultivation; in the southern part of it are about 1000 acres of mountain and bog. Here are slate quarries, but they are not now worked; and seams of coal may be distinguished in various parts, but no pits have ever been sunk: freestone and limestone are abundant. At Tullylaggan are two extensive bleach-grounds, and near Desertcreight is a smaller, which annually bleach and finish upwards of 30,000 pieces for the London market; and a great quantity is woven by the country people in their own houses, the occupation of weaving being followed generally by the inhabitants, in addition to agricultural pursuits. In the upper part of the parish is the village of Rock, where fairs are held on the last Monday in every month, for cattle, sheep, pigs, &c.; and there are four during the year at Tullyhoge. The principal gentlemen's seats are Loughry, the elegant residence of J. Lindesay, Esq.; Desertcreight House, of J. Greer, Esq.; Rockdale, of J. Lowry, Esq.; New Hamburgh, of T. Greer, Esq.; Milton, of W. Greer, Esq.; Turniskea, of the Misses Bailie; Pomeroy House, of R. W. Lowry, Esq.; Elder Lodge, of Dr. Dickson; Rock Lodge, of Captain Daniell; Lime Park, of the Hon. And. Steuart; and the Glebe-house, of the Rev. A. G. Steuart.

The living is a rectory, in the diocese of Armagh, and in the patronage of the Provost and Fellows

of Trinity College, Dublin: the tithes amount to £507. 13. 10., and the glebe comprises 177 acres. The church is a very ancient edifice, for the repairs of which, the Ecclesiastical Commissioners have recently made a grant of £205. 14. 7.: it is situated in a deep and romantic valley. In the R. C. divisions this parish forms part of the union or district of Derryloran; there is a chapel at Tully O'Donnell, also an altar where divine service is performed on alternate Sundays. At Sandholes is a Presbyterian meeting-house in connection with the Seceding Synod, of the first class; and there is one at Grange for the Covenanters. A commodious school at Tullyhoge was built and is supported by J. Lindesay, Esq.; at Caddy is one built and supported by T. Greer, Esq.; others at Shevy, Sandholes, Drumbellahue, and Grange, are in connection with, the Kildare-place Society; and there is one at the slate quarry, in connection with the National Board. There are also three private schools. At Donarisk stood the ancient priory of that name, founded by one of the O'Hagan family, in 1294, of which nothing exists but the cemetery, remarkable as the burial-place of the sept of O'Hagan, and more recently as that of the ancient family of Lyndsay and Crawford, of whom there are several tombs, but the most remarkable is that of Robert Lyndsay, chief harbinger to King James: this Robert obtained the grant of Tullyhoge, &c., from Jas. I., in 1604, where, and at Loughry, the family have ever since resided. Their house and documents were burnt during the civil war of 1641, and this tomb was also mutilated and covered over, in which condition it remained till 1819, when, in sinking a vault, it was discovered. Numerous ornaments of gold, silver, and copper, with various military weapons, have been found here; the latter seem connected with the camp and fortress of Tullyhoge, the chief residence of the sept of O'Haidhagine, or O'Hagan, where the kings of Ulster were inaugurated with the regal title and authority of the O'Nial from the most remote period. Of this important fortress nothing remains but large masses of stone lying scattered around, and the mound, surrounded by deep fosses and ramparts of earthwork.

DESERTEGNEY, a parish, in the barony of ENNISHOWEN, county of DONEGAL, and province of ULSTER, 13 miles (N. N. W.) from Londonderry; containing 1890 inhabitants. This parish is situated on the northern coast, amid the barren mountains of Ennishowen, and is bounded on the north by the Atlantic ocean, and on the west by Lough Swilly; it comprises, according to the Ordnance survey, 7577 statute acres, of which 5834 are apportioned under the tithe act; the arable land includes 1794 acres; the remainder is mountain pasture. Some of the lower lands produce good crops of oats, flax, and potatoes; and wherever the mountains afford vegetation, they are depastured by numerous herds of small cattle and sheep. There are indications of copper and lead ore within the parish; and iron ore is abundant. The gentlemen's seats are Lensfort, the elegant residence of the Rev. W. Henry Hervey; and the glebe-house, of the Very Rev. Dean Blakeley. The living is a rectory, in the diocese of Derry, and in the patronage of the Marquess of Donegal: the tithes amount to £135; the glebe-house stands on a glebe of 166 acres, of which 88 are uncultivated. The church is a small neat edifice, with a square tower, situated close to the shore of

Lough Swilly. In the R. C. divisions the parish forms part of the union or district of Upper and Lower Fahan and Desertegney; there is a small chapel, occupying the site of the old parish church. The parochial school, near the church, in which are about 30 boys and 15 girls, is a very neat edifice, erected in 1829 by the Rev. W. H. Hervey, and supported by him and a small donation from the rector. There are also two private schools, at Leugin and Gortlick, in which are about 50 children; and a Sunday school. The gap of Mamore is a remarkable natural curiosity on the confines of this parish, opening to the Atlantic ocean, and most extensive and magnificent views are obtained from the mountains near it. In the Erwys and other lofty mountains of this district, the eagles continue to build, and they prove very destructive to the young lambs on the mountains.

DESERTLYN, or DYSERTLYN, a parish, in the barony of LOUGHINSHOLIN, county of LONDONDERRY, and province of ULSTER, on the road from Dublin to Coleraine; containing, with part of the post-town of Moneymore, 3318 inhabitants. It comprises, according to the Ordnance survey, 5561 statute acres, of which 4977 are apportioned under the tithe act and valued at £3243 per annum. There are several bogs, and the soil is variable but generally good and well cultivated. The linen manufacture is connected with agriculture, and affords occasional occupation to the inhabitants. Coal and freestone are visible in several places, but the seams of coal are too thin to pay the expense of working, while turf is cheap. Limestone is also abundant and extensively worked. The principal seats are those of the Hon. and Rev. J. P. Hewitt, Rowley Miller, Esq., and James Smyth, Esq.

The living is a rectory, in the diocese of Armagh, and in the gift of the Lord-Primate: the tithes amount to £230. 15. 4½. The glebe-house was built in 1831, on a glebe of 200 acres. The church, which was built at Moneymore, in 1766, by aid of a gift of £424 from the late Board of First Fruits, is disused; and a beautiful church, in the Norman style of architecture, was erected by the Drapers' Company, in 1832, at an expense of £6000. In the R. C. divisions the parish is partly in the union or district of Lissan, and partly in that of Ardrea. There is a place of worship for Baptists. In addition to the parochial schools, a large and handsome school-house at Larrycormick was erected and is chiefly supported by the Drapers' Company; there are two others within the parish. They afford instruction to about 320 children, exclusively of those in the Sunday school at Monemyore. The parish contains several raths, and a remarkable cairn on the top of Slieve Gallion.—See MONEYMORE.

DESERTMARTIN, a parish, in the barony of LOUGHINSHOLIN, county of LONDONDERRY, and province of ULSTER, 2 miles (W.) from Magherafelt, on the road from Armagh to Coleraine, containing 4934 inhabitants, of which number, 257 are in the village. This parish comprises, according to the Ordnance survey, 9580 statute acres, of which 6952 are apportioned under the tithe act. Within its limits is Lough Insholin, which gives name to the barony; it contains several islands, and is nearly dry in summer. The soil is every where good, and the system of agriculture improved; the lands are chiefly in tillage, producing abundant crops; there are some valuable

tracts of bog. A great portion of the mountain of Slieve Gallion, is within the parish; notwithstanding its great height, it affords excellent pasturage nearly to its summit. Limestone abounds, and some very valuable quarries are worked for building and for agricultural purposes. Freestone of excellent quality is also quarried for building; and numerous thin seams of coal have been discovered, but not of sufficient depth to pay the expense of working them. Dromore House is the residence of the Hon. and Rev. A. W. Pomeroy. The inhabitants combine with their agricultural pursuits the spinning of flax and the weaving of linen to some extent in the farm-houses. The village contains about 40 houses, most of which are well built, and, though small, it is remarkably clean and has a very neat and pleasing appearance. Fairs were formerly held here, but they have been for some time discontinued.

The living is a rectory, in the diocese of Derry, and in the patronage of the Bishop: the tithes amount to £400. The glebe comprises 326a. 1r. 17p., of which, 105 are not cultivated; there is also another glebe belonging to the parish, called the townland of Lisgorgan, situated in Tamlaght-O'Crilly, and containing 179 acres. The church is a small edifice with a square tower, erected by aid of a loan of £800 from the late Board of First Fruits, in 1820; and is situated on the glebe, about a mile from the village. The R. C. parish is co-extensive with that of the Established Church; there are two chapels, situated respectively at Munsterlin and Cullion. There is a place of worship at Lecumpher for Presbyterians in connection with the Seceding Synod, and of the second class. The parochial school is chiefly supported by the rector, who also gives a house rent-free both to the master and mistress; the school-house, a handsome slated building, was erected in 1820. There are schools at Innisearran and Cranny, founded and supported by the Drapers' Company, also three under the National Board. In these about 500 boys and 370 girls receive gratuitous instruction; and there are also a pay school, in which are about 30 boys and 20 girls, and five Sunday schools. Some remains of the old church exist on the bank of a small river near the village; and on the opposite bank are the remains of a fort, evidently raised to defend the pass of the river; a portion of the old church was taken down in 1820, to supply materials for building the parochial school-house.

DESERTMQON.—See DYSERTMOON.

DESERTMORE, a parish, partly in the barony of BARRETT'S, but chiefly in that of EAST MUSKERRY, county of CORK, and province of MUNSTER, 8 miles (S. w. by W.) from Cork; containing 1147 inhabitants. Here was a convent, of which St. Cyra, or St. Chera, was abbess, but when founded cannot be ascertained; it stood on the margin of a small stream, called the Bride, in honour of St. Bridget, to whom the convent was dedicated. Cormac McCarthy the Great founded here a Franciscan monastery, also in honour of St. Bridget. In the civil war of 1641, the castle of Kilcrea, in this parish, erected by the same McCarthy, was garrisoned by the Irish; it was subsequently cannonaded by Cromwell; a fissure in the wall, caused by the cannon, is still conspicuous. The parish is situated on the river Bride, and comprises 3844 statute acres, of which 480 are in the barony of Barretts, and are valued in the County Survey at £452 per annum; and 3422

are in East Muskerry, valued at £2599. 11. 10.: about seven-eighths are arable, the rest being waste and bog. The land is generally good, though the soil is light, the greater part to the south of the limestone valley being hilly, and the soil shallow, yet, under an improved system of agriculture, it produces excellent crops. An exhausted bog of great extent here is capable of being brought into cultivation; and an excellent limestone quarry is worked for the purposes of building and agriculture.

The living is a rectory, in the diocese of Cork, forming the corps of the prebend of Desertmore in the cathedral of St. Finbarr, Cork, and in the patronage of the Bishop: the tithes amount to £350. The glebe-house was built by aid of a gift of £100, and a loan of £600, from the late Board of First Fruits: the glebe comprises 60 acres. The church, a plain modern building, was erected by aid of a gift of £600, in 1814, from the same Board; and the Ecclesiastical Commissioners have recently granted £140. 13. 6. for its repair. In the R. C. divisions the parish forms part of the union or district of Ovens. The parochial schools, in which are about 20 children, are entirely supported by the rector, who provides the school-house and master's residence rent-free. The ruins of the Franciscan abbey are approached by an avenue of ash and sycamore trees, leading to the nave and choir of the church, which was a handsome structure, 150 feet in length, with a transept to the south 68 feet long, opening into an arcade or aisle, extending along both transepts and nave by five arches springing from circular pillars of hewn marble. The dormitories, refectory, kitchen, and other domestic buildings, are to the north. Between the nave and choir rises a light tower, 80 feet high. This venerable pile of ruins, shaded by the lofty trees of the avenue, and viewed together with an ivy-mantled bridge of eight arches, built by order of Cromwell, forms a very interesting feature in the landscape, the beauty of which is much increased by the remains of the castle of Kilcrea, consisting of a massive oblong tower, surrounded by a moat, and part of the barbican, with its towers and platforms in good preservation.

DESERTO GHILL, a parish, in the barony of COLERAINE, county of LONDONDERRY, and province of ULSTER, 1 mile (S. E.) from Garvagh; containing 4701 inhabitants. This parish is intersected by the road from Dublin to Coleraine, and according to the Ordnance survey contains 11,469½ statute acres, of which about 6309 are arable, 2867 pasture, and 2293 bog, or waste land. The soil, though thin, is tolerably well cultivated, and produces abundant crops. The inhabitants combine with their agricultural pursuits the weaving of linen cloth in their own houses. The living is a rectory, in the diocese of Derry, and in the patronage of the Bishop: the tithes amount to £290. The glebe-house is a small old building on the glebe townland of Meettigan, in the parish of Errigal, which comprises 370 acres, 30 of which are on the southern side of the river, in the parish of Desertoghill, besides a plot of seven acres contiguous to the ruins of the old church. The present church is a large edifice, in the ancient style of English architecture, built in 1784, partly at the expense of Dr. Hervey, afterwards Earl of Bristol, and the Ecclesiastical Commissioners have recently granted £227. 4. 1. for its repair; it stands in the townland of Moyletra, one mile south of the old church. In the It. C. divisions the

parish is the head of a union or district, also called Kilrea, comprising the parishes of Desertoghill, Tamlaght-O'Crilly, and Kilrea, and containing three chapels, one here and two in Tamlaght-O'Crilly. A large and handsome meeting-house is now being built at Moneydig for Presbyterians in connection with the Synod of Ulster. The parochial school at Ballyagan is supported by the rector; there are two schools under the Mercers' Company, two under the Ironmongers' Company, one under the National Board, and four others, also a private school. St. Columbkille here founded an abbey, which afterwards became parochial, but the old church, though now a picturesque ruin, does not bear evidence of such remote antiquity as some others in the neighbourhood; in 1622 it was one of the very few in the county that were in perfect repair. Not far distant from the old church is a small fortress; and in an adjoining field is an artificial cave of considerable extent, having three chambers or galleries. A curious stone, wherein are two small and rude founts, considered by the peasantry to be the impress of the knees of St. Columbkille while praying, stands in the churchyard. Half a mile above Garvagh is a curious encampment, called the Bonny Fort; and not far distant is a smaller one, called Roughfort: both appear to have been constructed to protect the mountain pass.

DESERTSERGES, a parish, partly in the barony of KINALMEAKY, but chiefly in the East Division of the barony of EAST CARBERY, county of CORK, and province of MUNSTER, 6 miles (S. W. by W.) from Bandon, on the old road from Cork to Dunmanway; containing 6629 inhabitants. It is situated on the south side of the river Bandon, and comprises 15,355 statute acres, as apportioned under the tithe act, and valued at £9781 per annum. A great part consists of rough pasture and bog; the remainder is under tillage. The land is generally cold, but in some places moderately fertile; an inconsiderable tract, called Cashelmore, is common mountain. Quarries of good slate are extensively worked at Bracna. There is a large flour-mill on the river Bandon, erected in 1835, by Arthur B. Bernard, of Palace-Anne, Esq.; and not far distant a paper-mill. Fairs are held at Mount-Beamish on June 26th, Aug. 1st, Sept. 29th, and Dec. 16th, chiefly for cattle and pigs. The gentlemen's seats are Kilcoleman, the residence of Adderly Beamish, Esq., beautifully situated on the banks of the river Bandon, and surrounded by fine plantations; Cashel, of J. Beamish, Esq.; Mount Beamish, of John Beamish, Esq., M. D.; Kilrush, of A. Poole, Esq.; Kilcoleman-Beg, of W. Lamb, Esq. 5 Sun Lodge, of W. McCarty, Esq.; Church-Hill, of the Rev. Mountiford Longfield; and Kiel, of John Wren, Esq.

The living is a vicarage, in the diocese of Cork, and in the patronage of the Bishop; the rectory is appropriate to the vicars choral of the cathedral of St. Finbarr, Cork. The tithes of Desertserges amount to £1045, of which £315 is payable to the appropriators, and £730 to the vicar; the latter also receives the entire tithes of Garryvoe (a merged parish, to which Lord Kingsale presents), amounting to £315. There is an old glebe-house, with a glebe of 73a. lr. 20p. The church is a good edifice, with a square tower, erected in 1802. The R.C. parish is co-extensive with that of the Established Church, except a small portion of the eastern district, which belongs to Bandon: the chapel, at Agheohil, is

a large modern edifice. There are three Protestant parochial schools, in which are some R. C. children; one at Kilrush, supported principally by Capt. Poole, and the clergyman, and two by the Hon. and Rev. Chas. Bernard, the curate; one of these, at Moulmarogue, a handsome building, was erected by him in 1835; 180 boys and girls are instructed in these schools. There are also some pay schools, in connection with the R. C. chapel. Numerous forts are scattered over this parish; one, which is the most extensive and in the best preservation, surrounded by earthworks and fosses, stands on the lands of Kilmiran. In the north-eastern part of the parish are traces of the old church of Garryvoe. The remains of Derry castle form an interesting ruin; and several upright stones, called Golanes, seem to have been set up either to commemorate some important event, or to indicate the burial-place of some warrior. At Corron is a very powerful chalybeate spring, the waters of which contain large quantities of sulphur and iron, held in solution by carbonic acid gas.

DEVENISH, a parish, in the barony of MAGHERABOY, county of FERMANAGH, and province of ULSTER, 2½ miles (N. W.) from Enniskillen; containing 8219 inhabitants. This parish takes its name, signifying "Ox Island," from the island of Devenish in Lough Erne; and comprises, according to the Ordnance survey (including a detached portion and islands), 32,243¼ statute acres, of which 1436¼ are in Lower Lough Erne, 193¾ in Lough Melvin, and 312¾ in small lakes. More than half may be considered good arable land, and the remainder pasture and mountain; the system, of agriculture improves very slowly. The river Scillies, rising in the mountains near Church hill, intersects the parish, and proceeding in a southward direction falls into Lough Erne, near Enniskillen; and several inconsiderable lakes are scattered over the parish. Over the Scillies are three bridges, each of three arches, and there is also a bridge over an arm of Lough Erne. The surface is very uneven, and in the centre is a chain of mountains of great breadth, extending four miles, and frequently interspersed with patches of arable and meadow land. The greater part affording pasture only in dry seasons. In that part of the parish near Enniskillen there is a scarcity of bog, but in other parts there is sufficient to supply the inhabitants with fuel. There are excellent quarries of limestone, and on the shore of Lough Erne is some of superior quality, which is quarried for manufacturing into chimney-pieces and for building, and for the conveyance of which the lake affords every facility. The village of Monea is wholly within the parish, and there are two others, Derrygonnelly and Garrison, of which the former is partly in Innismacsaint, in which also is situated an isolated portion of this parish, constituting the farm of Aughamuldoney. Of the gentlemen's seats, the principal are Ely Lodge, the property of the Marquess of Ely, situated on a picturesque island in Lough Erne, connected with the mainland by a bridge, and commanding an interesting view of wood and water in beautiful combination; Graan, the seat of A. Nixon, Esq.; Castletown, of J. Brien, Esq.; and Hall Craig, the property of J. Weir, Esq., an ancient and spacious mansion beautifully situated on the banks of the Scillies. The manufacture of linen is carried on by most of the farmers, who engage weavers to work at their own looms, and many of the women are employed

in spinning flax. The river Scillies abounds with pike, bream, and perch, and salmon is occasionally taken in it; and in Lough Melvin, near the western boundary of the parish, is found the Gillaroo trout. Lough Erne is navigable from Belturbet to Belleek, a distance of 40 miles; and the river Scillies is also partly navigable but is very little used. Fairs are held at Monea on Feb. 7th, Whit-Monday, July 7th, Aug. 26th, Oct. 13th, and Nov. 12th, for cattle of all kinds, yarn, and turner's ware; fairs are also held at Garrison and Derrygonnelly.

The living is a rectory and vicarage, in the diocese of Clogher, constituting the corps of the prebend of Devenish in the cathedral of Clogher, and in the patronage of the Bishop: the tithes amount to £295.7. 8¼. The glebe-house was erected in 1820, by aid of a loan of £843 from the late Board of First Fruits: the glebe comprises 400 acres. The parish church, for the repair of which the Ecclesiastical Commissioners have recently granted £205. 10. 10., is an ancient edifice without any remarkable architectural features, situated in the village of Monea. There is a chapel of ease at Garrison, erected by aid of a gift of £900 from the late Board of First Fruits, in 1828: it is served by a curate, and divine service is also performed in a farm-house on the mountains. In the R. C. divisions the parish is the head of a union or district, called also Derrygonnelly, and comprising also parts of the parishes of Innismacsaint and Bohoe; there are three chapels, one at Monea, one at Derrygonnelly, and one at Garrison, all plain structures. There are places of worship for Wesleyan Methodists, at Derrygonnelly and at Springfield, in each of which divine service is performed on alternate Sundays. Schools are supported by the rector at Monea and Levelly; a school for children of both sexes is supported at Moyglass, by the Marquess of Ely; one at Derrygonnelly, and another at Monea, by Mrs. Brien, of Castletown; and there is a school under the National Board at Knocknashannon, altogether affording gratuitous instruction to 450 children: there are two pay schools, in which are about 50 boys and 50 girls.

The island of Devenish appears to have derived its early importance from the foundation of a religious establishment, in honour of St. Mary, by St. Laserian, called also Molaisse and now Molush, who died in 563, and was succeeded by St. Natalis, son of AEngus, King of Connaught. This establishment was plundered by the Danes in 822, 834, and 961, and appears to have been refounded in 1130, and to have continued till the dissolution. The island, though not in itself very remarkable for picturesque beauty, forms a portion of the most interesting scenery in Lough Erne; it comprises about 70 or 80 Irish acres, and the land is so fertile as to require little or no manure; when viewed from the water, it presents an outline of oval form, but whether from neglect, or from the great value of the land, it is entirely destitute of timber. Of its ancient religious establishments there are some interesting remains: the lower church, dedicated to St. Molush, is 76 feet long and 21 feet wide, with a large aisle on the north; and near it is an ancient building, 30 feet long and 18 feet wide, with a roof entirely of hewn stone, called St. Molush's house. Near the summit of the hill are the remains of the abbey, of which the ruined church is 94 feet long and 24 feet wide, with a large aisle northward; near the

centre is an arch of black marble, resting on four pillars and supporting a belfry tower, with a grand winding staircase leading to the summit, which commands an extensive prospect over the lake and the surrounding country. Within the abbey is a stone, bearing the inscription, in old Saxon characters, "*Matheus O'Dubagan hoc opus fecit, Bartholomeo O'Flannagan Priori de Daminis. A. D. 1449.*" About 100 paces from the abbey is St. Nicholas' well to which great numbers formerly resorted. Near the church of the abbey is an ancient round tower in excellent preservation: it is 82 feet high and 49 in circumference, and formed of stones accurately hewn to the external and internal curve, and cemented with mortar in quantity so small that the joints of the stones are almost imperceptible; it is covered with a conical roof of hewn stones in diminishing series; under the cornice which encircles it at the top, and which is divided into four equal compartments, each containing a sculptured subject, are four windows facing the cardinal points, above each of which is a carved human head; below there are other windows at different distances, and about seven feet from the base is the entrance doorway, about four feet high. This beautiful monument of antiquity, which was beginning to show symptoms of partial dilapidation, was thoroughly repaired in 1835. There are some remains of an old castle at Monea, and of an ancient family residence at Tullycalter; several Danish forts are scattered over the parish; and in the bogs have been found querns or handmills for grinding corn, the stones of which were about two feet in diameter.—See DERRY GONNELLY and GARRISON.

DEVIL'S-GLEN.—See KILLESKY.

DEVLANE, or DAVILANE, an island, in the parish of KILMORE, barony of ERRIS, county of MAYO, and province of CONNAUGHT, 14 miles (S. W.) from Belmullet: the population is returned with the parish. This island is situated off Blacksod bay, on the western coast, about two miles from the extremity of the peninsula, called the Mullet: near it is a smaller island, called Devlane-beg.

DIAMORE, or DIAMOR, a parish, in the barony of DEMIFORE, county of MEATH, and province of LEINSTER, 1½ mile (W.) from Crossakeel, on the road from Oldcastle to Kells; containing 724 inhabitants. This parish comprises 4207 statute acres, as apportioned under the tithe act. At Diamor is a quarry of good limestone, chiefly used for building; and at Bellvue is the neat residence of John Daniell, Esq. It is a vicarage, in the diocese of Meath, and forms part of the union of Loughcrew; the rectory is inappropriate in E. Rotherham, of Hollymount, Esq. The tithes amount to £140, payable in equal portions to the impropriator and the vicar. In the R. C. divisions the parish forms part of the union or district of Kilskyre. There is a private school, in which are about 20 boys and 20 girls.

DINGINDONOVAN, or DANGAN, a parish, in the barony of IMOKILLY, county of COME, and province of MOUNTAIN, 3 miles (N. N. W.) from Castle-Martyr; containing 1120 inhabitants. This parish, which by the country people is called Danion, comprises 5449 statute acres, as apportioned under the tithe act. By draining, irrigating, and the introduction of modern farming implements, the state of agriculture has been greatly improved. A large supply of turf is procured



from the mountain land, which constitutes about one-fourth of the parish. Fairs are held on Feb. 2nd; April 1st, and Aug. 5th, for the sale of cattle, sheep, pigs, pedlery, and agricultural and other implements. On the hanks of a pretty glen is Ballyre, the residence of Crofton Uniacke, Esq.; and not far distant is Glengarra, of J. Uniacke, Esq.; these seats are surrounded by flourishing plantations, and are undergoing great improvements. The living is a rectory and vicarage, in the diocese of Cloyne, and in the patronage of the Bishop: the tithes amount to £155. There is neither church, glebe-house, nor glebe; the Protestant inhabitants attend divine service at Castlemartyr. In the R. C. divisions the parish forms part of the union or district of- Killeagh, but there is no chapel here. There are two pay schools, in which are about 40 boys and 20 girls. The ruins of the old church form an interesting object; and near Glengarra are some remains of a castle, built by one of the Geraldines, in 1396; it was garrisoned by the Earl of Desmond against Queen Elizabeth, but was taken by Capt. Raleigh, and shortly afterwards was retaken by the Irish under McCarty, who, being obliged to abandon it, destroyed it by fire. It gave name to the whole district, called Old Castletown though now known as Glengarra.

DINGLE, or DINGLE-I-COUCH, an incorporated sea-port, market, and post-town, (formerly a parliamentary borough), and a parish, in the barony of CORKAGUINEY, county of KERRY, and province of MUNSTER, 22 miles (W.) from Tralee, and 173 miles (S. W. by W.) from Dublin; containing 6719 inhabitants, of which number, 4327 are in the town. This place was anciently called *Dangean-ni-Cushey*, or "the castle of Hussey," from a castle built here by an old English family of that name, to whom one of the Earls of Desmond had granted a considerable tract of land in the vicinity. On the rebellion and consequent forfeitures of the Desmond family and its adherents, it was, with divers lands, granted to the Earl of Ormonde, from whom it was purchased by Fitzgerald, Knight of Kerry, who had also a castle in this town. After the destruction of the Spaniards at Smerwick, in 1581, the lord-deputy rested here, where many of his men died from sickness, notwithstanding the supplies brought in by the Earl of Ormonde. Soon after this event, Queen Elizabeth granted £300 to the inhabitants to surround the town with walls; but in 1600, the *sugan* Earl of Desmond having been refused admittance into the Knight of Kerry's castle, revenged the affront by setting fire to the town; the Knight subsequently delivered up the castle to Sir Charles Wilmot, who for some time made it his head-quarters. Dingle is the most westerly town in Ireland; it is situated in lat. 52° 10' 30" and lon. 10° 15' 45", on the northern coast of the bay of the same name, an inlet from which forms the harbour; and may be called the capital of the extensive peninsula which comprises the entire barony of Corkaguiney. This district is generally supposed to have been colonised by the Spaniards, who formerly carried on an extensive fishery off the coast, and traded with the inhabitants, who still retain strong indications of their Spanish origin, and some of the old houses are evidently built in the Spanish fashion. The town occupies a hilly slope, and is surrounded by mountains on all sides except that towards the harbour, which here presents

the appearance of a lake; the outlet being concealed by a projecting headland. The streets are irregularly disposed, but as there are more than the usual proportion of respectable slated houses, with gardens attached, the town has from a short distance a very pleasing appearance. The number of houses, in 1831, was 699, since which several others have been erected: the inhabitants are well supplied with excellent water; though not lighted, and but partially paved, it has been much improved within the last 20 years, is generally considered a very healthy place of residence, and has an excellent bathing strand. A news-room is supported by subscription. The manufacture of linen was formerly carried on to a considerable extent, and at one time exported to the amount of £60,000 annually; but since the great improvement of the cotton manufacture, it has gradually declined, and is now nearly extinct: a small quantity of coarse linen is still made in the town and neighbourhood, and sent to Cork. The present export trade, though not considerable, is increasing: it consists chiefly in corn and butter, of which about 10 cargoes, averaging 200 tons each, are annually sent to England, chiefly to Liverpool. The principal imports are iron, coal, salt, and earthenware. An extensive fishery is carried on in the bay and off the coast, in which about 100 boats, averaging six men in each, are exclusively employed; and which also affords employment to upwards of 1000 persons in curing and conveying the fish to various parts. The greater portion is sent by sea to Cork and Limerick, but a considerable supply is conveyed by land to Tralee and Killarney. The pier, originally built by the corporation, aided by a grant of £1000, in 1765, from the Irish Parliament, was enlarged by the late Fishery Board, and subsequently improved by the customs' department: it has been found beneficial for mercantile and agricultural purposes, as well as the fisheries: vessels of 300 tons' can come up to it. The harbour is well adapted for vessels of moderate burden, but not being discoverable from the sea, is what is nautically termed a "blind" one; it is, however, extremely difficult of access during a strong west wind, and vessels passing by it and running to the eastward are in danger of being lost on Castlemaine bar.

The market is on Saturday, and is well supplied with stock and provisions of every description; there are no fairs, the market being considered a sort of weekly fair for cattle and pigs: about 800 of the latter are sent annually to Cork. The market and court-house were erected by the late Knight of Kerry. There are two flour-mills, and an ale and porter brewery in the town, and branches of the National and Agricultural Banks have been lately established. Here are chief stations of the constabulary police and coast-guard; the latter being the head of the district, extending along the coast from the bay of Dingle to Brandon Head, and comprising the stations of Minard, Dingle, Ventry, Ferriter's-Cove, Bally david, and Brandon. Dingle is the residence of the inspecting commander. Queen Elizabeth, in the 28th year of her reign, (1585) signed a warrant for the grant of a charter of incorporation to the inhabitants of the town, with privileges similar to the borough of Drogheda, and with a superiority over the harbours of Smerwick, Ventry, and Ferriter's-Creek; but the charter was not



actually granted until the 4th of Jas. I. This charter, which is the only one known, was granted to the "Sovereign, Burgesses, and Commonalty," from which it would appear that the corporation was then in existence, probably under the authority of the warrant of Elizabeth. The town, however, under the name of *Ding-i-couch*, is found among those that sent members to Parliament in the 27th of Elizabeth. The style of the corporation is "The Sovereign, Burgesses, and Commonalty, of the Town of Dingle-i-Couch;" it consists of a sovereign, 12 burgesses (including the sovereign), and an indefinite number of freemen. The officers are a recorder, town-clerk, two serjeants-at-mace, weighmaster, and pound-keeper, none of whom are mentioned in the charter. The sovereign is elected from among the burgesses by the corporation at large, annually on the feast of St. James but by the charter he may be also elected from the freemen. The charter does not contain any provisions as to the number of burgesses, or the mode of their election; but the number has always been limited to 12, who are elected for life by the corporation at large. No right of freedom has been recognised, and freemen are elected by the body corporate, without reference to qualification of residence or otherwise. The recorder is elected for life by the corporation; the town-clerk, formerly elected by the whole body, has of late been appointed by the sovereign alone; by whom also the serjeants-at-mace, weighmaster, and pound-keeper are appointed. The borough sent two representatives to the Irish Parliament until the Union, when it was disfranchised, and the entire compensation of £15,000 paid to Richard Boyle Townshend, Esq., several other claims having been disallowed. His representative, Lieut.-Col. John Townshend, and Lord Ventry are the principal proprietors of the town; the Earl of Cork has a small portion along the sea-shore. The jurisdiction of the corporation comprises a circle of two Irish miles radius by sea and land, measured from the parish church in the town, and includes the parishes of Dingle, Kildrum, Garfinagh, the south part of Cloghane and part of Kinard; and the admiralty jurisdiction of the sovereign extends as far as an arrow will fly from the harbours of Dingle, Ventry, Smerwick, and Ferriter's-Creek. The sovereign is by the charter the sole justice of the peace within the borough, with power to try all but capital offences; he is also escheator and coroner, and has the exclusive return of writs: but these powers have not been strictly exercised, as the magistrates, coroner, and sheriffs of the county act by courtesy within the corporate limits. The civil court, called "The Tholsel Court of the Borough and Corporation of Dingle," is held every alternate Thursday by the recorder (who is always the sovereign, or deputy sovereign), and the jurisdiction is stated to extend to pleas of any amount: the mesue process is by service or attachment of the goods; but the latter process is only issued for debts exceeding 40s. late currency. The recorder also holds a court of conscience for demands under 5s. late currency: the process is by summons." Petty sessions are held by the county magistrates every alternate Friday, into which the criminal jurisdiction of the sovereign (who is also, but not *ex officio*, a magistrate for the county) has merged. Quarter sessions of the peace were in former times regularly held for the borough,

when the vaults of Hussey's castle were used as the town gaol. Within the last half century these sessions have rarely been held; the last was in 1824, when a schedule of tolls and customs was settled by the grand jury. Under the new act, two sessions are to be holden annually here, in April and October. The new bridge well is a small but substantial building, containing two day-rooms, two yards, and six cells. Adjoining the town are some tracts of rocky and indifferent mountain land, called "The Commons," the boundaries of which are not defined; they are occupied indiscriminately by the poorer class of inhabitants, by whom some encroachments have been made in the erection of cabins, and the enclosure of small portions of ground for gardens: these are chiefly on the part called Milltown, where about 30 cabins have been built.

The parish contains 11,779 statute acres, as apportioned under the tithe act, of which about one-fourth consists of coarse mountain pasture, partly reclaimable; there is a portion of bog, but not sufficient to supply the inhabitants with fuel. Sea-weed is extensively used for manure, and the state of agriculture is gradually improving. Good building stone is found in the parish. The principal seat in the vicinity is Burnham House, the property of Lord Ventry, and now the residence of his agent, D. P. Thompson, Esq., who has much improved the house and demesne. Burnham is situated on the S. W. side of the harbour (on the border of the adjoining parish of Kildrum), and commands a fine view of the town and harbour of Dingle, and the range of mountains at the foot of which they lie. The other seats are, the Grove, the former residence of the Knights of Kerry, now of J. Hickson, Esq., situated in a finely wooded demesne immediately adjoining the town; Monaree, of the Hon. R. Mullins; Farinikilla, the modern mansion of P. B. Hussey, Esq.; and Balintagart, of S. Murray Hickson, Esq. The living is an impropriate cure, in the diocese of Ardfert and Aghadoe, and in the patronage of Lord Ventry, in whom the rectory is impropriate: the tithes amount to £315, payable to the impropriator, who allows the curate £50 per annum (late currency), and has allotted him the vicarial tithes, amounting to £75, of the neighbouring parish, of which his Lordship has the nomination. Lord Ventry also maintains a chaplain, at a salary of £150 per annum, who is resident in the town, and assists in the performance of the clerical duties. The old church, which was dedicated to St. James, is said to have been built by the Spaniards: it was originally a very large structure. A part of it, called St. Mary's Chapel, was kept in repair until the erection of the present parish church, on the site of the ancient edifice, in 1807: the latter was built by a gift of £1100 from the late Board of First Fruits; it is a plain structure, and, having become too small for the increasing congregation, is about to be enlarged and thoroughly repaired; for which purpose a grant of £317-17. 4. has been recently made by the Ecclesiastical Board. In the R. C. divisions the parish is the head of a union or district, which also comprises the parishes of Ventry, Kildrum, Garfinagh, the south part of Cloghane, Kinard, and the greater part of Minard. The chapel at Dingle is a handsome and spacious modern edifice, and there are chapels at Ventry and Lispolie. Adjoining the chapel at Dingle is a convent for nuns of the order of the Presentation, a branch from that of Tralee, esta-

Wished here in 1829; a neat chapel is attached, which contains a finely and well executed altar-piece of the crucifixion.

The parochial school is supported by subscription, and is under the superintendence of the curate. A school for boys, and a school at the convent for girls, have been hitherto chiefly supported by the parish priest; the girls are gratuitously instructed by the nuns, and are also taught plain and ornamental needlework. A new school-house, for the accommodation, of about 500 boys, has been lately erected in connexion with the National Board, by whom two-thirds of the expense of its erection have been defrayed, and the remaining third by subscription: the total expense was about £300. Attached to Burnham House is a school for Protestant female orphans, originally established by Mrs. D. P. Thompson at Tralee, during the cholera (in consequence of the number of female orphans left destitute by that awful visitation), and recently removed to Burnham House. They are received on the recommendation of respectable parties, who guarantee the payment of £5 per annum for each towards the expense of their board, the deficiency being made up by the patrons: the number is at present limited to 16. The mistress receives from 25 to 30 guineas per annum, from Mr. Thompson, at whose expense, also, the school-house was fitted up and furnished, and who provides the children's clothing. The gross number of children educated in the parish, including three private schools, is 400, of which about 290 are boys and 110 girls. The late Matthew Moriarty, Esq., left a house in Dingle as a dwelling, rent-free, for eight poor widows; it is kept in repair by his representatives, but the inmates have no pecuniary allowance. Here is a dispensary. In the churchyard is a tomb of the Fitzgerald family, with an inscription in Gothic characters, bearing the date 1504. Of the ancient monastery which formerly existed here, as a cell to the abbey of Killagh, near Castlemaine, there are no remains. At Ballybeg, north-east of the town, is a strongly impregnated mineral spring, of a chalybeo-sulphureous nature, but not much used for medicinal purposes; and along the shore of the bay are several caves, in which are often found the beautiful crystallizations called "Kerry stones." From Connor Hill to the north-east of Dingle, on the road to Castle-Gregory, a splendid view, embracing both sides of the peninsula, is obtained. On one side is seen the bay of Dingle, as far as the island of Valentia, with the great Skellig rock in the distance, and the town and harbour of Dingle lying immediately beneath; and on the other side, Brandon bay and several bold headlands. On each side are mountains, with wide and deep valleys intervening, and numerous tarns or small lakes lying in the hollows of the hills.

DINISH ISLAND, in the parish of KILCROHANE, barony of DUNKERRON, county of KERRY, and province of MUNSTER, 2½ miles (S. S. W.) from Hogs Head, on the southern side of Ballinaskelligs bay, and about the same distance (W.) from Lambs Head, at the N. W. extremity of the Kenmare estuary, and on the western coast. It is the smaller of the two islands called the Hogs, and, together with the larger one called Scariff, is held by Daniel O'Connell, Esq., M. P., from the Earl of Cork. It is inhabited by three families, who are chiefly employed in the care of cattle grazed on the island. Close to these islands the depth of water is 28 fathoms;

between them and Lambs Head are several smaller islands and rocks.

DISERT.—See DYSART, county of KERRY.

DISERT, or CARRIGEEN, a parish, in the barony of COSHMA, county of LIMERICK, and province of MOUNTAIN, 1½ mile (W.) from Croom; containing 180 inhabitants. It is situated on the western bank of the river Maigue, between the parishes of Croom and Adare, and contains 531 acres, as apportioned under the tithe act. The living is a rectory, in the diocese of Limerick, forming the corps of the prebend of Disert in the cathedral of Limerick, and in the patronage of the Bishop: the tithes amount to £72.10. The church having long since fallen to ruin, the parishioners attend divine service at Croom. In the R. C. divisions it forms part of the union or district of Croom. On the north side of the ruined church is a remarkable round tower, about 70 feet in height, standing on a rock of limestone: 14 feet from the foundation a circular-headed door opens to the north-east; on the opposite side is a pointed window, over which are three stories with square-headed lights, and at the top are four small slip windows. The mouldings round the door are in relief, and of superior workmanship in freestone, of which the window-frames are also composed; the remainder of the tower is constructed of limestone.

DISERT, or DYSART, a parish, in the barony of ATHLONE, county of ROSCOMMON, and province of CONNAUGHT, 10 miles (W. by N.) from Athlone, on the road to Ballinamore; containing 1661 inhabitants. This parish comprises 2972 statute acres, as apportioned under the tithe act, and is principally under tillage; there is a considerable quantity of bog, and some limestone. It is a vicarage, in the diocese of Elphin, and is part of the union of Mount Talbot; the rectory is impropriate in Lord Ranelagh. The vicarial tithes amount to £18. 9. 3. In the R. C. divisions it is the head of a union or district, including also part of Taughboy; the chapel is a new and commodious building. The parochial school is supported by subscription; and Lord Mount-Sandford supports a school at Sandford. Lake Culleen is partly in this parish.

DOAGH, a grange and village, in the barony of UPPER ANTRIM, county of ANTRIM, and province of ULSTER, 1½ mile (S.W.) from Ballyclare; the population of the grange is returned with the parish of Ballyeaston; the village contains 49 houses and 195 inhabitants. This place comprises, according to the Ordnance survey, 2304½ statute acres, of which 9½ are under water, 48 woodland, 140 bog and marsh, and the remainder good arable land. The village is pleasantly situated near the Six-mile-water, and adjoining it is Fisherwick Lodge, a hunting seat belonging to the Marquess of Donegal, a very handsome house surrounded with thriving plantations, which add much to the beauty of the place. The tithes amount to £191.3.7½, of which £127.7. 1. is payable to the impropriator, and the remainder to the vicar.

DOGGSTOWN, a parish, in the barony of MIDDLETHIRD, county of TIPPERARY, and province of MUNSTER, 2½ miles (S. S.W.) from Cashel; containing 94 inhabitants. This parish comprises 429 statute acres of good arable and pasture land, as apportioned under the tithe act. It is a rectory, in the diocese of Cashel, forming part of the union of Knockgrafton: the tithes amount to

£27.13. 10¼. In the R. C. divisions, also, it forms part of the union of Knockgraffon, and contains a chapel.

DOLLA, a parish, in the barony of UPPER ORMOND, county of TIPPERARY, and province of MUNSTER, 5 miles (S. S. B.) from Nenagh; containing 1041 inhabitants. This parish is situated at the termination of the Anglesey new road from Tipperary to Nenagh, and intersected by a small river; there is a large tract of mountain bog. Traverston, the seat of T. Going, Esq., is pleasingly situated in an extensive and well-planted demesne. It is a rectory, in the diocese of Killaloe, and is appropriate as a mensal to that see: the tithes amount to £161. 10. 9. There are some remains of the old church on the demesne of Kilboy. The poor's fund of Kilmore extends to this parish.

DOLLARDSTOWN. — See BALLYNACLOGH

DOLPHIN'S BARN, a village, partly in the parish of ST. JAMES, barony of NEWCASTLE, and partly in that of ST. CATHERINE, barony of UPPERCROSS, county of DUBLIN, and province of LEINSTER. This village, forming a suburb of the city of Dublin, consists chiefly of a long street on the road to Crumlin, partly situated between the circular road and the Grand Canal, which latter intersects the village, and is here crossed by a stone bridge. There are several tanyards, and the extensive dye-works of Messrs. Pirns, who have also dye stuff mills at Rudland; and on the Crumlin road are the dyeing and finishing works of Mr. P. Nevin. There is a R. C. chapel in the village, also a convent of nuns of the Carmelite order, who have a school for the gratuitous instruction of about 100 poor female children, and a select school for 12 young ladies

DONABATE, or DONAGHBATE, a parish, in the barony of BALUOTHERY, county of DUBLIN, and province of LEINSTER, 3 miles (N. by B.) from Swords; containing 386 inhabitants, of which number, 221 are in the village. This parish, which comprises 2366 statute acres, is situated on the eastern coast, near the inlets of Malahide and Rogerstown, and on the proposed line of the Grand Northern Trunk railway from Dublin to Drogheda, for which an act has been obtained. An extensive vein of green and white porphyry runs through it from east to west: the surrounding soil is limestone gravel and conglomerate grit. Contiguous to the village is Newbridge, the extensive demesne of Charles Cobbe, Esq. The house, which is a noble mansion, was erected by Archbishop Cobbe, about 1730, and contains several valuable paintings by the old masters, which were collected on the continent by the Rev. M. Pilkington, author of the Dictionary of Painters, who was vicar of this parish; the drawing-room contains several of the paintings described by him. Near this mansion is Turvey, the property of Lord Trimleston. There is a martello tower near the shore, and a constabulary police force is stationed in the village. The living is a vicarage, in the diocese of Dublin, episcopally united from time immemorial to the vicarage of Portrahan, or Portrane; the rectory is impropriate in the Rev. W. Hamilton and his heirs. The tithes amount to £220, of which £133. 6. 8. is payable to the impropiator, £66. 13. 4. to the vicar, and £20 to the economy estate of St. Patrick's cathedral, Dublin, as the rectorial tithes of the merged parish of Kilcreagh. The glebe-house was built in 1810, by aid of a gift of £100 and a loan of £320 from the late Board of First Fruits; and there

is a glebe of nine acres, for which a rent of £29 per annum is paid. The church stands in a commanding situation, and contains a handsome marble monument to the memory of Dr. Cobbe, Archbishop of Dublin, who died in 1765: contiguous to the ancient tower is a ruined chapel, in which are several sepulchral monuments of the Barnewall family, the oldest of which is of the 16th century: the Ecclesiastical Commissioners have recently granted £184. 7. 6. for the repairs of the church. In the R. C. divisions this parish is the head of a union or district, comprising also Portrane, where the chapel is situated. On a commanding situation in the demesne of Newbridge are the remains of the ancient castle of Lanistown, and about a mile from the village are the ruins of Kilcreagh church.

DONADEA, a parish, in the barony of IKEATHY and OUGHTERANY, county of KILDARE, and province of LEINSTER, 4 miles (S.S.W.) from Kilcock; containing 400 inhabitants. This parish, which is situated on the western side of the bog of Allen, comprises 1976 statute acres, of which 120 are woodland, and of the remainder, nearly equal portions are under tillage and in pasture; the soil is good, and an improved system of agriculture prevails. There are excellent quarries of limestone, which is procured for building and burning; fuel is abundantly supplied from the bog of Allen. Donadea Castle is an ancient structure, belonging to the Aylmer family; in 1691 it was besieged by a party of forces in the interest of Jas. II., but was gallantly defended by Ellen, daughter of Thomas, Viscount Thurles, wife of Sir Andrew Aylmer; it has been lately modernised and improved, and is at present the residence of Sir Gerald George Aylmer, Bart. Woodside, a handsome villa, has lately been built by the Rev. W. J. Aylmer, the rector. The living is a rectory and vicarage, in the diocese of Kildare, episcopally united to that of Balrahan, which two parishes constitute the corps of the prebend of Donadea in the cathedral of Kildare, and in the alternate patronage of the Crown and Sir G. G. Aylmer: the tithes amount to £125. 4. 9½., and the tithes for the whole union amount to £286. 4. 9½. There is neither glebe-house nor glebe. The church, a neat edifice in the later English style, was erected in 1813, by a loan of £1000 from the late Board of First Fruits, and contains a curious monument to Sir Gerald Aylmer, the first baronet, and his lady. A neat school-house has been built of stone, at an expense of £340, of which £170 was granted from the lord-lieutenant's school fund, and the remainder raised by subscription and by the Kildare-Place Society; three acres of land were granted at a nominal rent by Sir G. G. Aylmer, on lease renewable for ever, and vested in the rector and church wardens, for the master; the school is further supported by the Trustees of Erasmus Smith's charity; 30 boys and girls are educated in it, Here is a dispensary.

DONAGH, a parish, in the barony of ENNISHOWEN, county of DONEGAL, and province of ULSTER, containing, with the post-town of Cam, 5357 inhabitants. The ancient name given to Donagh by St. Patrick was *Donnach-Glinne-Tochuir*, "the Sabbath-House of the Glen with Fountains:" there is but a slight variation in the former portion of this title, and the latter is still the name of the valley where the silver mines were formerly worked. From the book of Armagh and other authorities it appears that a religious establishment was

founded here, in 412, by St. Patrick, of which he appointed M<sup>c</sup>Carthen, brother of the saint of Clogher, bishop, or abbot: of the several crosses which marked the limits of its sanctuary one only remains; the saint's penitential bed, and other relics, having been preserved here, this place was much resorted to by pilgrims on St. Patrick's day. The parish is situated on the shore of the bay of Straghbregagh, or Strabreagy, and is intersected by the roads leading from Londonderry to Malm and Malin Head, from Moville to Buncrana, and from Londonderry to Clonmany. It comprises, according to the Ordnance survey, 25,2 59¼ statute acres, the greater part of which are mountain and bog, incapable of being cultivated; small detached portions of land, tinder tillage, at the foot of the numerous mountains, extending from Glen Tocher to Strabreagy, yield oats, flax, potatoes, and some wheat and barley. Slieve Snaght, or the mountain of Snow, is the highest; according to the above survey, it rises 2019 feet above the level of the sea. From its northern side issues a small river, which runs through the town of Carn, and near the foot of this mountain is a pretty cascade, called Earmaceire. The mountains are mostly of schist, and slate and excellent flagstones are also found in them, besides extensive knolls and ranges of blue limestone. The limestone in Glen Tocher is remarkably good; the silver mines there were worked by an English company about 1790, but owing to the intimidation of the miners they were abandoned, and the attempt to work them has not been resumed. Two small tuck-mills employ about 12 people, but the greater part of the inhabitants are engaged in agricultural pursuits and in fishing. The parish contains numerous good houses, the principal of which are noticed under the head of Carn, *which see*.

The living is a rectory, in the diocese of Derry, and in the patronage of the Marquess of Donegal: the tithes amount to £365. The glebe-house is situated in the midst of a bog, one mile from the church, on the shore of the bay: sixty acres of good land were reserved, for the glebe of this parish, in the grant of the barony of Innishowen, by Jas. I., to Sir Arthur Chichester; the glebe now comprises 162 Cunningham acres, about 50 of which are under cultivation, and more are being reclaimed. The church is a small neat edifice, erected in 1769; the walls were newly raised, newly roofed, and otherwise improved in 1812. The R. C. parish is co-extensive with that of the Established Church, and is called Carndonagh; there is a large and handsome chapel in the town of Carn, built in 1826, at a cost of £1200. At Carn is also a large meeting-house for Presbyterians in connection with the Synod of Ulster. Besides the school at Carn, there are others under the National Board at Glen Tocher, Glengennan, and Glasalts; also one private and two Sunday schools, one of which is in connection with the Presbyterian meeting house. A stone cross, six feet high, hewn out of a solid block, and ornamented with numerous scrolls and sham rocks, stands near the church; close adjoining which are the square shafts of two others, having on each side the figure of a human head. There are several forts in the parish.

DONAGH, a parish, in the barony of TROUGH, county of MONAGHAN, and province of ULSTER, containing, with the post-towns of Glasslough and Emyvale (which are separately described), 11,068 inhabitants.

This parish is supposed to derive its name from St. Dimpna, the patron saint of the district, who is said to have conferred the virtue of preventing or curing almost all diseases (which many of the peasantry yet believe is retained) on the waters of the celebrated spring, Tubber-Phadric: her silver staff is in the possession of Owen Lamb, of Knockboy, near Monaghan. In March, 1688, about 3000 of the Irish being garrisoned in the fort of Charlemont, and attempting to plunder the Protestants of the neighbourhood of Armagh, Lord Blayney had frequent skirmishes with them, in which he constantly prevailed, until the 13th of the month, when, on being informed that his castle of Monaghan was taken by the Rapparees, and that all the Protestant forces in that quarter had retreated to Glasslough, where they were closely besieged by the enemy; and hearing that Sir Arthur Rawdon had quitted Loughbrickland, of which the Irish army, under Gen. Hamilton, had taken possession, he marched to join his friends at Glasslough, where they were relieved by the valour of Matth Anketell, Esq., gentleman of considerable property in the neighbourhood (which is now possessed by his immediate descendant, W. Anketell, Esq., of Anketell Grove), who had collected two troops of horse and three companies of foot. The Irish, commanded by Major McKenna, with a force of 600 men, intrenched themselves in an old Danish fort, called the fort of Drumbanagher, in a commanding situation, and from this eminence kept up a heavy fire on the Protestants who advanced against them: but Mr. Anketell, who was of undaunted courage, burst into the fort, at the head of his troops, routed and pursued the enemy with considerable slaughter, but was himself slain in the hour of victory. Major McKenna and his son were both taken prisoners, and the former was destroyed, in the moment of excitement, in revenge of the death of the spirited leader of the Protestant force. The body of Mr. Anketell was interred in the aisle of Glasslough church with great solemnity, and a plain stone with an inscription has been set up to his memory.

This parish is situated on the roads from Monaghan to Belfast, and from Dublin to Londonderry, on a small river called Scamegeragh, or the "sheep ford river." (from which a small village in the neighbourhood takes its name), which is tributary to that of the Blackwater, which also intersects the parish. According to the Ordnance survey, it comprises 16,202¼ statute acres, of which 24¼ are under water; the land is principally arable, with a small portion of pasture; there is a considerable tract of bog, with some woodland. Agriculture is much improved, under the auspices of a Farming Society, which holds its meetings at Glasslough. Besides the great lakes of Glasslough and Emy, there are two smaller ones. There are excellent quarries of marble, used for monuments and for the ornamental parts of architecture, which is largely exported to England and to the United States; freestone quarries also abound, whence large quantities, superior to Portland stone, are procured, and the great entrance to Caledon House was constructed of this stone; there is also an extensive quarry of grey basalt. The corn and flax-mills belonging to Mr. Young, called the New Mills, about 1½ mile from Glasslough, employ about 20 persons, and at Emyvale are mills belonging to William Murdock Esq., In addition to agricultural and other

pursuits, the linen manufacture is carried on to a considerable extent. Manor courts for Castle Leslie are held on the third Saturday of each month; and petty sessions are held at Emyvale on alternate Thursdays. The seats and demesnes are Glasslough Castle, the beautiful residence of Mrs. Leslie; Anketell Grove, of W. Anketell, Esq.; Fort Johnston, of T. Johnston, Esq.; and Castle Leslie, of C. Powell Leslie, Esq.

The living is a vicarage, in the diocese of Clogher, and in the patronage of the Bishop, to whom the rectory is appropriate: the tithes amount to £465, of which £310 is payable to the bishop, and £155 to the incumbent. There is a glebe-house, with a glebe of about 40 acres. The church is a plain edifice at Glasslough, built about 1775. The R. C. parish is co-extensive with that of the Established Church, and contains chapels at Glennin and Corraghrin. There is a Presbyterian meeting-house, in connection with the Synod of Ulster, of the third class; also a small place of worship for Wesleyan Methodists. Five schools, supported chiefly by subscription, afford instruction to about 570 children; there are also nine private pay schools and one Sunday school. The only remains of antiquity are the old church of Donagh, and the Danish rath of Drumbanagher, where the battle was fought. Very ancient coins have been found on the estate of Mrs. Leslie; and numerous silver ornaments, helmets of brass, steel swords, druidical relics, and Gothic figures, found in the parish, are now in the possession of the Rev. H. R. Dawson, Dean of St. Patrick's.

DONAGHADEE, a sea-port, and post-town, and a parish, in the barony of ARDES, county of DOWN, and province of ULSTER,  $14\frac{1}{4}$  miles (N. E. by E.) from Belfast, and  $94\frac{1}{2}$  (N. N. E.) from Dublin; containing 7627 inhabitants, of which number, 2986 are in the town. It is situated on the coast in lat.  $54^{\circ} 38' 20''$  and lon.  $5^{\circ} 31' 50''$ , and is one of the three principal stations for post-office packets. It anciently belonged to the monastery of Black Abbey, in the county of Down. The town comprises several streets, which are wide and well kept, and contains 671 houses. From being the point of communication between Ireland and Scotland, as it is only 22 miles distant from Portpatrick, it has been a packet station from a very early period. The voyage across the channel is generally made by steam vessels in about three hours. Its natural harbour is small, but has lately been greatly improved by the erection of two large stone piers carried out on ledges of rock to a depth of sixteen feet at low water, and enclosing a space of about 200 yards each way outside the original harbour. A great part of the interior has been excavated to the same depth as the entrance; the original estimate for the improvement of this harbour, which commenced in 1821, was £145,453, of which up to Jan. 5th, 1834, £143,704. 5. 8. had been expended. When finished, vessels drawing 16 feet of water may safely enter it at any period of the tide. The stone of which the piers, lighthouse, &c. are built, is the Anglesey marble. The lighthouse, at the extremity of the south pier, is a stationary red light. Donaghadee is a creek to the port of Belfast, and has a harbour master and one custom-house officer. Its principal imports are coal and timber, and its principal exports, live cattle and pigs. Nearly all the poor females are employed in embroidering muslin, chiefly for the Glasgow manufac-

turers: above £20,000 per ann. is paid as wages for this work, which was introduced in 1805. There are many wind and water mills, several of which are employed in dressing flax. There is no regular market; fairs are held on June 13th, Aug. 16th, Oct. 10th, and on the second Saturday in December. It is a constabulary police station, and the head of a coast-guard district, under the control of a resident inspecting commander, which comprises the twelve stations of Hollywood, Bangor, Crawfordsburn, Orlockbill, Groomsport, Donaghadee, Mill-isle. Ballywalter, Ballyhalbert, Cloghy, Taragh, and Strangford.

The parish comprises, according to the Ordnance survey, 9593 statute acres, which, with the exception of  $32\frac{1}{2}$  of water and about 1000 of bog, marsh, and waste land, are all arable: the land is in general well cultivated, producing very good crops. A considerable tract of bog, and part of Gransha moss, in this parish, are valuable as fuel, but are fast diminishing by cultivation. Slate of inferior value is obtained, and at a considerable depth is abundant and of excellent quality. Clay-slate is some times used for repairing the roads. A court of record is held by the seneschal of the manor, which has jurisdiction by attachment to the extent of £20, and by civil bill to the extent of 40s., over this parish, the district of Black Abbey, and the townland of Killyvalgen, in the parish of Ballywalter. It is held in the court-house once in three weeks, where also a court-leet is held annually in May, for the election of officers for the town and manor; and petty sessions are held every Wednesday. In the town are the handsome residences of D. Delacherois, Esq., its proprietor, and of S. Delacherois, Esq., Capt. Leslie, R. N., Mrs. G. Leslie, Mrs. Vaughan, and others; and near it are Carrodore Castle, the seat of N. D. Crommelin, Esq.; Ballywilliam Cottage, of Lady Charlotte Jocelyn; and the glebe-house, of the Rev. J. Hill. The living is a vicarage, in the diocese of Down, and in the patronage of the Lord Primate; at its institution it was endowed with all the alterages, and one-third of the tithes of corn and hay, and one-half of the townland of Mullettlenagh-ragh, as a glebe: the rectory is appropriate to the see of Armagh. The tithes amount to £720, of which £480 is paid to the lessee of the appropriator, and £240 to the vicar. The glebe-house was built in 1816; the glebe comprises 13 acres. The church is a large, ancient, cruciform structure, for the repair of which the Ecclesiastical Commissioners have recently granted £200. A lofty tower was built at its western end, in 1833, at the expense of D. Delacherois, Esq., aided by £50 bequeathed for that purpose by the late S. Delacherois, Esq. In the R. C. divisions the parish is in the union or district of Newtown-Ardes. There are two Presbyterian meeting-houses in the town, one of which is in connection with the Synod of Ulster, also one at Mill-isle of the third class. At Ballycopeland is one in connection with the Seceding Synod, of the second class, and one in the same connection at Carrodore, of the third class. The Primitive Methodists also have a meeting-house in the town. The parochial school was founded by Lady Mount-Alexander, for the education of 30 boys; there are two schools under the National Board at Carrodore, one of which is aided by an annual donation from Mrs. Crommelin; a school of 70 girls is supported by subscription, and there are three others in the town: there are also an infants' school

## DON

and 10 private schools in the parish. A dispensary and infirmary are supported in the customary manner. Lady Mount-Alexander, by will dated 1769, bequeathed a perpetual annuity of £120 payable out of her estates in this parish to charitable purposes. Dr. Sempil bequeathed £20 per ann., and S. Delacherois, Esq., gave £100, the interest of which, with the former bequest, is annually distributed among the poor by the vicar. Close to the harbour is a rath, seventy feet high with a large platform on its summit commanding a fine view of the channel and surrounding country. A castellated powder magazine has been erected on its top which is approached by winding roads cut round the sides. Many smaller raths are scattered over the parish.

DONAGHCAVEY, or FINDONAGH, a parish, partly in the barony of OMAGH, but chiefly in that of CLOGHER, county of TYRONE, and province of ULSTER; containing, with the post-town of Fintona, 11,787 inhabitants. At the general plantation, this parish was known as the smaller portion of Fintona, and was granted by Jas. I., partly to Sir F. Willoughby, and afterwards to John Leigh, Esq., under the name of Fentonagh, and partly to Sir W. Cope, under the name of Derrybard: it is now called the manor of Castlemaine. It is situated on the road from Omagh to Enniskillen, and contains, according to the Ordnance survey, 23,052¼ statute acres, of which 18,342¼ are in the barony of Clogher, and 4710¼ in that of Omagh; 9403 acres are apportioned under the tithe act. Much of the mountainous land affords good pasturage for sheep and cattle, and is reclaimable; the bogs afford fuel, but they are fast being worked out. Great benefit has been derived from the improvements of the resident gentlemen in cultivation and planting, and by new lines of road. The country around Fintona is fertile and well planted; and the woods around Eccles are large and flourishing. Lime stone is found within the parish, in which are some indications of coal and iron-ore. The inhabitants combine the weaving of linen cloth with their agricultural pursuits: there is a small forge, called a plating mill, for manufacturing spades, shovels, &c. At Fintona a court is held monthly for the manor of Castlemaine. The gentlemen's seats are, Ecclesville, the residence of C. Eccles, Esq.; Derrabard House, of S. Vesey, Esq.; Cavan House, of W. Dickson, Esq.; Cavan Lodge, of C. Lucas, Esq.; and the glebe-house, of the Rev. J. McCormick.

The living is a vicarage, in the diocese of Clogher, and in the patronage of the Bishop; the rectory forms the corps of the prebend of Findonagh in the cathedral of Clogher. The tithes amount to £600; there is a glebe-house, and two glebes comprising 400 acres. The gross annual value of the prebend is returned at £865, 17. 8. The church adjoins the town of Fintona, and was built after the civil war of 1641, during which the old one was destroyed; it is a large and venerable edifice, with a modern square tower, which was erected and the church much improved by aid of a loan of £400, in 1818, from the late Board of First Fruits. The R. C. parish is co-extensive with that of the Established Church; the chapel is near Fintona. There are two large meeting-houses for Presbyterians, and one for Wesleyan Methodists. Here are thirteen schools, in which about 580 boys and 300 girls are taught; and about 400 boys and 300 girls are educated in fifteen

## DON

private schools: there are also six Sunday schools. On an eminence, in the midst of an extensive cemetery, the ruins of the old church form an interesting object; near the bridge are the remains of a very large cromlech. Nearly adjoining the glebe-house is a valuable sulphurous chalybeate spring.—See FINTONA.

DONAGHCLONEY, a parish, in the barony of LOWER IVEAGH, county of Down, and province of ULSTER, 2½ miles (S. by E.) from Lurgan, on the road to Banbridge; containing 5657 inhabitants. It comprises, according to the Ordnance survey, 6698 statute acres, of which 6384 are very fertile and principally under tillage: there is also a considerable tract of valuable bog. Waringstown House, the residence of the Rev. Holt Waring, is a spacious and handsome mansion, erected in 1667 by William Waring, Esq., and situated in an extensive and richly planted demesne embellished with stately timber. During the war of 1688, a party of the Irish, adherents of Jas. II. took possession of this house, which they garrisoned and retained till the arrival of Duke Schomberg, in the following year, when they were driven out by that general, who slept here for two nights. There are several other seats, of which the principal are the Demesne, the residence of J. Brown, Esq.; Tullycarn, of H. Magill, Esq.; and Donaghcloney, of J. Brown, Esq.; and also several residences of merchants and manufacturers. The manufacture of linens, lawns, cambrics, diapers, sheetings, and other articles is carried on to a great extent. The weaving of diapers, on its introduction into Ireland, was first established in this parish by the spirited exertions of Samuel Waring, Esq., who brought over a colony from England, and with his own hands made the first spinning wheel and reel on improved principles, from drawings which he had procured while travelling in Holland, and similar wheels are now universally used throughout Ireland. There is a very extensive bleach-green at Donaghcloney, in which 8000 pieces are annually finished; and there is scarcely a house in the parish that is not, in some way, connected with this manufacture. The living is a rectory and vicarage, in the diocese of Down, formerly united by charter of Jas. I. to the rectories of Segoe and Moyntags, and part of the rectories of Magherally and Tullylish, together constituting the union of Donaghcloney and the corps of the archdeaconry of Down: but on the resignation of the Hon. and Rev. Pierce Meade, in 1832, the union was dissolved; Segoe alone became the corps of the archdeaconry, and this parish was constituted a separate and distinct benefice, in the patronage of the Bishop. The tithes amount to £261. 6.: there is neither glebe-house nor glebe. The church, situated in the neat village of Waringstown, near the mansion, is a very respectable edifice with a curious oak roof, and has been lately much enlarged at the joint expense of the Ecclesiastical Commissioners and the proprietor of the estate: it was originally built at the expense of Wm. Waring, Esq., who presented it to the parish, about the year 1680. Divine service is also performed in four school-houses in the parish, every Sunday evening and every alternate Thursday. In the R. C. divisions the parish forms part of the union or district of Tullylish. There is a place of worship for Presbyterians in connection with the Seceding Synod, of the first class. The parochial school is aided by an annual donation from

the rector, and there are four other schools; in these together about 200 boys and 140 girls receive instruction: there are also five pay schools, in which are about 130 boys and 60 girls. The extensive cemetery of the parish is situated on the shore of the river Lagan; but there is not a vestige of the ancient church. A large bell was found in the bed of the river, and is now in the tower of Waringstown church; engraved upon it, in rude characters, is the inscription, "I belong to Donagh-cloney."—See WARINGSTOWN.

DONAGHCUMPER, or DONOCOMPER, a parish, in the barony of SOUTH SALT, county of KILDARE, and province of LEINSTER, 2½ miles (S.W. by S.) from Leixlip; containing 1413 inhabitants. This place, which is also called Donocomfert, was distinguished at an early period by its priory for canons of the order of St. Victor, founded in 1202 by Adam de Hereford, in honour of St. Wolstan, Bishop of Worcester, then recently canonized. At the dissolution it was granted to Sir John Alen, the master of the rolls in Ireland, and afterwards lord chancellor, who was buried in the parish church, in which, till within a few years, was a monument bearing his effigy. The parish is situated on the road from Dublin to Celbridge, from which latter place it is separated only by the river Liffey, and comprises 4450 statute acres, as apportioned under the tithe act. A bridge was erected over the Liffey, near the gate of St. Wolstan's priory, by John Ledleer, in 1308, which is still called New bridge, and consists of four irregular arches; it was in contemplation to rebuild it in 1794, but in that year a heavy flood having carried away nearly all the bridges on the river, this, which withstood its violence, was suffered to remain. A splendid mansion was erected here by Sir John Alen, on the priory lands, the site of which is now occupied by a handsome modern mansion, called St. Wolstan's, the seat of Richard Cane, Esq. The grounds, which are tastefully laid out and kept in the highest order, are watered by the Liffey, towards which they slope gently; and the demesne is embellished with several portions of the abbey, which have been carefully preserved by the proprietor, and have a beautifully picturesque appearance. At a short distance higher up the river is Donocomper, the seat of William Kirkpatrick, Esq.; the house has been recently enlarged, in the Tudor style of architecture, and the grounds are tastefully disposed. From both these seats the splendid mansion and noble demesne of Castletown are seen to great advantage, being separated only by the river. A cotton-spinning and weaving manufactory, in which power-looms are employed, has been established here, which, when in full work, affords employment to 100 persons. The living is a rectory, in the diocese of Dublin; one-half is appropriate to the prebend of Kilmactalway, in the cathedral church of St. Patrick, Dublin, and the other half forms part of the union of Celbridge: the tithes amount to £190, one-half of which is payable to the prebendary, and the other to the incumbent of Celbridge. In the R. C. divisions the parish forms part of the union or district of Celbridge.

DONAGHEADY, a parish, in the barony of STRABANE, county of TYRONE, and province of ULSTER, on the road from Strabane to Cookstown; containing, with the post-town of Dunamanagh, 10,480 inhabitants. The greater part of this parish was granted by Jas. I. to Sir John Drummond, who founded the town of Dunama-

nagh, and built a bawn 109 feet square, no part of which remains, as the bawn was removed some years since, and the modern building called the Castle was erected on its site. It comprises, according to the Ordnance survey, 39,398½ statute acres, of which 28,728 are apportioned under the tithe act, and valued at £10,271 per annum. There are about 154 acres of water, and 250 of bog; the remainder is arable and pasture land. There is abundance of excellent limestone, both for building and agricultural purposes, but the mountains are chiefly clay-slate. Many of the glens and banks of the rivers are covered with underwood, the remains of the extensive forests of Mounterlony. Formerly there were several bleach-greens in the parish, and a paper-mill near Dunamanagh, all of which are now unemployed; but the inhabitants unite linen-weaving at home with agricultural pursuits. The upper half of the parish, with the exception of the church lands, is in the manor of Eliston, the court for which is held at Gortin; and the lower half is in the manor of Donolonge, which was granted by Jas. I. to the Earl of Abercorn. A court is held at Donolonge monthly, for the recovery of debts under 40s. There are several handsome houses, the principal of which are Earl's Gift, the residence of the Rev. C. Douglas; Loughash, of Capt. Kennedy; Tullarton House, of R. Bond, Esq.; Glenville, of R. McRae, Esq.; Silver Brook, of J. Carey, Esq.; Black Park, of R. Ogilbye, Esq.; Thorn Hill, of A. C. D. L. Edie, Esq.; and the Grange, of T. Hutton, Esq.

The living is a rectory, in the diocese of Derry, and in the patronage of the Marquess of Abercorn: the tithes amount to £1350. The glebe-house was erected in 1792, by aid of a gift of £100 from the late Board of First Fruits; the glebe comprises 1192 acres. The church is a small neat edifice, half a mile west from the ruins of the old church; it is in the Grecian style, with a small cupola and a bell at the western end; and the Ecclesiastical Commissioners have recently granted £202 for its repair. In the R. C. divisions this parish is the head of a union or district, comprising Donaghedy and Leckpatrick, and containing one chapel in the former and two in the latter: it is in the benefice of the dean of Derry. There are four Presbyterian meeting-houses, three of which are in connection with the Synod of Ulster, two being of the second class, and one with the Seceding Synod, also of the second class. The male and female parochial schools adjoin the church, and are supported by the Marquess of Abercorn and the incumbent. At Loughash is a large and handsome school-house, erected at an expense of £200: the school is under the National Board, as is another at Lisnarrow. There are also schools at Killeany, Rusky, Tamnaghbrady, Tyboe, Grange, and Ballyneuse; and an agricultural school at Loughash, supported by Capt. Kennedy. At Mount Castle, which gives the title of baron to the Irish peerage to the Marquess of Abercorn, are some fragments of a castle, built in 1619, by Sir Claude Hamilton, on an estate of 2000 acres, called Eden, which was granted to him by Jas. I.: it was the birth-place of Sir George Hamilton, who distinguished himself in the parliamentary war, and of his son, Gen. Hamilton, afterwards sixth Earl of Abercorn, who commanded the Protestant Irish army against Jas. II. at Londonderry and Enniskillen. Extensive ruins of the ancient church

of Grange, which belonged to the abbey of Derry, exist on the banks of the Foyle. At Kildollagh are some large artificial caves, formed of loose stones, with flag-stones over them covered with earth; they are about a quarter of a mile long, and contain several apartments; there is a less perfect one at Gortmaglen.—See DUNAMANAGH.

DONAGHENDRIE.—See DONAGHENRY.

DONAGHMORE, a parish, in the barony of RA-PHOE, county of DONEGAL, and province of ULSTER; containing, with the post-town of Castlefin, 13,257 inhabitants. It is situated on the river Finn, and comprises, according to the Ordnance survey, 46,378 statute acres, of which 45,630 are apportioned under the tithe act, and valued at £14,331 per annum, and 330 are water. More than one-third is mountainous and uninhabited; and, with the exception of a small portion of woodland, roads, and water, the remainder is good arable and pasture land. The living is a rectory and vicarage, in the diocese of Derry, and in the patronage of the Lighten family. The tithes amount, to £1440. The glebe-house is a comfortable residence; the glebe comprises 750 acres. The church, situated near Castlefin, is a plain old edifice, towards the repairs of which the Ecclesiastical Commissioners have recently granted £273: there is also a chapel of ease opened for divine service in 1833. The R. C. parish is co-extensive with that of the Established Church; there are three chapels, situated respectively at Crossroads, Castlefin, and Sesaghoneel. The Presbyterians have three places of worship, two in connection with the Synod of Ulster, namely, one at Donaghmore of the first class, and the other at Raws; and one belonging to the Seceding Synod. There are eight schools, in which about 300 boys and 250 girls are instructed; and nine pay schools, in which are 620 boys and 220 girls, and 10 Sunday schools, with six classes of adults established by one of the curates, who instructs 180 males and 80 females.—See CASTLEFIN.

DONAGHMORE; a parish, in the barony of UPPER IVEAGH, county of DOWN, and province of ULSTER, 5¼ miles (N. by E.) from Newry; containing 4463 inhabitants. It is situated on the great road from Dublin to Belfast, and comprises, according to the Ordnance survey, 8396¼ statute acres; there are 110 acres of woodland, 499 of bog, 16 of waste, and 48 of water; the rest is arable and pasture land, generally good and in a high state of cultivation. Many of the inhabitants are employed in the weaving of linen for the merchants of Banbridge. Fairs are held on the first Friday in every month for cattle, sheep, and pigs, at Sheepbridge, which consists of only two houses, on the Newry road. Drumantine, the seat of the late Arthur Innis, Esq.; Beech Hill, of E. Curteis, Esq.; and the glebe-house, of the Rev. M. J. Mee, are the principal residences in the parish. The living is a vicarage, in the diocese of Down, and in the patronage of the Lord-Primate, to whom the rectory is appropriate: the tithes amount to £451. of which £251 is payable to the Lord-Primate, and £200 to the incumbent. The glebe-house, which is large and handsome, was erected in 1786, on a good glebe of 36 Irish acres, comprehending the townland of Tullagh, or Tullynacross. The church was built at the sole expense of Primate Boulter, in 1741: it is a small handsome edifice in good repair, with a lofty tower

ornamented with buttresses, pinnacles, and finials, which was erected, in 1828, by voluntary contributions. The R. C. parish is co-extensive with that of the Established Church: a handsome chapel is now being built at Barr, and there is a small one at Ballyblaw. A meeting-house for Presbyterians, in connection with the Synod of Ulster, stands on the borders of this parish and that of Newry; and at the Rock is a large meeting-house for Seceders. There is a parochial school on the glebe, built in 1818, and principally supported by the vicar, who gives the master one acre of land rent-free; also a school at Derrycraw, built and supported by Trevor Corry, Esq.; and there are five private schools. In the churchyard is a remarkable old cross; beneath it is the entrance to an artificial cave, which extends a considerable distance, the sides being formed of loose stones, covered over with large flat stones: near the centre is a cross or transept, forming two distinct chambers; the cave is about 3 feet wide, 5 feet high, and 62 feet long, and, at the cross, nearly 30 feet broad. The Dowagh, or Danes' Cast, passes through the western extremity of the parish, and in some places forms the boundary between it and Drumbanagher, and between the counties of Armagh and Down.

DONAGHMORE, or DUNAGHMORE, a parish, in the barony of LOWER NAVAN, county of MEATH, and province of LEINSTER, 1½ mile (N.) from Navan; containing 2132 inhabitants. An abbey is said to have been founded here by St. Patrick, who placed St. Justin over it: its remote antiquity is corroborated by its round tower, which rises from a projecting plinth to a height of 70 feet, being 60 feet in circumference near the base; a portion of the stone roof remains, and the doorway on the east side is six feet from the ground; it is remarkable, in having on the key-stone of the entrance, a sculptured representation of Christ suffering on the cross. The parish is situated at the junction of the rivers Blackwater and Boyne, and comprises 3824 statute acres, as apportioned under the tithe act: the land is generally good and under tillage; there is neither bog nor waste. Black Castle is the handsome residence of Richard Ruxton Fitzherbert, Esq.; the mansion is a spacious and modern structure, situated on the banks of the Boyne, which flows within sight of it; the demesne is extensive and well planted. Ratholdren Castle, the seat of the late — Cusack, Esq.; and Nevinstown, of Smith White, Esq.; are also within the parish. It is a rectory, in the diocese of Meath, and is part of the union of Navan: the tithes amount to £280 and there are about 8½ acres of glebe, valued at £17 per acre. In the R. C. divisions also it is part of the union or district of Navan. At Flower Hill there is a school-house built partly by Government, and partly by subscription, at an expense of £250: it is supported by annual donations from the Earl of Essex, Earl Ludlow, R. R. Fitzherbert, Esq., and the rector; about 40 boys and 30 girls are taught in it. Here are the ruins of a small church, with a high circular-headed arch, supporting part of a belfry.

DONAGHMORE, a parish, in the barony of RA-TOATH, county of MEATH, and province of LEINSTER, 9 miles (N. N. W.) from Dublin; containing 207 inhabitants, exclusively of the townland of Robertstown, which was omitted at the general census of 1831, and in 1834, contained 63 inhabitants. The parish is situated on



the road from Dublin to Ashbourne, and comprises 3296 acres. It is a rectory and vicarage, in the diocese of Meath, forming part of the union of Ratoath, and is subject to a quit-rent of £29. 12.: the tithes amount to £178. 6. In the R. C. divisions it forms part of the union or district of Creekstown; the chapel is an ancient edifice, situated in the old burial-ground. A private school is held in it, in which about 23 boys and 15 girls are taught.

DONAGHMORE, or DOONAMOR, a parish, in the barony of DUNGANNON, county of TYRONE, and province of ULSTER, 2 miles (N. N.W.) from Dungannon; containing 12,144 inhabitants. At this place, anciently called *Domnach-mor*, "the great fortress," St. Patrick founded an abbey, where he placed St. Columb, which soon acquired extensive grants of land and other valuable possessions, and continued to flourish till after the conquest of Ireland by Hen. II. In the taxation of Pope Nicholas, in 1291, it is described as having contained many costly shrines. It appears to have been possessed by the Colidei, or Culdees, of Armagh, as by the inquisition of the 33rd of Hen. VIII. we find the Colidei had its rectory and tithes, which, with many townlands in the adjoining parishes, were granted to the Archbishop of Armagh after the Reformation. Though there are no vestiges, it is ascertained that it stood a little north-east of the present village; within its precincts was a large and elegant cross of freestone, on which were inscribed numerous hieroglyphics representing various passages in the Scriptures; having been thrown down and mutilated in the war of 1641, it remained in that condition till 1776, when Richard Vincent, Esq., caused it to be removed and placed where it now stands, at the head of the village; it consists of a plinth, a shaft, and a cross, and is 16 feet in height. Donaghmore was also an important military station, frequent mention being made of it in the successive wars of Ireland, particularly during the rebellions of the O'Nials and the O'Donnells.

The parish is situated on the road from Dungannon to Omagh, and comprises, according to the Ordnance survey, 18,410½ statute acres, of which, 146 are water; there are about 3000 acres of bog and mountain, but the greater part of the remainder is arable land. The present village has been built since the year 1796, under the direction, and by the spirited exertions, of A. Mackenzie, Esq., and is in a very flourishing state, comprising 88 well built and slated houses, mostly in one street. There is an extensive brewery of the celebrated Donaghmore ale, where upwards of 10,500 barrels of ale and beer are annually brewed; also soap and candle manufactories; much business is transacted in the spirit trade; and there are large brick-works adjoining the village. Near Castle-Caulfield is a small green for bleaching linen cloth, much of which is woven by the farmers and cottiers throughout the parish. A fair is held on the first Tuesday in every month, for cattle, sheep, pigs, &c.; and a manor court on the first Monday in every month in the Primate's manor of Donaghmore, for the recovery of debts under £5. There are some small lakes in the parish; in almost all of them are artificial islands, on which were castles, and where ancient implements of warfare, have been found. Among the principal seats are Fort Edward, that of Capt. Lindsay; Annaquinea, of J. Young, Esq.; Springfield,

of R. Forster, Esq.; Beech Valley, of J. Wilcox, Esq.; Donaghmore Cottage, of J. King, Esq.; Parkanour, of J. Ynyr Burges, Esq.; Mullaghmore, of the Rev. T. Carpendale; Castle Caulfield, of H. King, Esq.; Tullynure Lodge, of the Rev. R. Fraser; and Mullagruen, of A. Mackenzie, Esq., which was built in 1683 by the celebrated Rev. G. Walker, defender of Londonderry, while he was rector of this parish, as appears by a shield bearing his arms and initials.

The living is a rectory and vicarage, in the diocese of Armagh, and in the patronage of the Lord-Primate: the tithes amount to £830. 15. 4½. There is a glebe-house, with a glebe comprising 459 acres of excellent arable land; and in this parish are also the glebes of Drumglass and Ardtrea. The church is a large plain edifice, situated at Castle-Caulfield: it is in contemplation to erect another church in the village of Donaghmore. In the R. C. divisions the parish forms the head of two unions or districts, being partly united with Pomeroy, and partly with that of Killeshill: there are chapels at Tullyallen and in the village of Donaghmore. There are three meeting-houses for Presbyterians, one in connection with the Synod of Ulster; and a school-house is used as a place of worship by the Independents. The parish school is at Castle-Caulfield: there are seven other schools, in which about 870 children are taught; and Mr. Mackenzie has lately built on his demesne, at the corner of the old churchyard, an infants' school, which is attended daily by more than 70 children, and which he entirely supports, intending to endow it at his death. About 50 boys and girls are educated in two private schools. In 1807, the Rev. George Evans bequeathed £200, two-thirds of the interest to be appropriated to support Sunday schools, of which there are six here, and one-third to the poor of the parish. Thomas Verner, Esq., made a similar bequest for the maintenance of these schools: and there is one supported by the Presbyterian minister. In the burial-ground are an ancient stone font and the plinth of a cross: the ruins of Castle-Caulfield form a beautifully picturesque object. There are several ancient forts in various parts of the parish.—See CASTLE-CAULFIELD.

DONAGHMORE, a parish, in the barony of BALLAGHKEEN, county of WEXFORD, and province of LEINSTER, 8½ miles (S. E. by S.) from Gorey, containing 2448 inhabitants. It is memorable as being the place where Dermot Mac Murrough, last King of Leinster, landed on his return from England, whither he had made a voyage to solicit aid against the confederate princes who had expelled him from his dominions. From this place he repaired privately to Ferns, which circumstance has given rise to a tradition that Glascarrig, in this parish, communicated with the castle of Ferns by a subterraneous passage, for which search has been made in vain. On the invasion by the English a considerable tract of land here was granted to Raymond le Gros, for which service was ordered by Hen. II. to be rendered at Wexford castle. According to Sir James Ware, a priory of Benedictine monks was founded at Glascarrig, in the 14th century, by Griffith Condon, Richard Roche, and others, and dedicated to the Blessed Virgin; it was, according to Archdall, subject to the monastery of St. Dogmael, in the county of Pembroke, whose abbot had the presentation of a monk when any vacancy occurred. At the dissolution it was granted to

Richard Boyle, first Earl of Cork; the remains, consisting only of part of the church, have been converted into farm-offices, and afford no indication of the original character of the building.

The parish is situated on the coast of St. George's channel, and comprises 5883 statute acres, as apportioned under the tithe act, nearly the whole of which is under tillage; the system of agriculture is progressively improving. Limestone gravel is raised on the lands of Peppard's Castle, and quarries of an inferior kind of building stone are worked in other parts of the parish. A domestic manufacture of strong linen is carried on here, in which nearly all the female cottagers are employed; and there are oyster and herring fisheries along the coast. On the shore is Cahore Point, on which there is a telegraph: it is two leagues to the south of Courtown harbour, and about half a mile to the east of it is the northern extremity of the narrow sand bank called the Rusk and Ram, which extends thence S. by W. about 4 miles. At Cahore Point is a station of the coast-guard, being one of the eight comprised in the district of Gorey. Peppard's Castle, the seat of H. White, Esq., is a handsome modern mansion, in which have been incorporated some of the walls of the ancient castle; it is situated near the sea, about half a mile from the road to Wexford.

The living is an inappropriate curacy, in the diocese of Ferns, and in the patronage of H. K. G. Morgan, Esq., in whom the rectory is inappropriate: the tithes amount to £300, of which £23. 1. 6. is allotted by the impropriator to the curate, who receives a like sum out of the fund of the late Primate Boulter from the Ecclesiastical Commissioners. The church, which is situated on an eminence overlooking the sea, is a very ancient edifice, supposed to have been a cell to the abbey of Glascarrig, and is now in a dilapidated state. A new district church is about to be erected by subscription, on the border of the parish, near the adjoining parish of Kiltrisk, to which it has been united for the performance of clerical duties. In the R. C. divisions the parish forms part of the district of Ardamine, or River chapel, and contains a chapel at Ballygarret, to which a school is attached, and there are two or three others in the district. A Sunday school is held in the church; and a school-house has lately been built on the estate of J. George, Esq., towards which the late Rev. R. Jones Brewster, impropriate curate, bequeathed £100; the remainder was raised by subscription.

DONAGHMORE.—See DONOUGHMORE.

DONAGHMOYNE, a parish, in the barony of FARNEV (called also, from this parish, DONAGHMOYNE), county of MONAGHAN, and province of ULSTER, 2½ miles (N. N. E.) from Carrickmacross; containing 14,070 inhabitants. It is situated on the mail coach road from Dublin to Londonderry, and comprises, according to the Ordnance survey, 25,604 statute acres, of which 102¼ are in Lough Muckno, and 258¼ in the smaller lakes with which the parish is interspersed. Nearly the whole of the land is in tillage; the soil is fertile and produces tolerably good crops, but the system of agriculture is in a very unimproved state. Limestone abounds in the southern part of the parish, and is quarried for building and for agricultural purposes; and coal has been discovered on the townland of Corlea, but

has not been worked. At Thornford there is an extensive corn-mill. The principal gentlemen's seats are Longfield, the residence of J. Johnston, Esq.; Rahens, of J. Read, Esq.; Donaghmoynne, of J. Bashford, Esq.; Cabragh Lodge, of J. Boyle Kernan, Esq.; Rocksavage, of J. Plunkett, Esq.; Broomfield, of W. Henry, Esq.; Thornford, of Hamilton M<sup>c</sup>Math, Esq.; and Longfield Cottage, of R. Banan, Esq.

The living is a vicarage, in the diocese of Clogher, and in the patronage of the Crown; the rectory is inappropriate in J. B. Kernan, Esq. The tithes amount to £1430. 15. 4½, of which £4/6. 18. 5½. is payable to the impropriator, and £953. 16. 11. to the vicar. The glebe-house is a comfortable residence, with grounds containing seven acres; the glebe comprises 50½ acres. The church, a neat modern structure, was erected on a site presented by Jas. Bashford, Esq., by aid of a loan of £1250 from the late Board of First Fruits. In the R. C. divisions the parish is partly in the union or district of Inniskeen, and partly a benefice in itself, there are three chapels, situated respectively at Donaghmoynne, Lisdoonan, and Tapla, belonging to the parochial benefice, and one at Drumcatton belonging to the union of Inniskeen. There are schools at Lisdoonan and Donaghmoynne, supported by subscription, in which about 70 children are instructed; and 13 pay schools, in which are about 460 boys and 170 girls, also a Sunday school. At Fincairn, in the northern part of the parish, are several large stones, supposed to be a druidical monument. On the townland of Cabragh was formerly an abbey dependent on the abbey of Mellifont; and on the townland of Mannon are the remains of an ancient castle, or Danish fort, which, from its elevated situation, and the remains of the buildings on its summit, appears to have been a strong and very important post; it commands an extensive view of the surrounding country.

DONAGHPATRICK.—See DONOUGHPATRICK.

DONAGORE.—See DONEGORE.

DONAMON, a parish, partly in the half-barony of BALLYMOE, county of ROSCOMMON, but chiefly in that which is in the county of GALWAY, and province of CONNAUGHT, 4½ miles (S.W. by W.) from Roscommon; containing 1114 inhabitants. It is situated on the river Suck, on the road from Castlerea to Athleague, and contains 2500 statute acres, of which, 600 or 700 are bog, and 1526 arable and pasture, as apportioned under the tithe act, except 100 of woodland. Agriculture is generally good, and still improving. There are quarries of limestone, which is used for building. The river Suck is here very deep and navigable, except at the bridge. The "gentlemen's seats are Donamon Castle, the residence of St. George Caulfield, Esq.; and Emlaroy, of Oliver Armstrong, Esq. The living is a vicarage, in the diocese of Elphin, with those of Kilcroan and Ballinakill united, which three parishes form the union of Donamon, in the patronage of the Bishop; the rectory is partly inappropriate in the Earl of Essex, and partly in St. George Caulfield, Esq. The tithes amount to £40. 2. 8., half of which is payable to the vicar, and half to the impropriators. There is neither glebe-house nor glebe. The church is an ancient building, in good repair; it was formerly a chapel of the Caulfield family, but when the church of Oran was blown down, it was given to the parishioners. In the R. C. divisions the parish forms part of the union or district, of Kilbegnet. About 130

boys and 80 girls are taught in three schools, two of which are aided by the incumbent, and one by Mr. Caulfield, who contributes £20 per annum; and there is also a Sunday school. The Caulfield family has bequeathed £8 per annum, late currency, towards the repairs of the church, in which are some handsome monuments to the memory of its various members.

DONAMONA, a parish, in the barony of TULLAGH, county of CLARE, and province of MUNSTER, contiguous to the town of Killaloe, in which parish it has merged. It is a rectory, in the diocese of Killaloe, entirely appropriate to the economy estate of the cathedral of St. Flannan: the tithes amount to £42. 4. 3.

DONANEY, or DONENY, a parish, partly in the barony of UPPER PHILIPSTOWN, KING'S county, but chiefly in that of WEST OPHALY, county of KILDARE, and province of LEINSTER, 3 miles (S. W. by S.) from Kildare, on the road to Athy: containing 676 inhabitants. It is a vicarage, in the diocese of Kildare, and is part of the union of Lackagh; the rectory is appropriate to the bishop. The tithes amount to £130. 18., of which £87.5. is payable to the bishop, and £43. 12. 8. to the vicar. There are three acres of glebe. In the R. C divisions it forms part of the union or district of Monasterevan. About 70 boys and 30 girls are educated in a private school. There are some remains of an ancient church; also the ruins of a castle, and a large mansion-house now gone to decay, which was once occupied by the family of Browne.

DONARD, a parish, in the barony of LOWER TALBOTSTOWN, county of WICKLOW, and province of LEINSTER, 4½ miles (E. by S.) from Dunlavin; containing, with the ancient chapelry of Dunbey, 1463 inhabitants, of which number, 717 are in the village. According to Archdall, St. Silvester, who accompanied St. Palladius into Ireland about the year 430, presided over a church here, in which he was interred and his relics were honoured, until they were removed to the monastery of St. Baithen, or Innisboyne. During the disturbances of 1798, the village was burnt by the insurgents, the inhabitants having been driven to seek refuge in Dunlavin: the church was garrisoned by the yeomanry, on this occasion, which greatly injured it, and it has since become dilapidated. The parish is situated on the Little Slaney, about a mile to the east of the main road from Dublin to Baltinglass and Tullow, and the road from Hollywood to Hacketstown runs through the village. The surrounding scenery is of a strikingly bold and romantic character. Donard House is the residence of Mrs. Heighington. A market and two fairs were formerly held here by patent, but both have been discontinued, though a pleasure fair is yet held on the 15th of Aug. This a constabulary police station. The living is a rectory and vicarage, in the diocese of Dublin and Glendalough, episcopally united, about 30 years since, to the curacy of Crehelf and the ancient chapelry of Dunbay, together forming the union of Donard, in the patronage of the Archbishop. The tithes amount to £220, and of the entire benefice, to £307. 3.7. There is neither glebe-house nor glebe. The church is in the later style of architecture, with a square tower surmounted with pinnacles; the interior is very neatly fitted up, and on the north side there is a handsome white marble tablet to the memory of Charles Fauscett, Esq., who died in 1834: it was built on a new site in 1835,

by aid of a grant of £850 by the late Board of First Fruits. In the R. C. divisions this parish forms part of the union or district of Dunlavin: there is a chapel in the village. The parochial school is aided by an annual donation from the vicar; and an infants' school for foundlings sent from the Foundling Hospital, Dublin, is supported by that institution. In these schools about 150 children are taught; and there is also a Sunday school. The remains of the church over which St. Silvester presided are on the summit of the mountain called Slieve Gadoe, or the Church-mountain, more than 2000 feet above the level of the sea, being the highest of the group that separates the King's river from the glen of Imail; it is the resort of numerous pilgrims, who are attracted by the supposed sanctity of a well close by the walls, the water of which, notwithstanding its great height, continues without any sensible increase or decrease throughout the year. Near the village is a moated rath, or Danish fort, and on the townland of Kilcough is another.

DONEGAL (County of), a maritime county of the province of ULSTER, bounded on the east and south-east by the counties of Londonderry, Tyrone, and Fermanagh, from the first-named of which it is separated by Lough Foyle; on the south, by the northern extremity of the county of Leitrim and by Donegal bay, and on the west and north by the Atlantic. It extends from 54° 28' to 55° 20' (N. Lat), and from 6° 48' to 8° 40' (W. Lon.); comprising, according to the Ordnance survey, a surface of 1,165,107 statute acres, of which 520,736 are cultivated land, and 644,371 unimproved mountain and bog. The population, in 1821, was 248,270, and in 1831, 291,104.

In the time of Ptolemy it was inhabited by the *Vennicnii* and the *Rhobogdii*, the latter of whom also occupied part of the county of Londonderry. The *Promontorium Vennicnium* of this geographer appears to have been Ram's Head or Horn Head, near Dunfanaghy; and the *Promontorium Rhobogdium*, Malin Head, the most northern point of the peninsula of Innisowen or Ennishowen. The county afterwards formed the northern part of the district of Eircael or Eargal, which extended into the county of Fermanagh, and was known for several centuries as the country of the ancient and powerful sept of the O'Donells, descended, according to the Irish writers, from Conall Golban, son of Neil of the Nine Hostages, monarch of Ireland, who granted to his son the region now forming the county of Donegal. Hence it acquired the name of *Tyr-Conall*, modernised into *Tyrconnel* or *Tirconnel*, "the land of Conall," which it retained till the reign of Jas. I. The family was afterwards called Kinel Conall, or the descendants or tribe of Conall. Fergus Ceanfadda, the son of the founder, had a numerous progeny, among whom were Sedna, ancestor of the O'Donells, and Felin, father of St. Cohunt. Cinfaeladh, fourth in descent from Ceanfadda, had three sons, one of whom was Muldoon, the more immediate ancestor of the O'Donells; and another, Fiamhan, from whom the O'Dohertys, lords of Innisowen, derive their descent. A second Cinfaeladh, eighth in descent from Fergus Ceanfadda, was father of Dalagh, from whom the O'Donells are sometimes styled by the Irish annalists Siol na Dallagh, the sept of Daly, or the O'Dalys. Enoghaine, his eldest son, was father of Donell, from whom the ruling family took the surname

it has borne ever since. His great grandson, Cathban, chief of the sept in the reign of Brian Boromhe, first assumed the name of O'Donell as chief, which was adopted by all his subjects and followers. Besides the O'Dohertys, the septs of O'Boyle, Mac Sweeney, and several others were subordinate to the O'Donells of Tyrconnel.

The chieftaincy of Nial Garbh, who succeeded his father Turlogh an Fhiona in 1422, was the commencement of a sanguinary era of internal discord aggravated by external warfare. This chieftain, after having endured much opposition from his brother Neachtan, and maintained continual hostilities with the English, by whom he was at length taken prisoner, died in captivity.

The first effort of importance made by the English to subjugate this territory commenced by their seizure of the convent of Donegal and a castle of the O'Boyles, giving them a temporary command over the adjacent territory, from all which they were quickly expelled by the celebrated Hugh Roe, or Red Hugh, O'Donell, who succeeded to the chieftaincy in 1592. This powerful toparch, at an early period of his government, marched into Tir Owen against Tirlough Luineagh Q'Neil, chief of the sept of the same name and a partizan of the English, whom O'Donell, although he had recently entered into terms of amity with the Lord-Justice of Ireland, expelled from his principality in 1593, forced him to resign the title of O'Neil in favour of Hugh, Earl of Tyrone, and afterwards compelled the whole province of Ulster to acknowledge his superiority and pay him tribute. He then sent an embassy to the king of Spain to aid him in the total expulsion of the English, and having obtained a reinforcement of mercenaries from Scotland, carried on a successful war far beyond the limits of his own territory.

The English government, after various disasters, particularly the defeat of Sir Conyers Clifford in the Curlew mountains, resolved to transfer the seat of war into O'Donell's country, for which purpose a large fleet, having on board a force of six thousand well-appointed troops, was sent from Dublin under the command of Sir Henry Docwra. Having landed in Ennishowen in the summer of 1600, they possessed themselves of the forts of Culmore, Dunnalong, and Derry. Each of these fortresses was immediately invested by O'Donell, who, while his troops maintained the blockade, made two expeditions into Connaught and Munster. During his absence, his brother-in-law, Nial O'Donell, and his brothers were prevailed upon to join the English, and to give them possession of Lifford, which they fortified. Here also they were hemmed in by the Irish, as likewise at the monastery of Donegal, which they had afterwards gained. The landing of the Spaniards in the south caused a total suspension of arms in Ulster, and the subsequent defeat of the invaders at Kinsale compelled O'Donell to proceed to Spain in quest of further succours, where he died in September, 1602, being the last chief of the sept universally acknowledged as the O'Donell.

On the attainder in 1612 of Rory O'Donell, to whom Jas. I. had given the title of Earl of Tyrconnell and the greater part of the family possessions, the district, which had been erected into a county called Donegal, by Sir John Perrot, in 1584, was included by that king in his plan for the plantation of Ulster. By the survey then

taken, the whole county was found to contain 110,700 acres of cultivable, or, as it was styled, profitable land. Of these, the termon lands, containing 9160 acres, were assigned to the bishoprick of Raphoe, to which they had previously belonged; 3680 acres were allotted for the bishop's mensal lands; 6600 acres for glebe to the incumbents of the 87 parishes into which the county was to be divided; 9224 acres of monastery lands to the college of Dublin; 300 acres to Culmore fort; 1000 acres to Ballyshannon, and 1024 acres, named the Inch, to Sir Ralph Bingley. The remainder, amounting to 79,074 acres, were to be divided among the settlers or undertakers, as they were called, in 62 portions, 40 of 1000 acres, 13 of 1500, and 9 of 2000 each, with a certain portion of wood, bog, and mountain, to constitute a parish. Of these portions, 38 were to be granted to English and Scotch undertakers, 9 to servitors, and 15 to natives. The 2204 acres still undisposed of were to be given to corporate towns to be erected and entitled to send burgesses to parliament, 800 to Derry, and 200 each to Killybegs, Donegal, and Rath. Lifford had 500 acres previously assigned to it. The residue of 604 acres was to be equally allotted to free schools at Derry and Donegal. All fisheries were reserved to the Crown. The distributive portions thus assigned do not correspond with the general total above stated, and the proposed provisions both as to distribution and regulation were far from being rigidly observed in practice.

The county is chiefly in the diocese of Raphoe, but parts of it extend into those of Derry and Clogher. For purposes of civil jurisdiction it is divided into the baronies of Raphoe, Kilmacrenan, Ennishowen, Tyrhugh, Bannagh and Boyleagh. It contains the disfranchised borough, sea-port and market-towns of Ballyshannon, Donegal, and Killybegs; the disfranchised borough and market-town of Lifford; the disfranchised borough of St. Johnstown; the market and post-towns of Letterkenny, Ramelton, Raphoe, Cam, Stranorlar, Buncrana, and Moville Upper; the post-towns of Castlefin, Dunfanaghy, Ardara, Dungloe, and Narin, and several other small towns and villages, of which Bundoran, Mount-Charles, and Rathmullen have each a penny post. Prior to the union the county sent 12 members to parliament; two for the county at large, and two for each of the above-named boroughs, but, subsequently, it has been represented by the two county members only, who are elected at Lifford. The number of voters registered in January, 1836, was 1745; of whom 181 were freeholders of £50, 169 of £20, and 1159 of £10 per ann.; 33 clergymen of £50, and 1 of £20, being the freeholds of their respective benefices; 1 rent-charger of £50, and 10 of £20; and 48 leaseholders of £20, and 143 of £10. It is included in the north-western circuit. Lifford, where the county gaol and court-house are situated, is the assize town; quarter sessions are held four times in the year at Donegal, twice at Letterkenny, and once at Lifford and Buncrana. There are bridewells at Letterkenny and Donegal, and session-houses at each of those places and at Buncrana. The local government is vested in a lieutenant, 19 deputy-lieutenants, and 66 other magistrates, with the usual county officers. The number of persons charged with criminal offences and committed, in 1835, was 472, and of civil bill commitments, 49. There are 29 constabulary police stations, having a force of one stipendiary magistrate 7 chief

and 30 subordinate constables and 116 men, with nine horses, the expense of whose maintenance is defrayed by equal Grand Jury presentments and by Government. The district lunatic asylum is in Londonderry and the county infirmary at Lifford. There are dispensaries at Lifford, Ballintra, Raphoe, Taughboyne, Killybegs, Moville, Clonmany, Killygarvan, Kilmacrenan, Kilcar, Letterkenny, Donegal, Muff, Culdaff, Stranorlar, Rutland, Donagh, Killygorden, Dunkaneely, Ramelton, Buncrana, Careygart, Ballyshannon, Dunfanaghy, and Mount-Charles, maintained by voluntary subscriptions and Grand Jury presentments in equal proportions. The amount of Grand Jury presentments for 1835 was £27,609. 1. 4., of which £163. 10. was for the public roads of the county at large; £14,799. 2. 4. for the public roads, being the baronial charge; £5301.18. 11½. for public buildings and charities, officers' salaries, &c.; £3480. 10.3. for police; and £3863. 19. 9½. in repayment of a loan advanced by Government. In the military arrangements the county is in the northern district. There are infantry barracks at Lifford and Ballyshannon, and artillery forts at Greencastle, Inch island, Rutland island, and at several places along the shores of Lough Swilly, each of which, except Greencastle, is garrisoned by a single gunner.

Donegal is the most western of the three northern counties of Ireland. The surface, which is much varied, may be arranged into two great divisions of mountain and champaign. The latter, which is subdivided into two portions by the Barnesmore mountains, comprises the barony of Raphoe and the maritime parts of that of Tyrhugh, round Ballyshannon and Donegal. The mountain region, comprehending all the remainder of the county, is interspersed with fertile valleys and tracts of good land, especially in the baronies of Kilmacrenan and Ennishowen. The most elevated mountains are Errigal, which, according to the Ordnance survey, rises 2463 feet above the level of the sea; Blue Stack, 2313 feet; Dooish West, 2143; Slieve Snaght, 2019; Silver Hill, 1967; Slieve League, 1964; and Aghla, 1958. There are also five others which have an elevation of more than 1500 feet, and twelve more exceeding 1000 feet in height. The most improved and populous district is that on the borders of the rivets Fin and Swilly, and the eastern confines near Lifford. In the western champaign district, between Ballintra and Ballyshannon, the surface is in many places moory, heathy and rocky, particularly near the south-east, where at a distance of three or four miles from the sea it rises into a tract of mountains ten or twelve miles broad, which sweeps round by Pettigo, Lough Derg, and the confines of Fermanagh; from these a range extends westward by Killybegs to Tellen Head, whence a vast expanse stretches by Rutland, the Rosses, and the shores of the Atlantic, across Loughs Swilly and Foyle, into the counties of Londonderry and Antrim. From Barnesmore to Donegal and Ballintra, the country is composed of bleak hills, many of which, though high, are covered with a sweet and profitable vegetation, while several points in the ascent from Killybegs into the mountains of the north present fine views of the bay and harbour of that port. Even amidst the wilds of Boylagh and Bannagh are cultivated and well-peopled valleys, but the district of the Rosses presents mostly a desolate waste. On its western side is a region of scattered rocks and hills,

some on the mainland, others insulated: the larger of these rocks are thinly covered with peat and moss; a few admit of some degree of cultivation, while almost all the innumerable smaller rocks are entirely bare. Collectively, this group is known by the name of the islands of the Rosses. Arranmore, the largest, containing about 600 acres, is about two miles from the mainland; on Innis Mac Durn is the little town of Rutland; the largest of the rest are Irvan, Inniskeera, Inisfree, Owey and Gruit. Northward of the Rosses lies the district of Cloghanealy, in Kilmacrenan, entirely composed of disjointed rocks and dark heath, except where, at a lesser elevation near the sea, a stunted sward appears. On the northern coast, about five miles from the shore, is the island of Tory. The peninsula of Rossguill, formed by the bays of Sheephaven and Mulroy, and that of Fannet by Mulroy and Lough Swilly, are of similar character, except that in the latter the mountains attain a greater altitude, are separated by larger and more fertile valleys, and command prospects of such extent and variety as to attract visitors from distant parts. Lough Swilly, an arm of the sea penetrating far into the land, and receiving at its southern extremity the river from which it derives its name, has on its western shores a tract of rich arable soil losing itself gradually in the mountains, while its eastern side presents a tract of similar character extending towards Derry, under the general denominations of Blanket-nook and Laggan. To the north of the city of Londonderry lies the barony of Ennishowen, a large peninsula bounded on the east and west by the gulfs of Lough Foyle and Lough Swilly. It consists of a central group of mountains with a border of cultivation verging to the water's edge: in the mountains of Glentogher is an expanse of 4000 acres of peat and heath. Besides the great inlets on the northern coast already noticed, the shores are indented with numerous smaller recesses. The islands, except some of those of the Rosses, are very small, the principal being Rockiburn island, off Tellen Head; Inisbarnog, off Lochrusmore bay; Roanmish, off Iniskeel; Gold island, Inismanan, Inis-Irhir, Inisbeg, Inisduh, and Inis-bofin, off Kilmacrenan barony; and Seal island, Ennistrahull and the Garvilands, off Ennishowen. The lakes are numerous but small. The principale Lough Derg, near the southern boundary of the county, celebrated for St. Patrick's Purgatory, a place of annual resort for numerous pilgrims, the particulars of which will be found in the account of Ternplecarne parish; and Lough Esk, near Donegal, a fine expanse of water environed with wild and romantic scenery. The others are Loughs Fin and Mourne (the head waters of rivers of the same name), Salt, Glen, Muck, Barra, Bee, Killeen, Broden, Veagh, Cartan, Dale, Kest, Fern, Golagh, and Nuire, with several others round the base of Slieve Snaght mountain; one near Dobeg, in Fannet; others in the Rosses, and others near Nairn, Ardara, Glenona, Glenleaghan, Lettermacaward, Brown Hall, Ballyshannon and elsewhere.

The climate was formerly cold and unhealthy, with an incessant humidity of atmosphere; but the drainage of some of the lakes and marshes, and the lowering of the levels and deepening of the beds' of several rivers, during late years, have produced a very beneficial change, both as to the health of the inhabitants and the increase of arable land: the soils are very various: the richest

are those of the champaign district in the south-east. Near Leitrim county it is deep, coarse, and sometimes incumbered with rushes, but in the vicinity of Ballyshannon it assumes a richer character. The change arises from the subsoil, here limestone, the bed of which extends to the neighbourhood of Donegal, supporting a light, gravelly, brown soil; thence to the mountains of Boyleagh and Bannagh the soil gradually deteriorates, having a brown clay and rubbly substratum. From Dunkanealy to Killybegs and to Tellen Head the soil of the cultivable glens is a light gravelly till, resting on variously coloured earths and rocks; while that of the mountain region, with the exception of a few green spots, consists of a thin surface of peat on a substratum of coarse quartz gravel, under which are found variously coloured clays, based for the most part upon granite. The soil of the little dales in Fannet is a brown gravelly mould, or a kind of till based on gravel, soft freestone or clay-slate of various colours: but both here and at Horn head, to the west of Sheep Haven, the drifting sands, impelled by the gales from the Atlantic, have covered much good land. The soil of the arable lands of Ennishowen is mostly similar to that of those last described.

The chief tillage district is the barony of Raphoe, in which, besides potatoes, wheat, oats, and barley, flax is grown and manufactured largely. From Ballyshannon to Donegal and Killybegs tillage is general; and in Boyleagh and Bannagh much land is now under cultivation, though formerly scarcely sufficient was tilled to supply the inhabitants with potatoes and grain. Oats and potatoes, the former chiefly for distillation, are the principal crops throughout the mountainous districts; but latterly the growth of barley and flax has been encouraged. Agriculture, as a system, however, is not much practised except among the resident gentry, by whom great improvements are annually made. They have formed and strenuously support farming societies, have awarded premiums, and recommended improved implements and a better rotation of crops. The effects of their exertions shew themselves in a very striking manner in the baronies of Raphoe and Tyrhugh, in each of which there is a farming society, which has been attended with very beneficial effects; wheat has been raised in both these baronies with the greatest success. Ballyshannon formerly imported flour to the amount of several thousand pounds annually; during the last two years, considerable quantities of wheat were exported. Turnips, vetches, mangel-wurzel and other green crops are common. In the two last-named baronies the fences, also, have been much improved: they are now generally formed of quickset hedges, while in most other parts, except the north of Ennishowen, they are sod ditches or dry stone walls. The iron plough is in general use among the gentry and larger farmers, but the old cumbrous wooden plough is still used in many parts. The angular harrow is becoming very general, and all other kinds of agricultural implements are gradually improving. A light one-horse cart, with iron-bound spoke wheels, has nearly superseded the old wooden wheel car, and the slide car is seldom seen out of the mountain districts, in which the implements are still rude in construction and few in number, consisting, on many farms, merely of the loy (a spade with a rest for the foot on one side only),

the steven (a pointed stake for setting potatoes), and the sickle. Good grasses of every species grow in the champaign tracts; but in the mountains they are coarse and bad. Cattle, which have been fed for twelve months on the latter, where the vegetation consists of aquatic grasses, rushes, and heath, are seized with a disorder called the *cruppan*, a sort of ague that is cured only by removal to better herbage; yet the change of pasture, if long continued, gives rise to another disease, called the *galar*, no less fatal, unless by a timely removal to the former soil. Even the pastures of the champaign parts are unfit for fattening and are therefore used only for grazing sheep, young cattle, and milch cows. A peculiar herbage, called sweet-grass, formed of joints from two to three yards in length, grows on the shores of Innisfree, several feet under the high water mark of spring tides, to which the cattle run instinctively at the time of ebb. In Raphoe, irrigation is general. Besides the composts usually collected for manure, lime is in universal demand. In the maritime district from Ballyshannon to Killybegs, sea-weed and shelly sand are the chief manures; throughout the mountains, sea-coral alone, except on the grounds of a few gentlemen where lime is used. The character of the cattle has been much improved by the introduction of the English and Scotch breeds, particularly the Durham, Leicester, and Ayrshire. A cross between the Durham and old Irish produces an animal very superior in appearance, but not found to thrive. The favourite at present is a cross between the old Leicester and the Limerick, which, being again crossed by the North Devon, or Hereford, grows to a large size and fattens rapidly. The breed of pigs has also been greatly improved; when fattened, they are by some sent to market alive, by others slaughtered at home and the carcasses carried to Strabane or Londonderry for the provision merchants there. Fowl and eggs in large quantities are transmitted to the sea-ports for exportation. The county is very bare of wood, though there is some good ornamental timber in many of the demesnes, and young plantations, formed in several places, are very thriving. Well stocked orchards and gardens are to be met with round many of the farm-houses in Raphoe.

Granite forms the summit of all the mountains, and with the new red sandstone, rests on a substratum of limestone mostly of the primitive formation and containing no organic remains, although secondary limestone abounds in several parts. The limestone is found through all the level districts near the sea and elsewhere, and in the mountains forming the manors of Burleigh and Orwell. On the eastern shore of Lough Swilly, and in some other parts of Ennishowen, is found a species of calcareous argillite, having the appearance of grey limestone, but containing too much silex to burn freely. Round Carndonagh, in the same barony, is a dark blue limestone of superior quality. Many species of valuable marble have been discovered. One of these, of a pure white, free from flaws or discolouration, and capable of being raised in blocks of any dimension at a trifling expense, has been found in the Rosses; but the want of roads, though the quarries are at a short distance from the sea, prevents its exportation. Grey and black marble of very fine quality have also been found. Little advantage has hitherto been derived from any of the other mineral productions. Lead ore has been

discovered in several places in the barony of Boyleagh; in the river flowing from the mountain of Killybegs; on the surface near the western shore of Loughnabroden; at the foot of the Derryveagh mountains; in the Barra river; in Arranmore and other parts of the Rosses; and at Kieldrum, in the barony of Kilmacrenan, where there is a considerable deposit of ore collected for a lead-work which was carried on a few years since, but discontinued as being unprofitable from the want of experienced miners. Copper ore and iron pyrites may be traced in Errigal and Muckish mountains, and detached masses are found in several of the mountain streams and near Ballyshannon. Both these ores are abundant; and in several other parts the numerous vitriolic springs indicate larger deposits. Iron ore abounds in several parts. As long as fuel could be procured from the forests of Donegal, Derryveagh, Slievedoon and Kilmacrenan, the mines were wrought and the ore smelted. The remains of bloomeries are often met with in the mountains and the foundations of forges near some of the rivers. Manganese is also abundant. Coal appears in a thin seam at Dromore, on the shore of Lough Swilly, and indications of it are frequent in Innishowen, but no attempts have yet been made to raise it. The same remark applies to steatite or soap-stone, here called "camstone," though found in abundance in all the mountains of Kilmacrenan and Bannagh: it is mostly of a bright sea-green colour. At Drumarda, on the shores of Lough Swilly, on Tory island, and in the Rosses, are extensive beds of potter's clay, which is used in a small degree in manufacturing coarse pottery. Pipe clay and other kinds of useful clays are found frequently, but little used. Silicious sand of a very superior kind is abundant at Lough Salt, and in the Ards, whence considerable quantities are exported for the manufacture of glass. Excellent slates are raised near Letterkenny, Buncrana, and in some other places.

The manufacture of linen cloth of every kind of texture, chiefly from home-raised flax, is carried on to a considerable extent. Several bleach-greens are in full operation, and an extensive factory has been recently established at Buncrana. Cotton cords, velveteens, fustians, and checks are woven to a considerable extent for exportation, as are friezes for home consumption. Woollen stockings of excellent quality, manufactured in the barony of Boyleagh, are in great demand. "Whiskey is made very largely both in licensed and unlicensed distilleries: the latter are chiefly in the Rosses, Boyleagh, and Ennishowen, which last place has long been celebrated for the quality of the spirit produced there. The north-western coast fisheries are chiefly confined to Donegal. They had declined greatly for many years in consequence of the herring, the chief object of capture, having deserted the coast. In 1830 it was ascertained that the shoals had returned, and the fishery consequently revived, insomuch that the value of the take in 1834 exceeded £50,000, and in the two succeeding seasons has been still greater. The coast every where affords the means of an abundant summer fishing; but the want of proper boats and tackle deters the fishermen from venturing to struggle against the stormy seas that break upon the shores during the winter. The white fishing for cod, ling, haddock, and glassen, and that of turbot and other flat fish, all of which are in inexhaus-

tible abundance, is little attended to beyond the supply of the neighbourhood. The sun fish resorts hither and is sometimes taken. Seals are caught in large numbers in Strabreaghy bay and near Malin. There are several salmon fisheries: the principal is that on the Erne at Ballyshannon; there are others in Loughs Foyle and Swilly and in some of the smaller bays. Eel and trout abound in all the lakes and rivers.

The bays and harbours are numerous, capacious, and safe. The principal are Lough Foyle, forming the entrance to the port of Londonderry and navigable for vessels of the largest draught to that city, and by lighters of 20 tons' burden to Lifford, and thence by the Fin-water to Castlefm; the small but secure bay of Strabreaghy, well sheltered by Malin Head; Lough Swilly, the entrance to which is safe and easy; Mulroy; Sheephaven; the numerous inlets in the Rosses; Guibarra and Loughros bays, and the capacious bay of Donegal, containing within its scope the smaller harbour of Ballyshannon, on the improvement of which several thousand pounds have been expended by Col. Conolly.

The principal rivers are the Foyle, the Swilly, and the Erne. The first-named, and by far the most important in a commercial point of view, rises in Lough Fin, in the mountains of Branagh, and under the name of the Fin-water proceeds to Lifford, where, on its confluence with the Mourne from the east, the united stream takes the name of the Foyle, and flowing past the city of Londonderry, of which it forms the capacious port and harbour, opens out into Lough Foyle. The Swilly rises in the mountains of Glendore, and passing by Letterkenny forms a large estuary between Ramelton and Newtown-Conyngham, which at flood tide appears like a large arm of the sea, but at low water exhibits a dreary and muddy strand. Further on, and opposite to Rathmullen, is Inch island, beyond which the waters expand into a deep and spacious gulph, which was considered of such importance during the late war with France, as to be protected by numerous batteries and martello towers. The Erne, anciently called the Samaer, flows from Lough Erne, enters the county at Belleek, and after a rapid course of four miles forms the harbour of Ballyshannon, which, should a rail-road be formed between it and the Lough, would acquire a large accession of trade, and by the union of Loughs Erne and Neagh, so as to form a more speedy communication between the north and west of Ireland, become an important harbour. The Burndale river rises in Lough Dale in the mountains of Cork, and flowing eastward, joins the Foyle: it is navigable to Ballindrait for vessels of 12 tons. The other rivers are the Esk, Inver, Awen-Ea, Onea, Barra, Golanesk, Guidore, Clady, Hork, Awencharry, Lenan, Binnian, Awencranagh, Awenchillew, Sooley, and many smaller streams.

The roads, although, in consequence of the late Grand Jury act, considerably improved, and several new lines opened, require much to be done. They are, in general, badly constructed and not properly repaired, although the best materials are in abundance. Near the junction of the county with that of Fermanagh is a relic called "the Giant's Grave;" it is a cave, the side walls of which are formed of large blocks of unhewn stone, and the ceiling of flags of limestone. Another singular relic of antiquity connected with the O'Donell family is called "the Caah." It consists of a small box contain-



ing the Psalter of Columbkil, said to be written by the saint himself. Another, consisting of a flag-stone raised 18 inches from the ground on other stones, perfectly-circular and regularly indented with holes half an inch, deep and one inch in diameter, is in the deer-park of Castleforward. The ruins of seven religious houses still visible out of 41 are those of Astrath near Ballyshannon, Bally Mac Swiney, Donegal, Kilmacrenan, Lough Derg, Tory island, and Rathmullen. The principal castles yet remaining, wholly or in part, are Kilbarron, Killybegs, Donegal, Castle Mac Swiney, Dungloe, Ballyshannon, Fort Stewart, Bart, Doe and Green castle at the mouth of Lough Foyle. The modern seats, which are neither numerous nor peculiarly ornamental, are noticed in the accounts of their respective parishes. The farm-houses are comfortable, but defective in cleanliness. The cabins of the peasantry, especially near the coast, are wretched and extremely filthy, the cattle and swine generally associating with the family, a custom also observable at times in the champaign country. The fuel is turf: the food, potatoes, oaten bread, and fish, with some milk and butter; the clothing mostly frieze, though articles of cotton are common, especially for the women's wear. The English language, pronounced with a Scotch accent, is general in the flat country, but in the mountain region it is little spoken. The most extraordinary natural curiosity is a perpendicular orifice in one of the cliffs projecting over the sea near Dunfanaghy, which in certain states of the tide throws up a large jet of water with a tremendous noise: it is called Mac Swiney's Gun. Not far from Bundoran is a similar orifice, called the Fairy Gun, from which a perpetual mist issues in stormy weather, accompanied by a chaunting sound observable at a great distance. Near Brown hall is a subterraneous river with numerous caves, the water of which possesses a petrifying quality: reeds and pieces of boughs are very soon encrusted with the calcareous matter, and large deposits of sulphur are found on the banks. Natural caves are found on the shores near Bundoran, and numerous others in various parts. In Drummellin bog, in Inver parish, a wooden house was found perfectly framed and fitted together, having a flat roof: its top was 16 feet below the present surface of the bog.

DONEGAL, a sea-port, market and post-town, and parish (formerly an incorporated parliamentary borough), in the barony of TYRHUGH, county of DONEGAL, and province of ULSTER, 24 miles (S. W.) from Lifford, and 113 (N. W.) from Dublin; containing 6260 inhabitants, of which number, 830 are in the town. In 1150 Murtogh O'Loghlen burnt this town and devastated the surrounding country. A castle was built here by the O'Donells about the 12th century; and a monastery for Franciscan friars of the Observantine order was founded in 1474, by Hugh Roe, son of O'Donell, Prince of Tyrconnell, and by his wife, Fiongala, daughter of O'Brien, Prince of Thomond. O'Donell, in 1587, bade defiance to the English government and refused to admit any sheriff into his district. The council at Dublin not having sufficient troops to compel his submission, Sir John Perrot, lord-deputy, proposed either to entrap him or his son. He accomplished his object by sending a ship freighted with Spanish wines to Donegal, the captain of which entertained all who would partake of his liberality. Young O'Donell and two of his companions accepted

his invitation, and when intoxicated were made prisoners and conveyed to Dublin as hostages for the chief of Tyrconnell. After remaining a prisoner in the castle for a considerable time, he, in company with several other hostages, effected his escape and returned to Donegal, where he was invested with the chieftaincy of Tyrconnell, and married a daughter of O'Nial, chief of Tyrone. In 1592, an English force under Captains Willis and Convill took possession of the convent and the surrounding country, but were quickly expelled by the young Hugh Roe O'Donell, with the loss of their baggage. In 1600, O'Nial met O'Donell and the Spanish emissary, Oviedo, here, on the arrival of supplies from Spain at Killybegs, to concert the plan of a rebellion. Shortly after this, the English, taking advantage of O'Donell's absence in Connaught, marched a strong party to Donegal, and took possession of the monastery, which was unsuccessfully assaulted by O'Donell; and the debarkation of the Spaniards at Kinsale, about this time, occasioned him to go to their assistance, leaving the English in undisturbed possession. In 1631, the annals of Donegal, generally called the "Annals of the Four Masters," were compiled in the convent: the original of the first part of this work is in the Duke of Buckingham's library at Stowe, and of the second in the collection of the Royal Irish Academy; part of these interesting annals have been published by Dr. O'Connor, under the title of "*Rerum Hibernicarum Scriptores*." The castle was taken, in 1651, by the Marquess of Clanricarde, who was, however, soon obliged to surrender it to a superior force. On the 15th of October, 1798, a French frigate of 30 guns anchored close to the town, and two more appeared in the bay; but the militia and inhabitants of the town and neighbourhood showing a determination to resist a landing, they left the harbour.

The town is pleasantly situated at the mouth of the river Esk, and consists of three streets, comprising 150 houses, and a large triangular market-place. The market is held on Saturday; and fairs on the 2nd Friday in each month. Here is a constabulary police station. The harbour is formed by a pool on the east side of the peninsula of Durin, where, at the distance of two miles below the town, small vessels may ride in two or three fathoms of water, about half a cable's length from the shore. There is a good herring fishery in the bay, in summer. The borough was incorporated by a charter of Jas. I., dated Feb. 27th, 1612, in pursuance of the plan of forming a new plantation in Ulster. The corporation consisted of a portreeve, twelve free burgesses, and an unlimited number of freemen; and the charter created a borough court, of which the portreeve was president, but it has long since been disused. From its incorporation till the Union the borough returned two members to the Irish Parliament, and on the abolition of its franchise, £15,000 was paid as compensation to the Earl of Arran and Viscount Dudley. Since that period the corporation has ceased to exist. By a grant to Henry Brook, in 1639, a manor was erected, comprehending the town of Donegal, with a court leet and a court baron, to be held before a seneschal appointed by the patentee, having a civil jurisdiction to the extent of 40s. The manorial court is still held monthly, on Mondays, except during the summer: petty sessions are held every alternate week; and the general quarter sessions



## DON

for the county are held here in March, June, October, and December, in a small sessions-house. There is a small bridewell.

The parish comprises, according to the Ordnance survey, 23,260 statute acres, including 503¼ -in Lough Esk and 214¾ in small lakes: 23,089 acres are apportioned under the tithe act, besides which there are about 900 acres of bog and a large tract of mountain land, in which is the beautiful lake of Lough Esk, at the upper end of which is the romantic and picturesque place called Ardnamona, the property of G. C. Wray, Esq., and from which the river Esk descends southward to its estuary, in the inmost recess of the bay of Donegal. About a quarter of the cultivated land is arable, the remainder pasture. The living is a vicarage, in the diocese of Raphoe, and in the patronage of the Bishop; the rectory is impropriate in Col. Conolly. The tithes amount to £338. 9. 2½., of which £107. 13. 10¼. is payable to the impropriator, and the remainder to the vicar. The glebe-house was rebuilt by aid of a gift of £100, from the late Board of First Fruits in 1816; and there is a glebe of 38 acres. The church is a handsome structure, built in 1825, by aid of a donation of £100 from John Hamilton, Esq., and a loan of £1300 from the same Board. The R. C. parish is co-extensive with that of the Established Church, and has a chapel at Donegal and one at Townawilly. There is a meeting-house for Presbyterians in connection with the Synod of Ulster, of the third class, and one connected with the Seceding Synod, of the second class; also two places of worship for Independents and one for Wesleyan Methodists. The parochial school was built on land given by the Earl of Arran. There are also a school on Erasmus Smith's foundation, one supported by Mrs. Hamilton, and nine others aided by different Societies and subscriptions. In these are about 600 children, and there are three Sunday schools. About the close of the last century, Col. Robertson, son of a clergyman of this town, bequeathed a sum of money, out of the interest of which, £15 per annum was to be paid to each of the parishes in the diocese of Raphoe, for the support of a school-master to instruct children of all religious denominations. This fund has so much increased as to enable the trustees to grant £40 to each parish, for the erection of a school-house, provided an acre of land on a perpetually renewable lease be obtained for a site. There is a dispensary in the town, supported in the customary manner. Manganese is found in the demesne of Lough Esk, the residence of Thomas Brooke, Esq. Pearls, some of great beauty, have been found on the river Esk. The remains of the monastery are still visible at a short distance from the town: the cloister is composed of small arches supported by coupled pillars on a basement; in one part of it are two narrow passages, one over the other, about four feet wide, ten long, and seven high, which were probably intended as depositories for valuables in times of danger. A considerable part of the castle remains, and forms an interesting feature in the beautiful view of the bay; although it and the other property granted to the patentee, at a rent of 13s. 4d. per annum, have passed into other families, one of his descendants still pays a rent to the crown for it. Within three miles of the town is The Hall, the residence of the Conyngham family. Donegal gives the titles of Marquess and Earl to the Chichester family.

## DON

DONEGORE, a parish, in the barony of UPPER ANTRIM, county of ANTRIM, and province of ULSTER, 3½ miles (E. by N.) from Antrim; containing 2532 inhabitants. It comprises according to the Ordnance survey, 6650 statute acres. The living is a rectory and vicarage, in the diocese of Connor, united to that of Kilbride, and the granges of Nalteen and Doagh, forming the union of Donegore, in the patronage of the Bishop. The tithes of the parish amount to £393. 7. 10½., and of the entire benefice, to £954. 5. 9.: there is a glebe-house. The church, which is nearly in the centre of the parish, was built in 1659. Divine service is also performed every Sunday in a private house at Kilbride. There is a meeting-house for Presbyterians in connection with the Synod of Ulster, of the first class, and one in connection with the Seceding Synod, of the second class. The parochial school, in which are about 60 children, is aided by the rector; and there are three Sunday schools.

DONEIRA, or DONIRY, a parish, in the barony of LEITRIM, county of GALWAY, and province of CONNATUGHT, 5¼ miles (W. N. W.) from Portumna; containing 2348 inhabitants. This parish is bounded on the west by the Slieve-Baughta mountains, and comprises 3963 statute acres, as apportioned under the tithe act. It is in the diocese of Clonfert; the rectory is appropriate partly to the see and partly to the deanery of Clonfert, and partly with the vicarage forming part of the union of Tynagh. The tithes amount to £95. 13. 10½., of which £12. 17. 3. is payable to the Ecclesiastical Commissioners, £4. 12. 3¾. to the dean, and £78. 4. 3¾. to the incumbent. In the R. C. divisions it forms part of the union or district of Ballynakill and contains a chapel.

DONEMAGAN, a parish, in the barony of KILLS, county of KILKENNY, and province of LEINSTER, 4 miles (E. by S.) from Callan, on the King's river; containing 1162 inhabitants. It comprises 3447 statute acres, as apportioned under the tithe act; and is a rectory and vicarage, in the diocese of Ossory, forming part of the union of Knocktopher: the tithes amount to £184. 12. 3¾. In the R. C. divisions it is the head of a district, which also comprises the parishes of Kilree, Ballytobin, and Kilmoganny, and part of Kells; and contains the chapels of Donemagan and Kilmoganny. About 115 children are educated in two private schools, and a Sunday school is held in the R. C. chapel.

DONENY.—See DONANEY.

DONERAILE, a market and post-town, and a parish (formerly a parliamentary borough), in the barony of FERMOY, county of CORK, and province of MUNSTER, 21 miles (N. by W.) from Cork, and 132 (S. W.) from Dublin; containing 6940 inhabitants, of which number, 2652 are in the town. Sir William St. Leger, who was Lord-President of Munster in the reign of Chas. I., held his court here. He purchased the Doneraile estate of Sir Walter Welmond and John Spenser (son of the poet), which purchase was subsequently confirmed by the crown, and the estate created a manor. In the civil war of 1641, Sir William, both as a statesman and soldier, rendered important services; but his infirm health did not enable him long to sustain the hardships to which he was then exposed, and he died in the following year. In 1645, the Irish under Lord Castlehaven took the castle of Doneraile, and burned the greater part of the town.

It is pleasantly situated on the river Awbeg (the "Gentle Mulla" of Spenser), which is here crossed by a neat stone bridge of 3 arches, and on the mail road from Mallow to Mitchelstown; it consists chiefly of one wide main street, and a smaller one called Buttevant lane, and contains about 390 houses. The vicinity is extremely pleasing, the roads being shaded by fine fir and other trees, and the country studded with gentlemen's seats. By a charter of the 15th of Chas. I. (1639), constituting Sir William St. Leger lord of the manor, power was given to the seneschal to hold a court leet and court baron, with jurisdiction in personal actions to the amount of 40s.; also a market on Thursday, and two fairs annually on the feast of St. Magdalene and All Souls. The market is, however, now held on Saturday for provisions, but on account of its proximity to Mallow, it is but thinly attended; the fairs, which are held on the 12th of Aug. and Nov., have also much declined; and although the seneschal's court is still occasionally held, with the view of preserving the right, no business has been transacted in it for the last seven years. The market and courthouse, a convenient building, is situated in the main street. Near the bridge is the extensive flour-mill of Messrs. Creagh & Stawell, and at Park is that of Messrs. Norcott & Co. This is a chief constabulary police station, and a small military force is also quartered in the town. By a second charter, granted in the 31st of Chas. II. (1660), the borough was empowered to return two members to the Irish parliament, and the elective franchise was vested in the freeholders made by the lord of the manor; but no corporation was created: the seneschal was the returning officer. From this period until the Union it continued to send two burgesses to parliament, when it was disfranchised and the compensation of £15,000 paid to the heirs of Hayes, Viscount Doneraile. His descendant, Hayes St. Leger, the third and present Viscount Doneraile, is lord of the manor, which extends over parts of this parish and that of Templeroan.

The parish, which extends to the Galtee mountains, on the confines of the county of Limerick, and includes the ancient subdivisions of Rossagh and Kilcoleman, contains 20,797 statute acres, as apportioned under the tithe act, and valued at £9367 per annum. About 8800 acres are coarse mountain pasture: the arable land is in general good, and the state of agriculture is gradually improving, a considerable portion of the land being in the occupation of the resident gentry. Limestone abounds, and some good specimens of marble are occasionally obtained. Among the numerous seats, Doneraile Park, that of Viscount Doneraile, is distinguished for its extent and beauty: it is intersected by the river Awbeg, over which, and within the demesne are several neat stone and rustic bridges. The mansion is a handsome and substantial building, to which has been added, within the last few years, a large conservatory stored with the choicest plants; it is situated on an eminence gently sloping to the winding vale of the Awbeg. The other seats are Creagh Castle, that of G. W. B. Creagh, Esq.; Laurentinum, of the same family; Kilbrack, of Mrs. Stawell; Byblos, of Major Crone; all of which are on the Awbeg: and in the parish are also Donnybrook, the seat of W. Hill, Esq., Old Court, of J. Stawell, Esq.; Carker House, of N. G. Evans, Esq.; Lissa, of Capt. Croker; Hermitage, of J. Norcott, Esq.; Crobeg, of G.

Stawell, Esq.; Cromore, of R. Campion, Esq. Park House, of A. Norcott, Esq.; Cottage, of J. Norcott, Esq., M. D.; Stream Hill, of G. Crofts, Esq.; Kilbrack Cottage, of the Very Rev. P. Sheehan, P.P.; and, in the town, the newly erected mansion of A. G. Creagh, Esq. The parish is in the diocese of Cloyne, and is a perpetual curacy, forming part of the union of Templeroan, or Doneraile, in the patronage of the Bishop; the rectory is impropriate in Edward Giles, Esq., of Park, near Youghal. The tithes (including Rossagh and Kilcoleman) amount to £1173.7. 1., the whole of which is payable to the impropriator, subject to an allowance of £13. 6. 8., (late currency) to the officiating minister. The church, at the north end of the town, is a neat and commodious edifice with a tower, formerly surmounted by a spire which was blown down about 12 years since. It was erected in 1816, by aid of a loan of £2000 from the late Board of First Fruits, and contains an ancient font, and a mural monument to several members of the St. Leger family. The evening church service is performed in the courthouse during the winter, and the Methodists also assemble there on alternate Fridays. Rossagh and Kilcoleman, which are said to have been formerly distinct parishes, have merged into this both for civil and ecclesiastical purposes. In the R. C. divisions the parish is united to those of Cahirduggan and Templeroan. The chapel is a handsome and spacious edifice, erected by subscription in 1827: it consists of a nave lighted on each side by lofty windows and surmounted by a cupola: the altar and other internal decorations correspond with its exterior. The site was given by Lord Doneraile, who also contributed £50 towards its erection. A convent for nuns of the order of the presentation has been established here for many years, and liberally endowed by Miss Goold. The chapel attached to it is open to the public on Sunday mornings, and the chaplaincy is endowed with £82 per ann., by Miss Goold, who has also appropriated £28 per ann. for clothing the children educated at the convent school, where about 400 girls are gratuitously instructed, and taught both plain and ornamental needlework. The parochial school of 25 children is aided by £10 per ann. from the incumbent, and a school at Ballinvonare of 110 children is aided by £12 per ann. from Harold Barry, Esq., who also provides the school-house. The Lancasterian, free school of 300 boys is within the demesne of Lord Doneraile, by whom it is entirely supported, and a school of about 20 girls is supported by Lady Doneraile, who also pays a writing-master for attending it. A dispensary is supported here in the customary manner. At Ballyandree is a chalybeate spring, stated to be of much efficacy in complaints of the liver.

Of the remains of antiquity, Kilcoleman castle is the most interesting, from having been once the residence of the poet Spenser. It was originally a structure of some magnitude, the property of the Desmond family, and on their forfeiture was, with about 3000 acres of land, granted by Queen Elizabeth, in 1586, to Edmund Spenser, who resided here for about 12 years, during which period he composed his "Faery Queen." The ruins, situated on the margin of a small lake, have a very picturesque appearance, being richly clothed with ivy; the tower-staircase and the kitchen are still nearly entire, and one small closet and window in the tower quite perfect. The castle at Creagh is in good preser-

## DON

vation, and about to be fitted up as an appendage to the family mansion. The ruins of Castle Pook still remain, but of Doneraile castle, which stood near the bridge, and in which Sir William St. Leger held his court of presidency, there is not a vestige. Doneraile gives the titles of Viscount and Baron to the family of St. Leger.

DONISLE.—See DUNHILL.

DONNYBROOK (ST. MARY), a parish, partly in the half-barony of RATHDOWN, county of DUBLIN, but chiefly within the county of the city of DUBLIN, 2 miles (S. by E.) from Dublin; containing 10,394 inhabitants. It includes the villages of Ballsbridge, Clonskea, Donnybrook, Old Merrion, Sandymount, and Ringsend with Irishtown, each of which is described under its own head. The village of Donnybrook is chiefly remarkable for its fair, the patent for which was granted by King John, to continue for 15 days, commencing on the Monday before the 26th of August. On the following day great numbers of horses, cattle, and sheep are sold; but the principal object is amusement and diversion. It is held in a spacious green belonging to Messrs. Maddens, who derive from it annually about £400. A twopenny post has been established here, since the erection of the Anglesey bridge over the Dodder. A hat manufacture was formerly carried on to a great extent, but it has greatly decreased; there are some saw-mills in the village, and a branch of the city police is stationed here. The parish is situated on the river Dodder, and comprises 1500 statute acres, as apportioned under the tithe act; the lands are fertile and under good cultivation; and near the village is a quarry of excellent building stone, in which organic remains have been found. Exclusively of the gentlemen's seats described under the head of the several villages near which they are respectively situated, are Annfield, the residence of R. Percival, Esq., M. D.; Mount Errol, of Sir R. Baker, Knt.; Montrose, of J. Jameson, Esq., Swanbrook, of Alderman F. Darley; Gayfield, of T. P. Luscombe, Esq., Commissary-General; Priest House, of J. Robinson, Esq.; Stonehouse, of J. Barton, Esq.; Woodview, of E. J. Nolan, Esq.; Nutley, of G. Roe, Esq.; Thornfield, of W. Potts, Esq.; Airfield, of C. Hogan, Esq.; Simmons Court Hall, of G. Howell, Esq.; Belleville, of Alderman Morrison; Flora Ville, of M. Fitzgerald, Esq.; Donnybrook Cottage, of A. Colles, Esq., M. D.; Simmons Court, of P. Madden, Esq.; and Glenville, of J. O'Dwyer, Esq. Within the parish are iron-works, an extensive calico-printing establishment, a distillery, and salt works. The Dublin and Kingstown rail-road, the road from Dublin by Ballsbridge, and the road to Bray through Stillorgan, pass through it. That part of the parish which is in the county of the city is within the jurisdiction of the Dublin court of conscience. It is a chapelry, in the diocese of Dublin, and forms part of the corps of the archdeaconry of Dublin. The tithes amount to £166. 3. 0¼., to which is added about £300 collected as minister's money: there is no glebe-house, and the glebe comprises only about three-quarters of an acre. The church is a spacious and handsome edifice, in the early style of English architecture, with a tower surmounted by a well-proportioned spire; and was erected at Simmons Court (the old church in the village having fallen into decay), by a loan of £4154 from the late Board of First Fruits, in 1829. In the R. C.

## DUN

divisions the parish is united to those of St. Mark, Tawney, and St. Peter; there are chapels at Donnybrook and Irishtown, and a spacious chapel is now in progress near Cottage-terrace, Baggot-street. In the avenue leading to Sandymount is a convent of the Sisters of Charity, a branch from the establishment in Stanhope-street, Dublin; the sisters are employed in visiting the sick and in attending a school for girls; attached to the convent is a small neat chapel. There is a place of worship for Wesleyan Methodists close to the village of Donnybrook. A school for boys and another for girls are supported by subscription; and there is a dispensary at Ballsbridge. The hospital for incurables is in this parish, and is chiefly supported by Grand Jury presentments; and the Bloomfield retreat for lunatics was established by the Society of Friends. There are cemeteries at Donnybrook and Merrion; and at Simmons Court are the remains of an old castle, consisting of a massive pointed archway. In the grounds of Gayfield is a medicinal spring, the water of which is similar in its properties to that of Golden Bridge. Lord Chief Justice Downes was born in the castle of Donnybrook, now a boarding school.

DONNYCARNEY, or DONECARNEY, a village, in the parish of COLPE, barony of LOWER DULEEK, county of MEATH, and province of LEINSTER, 2½ miles (E.) from Drogheda; containing 25 houses and 108 inhabitants. This place is situated on the road from the sea, by way of Mornington, to Drogheda, and is said to have been the site of a nunnery, which at the suppression was granted to the Draycott family: the ruins are incon-siderable

DONOGHENRY, or DONAGHENDRY, a parish, in the barony of DUNGANNON, county of TYRONE, and province of ULSTER, on the mail coach road from Dublin to Coleraine; containing, with the post-town of Stewartstown, 5364 inhabitants. It comprises, according to the Ordnance survey, 7154¾ statute acres, including 50¾ in Lough Roughan: 6889 acres are apportioned under the tithe act, and valued at £5261 per annum, of which 426 are bog, and 6463 arable. The land is rich and well cultivated, and there are extensive quarries of limestone, freestone, and basalt. Near the glebe-house is an extensive deposit of new red sandstone; and in Annahone are valuable mines of coal, which, though discontinued in 1825, were formerly worked with great advantage: they are now leased by the owner to a spirited individual, who has recommenced them, with success, upon an extensive scale. Coal, clay, and other valuable deposits exist near Coal Island (see the article on that place). The manufacture of linen and union cloth is carried on to a considerable extent. Mullantean is the handsome residence of Miss Hall; Barnhill of W. Holmes, Esq.; Donaghendry, of the Rev. F. L. Gore; Anketell Lodge, of Roger C. Anketell, Esq.; and Ardpatrick, of the Rev. W. J. Knox, near which are the remains of a Danish fort. The living is a rectory, in the diocese of Armagh, and in the alternate patronage of Sir Thomas Staples, Bart., and E. H. Caulfield, Esq.: the tithes amount to £315. The glebe-house is a large and handsome edifice, built (by aid of a gift of £100, and a loan of £825, in 1811, from the late Board of First Fruits) on a glebe comprising 30 acres of excellent land within the parish; the remainder of the glebe, 210 acres, being in the townland

## DON

of Tamnavally, in the parish of Arboe. The church is situated in Stewartstown; it was built, in 1694, out of the forfeited impropriations by order of Wm. III., the old building at Donogherry having been destroyed, in the war of 1641; and a lofty square tower and side aisles have been recently added. There is a chapel of ease at Coal island, lately erected by subscription. In the R. C. divisions the parish is united to that of Ballyclog, and part of Clonoe, forming the union of Stewartstown, in which are two chapels, one at Stewartstown and one at Coal Island. Here are two Presbyterian meeting-houses, one in connection with the Synod of Ulster, and the other with the Seceding Synod, both of the second class. There are nine schools in the parish, including an infants' school lately established, all aided by subscription, and a school for girls supported by Mrs. Gore; about 550 children are taught. At Roughan are the ruins of an extensive castle, built by the Lord-Deputy Sidney, in the reign of Queen Elizabeth, and afterwards held by the Earl of Tyrone during his rebellion; and in the war of 1641, by Sir Phelim O'Nial, who placed a powerful garrison in it: it was afterwards dismantled, by order of parliament, and is now a picturesque ruin. At Donogherry is the site of the old church and cemetery, which was the burial-place of the ancient family of Bailie, whose mansion-house adjoining is now in ruins. In a field contiguous is an upright stone, one of the supporters of a cromlech, and near it is another lying on the ground, in the upper side of which is a circular cavity, or artificial basin: about a quarter of a mile westward is a large and perfect cromlech, with a table stone, weighing more than 20 tons, placed within a circle of smaller stones. Near Stewartstown are the remains of a castle built by Sir Andrew Stewart, in the reign of Jas. I., to whom the monarch had granted extensive possessions in this neighbourhood. In 1823, a small cup, or chalice, was discovered in a bog at Dunagby, full of silver coins of the Danish princes, many of which are preserved in the collection of R. C. Anketell, Esq. In the small lake of Ardpatrik is a floating island, and around its shores human bones, camp-poles, &c., have been discovered: in this lake many persons were drowned in the civil war of 1641; and around its shores the army of Jas. II. encamped on their march to Derry in 1689.—See STEWARTSTOWN.

DONOGHMORE, a parish, in the barony of NORTH SALT, county of KILDARE, and province of LEINSTER, 2 miles (E.) from Maynooth, on the road to Dublin, and on the banks of the Royal Canal, including part of the demesne of Carton, the seat of His Grace the Duke of Leinster. It is in the diocese of Dublin: one-half of the rectory is appropriate to the prebend of Kilmactalway in the cathedral church of St. Patrick, Dublin, and the other forms part of the union of Celbridge; the tithes amount to £17, payable in moieties to the prebendary and the incumbent. In the R. C. divisions it forms also part of the union or district of Celbridge. The ruins of the church are situated on the bank of the canal.

DONOHILL, a parish, partly in the barony of CLANWILLIAM, but chiefly in that of KILNEMANAGH, county of TIPPERARY, and province of MUNSTER, 3¼ miles (N.) from Tipperary, on the new line of road to Nenagh; containing 4308 inhabitants. This parish

## DON

comprises 12,812 statute acres, as apportioned under the tithe act. Greenfield, the residence of Col. W. Purefoy; and Philipstown, of H. B. Bradshaw, Esq., are the principal seats. A mountain stream, called the Anacarth, runs through the parish, where is a small village of that name, in which are a constabulary police station, a chapel and a school. It is in the diocese of Cashel; the rectory is inappropriate in the representatives of the Rev. R. Watts, and the vicarage forms part of the corps of the precentorship in the cathedral church of St. Patrick, Cashel. The tithes amount to £384. 12. 3¼, of which £200 is payable to the impropiators and the remainder to the vicar. The R. C. parish is co-extensive with that of the Established Church; there are two chapels, one at Anacarth, and one at Donohill. There are five schools aided by subscriptions; in which about 500 children are taught. Some slight remains of the ancient church may be seen; there is a conical hill, supposed to be a Danish rath; and on an eminence near Anacarth is a circular tower, called Ballysheedy Castle, forming a conspicuous object from a great distance.

DONONAUGHTA, a parish, in the barony of LONGFORD, county of GALWAY, and province of CONNAUGHT; containing, with the post-town of Eyrecourt, 2277 inhabitants. This parish is situated on the river Shannon, and on the road from Banagher to Loughrea; and comprises 2423 statute acres, as apportioned under the tithe act: a very small portion is woodland, and the remainder is principally under tillage. Among the gentlemen's seats are Eyrecourt Castle, that of J. Eyre, Esq., to which is attached a chapel of ease, built in 1677 by J. Eyre, Esq.; Eyreville, of T. S. Eyre, Esq.; Prospect, of C. A. O'Malley, Esq.; and Fahy, of T. Burke, Esq. It is in the diocese of Clonfert: the rectory is appropriate to the see, and the vicarage episcopally united, in 1813, to the vicarages of Meelick, Fahy, Tyrenascragh, Killimorbologue, Kilquane, and Lusmagh, forming the union of Dononaughta, in the patronage of the Bishop. The tithes amount to £71. 10. 9¼, of which £46. 3. 1. is payable to the Ecclesiastical Commissioners, and £25. 7. 8¼. to the vicar; and the tithes of the whole benefice amount to £299. 15. 4¼. The glebe-house was built by aid of a gift of £450, and a loan of £200, from the late Board of First Fruits, in 1822. The church, a plain building in Eyrecourt, was erected by aid of a loan of £307 from the same Board, in 1818: the Ecclesiastical Commissioners have lately granted £354 for its repair. Divine service is also performed in a school-house in the parish of Killimorbologue. In the R. C. divisions this parish is united to those of Clonfert and Meelick, forming the union of Eyrecourt, where the chapel is situated. A school for boys is supported by the interest of a bequest of £1000, and a house by the late Rev. J. Banks, to which Mr. Eyre has given an acre of land; and there is another school, aided by subscription, in which together are about 30 boys and 30 girls.—See EYRECOURT.

DONORE, a parish, in the barony of LOWER DULEEK, county of MEATH, and province of LEINSTER, 2¼ miles (W. S. W.) from Drogheda, on the road to Navan; containing 1191 inhabitants, of which number, 124 are in the village. This parish anciently formed part of the possessions of the abbey of Mellifont. On July 1st, 1690, it was the position occupied by Jas. II. during the battle of the Boyne, a detailed account

## DON

of which is given in the article on Drogheda. The parish comprises 1954 acres: the ground under cultivation is naturally very productive, and there is neither waste land nor bog. Abundance of limestone is procured from an old and well-worked quarry at Sheephouse, and is much used for building; it is of a handsome light colour. By the canal, passing by Oldbridge, from Drogheda to Navan, timber, slates, stone, and coal are brought to Donore, and corn taken back to Drogheda. Old Bridge, the seat of H. B. Coddington, Esq., is situated in an extensive demesne, well planted, on the banks of the Boyne; a residence called Farm is also the property of this gentleman; and Stalleen is the property and occasional residence of William Sharman Crawford, Esq. The parish is in the diocese of Meath; the rectory is partly inappropriate in the Marquess of Drogheda, but the greater part of the parish is tithe-free: the parishioners attend divine service at the churches of Duleek and Drogheda. In the R. C. divisions it is the head of a union or district, also called Rosnaree, comprising the parishes of Donore and Knockcomon, in each of which is a chapel. There is a school in which about 50 boys and 30 girls are taught. The ruins of the church consist of a gable and part of a side wall. In the lands of Old Bridge are several trenches and redoubts used at the battle of the Boyne; and at the foot of King William's glen is an obelisk in commemoration of the battle. Duke Schomberg is believed to have been buried within the gate of the grounds of H. B. Coddington, Esq.

DONORLIN.—See DUNORLIN.

DONOUGHMORE, a parish, in the barony of IBANE and BARRYROE, county of CORK, and province of MUNSTER, 5 miles (S. S. E.) from Clonakilty; containing 364 inhabitants. This parish is situated on the eastern side of the entrance to Clonakilty bay, on a very exposed and bold shore opening abruptly to the Atlantic. It comprises 306 statute acres, nearly all under tillage, and there is neither waste land nor bog. The principal manure is sand and sea-weed, which are found in abundance on the strand, and of which large quantities are sent to Clonakilty. There is a quarry of excellent slate, affording employment to a number of persons throughout the year. Along the coast are some beautiful small bays, but so much exposed that no use can be made of them, unless in very calm weather. A coast guard station has been fixed at Rock Castle, near the village. Donoughmore is a prebend in the cathedral of Ross, and in the patronage of the Bishop: the tithes amount to £42. There is neither glebe-house, glebe, nor church; divine service is performed in the barrack of the coast-guard station every Sunday. In the R. C. divisions it forms part of the union or district of Lislee. The parochial school is supported by subscription under the patronage of the rector; and there is a pay school, in which are about 60 children. Here is a solitary square tower of very rude character; it has no windows, but two entrances, one from the ground and the other at some height above it, and appears to have been the tower of the ancient parish church. Around it is an ancient cemetery, now used chiefly for the interment of infants. Not far distant is a small but very perfect rath with a rampart 12 feet high.

DONOUGHMORE, a parish, partly in the barony of BARRETT'S, but chiefly in that of EAST MUS-

## DON

KERRY, county of CORK, and province of MUNSTER, 12 miles (W. N. W.) from Cork, on the new line of road to Kanturk; containing 6794 inhabitants. This parish comprises 22,000 statute acres, of which 8000 acres, which had been forcibly withheld from the see of Cloyne (to which nearly half the parish belongs), since the year 1539, were, in 1709, recovered by Bishop Crow, and are now the property of that see, but in the hands of the Commissioners under the Church Temporalities act: about 2880 acres are bog and mountain, and the remainder is good arable and pasture land. The soil is generally cold and wet, except in the neighbourhood of Derry, where the lands are well cultivated and very productive. Not more than one-fourth of the land is under tillage; the remainder is mountain pasture and bog, especially in the northern part of the parish, where a vast tract of heathy bog and moorland extends to the summit of the Boggra mountain, on which numerous herds of cattle are pastured. The principal residences are Derry, that of J. B. Gibbs, Esq.; Derry Cottage, of the Rev. W. Meade; Kilcullen, of Jer. Lynch, Esq.; Firmount, of Horace Townsend, Esq.; and Fortnaght, of the Rev. Morgan O'Brien. The new line of road from Cork to Kanturk passes through this wild district, and will contribute greatly to its improvement: the rivers Dripsey and Awenbeg have their rise in it. Fairs are held on May 18th and Nov. 21st for general farming stock. Near the cross of Donoughmore is a constabulary police barrack. A manorial court is held under the Bishop of Cloyne, and petty sessions monthly. The rectory constitutes the corps of the prebend of Cloyne in the cathedral of St. Colman, and in the patronage of the Bishop: the tithes amount to £1100. The glebe-house is a very old building; the glebe comprises 14 acres of fertile land. The church is a small and very old edifice in a state of great dilapidation, and is about to be rebuilt by the Ecclesiastical Commissioners. The R. C. parish is co-extensive with that of the Established Church; there are two chapels, one near the cross of Donoughmore, and the other at Fortnaght, the former a spacious and neat edifice, the other a small plain building. A school is supported by the rector, in which about 20 children are educated; at Garrane is a school, in which about 30 boys and 20 girls are instructed, and for which a house was given by Mr. Stowell; and there are five pay schools, in which are about 300 boys and 160 girls. Between this parish and Kilshanig is the Pass of Redshard, where Lord-President St. Leger, in 1641, drew up such forces as he could raise to oppose the insurgents coming from the county of Limerick, and commanded by Lord Mountgarret, but on their messengers showing him their pretended commission from the king, he disbanded his forces and retired to Cork. This place gives the title of Earl to the family of Hutchinson.

DONOUGHMORE, county of KILKENNY.—See BALLYRAGGET.

DONOUGHMORE, a parish, in the county of the city of LIMERICK, and province of MUNSTER, 2½ miles (S. E.) from Limerick; containing 729 inhabitants. This parish is situated on the road from Limerick to Bruff, and comprises 821 statute acres, as apportioned under the tithe act, and about 97 acres of bog mostly cut out and reclaimed. The land is generally good, but, though so near the city of Limerick, the system o

agriculture is in a very unimproved state; some of the land is depastured by milch cows and the produce sent daily to Limerick. There are several handsome residences in the neighbourhood, of which the principal are Ballyseeda, that of T. G. Fitzgibbon, Esq.; South Hill, of S. Evans, Esq.; and Clonlong, of J. Norris, Esq.; and there are several substantial houses, the occasional residences of some of the Limerick merchants, who have farms in the parish. Donoughmore is a prebend in the cathedral of Limerick, and in the patronage of the Bishop: the tithes amount to £92. 6.1½. There is neither church, glebe-house, nor glebe. In the R. C. divisions the parish is the head of a union or district, comprising also the parishes of Cahirnarry and Cahirnavalla; the chapel is a small thatched building nearly in the centre of the parish. There is a pay school of about 100 children. The ruins of the ancient parish church are extensive and venerably picturesque, consisting of the walls and gables, which are tolerably entire and covered with ivy; within the area are the tombs and monuments of the ancient families of Roche, Kelly, Connell, and Fitzgerald.

DONOUGHMORE, a parish, in the barony of UPPER OSSORY, QUEEN'S county, and province of LEINSTER, 1¼ mile (N. W. by N.) from Rathdowney, on the road from Burros-in-Ossory to Kilkenny; containing 1211 inhabitants, of which number, 383 are in the village. This parish contains 3226 statute acres, as apportioned under the tithe act. The village comprises about 70 houses, and contains extensive corn-mills and a large starch manufactory. Fairs are held in it on March 28th, June 12th and 13th, Aug. 31st, and Dec. 12th. The living is a rectory and vicarage, in the diocese of Ossory, and in the patronage of the Bishop: the tithes amount to £154. 9. 7½. There is a glebe-house, with a glebe of 193 acres. The church was rebuilt by aid of a loan of £500 from the late Board of First Fruits, in 1821. In the R. C. divisions the parish forms part of the union or district of Rathdowney, and contains a plain chapel. The parochial school is endowed with an acre of land by the rector, and there are two private schools, in all which about 100 children are educated.

DONOUGHMORE, a parish, in the barony of IFFA and OFFA EAST, county of TIPPERARY, and province of MUNSTER, 4½ miles (N.) from Clonmel, on the road to Thurles; containing 456 inhabitants. It comprises 1085 statute acres; there are some bogs and marshy land, and also some portions of uncultivated ground, which are susceptible of improvement and might be easily reclaimed. Limestone abounds in the parish, and is quarried exclusively for burning into lime, which is the principal manure. The living is a rectory, in the diocese of Lismore, united, by act of council in 1805, to the rectory of Kiltigan, together constituting the union and corps of the prebend of Donoughmore in the cathedral of Lismore, in the patronage of the Bishop: the tithes amount to £138. 9. 3., and the tithes of the union to £232. 3. 1. The glebe-house was built by aid of a gift of £350 and a loan of £450 from the late Board of First Fruits, in 1818: the glebe comprises 13a. 2r. 20p. The church has been in ruins from time immemorial, and the Protestant parishioners attend the church of Lisro-nagh, about two miles distant. In the R. C. divisions the parish forms part of the union or district of Powers-town. The remains of the church, which may possibly

have been the church of a monastery said to have existed here at a very remote period, and of which St. Farannan was the first abbot, consist chiefly of an exterior and interior arch richly sculptured with mouldings and embellished with grotesque ornaments; they are of the later Norman style, and have sustained much injury from time and dilapidation.

DONOUGHMORE, a parish, in the barony of UPPER TALBOTSTOWN, county of WICKLOW, and province of LEINSTER, 5 miles (N. E.) from Baltinglass; containing 4130 inhabitants. This parish is situated on the river Slaney, and in the glen of Imail, which abounds with excellent pasturage: it comprises 25,202 statute acres, about 8100 of which form a large tract of mountain, having an extensive bog at its base. The land is in tillage and pasture, and great numbers of calves are fattened here, and large quantities of butter made for the Dublin market. The scenery is bold and rugged, contrasting strikingly with the milder character of the adjacent glen. At Knocknamunion is a factory for making blankets and frieze, and there is a granite quarry at Knockaderry. In this parish stand the Leitrim barracks, which were erected after the disturbances of 1798, at an expense of about £8000: they have been recently disposed of to a private individual. The seats are Coolmoney, the residence of Lady Louisa Hutchinson, a handsome and newly erected mansion, commanding fine views of the glen of Imail; and Ballinclea, of Richard Fenton, Esq. Donoughmore is a prebend in the cathedral church of St. Patrick, Dublin, in the patronage of the Archbishop: the tithes amount to £461. 10. 9¼. The glebe-house is situated about three-quarters of a mile from the church, on a glebe comprising 20 acres. The church was rebuilt in 1711, and the present tower added to it, in 1821, by aid of a loan of £400 from the late Board of First Fruits: it has been recently repaired. Evening service is also performed, during summer, in the school-house at Knockenargan. In the R. C. divisions the parish forms part of the union or district of Dunlavin and Donard; the chapel is at Davidstown. There are four schools, one of which is supported by the Trustees of Erasmus Smith's charity; the parochial school, near the church, was erected in 1821, by subscription; and one at Knockenargan was erected, in 1834, also by subscription, on half an acre of land given for the site by the Earl of Wicklow: in these schools about 120 boys and 70 girls are taught, and about 80 more boys and 60 girls in six private schools. A loan fund was established in 1824; Mrs. Caldwell left £20 per annum, late currency, to the Protestant poor; and the interest of £200 stock was left by the late Dr. Ryan, who was rector of this parish, in 1818, to five poor Protestants and five poor Roman Catholics.

On the townland of Castleruddery are several raths, or Danish mounds; the most conspicuous is one of considerable height on the grounds of Mr. J. Wilson, and on the same land is a druidical circle of about 120 feet in diameter, round which are numerous blocks of stone, some not of the district, and in the centre of the circle there was no doubt an altar. Adjoining the garden is a pond, in which skeletons of the elk, or moose deer, have been found. On the same townland a flint spear-head was found, on ploughing a field in 1829. At Knockenargan there are two raths, and another at Gibstown; at Knockendaragh is a very extensive one, which is

surrounded by a rampart and fosse; there is another above Old Deer park, at Castleruddery, which is moated, besides several others in the parish. Near the little village of Knockendaragh is a cromlech. Eardestown and Brusselstown hills, the former 1314, and the latter 1305, feet above the level of the sea, are in this parish: the summit of the latter is encircled by three concentric mounds, the lowest of which is about half way down the declivity of the hill, and, with the next above it, is formed of rough loose stones; the uppermost is constructed of large unhewn blocks, piled up to a considerable height, forming round the summit of the hill a kind of mural crown, perceptible at a great distance. There is an old burial-place near Leitrim Barracks, used by the Roman Catholics; also slight remains of a seat called Seskin, and another called Snugborough, built by Col. Percy, about 1695; the former is now the property of the Earl of Wicklow, and the latter that of Harman Herring Cooper, of Shrewl Castle, Esq.

DONOUGHPATRICK, a parish, in the barony of CLARE, county of GALWAY, and province of CONNAUGHT,  $2\frac{3}{4}$  miles (E. by N.) from Headford; containing 3697 inhabitants. This parish is situated on the Black river, near Lough Corrib, and comprises 7719 statute acres, as applotted under the tithe act. It is a rectory and vicarage, in the diocese of Tuam, and is part of the union of Headford, or Kilkilvery. In the R. C. divisions it forms part of the union or district of Kilcooney and Donoughpatrick, which is also called Ballycolgan and contains a chapel. There are three pay schools, in which are 180 children.

DONOUGHPATRICK, a parish, partly in the barony of LOWER NAVAN, but chiefly in that of UPPER KELLS, county of MEATH, and province of LEINSTER, 4 miles (N. W.) from Navan; containing 931 inhabitants. St. Patrick is said to have founded an abbey here, to which Conal Mac Neill was a great benefactor; it was frequently plundered and burnt by the Danes prior to its final destruction by them in 994. The parish is situated on the road from Enniskillen to Drogheda, and on the river Blackwater: it comprises 3605 statute acres, as applotted under the tithe act. The land is about half under tillage and half pasturage, and of superior quality: there are quarries of limestone and brownstone. The gentlemen's seats are Gibbstown, that of J. N. Gerrard, Esq., situated in a well-planted demesne of about 1270 statute acres; and Randlestown, the property of Col. Everard, but the residence of Henry Meredith, Esq. The living is a vicarage, in the diocese of Meath, united, by act of council, in 1801, to the rectory of Kilberry, and in the patronage of Col. Everard, in whom the rectory is impropriate. The tithes amount to £280, of which £180 is payable to the impropriator, and £100 to the vicar; the gross value of the benefice, tithe and glebe inclusive, is £509. 9. 2. The glebe-house was erected in 1812, by aid. of a gift of £200, and a loan of £600, from the late Board of First Fruits: the glebe comprises 18 acres, valued at £36 per annum. The church is a neat edifice; the body was rebuilt in 1805, and attached to an ancient tower; the Ecclesiastical Commissioners have recently granted £104. 3. 7. for its repair. In the R. C. divisions the parish forms part of the union of Kilberry and Telltown. The parochial school is aided by the incumbent, who has also given a

house and garden, and in three private schools about 120 boys and 50 girls are educated. A large Danish fort at Gibbstown has been planted. A castle formerly existed here.

DONOWNEY, or DOWNONEY, a parish, in the barony of BANTRY, county of WEXFORD, and province of LEINSTER, 5 miles (N. W.) from Taghmon; containing 208 inhabitants. This small parish is situated on the road from Enniscorthy to Duncannon Fort, and contains 1074 statute acres. It is in the diocese of Ferns; the rectory is appropriate to the see, and the vicarage forms part of the union of Horetown: the tithes amount to £38. 15.  $4\frac{1}{2}$ ., of which two-thirds are payable to the bishop and the remainder to the vicar. In the R. C. divisions it is partly in the union or district of Taghmon, but chiefly in that of Newbawn or Adams - town. There are some remains of a cromlech.

DONQUIN, or DUNQUIN, a parish, in the barony of CORKAGUINEY, county of KERRY, and province of MUNSTER, 7 miles (W. S. W.) from Dingle; containing, with the Blasquet or Ferriter's islands, 1363 inhabitants. This parish is situated at the south-western extremity of the peninsula of Dingle, and terminates in the promontory called Dunmore Head, the most westerly point of Ireland. The latter is called in Irish *Tig Vourney Geerane*, a- "Mary Geerane's House," in like manner as the extreme point of North Britain is called "John O'Groats." Dunmore Head is in N. Lat.  $52^{\circ} 8' 30''$  and in W. Lon.  $10^{\circ} 27' 30''$ : it lies about 5 Irish miles (W. by N.) from the entrance of Ventry harbour, and  $3\frac{1}{2}$  miles (W.  $\frac{1}{4}$  S.) from the west end of the island called the Great Blasquet. The parish contains 4937 statute acres, as applotted under the tithe act, of which nearly one half consists of coarse rocky mountain pasture, interspersed with patches of bog; the remainder is in tillage: sea-weed is extensively used for manure, and the state of agriculture is gradually improving. At Clohua is a small harbour for fishing boats employed during the season in taking mackerel, scad, and turbot; and at Ballyikeen is a station of the coast-guard. It is in the diocese of Ardfert and Aghadoe; the rectory is impropriate in Lord Ventry, and the vicarage forms part of the union of Marhyn. The tithes amount to £75, payable in moieties to the impropriator and the vicar: divine service is performed every Sunday at the coast-guard station. In the R. C. divisions the parish forms part of the union or district of Keel, or Terreter. A school has been recently built at Ballyikeen. On the rocky coast of this parish are often found the beautiful crystals called Kerry stones. The ruins of the church still remain in the burial-ground, where the Prince of Asculé was interred after the wreck of part of the Spanish Armada off this coast.—See BLASCIUET ISLANDS.

DOOGH.—See KILKEE.

DOON, a parish, partly in the barony of KILNEMANAGH, county of TIPPERARY, and partly in the barony of OWNEYNBEG, but chiefly in that of COONAGH, county of LIMERICK, and province of MUNSTER, 14 miles (S. E.) from Limerick, on the old road to Templemore; containing 5311 inhabitants, of which number, 178 are in the village. This parish comprises 27,734 statute acres, as applotted under the tithe act, of which more than 2000 acres are mountain and bog, about 4000 under tillage, and the remainder meadow and pasture. The soil in some places is remarkably rich, but the

system of agriculture is in a very unimproved state, and a considerable portion of the meadow and pasture land is overflowed by the Dead and Mulcairn rivers. The bog in the lower parts of the parish is exceedingly valuable and lets at a very high rent; near the close of the last century more than 100 acres of bog moved from one townland into two others, destroying thirteen cabins, the inmates of five of which perished. Free-stone of fine quality is quarried here for public buildings; much of it has been used in the city of Limerick and in other towns, and large quantities are shipped for England and other places. The principal seats are Castle Guard, the residence of the Hon. W. Q'Grady, an ancient castle of the Earls of Desmond, enlarged and restored in the baronial style, with a lofty keep and ramparts; Toomaline House, of Mrs. Marshall, formerly a priory of Canons regular and a cell to the abbey of Inchenimeo, granted on its dissolution by Queen Elizabeth to Miler Magrath, Archbishop of Cashel, and of which there are still some remains; Bilboa House, now nearly in ruins, the property of the Earl of Stradbroke, and formerly the residence of Col. Wilson, built wholly of brick from Holland, situated in grounds formerly richly wooded but now going to decay, and commanding a fine view of the Bilboa mountains on the north, to which it has given name; and Glengare, of G. Hodges, Esq., situated on one of the 12 townlands of this parish which are in the county of Tipperary, and together comprise 4700 acres. Fairs are held at Bilboa on the 12th of August and May, and a constabulary force is stationed in the village. The living is a rectory, in the diocese of Emly, constituting the prebend of Doon in the cathedral of St. Ailbe, and in the patronage of the Archbishop of Cashel: the tithes amount to £830.15. 4½. The glebe-house is a handsome residence, and the glebe comprises 35 acres, subject to a rent of £40 per annum payable to the trustees of Erasmus Smith's fund, who own much land in this parish. The church, rebuilt in 1800 by a gift of £500 from the late Board of First Fruits, is a small plain edifice with a low square tower; in the churchyard was interred the noted outlaw, Emun-a-Cnoc, or Edmund of the Hill. In the R. C. divisions this parish, with the exception of eight townlands in the union of Cappamore, is the head of a union or district, comprising also the parish of Castletown. Lord Stanley, who has an estate of about 600 acres in the parish, has given two acres, rent-free, to erect a chapel and school-house: the shell of the former edifice is nearly completed, at an expense of £1000 to the parishioners; it is situated on a small hill over the village, commanding a fine view of the Doon and Galtee mountains. There are five private schools, in which are 300 children.

DOONAS.—See KILTINANLEA.

DOONFEENY.—See DUNFEENY.

DORINCH, an island, in the parish of KILMINA, barony of BURRISHOLE, county of MAYO, and province of CONNATJIGHT, 5 miles (W.) from Westport; the population is returned with the parish. It is situated in Clew bay: in its vicinity is the smaller island called Dorinchbeg, and to the north is the bar at the entrance of Westport bay.

DORRAH, or DURROW, a parish, in the barony of LOWER ORMOND, county of TIPPERARY, and province of MUNSTER, 3 miles (w.) from Parsonstown, on

the roads leading respectively from Portumna to Parsonstown and from Nenagh to Banagher; containing 3397 inhabitants. It is situated near the river Shannon, and is bounded on the north by the Brosna, comprising 10,829 statute acres, as apportioned under the tithe act: about 3000 acres are bog, principally lying along the Shannon and the Brosna, and consequently capable of drainage from the fall of the land towards those rivers; and of the remainder the greatest portion is under tillage; a tract of about 200 acres of meadow, called the Inches, is of remarkably fine quality, and the parish generally is in a good state of cultivation. There is a quarry of good limestone, which is burnt for manure. The principal seats are Walsh Park, that of J. W. Walsh, Esq.; Sraduff, of T. Antisell, Esq.; Newgrove, of J. W. Bayly, Esq.; Rockview, of J. Lewis Corrigan, Esq.; Gurteen, of J. Lalor, Esq.; Arbour Hill, of J. Antisell, Esq.; Ross House, of R. Smith, Esq.; Clongowna, of the Rev. Mr. Troke; Ballyduff, of B. Walker, Esq.; and Redwood, the property of Major Bloomfield. There is a flour-mill at Derrinsallagh. The parish is in the diocese of Killaloe, and is a rectory and vicarage, forming part of the union of Lorrha and corps of the archdeaconry of Killaloe: the tithes amount to £415. 7. 8¼. It formerly consisted of three parishes, Bonahane, Pallas, and Ross, the remains of the churches of which are still visible, and the two former had glebes. At Ross there was a very extensive burial-ground, which has not been used as such within the memory of man. The church is a neat modern edifice, completed in 1832, for which a grant of £900 was made by the late Board of First Fruits: the old church has been occupied as a dwelling-house from time immemorial. In the R. C. divisions also the parish forms part of the union or district of Lorrha, called also Dorrha; the chapel, on the townland of Gurteen, has been lately fitted up in a neat manner. In the demesne of Walsh Park is a school-house built by the proprietor, who supports the school; and there is a school at Gurteen in connection with the National Board. At Redwood are the ruins of an old castle, and there are some remains of the ancient parish church.

DORSAKILE.—See KILPATRICK, county of WESTMEATH.

DOUGHBEG, a village, in the parish of CLONDEVADOCK, barony of KILMACRENAN, county of DONEGAL, and province of ULSTER; containing 55 houses and 284 inhabitants.

DOUGLAS, a chapelry, comprising that portion of the parish of CARRIGALINE which is in the county of the city of CORK, and in the province of MUNSTER, 1½ mile (S. B.) from Cork, on the road to Carrigaline; containing 816 inhabitants. This village, which is situated at the head of a small bay called Douglas channel, on the eastern side of Cork harbour, is irregularly built in two detached portions respectively on the upper and lower roads from Cork. Its origin is attributed to the settlement of a colony of linen weavers from Fermanagh, who in 1726 commenced here the manufacture of sail-cloth, which obtained such celebrity in the English market, that unlimited orders were received for all that could be made. This establishment continued to flourish till after the introduction of machinery into the English factories, which enabled the English manufacturers to undersell those of Ireland, and the trade consequently



declined greatly, though the manufacture is still carried on. A very extensive rope-yard has long been established, and the patent cordage made here is in very great repute. There is a large boulding-mill belonging to Mr. G. White, capable of manufacturing 6000 barrels of flour annually, and which might be easily made to produce twice that quantity; there is also a mill on the road to Monkstown belonging to Mr. Power, of equal capability. A large quantity of bricks, of a bright ash colour, is made in the immediate vicinity of the village, and sent to a considerable distance inland; and great numbers are conveyed by small craft to the port of Cork. A penny post to Cork has been established, and a constabulary police force is stationed in the village. The environs of Douglas are exceedingly pleasant and the scenery richly diversified and embellished with numerous elegant seats and tasteful villas; the surface is undulated, rising in some places into considerable eminences and commanding extensive and interesting views. To the north and west are seen the course of the river Lee, the peninsula of Blackrock, the hills of Glanmire and Rathcooney, with others in the distance, the city of Cork, and the beautiful country towards Inniscarra. To the east and south are the mountains beyond Middleton and Youghal, the harbour of Cork with the town of Cove, the course of the Carrigaline river and the rich scenery on its banks. The principal seats are Maryborough, the residence of E. E. Newenham, Esq., a noble mansion in a spacious demesne embellished with stately timber; Old Court, of Sir Geo. Goold, Bart., an elegant residence beautifully situated on a commanding eminence embosomed in woods of luxuriant growth; Monsfieldtown, of T. C. Kearney, Esq.; the Hill, of A. O'Driscoll, Esq.; Vernon Mount, of O. Hayes, Esq.; Thornberry, of T. Townsend, Esq.; Belmont Cottage, of Capt. S. H. Lawrence; Windsor, of G. Cooke, Esq.; Rowan's Court, of Mrs. Evanson; Frankfield, of S. Lane, Esq.; Montpelier, of the Rev. M. O'Donovan; Alta Villa, of J. Woodroffe, Esq., M.D.; Charlemont, of C. Evanson, Esq.; Bloomfield, of W. Sheehy, Esq.; Shamrock Lawn, of W. P. Robinson, Esq.; Grange Erin, of W. E. Penrose, Esq.; Tramore, of T. S. Reeves, Esq.; Grange, of H. Conron, Esq.; Mount Conway, of H. Sharpe, Esq.; West Grove, of Mrs. S. Baylie; Ballybrack, of J. Heard, Esq.; Atkin Ville, of Mrs. Atkins; Mount Emla, of J. Barnes, Esq.; Garryduffe, of Mrs. Allen; Wilsfort, of Mrs. Dowman; Rose Hill, of W. Lane, Esq.; Douglas House, of T. Fitzgerald, Esq.; Castle Treasure, of C. Lloyd, Esq.; Ballinrea, of the Rev. J. Beesteed; Ballincurragh Cottage, of W. C. Logan, Esq.; Eglantine, of J. Leahy, Esq.; Villa Nova, of J. Lombard, Esq.; Knockreagh, of L. Nash, Esq.; Donnybrook, of L. Jones, Esq.; Factory Ville, of J. C. Bernard, Esq.; Hampstead, of Lieut. Boyle Hill; Bellevue, of E. Lucette, Esq.; Alton Ville, of A. C. McCarthy, Esq.; Bellair, of W. Perrier, Esq.; Garna Villa, of S. Harrison, Esq.; and Grange House, of J. R. Day, Esq. The chapel is a small neat edifice, and the Ecclesiastical Commissioners have lately granted £230 for its repair. In the R. C. division this place is the head of a union or district comprising also the parish of Ballygarvan; the chapel is a neat building, and there is also a chapel at Ballygarvan. The parochial male school is chiefly supported by the rector; a female school by Mrs. Reeves and a few ladies; and an infants'

and female school are supported and superintended by Miss O'Donovan, of Montpelier: there is also a National school in the village, and a dispensary. There are raths at Old Court and Moneas, and some slight remains of Treasure castle.

DOULOUGH'S (ST.), a parish, in the barony of COOLOCK, county of DUBLIN, and province of LEINSTER, 5½ miles (N. E.) from Dublin, on the road to Malahide; containing 345 inhabitants. The land in this parish is of good quality and the soil favourable to the growth of corn, of which large crops are raised; the system of agriculture is improved, and there is abundance of limestone, which is quarried for agricultural and other uses, and in some of which varieties of fossils are found. The surrounding scenery is pleasingly and richly diversified, and from its elevation the parish commands extensive and beautiful views of the sea and the mountains in the neighbourhood. The principal seats, all of which command interesting prospects, are St. Doulough's Lodge, the residence of J. Rutherford, Esq.; St. Doulough's, of Mrs. Shaw; Lime Hill, of the Rev. P. Ryan, A. M.; and Spring Hill, of H. Parsons, Esq. It is a curacy, in the diocese of Dublin, and in the patronage of the Precentor of the cathedral of Christchurch, to whom the rectory is appropriate: the tithes amount to £160, payable to the incumbent. The church is a neat modern edifice, adjoining the ancient structure, which is still preserved, as a singular and interesting relic of antiquity. In the R. C. divisions it forms part of the union or district of Baldoyle and Howth. About 60 children are taught in the parochial school, which is supported by subscription, aided by the incumbent. The ancient church of St. Doulough, which is still tolerably entire, is one of the oldest and most singular religious edifices in the country: it is situated on an eminence at the extremity of an avenue about 50 yards in length, at the entrance of which is a low granite cross supposed to have been originally placed over the south porch. The church is about 48 feet long and 18 feet wide, with a massive square embattled tower, and is built of the limestone found in the neighbourhood, with the exception of the mullions of the windows, the keystones of the arched roofs, and the more ornamental details, which are of oolite or fine freestone, probably imported in a previously finished state from Normandy or England. The south porch, which rises like a vast buttress at the south-eastern angle of the tower, contains a low and imperfectly pointed doorway leading into a crypt with a stone roof groined, and divided into two small apartments, one of which is almost entirely occupied with the altar-tomb of St. Doulough, the stair case leading to the tower, and the pillars supporting the roof. From this a low doorway leads into the eastern portion of the church, which is 22 feet long and 12 feet wide, lighted at the east end by a trefoiled window, and two smaller windows on the south and one on the north side. This part of the church and also the tower are evidently of much later date than the rest of the building, which is supposed to have been erected in the 10th century; the groining of the roof, the tracery of the windows, and other details contrasting strongly with the ruder portions of the structure. Between the south windows of the church, and projecting into its area, is the staircase leading through the upper portion of the porch to the tower, and opening into a small

apartment with two pointed windows, beyond which is an apartment immediately under the roof, 36 feet in length and very narrow, having that portion of it which is under the tower rudely groined. In the south porch a staircase leads from the apartment in which is St. Doulough's tomb, to a very small apartment, called St. Doulough's bed, 5 feet long, 2 feet wide, and 2½ high, and lighted only by a loophole; the entrance is extremely low and narrow; the roof is vaulted, and in the floor is a small hole, through which a bell rope appears to have passed. The roof of the church forms a very acute angle, and the stones of which it is constructed are so firmly cemented that it is impervious to water, though it has been exposed to the weather for eight or nine centuries. This singular edifice comprises within its narrow limits seven different apartments, two staircases, and a great variety of windows of various designs, and door cases all differing in character. Near the church is a well, dedicated to St. Catharine, enclosed within an octagonal building with a groined roof of stone; of this building, with which a subterraneous passage communicated from the crypt in which is St. Doulough's tomb, the faces towards the cardinal points, in which are loopholes, are raised to a second story and crowned with a pediment, in which is a lancet-shaped window; the door is on the south side, and the whole is finished with a pyramidal dome, of which the upper part is wanting. The interior of the building is circular, and has three deep recesses in the walls, in which are stone seats. In the centre of the area is the well, encircled by a ring of stone two feet in depth and 5 inches thick on the edge. In each spandril of the arched ceiling, and over each recess in the walls, is a sunken panel, and the interior was formerly decorated with paintings of scriptural subjects.

DOVEA, a parish, in the barony of ELIOGARTY, county of TIPPEKARY, and province of MUNSTER, 4 miles (S. S. W.) from Templemore; the population is returned with the parish of Inch, of which, for all civil purposes, this is regarded as forming a part. A constabulary police force has been stationed here. It is in the diocese of Cashel; the rectory is inappropriate in the Marquess of Ormonde, in trust for charitable uses at Kilkenny; and the vicarage forms part of the union of Clogher and corps of the chancellorship of Cashel.

DOWN (County of), a maritime county of the province of ULSTER, bounded on the east and south by the Irish sea, on the north by the county of Antrim and Carrickfergus bay, and on the west by the county of Armagh. It extends from 54° 0' to 54° 40' (N. Lat.), and from 5° 18' to 6° 20' (W. Lon.); and comprises an area, according to the Ordnance survey, of 611,404 acres, of which, 502,677 are cultivated land, 108,569 are unprofitable bog and mountain, and 158 are under water. The population, in 1821, amounted to 325,410, and in 1831, to 352,012.

This county, together with a small part of that of Antrim, was anciently known by the name of Ulagh or Ullagh, in Latin Ulidia (said by some to be derived from a Norwegian of that name who nourished here long before the Christian era), which was finally extended to the whole province of Ulster. Ptolemy, the geographer, mentions the Voluntii or Uluntii as inhabiting this region; and the name, by some etymologists, is traced from them. At what period this tribe settled in Ireland

is unknown: the name is not found in any other author who treats of the country, whence it may be inferred that the colony was soon incorporated with the natives, the principal families of whom were the O'Nials, the Mac Gennises, the Macartanes, the Slut-Kellys, and the Mac Gilmores. The county continued chiefly in the possession of the same families at the period of the settlement of the North of Ireland in the reign of King James, at the commencement of the seventeenth century, with the addition of the English families of Savage and White, the former of which settled in the peninsula of the Ardes, on the eastern side of Strangford Lough, and the latter in the barony of Dufferin, on the western side of the same gulf. It is not clearly ascertained at what precise period the county was made shire ground. The common opinion is that this arrangement, together with its division into baronies, occurred in the early part of the reign of Elizabeth. But from the ancient records of the country it appears that, previously to the 20th of Edw. II., here were two counties distinguished by the names of Down and Newtown. The barony of Ardes was also a separate jurisdiction, having sheriffs of its own at the same date; and the barony of Lecale was considered to be within the English pale from its first subjugation by that people; its communication with the metropolis being maintained chiefly by sea, as the Irish were in possession of the mountain passes between it and Louth. That the consolidation of these separate jurisdictions into one county took place previously to the settlement of Ulster by Sir John Perrott, during his government, which commenced in 1584, is evident from this settlement comprehending seven counties only, omitting those of Down and Antrim because they had previously been subjected to the English law.

The first settlement of the English in this part of Ulster took place in 1177, when Jphn de Courcy, one of the British adventurers who accompanied Strongbow, marched from Dublin with 22 men-at-arms and 300 soldiers, and arrived at Downpatrick in four days without meeting an enemy. But when there he was immediately besieged by Dunleve, the toparch of the country, aided by several of the neighbouring chieftains, at the head of 10,000 men. De Courcy, however did not suffer himself to be blockaded, but sallied out at the head of his little troop, and routed the besiegers. Another army of the Ulidians having been soon after defeated with much slaughter in a great battle, he became undisputed master of the part of the county in the vicinity of Downpatrick, which town he made his chief residence, and founded several religious establishments in its neighbourhood. In 1200, Roderic Mac Dunleve, toparch of the country, was treacherously killed by De Courcy's servants, who were banished for the act by his order; but in 1203 he himself was seized, while doing penance unarmed in the burial-ground of the cathedral of Down, by order of De Lacy, the chief governor of Ireland, and was sent prisoner to King John in England. The territory then came into the possession of the family of De Lacy, by an heiress of which, about the middle of the same century, it was conveyed in marriage to Walter de Burgo. In 1315, Edward Bruce having landed in the northern part of Ulster, to assert his claim to the throne of Ireland, this part of the province suffered severely in consequence of the military movements attending his progress southwards and his return. Some years after,

William de Burgo, the representative of that powerful family, having been killed by his own servants at Carrickfergus, leaving an only daughter, the title and possessions were again transferred by marriage to Roger Mortimer, Earl of March, through whom they finally became vested in the kings of England.

It is partly in the diocese of Down, and partly in that of Dromore, with a small portion in that of Connor. For purposes of civil jurisdiction it is divided into the baronies of Ardes, Castlereagh, Dufferin, Iveagh Lower, Iveagh Upper, Kinelearty, Lecale, and Mourne, and the extra-episcopal lordship of Newry. It contains the borough, market, and assize town of Downpatrick; the greater part of the borough, market, and assize town, and sea-port of Newry; the ancient corporate, market, and post-towns of Bangor, Newtown-Ardes, Hillsborough, and Killyleagh; the sea-port, market, and post-towns of Portaferry and Donaghadee; the market and post-towns of Banbridge, Saintfield, Kirkcubbin, Rathfriland, Castlewellan, Ballinahinch, and Dromore; the sea-port and post-towns of Strangford, Warrenpoint, Rosstrevor, Ardglass, and Killough; the sea-port of Newcastle, which has a penny-post; the post-towns of Clough, Comber, Dromaragh, Hollywood, Moira, Loughbrickland, Kilkeel, and Gilford; and a part of the suburb of the town of Belfast, called Ballymacarret. Prior to the Union it sent fourteen members to the Irish parliament, namely, two for the county at large, and two for each of the boroughs of Newry, Downpatrick, Bangor, Hillsborough, Killyleagh, and Newtown-Ardes. It is at present represented by four members, namely, two for the county, and one for each of the boroughs of Newry and Downpatrick. The number of voters registered at the last general election was 3729. The election for the county takes place at Downpatrick. Down is included in the north-east circuit: the assizes are held at Downpatrick, where are the county gaol and court-house: quarter sessions are held at Newtown-Ardes, Hillsborough, Downpatrick, and Newry: the number of persons charged with criminal offences and committed to prison, in 1835, was 468, and of civil bill commitments, 87. The local government is vested in a lord-lieutenant, 19 deputy lieutenants, and 120 other magistrates, besides whom there are the usual county officers, including two coroners. There are 30 constabulary police stations, having in the whole a force of 5 chief and 30 subordinate constables and 114 men, with 6 horses, the expense of whose maintenance is defrayed equally by Grand Jury presentments and by Government. There are a county infirmary and a fever hospital at Downpatrick, and dispensaries situated respectively at Banbridge, Kilkeel, Rathfriland, Castlewellan, Dromore, Warrenpoint, Donaghadee, Newry, Newtown-breda, Hollywood, Hillsborough, Ardglass, and Bangor, maintained equally by private subscriptions and Grand Jury presentments. The amount of Grand Jury presentments for 1835 was £43,103. 7. 0¼., of which £5257. 6. 2. was for the public roads of the county at large; £17,226. 19. 2. was for the public roads, being the baronial charge; £11,923. 18. 4. for public buildings and charities, officers' salaries, &c.; £3429. 1. 5½. for police; and £5266. 1. 10¾. in repayment of a loan advanced by Government. In the military arrangements it is included in the northern district, and contains three barrack stations for infantry, namely, two at

Newry and one at Downpatrick. On the coast there are nineteen coast-guard stations, tinder the command of two inspecting commanders, in the districts of Donaghadee and Newcastle, with a force of 15 chief officers and 127 men.

The county has a pleasing inequality of surface, and exhibits a variety of beautiful landscapes. The mountainous district is in the south, comprehending all the barony of Mourne, the lordship of Newry, and a considerable portion of the barony of Iveagh: these mountains rise gradually to a great elevation, terminating in the towering peak of Slieve Donard; and to the north of this main assemblage is the detached group of Slieve Croob, the summit of which is only 964 feet high. There are several lakes, but none of much extent: the principal are Aghry or Agher, and Erne, in Lower Iveagh; Ballyronney, Loughbrickland, and Shark, in Upper Iveagh; Ballinahinch, in Kinelearty; and Ballydowgan, in Lecale. The county touches upon Lough Neagh in a very small portion of its north-western extremity, near the place where the Lagan canal discharges itself into the lake. Its eastern boundary, including also a portion of the northern and southern limits, comprehends a long line of coast, commencing at Belfast with the mouth of the Lagan, which separates this county from that of Antrim, and proceeding thence along the southern side of Carrickfergus bay, where the shore rises in a gentle acclivity, richly studded with villas, to the Castlereagh hills, which form the back ground. Off Orlock Point, at the southern extremity of the bay, are the Copeland islands, to the south of which is the town and harbour of Donaghadee, a station for the mail packets between Ireland and Scotland. On the coast of the Ardes are Ballyhalbert bay, Cloughy bay, and Quintin bay, with the islets called Burr or Burial Island, Green Island, and Bard Island. South of Quintin bay is the channel, about a mile wide, to Strangford Lough, called also Lough Cone. The lough itself is a deep gulf stretching ten miles into the land in a northern direction, to Newtown-Ardes, and having a south-western offset, by which vessels of small burden can come within a mile of Downpatrick. The interior is studded with numerous islands, of which Boate says there are 260: Harris counts 54 with names, besides many smaller; a few are inhabited, but the others are mostly used for pasturage, and some are finely wooded. South of Strangford Lough are Gun's island, Ardglass harbour, and Killough bay Dundrum bay, to the south-west, forms an extended indentation on the coast, commencing at St. John's Point, south of Killough, and terminating at Cranfield Point, the southern extremity of the county, where the coast takes a north-western direction by Greencastle, Rosstrevor, and Warrenpoint, to Newry, forming the northern side of the romantic and much frequented bay of Carlingford.

The extent and varied surface of the county necessarily occasion a great diversity of soil: indeed there exists every gradation from a light sandy loam to a strong clay; but the predominant soil is a loam, not of great depth but good in quality, though in most places intermixed with a considerable quantity of stones of every size. When clay is the substratum of this loam, it is retentive of water and more difficult to improve; but when thoroughly cultivated, its produce is considerable and of superior quality. As the subsoil approaches to a hungry gravel, the loam diminishes considerably in fer-

tility. Clay is mostly confined to the eastern coast of the Ardes and the northern portion of Castlereagh, in which district the soil is strong and of good quality. Of sandy ground, the quantity is still less, being confined to a few stripes scattered along the shores, of which the most considerable is that on the bay of Dundrum: part of this land is cultivated, part used as grazing land or rabbit-warren, and a small portion consists of shifting sands, which have hitherto baffled all attempts at improvement. There is a small tract of land south of the Lagan, between Moira and Lisburn, which is very productive, managed with less labour than any of the soils above mentioned, and earlier both in seed-time and harvest. Gravelly soils, or those intermixed with water-worn stones, are scattered over a great part of the county. Moory grounds are mostly confined to the skirts of the mountains; the bogs, though numerous, are now scarcely sufficient to afford a plentiful supply of fuel: in some parts they form the most lucrative portion of the property. The rich and deep loams on the sides of the larger rivers are also extremely valuable, as they produce luxuriant crops of grass annually without the assistance of manure.

The great attention paid to tillage has brought the land to a high state of agricultural improvement. The prevailing corn crop is oats, of which the favourite sorts are the Poland, Blantire, Lightfoot, and early Holland; wheat is sown in every part, and in Lecale is of excellent quality, and very good also in Castlereagh barony; barley is a favourite crop, mostly preceded by potatoes; rye is seldom sown, except on bog; much flax is cultivated; and turnips, mangel-wurzel, and other green crops are very general. Though, from the great unevenness of surface, considerable tracts of flat pasture land are very uncommon, yet on the sides of the rivers there are excellent and extensive meadows, annually enriched by the overflowing of the waters; and, in the valleys, the accumulation of the finer particles of mould washed down from the sides of the surrounding hills produces heavy crops of grass. Many of the finest and most productive meadows are those which lie on the skirts of turf bogs, at the junction of the peat and loam: the fertility of the compound soil is very great, the vegetation rapid, and the natural grasses of the best kind. Artificial grasses are general; clover in frequent cultivation, particularly the white. Draining is extensively and judiciously practised; and irrigation is successfully resorted to, especially upon turf bog, which, when reclaimed, is benefited by it in an extraordinary manner. In the management of the dairy, butter is the chief object: considerable quantities are sold fresh in the towns, but the greatest part is salted and sent to Belfast and Newry for exportation. Dung is principally applied as manure for raising potatoes, and great attention is paid by the farmers to collect it and to increase its quantity by additional substances, such as earth, bog soil, and clay. Lime, however, is the most general manure. At Ballinahinch, the most central part of the county, limestone of three kinds may be seen at a small distance from each other, the blue from Carlingford, the ted from Castlespie, and the white from Moira, a distance of fourteen miles; the white is most esteemed. Limestone gravel is used in the neighbourhood of Moira, and found to be of powerful and lasting efficacy. Marling was introduced into Lecale about a century ago: the

result of the first experiments was an immediate four-fold advance in the value of land, and the opening of a corn trade from Strangford; but the intemperate use of it brought it into discredit for some time, though it has latterly, under more judicious management, resumed its former character. Shell-sand is used to advantage on stiff clay lands; and sea-weed is frequently applied to land near the coast, but its efficacy is of short duration. Turf bog, both by itself and combined with clay, has been found useful. The system of burning and paring is practised only in the mountainous parts. In the neighbourhood of towns, coal-ashes and soot are employed: the ashes of bleach-greens, and soapers' waste, have been found to improve meadows and pastures considerably. The attention of the higher class of farmers has been for many years directed to the introduction of improved implements of husbandry, most of which have had their merits proved by fair trial: threshing machines are in general use. In no part of the country is the art of raising hedges better understood, although it has not yet been extended so universally as could be desired. In many parts the enclosure is formed of a ditch, and a bank, from four to eight feet wide, and of the same depth, without any quicks; sometimes it is topped with furze, here called whins. In the mountainous parts the dry stone wall is common.

The cattle being generally procured more for the dairy than for feeding, special attention has not been paid to the improvement of the breed: hence there is a mixture of every kind. The most-common and highly esteemed is a cross between the old native Irish, stock and the old Leicester long-horned, which are considered the best milchers. But the anxiety of the principal resident landowners to improve every branch of agriculture having led them to select their stock of cattle at great expense, the most celebrated English breeds are imported, and the advantages are already widely diffusing themselves. The North Devon, Durham, Hereford, Leicester and Ayrshire breeds have been successively tried, and various crosses produced- that between the Durham and Leicester appears best adapted to the soil and climate, and on some estates there is a good cross between the Ayrshire and North Devon; but the long-horned is still the favourite breed of the small farmer. Great improvements have also been made in the breed of sheep, particularly around Hillsborough, Seaford, Downpatrick, Bangor, Cumber, Saintfield, and other places, where there are several fine flocks, mostly of the new Leicester breed. In other parts there is a good cross between the Leicester and old native sheep. The latter have undergone little or no change in the vicinity of the mountains; they are a small hardy race, with a long hairy fleece, black face and legs, some of them horned; they are prized for the delicacy and flavour of their mutton. The breed of pigs has of late been very much improved: the Berkshire and Hampshire mostly prevail; but the most profitable is a cross between the Dutch and Russian breeds, which grows to a good size, easily fattens, and weighs well; the greater number are fattened and slaughtered, and the carcasses are conveyed either to Belfast or Newry for the supply of the provision merchants, where they are mostly cured for the English market. The breed of horses, in general, is very good. There are some remains of ancient woods near Downpatrick, Finnebrogue, Briansford, and Castle-

wellan; and the entire county is well wooded. The oak every where flourishes vigorously; in the parks and demesnes of the nobility and gentry there is a great quantity of full-grown timber, and extensive plantations are numerous in almost every part, particularly in the vale of the Lagan, from Belfast to Lisburn, and around Hollywood, and many of the hills have been successfully planted.

The Mourne mountains, extending from Dundrum bay to Carlingford bay, form a well-defined group, of which Slieve Donard is the summit, being, according to the Ordnance survey, 2796 feet above the level of the sea, and visible, in clear weather, from the mountains near Dublin: granite is its prevailing constituent. To the north of these mountains, Slieve Croob, composed of sienite, and Slieve Anisky, of hornblende, both in Lower Iveagh, constitute an elevated tract dependent upon, though at some distance from, the main group. Hornblende and primitive greenstone are abundant on the skirts of the granitic district. Mica slate has been noticed only in one instance. Exterior chains of transition rocks advance far to the west and north of this primitive tract, extending westward across Monaghan into Cavan, and on the north-east to the southern cape of Belfast Lough, and the peninsula of Ardes. The primitive nucleus bears but a very small proportion, in surface, to these exterior chains, which are principally occupied by grauwacke and grauwacke slate. In the Mourne Mountains and the adjoining districts an extensive formation of granite occurs, but without the varieties found in Wicklow, agreeing in character rather with the newer granite of the Wernerians: it constitutes nearly the whole mass of the Mourne mountains, whence it passes across Carlingford bay into the county of Louth. On the north-west of these mountains, where they slope gradually into the plain, the same rock reaches Rathfriland, a table land of inconsiderable elevation. Within the boundaries now assigned, the granite is spread over a surface of 324 square miles, comprehending the highest ground in the North of Ireland. Among the accidental ingredients of this formation are crystallised hornblende, chiefly abounding in the porphyritic variety, and small reddish garnets in the granular: both varieties occur mingled together on the top of Slieve Donard. Water-worn pebbles, of porphyritic sienite, occasionally containing red crystals of feldspar and iron pyrites, are very frequent at the base of the Mourne mountains, between Rosstrevor and Newcastle: they have probably been derived from the disintegration of neighbouring masses of that rock, since, on the shore at Glassdrummin, a ledge of porphyritic sienite, evidently connected with the granitic mass of the adjoining mountain, projects into the sea. Greenstone slate rests against the acclivities of the Mourne mountains, but the strata never rise high, seldom exceeding 500 feet. Attempts have been made to quarry it for roofing, which it is thought would be successful if carried on with spirit. Feldspar porphyry occurs in the bed of the Finish, north-west of Slieve Croob, near Dromara, and in a decomposing state at Ballyroany, north-east of Rathfriland, Slieve Croob seems formed, on its north-east and south-east sides, of different varieties of sienite, some of them porphyritic and very beautiful: this rock crops out at intervals from Bakaderry to the top of Slieve Croob, occupying an elevation of about 900 feet. Grauwacke and grau-

wacke slate constitute a great part of the baronies of Ardes, Castlereagh, and the two Iveaghs: it is worked for roofing at Ballyalwood, in the Ardes; and a variety of better quality still remains undisturbed at Cairn Garva, south-west of Conbigg Hill. Lead and copper ores have been found in this formation at Conbigg Hill, between Newtown-Ardes and Bangor, where a mine is now profitably and extensively worked. Two small limestone districts occur, one near Downpatrick on the south-west, and the other near Comber on the north west, of Strangford Lough. The old red sandstone has been observed on the sides of Strangford Lough, particularly at Scrabo, which rises 483 feet above the lough, and is capped with greenstone about 150 feet thick; the remaining 330 feet are principally sandstone, which may be observed in the white quarry in distinct beds of very variable thickness, alternating with grauwacke. This formation has been bored to the depth of 500 feet on the eastern side of Strangford Lough, in the fruitless search for coal, which depth, added to the ascertained height above ground, gives from 800 to 900 feet as its thickness. The greatest length of this sandstone district is not more than seven miles; it appears to rest on grauwacke. Coal, in three seams, is found on the shores of Strangford, and two thin seams are found under the lands of Wilmount, on the banks of the Lagan; there are also indications of coal in two places near Moira. Chalk appears at Magheralin, near Moira, proceeding thence towards the White mountains near Lisburn, and forming a low table land. The quarries chiefly worked for freestone are those of Scrabo and Kilwarlin, near Moira, from the latter of which flags are raised of great size and of different colours, from a clear stone-colour to a brownish red. Slates are quarried on the Ardes shore, between Bangor and Ballywalter, and near Hillsborough, Anahilt, and Ballinahinch: though inferior to those imported from Wales in lightness and colour, they exceed them in hardness and durability. In the limestone quarries near Moira, the stone is found lying in horizontal strata intermixed with flints, in some places stratified, and in others in detached pieces of various forms and sizes: it is common to see three of these large flints, like rollers, a yard long and twelve inches each in diameter, standing perpendicularly over each other, and joined by a narrow neck of limestone, funnel-shaped, as if they had been poured when in a liquid state into a cavity made to receive them. Shells of various kinds are also found in this stone.

The staple manufacture is that of linens, which has prevailed since the time of Wm. III., when legislative measures were enacted to substitute it for the woollen manufacture. Its establishment here is owing greatly to the settlement of a colony of French refugees, whom the revocation of the edict of Nantes had driven from their native country, and more especially to the exertions of one of them, named Crommelin, who, after having travelled through a considerable part of Ireland, to ascertain the fitness of the country for the manufacture, settled in Lisburn, where he established the damask manufacture, which has thriven there ever since. The branches now carried on are fine linen, cambrics, sheetings, drills, damasks, and every other description of household linen. Much of the wrought article, particularly the finer fabrics, is sent to Belfast and Lurgan for sale; the principal markets within the county are

Dromore (for finer linens), and Rathfriland, Kilkeel, Downpatrick, Castlewellan, Ballinahinch, Banbridge, Newry, Dromore, and Kirkcubbin, for those of inferior quality. The cotton manufacture has latterly made great progress here; but as the linen weavers can work at a cotton loom, and as the cotton weavers are unqualified to work at linen, the change has not been in any great degree prejudicial to the general mass of workmen, who can apply themselves to one kind when the demand for the other decreases. The woollen manufacture is confined to a coarse cloth made entirely for domestic consumption, with the exception of blanket-making, which was carried on with much spirit and to a great extent, particularly near Lisburn. The weaving of stockings is pretty generally diffused, but not for exportation. Tanning of leather is carried on to a large extent: at Newry there is a considerable establishment for making spades, scythes, and other agricultural implements and tools; and there are extensive glass-works at Newry and Ballinacarett. Kelp is made in considerable quantities along the coast and on Strangford lough, but its estimation, in the foreign market has been much lowered by its adulteration during the process.

There is a considerable fishery at Bangor, for flat fish of all kinds, and for cod and oysters; also at Ardglass for herrings, and at Killough for haddock, cod; and other round fish; the small towns on the coast are also engaged in the fishery, particularly that of herrings, of which large shoals are taken every year in Strangford lough, but they are much inferior in size and flavour to those caught in the main sea. Smelts are taken near Portaferry; mullet, at the mouth of the Quoile river, near Downpatrick; sand eels, at Newcastle; shell fish, about the Copeland islands; and oysters, at Ringhaddy and Carlingford.

The principal rivers are the Bann and the Lagan, neither of which is navigable within the limits of the county: the former has its source in two neighbouring springs in that part of the mountains of Mourne called the Deer's Meadow, and quits this county for Armagh, which it enters near Portadown, where it communicates with the Newry canal. The Lagan has also two sources, one in Slieve Croob, and the other in Slieve-na-boly, which unite near Waringsford: near the Maze it becomes the boundary between the counties of Down and Antrim, in its course to Carrickfergus bay. There are also the Newry river and the Ballinahinch river, the former of which rises near Rathfriland, and falls into Carlingford bay; and the latter derives its source from four small lakes, and empties itself into the south-western branch of Strangford lough. This county enjoys the benefit of two canals, viz.; the Newry navigation, along its western border, connecting Carlingford bay with Lough Neagh; and the Lagan navigation which extends from the tideway at Belfast along the northern boundary of the county, and enters Lough Neagh near that portion of the shore included within its limits. It originated in an act passed in the 27th of Geo. II.: its total length is 20 miles; but, from being partly carried through the bed of the Lagan, its passage is so much impeded by floods as to detract much from the benefits anticipated from its formation.

There are two remarkable cairns; one on the summit of Slieve Croob, which is 80 yards round at the base and 50 on the top, and is the largest monument of the

kind in the county: on this platform several smaller cairns are raised, of various heights and dimensions. The other is near the village of Anadorn, and is more curious, from containing within its circumference, which is about 60 yards, a large square smooth stone supported by several others, so as to form a low chamber, in which were found ashes and some human bones. A solitary pillar stone stands on the summit of a hill near Saintfield, having about six feet of its length above the ground. Among the more remarkable cromlechs is that near Drumbo, called the Giant's Ring, also one on Slieve-na-Griddal, in Lecale; there is another near Sliderry ford, and a third is in the parish of Drunagooland; others less remarkable may be seen near Rathfriland and Comber. There are two round towers: one stands about 24 feet south-west of the ruins of the church of Drumbo, and the other is close to the ruins of the old church of Maghera: a third, distinguished for the symmetry of its proportions, stood near the cathedral at Downpatrick, but it was taken down in 1790, to make room for rebuilding part of that edifice. Of the relics of antiquity entirely composed of earth, every variety is to be met with. Rathes surrounded by a slight single ditch are numerous, and so situated as to be generally within view of each other. Of the more artificially constructed mounds, some, as at Saintfield, are formed of a single rampart and foss; others with more than one, as at Downpatrick, which is about 895 yards in circuit at the base, and surrounded by three ramparts: a third kind, as at Dromore, has a circumference of 600 feet, with a perpendicular height of 40 feet; the whole being surrounded by a rampart and battlement, with a trench that has two branches, embracing a square fort, 100 feet in diameter: and there are others very lofty at Donaghadee and Dundonald, with caverns or chambers running entirely round their interior. A thin plate of gold, shaped like a half moon, was dug out of a bog in Castlereagh; the metal is remarkably pure, and the workmanship good though simple. Another relic of the same metal, consisting of three thick gold wires intertwined through each other, and conjectured to have formed part of the branch of a golden candlestick, was found near Dromore. Near the same town have been found a canoe of oak, about 13 feet long, and various other relics; another canoe was found at Loughbrickland, and a third in the bog of Moneyreagh. An earthen lamp of curious form was dug up near Moira, the figures on which were more remarkable for their indecency than their elegance.

There are numerous remains of monastic edifices, of which the principal are at Downpatrick, those of Grey abbey on the shore of Strangford lough, and at Moville near Newtown-Ardes, Inch or Innis-Courcy near Downpatrick, Newry, Black abbey near Ballyhalbert, and Castlebuoy, or Johnstown in the Ardes. The first military work which presents itself in the southern extremity of the county is Greencastle, on the shore of Carlingford bay, said to have been built by the De Burgos, and afterwards commanded by an English constable, who also had charge of Carlingford castle: these were considered as outworks of the pale, and therefore intrusted to none but those of English birth. 'The castle of Narrow-water is of modern date, being built by the Duke of Ormonde after the Restoration. Dundrum castle is finely situated upon a rock overlooking the whole bay to

## DOW

which it gives name: it was built by De Courcy for the Knights Templars, but afterwards fell into the hands of the Magennis family. Ardglass, though but a small village, has the remains of considerable fortifications: the ruins of four castles are still visible. Not far from it is Kilclief castle, once the residence of the bishops of Down; between Killough and Downpatrick are the ruins of Bright and Skreen castles, the latter built on a Danish rath, as is that of Clough; in Strangford lough are Strangford castle, Audley's castle, and Walsh's castle; Portaferry castle was the ancient seat of the Savages; in the Ardes are also the castles of Quintin, Newcastle, and KIRSTOWN; the barony of Castlereagh is so called from a castle of the same name, built on a Danish fort, the residence, of Con O'Neill; near Drumbo is Hill Hall, a square fort with flanking towers; Killileagh Castle is now the residence of Hamilton Rowan, Esq.; and at Rathfriland are the ruins of another castle of the Magennises. General Monk erected forts on the passes of Scarva, Poyntz, and Tuscan, which connect this county with Armagh, the ruins of which still exist. At Hillsborough is a small castle, which is still maintained in its ancient state by the Marquess of Downshire, hereditary constable; and other castles in various parts have been taken down. The gentlemen's seats are numerous, and many of them are built in a very superior style of architecture; they are all noticed in their respective parishes.

Mineral springs, both chalybeate and sulphureous, abound, but the former are more numerous. Of these, the most remarkable are Ardmillan, on the borders of Strangford lough; Granshaw, in the Ardes; Dundonnell, three miles north-west of Newtown-Ardes; Magheralin, Dromore, Newry, Banbridge, and Tierkelly. Granshaw is the richest, being equal in efficacy to the strongest of the English spas. The principal sulphureous spa is near Ballinahinch: there is an alum spring near the town of Clough. The Struel springs, situated one mile south-east of Downpatrick, in a retired vale, are celebrated not only in the neighbourhood and throughout Ireland, but in many parts of the continent, for their healing qualities, arising not from their chymical but their miraculous properties: they are dedicated to St. Patrick, and are four in number, viz., the drinking well, the eye well, and two bathing wells, each enclosed with an ancient building of stone. The principal period for visiting them is at St. John's eve, on which occasion the water rises in the wells, supernaturally, according to the belief of those who visit them. Penances and other religious ceremonies, consisting chiefly of circuits made round the wells for a certain number of times, together with bathing, accompanied by specified forms of prayer, are said to have been efficacious in removing obstinate and chronic distempers. A priest formerly attended from Downpatrick, but this practice has been discontinued since the year 1804. Not far distant are the walls of a ruined chapel, standing north and south: the entrance was on the north, and the building was lighted by four windows in the western wall. St. Scorden's well, in the vicinity of Killough, is remarkable from the manner in which the water gushes out of a fissure in the perpendicular face of a rock, on an eminence close to the sea, in a stream which is never observed to diminish in the driest seasons.

Pearls have been found in the bed of the Bann river. Fossil remains of moose deer have been found at different

## DOW

places; and various kinds of trees are frequently discovered imbedded in the bogs. This county is remarkable as being the first place in Ireland in which frogs were seen: they appeared first near Moira, in a western and inland district, but the cause or manner of their introduction is wholly unknown. The Cornish chough and the king-fisher have been occasionally met with near Killough; the bittern is sometimes seen in the marshes on the sea-coast; the ousel and the eagle have been observed in the mountains of Mourne; and the cross-bill at Waringstown. Barnacles and widgeons frequent Strangford lough and Carrickfergus bay in immense numbers during winter; but they are extremely wary. A marten, as tall as a fox, but much longer, was killed several years since at Moira, and its skin preserved as a curiosity. Horse-racing is a favourite amusement with all classes, and is here sanctioned by royal authority; Jas. II. having granted a patent of incorporation to a society to be called the Royal Horsebreeders of the county of Down, which is still kept up by the resident gentry, and has produced a beneficial effect in improving the breed of race-horses. Downshire gives the title of Marquess to the family of Hill, the descendants of one of the military adventurers who came to Ireland in the reign of Elizabeth.

DOWN, Borough and Diocese of.—See DOWNPATRICK.

DOWNINGS, a parish, in the barony of CLANE, county of KILDARE, and province of LEINSTER, 5 miles (N. W.) from Naas, on the road to Edenderry; containing 1393 inhabitants. It is intersected by the Grand Canal, which passes through a large tract of bog extending into the parish, and has two bridges, called respectively Burgh's bridge and Bonner's bridge, where the summit level commences, which is estimated as having an elevation of 400 feet above the top of St. Patrick's steeple, Dublin, whence it proceeds to Ballyteague, a distance of four miles: there is a reservoir of 20 acres for the supply of the canal. The parish is mostly under tillage. The gentlemen's seats are Downings, the elegant residence of M. Bury, Esq., and Woodville, the seat of J. Bury, Esq. The living is a rectory and vicarage, in the diocese of Kildare, the rectory forming part of the union of Kilcock, and the vicarage part of the union of Bridechurch: the tithes amount to £132. Divine service is performed in a house appointed by the bishop, once every Sunday and holyday. In the R. C. divisions the parish forms part of the union or district of Carogh. There are some slight remains of the old parish church.

DOWNMAHON, or DUNMAHON, a parish, in the barony of FERMOY, county of CORK, and province of MUNSTER, 3 miles (N. N. W.) from Fermoy; containing 927 inhabitants. It comprises 2263 statute acres, as apportioned for the county cess, and valued at £2285. 8.4. per annum; the land is chiefly in tillage and produces good crops. On the east bank of the Funcheon, near Glanworth bridge, is a large flour-mill, the produce of which is in high repute. The parish, which is said to have formerly belonged to the abbey of Fermoy, is an impropriate rectory, in the diocese of Cloyne: the tithes amount to £300, and are entirely payable to John Nason, Esq. In the R. C. divisions it forms part of the union or district of Glanworth. Here are the remains of a castle, consisting of a square tower.

DOWNPATRICK, an unincorporated, borough, market, and post-town,, and parish, in the barony of LECALE, county of DOWN, (of which it is the chief town), and province of ULSTER, 18 miles (S. E. by S.) from Belfast, and 74 (N.) from Dublin; containing 9203 inhabitants, of which number, 4784 are in the town.

This place, which was anciently the residence of the native kings of Ullagh or Ulidia, was originally named *Aras-Celtair* and *Rath-Keltair*, one signifying the house and the other the castle or fortification of Celtair, the son of Duach; by Ptolemy it was called *Dunum*. Its present name is derived from its situation on a hill, and from its having been the chosen residence of St. Patrick, who, on his arrival here in 432, founded in its vicinity the abbey of Saul, and, shortly after, an abbey of regular canons near the ancient Doon or fort, the site of which was granted to him by Dichu, son of Trichem, lord of the country, whom he had converted to the Christian faith. St. Patrick presided over these religious establishments till his death in 493, and was interred in the abbey here, in which also the remains of St. Bridget and St. Columbkil, the two other tutelar saints of Ireland, were subsequently deposited. The town was constantly exposed to the ravages of the Danes, by whom it was plundered and burnt six or seven times between the years 940 and 1111; and on all these occasions the cathedral was pillaged by them. In 1177, John de Courcy took possession of the town, then the residence, of Mac Dunleve, Prince of Ullagh, who, unprepared for defence against an invasion so unexpected, fled precipitately. De Courcy fortified himself here, and maintained his position against all the efforts of Mac Dunleve, aided by the native chieftains, for its recovery. In 1183, he displaced the canons and substituted a society of Benedictine monks from the abbey of St. Werburgh at Chester. Both he and Bishop Malachy III., endowed the abbey with large revenues; and in 1186 they sent an embassy to Pope Urban III. to obtain a bull for translating into shrines the sacred reliques of the three saints above named, which was performed with great solemnity by the pope's nuncio in the same year.. De Courcy having espoused the claims of Prince Arthur, Duke of Brittany, assumed, in common with other English barons who had obtained extensive settlements in Ireland, an independent state, and renounced his allegiance to King John, who summoned him to appear and do homage. His mandate being treated with contempt, the provoked monarch, in 1203, invested De Lacy and his brother Walter with a commission to enter Ulster and reduce the revolted baron. De Lacy advanced with his troops to Down, where an engagement took place in which he was signally defeated and obliged to retreat with considerable loss of men. De Courcy, however, was ultimately obliged to acknowledge his submission and consent to do homage. A romantic description of the issue of this contest is related by several writers, according to whom De Courcy, after the termination of the battle, challenged De Lacy to single combat, which the latter declined on the plea that his commission, as the King's representative, forbade him to enter the lists against a rebellious subject, and subsequently proclaimed a reward for De Courcy's apprehension, which proving ineffectual, he then prevailed upon his servants by bribes and promises to betray their master. This act of perfidy was

carried into execution whilst De Courcy. was performing his devotions unarmed in the burial-ground of the cathedral: the assailants rushed upon him and slew some of his retinue; De Courcy seized a large wooden cross, with which, being a man of great prowess, he killed thirteen of them, but was overpowered by the rest and bound and led captive to De Lacy, who delivered him a prisoner to the king. In 1205, Hugh de Lacy was made Earl of Ulster, and for a while fixed his residence at the castle erected here by De Courcy. In 1245, part of the abbey was thrown down and the walls of the cathedral much damaged by an earthquake. A desperate battle was fought in the streets of this town, in 1259, between Stephen de Longespee and the chief of the O'Neils, in which the latter and 352 of his men were slain. Edward Bruce, in his invasion of Ulster, in 1315, having marched hither, plundered and destroyed the abbey, and burnt part of the town: he again plundered the town three years afterwards, and on that occasion caused himself to be proclaimed King of Ireland at the cross near the cathedral. To subdue the opposition raised by the wealthy abbots of this district, under Primate Cromer, against the spiritual supremacy of Hen. VIII, Lord Grey, then lord-deputy, marched with a powerful army into Lecale, took Dundrum and seven other castles, and in May 1538, having defaced the monuments of the three patron saints and perpetrated other acts of sacrilege, set fire to the cathedral and the town; three years afterwards, this act was made one of the charges on which he was impeached and beheaded. On the surrender of the abbey in 1539, its possessions, with those of the other religious establishments in the town, were granted to Gerald, eleventh Earl of Kildare. In 1552, the town was plundered and partially destroyed by Con O'Neil, Earl of Tyrone; and two years afterwards it was assaulted by his son Shane, who destroyed its gates and ramparts. During the war of 1641, the Protestants of the surrounding district having fled hither for protection, the town was attacked by the Irish under the command of Col. Bryan O'Neil, who burnt a magnificent castle erected by Lord Okeham, and committed a great slaughter of the townsmen; many that escaped were afterwards massacred at Killyleagh.

The town is built upon a group of little hills, on the south shore of the western branch of Lough Cone or Strangford Lough, and consists of four principal streets rising with a steep ascent from the market-place in the centre, and intersected by several smaller streets and lanes: on the eastern side the hills rise abruptly behind it, commanding views of a fertile and well-cultivated tract abounding with richly diversified and picturesque scenery. It is divided according to ancient usage into three districts, called respectively the English, Irish, and Scottish quarters, and contains about 900 houses, most of which are well built: the streets are well paved, and were first lighted with oil in 1830; and the inhabitants are amply supplied with water. An ancient ferry across the western arm of Strangford lough connected this town with the neighbourhood to the north until a bridge was erected about one mile from the town, with a tower gate-house upon it, which was destroyed and the bridge itself greatly damaged in 1641. A public library and news-room was erected by subscription in 1825; and races are held in July alternately



with Hillsborough, under charter of Jas. II., on an excellent course one mile south of the town. The members of the Down Hunt hold their annual meetings in a handsome building in English-street, called the County Rooms, which is also used for county meetings, &c. The barracks are an extensive and convenient range of buildings, formerly the old gaol, in which a detachment of two companies from the garrison at Belfast is placed. The only article of manufacture is that of linen, principally yard wide, for the West Indies and the English market, and drills for Scotland, in which about 700 weavers, are employed. There are two ale breweries in the town. On the banks of the Quoile, one mile distant, are excellent quays, where vessels of 100 tons' burden come in from Strangford lough: the principal imports are iron, coal, salt, timber, bark, and general merchandise: the exports are wheat, barley, oats, cattle, pigs, potatoes, and kelp. Formerly the tide flowed up close to the town, but in 1745 an embankment was constructed across the Quoile water, one mile distant, by the Rt. Hon. Edward Southwell, lord of the manor, which restrained it to that point, and about 500 acres of land were recovered: this embankment was swept away by a storm, and a second was formed by Lord de Clifford, with floodgates, &c, but after much rain a considerable portion of meadow land in the neighbourhood of the town is yet inundated. The market is on Saturday; it is large and well supplied with provisions of all kinds, and with pedlery. Brown linen webs were formerly sold on the market day in the linen hall, but the sale has of late much declined. The market-house is an old low building, containing some good upper rooms, in which the petty sessions are held and the public business of the town is transacted; Fairs are held annually on the second Thursday in January, March 17th, May 19th, June 22nd, Oct. 29th, and Nov. 19th. This is a chief constabulary police station, with a force consisting of one officer, one constable, and seven men.

Downpatrick had a corporation at an early period, the existence of which is recognised in 1403, when letters of protection were granted to it by Hen. IV., under the title of the "Mayor, Bailiffs, and Commonalty of the city of Down, in Ulster." The borough returned two members to the Irish parliament so early as 1585: this privilege was exercised till the union, since which they have returned one member to the Imperial parliament. The right of election was vested in the pot-wallopers, but under an act of the 35th of Geo. III. it was limited to the resident occupiers of houses of the annual value of £5 and upwards, who have registered twelve months before the election: the number of qualifying tenements under the old law was estimated at about 650. The act of the 2nd of Wm. IV., cap. 88, caused no alteration in the franchise or in the limits of the borough, which is co-extensive with the demesne of Down, containing 1486 statute acres: the number of voters registered, in 1835, was 525. The seneschal appointed by the lord of the manor is the returning officer. The manor, which is the property of David Ker, Esq., is very ancient, its existence being noticed in a record dated 1403. A patent of it was granted to Lord Cromwell by Jas. I., in 1617, whereby sundry monasteries, lands, and tenements, including the demesne of Down, were erected into the manor of Downpatrick the

manorial court, in which the process is either by attachment or civil bill, is held by the seneschal every third Tuesday, and has jurisdiction to the amount of £10 over 67 townlands in the parishes of Downpatrick, Saul, Ballee, Bright, Ballyculter, and Inch. The seneschal holds a court leet for the manor in spring and at Michaelmas. Petty sessions are held every Thursday: the assizes for the county are held alternately here and at Newry; and the county quarter sessions for the division of Downpatrick are held here in March and October. The county hall, or court-house, which was considerably enlarged and improved in 1834, occupies an elevated site in English-street; it is a large and handsome edifice, consisting of a centre and two wings, approached by a fine flight of stone steps; the centre is appropriated to the criminal court, the eastern wing to the civil court, and in the western are preserved the county records, &c.; it also contains a suite of assembly-rooms. The county gaol is a very commodious building, erected in 1830 at an expense of £60,000, and occupying an area of one acre and a half: the internal arrangements and management are calculated to carry into the best effect the improved system of prison discipline, and have been recommended as a model for similar establishments by the inspector-general of prisons.



*Arms of the Bishoprick.*

The SEE of DOWN is supposed to have originated in the abbey founded here by St. Patrick, but St. Carlan is said to have been the first bishop. Its early prelates are called Bishops of Dundaethglass, but it is probable that this see was generally included in the diocese of Connor, prior to the episcopacy of Malachy O'Morgair, who became bishop in 1137, and separated it from Connor; his immediate successors are called bishops of Ulster by some historians. John Cely was the last bishop who, in modern times, held the bishoprick of Down separate from that of Connor: he was deprived of it for his crimes and excesses in 1441, Archbishop Prene recommended William Bassett, a Benedictine monk, to the Pope, as a successor to Cely, but the pope added this see to that of Connor, and they have remained united to the present time. John, the first bishop of Down and Connor, was not, however, allowed to enjoy his united bishopricks in peace; for Thomas Pollard claimed to be Bishop of Down, and is supposed to have been supported by the archbishop, but lost his cause in 1449. John was fined shortly before his death for not appearing upon summons in Parliament. Bishop Tiberius, who is stated to have very much beautified the cathedral, was succeeded, about 1526, by Robert Blyth, abbot of Thorney, in Cambridge-shire, who held these bishopricks in coimmandam, and resided in England. The last bishop before the Reformation was Eugene Magenis, who was advanced to these sees by Pope Paul III.; and although John Meriman, chaplain to Queen Elizabeth, was consecrated bishop in 1568, the pope appointed Miler Magrath to the united see: he, however, never had possession of the temporalities, and subsequently becoming a Protestant was made Archbishop of Cashel. John Tod, who

had been educated at Rome, but had renounced popery, was nominated bishop by Jas. I., in 1604, and held the see of Dromore in commendam: he was tried before the High Commission Court, which deprived him of the bishopricks, and afterwards poisoned himself in London. From 1660 to 1667 these sees were held by the celebrated Jeremy Taylor, who had also the administration of the see of Dromore, and was a privy counsellor and Vice Chancellor of the University of Dublin. Bishop Hutchinson, whose episcopacy commenced in 1720, had the church catechism translated into Irish, and printed in English and Irish, primarily for the use of the inhabitants of Rathlin, and hence it is called the Rathlin Catechism. Under the Church Temporalities Act, when either the bishoprick of Down and Connor, or of Dromore, becomes vacant, Dromore is to be added to Down and Connor, and the surviving bishop is to take the title of Bishop of Down, Connor, and Dromore, and the temporalities of the see of Dromore are to be vested in the Ecclesiastical Commissioners. The diocese is one of the ten that constitute the ecclesiastical province of Armagh: it comprehends part of the county of Antrim, and the greater part of Down, extending 52 British miles in length by about 28 in breadth, and comprises an estimated area of 201,950 acres, of which, 800 are in Antrim and 201,150 in Down. The gross annual revenue of the see of Down, on an average of three years ending Dec. 31st, 1831, amounted to £2830. 16. 8½.; and there are 6411 acres of profitable land belonging to the diocese. The entire revenue of the united sees of Down and Connor averages £5896 per annum, and the see lands comprise 30,244 statute acres. The chapter consists of a dean, archdeacon, precentor, and treasurer, and the two prebendaries of St. Andrew's and Dunsford. The abbey founded by St. Patrick appears to have been the first cathedral of this see; it was several times plundered and burnt by the Danes. It was repaired by Malachy O'Morgair, in 1137, and by Malachy III., aided by John de Courcy, in 1176, and was burnt in 1315 by Lord Edward Bruce. Having been repaired or rebuilt, it was again burnt, in 1538, by Lord Leonard de Grey. In 1609, Jas. I. changed the name of the cathedral from St. Patrick's to the Holy Trinity, which was its original designation; and on account of its being in a ruinous condition, Chas. II., in 1663, erected the church of Lisburn into a cathedral and bishop's see for the diocese of Down and Connor. It continued in ruins till the year 1790, when it was restored by a grant of £1000 from Government and liberal subscriptions from the nobility and gentry of the county; and in the same year a rent-charge of £300 late currency on the tithes of the ancient union was appropriated by act of parliament for its repairs and for the support of an organist, three vicars choral, and six choristers. It is situated on an eminence to the west of the town, and is a stately embattled edifice chiefly of unhewn stone, supported externally by buttresses, and comprising a nave, choir, and aisles, with a lofty square tower at the west end, embattled and pinnacled, and smaller square towers at each corner of the east gable, in one of which is a spiral stone staircase leading to the roof. The aisles are separated from the nave by lofty elegant arches resting on massive piers, from the corbels of which spring ribs supporting the roof, which is richly groined and ornamented at the intersections with

clusters of foliage. The lofty windows of the aisles are divided by a single mullion; the nave is lighted by a long range of clerestory windows, and the choir by a handsome east window divided by mullions into twelve compartments, which appears to be the only window remaining of the splendid edifice erected in 1412, and destroyed by Lord de Grey. Over the east window are three elegant niches with ogee pointed arches, containing on pedestals the remains of the mutilated effigies of St. Patrick, St. Bridget, and St. Columbkille. The choir is handsomely fitted up with stalls for the dignitaries. The cathedral was opened for the performance of divine service, after its restoration in 1817: the tower was completed in 1829, at an expense of £1900. It contains a monument to the memory of Edward Cromwell, Baron Okeham, who was proprietor of nearly all Lecale, and who died and was buried here in 1607; and another to his grandson Oliver, Earl of Ardglass, who was interred in 1668. The cathedral service is not performed, the building being used rather as a second parish church. The consistorial court of the united diocese is at Lisburn: it consists of a vicar-general, two surrogates, a registrar, deputy-registrar, and several proctors. The registrars are keepers of the records of the united diocese, which consist of the documents relating to the see lands, benefices, inductions, and wills, the earliest of which is dated 1650. The number of parishes in the diocese is 43, which are comprehended in 37 benefices, of which 6 are in the patronage of the Crown, 2 in that of the Lord-Primate, 12 in that of the Bishop, 1 in the gift of the Provost and Fellows of Trinity College, Dublin, 13 in lay patronage, and the remainder are perpetual curacies, in the gift of the incumbents of the parishes out of which they have been formed. The number of churches is 40, and there are 2 other episcopal places of worship, and 25 glebe-houses.

In the R. C. divisions this diocese is united as in the Established Church, forming the bishoprick of Down and Connor: in the Bishoprick of Down are 18 parochial districts, containing 37 chapels served by 28 clergymen, 18 of whom are parish priests and 10 coadjutors or curates. The cathedral of the united diocese is at Belfast, where the R. C. bishop resides.

The parish comprises, according to the Ordnance survey, 11,484½ statute acres, of which 125 are water, and there is neither waste land nor bog within its limits; the land is very fertile, and, with the exception of some marshes, is all arable, and in an improved state of cultivation. There are several quarries of rubble stone, which is used principally for building. The scenery is enriched with numerous gentlemen's seats, of which the principal are Hollymount, the beautiful residence of Col. Forde, situated in an extensive demesne, richly planted and well watered; Ballykilbeg House, the residence of J. Brett Johnston, Esq.; and Vianstown, of Mrs. Ward. About two miles from the town is the beautiful lake of Ballydugan; and near it is Ballydugan House, memorable as the residence of Col. White, who was murdered, and the mansion burnt in the war of 1641. The living is a rectory, in the diocese of Down, formerly united, by royal charter in the 7th of James I., to the rectories of Saul, Ballyculter, Ballee, Bright, and Tyrella, which together constituted the union and corps of the deanery of Down; but under the provisions of the Church Temporalities Act, the ancient union has been

dissolved, and by act of council, in 1834, the rectories of Down and Tyrella, seven townlands in the parish of Ballee, one in that of Kilclief, and four in that of Bright, have been made to constitute the incumbency and corps of the deanery, which is in the patronage of the Crown. The gross income of the present deanery amounts to £1554. 15. 11½., of which £1078. 11. 3. is paid by the parish of Down, £164. 15. 9. by that of Tyrella; £66. is the rental of a small glebe of 1a. 0r. 7p.; £146. 7. is received from the townlands of Ballee; £148. 2. 8½. from those of Bright, and £10. 13. 3. from that of Kilclief. Out of this income the dean pays £6 to the diocesan schoolmaster, £12. 16. for proxies, a quit-rent of £7. 9.4½., £100 to a curate, &c., £100 for a residence (there being no deanery or glebe-house), and £127.7.10½. as a contribution to the cathedral. The parish church, a neat edifice in the Grecian style, was rebuilt on an enlarged scale in 1735, partly at the expense of Mr. Southwell, lord of the manor, and the Rev. — Daniel, then Dean of Down; it was repaired and newly roofed in 1760 and the Ecclesiastical Commissioners have lately granted £200 for its further repair. The R. C. parish is co-extensive with that of the Established Church, and contains two chapels, one in the town (built in 1790) and the other at Ballykilbeg, three miles distant. There are also two places of worship for Presbyterians, one in connection with the Synod of Ulster (completed in 1827, at an expense of £900, and now about to be enlarged), and of the second class; and the other with the presbytery of Antrim of the first class; and one each for Wesleyan Methodists, Methodists of the new connection, and Primitive Methodists.

The diocesan school, founded in the 12th of Elizabeth, appears to have fallen into decay until the year 1823, when it was united to that of Dromore, and an excellent school-room and residence for the master were erected at the end of Saul-street, in this town, in 1829, at an expense of £1000, defrayed by the county at large, on a site given by Lord de Clifford. It is free to all boys of both dioceses, and is endowed with £50 per annum from the diocese of Dromore, and £40 from that of Down, of which one-third is paid by the bishops and two-thirds by the clergymen, being a per centage on the net value of their livings; it is also further supported by a contribution of £10. 10. per ann. from the lay impropiators, a rent-charge of £20 on the estate of the late Lord de Clifford, and the rental of the land on which the school premises at Dromore were situated, amounting to £4.4. The master is appointed by the lord-lieutenant, on the recommendation of the bishop. A parochial school conducted on the Lancasterian plan, and an infants' school, established in 1832, are supported by voluntary contributions; in connection with the Presbyterian meeting-house of the Synod of Ulster, is a large school-house for girls, and the trustees intend immediately to erect another for boys; at Hollymount are schools for boys and girls, supported by Lady Harriet Forde; and there are other day and Sunday schools supported by subscription. The number of children on the books of these day schools is 646, namely, 440 boys and 206 girls; and in the private pay schools are 340 boys and 200 girls. On a gentle eminence, a short distance southward from the town, stands the county infirmary, a large and handsome building erected in 1832, comprising a centre and two

wings, which extend rearward, and containing 11 wards, in which are 40 beds, 20 for males and 20 for females. Near it is the fever hospital, also a large and well-arranged building, erected in the same year, and divided into 8 wards, containing 20 beds: these two buildings cost £6500. In English-street is an hospital founded in 1731 by the Rt. Hon. Edward Southwell, ancestor of the late Lord de Clifford, who endowed it with £237 per ann. payable out of the lands of Listonder and Ballydyan, in the parish of Kilmore, now the property of David Ker, Esq. The building, which is of brick, underwent a thorough repair in 1826, at an expense of £1000, defrayed by Lord de Clifford: it comprises a centre and two wings, the former occupied as an asylum for six aged men and six aged women, who have two rooms and a garden and £5 per ann. each; and the latter as schools for ten boys and ten girls, who are clothed and educated for four years, and receive £3 per ann. each towards their support, and on leaving the school at the age of 15 are apprenticed: the schoolmaster receives a salary of £15, with house, garden, and fuel, and the schoolmistress £12, with similar advantages. In the same street are four good houses for clergymen's widows of the diocese, of which two were founded in 1730 by the Rev. H. Leslie, Rev. J. Mathews, and Rev. J. Hamilton, who endowed them with £40 per annum from lands in Ballybranagh; and two in 1750, by the Rev. Edward Mathews, D.D., who endowed them with £42 per ann. from lands in Tubermoney, Grangetown, and Ballywarren, all in this parish: the management is vested in the Dean and Chapter. John Brett, Esq., in 1810, bequeathed £300 in trust, the interest to be distributed annually among the poor of the town. A society for clothing the poor in winter, and a mendicity society for assisting the aged and infirm and preventing vagrancy, have been established. Besides the abbey founded by St. Patrick, there were, prior to the dissolution, a priory of regular canons, called the priory of the Irish, founded in honour of St. Thomas, in 1138, by Malachy O'Morgair, Bishop of Down; the priory of St. John the Baptist, called the priory of the English, founded by John de Courcy for crossbearers of the order of St. Augustine; an abbey of Cistercian monks, founded in the 12th century by — Bagnal, and a Cistercian nunnery, of both which no further particulars have been recorded; a Franciscan friary, founded about 1240 by Hugh de Lacy, or, according to some writers, by Africa, daughter of Godred, King of Man, and wife of John de Courcy; and an hospital for lepers, dedicated to St. Nicholas, which in 1413 was, with the hospital of St. Peter at Kilclief, granted in trust to certain individuals by royal charter: there are no remains of these ancient establishments, even their sites can scarcely be distinctly traced. There are several forts and raths in the parish; the most noted are the large rath or *doon* near the cathedral, which gave name to the town and county, and one at Ballykilbeg, finely planted by J. B. Johnston, Esq. In 1825, the head and horns of an elk of large size, the latter measuring 5 feet 11 inches between their extremities, and the head of a spear, were found in a marl-pit near the town. The celebrated Duns Scotus was born here in 1274: he was educated at Oxford, and in 1307 was appointed Regent of Divinity in the schools of Paris; his works are very voluminous. For a description of the Struel wells, see the county article.

## DOW

**DOWNS**, a village, in the parish of KILCOOLE, barony of NEWCASTLE, county of WICKLOW, and province of LEINSTER, 12 miles (N.) from Newtown-Mount-Kennedy; containing 171 inhabitants and 35 houses, the greater part of which are small thatched tenements. It has a station of the constabulary police; and fairs are held on Jan. 12th, May 4th, Aug. 5th, and Nov. 12th, chiefly for cattle and pigs. Here are the ruins of an old church. The "Glen of the Downs" is described under the head of Delgany.

**DOWRY**, or **DOWRIE**, a parish, in the barony of BUNRATTY, county of CLARE, and province of MUNSTER, 1¼ mile (E.) from Ennis, on the road from Clare to Spancel hill; containing 2099 inhabitants. It comprises 3684 statute acres, as applotted under the tithe act, and consists chiefly of arable and pasture land of second and third rate quality: there are about 800 acres of bog, and a considerable portion of limestone crag. Sea-weed and sand brought up the river Fergus are much used for manure. The seats are Moriesk, the finely wooded demesne of the Rt. Hon. Lord Fitzgerald and Vesci; Well-Park, that of the Rt. Rev. Dr. M<sup>c</sup>Mahon, R. C. Bishop of Killaloe; Castle Fergus, of W. Smith Blood, Esq., and Tuoreem, of W. O'Connell, Esq. The parish is in the diocese of Killaloe; the rectory is part of the union of Ogashin, and the vicarage of that of Quinn: the tithes amount to £217. 11. 6¼., of which, £102. 9. 3. is payable to the rector, £92.6.1¾. to the vicar, and £23. 1. 6½. to the prebendary of Tullagh. In the R. C. divisions it forms part of the union or district of Kilraghtis: the chapel is a small thatched building, but a new and very handsome structure is about to be erected on another site. A school supported by Mr. Howley having been lately discontinued, it is in contemplation to establish another on a more general plan.

**DOWTH**, a parish, in the barony of UPPER SLANE, county of MEATH, and province of LEINSTER, 3 miles (S. E.) from Slane, on the river Boyne; containing 362 inhabitants. This parish, which comprises about 1600 statute acres, was a principal scene of the battle of the Boyne, and is the residence of the Netterville family, the head of which was ennobled by Jas. I., with the title of Viscount Netterville of Dowth. The mansion called Dowth is in a demesne of more than 300 statute acres, in which is a large rath, also an extensive tumulus containing subterraneous passages in which a number of human and other bones have been found. The parish is in the diocese of Meath; the rectory is partly inappropriate in W. D. Pollard, Esq., and partly appropriate to the vicarage of St. Mary, Drogheda; the vicarage forms part of the union of Duleek. The tithes amount to £92.6.2., and the glebe comprises 19½ acres, valued at £30 per annum. The late Lord Netterville left 60 acres of land for the support of six aged women and six orphan boys: the castle built by Hugh de Lacy has been altered and repaired for their accommodation, and also for a school supported out of the same bequest. A considerable part of the old church remains: it was the burial-place of the Netterville family, and contains a monument of the late lord. Here is a cromlech, consisting of four large upright stones, with several others lying near.

**DOWTHSTOWN**, or **DOUTHSTOWN**, also called **DOWESTOWN**, a parish, in the barony of SKREEN,

## DRE

county of MEATH, and province of LEINSTER, 3½ miles (S. by E.) from Navan, on the river Boyne and the mail coach road from Dublin to Enniskillen; containing 283 inhabitants. It is a vicarage, in the diocese of Meath, forming part of the union of Skreen; the rectory is inappropriate in P. Metge, Esq. The tithes amount to £62, of which £41. 6. 8. is payable to the impropiator, and £20. 13. 4. to the vicar. The Hon. Gen. Taylor has a seat in the cottage style in a demesne of about 590 statute acres, of which about 240 are plantations.

**DRAKESTOWN**, a parish, in the barony of MORGALLION, county of MEATH, and province of LEINSTER, 3¾ miles (S.) from Nobber, on the road from Navan to Kingscourt; containing 982 inhabitants. It comprises 6582 statute acres, as applotted under the tithe act: the land is mostly in pasture, the surrounding country being generally good grazing land. It is a rectory, in the diocese of Meath, and is part of the union of Castletown-Kilpatrick: the tithes amount to £188. 3. 2., and there is a glebe of 4 acres, valued at £28 per annum. The R. C. parish is co-extensive with that of the Established Church. About 40 boys are educated in a private school.

**DRANGAN**, a parish, in the barony of MIDDLETHIRD, county of Tipperary, and province of MUNSTER, 4½ miles (N. E.) from Fethard; containing 1804 inhabitants. It comprises 5300 statute acres of tolerably good arable and pasture land, as applotted under the tithe act; and is a rectory and vicarage, in the diocese of Cashel, forming part of the union of Killenaule: the tithes amount to £325. In the R. C. divisions the parish forms part of the union or district of Cloneen; the chapel is a plain building. There are four pay schools, in which are about 150 boys and 170 girls; and in the village is a constabulary police station.

**DRAPERSTOWN**, or **CROSS** of **BALLYNASCREEN**, a market and post-town, in the parish of BALLYNASCREEN, barony of LOUGHINSHOLIN, county of LONDONDERRY, and province of ULSTER, 30 miles (S. E. by S.) from Londonderry, and 101 (N. by W.) from Dublin, on the road from Newtown-Stewart to Tubbermore; containing 412 inhabitants. In 1818, its name was changed from Cross to Draperstown, in consequence of its principally belonging to the Drapers' Company, under whose auspices a spacious market-house, hotel, and dispensary for their tenants, with surgeon's residence, are being built, chiefly in the Elizabethan style, and of freestone. The market is on Wednesday; and a fair for general farming stock is held on the first Friday in each month, and was established in 1792. The post-office is under Tubbermore, from which it is three miles distant; and here is a constabulary police station. The parochial church and school are situated in the town, and there is a general dispensary. — See BALLYNASCREEN.

**DREENY**.—See DRINAGH, county of CORK.

**DREHIDTARSNA**, or **DREHEDHARSNIE**, also called **DROGHETARSNEY**, a parish, in the barony of COSHMA, county of LIMERICK, and province of MUNSTER, 2 miles (S.W. by S.) from Adare; containing 358 inhabitants. This parish comprises 722 statute acres, as applotted under the tithe act, exclusively of the townland of Drehidarsna, which is tithe-free: the land is of superior quality and well cultivated. It is a rectory and vicarage, in the diocese of Limerick; the rectory is part

of the union and corps of the prebend of St. Munchin in the cathedral of St. Mary, Limerick: the vicarage is in the gift of the Prebendary. The tithes amount to £64. 12. 3½., of which £43. 1. 6. is payable to the prebendary, and the remainder to the vicar, who also receives £68 late currency from Primate Boulter's fund. The glebe-house was erected in 1828., on a glebe of 19 acres. The church is a small edifice with a tower; and on Sunday evenings a lecture is delivered in the glebe-house. In the R. C. divisions it is part of the union of Adare. The parochial schools are chiefly supported by the vicar and the Earl of Dunraven.

DRIMNAGH, or DRIMNA, formerly a parish, in the barony of UPPERCROSS, county of DUBLIN, and province of LEINSTER, 2 miles (W. S. W.) from Dublin, on the road to Naas and on the Grand Canal. This ancient parish has merged into that of Clondalkin. There is a paper-mill at Lansdowne Valley; and near the Blue Bell is a woollen factory, at which coarse cloths are manufactured. In the direction of Crumlin stands Drimna Castle, formerly the head of a manor, of which the Barnewall family were lords from the time of John to that of Jas. I., and which was a place of some consequence in the reign of Chas. I. It is the property of the Marquess of Lansdowne, and is an irregular pile, occupied, by Mr. E. Cavanagh. The church is in ruins. In the R. C. divisions it is part of the district of Lucan, Palmerstown, and Clondalkin.

DRIMOLEAGUE.—See DROMDALEAGUE.

DRIMTEMPLE, a parish, partly in the half-barony of BALLYMOE, county of GALWAY, and partly in the other half-barony of BALLYMOE, county of ROSCOMMON, and province of CONNAUGHT, 4 miles (S. E. by S.) from Castlereagh, on the road to Roscommon; containing 2383 inhabitants. It is surrounded by bog, and consists principally of pasture, although there is a considerable quantity of arable land. The seats are Dundermott, the residence of R. Blakeney, Esq.; Laragh, of Martin Connor, Esq.; Leabeg, of H. Browne, Esq.; Tenny Park, of T. T. Byrne, Esq.; Currishdoona, of F. T. Byrne, Esq.; and Bopeep Lodge, of H. French, Esq. In the village of Ballymoe are two mills, worked by Mr. Hurley, one grinding 100 tons of oatmeal, and the other 2000 barrels of wheat into flour annually. Petty sessions every Friday, and a fair on Feb. 1st, are held there. It is a vicarage, in the diocese of Elphin, forming part of the union of Oran; the rectory is impropriate in the Earl of Essex. The tithes amount to £133.6.8, of which £100 is payable to the impropriator and £33. 6. 8. to the vicar. The church for the union is at Ballymoe, and was built in 1832 by aid of a gift of £900 from the late Board of First Fruits. In the R. C. divisions it forms part of the union or district of Ballintobber, and has a chapel at Ballymoe, a good slated building which cost £500. There are two public schools, in which about 60, and four private schools, in which about 170, children are educated. At Cloonadera are a fine Danish fort and a chalybeate spa.

DRINAGH, or DREENY, a parish, partly in the Western Division of the barony of EAST CARBERY, but chiefly in the Eastern Division of WEST CARBERY, county of CORK, and province of MUNSTER, 3 miles (S.) from Dunmanway, on the road from that place to Clonakilty; containing 4231 inhabitants. This parish comprises 12,449½ statute acres, of which 5696 are apportioned

under the tithe act, and are valued at £4926 per ann.: there is about an equal portion of arable and pasture land, 4000 acres are reclaimable bog and mountain, and the remainder rocky mountain and irreclaimable bog. Great improvements have been recently made in agriculture by the opening of new lines of road. There are two lakes, the larger of which forms a boundary between the two baronies. The living is a vicarage, in the diocese of Cork, and in the patronage of the Bishop; the rectory is appropriate to the vicars choral of the cathedral of St. Finbarr, Cork. The tithes amount to £483, half of which is payable to the appropriators and half to the vicar. There is a glebe of 7 acres. The church is a small neat edifice, in the early English, style, erected in 1818, by aid of a gift of £900 from the late Board of First Fruits. In the R. C. divisions the parish forms part of the union or district of Dromdaleague, and contains a chapel. In the parochial school, principally supported by the vicar, and in another school, which has a grant of £26 per annum, about 80 children are educated, and in five private schools about 330. At Kilronan are some valuable lands granted by Chas. II. to the see of Dublin. Here are the ruins of an old church, erected by the Knights Templars.

DRINAGH, a parish, in the barony of FORTH, county of WEXFORD, and province of LEINSTER, 1½ mile (S. E.) from Wexford, on the southern shore of Wexford haven; containing 451 inhabitants. It comprises 1791 statute acres, chiefly under an improved system of tillage. Limestone is quarried near the shore of the harbour, and more than 20,000 tons are annually shipped. The seats are Somerset, that of G. Walker, Esq.; and Hermitage, of A. Meadows, Esq. It is in the diocese of Ferns, and is a rectory, forming part of the union of St. Patrick's, Wexford: the tithes amount to £90.4.0½. The ruins of the church exist in the ancient burial-ground. In the R. C. divisions it forms part of the district of Piercestown.

DRISHANE, a parish, partly in the detached portion of the barony of MAGONIHY, county of KERRY, and partly in the barony of DUHALLOW, but chiefly in that of WEST MUSKERRY, county of CORK, and province of MUNSTER, on the road from Cork to Killarney, containing, with the town of Millstreet, 7036 inhabitants. It comprises 32,169 statute acres, as apportioned under the tithe act, and valued at £12,635. 16.9. per ann. About a seventh part of the land is fertile and well cultivated, but the greater part consists of mountain pasture and bog: much of the former, however, affords good herbage for large herds of cattle and goats; and a considerable part of the district of Kladach, containing about 2200 acres of rough moorland, might be reclaimed at a moderate expense. Slate is found in several places, also white clay of a tenacious quality; and near Drishane Castle is a bed of good limestone. The gentlemen's seats are Drishane Castle, the residence of H. Wallis, Esq.; Coole House, of H. O'Donnell, Esq.; Mount Leader, of H. Leader, Esq.; Rathduane, of J. E. McCarty, Esq.; Coomlagane, of J. McCarthy O'Leary, Esq.; Coole, of H. O'Donnell, Esq.; and the glebe-house, of the Rev. F. Cooper. The parish is in the diocese of Ardfer; the rectory is impropriate in the Earl of Donoughmore, and the vicarage was united, in 1760, to that of Nohoval-daly, together forming the union of Drishane, in the patronage of the Bishop. The

tithes amount to £630, and are equally divided between the impropiator and the vicar; the tithes of the benefice amount to £455. There is a glebe-house with a glebe of 26 acres. The church, situated in Millstreet, is a large edifice with a square tower, in the Gothic style; A grant of £112. 17. 6. has been recently made by the Ecclesiastical Board for its repair. In the R. C. divisions it is the head of the union or district of Millstreet, which also comprises the greater part of the parish of Cullen: the chapel is at Millstreet, and there is also a chapel at Cullen. The parochial school, in Millstreet, is supported by H. Wallis, Esq., and the vicar. A school-house is about to be erected at Coomlegan, for which Mrs. McCarty, of Glyn, in 1811, bequeathed two acres of land and £40 per annum. There are also two private schools, and the number of children educated in the parish is about 150. Drishane Castle, which is in good repair, was erected by Dermot McCarty in 1436: his descendant, Donagh McCarty, was engaged in the war of 1641, by which he forfeited the estate: in the demesne are the ruins of the old parochial church. Of Kilmeedy castle, which, was built by one of the McCarty family, in 1445, to command the wild mountain pass from Macroom to Killarney, the ruins still remain in the valley, near the mail coach road.—See MILL-STREET.



Seal.

DROGHEDA, a sea-port, borough, and market-town, and a county of itself, locally in the county of LOUTH, and province of LEINSTER, 57 miles (S by W.) from Belfast, and 23 (N.) from Dublin; containing 17,365 inhabitants, of which number, 15,138 are in the town. This place is said to have derived its name *Droighad Atha*, in the Irish lan-

guage signifying "a bridge," from the erection of a bridge over the river Boyne, at a period prior to the English invasion; but no notice of any town of importance occurs till after that event. At a very early period, a monastery was founded here for canons of the order of St. Augustine. It was included in the original grant of Meath to Hugh de Lacy; but in 1220, when a new grant of that lordship was made to his son Walter, by Hen. III., the town and castle of Drogheda had become of so much importance, that the king retained them in his own possession, allowing to De Lacy £20 per ann. from the Exchequer, and the talliage of the town, as a compensation. At that time the Boyne, which now intersects the town, formed the boundary between the counties of Meath and Louth, and the two portions of the town on its opposite banks constituted separate boroughs. In 1229, Hen. III., by charter, gave to the town on the Louth side of the Boyne certain privileges and free customs similar to those of Dublin; and in 1247, the same monarch invested the burgesses of the town on the Meath side with similar privileges and immunities, and granted them a Weekly market and an annual fair for six days. A new charter was granted in 1253 to the burgesses of Drogheda in Louth, empowering them to elect a mayor, to exercise exclusive jurisdiction, and to hold an annual

fair for 15 days: but the increase of the town was soon checked by the continued aggressions of the native inhabitants of the surrounding districts. In the 7th and 24th of Edw. I., the town received grants of toll for murage; and in 1316, the king granted 300 marks for the repair of the walls and turrets. In 1317, the burgesses of Drogheda in Meath obtained a new charter for a weekly market, with the grant of a piece of ground on which to hold the same, and the decision of all pleas except those of the crown. Mandates were issued, in 1319 and 1320, by the king to his justiciary in Ireland, to protect the mayor and burgesses of the town in Louth in the enjoyment of their liberties, and to grant remission of their fee farm rent of 60 marks per ann., to enable them to extend their fortifications. In 1375, a mayor of the staple was appointed for both towns; but the calamity of pestilence, added to that of almost incessant warfare with the Scots and native septs, had so reduced the burgesses that, in 1380, Rich. II., granted to them certain customs' duties for the repair of the fortifications and the general improvement of the town.

This place, from an early period was, in municipal privileges and political consequence, always considered as on an equality with the four royal cities of Dublin, Waterford, Limerick, and Cork; and of the numerous parliaments assembled by the lords-deputies, some of the most remarkable were held here. Rich. II., on the 16th of March, 1394, in the hall of the Dominican priory received the submission of O'Nial, O'Hanlon, O'Donel, Mac Mahon, and other native chieftains of Ulster. In 1407, the inhabitants united with, those of Dublin in a predatory warfare against their common enemies, which they extended even to the coast of Scotland. Hen. IV., towards the close of his reign, united the two boroughs into one body politic. In 1437, part of the fee-farm rent was remitted by Hen. VI., on account of the devastation of the town and the injury of its trade by the king's enemies. The Earl of Ormonde, on being removed from the office of chief governor, in 1444, assembled the nobility and gentry of the English pale at this place; and so strong were the testimonies in his favour, that he was reinstated in his office. A parliament was soon afterwards held here; another was also held in the 31st of Hen. VI., and, in 1467, a parliament assembled at Dublin was adjourned to this town, by which the Geraldines were attainted, and the Earl of Desmond appearing to justify himself, was instantly brought to the scaffold. In 1474, when the fraternity of arms was established, the goods of the men of Drogheda and Dublin were exempted from the tax for its support; and by the statute passed in Lord Grey's parliament, concerning the election of temporary chief governors, the mayors of Drogheda and Dublin were to have a voice in the council. In an engagement which took place at Malpas Bridge, during this reign, the mayor of Drogheda, at the head of 500 archers and 200 men armed with pole-axes, assisted in the defeat of O'Reilly and his confederates, who had committed great ravages in the county of Louth; in reward of which valiant conduct, the mayors are allowed to have a sword of state borne before them. In 1493, Lord Gormanston held a parliament here, but the validity of its proceedings was disputed; and in the 10th of Hen. VII., Sir Edward Poyning's assembled another in this town, of which the acts relating to the adoption

of the English, statutes and other important matters have been more celebrated than those of any other parliament prior to the last century. In the succeeding reign, the importance of this place appears from the duties paid at the custom-house, which, in 1632, amounted to £1428. 15.

In 1641, it was attacked by the northern Irish in great numbers under Sir Phelim O’Nial, when a body of 600 foot and 50 horse, sent from Dublin for the relief of the garrison, was defeated at Julianstown bridge, about three miles from the town. Though Sir Henry Tichbourne, the governor, had an incompetent force, and the besieging army consisted of 20,000, yet from want of military skill, artillery, and ammunition, the latter were unable to form a regular encampment; and the siege was little more than a blockade. The town, however, was reduced to great distress from want of supplies, but the numerous assaults of the enemy were vigorously repulsed, and great numbers of their men, and several of their bravest officers were killed in the sallies of the garrison; and on intelligence of the approach of the Earl of Ormonde with a considerable force, the commander of the insurgent army raised the siege and retired towards the north. When Ormonde advanced towards Dublin against the parliamentary governors, Col. Jones sent most of his cavalry to Drogheda, with a view to cut off Ormonde’s supplies; but Lord Inchiquin coming immediately in pursuit of them, with a strong body of royalist cavalry, surprised and routed the party and laid siege to the town, which he soon obliged to surrender. After the battle of Rathmines, Col. Jones besieged the garrison placed here by the royalists, but suddenly retired on the approach of the Marquess of Ormonde with 300 men. The Marquess inspected and repaired the fortifications; and foreseeing the danger to which it would be exposed, committed the government of the town to Sir Arthur Aston, a gallant R. C. officer, with a garrison of 2000 foot and 300 horse, all chosen men and well supplied with ammunition and provisions. Cromwell, on landing at Dublin in 1649, marched with 10,000 men against Drogheda, as the most important town for opening a passage into the northern provinces; and after a siege of two days, his artillery having made a sufficient breach in the walls, the assault was commenced by his troops, who were twice repulsed; but in the third attack, headed by himself, he gained possession of the town, and in order to impress upon the Irish such a dread of his name as might prevent all opposition, gave orders to put the whole garrison to the sword: this barbarous execution was continued for five successive days, the governor and all his officers being included in the proscription, and even some ecclesiastics who were found within the town were butchered: a few of the garrison contrived to escape in disguise, and besides these only thirty were spared from the general massacre, who were instantly transported as slaves to Barbadoes.

In the war of the Revolution, this place was garrisoned by the forces of Jas. II., who had a magazine of military stores and ammunition here; and in the immediate vicinity was fought the celebrated battle of the Boyne. On the 30th of June, 1690, King William’s army came within sight of the town and advanced in three columns towards the river. King James’s camp extended westward from the town in two lines along

its south bank. As his army was marching into camp, William advanced within cannon range of the ford at Oldbridge, to reconnoitre, and dismounted; while Berwick, Tyrconnel, Sarsfield, and some other of James’s generals rode slowly along the opposite bank. On remounting, a ball from a field-piece concealed by a hedge grazed the bank of the river and taking a slanting direction struck his right shoulder, tearing his coat and slightly lacerating the flesh; but though a report of his death was quickly spread, William sustained no other injury than a difficulty in using his sword arm. A brisk cannonade was maintained from the opposite bank of the river till the approach of night; and on the following morning, William’s right wing crossed the river at some fords below Slane, overpowering a regiment which had been stationed there to defend the passage, and made their way over a very unfavourable country to a morass through which the infantry passed with great difficulty, while the cavalry found a firmer passage on the right. The part of James’s army stationed near the morass, astonished at their intrepidity, fled towards Duleek, suffering great loss in their flight. The central column of William’s army now attempted to cross the river; the Dutch guards, followed by the Huguenots, Enniskilleners, Brandenburgers, and English, plunged into the stream near Oldbridge, in front of the enemy’s lines and breastworks, checking the current by their numbers, and causing the water to rise so high that the infantry were obliged to carry their muskets above their heads. One squadron of the Brandenburgers was repulsed by General Hamilton’s horse, and driven back through the river, and in their retreat threw the Huguenots into disorder; but the general’s cavalry wheeling through. Oldbridge were cut down by the Dutch and Enniskilleners, with the exception of a small party which encountered the Duke of Schomberg while rallying the Huguenots, wounded and made him prisoner, on which the French Protestants fired into the midst of the party and unhappily killed the Duke. The Rev. George Walker, who had so gallantly defended Londonderry, was also killed about the same time. After the conflict had continued about an hour, the Irish army retreated to Donore, where James had remained surrounded by his guards; and William, who had crossed the river, about a mile above Drogheda, with his left wing, placed himself at the head of his army; and when the enemy had advanced from Donore, almost within musket shot of his infantry, he was seen sword in hand animating his squadrons and preparing to fall on their flank. James’s troops, however, halted and again retreated to Donore, but there charged with such success that the English cavalry, although commanded by William, were repulsed. The enemy was, however, bravely attacked by the Enniskilleners, supported by the Dutch, and ultimately by all the English army, and the battle was for some time maintained with equal bravery by both parties. But the Irish infantry being at last defeated, and the cavalry, after making a furious charge, routed, James and his troops retreated through the pass of Duleek. In this important battle James lost 1500 men, and William’s army about one-third of that number. On the following day, King William sent Brigadier La Melloniere, with 1000 horse, a party of foot, and eight pieces of artillery, to summon Drogheda, which was defended by a garrison



of 1300 men under Lord Iveagh, who, after a parley, accepted terms of capitulation, and marched out with their baggage, leaving behind them their arms, stores, and ammunition; and Col. Cutts' regiment immediately took possession of the place and preserved it from violence.

The town is advantageously situated on the great north road from Dublin to Belfast, and on the river Boyne, which discharges itself into the Irish sea about three miles below, and by which it is divided into two unequal portions, of which the larger, on the north side, is connected with the smaller by a bridge of three arches, erected in 1722. The streets are tolerably regular, and many of the houses are well built, especially those in the principal street, and on the quay, which extends along the north side of the river. The total number of houses is 2860, of which 1300 only are assessed to the rates for lighting and watching the town; for the former, which is done by a gas company established a few years since, the whole assessment amounts to £316, and for the latter to £239, per annum. The inhabitants are principally supplied with, water from a well at the linen-hall; and the streets are paved and kept in repair, under the management of a committee, at the expense of the corporation, for which purpose about £230 is annually appropriated from the corporation funds. Of the ancient walls, beyond which the present town extends, the most curious and perfect portion is the gate of St. Lawrence, forming a handsome approach. A public reading and news-room has been fitted up in the Mayoralty-house, and a newspaper, called the Drogheda Journal, has been published since 1774. In Fair-street are infantry barracks, with an hospital for 20 patients; and there are similar barracks at Milmount. Adjoining the latter is Richmond Fort, erected abo'ut the year 1808, in which are two nine-pounders on a moveable platform, a guard-house, forming the entrance to the barracks, was built in 1831, and the mount on which the fort stands was at the same time further strengthened with palisades. The manufacture of coarse linen, calico, and stockings, formerly carried on to a very great extent, has, together with hand-loom weaving, very much declined. A very extensive mill for spinning flax has recently been erected by a company of proprietors, and is principally wrought by steam power. The tanning of leather was formerly carried on very extensively, and is still considerable; and the manufacture of soap and candles is also on a tolerably large scale. There are two iron foundries, several salt works, an extensive distillery, and three large breweries of ale and table beer, one of which, in James-street, belonging to Mr. Cairnes, produces ale which is in great repute, and is exported to England and the West Indies; attached to it is a very extensive malting establishment. There are several large flour and corn-mills, of which that belonging to Messrs. Smith and Smythe, with the adjoining stores, was erected at an expense of £20,000; the machinery is impelled by a steam-engine of 50-horse power, and is capable of grinding 40,000 barrels of wheat, and 60,000 barrels of oats annually.

The port carries on a very extensive trade chiefly with Canada, Nova Scotia, and New Brunswick, and also a very considerable cross-channel trade; the principal exports are corn, flour, oatmeal, cattle, butter,

and linen cloth; and the chief imports are timber, slates, coal, rock-salt, iron, bark, herrings, and dried fish, with manufactured goods of all kinds. According to the returns for the year ending Jan. 5th, 1835, there were shipped from this port, 126,380 loads of meal, 42,500 bushels of wheat, 3000 barrels of peas, 37,000 sacks of flour, 2500 barrels of barley, 22,000 barrels of oats, 13,000 crates of eggs, 600 firkins of butter, 4100 cows, 12,000 sheep, 39,000 pigs, and 500 barrels of ale. The number of vessels in the foreign trade that entered inwards, during that year, was 14 British and 3 foreign, and two British vessels cleared outwards. In the trade with Great Britain and across the channel, 494 ships, including steam-vessels, entered inwards, and 462 cleared outwards; and in the trade with various ports in Ireland, 42 vessels entered inwards and 23 cleared outwards. The gross amount of the customs' duties, during the year 1835, was £9476. 19. 3., and for 1836, £13,382. 13. 2.; that of the excise duties collected in the district, in 1835, was £75,007. 19. 3½. The number of vessels registered as belonging to the port is 40, of an aggregate burden of 3763 tons. A considerable trade is carried on with Liverpool, between which place, Glasgow, and this port, five steam-packets, of about 350 tons each, are constantly plying. The harbour, for the improvement of which the Commissioners of Public Works have granted £10,000, has been rendered much more commodious, and is in a state of progressive improvement; a breakwater is about to be formed and a lighthouse erected. The river has been deepened four feet by a steam dredging vessel, calculated to raise 1000 tons hourly; it is navigable to the bridge for vessels of 200 tons', and above it for lighters of 70 tons', burden. A patent slip is also in progress of construction, and a large iron-foundry for steam machinery has been erected. The value of these improvements may be correctly estimated from the fact that, within the last seven years, the trade of the port has been more than doubled. The inland trade is also greatly facilitated by the Boyne navigation to Navan, which it is intended to extend to Lough Erne. The Grand Northern Trunk railway from Dublin, for which an act of parliament has been obtained, will enter the town at Pitcher Hill, in the parish of St. Mary. The markets are on Thursday and Saturday; and fairs for cattle of every kind, and especially for horses of superior breed, are held annually on May 12th, June 22nd, Aug. 26th, and Oct. 29th, by ancient charter; and by a recent patent also on March 10th, April 11th, Nov. 21st, and Dec. 19th, when large quantities of wool and various other articles of merchandise are exposed for sale. The corn market is a very neat and commodious buildings erected after a design by the late Mr. F. Johnston. There are convenient shambles for butchers' meat, and adjacent is a fish market. The linen-hall is a spacious building of brick, containing five halls.

Besides the charters already noticed, many others were granted by different sovereigns. The two boroughs continued till the reign of Hen. IV. to be separately governed by their respective charters, and each had its separate corporate officers, from which circumstance the merchants frequenting the town were burdened with the payment of tolls and customs to both corporations, dissensions and debates were daily springing up between the two bodies, and in their contests blood was often



shed and many lives were lost. To put an end to these evils. Hen. IV., by charter dated Nov. 1st, 1412, with the consent of the burgesses and commonalties, united both boroughs under one corporation, and erected the town, with the suburbs on both sides of the river, into a county of itself. Under this, which is the governing charter, the style of the corporation is the "Mayor, Sheriffs, Burgesses, and Commons of the County of the Town of Drogheda," and the government is vested in a mayor, two sheriffs, twenty-four aldermen (including the mayor), an indefinite number of common councilmen, a mayor of the staple, two coroners, recorder, town-clerk, sword-bearer, mace-bearer, water-bailiff, harbour-master, and subordinate officers. The freedom of the town is acquired by birth, or servitude of seven years' apprenticeship to a freeman of one of the seven trading guilds, and by especial grace, or gift of the corporation. The trading guilds are each under the government of a master and two wardens annually elected, and have each a common hall. The town sent members to the first Irish parliament ever held, and continued to return two members till the Union, since which time it has returned one member to the Imperial parliament. The right of election was vested in the freemen and freeholders, of whom there were about 936 previously to the passing of the act of the 2nd of Wm. IV., cap. 88, which disqualified the non-resident freemen except within seven miles, and extended the elective franchise to the £10 householders, and to £20 and £10 leaseholders, for the respective terms of 14 and 20 years. The borough is co-extensive with the county of the town, comprising an area of 5803 statute acres, of which, 844 are in a rural district in the parish of Ballymakenny, and the remainder in the parishes of St. Peter and St. Mary: the sheriffs are the returning officers. The mayor, recorder, and two senior aldermen who have served the office of mayor, are justices of the peace under the charter, and there are five additional justices appointed under the act of the 7th Geo. IV. The assizes for the county of the town are held twice in the year before the mayor and judges on the north-eastern circuit; and quarter sessions are held in Jan., April, June, and Oct., before the mayor and recorder. Petty sessions are held in the Tholsel court every alternate week; a court of record for pleas to any amount is held before the mayor and sheriffs; and a court of conscience, for the recovery of debts not exceeding £1. 3s., is held every Tuesday and Friday before the mayor or his deputy. A mayoralty-house is provided in the town, as a residence for the mayor during his year of office, but it is seldom occupied. The Tholsel is a spacious and handsome building of hewn stone, well adapted to the holding of the assizes, quarter sessions, and other courts. The gaol on the north side of the town was erected in 1818; it is a neat and well arranged building adapted to the classification of prisoners, and contains 6 wards, with day-rooms and airing-yards, apartments for debtors, and a chapel: the total expenditure, for 1835, was £379. 11s. 11d. The amount of Grand Jury presentments for 1835 was £1988.4s. 5d., of which £171.17s. 11d. was for the repair of roads, bridges, &c.; £1390.1s. 13d. for public buildings, charities, officers' salaries, and miscellaneous expenses; £8. 18s. 6d. for the police, and £417. 6s. 10d. for repayment of advances made by Government.

The town comprises the parishes of St. Peter, on

the north side of the river, in the diocese of Armagh, comprising 3523 statute acres, as apportioned under the tithe act; and St. Mary, on the south side, and in the diocese of Meath, containing 1435 acres, as apportioned; with part of the parish of Ballymakenny. The living of each is a vicarage, in the patronage of the Marquess of Drogheda, in whom the rectories are impropriate. The tithes of St. Peter's amount to £300, payable to the impropriator: the annual income of the incumbent is £512. 2s. 6d., arising from certain lay tithes purchased by the late Board of First Fruits, minister's money, payment by the corporation, and rent of houses, the tithes of St. Mary's are £105, of which £31. 3s. 1d. is payable to the impropriator, and £73. 16s. 11d. to the vicar, who also receives a stipend of £30 from Evans's fund. St. Peter's church, which was rebuilt in 1753, is a handsome and substantial structure, in the Roman Doric style, with a tower surmounted by a spire, which wants a proportionate degree of elevation; it is the burial-place of the family of Moore, Marquesses of Drogheda, and contains also several handsome monuments to Lord Chief Justice Singleton, who resided in the town, John Ball, Esq., one of the king's Serjeants, the Leigh and Ogle families, and others; the Ecclesiastical Commissioners have recently granted £463. 2s. 3d. towards its repair. The glebe-house adjoins the churchyard; there is a glebe of four acres in Drogheda, and one of 24 acres in Carlingford. St. Mary's church, a modern edifice, was erected in 1810, by a gift of £600 and a loan of £500 from the late Board of First Fruits, and the Ecclesiastical Commissioners have recently granted £175. 5s. 7d. towards its repair. The glebe-house, situated in the town, was purchased for the parish by the late Board in 1809, under the new acts, at a cost of £600, of which £461. 10s. 9d. was a gift, and £138. 9s. 2d. a loan: the glebe comprises five acres, valued at £20 per annum. The chapel of St. Mark, a handsome edifice, was erected as a chapel of ease to St. Peter's church; the corporation contributed £300 towards the expense, £900 was given in 1829 by the late Board of First Fruits, and the remainder was raised by local subscription: it is endowed with the rectorial tithes of Innismot, in the county of Meath, amounting to £65, by the corporation, who have transferred the patronage to the Lord-Primate, who adds £50 per annum. The R. C. parish of St. Peter is co-extensive with that of the Established Church, and is the benefice of the Archbishop; the chapel is a handsome and spacious structure, erected at an expense of more than £12,000, raised by subscription. St. Mary's is the head of a R. C. union, comprising also the parishes of Colpe and Kilsharvan, and containing two chapels, one at Drogheda, a large and handsome building, towards which Michael Duff, Esq., contributed between £4000 and £5000, and the other at Mornington, in the parish of Colpe. There are places of worship for Presbyterians and Wesleyan Methodists, the former in connection with the Seceding Synod, and of the second class: the building was erected in 1827, at an expense of £2000, towards which the corporation contributed £300. Here are three friaries, dedicated respectively to St. Francis, St. Augustine, and St. Dominick; also two convents of nuns, one dedicated to St. Dominick, and the other to the Blessed Virgin and of the order of the Presentation, both devoted to religious in-

struction. The Dominican or Sienna convent, beautifully situated in the environs, has a department for the instruction of young ladies, and a very elegant chapel. St. Peter's parochial school is supported by contributions, including an annual donation of £10.10. from the corporation, and £10 from the vicar. In this parish are also one of the four classical schools under the trustees of Erasmus Smith's charity, who grant to it £280 per ann.; five other schools, one of which is in connection with the Presentation convent, a private school, and three Sunday schools; in the day schools together are about 1000 children. In the parish of St. Mary are a public school, in which are about 250, and a pay school of 70, children. An institution for the widows of Protestant clergymen was founded and endowed by Primate Boulter; and an almshouse, called the poor house of St. John, was founded by a grant from the corporation; it is a neat brick building, containing 12 apartments. An infirmary, with a dispensary, is supported by Grand Jury presentments and by corporation, and parliamentary grants, at an annual cost of about £400; and a mendicity Institution for which the corporation, finds a house, is supported by voluntary contributions and the produce of the labour of its inmates. There is also a savings' bank. The amount of Grand Jury cess levied on the rural district of the county of the town is about £1080 per annum. The religious foundations of this place were anciently very numerous, and of several there are still some remains. On the north side of the river are those of the Augustinian priory, of which the steeple is standing; it is more generally called the old abbey, from its remote antiquity, having, it is supposed, been founded by St. Patrick, who it is said baptized his converts at a well within its precincts, which, previously to its late enclosure, bore his name; the old abbey experienced many injuries from its Irish and Danish assailants, but was rebuilt and endowed by the English in 1226. On the road leading to Collon, near the town, is a stone called Clough Patrick, or St. Patrick's stone, on which he prayed; in commemoration of which, the marks of his knees and staff were chiselled in the stone, and are yet to be traced. The hospital of St. Mary was founded early in the 15th century, for sick and infirm persons, by Ursus de Swemele, and was afterwards occupied by Crouched friars of the order of St. Augustine. The priory of St. Lawrence, near the gate of that name, is said to have been founded by the mayor and burgesses. The Dominican abbey, founded in 1224, by Lucas de Netterville, Archbishop of Armagh, afterwards became a house of great celebrity; it was proposed as the seat of an intended university, and after the dissolution was granted to Walter Dowdall and Edw. Becke. The Grey friary was founded in the 13th century, either by the family of D'Arcy or that of Plunket, and was, in 1518, reformed by the Observant friars, and on its dissolution granted to Gerald Aylmer. The Augustine friary was founded in the reign of Edw. I., probably by the Brandon family; and there were two smaller foundations, known as the houses of St. James and St. Bennet. On the opposite side of the river was the priory or hospital of St. John, for Crouched friars, a cell to the priory of Kilnaainham, supposed to have been founded by Walter de Lacy, a great part of the revenue of which was, after the dissolution, granted by Edw. VI. To

James Sedgrave; and also the Carmelite friary, founded by the inhabitants, and which, with the houses of St. Mary, St. Lawrence, and the Augustinian friary, were, at the dissolution, given to the corporation. There was also a Franciscan monastery, of which the founder and history are not known. There are at present some remains of the old church of St. Mary, and of the Dominican abbey, in which was interred Patrick O'Scanlain, Archbishop of Armagh, in 1270. The abbey was dedicated to St. Mary Magdalene, and its majestic remains consist of a square tower, in the battlement of which is a breach, said to have been made by Cromwell's cannon. It was enacted by the Irish parliament, in 1465, that a university, enjoying the same privileges and immunities as that of Oxford, should be established at this place, but the design was not carried into execution. The Archbishops of Armagh formerly had a palace in the town for their accommodation while attending their parliamentary duties. Divers remains of earthworks, and traces of military operations, are still to be seen at several of the stations which were occupied by Cromwell during the parliamentary war. William of Drogheda, a writer on civil law in the 14th century, and James Miles, author of two works on religion and one on music, and who died a member of the Franciscan monastery at Naples, in 1639, were natives of this place. Drogheda gives the titles of Marquess, Earl, and Viscount, in the peerage of Ireland, to the family of Moore.

DROM, or DROMSPERANE, a parish, in the barony of ELIOGARTY, county of TIPPEKARY, and province of MUNSTER,  $2\frac{1}{2}$  miles (S. W.) from Templemore, on the road from that place to Cashel; containing 1951 inhabitants. It comprises 4111 statute acres, and is in the diocese of Cashel; the rectory is impropriate in the Marquess of Ormonde; the vicarage forms part of the corps of the treasurership in the cathedral of St. Patrick, Cashel. The tithes amount to £221. 10.  $9\frac{1}{4}$ ., of which £138. 9.  $2\frac{3}{4}$ . is payable to the impropriator, and the remainder to the vicar. In the R. C. divisions it is the head of a union or district, comprising this parish and Inch, in each of which is a chapel; that of Drom is a large handsome building, erected in 1829. There is a public school, in which about 180, and two private schools, in which about 170, children are educated. Here are some remains of the old church. A constabulary police force is stationed in the village.

DROMACOO, a parish, in the barony of DUNKEL LIN, county of GALWAY, and province of CONNAUGHT,  $8\frac{3}{4}$  miles (N. N. W.) from Gort, on the bay of Galway; containing 1044 inhabitants. It comprises 1723 statute acres, as apportioned under the tithe act, and is in the diocese of Kilmacduagh; the rectory is partly appropriate to the see, partly to the vicars choral of Christ-church cathedral, Dublin, and partly to the prebendary of Islandeddy; the vicarage forms part of the union of Kilcolgan. The tithes amount to £53. 11., of which £12.12. is payable to the Ecclesiastical Commissioners, £18. 18. to the vicars choral, £15. 15. to the vicar, and £6. 6. to the prebendary. In the R. C. divisions the parish, called Ballindirreen, from the place where the chapel is situated, is co-extensive with that of the Established Church. There are four private schools, in which are about 160 children. The ruins of the old church, have been converted into a mausoleum for the family of

St. George, whose mansion stands in the adjoining parish of Stradbally, though part of the demesne is within, the limits of this parish.

DROMAGH.—See DROUMTARIFFE.

DROMAHAIRE, a village, in the parish of DRTJMLEASE, barony of DROMAHAIRE, county of LEITRIM, and province of CONNAUGHT, 8 miles (S. E. by E.) from Sligo, on the road from Collooney to Manor-Hamilton; containing 336 inhabitants. A castle was built here in early times by a chieftain of this district, called O'Rourke, and named after him, part of which still exists, but most of it was used by Sir William Villiers in the erection of the castle of Dromahaire, under a patent dated in 1626, by which 11,500 acres of land, with power to empark 2000 acres, and hold two markets, was granted to the Duke of Buckingham. Of this castle, seven massive and ornamented stacks of chimneys remain, and the lodge occupied by Mr. Stewart, agent to G. L. Fox, Esq., occupies part of its site. At Creevlea a monastery for Franciscans of the Observantine order was established, in 1508, by Margaret ny Brien, wife of O'Rourke. This building was never completed, but the walls, in which are some curious figures, are entire, and the altar is nearly so. The effigy of the great O'Rourke lies at full length on a tomb over the burial-place of his family, and there are also curious figures over the graves of the Morroghs, Cornins, and others. The village, which, together with the entire neighbourhood, has been greatly improved under the auspices of Mr. Lane Fox, contained, in 1831, 64 houses: it has a penny post to Collooney and is a constabulary police station. A market is held on Monday in a neat market-house, and a fair on the 13th of every month, and petty sessions are held on alternate Wednesdays. A dispensary is partly supported by a subscription of £20 per annum from Mr. Kane Fox. On the side of a hill are the ruins of an old church, consisting of a nave and chancel, divided by a heavy tower supported by elliptical arches. The conventual buildings, of which the foundation is attributed to St. Patrick, formed two squares contiguous to the church.

DROMARAGH, or ANNESBOROUGH, a post-town and parish, partly in the barony of KINELEARTY, partly in that of LOWER IVEAGH, but chiefly in that of UPPER IVEAGH, county of DOWN, and province of ULSTER; 5 miles (E. S. E.) from Dromore, and 72 miles (N. by E.) from Dublin, on the road from Banbridge to Ballynahinch; containing, with the district of Maghera hamlet, 10,129 inhabitants. It contains part of the lands granted by patent of Queen Elizabeth, in 1585, to Ever Mac Rorye Magennis, which were forfeited in the war of 1641, and afterwards granted by Chas. II. to Col. Hill; they are included in the manor of Kilwarlin. According to the Ordnance survey, it comprises 21,192¾ statute acres, of which 6027¼ are in Lower Iveagh, 7024½ are in Kinelearty, and 8141 are in Upper Iveagh. The greater part is arable land, and about 91¾ acres are under water; considerable improvement has been made in agriculture, and many even of the mountain tracts have been brought under tillage. The village, which is small, is called Annesborough, or Annesbury, in a patent which granted a weekly market on Thursday, and a fair for three days in Sept.; the market has been changed to Friday, and is held chiefly for the sale of butter and linen yarn; and the fairs are now held on

the first Friday in Feb., May, Aug., and Nov., for farming stock and pedlery. Petty sessions are held in the village every fourth Monday: here is a sub-post-office to Dromore and Comber. Woodford, formerly the residence Jas. Black, Esq., has extensive bleach-works, and was once the seat of a flourishing branch of the linen manufacture. Dromaragh, with part of the rectory of Garvaghey, constitutes a union and the only prebend in the cathedral of Christ the Redeemer at Dromore, in the patronage of the Bishop: the tithes of the parish amount to £620.17. 5., and of the union, to £937. 4. 3. The glebe-house was erected in 1821, for which a gift of £100 and a loan of £1125 was obtained from the late Board of First Fruits. The ancient glebe, consisting of one moiety of the townland of Dromaragh, which was granted to the rector in pure alms by Jas. I., is now in the possession of the Marquess of Downshire; 20 acres of the same, held at a rent of £42 per ann., constitutes the present glebe. The church is a small handsome edifice, with a tower and clock in good repair, built in 1811, at the expense of the parishioners. The Ecclesiastical Commissioners have recommended that this union be dissolved on the next avoidance of the prebend, and that Garvaghey be separated from it, and consolidated with its vicarage, and the 9½ townlands now forming the perpetual cure of Maghera hamlet be constituted a distinct parish, leaving the remainder of Dromaragh to form the corps of the prebend. The R. C. parish is co-extensivewith that of the Established Church, with the exception of the district of Maghera hamlet, which is united to the R. C. parish of Magheradroll: the chapel is a large handsome edifice at Finnis, built in 1833. At Artana is a meeting-house for Presbyterians of the first class, in connection with the Synod of Ulster. Here are 10 public schools, two of which are aided by an annual donation from Capt. Maginnis; also 11 private and eight Sunday schools. On the mountain of Slieve Croob is a cairn, having a platform at the top, on which eleven smaller cairns are raised; and in the townland of Finnis is a remarkable artificial cave, 94 feet long, 6 feet wide, and upwards of 5 feet in height, with a transept near the centre, 30 feet long; the walls are rudely arched near the top, which is covered with slabs of granite: in 1833, the Rev. H. Elgee Boyd, rector of the parish, caused it to be cleared out and an iron door fixed up to protect it from injury.

DROMARD, a parish, in the barony of TYRERAGH, county of SLIGO, and province of CONNATJGHT, 5 miles (W.) from Collooney, on the road from Sligo to Ballina; containing 2560 inhabitants. Cromwell took this place, and burnt the old bawn of Tanragoe. In the reign of Wm. III., the castle of Longford successfully resisted two attacks of a detachment of the troops under Major Vaughau; numerous skeletons of men and horses are constantly being dug up in the demesne, where the battle was fought. The parish comprises 4923 statute acres, as apportioned under the tithe act, and there is a considerable tract of unreclaimed mountain land. Here are quarries of limestone and granite of the best description. Fairs are held at Beltra on the Monday before Ash-Wednesday, May 21st, and August 20th. The principal seats are Tanragoe, the residence of Col. Irwin, a very old mansion which commands remarkably fine views, of the bays of Sligo, Donegal, and Killybegs, and of Tellen. Head, Benbullen, and Knocknaree; and the

glebe-house, of the Rey. J. Stack: Longford House, the seat of Sir J. Crofton, Bart., was burnt in 1816. The living is a rectory and vicarage, in the diocese of Killala, and in the patronage of the Bishop: the tithes amount to £9,00; The glebe-house was built in 1833, by aid of a gift of £350 and a loan of £450 from the late Board of First Fruits; the glebe comprises 15½ acres. The church, a neat plain building with a square tower, was erected by the grandfather of Col. Irwin, and subsequently enlarged in 1818, by aid of a loan of £600 from the same board. The R. C. parish is co-extensive with that of the Established Church, and has a good slated chapel at Altnellick. Here is a school of about 40 boys and 40 girls, under the trustees of Erasmus Smith's charity; the school-house is a stone slated building, erected at an expense of about £250, on an acre of land given by Col. Irwin. The Rev. Dr. Benton, late rector of the parish, left £200 late currency, which is now vested in the Commissioners of Charitable Bequests, and the interest distributed among the poor at Easter. Near the river of Ballinley are the ruins of an old religious house; and there are some remains of the old church, near which is a holy well, dedicated to St. Patrick. In the demesne of Longford is an old R. C. chapel, now disused; it was built by the O'Douds, from whom the Croftons inherit the estate.

DROMCLIFFE, or OGORMUCK, a parish, in the barony of ISLANDS, county of CLARE, and province of MUNSTER, on the river Fergus, and on the road from Limerick to Galways containing, with the assize, market, and post-town of Ennis, 14,083 inhabitants. This parish, including Inch, comprises 8387 statute acres, as apportioned under the tithe act. The land varies greatly in quality. There are about 240 acres of craggy pasture that might be easily converted into good arable land. At Cragleigh is some very fine close-grained black marble. The gentlemen's seats are Stamer Park, the residence of M. Finucane, Esq.; Abbeyville, of T. Crowe, jun., Esq.; Willow Bank, of E. J. Armstrong, Esq.; Greenlawn, of T. Mahon, Esq.; Hermitage, of W. Keane, Esq.; Cahircalla, of C. Mahon, Esq.; Beechpark, of R. Keane, Esq.; Ashline Park, of R. Mahon, Esq.; Cranaher, of B. Blood, Esq.; Brookville, of J. Mahon, Esq.; and Green Park, of the Rev. W. Adarson. The living is a vicarage, in the diocese of Killaloe, united in 1818, to those of Kilnemona, Kilraghtis, and Templemaly, forming the union of Dromcliffe, in the gift of the Bishop. The rectory is partly impropriate in R. Keane, Esq., and partly united, in 1803, to the rectories of Kilnemona and Kilmaly, in the patronage of the Marquess of Thomond. The tithes of the parish amount to £332. 6. 2½., of which, £101. 10. 9½. is payable to the impropriator, a similar sum to the rector, and the remaining £129. 4. 7¼. to the vicar; the tithes of the vicarial union are £285. 16. 10¾. The glebe contains four acres near the old church, which is in ruins: the present church at Ennis consists of part of the ancient Franciscan abbey. The site of the old glebe-house has been added to the churchyard, where, during the prevalence of the cholera, no less than 340 bodies were buried in one pit. In the R. C. divisions the greater part of the parish forms the union or district of Ennis, where the chapel is situated: the western part, called Inch, is the head of the district of that name, which also includes the parish of Kilmaly. A

new chapel is now being built at Inch, and there is a chapel in Kilmaly. The number of children educated in the public schools, exclusively of the college, is 650; and there are seven private schools. Near the old church are the remains of one of the ancient round towers, of which about 50 feet are still standing. At Inch is a strongly impregnated chalybeate spring which is occasionally resorted to.—See ENNIS.

DROMCOLLOHER.—See DRUMCOLLOHER.

DROMCREHY, or DRUMCREELY, a parish, in the barony of BURREN, county of CLARE, and province of MUNSTER, 6 miles (w.) from Burren, on the bay of Ballyvaughan; and on the road from Burren to Kilfenora; containing 1758 inhabitants. It comprises 6186 statute acres, as apportioned under the tithe act, of which a considerable portion is rocky mountain pasture, principally devoted to the grazing of sheep. The substratum is limestone, which in various places rises above the surface. Sea-weed, an abundance of which is procured in the bay, is the principal manure. The seats are Harbour Hill, the cottage residence of G. Mc Namara, Esq.; Sans Souci, of the Rev. J. Westropp; Ballyallen, of J. O'Brien, Esq.; Mucknish, of J. S. Moran, Esq.; and Newtown Castle, of C. O'Loughlen, Esq. In the little creek of Pouldoody is a small oyster bed, the property of J. S. Moran, Esq., of Mucknish; the oysters taken there have long been celebrated for their delicious flavour, and are always disposed of by the proprietor in presents to his friends. The living is a rectory and vicarage, in the diocese of Kilfenora, united, in 1795, to the rectories and vicarages of Glaninagh, Rathbourny, and Killonoghan, together constituting the union of Dromcrehy and corps of the trusteeship of Kilfenora, in the patronage of the Bishop. The tithes of the parish amount to £115, and of the entire benefice, to £330. The church is in ruins that of the union is in the adjoining parish of Rathbourny. In the R. C. divisions the parish is part of the union or district of Glenarragha, or Glynn. A school is aided by the Duke of Buckingham, and another is about to be established. In this parish are the ruins of the castles of Mucknish and Ballynacraggy, and some vestiges of that of Ballyvaughan: at Newtown is a castle of unusual form, consisting of a round tower resting on a square base, and said to have been formerly the residence of the Prince of Burren; it is in good preservation and inhabited. On the lands called "The Bishop's Quarter" are the remains of a religious house, of which no particulars are recorded.—See BALLYVATJGHAN.

DROMDALEAGUE, or DRIMOLEAGUE, a parish, in the East Division of the barony of WEST CARBERY, county of CORK, and province of MUNSTER, 7 miles (s. W; by S.) from Dunmanway, on the river lien, and the road from Cork to Bantry containing 4870 inhabitants. It comprises 17,565 statute acres, as apportioned under the tithe act, and valued at £5150 per annum; of these 124 are woodland, 8152 arable, 2689 pasture, 4756 barren, and 1844 mountain, waste, and bog. The surface is very uneven, rising into hills of considerable elevation, particularly in the northern part of the parish, which is mostly rocky and bare, though in some places affording herbage for numerous herds of young cattle. Agriculture is in a very backward state. There is an excellent slate quarry, though but little used. Dromdaleague House is the residence of the rector, the Rev. T. Tuckey. Fairs

are held on May 20th, September 25th, and October 27th, principally for cattle, sheep, and pigs; and there is a constabulary police station. The living is a rectory, in the diocese of Cork, united to part of the rectory of Fanlobbus, and constituting the corps of the prebend of Dromdaleague, in the cathedral of St. Finbarr, Cork, and in the patronage of the Bishop. The tithes amount to £450. The church is a small edifice built in 1790. In the R. C. divisions this parish is the head of a union or district comprising also the parish of Drinagh, in each of which is a chapel; that of Dromdaleague, a large cruciform edifice, is well built and roofed with slate. About 150 children are educated in the parochial and another school, the former aided by donations from Lord Carbery and the incumbent; and about 130 children are taught in three private schools: there is also a Sunday school. Near Dromdaleague House is a chalybeate spring, similar to that of Dunmanway. Two miles north from the church is Castle Donovan, erected by the head of the sept of that name in the reign of Henry IV.; a lofty square tower, with some other detached portions of the castle, rise in majestic grandeur in a pass between two lofty mountains.

DRQMDEELY, or TOMDEELY, a parish, in the barony of LOWER CONNELLO EAST, county of LIMERICK, and province of MUNSTER, 1½ mile (W.by S.) from Askeaton, on the south bank of the Shannon; containing 430 inhabitants. It comprises 1275 statute acres, as apploted under the tithe act: the land, which is nearly all arable, is generally light and much intermingled with limestone. The living is a vicarage, in the diocese of Limerick, and in the gift of the Precentor of St. Mary's cathedral, Limerick; the rectory forms part of the union of Nantinan, and the corps of the precentorship: the tithes amount to £75, of which £50 is payable to the precentor, and £25 to the vicar. In the R. C. divisions, the parish forms part of the union or district of Askeaton. Several islands in the Shannon belong to it; the largest is Greenish (*which see*), containing 45 acres. There are ruins of the old church, and, not far distant, of Dromdeely castle, a small square tower built by the Mahonys, and which, since the final expulsion of the Geraldines in 1580, has been gradually falling into decay.

DROMDOWNA.—See DRUMDOWNEY.

DROMIN, a parish, in the barony of COSHMA, county of LIMERICK, and province of MUNSTER, 2 miles (S.) from Bruff, on the roads from Limerick to Cork, and from Croom to Kilmallock; containing 1454 inhabitants. This parish comprises 4007 acres, as apploted under the tithe act, the whole of which is fertile and well cultivated: about one-half is in tillage, the remainder being rich meadow and pasture land, on which great numbers of cattle are annually fattened. There is neither waste land nor bog; fuel is consequently scarce, and the poor suffer greatly for want of it. The living is a rectory, in the diocese of Limerick, and in the patronage of John Croker, Esq., of Ballynaguard, being usually held with Athlacca; the tithes amount to £305. 9. 5., and the glebe comprises 24 acres. In the R. C. divisions the parish is the head of a union or district comprising also Athlacca, and parts of the parishes of Urcgare and Glenogra, and containing two chapels, one in Dromin, and one in Athlacca. There is a private school, in which about 50 boys and 20 girls are taught.

The ruins of Dromin church stand on an eminence near the middle of the parish, not far from which are the remains of Meadstown castle, built by the sept of O'Hanlon, in the 15th century, the walls of which are nearly entire; it was dismantled by order of Cromwell in 1654. A part of this castle is occupied by a farmer, and has acquired some modern celebrity by being the birth-place of Daniel Webb, Esq., author of the "Harmonies of Poetry and Music."

DROMIN, a parish, in the barony of ARDEE, county of LOUTH, and province of LEINSTER, 1½ mile (N. W.) from Dunleer, near the road from Drogheda to Dundalk; containing 855 inhabitants, of which number, 141 are in the village. According to the Ordnance survey, it comprises 2042½ statute acres. Rathcoole House, the seat of E. Tisdall, Esq., is situated in a neat demesne. It is a rectory, in the diocese of Armagh, and forms part of the union of Collon: the tithes amount to £204. 9. 7., and the glebe comprises 9¾ acres. In the R. C. divisions it forms part of the union or district of Dunleer: the chapel adjoins the village. About 180 children are taught in a school under the patronage of the Rev. W. H. Forster, the incumbent, who pays the master £10 per ann. Contiguous to the village are the remains of the old church, and a churchyard; and near the chapel is a large rath.

DROMINEER, a parish, in the barony of LOWER QRMOND, county of TIPPERARY, and province of MUNSTER, 5 miles (N. W.) from Nenagh, containing 561 inhabitants. This parish, which is bounded on the east by Lough Derg, comprises 1672 statute acres of arable and pasture land. The principal seats are Annabeg, the residence of J. R. Minnitt, Esq.; Shannon Vale, of J. Odell, Esq.; and Hazle Point, of Lieut. P. Bayly, R. N. It is a rectory, in the diocese of Killaloe, and one of the parishes that constitute the union of Ballynacloagh: the tithes amount to £110. In the R. C. divisions it forms part of the union or district of Monsea. A school, endowed by the Countess of Farnham with £30 per ann., and an acre and a half of land, affords instruction to about 40 children; and about 80 more are taught in a private school. One of the principal stations of the Inland Navigation Company on the Shannon has been established near the castle of Dromineer, which is much dilapidated. Here is a Danish fort, occupying more than two acres, in the ditch surrounding which brass battle-axes, coins, large human bones, &c, have been discovered.

DROMISKIN, a parish, in the barony and county of LOUTH, and province of LEINSTER, on the road from Drogheda to Dundalk; containing, with the post-town of Lurgan-green, 2621 inhabitants, of which number, 377 are in the village. According to the Ordnance survey it comprises 5312 statute acres, mostly of good quality and under an improved system of tillage; there is neither waste land nor bog. The principal seats are Dromniskin House, the residence of the Brabazon family; the glebe-house, of the Rev. J. Smythe; and Miltown Grange, of Mrs. Fortescue. The living is a rectory and vicarage, recently separated from Darver, in the diocese of Armagh, and in the patronage of the Lord-Primate: the tithes amount to £573. 17. 7. The glebe-house was built in 1766, at an expense of £993. 10. The glebe comprises 21 acres, valued at £63 per annum. The church is a handsome structure,

with a tower, rebuilt in 1823 by aid of a loan of £800 from the late Board of First Fruits. In the R. C. divisions the parish is part of the union or district of Darver; the chapel is a neat building, erected in 1823, at a cost of £800. About 400 children are educated in the parochial and another school; the former is aided by the incumbent. The castle of Miltown is a quadrangular building, defended at the angles by round towers, 45 feet high, surmounted by tall graduated battlements. Near the summit of a rising ground, two or three furlongs distant, is an arched subterranean vault, extending for a considerable length, and supposed to have been a secret entrance to the castle. About 30 yards from the church is the lower part of an ancient round tower, which is surmounted by a modern pointed roof and used for a belfry.

DROMKEATH.—See GREENMOUNT.

DROMKEEN, a parish, in the barony of Clanwilliam, county of Limerick, and province of Munster, 3 miles (N.) from Pallas-Greine, on the road from Limerick to Tipperary; containing 528 inhabitants. It comprises 831 statute acres; the land is in general of good quality; about one-half is under tillage, and the remainder is meadow and pasture. There are some quarries of limestone worked for building, and for agricultural purposes. The principal seats are Williamsfort, the residence of H. Croker, Esq.; and Dromkeen, formerly the residence of the Burgh family, now occupied by the Rev. M. Lloyd. The remains of the ancient mansion show it to have been an extensive and important establishment; and not far distant are the walls of an old church, in which is inserted a tablet recording its repair, in 1717, by the Rev. Richard Burgh, Lord Bishop of Ardagh, of which family it had been the burial-place from time immemorial. The living is a rectory and perpetual curacy, in the diocese of Emly, united at a period prior to any known record to the rectory of Kilcornan, and the rectory and prebend of Ballynacloagh in the cathedral church of St. Ailbe, together constituting the archdeaconry of Emly, in the patronage of the Archbishop of Cashel; the perpetual curacy is in the patronage of the Archdeacon. The tithes amount to £36. The lands belonging to the archdeaconry consist of the townlands of Kilcornan and Garry-Phebole, in the parish of Kilcornan, and comprise 323a. 3r. 24p., let on lease at an annual rent of £355. 19s. 1d.; and the entire revenue is returned by the Ecclesiastical Commissioners at £547. 19s. 1d. There is no glebe-house. The church is a neat cruciform structure, with an octagonal tower embattled and crowned with pinnacles, erected by a gift of £900 from the late Board of First Fruits, in 1831. In the R. C. divisions the parish is partly in the union of Greine, or Pallas-Greine, but chiefly in that of Killeely; in the latter portion is the chapel, a modern edifice near the parish church.

DROMLEAS—See DRUMLEASE.

DROMLINE, a parish, in the barony of Bunratty, county of Clare, and province of Munster, 3 miles (S. E.) from Newmarket, on the river Shannon, and on the mail coach road from Limerick to Ennis; containing 1182 inhabitants. It comprises 2365 statute acres, as apportioned under the tithe act, and contains a portion of the rich corraugh lands on the banks of the Shannon, and about 370 acres of the Bishop's mensal lands. The land is partly in pasture, but chiefly in tillage, and the

system of agriculture has been much improved. It is a vicarage, in the diocese of Killaloe, and forms the corps of the treasurership of the cathedral of Killaloe, and part of the union of Kilnasoolagh, in the gift of the bishop: the rectory is part of the sinecure union of Tradree, or Tomfinlogh, in the patronage of the Earl of Egremont. The tithes amount to £93. 8s. 7¼d., of which £55. 7s. 8¼d. is payable to the rector, and the remainder to the vicar. In the R. C. divisions this parish forms a portion of the union or district of Newmarket: the chapel for this part of the district is a large building of modern date, situated near Ballycunneen. At Smithstown are the remains of an old castle, of which no particulars are recorded.

DROMOD, a parish, in the barony of Iveragh, county of Kerry, and province of Munster, 7 miles (S. by E.) from Cahirciveen, on the river Inny, near its influx into Ballinaskelligs bay; containing 4600 inhabitants. It comprises about 270 "reduced acres," as apportioned under the tithe act, consisting chiefly of mountain pasture, waste, and bog, with patches of arable land intermixed, and is principally the property of the Marquess of Lansdowne and the Provost and Fellows of Trinity College, Dublin. An abundance of sea-weed and sand is procured in Ballinaskelligs bay, and carried up the vale of the Inny for manure; and building stone is found in several places. Lough Currane, an extensive sheet of water about seven miles in circumference, contains several islands, and abounds with brown and white trout and salmon of superior quality. A considerable quantity of the latter is annually sent to London from the fish preserve at Waterville, the residence of James Butler, Esq., near the western extremity of the lake, at its outlet into the bay, and where salmon are sometimes kept for three months in the highest state of perfection. The lake is bounded on the south and east by ranges of lofty mountains, which are said to have been, formerly covered with wood. At Kannagh is the seat of the Rev. George Hickson. At the village of Waterville are stations of the constabulary police and coast-guard, and petty sessions for the district are held there. The living is a rectory and vicarage, in the diocese of Ardfert and Aghadoe, episcopally united, previously to any existing record, to the rectory of Prior, and in the patronage of the Crown: the tithes amount to £226, and of the union to £346.19s. 9d. The church is in ruins, but divine service is performed on Sundays in the parochial school-house. The R. C. parish is co-extensive with, that of the Established Church: the chapel is at Mastergiehy. Nearly 160 children are taught in the parochial and another school; the former is aided by the incumbent; the latter has a large school-house, with residences for the master and mistress, erected partly by a bequest of the late Gen. Count O'Connell, but chiefly at the expense of J. O'Connell, Esq., by whom it is principally supported. There is a private school, in which are 50 children. Among the islands in the lake of Currane is one called Church island, on which are the ruins of an ancient church with a fine Norman arch at the entrance, said to be dedicated to St. Finian: there are also vestiges of some other buildings, and it is supposed that there were originally seven churches on the island, similar to those of Inniscattery in the Shannon and Inniscalthra in Lough Derg. Over the river Inny was formerly a foot-bridge, consisting of a single arch of about 24 feet span and only a yard wide, which from its peculiar form was called the Rain-

bow bridge: it was approached at each end by steps. There is no tradition as to the period of its erection, but about a century since the high-sheriff of the county held his court on it. At Waterville is a chalybeate spring, somewhat similar in its properties to that of Harrogate,

DROMORE, a market and post-town, a parish, and the seat of a diocese, in the barony of Lower Iveagh, county of Down, and province of Ulster, 16 miles (W. N. W.) from Downpatrick, and 66½ (N.) from Dublin, on the mail coach road to Belfast, from which it is 14 miles distant, containing 14,912 inhabitants, of which number, 1942 are in the town. Its name, anciently written Druim-mor, signifies "the Great Ridge," Druim being the term applied to a long ridge-shaped hill, such as that above Dromore. Its origin may be traced from St. Colman, who founded here an abbey for Canons Regular, which afterwards became the head of a see, of which he was made the first bishop. This abbey had acquired extensive possessions early in the 10th century, and was frequently plundered by the Danes; it also suffered materially from the continued feuds of the powerful sept of the O'Nials, Magennis, and Macartans. In the 14th century, Sir J. Holt and Sir R. Belknap, being convicted of treason against Rich. II., were condemned to death, but on the intercession of the clergy, were banished for life to the ville of Dromore, in Ireland. At the Reformation the cathedral was in ruins, and the town had greatly participated in the devastations of the preceding periods; in this situation it remained till 1610, when Jas. I. refounded the see by letters patent, rebuilt the cathedral, and gave to the bishop extensive landed possessions in this and several adjoining parishes, which he erected into a manor called "Bailonagalga," corrupted into Ballymaganles, a denomination or townland on which the town stands, with a court leet, twice in the year, a court baron every three weeks for pleas under £5, a free market every Saturday, and two fairs. An episcopal palace was commenced by Bishop Buckworth, but previously to its completion, the war of 1641 broke out, and the cathedral, the unfinished palace, and the town, were entirely destroyed by the parliamentary forces. From this time the town remained in ruins till the Restoration, when Chas. II. gave the see in commendam to the celebrated Jeremy Taylor, with Down and Connor, by whom the present church, which is also parochial, was built on the site of the ruined cathedral. In 1688, a skirmish took place near the town between a party of Protestants and some of the Irish adherents of Jas. II.

The town consists of a square and five principal streets, and contained, in 1831, 396 houses. There are two bridges over the Lagan; one, called the Regent's bridge, was built in 1811, and has a tablet inscribed to the late Bishop Percy, recording some of the leading traits of his character. Several bleach-greens were formerly in full work in the vicinity, and among others, that occupied by the late Mr. Stott, whose poetical effusions under the signature of Hafiz, in the provincial newspapers, attracted much attention; but all are now unemployed except one, in the occupation of Thos. McMurray and Co., connected with which is a manufacture of cambrics, and also a linen manufacture, established in 1832; another linen-factory was established at Ashfield, in 1828. The market is on Saturday, and is well supplied with all sorts of provisions, farming

stock, and linen; and fairs are held on the first Saturday in March, May 12th, Aug. 6th, Oct. 10th, and Dec. 14th. A constabulary police force is stationed here; courts leet and baron are held for the manor, and petty sessions occasionally. In the bishop is vested, among other privileges, the power of appointing a coroner, escheator, and clerk of the market, and a bailiff.



*Arms of the Bishoprick.*

The bishoprick of Dromore is supposed to have been included in that of Armagh till the 13th century, as the only bishops whose names are recorded prior to 1227 are St. Colman, the founder; Malbrigid Mac Cathesaige, and Rigan. About 1487, the Archbishop of Armagh, in a letter to Hen. VII., states that the revenues of this see did not exceed £40 per annum in sh., which was less by a third than sterling money, so that none would remain upon the bishoprick. Under the Church Temporalities Act, on this bishoprick or that of Down and Connor becoming vacant, they are to be united, and the remaining bishop is to be Bishop of Down, Connor, and Dromore; the temporalities of the see will then be vested in the Ecclesiastical Commissioners. It is one of the ten dioceses that form the ecclesiastical province of Armagh, and is 35½ English miles in length by 21½ in breadth, including an estimated area of 155,800 acres, of which 1500 are in Antrim, 10,600 in Armagh, and the remainder in Down. The Earl of Kilmorey claims exemption from the bishop's jurisdiction for his lordship of Newry, as having been extra-episcopal before the Reformation; it belonged to the monastery at Newry, which was granted by Edw. VI. to Sir Nicholas Bagnal, one of this nobleman's ancestors; yet in the Regal Visitation book of 1615, Nova Ripa alias Nieu Rie is among the parishes under the jurisdiction of the see of Dromore. In the ecclesiastical court at Newry, marriage licences, probates of wills, &c, are granted by Lord Kilmorey's authority under the ancient monastic seal. The bishop's lands comprise 18,424 statute acres; and the annual revenue of the bishoprick, on an average of three years ending Dec. 31st, 1833, was £4219. 12. The ancient chapter consisted of a dean, archdeacon, and prebendaries, but was remodelled by Jas. I., and made to consist of a dean, archdeacon, precentor, chancellor, treasurer, and the prebendary of Dromaragh, to which offices several rectories and vicarages were annexed. The consistorial court, held at Dromore, consists of a vicar-general, two surrogates, a registrar, apparitor, and two proctors. The diocesan school, which was united with that of Down in 1823, is described in the article on Downpatrick, where it is situated. The total number of parishes in the diocese is 26, exclusively of Newry, and of benefices 25, including 2 perpetual cures, of which the deanery is in the patronage of the Crown; the vicarage of Donaghmore is in the gift of the Lord-Primate, and the vicarage of Aghalee in that of the Marquess of Hertford; the remainder are in the patronage of the Bishop. There is a church in each benefice, and two in Dromaragh and Clonallon; and five other places have been licensed for public wor-

ship by the bishop: the number of glebe-houses is 23. In the R. C. divisions the diocese is a separate bishoprick and one of the nine suffragan to Armagh. It comprises 17 parochial benefices, containing 34 chapels, which are served by 27 clergymen, 17 of whom, including the bishop, are parish priests, and 10 are coadjutors or curates. The bishop's parish is Newry, where he resides, and in which is a handsome cathedral.

The parish comprises, according to the Ordnance survey, 20,488¼ statute acres, of which 18,212 are apportioned under the tithe act. The lands are generally of good quality, and almost all are either under tillage or in pasture, and in a tolerable state of cultivation, or enclosed within demesnes: there is not more bog than is requisite to furnish a supply of fuel. Not far from the town is the episcopal palace, the residence of the Lord Bishop, the grounds of which were richly planted by Bishop Percy, who also clothed the surrounding hills with the nourishing woods that now ornament them: Shenstone's celebrated seat at Leasowes was the model on which he designed his improvements: St. Colman's well is in the demesne. Near the town also is Gill Hall Castle, the mansion and demesne of the Earl of Clanwilliam. This extensive property was originally granted by Chas. II. to Alderman Hawkins, who, during the civil war, procured food, raiment, and lodging, in London, for 5000 Irish Protestants who had been driven from their country, and by his exertions £30,000, raised by subscription in England, was expended in clothing and provisions, which were sent over to Ireland for such as could not effect their escape. With the aid of four other gentlemen, he also raised a sum of £45,000 for the help of the distressed Irish both at home and in England; he afterwards resided for some time in Ireland, where he became possessed of the town of Rathfriland, forfeited with other property by the Magennisses, Lords of Iveagh, in the war of 1641. The other seats are Islanderry House, the residence of J. G. Waddell, Esq.; Altafort, of W. C. Heron, Esq.; Clannurphy, of W. McClelland, Esq.; the Villa, of J. Vaughan, Esq.; Quilly House, of R. Vaughan, Esq.; and Islanderry, of S. Fivey, Esq. The living is a rectory and vicarage, forming the corps of the treasurership in the cathedral church of Christ the Redeemer, Dromore, in the patronage of the Bishop. The tithes amount to £910; there is neither glebe-house nor glebe. The church, situated on the north bank of the Lagan, close to the town, is a plain neat edifice, and was constituted the cathedral church by act of the 21st of Geo. II.; it was thoroughly repaired, enlarged, and modernised in 1808, when the tower was taken down, and the original oaken roof replaced with one of slate, chiefly at the expense of Bishop Percy: the Ecclesiastical Commissioners have lately granted £145 for its repair. Beneath the communion table is a vault, in which Dr. Taylor and two of his successors are interred, but the only inscription is on a small mural tablet to Bishop Percy, author of the key to the New Testament, translator of the Northern Antiquities, and editor of the "Reliques of Ancient English Poetry," who presided over the see from 1782 to 1811: his remains are deposited in a vault in the transept added to the cathedral, where also are interred those of Mrs. Percy, the "Nancy," to whom his beautiful ballad is addressed. In the R. C. divisions the parish is the head of a union

or district, comprising also the parish of Garvaghy, in each of which is a chapel. There are places of worship for Presbyterians in connection with the Synod of Ulster and the Remonstrant Synod, both of the first class, and for Wesleyan Methodists. Nearly 1500 children are educated in the public schools of the parish, of which one is chiefly supported by Mrs. Saurin, and one by Mr. Douglass; and there are also eight private schools, in which are about 430 children, and twelve Sunday schools. Near the church are two good houses for clergymen's widows, erected in 1729, and endowed by the bishop and clergy of the diocese. The Countess of Clanwilliam, who died in 1817, bequeathed to the poor a sum now producing £10, 3s., and a further sum to the dispensary, producing £3. 7s. per annum. Near the town are the remains of an ancient castle, built by William Worsley, son-in-law to Bishop Tod, for the bishop's protection, being one of the conditions on which a considerable extent of the see lands was alienated to Worsley, and which led to the act for restraining bishops from leasing lands beyond a term of 21 years. At the eastern extremity of the town is a remarkable earthwork, called the "Great Fort" (or "folk-mote," as such works are called by Spenser.): it has a treble fosse on the north or land side, and a strong out-post to the south, continued in a regular glacis to the water's edge; and near Gill Hall is a fort of different character, and smaller, evidently erected to defend the pass of the river. In 1817 a cavern was discovered near the castle, hewn out of the solid rock, of rectangular form, and about 4½ feet high, 24 feet long, and 2½ feet wide; on the floor were several broken urns of coarse brown clay, charcoal, and calcined human bones. At Islanderry was found a canoe cut out of a solid oak, and near it a pair of oars. Celts, spear and arrow-heads of flint, with other ancient weapons of stone, brass, and bronze, have been found at Skeogh, among which were stone hatchets; many were in the museum of Bishop Percy, and many are now in the possession of Mr. Welsh, of Dromore. During the pre-lacy of Bishop Percy, a large and very perfect skeleton of an elk was found in one of the adjacent bogs; the distance between the tips of the horns was 10 feet 3 inches; it was placed in the bishop's palace, where it was carefully preserved. The valuable library belonging to Bishop Percy was purchased, after his death, by the Earl of Caledon, for £1000. Dromore formerly gave the title of Viscount to the Farnshaw family.

DROMORE, a parish, in the barony of Omagh, county of Tyrone, and province of Ulster, 8 miles (S. W.) from Omagh, on the road from that place to Enniskillen; containing 10,422 inhabitants. In the war of 1641 the insurgents were defeated in some skirmishes near this place, but revenged themselves by burning the church and killing many of the inhabitants, when the English were obliged to retire. According to the Ordnance survey, it contains 25,492½ statute acres, the greater part of which is productive, but there are more than 4000 acres of bog and mountain land. The canal, by which it is intended to connect Loughs Foyle and Erne, will pass through this parish. The village, which comprises about 100 thatched houses, is a constabulary police station, and has a penny post to Omagh, and a dispensary. Fairs are held for farming stock on Feb. 1st, March 17th, Easter-Monday, Whit-Monday, May 1st, June 24th, Aug. 1st, Sept. 29th, Nov. 1st and



## DRO

26th, and Dec. 26th. The principal seats are Lake-mount, the residence of J. Hamilton, Esq.; Fairy Hill, of A. Sproule, Esq.; and the Glebe-house, of the Rev. H. Lucas St. George. The living is a rectory and vicarage, in the diocese of Clogher, and in the patronage of the Bishop: the tithes amount to £694.1. 4. The glebe-house has been lately erected, and the glebe comprises 589 acres. The church is a small plain building, erected in 1694. The R. C. parish is co-extensive with that of the Established Church, and has a chapel in the village. At Gardrum is a Presbyterian meeting-house in connection with the Synod of Ulster, of the first class; and at Toghaddoo is a place of worship for Methodists. There are four public schools, in which about 450 children are educated; and sixteen private schools, in which are about 850 children; also a Sunday school. Here are some large and perfect forts; and it is stated that St. Patrick founded a nunnery here for St. Certumbria, the first Irish female who received the veil from his hands. At Kildrum was a religious house or church, which is supposed to have been the parochial church; but no vestige of the building can be traced, and the burial-ground is partially cultivated. The townlands of Shamragh and Agherdurlagh are called abbey lands, and are tithe-free.

DROMORE-WEST, a village and post-town, in the parish of KILMACSHALGAN, barony of TYRERAGH, county of SLIGO, and province of CONNAUGHT, 18 miles (W. S. W.) from Sligo, and 113 (N. N.W.) from Dublin, on the mail coach road from Sligo to Ballina; containing 109 inhabitants. It consists of about 20 houses, and in the vicinity are several gentlemen's residences, of which Drotmore House is the seat of John Fenton, Esq. Fairs are held on the first Thursday in Jan., June 6th, and Dec. 29th. A revenue police force has been stationed here, and there is a R. C. chapel.

DROMSPERANE.—See DROM.

DROMYN.—See DROMIN.

DROUMTARIFFE, or DRUMTARIFF, a parish, in the barony of Du HOLLOW, county of CORK, and province of MUNSTER, 2½ miles (S. W. by S.) from Kanturk, on the river Blackwater, and on the new government road from Roskeen bridge to Castle Island; containing 5926 inhabitants. It comprises 14,971 statute acres, as apportioned under the tithe act, and valued at £9007-17. 6½. per annum: of which about 3000 acres consist of coarse mountain pasture and bog. The arable land is of middling quality. Since the construction of the new government roads, lime has been extensively used as manure, and the state of agriculture greatly improved. The extensive and valuable collieries of Dromagh and Disert, the property of N. Leader, Esq., afford constant employment to a considerable number of persons. Dromagh colliery has been worked for nearly a century. Within the last fifteen years a large capital has been expended by the late N. P. Leader, Esq., on useful works connected with the collieries, which are now in excellent order, and capable of supplying an extensive demand. Among other improvements, he erected a large boulding-mill, near the new bridge over the river Allua, which, in compliment to him, has been named Leader's bridge. At Clonbanin, Dominagh, and Coolclough are other collieries worked by different proprietors. About forty years since, it was contemplated to open a navigable communication between these col-

## DRU

lieries and the sea at Youghal, by means of a canal cut through the vale of the Blackwater; and part of the line between this place and Mallow, to the extent of 3½ miles, was actually cut, and still remains visible. A railroad in the same direction has also been suggested, but no steps have yet been taken for accomplishing that object. Fairs are held at Dromagh on the 20th of May, Aug., and Nov., for general farming stock. The gentlemen's seats are Nashville, the residence of N. Leader, Esq.; Minchill, of J. C. Wallace, Esq.; and the Glebe-house, of the Rev. H. Bevan. Fort Grady, so called from an ancient rath or fort in its vicinity, and formerly the residence of the father of Viscount Guillamore, is now occupied as a farm-house. The parish is in the diocese of Ardfert and Aghadoe; the rectory is impropriate in Lord Lisle; the vicarage was united, in 1760, to those of Cullen and Kilmeen, forming the union of Droumtariffe, in the gift of the Bishop: the tithes amount to £384. 12. 3¼., of which £184. 12. 3¼. is payable to the impropriator, and the remainder to the vicar: the entire tithes of the benefice amount to £720. The glebe-house is a neat and commodious building, erected in 1825, by aid of a gift of £400 and a loan of £400 from the late Board of First Fruits; the glebe comprises about 24 statute acres. The old church was burnt by Lord Broghill's troops, in 1652; the present church, at Dromagh, is a neat edifice, of hewn stone, with a square pinnacled tower, erected in 1822, by aid of a gift of £300 and a loan of £300 from the same Board. In the R. C. divisions the parish forms the principal part of the district called Coolclough, which also includes parts of the parishes of Cullen and Kilmeen. The chapel, near Dromagh, is a spacious and handsome structure, originally built on a site presented by the late Mr. Leader, who also contributed £150 towards the building; it has been recently rebuilt, in the Gothic style, under the superintendence of the Rev. J. Barry, P. P., and has now a handsome front of hewn limestone, with a spire rising 80 feet from the ground. The chapel at Derrinagree is an old building. There are three private schools, in which about 200 children are educated. In the midst of the collieries is the ancient Castle of Dromagh, once the chief residence of the O'Keefes, consisting of a square enclosure flanked by four circular towers: it is now the property of Mr. Leader, by whose father one of the towers has been raised and fitted up, and part of the enclosure converted into offices. The battle fought, in 1652, at Knockbrack, in the vicinity, between the forces of Lord Broghill and those of Lord Muskerry, is described under the head of Clonmeen, and the geological features of the district under that of the county of Cork.

DRUM, or DRUMMONAHAN, a parish, in the barony of CARRA, county of MAYO, and province of CONNAUGHT, 4 miles (S.) from Castlebar, on the mail coach road to Hollymount; containing 3497 inhabitants. A battle took place here, during the disturbances of 1798, between the English troops and a party of French who had landed at Kilcummin, and taken possession of the mansion and demesne of Ballinafad. The land is of good quality, and principally under tillage, but the system of agriculture is unimproved, and spade husbandry generally prevalent. There is a proportionate quantity of bog, and limestone is quarried both for building and for burning into lime. There are indications of iron ore.

but none has been worked. Great tracts of valuable grazing land might be obtained by draining the neighbouring bogs, and deepening the channel of the river. Ballinafad, the seat of Maurice Blake, Esq., is situated in a large, and richly planted demesne; and Bridgemount, the residence of Joseph Acton, Esq., is also in the parish. Besides the fairs at Belcarra, others are held at Donomona on May 26th and Oct. 17th. The parish is in the diocese of Tuam, and is a rectory, entirely appropriate to the vicars choral of the cathedral of Christ-Church, Dublin: the tithes amount to £160. The glebe-house was built in 1821, by aid of a gift of £337 and a loan of £120 from the late Board of First Fruits; the glebe comprises 17 acres. The church, which serves also for the appropriate parishes of Towaghty and Ballintobber, is a handsome edifice, in the Grecian style, erected by a loan of £923 from the same Board in 1830. The duty is performed by the curate of the adjoining parish of Balla. In the R. C. divisions the parish forms part of the union or district of Balla: the chapel, a large slated building, is at Belcarra. A school at Belcarra, in which are about 40 boys and 40 girls, is endowed with a house and two acres of land, given to it by the late Col. Cuffe; and there are two private schools in that village, in which are about 130 boys and 40 girls. At Geesedon, on the river Miranda, which abounds with pike, are an ancient burial-ground and the ruins of an old castle; and at Donomona are the remains of a castle, which was the ancient family seat of the Blakes, now of Ballinafad.—See BELCARRA.

DRUM, a market-town, in the parish of CURRIN, barony of DARTRY, county of MONAGHAN, and province of ULSTER, 2½ miles (N.) from Cootehill, on the road to Clones, from both of which it has a penny-post: the population is returned with the parish. It occupies rather an elevated situation near Leysborough lake. In the vicinity is a quarry, from which the stone used in building the chapel of ease was obtained. It is a constabulary police station, and has fairs on the first Tuesday in every month. A chapel of ease to Currin church was built by a grant of £830 from the late Board of First Fruits, in 1828. Here are two Presbyterian meeting-houses, a school, and a dispensary.—See CURRIN.

DRUM, or EDARDDRUM, a parish, in the barony of ATHLONE, county of ROSCOMMON, and province of CONNAUGHT, 4 miles (S. W.) from Athlone, on the river Shannon, and on the road to Ballinasloe; containing 4957 inhabitants. An abbey was founded here by St. Diradius, or Deoradius, brother of St. Canoc, about the close of the fifth century: and in the retreat of the army of St. Ruth from Aughrim, this is thought to have been the spot where a battle was fought. The parish contains 8965 statute acres, as apportioned under the tithe act: the land, in general very poor, is chiefly under tillage; there is still a considerable quantity of bog, though much has been reclaimed. The seats are Thomas-town Park, the residence of Edmond H. Naghten, Esq.; Ardkenan, of Edw. Naghten, Esq.; Johnstown, of J. Dillon, Esq., now occupied by Mr. Kelly; Summer Hill, of J. Gaynor, Esq.; and White House, of Mrs. Reilly. There is a constabulary police station at Cranough. It is in the diocese of Tuam; the rectory is partly inappropriate in the Incorporated Society; the vicarage is episcopally united to that of Moore. The

tithes amount to £180, one-half payable to the improprators, and the other to the vicar. There is no church. In the R. C. divisions the parish forms part of the union or district of St. Peter's, Athlone, in the diocese of Elphin: the chapel is in the old churchyard, in which are the ruins of a chapel, which was dedicated to St. Mary, and is said to have been erected by one of the O'Naghtens, in 550. About 200 children are taught in four private schools.

DRUMACHOSE, a parish, in the barony of KENAUGHT, county of LONDONDERRY, and province of ULSTER, on the river Roe, and on the road from Londonderry to Coleraine; containing, with the market and post-town of Newtown-Limavady, 5280 inhabitants. The greater part of this parish formed a portion of the grant made to the Haberdashers' Company, in the reign of Jas. I.; part of it was given by the same monarch to Sir T. Phillips, upon which he built a castle, and founded the town of Newtown-Limavady; and part was confirmed to the see of Derry. In the war of 1641 it was the scene of much calamitous hostility, and the inhabitants were at length driven to seek an asylum in Derry, under protection of Col. Mervyn, who finally routed the Irish. In 1688 the town was besieged, and the inhabitants again retired to Derry; and on the retreat of the army of Jas. II., in 1689, it was wasted with fire and sword. The parish, according to the Ordnance survey, comprises 11,683 statute acres (including 24¾-under water), of which 11,082 are apportioned under the tithe act, and valued at £6032 per ann. Part of the land is very fertile and extremely well cultivated, particularly around Fruit Hill, Streeve, and other neighbouring places, and that portion towards the banks of the Roe is rich gravelly loam, well sheltered. On the mountain range of Cedy, the eastern limit of the parish, at the very summit, are about 1100 acres of mountain pasture. Here is abundance of excellent freestone and limestone, both of which are extensively worked, and there are indications of coal in several parts. The inhabitants combine the weaving of linen cloth with agricultural pursuits. There are two distilleries and a brewery, and two bleach-greens, one only of which is in full operation; there are also several corn, flour, and flax-mills. The scenery in various parts is highly interesting, the woods and plantations are thriving, and the country is ornamented with many handsome houses, of which the principal are Fruit Hill, the residence of Marcus M'Causland, Esq.; Streeve Hill, of Marcus Gage, Esq.; Roe House, of W. Moody, Esq.; the Lodge, of R. Conn, Esq.; Bridge House, of D. Cather, Esq.; and the glebe-house, of the Rev. J. Olpherts. The living is a rectory, in the diocese of Derry, and in the patronage of the Bishop; the tithes amount to £424. 12. 3¾. The glebe-house was erected in 1816 on a glebe of 6½ acres purchased by the late Board of First Fruits; the glebe, of which the greater part is at Gortygarn, 2 miles distant, comprises 112a. 2r. 15p. of arable land. The church, a handsome Grecian structure with a square tower, was erected, in 1750, upon the site of a former edifice at Newtown; and a north aisle was added in 1825 by aid of a loan of £200 from the late Board. In the R. C. divisions the parish is the head of a union or district, called Newtown-Limavady, comprising the parishes of Drumachose, Balteagh, Tamlaghtfinlagan, and parts of Aghanloo and Bovevagh, and containing three chapels, of which one is at Roe-mills, in this

parish. There are places of worship for Presbyterians in connection with the Synod of Ulster, the Seceding Synod, and the Remonstrant Synod, all of the second class; and also for Covenanters, original Burghers, and Wesleyan Methodists. About 360 children are taught in eight public schools, of which one is supported by Erasmus Smith's trustees and endowed with three acres of glebe, one chiefly by the rector, a female school built and supported by Mrs. McCausland, a female work school built and supported by Mrs. Olpherts, and a school supported by Mr. McCausland: there are also seven private and four Sunday schools. Near Fruit Hill are the extensive and beautiful ruins of the ancient church; and at the Dog-Leap is the site of the ancient castle of the powerful sept of O'Cahan.

DRUMBALLYRONEY, a parish, in the barony of UPPER IVEAGH, county of DOWN, and province of ULSTER; on the road from Newry to Downpatrick; containing, with a part of the market and post-town of Rathfriland, 8544 inhabitants. It comprises, according to the Ordnance survey, 12,338½ statute acres, of which 1896 are bog, 80 mountain and water, and 10,445 are apportioned under the tithe act, all of which is arable or pasture land in excellent cultivation. Here is a lake, called Lough Ballyroney, in the centre of which is a small island. The manufacture of linen and drugget is extensively carried on. The living is a vicarage, in the diocese of Dromore, united from time immemorial to that of Drumgooland, and in the patronage of the Bishop; the rectory is part of the corps of the deanery of Dromore. The tithes amount to £482, of which £321. 6. 8. is payable to the dean, and the remainder to the vicar; the gross tithes of the benefice amount to £630. 9. 9. The church, a small neat edifice with a tower, was erected by aid of a gift of £500, in 1800, from the late Board of First Fruits. The glebe-house was built by aid of a gift of £200, and a loan of £300, in 1821, from the same Board: the glebe, given by the Countess of Clanwilliam in 1820, comprises 20 acres subject to a rent of 15s. per acre. In the R. C. division the parish forms part of the union of Annaghlonge, and has a small chapel near the Diamond. There is a place of worship for Presbyterians of the first class, in connection with the Synod of Ulster, and one for Covenanters. About 170 children are taught in two public schools, and there are eight private and four Sunday schools. The fine ruin of Seafin castle, which was for ages the strong hold of the Magennis, is situated on the Bann; and there are several other fortresses.

DRUMBANAGHER.—See KILLEVEY.

DRUMBEG, a parish, partly in the barony of UPPER BELFAST, county of ANTRIM, but chiefly in that of UPPER CASTLEREAGH, county of DOWN, and province of ULSTER, ¾ of a mile (N. E.) from Lisburn, on the road to Belfast; containing 2883 inhabitants. According to the Ordnance survey it comprised 27¼ statute acres, of which 1186¾ were in Down, and 1518 in Antrim; of these, 2627 were apportioned under the tithe act, and valued at £3367 per ann.: but a portion of the parish of Drumboe having been lately added to it under the Church Temporalities' Act, it now comprises 6868 acres. The soil differs greatly in quality, from a sandy loam to a stiff clay, but is very fertile. The Lagan navigation from Belfast to Lough Neagh passes through the parish. The principal

seats, besides those noticed under the head of Dunmurry (*which see*), are Glenburn, the residence of F. Crossley, Esq.; Wilmont, unoccupied; Finaghey, of J. Charley, Esq.; Larkfield, of Henderson Black, Esq.; Drumbeg Rectory, of the Rev. J. L. M. Scott; Drum House, of W. H. Smyth, Esq.; and Belvidere Cottage, a neat and commodious residence, lately built on the property of A. Durham, Esq. Ballydrain, the beautiful demesne of Hugh Montgomery, Esq., though not in this parish, is within 200 yards of the church, and with the adjoining grounds of Lakefield, the residence of Miss Richardson, and Lismoyne, of Mrs. Callwell, presents one of the finest landscapes in the neighbourhood of Belfast. A court leet and court baron are held every third week at Four Land Ends, for the manor of Drumbracklin, by a seneschal appointed by Narcissus Batt, Esq., lord of the manor, with jurisdiction for the recovery of debts under £20, extending over the townlands of Doneight and Lisnoe in the parish of Hillsborough, Ballyaulis in this parish, and Ballycairn, Ballylesson, Molough, and Knockbreccan in Drumboe. The living is a rectory, in the diocese of Down, and in the gift of the Bishop; a part of the rectorial tithes is impropriate in W. Charley, A. Durham, and Narcissus Batt, Esqrs., as lessees under the Marquess of Donegal. The tithes now amount to £336. 16. 6., of which £94. 13. 6½. is payable to the impropiators, and the remainder to the incumbent: the glebe-house was built in 1826, by a gift of £415 and a loan of £46 (British) from the late Board of First Fruits, exclusively of £450 expended by the incumbent in building and improvements; the glebe comprises eight statute acres. The church was rebuilt by subscription in 1795, by aid of a gift of £461 (British) from the same Board: it has a tower surmounted by a spire, which having been blown down in 1831, was rebuilt at the expense of J. Charley, Esq. About 300 children are educated in five public schools, two of which are on Erasmus Smith's foundation.

DRUMBOE, a parish, in the barony of UPPER CASTLEREAGH, county of DOWN, and province of ULSTER, 4 miles (N. E.) from Lisburn, on the river Lagan, and on the old road to Belfast; containing 6429 inhabitants. Twelve townlands of the ancient parish having been lately annexed to Drumbeg, it now comprises 9629 statute acres, chiefly arable, with a very small proportion of woodland, and, except lands belonging to gentlemen who farm their own property, in a very indifferent state of cultivation, though lately much improved: there is a large tract of bog. The weaving of cotton is carried on for the manufacturers of Belfast; and at Edenderry is a bleachgreen. The Lagan opens a communication with Belfast, Lisburn, and Lough Neagh. The principal seats are Edenderry, the residence of W. Russel, Esq.; Edenderry House, of C. Dunlop, Esq.; Belvidere, of A. Durham, Esq.; New Grove, of J. Russel, Esq.; and the elegant lodge and greater part of the demesne of Purdysburn, the splendid residence of Narcissus Batt, Esq. The living is a rectory, in the diocese of Down, and in the patronage of the Bishop; the tithes amount to £517. The glebe-house was built in 1816, by a gift of £415 (British), and a loan of £46, from the late Board of First fruits, exclusively of £200 expended by the incumbent: the glebe comprises 6½ acres. The church, a handsome Grecian edifice with a lofty tower sur-

mounted by a copper dome, was erected in 1788, by subscription, aided by a grant of £500 from the same Board, a donation of 150 guineas from Mr. Hull, of Belvidere, and of 100 guineas from the Marquess of Downshire. There are places of worship for Presbyterians, Independents, and Primitive and Wesleyan Methodists. Nearly 600 children are educated in the several public schools of the parish; that at Purdysurn was built at the expense of Mr. Batt, who supports the school and also provides residences for the master and mistress, who have about 150 pupils; and the master of a school at Ballymacbrennard receives £20 per annum from the trustees of Erasmus Smith's fund, and has an acre of land given by the Marquess of Downshire. There are also six private schools, in which are about 400 children. Not far from the church is the Giant's Ring, a circular entrenchment enclosing more than 8 plantation acres, perfectly level; in the centre of the enclosure is a large cromlech, or Druids' altar, consisting of seven upright stones supporting a table stone of nearly circular form and sloping towards the east: the land is now let, and the earth-work is being removed for the purpose of cultivation. In the burial ground close to the supposed site of the ancient church was an abbey, said to have been founded by St. Patrick, and of which St. Mochumna was the first abbot; there is also an ancient round tower. In the parish are eight-large raths, the most conspicuous of which, on the summit of Tullyard, is constructed of earth, loose stones, and vitrified substances, similar to the cairns of Scotland. It is supposed by some writers that there was anciently a fortified town here.

DRUMBOE.—See DUNBOE, county of Londonderry.

DRUMCANNON, a parish, in the barony of Midlethird, county of Waterford, and province of Munster, on the high road from Waterford to Tramore; containing, with the post-town of Tramore, 4835 inhabitants. It is situated on the northern and western shores of the bay of Tramore, and comprises 7137 statute acres, as apportioned under the tithe act. The surface is rather undulating, and rises into two hills of considerable elevation, called Carriglong and Pickardstown. The land, notwithstanding its exposure to the sea, is productive, and the system of agriculture is improving; there is a considerable portion of peat bog, and at Pickardstown is a quarry of flagstone, but not worked to any great extent. At the head of the bay of Tramore is a tract of about 1000 plantation acres, called the Back Strand; it is partly defended from the encroachment of the sea by a bar raised by the opposing influences of the tide and the land streams, and stretching from Newtown Head towards Brownstown Head, to the latter of which it is in contemplation to extend it by an artificial embankment. The living is a rectory, in the diocese of Waterford, partly inappropriate in the Misses Hardy, and in the patronage of the Archbishop of Cashel: the tithes amount to £600, of which, £70 is payable to the impropiators and the remainder to the incumbent. The glebe-house was built at the same time, and both by aid of a gift of £250, and a loan of £938, from the late Board of First Fruits; the glebe comprises 10 acres. The church, situated in Tramore, was built in 1809; it is a small edifice, and application has been made for its enlargement. In the R. C.

divisions the parish is the head of a union or district, called Tramore, and comprising also the parish of Corbally; the chapel is at Tramore, and there is another in Corbally. Here is a school endowed with £10 per ann. by the late Mrs. Quinn and £3 from R. P. Ronayne, Esq.; also a school supported by local subscriptions: in these are about 60 boys and 70 girls; and there are also three private schools, in which are about 80 boys and 20 girls, and a Sunday school. An alms-house for 12 poor men and 12 women has been founded at Tramore, under the will of the late Mrs. Catherine Walsh, of that town; and the late J. Power, Esq., of Newtown, bequeathed property amounting to about £3000 for charitable uses, which has not yet been rendered available.

DRUMCAR, a parish, in the barony of Ardee, county of Louth, and province of Leinster, 1½ mile (N. by E.) from Dunleer, on the river Glyde, and near the high road from Dublin to Belfast; containing 1634 inhabitants. It comprises, according to the Ordnance survey, 4041½ statute acres, of which, 3712 are apportioned under the tithe act, and 18½ are in the river Glyde. The soil is fertile and the lands are mostly under tillage; the system of agriculture is in a highly improved state; there is neither waste land nor bog. Two streams, abounding with salmon and trout, unite at a bridge, and form what is thence called the river of Drumcar. Drumcar, the seat of J. McClintock, Esq., is an elegant mansion, beautifully situated in an extensive and richly wooded demesne, commanding a fine view of the Carlingford and Mourne mountains and the sea; and at Annagasson is the residence of R. Thompson, Esq., pleasantly situated on the sea shore. Petty sessions are held every fortnight, near the seat of Drumcar. The parish is in the diocese of Armagh; the rectory is inappropriate in the Lord-Primate, having been purchased by Primate Marsh, for the endowment of such clergyman as his lordship may appoint to it, and subject to the payment of £50 per annum to the perpetual curate of Moylary under certain provisions of the testator's will. The vicarage forms part of the union of Dunleer. The tithes amount to £343, of which £292 is payable to the lord-primate and £51 to the vicar; the glebe comprises 11 acres. The ruins of the parish church form an interesting relic on the demesne of Mr. McClintock; the Protestant parishioners attend the church at Dunleer, and divine service is performed every Sunday evening by the curate in the school-room at Drumcar; the old churchyard is still used as a burial ground. In the R. C. divisions the parish forms part of the union or district of Dysart: there is no regular chapel, but a house has been given to the priest, in which he officiates. A school is supported by Mr. and Lady McClintock, who pay a master for teaching more than 100 children, and other expenses, amounting to £50 per annum. A school is also supported by Mr. Thompson, in which 40 children are instructed. A religious house appears to have existed here at a very early period.

DRUMCLIFFE, a parish, in the Lower half-barony of Carbery, county of Sligo, and province of Connaught, 3¼ miles (N. N. W.) from Sligo, on the mail coach road to Londonderry, through Ballyshannon; containing 13,956 inhabitants. This place anciently called Cnoc net teagh, was once a large town. A monas-

tery was founded here, in 590, by St. Columba, who appointed his disciple, St. Thorian, or Mothorian, abbot, and to his office episcopal jurisdiction was united: the see was subsequently united to Elphin. St. Torannan, a succeeding abbot, who died in 921, was afterwards regarded as the patron saint of the place. A religious house was also founded at Cailleavinde by St. Fintan, a disciple of St. Columb. The parish comprises 17,038 statute acres, as applotted under the tithe act. The land is principally light and under tillage, and there is abundance of bog. On the north-west side of Magherow lies the Serpent-Rock, so called from the great variety of its curious fossils, representing serpents, fishes, &c. Here are quarries of limestone; and at Glencar is a remarkable waterfall, 300 feet high; but when the wind is south, the water is prevented from descending. At Raughley is a good harbour, designed by Mr. Nimmo, and executed at the joint expense of the Government and Sir R. G. Booth, Bart. Petty sessions are held at Summerhill every Wednesday; and a manor court is held at Ardharman, under Sir R. G. Booth's patent. The principal seats are Lissadell, the residence of Sir R. Gore Booth, Bart.; Craig House, of the Hon. R. King; Dunally, of Col. Parke; Ellen-villa, of J. C. Mar in, Esq.; Summerhill, of R. Irwin, Esq.; Elsinore, of R. Young, Esq.; Mount Shannon, of H. H. Slade, Esq.; Cottage, of J. Gethin, Esq.; Willoughbrook, of W. Ormsby Gore, Esq.; and Millbrook, of J. Simpson, Esq. The living is a vicarage, in the diocese of Elphin, and in the patronage of the Bishop; the rectory is impropriate in Owen Wynne, Esq. The tithes amount to £720, of which half is paid to the impropriator and half to the vicar. The glebe-house stands on a glebe of 40 acres. The church is a handsome building in the Gothic style, with a square tower ornamented with minarets, erected by aid of a loan of £800, in 1809, from the late Board of First Fruits, on part of the site of the ancient abbey: the church service is also performed every Sunday in the school-house at Lissadell. In the R. C. divisions this parish is divided into two parts, Drumcliffe and Ratheormac: and has three chapels. There is a place of worship for Wesleyan Methodists at Drum, and another at Ballinford; and also one for Primitive Methodists. Schools at Milltown and Castletown are supported by Sir R. G. Booth, Bart.; at Drum, by J. Wynne, Esq.; and there are two other public schools. In these about 500 children are educated, and in twelve private schools about 700 are taught; there are also four Sunday schools. There are some remains of the monastic buildings, and close to the shore are the ruins of the ancient castle of the Gore family, which settled here in the reign of Wm. III.: there is also a portion of an ancient round tower; and near the church are two remarkable crosses, one handsomely carved, the other mutilated. In the demesne of Summerhill is an extensive Danish fort, called Lisnalwray; and, near Lissadell demesne, a cromlech weighing several tons. There are also many ancient forts, one having a chamber under ground; and at Raughley are chalybeate springs.—See CARNEY.

DRUMCOLLOHER, a parish, in the barony of UPPER CONNELLO EAST, county of LIMERICK, and province of MUNSTER, 9 miles (S.W.) from Charleville, on the road to Newcastle: the population of the village, in 1831, was 658; the remaining part of the parish is

returned with Corcomohide. It comprises 2908¼ statute acres, as applotted under the tithe act; about one-fourth is under tillage, producing excellent crops, and the remainder is meadow and pasture land; the hills are cultivated nearly to their summits, and there is neither waste land nor bog: they are on the south side of the village, forming a natural boundary between the counties of Limerick and Cork, and are supposed to contain three several strata of coal, but no attempt has been yet made to work them. The general substratum of the parish is limestone, and several quarries have been opened in various parts for agricultural purposes and for building. The village is a constabulary police station, and has a daily penny post to Charleville. Fairs are held on March 15th, May 2nd, June 17th, Aug. 24th, Nov. 5th, and Dec. 3rd; they are in general large and well attended. The parish is in the diocese of Limerick; the rectory is appropriate to the vicars choral of the cathedral church of St. Mary, Limerick; and the vicarage forms part of the union or parish of Corcomohide, with which the tithes are returned. In the R. C. divisions the parish is the head of a union or district, comprising also the parishes of Killaliathan and Cloncrew, and part of Nonegay; the chapel is a small plain edifice. A male and female school are supported by L. White and R. J. Stevelly, Esqrs., under the superintendence of the vicar. Not far from the village are the ruins of the old parish church, which was a small and very ancient edifice.

DRUMCOLLUM, a parish, in the barony of TIRAGH RILL, county of SLIGO, and province of CONNAUGHT, 10 miles (N. by W.) from Boyle, on the road to Sligo; containing 1652 inhabitants. It comprises 2807 statute acres, as applotted under the tithe act: the soil is generally good, but there is much marsh and bog. Here is Lisconney, the residence of B. O. Cogan, Esq. It is a vicarage, in the diocese of Elphin, forming part of the union of Boyle; the rectory is appropriate to the prebend of Kilrnacallane in Elphin cathedral. The tithes amount to £83. 1. 6½, which are paid to the incumbent of Boyle, who is also prebendary of Kilrnacallane. In the R. C. divisions it forms part of the union or district of Riverstown. About 50 children are educated in a public school. There is a burial-place, in which are the ruins of a church, said to have been founded by St. Columb.

DRUMCONDRA.—See CLONTURK.

DRUMCONRA, or DRUMCONRATH, a parish, in the barony of LOWER SLANE, county of MEATH, and province of LEINSTER, 4 miles (W. S. W.) from Ardee, on the mail road from Dublin to Londonderry; containing 2967 inhabitants, of which number, 420 were in the village. This place was the scene of an action, in 1539, between the English of the Pale and the northern Irish under O'Nial. A considerable party of the latter, detached from the main army, had taken an advantageous position at Bellahoe, in order to oppose the passage of the river by the Lord-Deputy Grey and his forces, who were marching to attack the insurgents, but after an obstinate conflict, the English threw them into disorder; and their commander being killed, they retreated in dismay, and communicating the panic to the main body, the whole army of the Irish fled in every direction with so much precipitation, that 400 only of their forces fell in the pursuit. This victory broke up the northern confederacy, which had been raised to oppose the progress

of the Reformation in Ireland. The parish comprises 7566 statute acres, as applotted under the tithe act: about 1500 are good grazing land, 300 bog, and the remainder, with the exception of a small quantity of waste land, is under tillage; the soil is fertile, the system of agriculture improved, and the parish generally in a good state of cultivation. There are several quarries of limestone, and a good quarry of building stone near the village; and on the townland of Kellystown, near Bellahoe, is a quarry of white marble, which is not worked at present. Aclare, the seat of H. Corbet Singleton, Esq., is pleasantly situated in a demesne comprising about 325 statute acres, one-fourth of which is under wood. Aclare Lodge is the neat residence of G. Moore Adams, Esq., and Newstone, the property of A. Forbes, Esq. A large portion of the lake of Bellahoe, which is a mile and a half in length and half a mile in breadth, and in which are two picturesque islands, is within the limits of the parish. The village is a constabulary police station, and has a penny post to Ardee.

The living is a rectory, in the diocese of Meath, and in the patronage of the Crown: the tithes amount to £507. 13. 10¼; the glebe-house has seven acres of glebe attached to it. The church, a plain neat structure, was erected in 1766. The Ecclesiastical Commissioners have lately granted £261 for its repair. In the R. C. divisions the parish is the head of a union or district, comprising also Ardagh and Loughbraccan. The chapel, a spacious modern building, is situated near the village. In the parochial school are about 20 boys and 20 girls; and there are two private schools, in which are about 50 boys and 30 girls. Alderman W. Forbes bequeathed to the poor a rent-charge of £10 late currency, secured on the Newstone estate. Near the village is a large rath, commanding a very extensive view of the bay of Dundalk, with the several adjacent counties; it has been recently planted by H. C. Singleton, Esq., and forms a prominent and pleasing feature in the scenery of the place.

DRUMCREE, a parish, in the barony of O'NEILLAND WEST, county of ARMAGH, and province of ULSTER; containing, with the post-town and district parish of Portadown, 12,355 inhabitants. According to the Ordnance survey, it comprises 13,385¼ statute acres: there is a very large tract of bog, most of which is valuable. The weaving of linen and cotton is carried on to a great extent. The living is a rectory, in the diocese of Armagh, and in the patronage of the Lord-Primate: the tithes amount to £650. A large and handsome glebe-house was erected by the Rev. C. Alexander, in 1828, aided by a gift of £100 from the late Board of First Fruits: the glebe comprises 567 acres, of which 93 are bog. The parish church is a large ancient building, with a tower and spire; and a chapel of ease was built at Portadown, in 1826. The R. C. parish is coextensive with that of the Established Church, and has a small chapel at Drumcree. There are places of worship for Wesleyan Methodists at Portadown and Scotch-street, and for Primitive Methodists at Derryanville, Scotch-street, and Drumnakelly. Two large and handsome schools have been erected and endowed by the Rev. C. Alexander, who also principally supports three others. The school at Mullantine was built and is supported by Lady Mandeville; and at Ballyworken, Sir F. W. Macnaghten, Bart, has endowed one with a house and

four acres of land for the master. In these schools about 370 children are educated, and about 60 are educated in two private schools. Roger Marley, Esq., bequeathed £30 per annum to the poor, payable out of a farm at Drumanally; and Mrs. Johnston, in 1809, left for their use the interest of £100. At Battentaggart are considerable remains of an extensive mansion, erected by the Bolton family, in the reign of James I. A very ancient bell was found some years since in the church yard of Drumcree.—See PORTADOWN.

DRUMCREE, a post-town, in the parish of KILCUMNEY, barony of DELVIN, county of WESTMEATH, and province of LEINSTER, 5 miles (S. E.) from Castle-Pollard, on the road to Athboy; containing 37 houses and 197 inhabitants. It has an improving appearance, and contains the parish church, (a neat plain edifice with a square tower), the parochial school-house, and a dispensary. The post is a sub-office to Castletown-Delvin and Castle-Pollard. A manorial court is held here twice a year by the seneschal of Robert Smyth, Esq.—See KILCUMNEY.

DRUMCULLIN, a parish, in the barony of EGLISH, or FIRCALL, KING'S county, and province of LEINSTER, 5 miles (S. W. by S.) from Frankford, on the road to Parsonstown; containing 3113 inhabitants. At a very early period, a religious establishment existed here, of which St. Barrindeus was abbot about the year 590. Nearly one-half of the parish is bog, but the land near Droughtville is considered some of the best pasture ground in the barony. A spacious lake covers an extensive flat at the foot of a range of thickly planted hills. Contiguous to it is a castle, which can at pleasure be insulated by its waters: it was reduced to its present state of ruin by Cromwell's forces. There are limestone quarries near, in which the fossil remains are abundant and nearly perfect. There are two fairs at Killion; and petty sessions are held at Thomastown every second Thursday. The seats are Droughtville, the principal residence of the Drought family, in a demesne comprising peculiar groups of conical hills, which form a picturesque and pleasing scene; Thomastown, of Capt. Bennett; Dove Grove, of J. Berry, Esq.; Dove Hill, of—Holmes, Esq.; Clonbela, of—Moloy, Esq.; and Killion, of R. Cassiday, Esq. The parish is in the diocese of Meath; the rectory is impropriate in the Marquess of Downshire, and the vicarage forms part of the union of Fircall. The tithes amount to £228. 18. 5., of which £147. 13. 10. is payable to the impropriator, and the remainder to the vicar: there is a glebe of 216a. 3r. 6p., valued at £180. 1. per annum. In the R. C. divisions it forms part of the union or district of Eglish; the chapel, situated at Rath, is a large plain building. There is a school at Killion, which has a house and an acre of land, rent-free, from Mr. Cassiday, and in which are about 40 boys and 25 girls: Mrs. Holmes maintains one at Dove Hill: there are also four pay schools, one of which at Thomastown, has a house rent-free from Mr. Bennett, and in which about 130 children are educated. Adjoining Droughtville, are the remains of the old church of Druncullin, having a fine entrance arch of curious workmanship. Near Pallis Inn, in this vicinity, are the ruins of a castle; and, towards Frankford, are four other fortified places in a similar state of decay. The plains around are supposed to have been the scene of different sanguinary encounters as within

a spade's depth, vast quantities of human bones have been found: each surrounding height has vestiges of ancient fortifications; and on a very strong rath, which commands the whole district, there is an entire fort, most difficult of access, defended by a regular and double course of works, still in good preservation: this rath, being now planted, presents a very striking appearance. At Ballincar is a spa, of the same nature as that of Castleconnell, near Limerick; the water is of a yellow hue, and famous for healing scorbutic ulcers: another spa of the same kind is at Clonbela.

DRUMDOWNEY, or DRUMDOWNA, a parish, in the barony of ORRERY and KILMORE, county of CORK, and province of MUNSTER, 3 miles (W. by N.) from Mallow, near the road to Kanturk; containing 164 inhabitants. This parish, which comprises only 356 statute acres, as applotted under the tithe act, and valued at £489. 11. 11. per ann. was formerly more extensive; but the remainder has merged into the adjoining parish of Buttevant: a considerable portion of it is occupied by the wood of Drumdowney. The land is good and chiefly in tillage; limestone is in general use for manure, and the state of agriculture is improving. It is a vicarage, in the diocese of Cloyne, and forms part of the union of Ballyclough; the rectory is impropriate in Col. Longfield. The tithes amount to £58. 10., of which £28. 10. is payable to the impropriator, and the remainder to the vicar. In the R. C. divisions it forms part of the union or district of Kilbrin, also called Ballyclough.

DRUMGATH, a parish, in the barony of UPPER IVEAGH, county of DOWN, and province of ULSTER, on the road from Downpatrick to Newry; containing, with the greater part of the post-town of Rathfriland (which is separately described), 4448 inhabitants. According to the Ordnance survey, it comprises 5330½ statute acres, of which about 100 are bog. It is a vicarage, in the diocese of Dromore, and patronage of the Bishop; the rectory forms part of the union of Clonallon, and corps of the chancellorship of Dromore cathedral. The tithes amount to £258, of which £168. 13. 4. is payable to the chancellor, and £89. 6. 8. to the vicar. There is a glebe-house, with a glebe of 150 acres. The church, which is in Rathfriland, is a neat building, for the repair of which the late Board of First Fruits lent £150, in 1829, and the Ecclesiastical Commissioners have recently given £119. The R. C. parish is co-extensive with that of the Established Church, and has chapels at Rathfriland, Barnmeen, and Drumgath. In Rathfriland is a large and handsome meeting-house for Presbyterians, in connection with the Synod of Ulster, of the first class, and a second is now being built; there is also one in connection with the Seceding Synod, of the second class, and one each for Covenanters, Wesleyan Methodists, and the Society of Friends. About 350 children are educated in two public and two private schools. Some ruins of the ancient church exist in a large burial-ground, and a curious antique bell was found in a bog in 1764.

DRUMGLASS, a parish, in the barony of DUNANNON, county of TYRONE, and province of ULSTER, on the road from Armagh to Coleraine; containing, with the market and post-town of Dungannon (described under its own head), 5926 inhabitants. According to the Ordnance survey it comprises 3503¾ statute acres,

of which 30 are waste land and the remainder arable and pasture, the greater part of which is fertile and well cultivated, particularly near the town. The surrounding country is ornamented with several gentlemen's seats, the principal of which are Northland Lodge, the residence of the Earl of Ranfurly, proprietor of the town and manor; Dungannon House, of E. Evans, Esq.; Millton, of J. Falls, Esq.; the Castle, of T. K. Hannington, Esq.; Eillymeel, of J. Shiel, Esq.; and the seat of J. W. S. Murray, Esq. Here are extensive collieries worked by the Hibernian Mining Company under lease from the Lord-Primate. The upper and best seam is about a foot thick; under it is a thin stratum of iron-stone, and then a seam of coal two feet thick. About 180 persons are employed, who raise 500 tons weekly. A drift is being made from these works to coal beds on the Earl of Ranfurly's estate, about a mile distant; and a line of railway has been marked out from the collieries to the Tyrone canal at Coal Island. The living is a rectory, in the diocese of Armagh, and in the patronage of the Lord-Primate: the tithes amount to £200, and there is a glebe-house with a glebe of 59 acres near it, and one of 347 acres in the parish of Donaghmore. The church, which is in Dungannon, is a large and handsome edifice, for the repair of which the Ecclesiastical Commissioners have recently granted £307. In the R. C. divisions it is the head of a union or district, called Dungannon, comprising the parishes of Drumglass, Tullaniskin, and Killyman, and containing four chapels, one of which is at Dungannon. There are meeting-houses for Presbyterians, connected with the Synod of Ulster and the Seceding Synod, both of the second class, and one for Wesleyan Methodists. A royal free school was founded by Charles I. at Dungannon, at which place is the parochial school, endowed with £10 per ann. by the rector; and an infants' school was established in 1833. In these and two other public schools about 400 children are educated, besides about 280 in eleven private schools.

DRUMGOOLAND, a parish, in the barony of UPPER IVEAGH, county of DOWN, and province of ULSTER, 4 miles (N. E.) from Rathfriland, on the road from Castletwellan to Banbridge; containing 10,281 inhabitants. It comprises, according to the Ordnance survey, 19,653 statute acres, of which, 133¾ are under water, 3240 are mountain and bog, and the remainder is cultivated with great labour and expense, and in some parts is very productive: many of the inhabitants are employed in linen-weaving. Ballyward, a large handsome house, situated in a beautiful demesne, is the residence of C. F. Beers, Esq.; the Cottage, of Capt. Tighe; and Ballymacaveny, of the Rev. J. B. Grant. The parish is in the diocese of Dromore: the rectory is partly appropriate to the see and partly to the deanery of Dromore, and partly consolidated with the vicarage, which, from time immemorial, has been united to the vicarage of Drumballyrone, together forming the union of Drumgooland, in the patronage of the Bishop. The tithes amount to £495.3.0½., of which £380. 2. 8½. is payable to the incumbent, £59 to the bishop, and the remainder to the dean; and the gross value of the benefice, tithe and glebe inclusive, is £570. 16. 0½. The church is a large handsome edifice, in the early English style, erected, by aid of a gift of £900 from the late Board of First Fruits, in 1822; it contains a handsome monument erected by the parish-

of bog. Limestone abounds, and at <??> Dromahaire is a good marble quarry. Besides the fai <??> rs at Dromahaire, twelve monthly fairs are held at N <??> wtown, where there are also fairs on the 25th of Feb <??>., May, Aug., and November. The gentlemen's seats a <??> re Shriff Villa, the residence of Capt. H. Palmer; <??> ellvue, of P. Carter, Esq.; and Dromahaire Lodge, <??> f D. Stewart, Esq., agent of G. L. Fox, Esq. The livin <??> is a vicarage, in the diocese of Kilmore, and in the pat <??> ronage of the Bishop; the rectory is appropriate to <??> the see. The tithes amount to £130, of which, £86. 13 <??> 4. is payable to the bishop, and £43.6. 8. to the vica <??>. The glebe-house was built by aid of a gift of £100, <??> and a loan of £900, in 1834, from the Ecclesiastical Co <??> mmissioners; the glebe comprises 577 acres. The ch <??> urch is a neat edifice, in a picturesque situation, rebnil <??> t by aid of a loan of £1000 in 1817, from the late B <??> oard of First Fruits, and the Ecclesiastical Commissio <??> ners have recently granted £154. 19. 6. for its repair. In the R.C. divisions the parish is the head of a uni <??> or district, comprising also a small portion of Cl <??> nlogher; the chapel is in the townland of Luglustra <??>. There is a place of worship for Primitive Methodists <??>. About 420 children are taught in the four public s <??> choools of the parish, and there are five private schools <??> in which are about 450 children. Near the villa of Sh <??> riff is an ancient burial-ground, used by the Roman C <??> atholics. By the side of Loughgill are the ruins of a f<??>ne old castle; and there are remains of religious houses near Dromahaire, and at the Lodge. There are a sul<??>phureous and a chalybeate spring. Crystal spars aboun<??>d in the rocks of the mountains.

DRUMLISH, a village, in the parisk<??>h of KILLOE, barony and county of LONGFORD, AND <??> PROVINCE OF LEINSTER, 5½ miles (N.) from Longford, <??> on the road from Mohill to Edgeworth's-town; <??>ntaining 112 houses and 574 inhabitants. A custom<??>rv market is held on Tuesday, principally for oats; <??> and fairs are held on Jan. 6th, March 17th, May 14th <??>, June 24th, Aug. 6th, Sept. 19th, Nov. 1st, and Dec. <??>nd. Here is a constabulary police station; and the paris<??>h church and the R. C. chapel are situated in the village. <??>

DRUMLOMAN, or DRUMLUMNUM<??> I, a parish, in the barony of CLONMAHON, county of CAV<??>VAN, and province of ULSTER, 2½ miles (E. by N.) fr.<??>om Granard; containing 8007 inhabitants. It comprises, <??>, according to the Ordnance survey, 17,147¼ statute <??>res, of which 1003 are water, including 541½ in Lough <??> Sheelin, 140¼ in Lough Gowna, and 121 in Lough Kir<??>nale. It is in the diocese of Ardagh, and is a vicarage, forming part of the union of Granard; the rectory is <??>mpropriate in the representatives of the late Dean Bl<??>lundell. The tithes amount to £526. 3. 1, of which <??>221. 10.9. is payable to the impropiators, and £304 <??> 12.3. to the incumbent. The Ecclesiastical Commis<??>ssioners have lately granted £161 for repairing the churc<??>h. The glebe COMPRISES 150 ACRES, VALUED AT £234.8. <??> per annum. There are four schools, one of which is <??> supported by Lord Farnham, and in which 900 <??> children are taught; also two private schools, in whi<??>ich are about 170 children. Here was anciently an hos<??>spital, the endowments of which were granted by Jas. <??> I. to Sir Edw. Moore.

DRUMMAUL, a parish, is the barp<??>ony of UPPER TOOME, county of ANTRIM, and province <??>of ULSTER;

containing, with the post-town of Randalstown (which is described under its own head), 9737 inhabitants. During the revolution of 1688, this parish was frequently the head-quarters of the Earl of Antrim's regiment, which inarched hence to the attack of Londonderry; and in the disturbances of 1798, the insurgents were driven from Antrim into Randalstown, in this parish, by the king's troops. The parish is situated on the river Main, and on the northern shore of Lough Ncagh; it is intersected by the road from Belfast to the eastern parts of the counties of Derry and Tyrone, and by the mail roads from Belfast to Coleraine, and from Antrim to Cookstown. It comprises, according to the Ordnance survey, 32,394 statute acres, of which, 11,472 are in Lough Ncagh, and 171¼ in the river Main. The land, with the exception of a few farms, is in a very indiffernt.state of cultivation; the system of agriculture is, however, beginning to improve; there are bogs containing about 2800 acres. The beautiful demesne of Shane's Castle, which contains nearly 2000 acres, the property of Karl O'Neill, and for many years the principal Kent of bin family, is situated on the margin of Lough Neagh, and the grounds and plantations extend fir on both sides of the river Main: the mansion was destroyed by fire in 1816, and is now in ruins; the park, which is well stocked with deer, is ornamented with fine timber. Milltmount, the seat of G. Hancock, Esq., agent to Earl O'Neill; Hollybrook and Sharooques are also in this parish. Coal and iron-stone were formerly obtained here, and there are remains of extensive forgen and smelting-furnaces at Randals-town. There are quarries of basaltic stone, from which materials are obtained in abundance both for building and for the roads. The spinning of cotton and weaving of calico were extensively carried on at Randalstown, there are excellent sites for bleach-greens and beetling engines at Hollybrook, and a considerable quantity of linen woven in various parts of the parish. The living is, a vicarage, in the dioeese of Connor, and in the gift of the Markees of Donegal, in whom the rectory is impropriate; the tithes amount, to £996.6.6., of which £546.6.6. is payable to the impropiater, and £450 to the vicar. The church, which is at Randalstown, is a neat edifice in the ancient English style, with an octagonal spire of freestone: it was built in 1882. on the site of a church erected in 1709, and cost. £1800, of which, Earl O'Neill subscribed £300, besides giving a fine-toned organ; his lordship has also built a beautiful mausoleum for his family close to the church, the family burial-place having been at Edendull' Cr<??>rick since 1722. In the R.C. divisions the parish is t<??>head of a union or district, called Drammual or Ra<??> Istown, comprising the parishes of Drummual and <??> trim, and parts of Connor, Templepatrick, Doneg<??> and Kilbride; there are three chapels, of which <??> of Drummual is a large handsome building near <??> lalstown. In that town there is a Presbyterian n<??>g-house in connection with the Synod of Ulster, <??> one connected with the Seceding Synod, both of <??> rst class; and the Covenanters have a meeting-h <??>t Craigmore. There is a parochial school at Randa<??> for children of both sexes, aided by a brant from <??> Neill, and six other schools in the parish; also ano<??>ool at Randalstown. In these schools about 330 ch<??>re educated, besides which about 440 are taught <??>en private schools



agricultural purposes, and some good quarries of free-stone for building. The gentlemen's seats are Clonelly, the residence of F. W. Barton, Esq., and Drumrush, of the Rev. J. Delap. The living is a rectory and vicarage, in the diocese of Clogher, and in the patronage of the Bishop: the tithes amount to £415. The glebe-house is a large and handsome residence; the glebe comprises 270 acres. The church, a plain building with a tower, was formerly a chapel belonging to Vaughan's endowed school, the governors of which presented it to the parishioners, on the separation of Drumkeeran from the parish of Magheraculmony: the Ecclesiastical Commissioners have lately granted £105 for its repair. In the R. C. divisions the parish is the head of a union or district, called Blackbog, comprising also parts of the parishes of Magheraculmony and Templecarne, and containing three chapels, situated respectively at Edendycrummin, Blackbog, and Banna. There is a place of worship for Presbyterians, in connection with the Synod of Ulster, of the third class; also two places of worship for Wesleyan Methodists. The late George Vaughan, Esq., bequeathed, in 1758, an estate now producing £1000 per ann., for the foundation and endowment of a school for boarding, clothing, and educating Protestant children, under the direction of 13 trustees: there are 60 boys and 24 girls at present in the school, who, when of age, are apprenticed with a fee to the master, and a premium is given to each on the expiration of his indenture, on producing a certificate of good conduct. There is also a parochial school; a large school-house has been built in the Elizabethan style by the Rev. Mr. West, who as a landlord has done much for the improvement of husbandry; and about 450 children are taught in nine private schools. There are several raths, and some chalybeate and sulphureous springs, one of which issues from a rock in the centre of the river.

DRUMKERIN, a village, in the parish of INNISMA-GEATH, barony of DROMAHAIRE, county of LEITRIM, and province of CONNAUGHT,  $5\frac{1}{4}$  miles (S. E.) from Dromahaire, on the road from Carrick-on-Shannon to Manor-Hamilton; containing 51 houses and 284 inhabitants. It has a penny post to Carrick-on-Shannon, a market on Wednesday, and twelve fairs on Jan. 27th, • the second Wednesday in February, March 8th, April 4th, May 27th, June 24th, July 18th, Aug. 18th, Sept. 16th, Oct. 19th, Nov. 11th, and Dec. 9th. Petty sessions are held here every fortnight, on Wednesday,

DRUMKEY, a parish, in the barony of NEWCASTLE, county of WICKLOW, and province of LEINSTER,  $\frac{1}{2}$  a mile (N. W.) from Wicklow, near the road from Dublin; containing 254 inhabitants. This parish is bounded on the east by the sea and part of the Murrough of Wicklow, and comprises 1679 statute acres, as apportioned under the tithe act. It is in the diocese of Dublin and Glendalough, and is a rectory and vicarage, forming the corps of the prebend of Wicklow in the cathedral of St. Patrick: the tithes amount to £65. In the R. C. divisions it is part of the union or district of Wicklow. Here is a private school, in which are about 30 children.

DRUMKRIN, or ST. MARY'S DRUMCRIN, a parish, in the barony of DARTRY, county of MONAGHAN, and province of ULSTER, 10 miles (N.) from Cavan; containing 3751 inhabitants, and comprising 7469 statute acres. It is a rectory and vicarage, in the dio-

cese of Clogher, partly united by act of council, in 1804, to the rectory and vicarage of Galloon, and partly to that of Currin; on the avoidance of the latter benefice, that part of the parish which is not united to Galloon will, with the exception of Hermitage and Lisnaddish, which will remain annexed to Currin, be incorporated with the parish of Drummully. The tithes amount to £184. In the R. C. divisions it is in the union or district of Drummully, and has a chapel at Drumslow. About 130 children are educated in two public schools, and about 200 in five private schools.

DRUMLANE, a parish, in the barony of LOWER LOUGHTEE, county of CAVAN, and province of ULSTER, on the road from Clones to Ballyconnell; containing, with part of the post-town of Belturbet, 8547 inhabitants. A monastery was founded here in the 6th century, by St. Edan, Bishop of Ferns, which became subject to the abbey of St. Mary at Kells. The cemetery was formerly the place of interment of the chieftains of Breffny, and is still a favourite place of burial. Within its limits are the remains of an ancient round tower, built of limestone and red grit. According to the Ordnance survey, the parish comprises  $20,066\frac{1}{4}$  statute acres, of which 3074 are water, and 16,583 are apportioned under the tithe act. Of these, about 400 are bog, 50 woodland, and the remainder arable or pasture. The living is a vicarage, in the diocese of Kilmore, and in the patronage of the Bishop; the rectory is appropriate to the vicars choral of Christ-Church cathedral, Dublin. The tithes amount to £500, of which two-thirds are payable to the appropriators, and one-third to the vicar. There is a glebe-house, which was built by a loan of £675 from the late Board of First Fruits, in 1819, and a glebe of 340 statute acres. The church is a neat building with a square tower, erected in 1819 by a loan of £1500 from the late Board of First Fruits. In the R. C. divisions this parish forms the two unions or districts of Drumlane and Milltown, and has chapels at Staghell and Milltown. Here is a place of worship for Primitive Methodists. About 500 children are educated in seven public, and the same number in seven private, schools.

DRUMLARGAN, a parish, in the barony of UPPER DEECE, county of MEATH, and province of LEINSTER,  $1\frac{1}{4}$  mile (S. by E.) from Summerhill, on the road to Killocock and Dublin; containing, in 1831, 148 inhabitants, but the population has since decreased. It is a rectory, in the diocese of Meath, and forms part of the union of Raddonstown: the tithes amount to £36. In the R. C. divisions it forms part of the union or district of Summerhill. There are remains of a rath, *which seems* to have connected the fortifications and religious houses surrounding Kilmore with the outposts of Lynch's castle, at Summerhill, the noble remains of which are yet standing in Lord Longford's demesne.

DRUMLEASE, a parish, in the barony of DROMAHAIRE, county of LEITRIM, and province of CONNATJIGHT, on the road from Manor-Hamilton to Sligo; containing, with the village of Dromahaire (which is described under its own head), 3901 inhabitants. An abbey was erected here by St. Patrick, who placed St. Benignus over it 3 the site is said to have been that occupied by the parish church. The parish comprises 14,403 statute acres: there is a considerable quantity

of bog. Limestone abounds, and at Dromahaire is a good marble quarry. Besides the fairs at Dromahaire, twelve monthly fairs are held at Newtown, where there are also fairs on the 25th of Feb., May, Aug., and November. The gentlemen's seats are Shriff Villa, the residence of Capt. H. Palmer; Bellvue, of P. Carter, Esq.; and Dromahaire Lodge, of D. Stewart, Esq., agent of G. L. Fox, Esq. The living is a vicarage, in the diocese of Kilmore, and in the patronage of the Bishop; the rectory is appropriate to the see. The tithes amount to £130, of which, £86. 13. 4. is payable to the bishop, and £43. 6. 8. to the vicar. The glebe-house was built by aid of a gift of £100, and a loan of £900, in 1834, from the Ecclesiastical Commissioners; the glebe comprises 577 acres. The church is a neat edifice, in a picturesque situation, rebuilt by aid of a loan of £1000 in 1817, from the late Board of First Fruits, and the Ecclesiastical Commissioners have recently granted £154. 19. 6. for its repair. In the R. C. divisions the parish is the head of a union or district, comprising also a small portion of Clonlogher; the chapel is in the townland of Luglustran. There is a place of worship for Primitive Methodists. About 420 children are taught in the four public schools of the parish, and there are five private schools, in which are about 450 children. Near the villa of Shriff is an ancient burial-ground, used by the Roman Catholics, By the side of Loughgill are the ruins of a fine old castle; and there are remains of religious houses near Dromahaire, and at the Lodge. There are a sulphureous and a chalybeate spring. Crystal spars abound in the rocks of the mountains.

DRUMLISH, a village, in the parish of KILLOE, barony and county of LONGFORD, and province of LEINSTER, 5½ miles (N.) from Longford, on the road from Mohill to Edgeworth's-town; containing 112 houses and 574 inhabitants. A customary market is held on Tuesday, principally for oats; and fairs are held on Jan. 6th, March 17th, May 14th, June 24th, Aug. 6th, Sept. 19th, Nov. 1st, and Dec. 2nd. Here is a constabulary police station; and the parish church and the R. C. chapel are situated in the village.

DRUMLOMAN, or DRUMLUMNUM, a parish, in the barony of CLONMAHON, county of CAVAN, and province of ULSTER, 2½ miles (E. by N.) from Granard; containing 8007 inhabitants. It comprises, according to the Ordnance survey, 17,147¾ statute acres, of which 1003 are water, including 541¼ in Lough Sheelin, 140¼ in Lough Gowna, and 121 in Lough Kinale. It is in the diocese of Ardagh, and is a vicarage, forming part of the union of Granard; the rectory is inappropriate in the representatives of the late Dean Blundell. The tithes amount to £526. 3. 1., of which £221. 10. 9. is payable to the impropiators, and £304. 12. 3. to the incumbent. The Ecclesiastical Commissioners have lately granted £161 for repairing the church. The glebe comprises 150 acres, valued at £234. 8. per annum. There are four schools, one of which is supported by Lord Farnham, and in which about 900 children are taught; also two private schools, in which are about 170 children. Here was anciently an hospital, the endowments of which were granted by Jas. I. to Sir Edw. Moore.

DRUMMAUL, a parish, in the barony of UPPER TOOME, county of ANTRIM, and province of ULSTER:

containing, with the post-town of Randalstown (which is described under its own head), 9737 inhabitants. During the revolution of 1688, this parish was frequently the head-quarters of the Earl of Antrim's regiment, which marched hence to the attack of Londonderry; and in the disturbances of 1798, the insurgents were driven from Antrim into Randalstown, in this parish, by the king's troops. The parish is situated on the river Main, and on the northern shore of Lough Neagh; it is intersected by the road from Belfast to the eastern parts of the counties of Derry and Tyrone, and by the mail roads from Belfast to Coleraine, and from Antrim to Cookstown. It comprises, according to the Ordnance survey, 32,394 statute acres, of which, 11,472 are in Lough Neagh, and 171¼ in the river Main. The land, with the exception of a few farms, is in a very indifferant state of cultivation; the system of agriculture is, however, beginning to improve; there are bogs containing about 2800 acres. The beautiful demesne of Shane's Castle, which contains nearly 2000 acres, the property of Earl O'Neill, and for many years the principal seat of his family, is situated on the margin of Lough Neagh, and the grounds and plantations extend far on both sides of the river Main: the mansion was destroyed by fire in 1816, and is now in ruins; the park, which is well stocked with deer, is ornamented with fine timber. Millmount, the seat of G. Handcock, Esq., agent to Earl O'Neill; Hollybrook and Sharooques are also in this parish. Coal and ironstone were formerly obtained here, and there are remains of extensive forges and smelting-furnaces at Randalstown. There are quarries of basaltic stone, from which materials are obtained in abundance both for building and for the roads. The spinning of cotton and weaving of calico were extensively carried on at Randalstown, there are excellent sites for bleach-greens and beetling-engines at Hollybrook, and a considerable quantity of linen is woven in various parts of the parish. The living is a vicarage, in the diocese of Connor, and in the gift of the Marquess of Donegal, in whom the rectory is inappropriate: the tithes amount to £996.6.6., of which £546.6.6. is payable to the impropiator, and £450 to the vicar. The church, which is at Randalstown, is a neat edifice in the ancient English style, with an octagonal spire of freestone: it was built in 1832, on the site of a church erected in 1709, and cost £1800, of which, Earl O'Neill subscribed £300, besides giving a fine-toned organ; his lordship has also built a beautiful mausoleum for his family close to the church, the family burial-place having been at Edenduff-Carrick since 1722. In the R. C. divisions the parish is the head of a union or district, called Drummaul or Randalstown, comprising the parishes of Drummaul and Antrim, and parts of Connor, Templepatrick, Donegore, and Kilbride; there are three chapels, of which that of Drummaul is a large handsome building near Randalstown. In that town there is a Presbyterian meeting-house in connection with the Synod of Ulster, and one connected with the Seceding Synod, both of the first class; and the Covenanters have a meeting-house at Craigmere. There is a parochial school at Randalstown for children of both sexes, aided by a grant from Earl O'Neill, and six other schools in the parish; also another school at Randalstown. In these schools about 330 children are educated, besides which about 440 are taught in seven private schools,

and there are also eight Sunday schools. There are some remains of the ancient church at Drummaul, and the site of an old church at Edenduff-Carrick, or Shane's-Castle. Adjoining the gardens of Shane's-Castle are some very fine columnar masses of basalt, similar to those of the Giant's Causeway, but less perfect in their form and less regular in their divisions; they descend into Lough Neagh, and disappear under the water. There are chalybeate springs in various parts of the parish.

DRUMMONAGHAN. — See DRUM, county of MAYO.

DRUMMULLY, a parish, partly in the barony of DARTRY, county of MONAGHAN, but chiefly in that of COOLE, county of FERMANAGH, and province of ULSTER, 4 miles (W. by S.) from Clones, on the road from Dublin to Enniskillen; containing 667 inhabitants. According to the Ordnance survey it comprises 7639 statute acres, including part of Drumkrin; of these, 2520 are in Monaghan and 5119 in Fermanagh. The soil is generally good, and there is no waste land, but abundance of bog and limestone; about 600 acres are under water. Among the seats are Cara, the residence of J. Hassard, Esq.; Lake View, of D. Smith, Esq.; and Farm Hill, of C. Crowe, Esq. The living is a rectory and vicarage, in the diocese of Clogher and patronage of the Bishop; on the demise of the incumbent of Currin, a considerable part of Drumkrin, which is now held with that parish, will be united to Drummully. The tithes amount to £19, and the glebe comprises 154 acres. The church is a small building. In the R. C. divisions it is the head of a district, including Drummully, Drumkrin, and Galloon, and has two chapels in the last-named parish: about 60 children are educated in a public and 100 in a private school.

DRUMOD, a village, in the parish of ANNADUFF, barony of MOHILL, county of LEITRIM, and province of CONNAUGHT, 5 miles (S.) from Drumsna, on the road from Dublin to Sligo; containing 29 houses and 162 inhabitants. This village originated in the establishment of works for smelting iron ore, which were carried on successfully till the supply of fuel failed in 1798, since which period the ore, which is reckoned of good quality, has been sent to England. It is a constabulary-police station; petty sessions are held every Thursday, and cattle fairs on Jan. 3rd, March 28th, May 14th, June 29th, Aug. 13th, Oct. 10th, and Dec. 10th. Here is a chapel of ease, which was erected at the expense of F. Nesbitt, Esq.—See ANNADUFF.

DRUMPHEY.—See FENAGH.

DRUMQUIN, a market-town, in the parish of EAST LONGFIELD, barony of OMAGH, county of TYRONE, and province of ULSTER, 7 miles (W.N.W.) from Omagh, on the river Roe, and on the nearest road from Londonderry to Enniskillen; containing 406 inhabitants. It consists of one street and some detached houses, which, with the exception of a few of recent erection, are indifferently built and thatched; and was founded by Sir John Davis, about 1617, on a tract of 2000 acres of land granted to him by Jas. I. in 1611, under the name of Clonaghmore, on which he located 16 British families. He also built castles at Kerlis and at Gavelagh, on the Derg, at which latter place he had another grant of 2000 acres; and between the two castles constructed an excellent road, seven miles in a straight line over moun-

tains and bogs, which in several places still remains perfect. There is a daily penny post to Omagh. The market, on Thursday, is well supplied with provisions and yarn; and fairs are held on Jan. 17th, March 21st, May 2nd, June 9th, Aug. 15th, Sept. 17th, Nov. 9th, and Dec. 12th, for general farming stock: those held in March and June are large and well attended. Here are a meeting-house for Presbyterians, in connection with the Synod of Ulster, a large male and female school, and a dispensary.

DRUMRAGH, a parish, in the barony of OMAGH, county of TYRONE, and province of ULSTER, on the mail coach road from Dublin to Londonderry; containing, with the post-town of Omagh, 11,289 inhabitants. It comprises, according to the Ordnance survey, 20,164 statute acres, of which 161¾ are underwater, and 15,630 are apportioned under the tithe act. About seven-eighths of the land are arable and pasture, and one-eighth waste and bog: the land in the middle portion of the parish is very good, and under a tolerable system of cultivation; but the higher grounds, approaching the mountains, are wet and cold, though capable of great improvement by draining. The inhabitants unite the spinning of linen yarn and the weaving of cloth with their agricultural pursuits. There are several large and handsome houses in and around Omagh: the principal in the rural portion of the parish are New Grove, the residence of Sam. Galbraith, Esq.; and Riverland, of the Rev. Robert Burrowes, D.D. A court baron is held at Ballynahatty, every third Wednesday, for the manor of Touchet (anciently called Fintonagh), for the recovery of debts under 405. The living is a rectory, in the diocese of Derry, and in the patronage of the Provost and Fellows of Trinity College, Dublin. The tithes amount to £600. The glebe-house is situated five miles from the church, upon a glebe comprising 550 acres. The church, situated in Omagh, a large handsome edifice, with a tower and spire, which were added at the expense of Dr. Knox, Bishop of Derry, was erected in 1777 by the Mervyn family, and was greatly enlarged in 1820. The R. C. parish is co-extensive with that of the Established Church: there is a chapel at Omagh, and another at Drumragh. There are places of worship for Presbyterians, in connection with the Synod of Ulster, of the first and third classes, and of the second class, in connection with the Seceding Synod; also for Wesleyan and Primitive Methodists. About 400 children are taught in the seven public schools of the parish, of which one is endowed with a house and 2 acres of land, and one for girls is supported by Mrs. Spiller; there are also eleven private schools, in which are about 450 children, and eight Sunday schools. The old parish church is now a fine ruin, having the side walls and gables entire.—See OMAGH.

DRUMRANEY, or DRUMRATH, a parish, in the barony of KILKENNY WEST, county of WESTMEATH, and province of LEINSTER, 2¼ miles (W.) from Ballymore, on the road from Athlone to Mullingar; containing 3494 inhabitants. A monastery was founded here in 588, in honour of St. Enan, which was burnt by the Ostmen in 946, and by Brian M'Cinneide, in 995. The parish comprises 7290 statute acres, of which about 405 are bog, 3645 arable, and 3240 pasture; agriculture has much improved within the last few years. Limestone abounds, and lead ore is supposed to exist. The gen-

tlemen's seats are Dorrington House, the residence of R. Jones, Esq.; Walterstown, of St. George Gray, Esq.; and Lissenode, of J. Russell, Esq. In the hamlet of Walterstown is a constabulary police station. The parish is in the diocese of Meath; the rectory and vicarage form part of the union of Ballyloughloe, the incumbent of which presents to the perpetual curacy of Drumraney. The tithes amount to £290.15. 4½., payable to the incumbent of the union: the income of the perpetual curate is £100 per annum, of which £60 is paid by the incumbent, and £40 out of Primate Boulter's augmentation fund. Two townlands, called High and Low Baskin, pay tithes to the parish of Castlelost; they are impropriate in Lord Kilmaine, and extend over about 500 acres. The glebe-house was erected in 1814, by aid of a gift of £450, and a loan of £50 from the late Board of First Fruits; the glebe comprises 32 acres. The church, a neat building in good repair, was built in 1811, by aid of a gift of £500 from the same Board. In the R. C. divisions this parish is co-extensive with that of the Established Church: there is a chapel at Drumraney. About 100 children are taught in the three public schools of the parish, of which one was built by H. K. Digby, Esq; and there are three private schools, in which are about 120 children. There are several raths; also remains of old forts and towers at High Baskin, Donomona, and near Dorrington; and at Killininny, Ballycloughdough, Ardnagard, and Walterstown, are remains of castles, formerly belonging to the Dillons, whose burial-place was anciently at Drumraney. Here is a holy well, dedicated to St. Enan; his festival is celebrated on the Sunday after Sept. 18th.

DRUMRATT, a parish, in the barony of CORRAN, county of SLIGO, and province of CONNAUGHT, 3 miles (S.) from Ballymote, on the road from Boyle to Ballymote; containing 1606 inhabitants. It is on the confines of the county of Roscommon, and comprises 3682 statute acres, as applotted under the tithe act. The lands are principally under tillage, and there is a due portion of good grazing land, with a sufficient tract of bog for fuel. Limestone is quarried for agricultural purposes. Abbeyville is the residence of J. Fleming, Esq. It is in the diocese of Achonry; the rectory is impropriate in Sir H. Montgomery, Bart., and the vicarage forms part of the union of Emlyfadd. The tithes amount to £204. 13. 11., of which £95. 3. 3. is payable to the impropiator, and £109.10. 8. to the vicar. In the R. C. divisions the parish forms part of the union or district of Tumore; the chapel is at Culfader. There are two private schools, in which are about 90 boys and 40 girls. An abbey was founded here by St. Fechin, of which the last abbot of whom there is any record, died in 1016; it afterwards became the parish church, and there are still some remains.

DRUMREILLY, a parish, partly in the barony of TULLAGHAGH, county of CAVAN, and province of ULSTER, and partly in that of DROMAHAIRE, but chiefly in that of CARRIGALLEN, county of LEITRIM, and province of CONNAUGHT, 2½ miles (E. by N.) from Ballinamore, on the road to Killeshandra; containing 9278 inhabitants. This parish was separated from Templeport by act of council in 1835, and comprises 4373 statute acres, as applotted under the tithe act, besides a great portion of mountain. There are large grazing farms, and a vast quantity of bog. Limestone is found.

here. The parish is intersected by Lake Gorradise, on which stands Gorradise, the residence of W. C. Percy, Esq., and Bush Hill, of C. Gerard, Esq; and in the vicinity is Corduff, the property of W. Penrose, Esq. There is a small island in the lake, called Robbers island. The living is a vicarage, in the diocese of Kilmore, and in the patronage of the Bishop: the rectory is appropriate to the see. The tithes amount to £300, of which £200 is payable to the bishop, and £100 to the vicar. There is no glebe-house: the glebe comprises 365 acres, of which 282 are profitable land, valued at £322. 15. 6½. per annum. The church is a plain structure, in good repair, built in 1737, by William Gore, Esq. In the R. C. divisions it is divided into three parochial benefices, Upper Drumreilly, Lower Drumreilly, and Ballinagleragh, containing three chapels, besides a fourth annexed to Lower Drumreilly, called the mountain chapel. About 500 children are educated in seven public, and 110 in two private schools; there is also a Sunday school.

DRUMSHALLON, a parish, in the barony of FER-RARD, county of LOUTH, and province of LEINSTER, 4 miles (N.) from Drogheda, on the coast road to Dundalk; containing 1048 inhabitants. This parish was distinguished as the site of a monastery founded at *Druimineas-cluinn*, now Drumshallon, by St. Patrick, for Canons Regular, of which the abbot Tiarnach, who died in 876, and some of his successors were generally styled Bishops: in 969, being in the possession of the Danes, it was plundered by Muirceartagh, Prince of Oileach, and son of Donell, King of Ireland, on which occasion many of the Danish occupants were killed. The priory of the Holy Trinity, now Christ-Church, Dublin, had a cell of three canons at this place; but Albert, Archbishop of Armagh, desirous of reforming the state of religion, suppressed it, as preserving no regular order or discipline. The parish comprises, according to the Ordnance survey, 3585½ statute acres, including 372 acres in the detached townland of Labanstown on the sea coast, and 9¾ acres in Lough Kircock. Drumshallon is the residence of Gorges Henzill, Esq. The living is a rectory, in the diocese of Armagh, partly appropriate to the Dean and Chapter of Christ-Church, Dublin, and partly forming part of the corps of the precentorship in that cathedral, annexed to which are lands here comprising 494a. 1r. 29p. statute measure, let on lease to Mr. Henzill, at a rent of £46. 3. 1., with an annual renewal fine of £77. 10. 9¼: the tithes amount to £178. 17. 4½., wholly payable to the precentor. The Protestant parishioners attend divine service in the church of Ballymakenny, the incumbent of which is paid £10. 10. per annum by the appropriators, for performing the occasional duties of this parish. In the R. C. divisions the parish is partly in the union or district of Termonfechin, and partly in that of Moylary; the chapel is at Fieldstown. The parochial school is under the patronage of the Countess de Salis, and aided with £12. 12. per annum, from the appropriators; and there is a private school, in which are about 40 boys and 20 girls.

DRUMSHAMBO, a village, in the parish of KILTOSHART, barony and county of LEITRIM, and province of CONNAUGHT; 6¾ miles (N. by E.) from Carrick-on-Shannon; containing 479 inhabitants. It is situated near the southern extremity of Lough Allen, not far from the point where the Shannon emerges from it,

and close to that where the new line of navigation from Battle-bridge enters it. Works for smelting and manufacturing the iron ore found in the neighbourhood were formerly carried on here, and were continued in operation till 1765. The iron-stone was chiefly collected from the eastern shore of Lough Allen, and in the beds of the streams that descend from the Slieve-an-erin mountains to the lake, where small workings are also visible; vast woods, which formerly clothed the neighbouring valleys, supplied charcoal, and limestone as a flux was quarried close to the works, which appear to have consisted only of one small square blast furnace, from which the iron was carried to the neighbouring village, where it was forged into bars. The village is a constabulary police station, and has a penny post to Carrick-on-Shannon. Fairs are held on Feb. 15th, April 1st, May 16th, June 13th, July 18th, Aug. 16th, Oct. 6th, and Nov. 16th. The second church for the parish is in this village, and was erected by a loan of £1107. 13. from the late Board of First Fruits in 1829. It is a gothic structure ornamented with a tower and pinnacles: there are also a R. C. and a Wesleyan Methodist chapel. A loan fund has recently been established here.—See KILTOGHART.

DRUMSNA, a post-town, in the parish of ANNADUFF, barony and county of LEITRIM, and province of CONNAUGHT, 3½ miles (S. E.) from Carrick-on-Shannon, and 72¾ miles (W. N. W.) from Dublin, on the river Shannon and on the mail road to Sligo; containing 427 inhabitants. It comprises about 70 slated houses, several of which are large and handsome, and is a constabulary police station. Petty sessions are held every Tuesday, and fairs on May 20th, June 22nd, Aug. 25th, Oct. 7th, and Dec. 13th. The vicinity presents some of the most beautiful scenes in the county; in one direction are seen the windings of the Shannon through a fertile district, the projection of a wooded peninsula on its course, the heights of Sheebeg and Sheemore, with the more lofty mountain of Slieve-an-erin in the distance; and in the other, the luxuriant and varied swell of Teeraroan, the adjacent part of the county of Roscommon. A pleasing walk through the woods, from which is discovered the windings of the Shannon and the lofty mountains to the north and west, conducts to a sulphureous spring issuing from the verge of a small lake. A little to the south of the town an expansion of the river forms Lough Boffin. The seats in its immediate vicinity are, Mount Campbell, the handsome residence of Vice Admiral Sir James Rowley, Bart., which is divided by the Shannon from Charlestown, that of Sir Gilbert King, Bart. In the latter is an avenue of fine limetrees through which the town is seen to great advantage. On the hill above the town is the pleasant residence of the Messrs. Walsh, commanding extensive views of the river and surrounding country; and a little below the town, on the Roscommon shore, is Clonteen, a lodge belonging to the Marquess of Westmeath.—See ANNADUFF.

DRUMSNATT, a parish, in the barony of MONAGHAN, county of MONAGHAN, and province of ULSTER, 4¾ miles (S. W.) from Monaghan, on the road from that place to Clones; containing 3411 inhabitants. According to the Ordnance survey it comprises 5019¼ statute acres, of which 4436 are apportioned under the tithe act: the land is moderately fertile and chiefly under tillage. The principal seats are Thorn hill, the residence of J.

Johnson, Esq.; Brookvale, of Capt. Johnston; and the Glebe-house, of the Rev. A. Mitchell. The living is a vicarage, in the diocese of Clogher, and in the patronage of the Bishop; the rectory is impropriate in Sir T. B. Lennard, Bart. The tithes amount to £189. 4. 7½, of which £106. 3. 1. is payable to the impropriator, and £83. 1. 6½. to the vicar. There is a glebe-house, with a glebe of 22 acres. The church, for the repairs of which the Ecclesiastical Commissioners lately granted £316, is a plain modern structure with a tower. In the R. C. divisions it is the head of a union or district, comprising the parishes of Drumsnatt and Kilmore, and containing two chapels, of which that for Drumsnatt is at Kilnaclay. About 450 children are educated in four public, and 190 in three private schools; and there is a Sunday school.

DRUMTULLAGH, a grange, in the barony of CAREY, county of ANTRIM, and province of ULSTER, on the road from Ballycastle to Coleraine; containing 1468 inhabitants. It comprises, according to the Ordnance survey, 3753½ statute acres, and is ecclesiastically regarded as forming part of the parish of Derrykeighan.

DRUNG, a parish, in the barony of TULLAGHGARVEY, county of CAVAN, and province of ULSTER, 5 miles' (E. N. E.) from Cavan, on the road from that place to Cootehill; containing 6015 inhabitants. According to the Ordnance survey it comprises 11,475 statute acres, including 78 of water. Here are several quarries of good building stone, and it is supposed that various minerals exist, but no mines have been worked. The principal seats are Rakenny, the residence of T. S. Clements, Esq., and Fort Lodge, of J. Smith, Esq. The living is a vicarage, in the diocese of Kilmore, united from time immemorial to that of Laragh, and in the patronage of the Bishop; the rectory is impropriate in the Marquess of Westmeath. The tithes amount to £475. 15. 11½, of which £202. 4. 7½. is payable to the impropriator, and £273. 11. 4½. to the vicar; the entire tithes of the benefice amount to £610. 18. 6½. There is a glebe-house, with several glebes, comprising 695 acres, and valued at £606. 16. 3. per annum. The church is a handsome building, lately repaired by a grant of £130 from the Ecclesiastical Commissioners. The R. C. parish is co-extensive with that of the Established Church, and contains two chapels, one at Dunaanah and the other at Bannow. About 350 children are educated in three public, and 320 in seven private schools, besides those who are taught in three Sunday schools. There are several raths, one of which is called Fort William, part of King William's army having occupied it after encamping near Ballyhaise on a spot since called Camp Hill.—See BALLINECARGY.

DUAGH, a parish, partly in the barony of IRAGHTI-CONNOR, but chiefly in that of CLANMAURICE, county of KERRY, and province of MUNSTER, on the river Feale, 3 miles (E. S. E.) from Listowel; containing 3750 inhabitants, of which number, 210 are in the village. It extends to the confines of the county of Limerick, and comprises 19,129 statute acres, as apportioned under the tithe act, a large portion of which consists of coarse mountain pasture and bog. A kind of brown flagstone is found in several places. The gentlemen's seats are Duagh House, the residence of M. Fitzmaurice, Esq., pleasantly situated on the Feale, and Duagh Glebe, of the Rev. R. Hickson; part of the beautiful demesne of

Ballinruddery (a seat of the Knight of Kerry) also extends into this parish. It is in the diocese of Ardferd and Aghadoe, and is a vicarage, held by faculty with that of Kilcarragh, in the patronage of Robert Hickson, Esq.: the tithes amount to £124. 12. 5. The glebe-house was erected in 1829, when £415 was granted as a gift and £184 as a loan by the late Board of First Fruits; it stands on a glebe of 23 acres, which, with a glebe of 12½ acres in the parish of Kilcarragh, is subject to a rent of £37-10. The church, a small plain structure, was built in 1814, by aid of a gift of £800 from the same Board. In the R. C. divisions Duagh forms a union or district of itself, with the exception of a small portion which is attached to that of Listowel; a new chapel has been lately erected. In the school superintended by the parish priest, and two other pay schools, more than 100 children are taught.

DUBLIN (County of), a maritime county of the province of LEINSTER, bounded on the east by the Irish Sea, on the north and west by the county of Meath, on the west and south-west by that of Kildare, and on the south by that of Wicklow. It extends from 53° 10' to 53° 37' (N.Iat.), and from 6° 4' to 6° 36' (W. Ion.), and comprises an area, according to the Ordnance survey, of 240,204 statute acres, of which 229,292 acres are cultivated land, and the remainder unprofitable bog and mountain. The population, in 1821, exclusively of the metropolis, was 150,011, and in 1831, 183,042.

The earliest inhabitants of this tract of whom we have any authentic notice were a native people designated by Ptolemy *Blanii* or *Eblani*, who occupied also the territory forming the present county of Meath, and whose capital city was *Ehlana*, presumed on good authority to have been on the site of the present city of Dublin. By some writers it is stated that in subsequent remote ages the part of the county lying south and east of the river Liffey formed part of the principality of *Croigh Cuolan*; while that to the north was included in the principality of *Midhe*, or *Meath*. The *Eblani*, whatever may have been their origin, probably enjoyed peaceable possession of the soil until the commencement of the Danish ravages, and the seizure and occupation of Dublin by these fierce invaders. At this era, the tract now described experienced its full share of calamities, until the celebrated battle of Clontarf, which terminated in the overthrow of the military power of the Ostmen in Ireland. But that this people had made extensive settlements within its limits, which they were subsequently allowed to retain as peaceable subjects of the native Irish rulers, is proved by the fact that, at the period of the English invasion, a considerable part of the county to the north of the Liffey was wholly in their possession, and from this circumstance was designated by the Irish *Fingall*, a name signifying either the "white foreigners" or "a progeny of foreigners;" the word "*fine*" importing, in one sense, a tribe or family. The country to the south of Dublin is stated, but only on traditional authority, to have been called, at the same period, *Dubhghall*, denoting the territory of the "black foreigners," from its occupation by another body of Danes. Though all Fingall was granted by Hen. II. to Hugh de Lacy, Lord of Meath, yet the number of other proprietors, together with the circumstance of its being the centre of the English power in Ireland, prevented the county, which was one of those erected by King John

in 1210, from being placed under palatine or other peculiar jurisdiction. It originally comprised the territories of the O'Birnes and O'Tooles in the south, which were separated from it and formed into the present county of Wicklow, so lately as the year 1603. At an early period, the jurisdiction of the sheriff of Dublin appears even to have extended in other directions far beyond its present limits; for, by an ordinance of parliament, about the close of the 13th century, preserved in the Black Book of Christ-Church, Dublin, it was restricted from extending, as previously, into the counties of Meath and Kildare, and into some parts even of the province of Ulster.

It is in the diocese and province of Dublin, and, for purposes of civil jurisdiction, is divided into the baronies of Balrothery, Castleknock, Coolock, Nethercross, Newcastle, Half Rathdown, and Upper Cross, exclusively of those of St. Sepulchre and Donore, which form parts of the liberties of the county of the city. The irregularities of form in the baronies are very great: that of Newcastle is composed of two portions, that of Nethercross of six, and that of Uppercross of five, of which three constituting the parishes of Ballymore-Eustace, Ballybought, and Tipperkevin, on the confines of Wicklow and Kildare, are wholly detached from the rest of the county: the irregularities of the two latter baronies are owing to their constituent parts having been formerly dispersed church lands, enjoying separate jurisdictions and privileges, but ultimately formed into baronies for the convenience of the civil authority. The county contains the ancient disfranchised boroughs and corporate towns of Swords and Newcastle; the sea-port, fishing, and post-towns of Howth, Kingstown, Balbriggan, and Malahide; the fishing-towns of Rush, Skerries, and Baldoyle; the inland post-towns of Cabin teely, Lucan, Rathcool, and Tallaght; the market-town of Ballymore-Eustace, and the town of Rathfarnham, each of which has a penny post to Dublin; besides numerous large villages, in some degree suburban to the metropolis, of which, exclusively of those of Sandymount, Booterstown, Blackrock, Donnybrook (each of which has a penny post), Dolphinsbarn, Irishtown, Rathmines, and Ringsend, which are in the county of the city, the principal are those of Finglas, Golden-Ball, Dalkey, Drumcondra, Stillorgan, Raheny, Dundrum, Roundtown, Ranelagh, Artaine, Clontarf, Castleknock, Chapelizod, Glasnevin (each of which has a twopenny post to Dublin), Donabate, Portrane, Garristown, Belgriffin, St. Doulough's, Old Connaught, Kiliney, Bullock, Lusk, Newcastle, Saggard, Balrothery, Little Bray, Clondalkin, Coolock, Crumlin, Golden-Bridge, Island-Bridge, Kilmainham, Milltown, Merrion, Phibsborough, Sandford, and Williamstown. Two knights of the shire are returned to the Imperial parliament, who are elected at the county court-house at Kilmainham: the number of electors registered under the 2d of Wm. IV., c. 88, up to Feb. 1st, 1837, is 2728, of which 788 were £50, 407 £20, and 622 £10, freeholders; 18 £50, 427 £20, and 423 £10, leaseholders; and 12 £50, 30 £20, and 1 £10, rent-chargers: the number that voted at the last general election was 1480. Prior to the Union, the boroughs of Swords and Newcastle sent each two members to the Irish House of Commons. A court of assize and general gaol delivery is held every six weeks, at the court-house in Green-street, Dublin; and at

Kilmainham, where the county gaol and court-house are situated, are held the quarter sessions, at which a chairman, who exercises the same powers as the assistant barrister in other counties, presides with the magistrates. The local government is vested in a lieutenant, 17 deputy-lieutenants, and 88 magistrates, with the usual county officers. The number of constabulary police stations is 30, and the force consists of 6 chief and 29 subordinate constables and 113 men, with 6 horses, the expense of maintaining which is defrayed equally by Grand Jury presentments and by Government. The Meath Hospital, which is also the County of Dublin Infirmary, is situated on the south side of the city, and is supported by Grand Jury presentments, subscriptions, and donations, and by an annual parliamentary grant; there are 25 dispensaries. The amount of Grand Jury presentments for the county, in 1835, was £23,458. 2. 7., of which £2188. 9. 10. was expended on the public roads of the county at large; £6904. 14. 0. on the public roads, being the baronial charge; £8365. 7. 0. for public establishments, officers' salaries, &c.; £3106. 8. 8. for police; and £2895 towards repayment of advances made by Government. In military arrangements, this county is the head of all the districts throughout Ireland, the department of the commander-in-chief and his staff being at Kilmainham; it contains six military stations, besides those within the jurisdiction of the metropolis, viz., the Richmond infantry barrack, near Golden-Bridge on the Grand Canal, Island-bridge artillery station, the Portobello cavalry barrack, the Phoenix-park magazine and infantry barrack, and the recruiting depot on the Grand Canal, all of which are described in the account of the city, affording in the whole accommodation for 161 officers, 3282 men, and 772 horses; there are, besides, 26 martello towers and nine batteries on the coast, capable of containing 684 men; and at Kilmainham stands the Royal Military Hospital, for disabled and superannuated soldiers, similar to that of Chelsea, near London. There are eight coast-guard stations, one of which (Dalkey) is in the district of Kingstown, and the rest in that of Swords, with a force consisting of 8 officers and 64 men.

The county stretches in length from north to south, and presents a sea-coast of about thirty miles, while its breadth in some places does not exceed seven. Except in the picturesque irregularities of its coast, and the grand and beautiful boundary which the mountains on its southern confines form to the rich vale below, it possesses less natural diversity of scenery than many other parts of the island; but it is superior to all in artificial decoration; and the banks of the Liffey to Leixlip present scenery of the most rich and interesting character. The grandeur of the features of the surrounding country, indeed, give the environs of the metropolis a character as striking as those, perhaps, of any city in the west of Europe. The mountains which occupy the southern border of the county are the northern extremities of the great group forming the entire adjacent county of Wicklow: the principal summits within its confines are the Three Rock Mountain and Garrycastle, at the eastern extremity of the chain, of which the former has an elevation of 1586 feet, and the latter of 1869; Montpelier hill; the group formed by Kippure, Seefinane, Seechon, and Seefin mountains,

of which the first is 2527 feet high, and Seechon 2150; and the Tallaght and Rathcoole hills, which succeed each other north-westward from Seechon, and beyond the latter of which, in the same direction, is a lower range, composed of the Windmill, Athgoe, Lyons., and Rusty hills. From Rathcoole hill a long range diverges south-westward, and enters the eastern confines of Kildare county, near Blessington. In the mountains adjoining Montpelier and Kilmashogue are bogs, covering three or four square miles; but the grandest features of these elevations are the great natural ravines that open into them southward, of which the most extraordinary is the Scalp, through which the road from Dublin to the romantic scenes of Powerscourt enters the county of Wicklow. From their summits are also obtained very magnificent views of the city and bay, and the fertile and highly improved plains of which nearly all the rest of the county is composed, and which form part of the great level tract that includes also the counties of Kildare and Meath. The coast from the boldly projecting promontory of Bray head, with its serrated summit, to the Killiney hills is indented into the beautiful bay of Killiney. Dalkey Island, separated from the above-named hills by a narrow channel, is the southern limit of Dublin bay, the most northern point of which is the Bailey of Howth, on which is a lighthouse. The coast of the bay, with the exception of these two extreme points, is low and shelving, but is backed by a beautiful and highly cultivated country terminating eastward with the city. Much of the interior of the bay consists of banks of sand uncovered at low water. About a mile to the north of Howth is Ireland's Eye, and still farther north, off the peninsula of Portrane, rises Larnbay Island, both described under their own heads. Between Howth and Portrane the coast is flat, and partly marshy; but hence northward it presents a varied succession of rock and strand; off Holmpatrick lie the scattered rocky islets of St. Patrick, Count, Shenex, and Rockabill.

The soil is generally shallow, being chiefly indebted to the manures from the metropolis for its high state of improvement. It is commonly argillaceous, though almost every where containing an admixture of gravel, which may generally be found in abundance within a small depth of the surface, and by tillage is frequently turned up, to the great improvement of the land. The substratum is usually a cold retentive clay, which keeps the surface in an unprofitable state, unless draining and other methods of improvement have been adopted. Rather more than one-half of the improvable surface is under tillage, chiefly in the northern and western parts, most remote from the metropolis: in the districts to the south of the Liffey, and within a few miles from its northern bank, the land is chiefly occupied by villas, gardens, nurseries, dairy farms, and for the pasturage of horses. Considerable improvement has taken place in the system of agriculture by the more extensive introduction of green crops and improved drainage, and by the extension of tillage up the mountains. The pasture lands, in consequence of drainage and manure, produce a great variety of good natural grasses, and commonly afford from four to five tons of hay per acre, and sometimes six. The salt marshes which occur along the coast from Howth northward are good, and the pastures near the sea side are of a tolerably fattening quality; but more inland they become poorer.

The only dairies are those for the supply of Dublin with milk and butter, which, however, are of great extent and number. The principal manures are lime and limestone gravel, of which the latter is a species of limestone and marl mixed, of a very fertilising quality, and found in inexhaustible quantities. Strong blue and brown marl are found in different parts, and there are likewise beds of white marl; the blue kind is preferred as producing a more durable effect: manures from Dublin, coal ashes, and shelly sand found on the coast, are also used. The implements of husbandry are of the common kind, except on the farms of noblemen and gentlemen of fortune. The breed of cattle has been much improved by the introduction of the most valuable English breeds, which have nearly superseded the native stock. The county is not well wooded with the exception of plantations in the Phoenix Park and the private grounds of the gentry: there are various nurseries for the supply of plants. The waste lands occupy 10,912 statute acres: the largest tract is that of the mountains on the southern confines, extending about fifteen miles in length and several in breadth. The scarcity of fuel, which would otherwise press severely on the industrious classes, from the want of turf nearer home, which can be had only from the mountains in the south and the distant commons of Balrothery and Garristown on the north, is greatly diminished by the ample supplies brought by both canals and by the importation of English coal.

The county presents several interesting features in its geological relations. Its southern part from Blackrock, Kingstown, and Dalkey forms the northern extremity of the great granitic range which extends through Wicklow and part of Carlow. The granite tract is bordered by a range of incumbent mica slate, which extends eastwards from Shankill and the Scalp to the hills of Killiney, and on the western side commences near Rathfarnham, passes to the south of Montpelier hill, and occupies the upper part of the hollow which separates Seefinane mountain, on the east, from Seechon on the west: in this hollow are displayed some curious intermixtures of the strata of mica slate, granite, and quartz. In the descent from Seechon mountain, both south-westward and north-westward, towards Rathcool, the mica slate passes into clay slate, containing frequent beds of greenstone, greenstone slate, and greenstone porphyry, and occasionally likewise of quartz. The Tallaght hills consist of clay slate, greenstone, and greenstone porphyry, interstratified; the latter rocks more particularly abounding in the eastern quarter. Rathcoole hills, and the range extending from them south-westward, are composed of clay slate, clay slate conglomerate, and grauwacke slate, alternating with each other. The low group west of Rathcoole is composed of clay slate, grauwacke, grauwacke slate, and granite, of which the last is found remarkably disposed in subordinate beds in the prevailing grauwacke slate of Windmill hill, whence some of them may be traced westward to near Rusty hill. This county contains the only strata of transition rocks known to exist in the eastern part of Ireland. They appear in detached portions along the coast from Portrane Head, by Loughshinny, Skerries, and Balbriggan to the Delvan stream, the northern limit of the county. The rest of the county, comprising nearly the whole of its plain surface, is based on floetz limestone, commonly of a blueish grey colour, often

tinged with black, which colour in some places entirely prevails, especially where the limestone is interstratified with slate clay, calp, or swinestone, or where it abounds in lydian stone. The black limestone in the latter case is a hard compact rock, often of a silicious nature, requiring much fuel for its conversion into lime. Calp, or "black quarry stone," which is generally of a blackish grey colour and dull fracture, and may be considered as an intimate mixture of limestone and slate clay, forms the common building stone of Dublin; it is quarried to a great extent at Crumlin and Rathgar. Besides carbonate of lime, it includes considerable quantities of silex and alumen, traces of the oxydes of iron and manganese, and a small proportion of carbon, which gives to it its dark colour: by exposure to the air it undergoes a gradual decomposition. The elevated peninsula of Howth consists of irregular alternations of clay slate and quartz rock, both pure and intermixed, on its southern coast the strata present some extraordinary contortions. The only metallic ore at present found in considerable quantity is lead, once abundantly raised near the commons of Kilmainham, and at Killiney; a much more productive vein on Shankill is now being worked by the Mining Company of Ireland. White lead is found in small quantities; the ore is smelted and refined at Ballycorus, in the immediate vicinity of the mine: on Shankill is a tower for the manufacture of shot. At Loughshinny is a copper mine, and at Clontarf a lead mine, both now abandoned. On the south-western side of Howth, grey ore of manganese and brown iron-stone have been obtained in considerable quantities; and a variety of earthy black cobalt ore has been found there. Coal is supposed to exist near the northern side of the county, and unsuccessful trials have been made for it near Lucan. Among the smaller minerals may be enumerated schorl or tourmaline and garnet, frequently found in the granite; beryl, a variety of emerald, which occurs in several places; and spodumene, which is in great request from its containing eight per cent, of a newly discovered alkali, called lithia, is procured at Killiney, as is also a mineral closely resembling spodumene, designated killinite by Dr. Taylor, its discoverer, from its locality. The limestone strata usually abound with petrifications, specimens of which, remarkable for their perfection and variety, may be obtained at St. Douglough's, and at Feltrim, about seven miles north-east of Dublin. The shores of the county, particularly from Loughlinstown to Bray, abound with pebbles of all colours, often beautifully variegated, which bear a polish, and are applied to a variety of ornamental uses."

The manufactures are various, but of inferior importance. The most extensive is that of woollen cloth, carried on chiefly in the liberties and vicinity of Dublin. The manufacture of paper is carried on in different parts, more particularly at Rockbrook and Templeoge. There are also cotton-works, bleach and dye-works, and iron-works, besides minor establishments, all noticed in their respective localities. The banks of the numerous small streams by which the county is watered present divers advantageous sites for the erection of manufactories of every kind within a convenient distance of the metropolis. The great extent of sea-coast affords facilities for obtaining an abundant supply of fish. Nearly 90 wherries, of which the greater number belong to Skerries and Rush, and the others to Howth, Baldoyle, Malahide,




Balbriggan, and Ringsend, are employed in this occupation: there are also about twenty smacks and five seine nets occupied in the salmon fishery between Dublin and Kingstown; the former, in the season, are likewise engaged in the herring fishery; and at Kingstown and Bullock are also a number of yawls, employed in catching whiting, pollock, and herring. On the river Liffey, from Island-Bridge to the light-house at Poolbeg, there is a considerable salmon fishery. The harbours are mere fishing ports, except that of Dublin, and its dependencies Howth and Kingstown, upon the improvement of both of which vast sums have been expended, with but partial success.

The chief river is the Anna Liffey ("the water of Liffey"), which has its principal source at Sally gap, in the Wicklow mountains, and taking a circuit westward through Kildare county, enters that of Dublin near Leixlip, where it is joined by the Rye water from Kildare, and pursues a winding eastern course nearly across the middle of it, descending through a deep and rich glen by Lucan and Chapelizod: below the latter it flows through some pleasing scenes on the borders of Phoenix Park: at Island-Bridge it meets the tide, and a little below it enters the city, to the east of which it discharges its waters into the bay of Dublin. The river is navigable for vessels of 300 tons up to Carlisle bridge, the nearest to the sea; for small craft that can pass the arches, up to Island-Bridge, and for small boats beyond Chapelizod: so circuitous is its course, that although the distance from its source to its mouth, in a direct line, is only ten miles, yet, following its banks, it is no less than forty. Numerous streams, which supply water to many mills, descend into the Liffey: the principal are the Dodder, the Brittas or Cammock, and the Tolka; a stream called the Delvan forms the northern boundary of the county at Naul. The two great lines of inland navigation commence in Dublin city, but as they run in parallel directions within a few miles of each other during some parts of their course, the benefits anticipated from them have not been realised to the utmost extent. The Grand Canal was originally commenced in the year 1755, by the corporation for promoting inland navigation in Ireland: in 1772, a subscription was opened, and the subscribers were incorporated by the name of the Company of Undertakers of the Grand Canal, who, by the completion of this work, have connected the capital both with the Shannon and the Barrow. Its entire cost was £844,216, besides £122,148 expended on docks: one-third was defrayed by parliament. The Royal Canal, incorporated by a charter of Geo. III., in 1789, and afterwards aided by a grant of additional powers from the legislature, is navigable from Dublin to Longford and Tarmonbarry, near the head of the navigable course of the Shannon, an extent of 92 miles: its construction cost £776,213, which was wholly defrayed at the public expense. The roads and bridges are for the most part in excellent order, being frequently repaired at great expense. The Circular Road is a turnpike, nearly encompassing the metropolis, beyond which the Grand and Royal canals for a considerable distance run nearly parallel: from these limits of the city the great mail-coach roads branch in every direction, and all, excepting the south-east road through Wicklow to Wexford, are turnpikes.

Of the ancient round towers which form so remarkable a feature in the antiquities of Ireland, this county contains three, situated respectively at Lusk, Swords, and Clondalkin. There is a very fine cromlech at Glen Druid, near Cabinteely, and others at Killiney, Howth, Mount Venus (in the parish of Cruagh), Glen Southwell or the Little Dargle, and Larch hill, which last is within a circle of stones; and there are numerous raths or moats in various parts. The number of religious houses existing at various periods prior to the Reformation was 24, of which there are at present remains only of those of Larkfield and Monkstown; but there are several remains of ancient churches. Although always forming the centre of the English power in Ireland, the unsettled state of society caused the surface of the county, at an early period, to be studded with castles, of which the remains are still numerous; these, with the ancient castles yet inhabited, and the principal gentlemen's seats, are noticed in their respective parishes. Among the minor natural curiosities are some chalybeate springs, of which the best known are, one at Golden-Bridge, one in the Phoenix Park, and one at Lucan. Southwell's Glen, about four miles south of the metropolis, is worthy of notice as a remarkably deep dale, lined with lofty trees, and adorned by a waterfall. From the district of Fingal, which is the ancient name of a large tract of indefinite extent to the north of Dublin, the distinguished family of Plunkett derives the titles of Earl and Baron.

DUBLIN, the metropolis of Ireland, and a city and county of itself, in the province of Leinster, situated in 53° 21' (N. Lat.) 6° 17' (W. Lou.), 339 miles (N. W.) from London, containing, in 1831, 265,316 inhabitants, of which number, 204,155 are within the boundary of the civic jurisdiction, and the remainder in the county of Dublin.



Arms.

The existence of this city, under the name of the city Eblana, was first noticed by Ptolemy, the Roman geographer, who lived about the year 140. Shortly after it is mentioned by the native historians, as being fixed on as the eastern boundary of a line of demarcation drawn westwards across the island to Galway, for the purpose of putting an end to a war between two rival monarchs, Con-Cead-Cathach, King of Ireland, and Mogha Nuagad, King of Munster; the portion of the island to the north of the boundary line being assigned to the former, the southern portion to the latter, of the contending parties. The city originally occupied the summit of the elevated ridge that now forms its central portion, extending from the Castle westwards towards Kilmainham, and was at first called by the native Irish Drom-Col-Coille, or the "Hill of Hazel wood," from the number of trees of that species which grew on it. The correctness of this conjecture as to the origin of the name is confirmed by the fact that, on clearing away the foundations of the old chapel royal in the castle, some years since, to prepare for the erection of the beautiful structure that now supplies its place, they were ascertained to have been laid on piles of hazel-

wood. Another ancient name, still retained by the natives, is Bally Ath-Cliath-Duibhlinne, the "Town of the Ford of Hurdles on the Blackwater," given to it in consequence of the people having access to the river by means of hurdles laid over its marshy borders, before it was embanked. By the Danish settlers in the district of Fingal, to the north of the city, it was called Divelin, and by the Welsh it is still called Dinas Dulin.

The only circumstance on record connected with the city, during a long interval, is that the inhabitants of Leinster were defeated in a great battle fought at Dublin, by Fiacha Sraotine, monarch of Ireland, in 291. After which its annals present a total blank until the year 448, when, according to Josceline, Alphin Mac Eochaid, King of Bally-Ath-Cliath, was converted to Christianity by the preaching of St. Patrick, and baptised by him at a spring on the southern side of the city, near the tower of the cathedral afterwards dedicated to that saint, and still known by the name of St. Patrick's well. The Black Book of Christ-Church, a manuscript of high antiquity and repute, states that St. Patrick celebrated mass in one of the arches or vaults built by the Danish or Ostman merchants as a depository for their goods, long before the fleets of that nation appeared on the coast with the intention of taking military occupation of the country. It was not till the beginning of the ninth century that these marauders, who afterwards harassed all the northern coasts of Europe by their predatory invasions, divested themselves of the character of merchants, in which they had hitherto maintained an intercourse with the people of Ireland, to assume that of conquerors. In 836, the Ostmen or Easterlings, by which name the Danes were then known, entered the Liffey in a fleet of sixty ships in aid of their countrymen, who had ravaged the land and even fixed themselves in some districts several years before. Dublin now submitted to them for the first time; and they secured themselves in the possession of it by the erection of a strong rath, which enabled them not only to overawe the city but to extend their power through Fingal, to the north, and to Bray and the Wicklow mountains to the south. The district from that time was the principal Danish settlement in Leinster; Fin-Gal, to the north of the river, having acquired its name, as being the territory of the "White Strangers," or Norwegians; and the tract to the south being distinguished by the appellation of Dubh-Gal, or the territory of the "Black Strangers," from the Danes.

But the invaders did not enjoy their newly gained acquisition in tranquillity. On the death of their king Tor-magnus or Turgesius, who, after having reigned despotically over a great part of the island for more than 40 years, was defeated and put to death, in 845, by Malachy, King of Ireland, the Danes were driven out of Dublin, and the city plundered by the Irish of Meath and Leinster. In the year following, however, they regained possession of it and secured themselves by adding new fortifications to those already constructed, and were still further strengthened by the arrival of Amlave, or Aulaffe, who, having landed in 853 with a powerful reinforcement of Danes and Norwegians, assumed the supreme authority over all the Danish settlers; and in the hope of enjoying quiet possession of his newly acquired dignity, he con-

cluded a truce with the neighbouring Irish chieftains, but it continued only for three years. The annals of the remainder of this century are occupied with recitals of reciprocal attacks of the Irish and the foreigners, in "which the one party failed to expel the invaders, and the other was equally unsuccessful in enlarging the bounds of their authority, or even of fixing it on a permanent basis in the capital of the district that acknowledged their sway: in one of those conflicts, Clondalkin, the favourite residence of Aulaffe, was burnt and upwards of one hundred of his principal followers were slain; in another heretaliated on the enemy, by plundering and burning the city of Armagh. So firmly did the Danish king feel himself fixed in his restored dominion, that he proceeded with his son Ivar, in a fleet of 200 vessels to aid his countrymen Hinguar and Hubba, then contending against the Saxons in the West of England, and returned next year laden with booty. On the death of Aulaffe, which took place the year following, his son Ivar succeeded him in the government of Dublin, where the opinion of his power was such that the Irish annals give him the title of King of the Normans of all Ireland. A few years after, the men of Dublin fitted out an expedition under the command of Ostin Mac Aulaffe against the Picts of North Britain, in which they were successful. Encouraged by these instances of good fortune, they again invaded South Wales, but were driven out with great loss to wipe off which disgrace they made an incursion into Anglesey, a few years after, and ravaged it with fire and sword. During all this period hostilities were carried on between them and the Irish with little intermission. The annals of the tenth century state that Dublin was four times taken by the Irish, and the Danes expelled from it, but they invariably returned in strength sufficient to re-establish themselves, and often to retaliate severely on their enemies. This century is remarkable for other events connected with Dublin. Aulaffe Mac Godfrid, the king, was defeated in Northumberland by Athelstan, King of England; and about the middle of the century, the Ostmen of Dublin embraced Christianity. The first public proof of their conversion was the foundation of the monastery of the Blessed Virgin, near Ostmanstown, on the northern bank of the Liffey. About the same time, Edgar, King of England, is said to have subdued Wales, the Isle of Man, and part of Ireland, particularly the city of Dublin, of which mention is made in his charter dated at Gloucester, in 964.

Towards the close of the century, the power of the Danes in this part of Ireland began to decline. In 980, they were defeated in a memorable battle at Taragh by Melaghlin, King of Ireland, who, following up his success, ravaged Fingal with fire and sword, and compelled the inhabitants of Dublin to pay a tribute of an ounce of gold for every capital message and garden in the city, Reginald, the Danish king, was so much affected by his losses that he undertook a pilgrimage to the Isle of Iona, where he died. The last year of the century was rendered still more memorable by the capture of Dublin by the celebrated Brian Boroimhe, King of Munster, who, after exacting hostages to secure his conquest, permitted the Danes to retain possession of it, a concession of which they immediately took advantage by strengthening it with several additional fortifications. Still, however, their

power, though diminished, was not destroyed; for, in the commencement of the ensuing century, Brian Boriomhe, in order effectually to crush them, found it necessary to form a confederacy of most of the subordinate kings of Ireland. The result was the celebrated battle of Clontarf, fought in 1014, in which the Danes were totally defeated, and the shattered remains of their army forced to shut themselves up in Dublin. But the triumph of the conquerors was diminished by the death of their leader, who received a mortal wound at the moment of victory: his son, a number of his nobles, and 11,000 of his soldiers shared his fate. The Danes still kept possession of the city. In 1038, Christ-Church was founded by Sitric the king, and by Donat, the first Danish bishop of Dublin; Aulaffe, Sitric's son, who succeeded him, fitted out a large fleet in order to reinstate Conan, the prince of North Wales, who had fled to Ireland to escape from the cruelties of Gruffydd ab Llewelyn, an usurper, and had afterwards married Sitric's daughter. The expedition, though at first so successful as to have gained possession of Gruffydd's person by stratagem, ultimately failed; for the Welsh, on hearing of his capture, assembled in great numbers, rescued Gruffydd, and drove Conan and his Danish auxiliaries to their ships with great slaughter. A second expedition fitted out the ensuing year was equally unfortunate: the greater part of Conan's fleet was destroyed by a tempest and himself driven back on the Irish shore. He made no further attempt to regain his throne, but spent the remainder of his life with his father-in-law in Dublin.

The city was soon after exposed to the assaults of a new enemy. In 1066, Godred Crovan, King of Man, obtained possession of it and overran a large portion of Leinster, over which he assumed the title of king, which he retained till his death, together with that of Man and of the Hebrides. On his demise the sovereign power again devolved on the Danes, who elected Godfrey Meranagh to succeed him. The Danes, though constantly exposed to the hostilities of the natives, against whom they had great difficulty in maintaining their position in the country, increased their difficulties by their internal dissensions. In 1088, those of Dublin besieged the city of Waterford, which was also inhabited by a colony of the same nation, entered it by storm and burnt it to the ground; and in the following year, the united Danish forces of Dublin, Wicklow, and Waterford proceeded to Cork with a similar intention, but were routed on their march thither and forced to return with considerable loss. For some time after the district appears to have been subject to the kings of Ireland, as no mention is made of any Danish ruler there. At the same time it appears that the kings of England endeavoured to obtain some influence in the affairs of Ireland, for it is stated that Rodolphus, Archbishop of Canterbury, by the orders of Hen. I., consecrated one Gregory Archbishop of Dublin, in 1121, and that this act was done with the concurrence of Turlogh O'Brien, then King of Ireland. Afterwards, however, Dermot Mac Murchad, or Mac Murrough, King of Leinster, exercised paramount authority in the city. He founded the nunnery of St. Mary de Hogges, and the priory of Allhallows, both in its immediate vicinity, and, after overrunning all the surrounding country, forced the Danish residents there to acknowledge his

supremacy, which he retained until the commencement of the reign of Roderic O'Conor, King of Ireland, who, on his attainment of the supreme monarchy, was recognised as King of Dublin by the inhabitants, and they in return received from him a present of four thousand oxen.

After the reduction of Wexford by the English forces, who landed at Bannow bay, in 1169, under the command of Robert Fitz-Stephen, to assist Dermot Mac Murrough in the recovery of Leinster, the combined force marched upon Dublin. The garrison, intimidated by the reports of the numbers and ferocity of the assailants, sued for peace, which was granted on the payment of tribute secured by hostages. Asculph Mac Torcall, the Danish king, was suffered to retain the government, and Dermot retired with his English auxiliaries to the southern part of Leinster, where he was joined by Strongbow, Earl of Pembroke, who had landed with a reinforcement of fifteen or sixteen hundred men, and taken Waterford by storm from the Danes. The combined army thus enforced resolved upon another attack on Dublin, either in consequence of a second revolt, or, as the Irish writers assert, to gratify the vindictive feelings of Dermot, who hoped thus to revenge the injury and insult of his former expulsion. Roderic, King of Ireland, hearing of the intended movement, levied an army of 30,000 men, which he posted at Clondalkin to oppose the invaders; but on their nearer approach he disbanded his troops, and retired across the Shannon. The citizens perceiving themselves thus abandoned, again had recourse to treaty; but while they were preparing to select the hostages required of them, Milo de Cogan, one of the English leaders, forced his way into the place. Asculph and most of the Danes took shelter on board their fleet, and the city was, after much slaughter, taken possession of by the English.

Roderic now made a second attempt to expel the strangers, for which purpose he invested Dublin with an army of double the number he had formerly collected, and reduced the place to such straits, that Strongbow deputed Laurence O'Toole, the archbishop, to treat with him for a surrender. The terms offered by the Irish king were not only the surrender of all the towns held by the English, but their total evacuation of the country. When these humiliating conditions were reported, Milo de Cogan protested against thus relinquishing the earnings of so many hard-fought battles, and proposed a general sally upon the enemy. His advice was adopted. The English forces, leaving behind them in the city their Irish auxiliaries, on whose fidelity they had less reliance, and led on by Milo, proceeded to Roderic's head-quarters at Fingliss, which they assaulted so suddenly that he was obliged to escape half dressed from a bath, and his whole army was dispersed.

Strongbow being soon after called to England, Asculph Mac Torcall, during his absence, arrived in the harbour of Dublin with a fleet of 60 ships and an army of 10,000 men levied in the isle of Man, the Orkneys, and Norway, and proceeded at once to storm the city. His main body was led on by John de Dene, a Norwegian of great military repute, who was repulsed by Milo de Cogan, with the loss of 500 men; and the Danes being unexpectedly attacked in the rear by another body of the garrison, which had made a sally from a different quarter, they were utterly routed, and their king Asculph

made prisoner and put to death. The relics of the Danish army which escaped the sword were cut in pieces by the peasantry through the country, in revenge for their former cruelties, so that scarcely 2000 gained their ships, most of whom were destroyed by a tempest during their voyage home. This defeat put an end to the Danish power in these parts. An attempt made, soon after, to seize on the city by Tiernan O'Rourke, the chieftain of Breffny, who thought that the garrison, exhausted by its late struggle, though successful, would be incapable of making a vigorous resistance to the large force he was bringing against it, also failed.

The arrival of Hen. II., who landed at Waterford with a large fleet and a numerous train in 1172 caused a great change in the state of the city. He had compelled Strongbow to surrender to him all his conquests in Ireland: the lands were restored, to be held by feudal tenure, but the fortified places were retained in the king's hands. Henry, after having received the homage of most of the petty chieftains of the south, arrived in Dublin, in the beginning of winter, and celebrated the feast of Christmas there in great splendour; on which occasion a pavilion of hurdles, after the Irish fashion, was erected in the eastern suburb, where the court was held, and where several of the native princes did homage to him. Hugh de Lacy and William Fitz Aldelm were commissioned to receive the homage of Roderic, King of Ireland, who declined crossing the Shannon. Being unexpectedly hurried away to oppose a revolt of his own sons in Normandy, Henry quitted the city for Wexford, whence he embarked for England on Easter-Monday, leaving Hugh de Lacy in charge of the place as governor, with twenty men at arms, and Robert Fitz-Stephen and Maurice Fitz-Gerald with the same number, as wardens and constables. Milo de Cogan, to whose intrepidity the English had been indebted for their conquest, accompanied Henry on his departure. Previously to his leaving the city, the king granted it a charter, entitling it to the same privileges as Bristol then enjoyed: the original is still preserved in the archives of the corporation. By a subsequent charter of the same king, the citizens are freed from payment of toll, passage, and pontage, throughout England, Normandy, Wales, and Ireland. Three years after Henry's departure, Strongbow made an incursion into Munster, in which he was accompanied by the Ostmen of Dublin, but was surprised on his march by Donald, Prince of Ossory, and defeated, with the loss of 400 of the citizens. Elated with this success, Roderic O'Connor ravaged the country even to the walls of Dublin. Shortly after, Strongbow died of a mortification in his foot, and was buried in Christ Church, where his monument is still preserved. Previously to his death he had founded the extensive and wealthy preceptory of Knights Templars, on the site on which the Royal Hospital now stands. In the same year, Vivian, the pope's legate, held a synod in the city, at which he caused the title of Hen. II. to the lordship of Ireland to be proclaimed; and denounced an excommunication against all who should refuse allegiance to him. In 1185, John, Earl of Morton, the favourite son of Hen. II., having been invested by his father with the lordship of Ireland, arrived in Dublin, attended by a train of young noblemen; but a series of insurrections taking place, he was recalled.

From the period of the arrival of the English and

their conquest of Dublin, the city was considered to be the most appropriate position to secure their possessions and to facilitate their intercourse with their native country. To promote this object, instructions were given by John, shortly after the commencement of his reign, to Meyler Fitz-Henry, to erect a castle on the eastern brow of the hill on which the city stood, for which purpose 300 marks were assigned; an order was also issued to compel the inhabitants to repair and strengthen the fortifications. The necessity of a precautionary measure of this nature was confirmed by a calamity which befel the city in 1209, in which year the citizens, while amusing themselves according to custom on Easter-Monday in Cullen's wood, near the southern suburbs, were attacked unawares by the Irish of the neighbouring mountains and driven into the town, after the slaughter of more than 500 of their number. The day was for a long time after distinguished by the name of Black Monday, and commemorated by a parade of the citizens on the field of the conflict, where they appeared in arms and challenged their enemies to renew the encounter. The castle, however, was not completed till 1220, during the government of Henry de Loundres, Archbishop of Dublin and Lord-Justice. King John on his visit to Ireland in 1210, established courts of judicature on the model of those in England, deposited an abstract of the English laws and customs in the Exchequer, and issued a coinage of pence and farthings of the same standard as the English. Hen. III. granted several charters, which were confirmed and extended by Edw. I., who also fixed a standard for coin in England, according to which that of Ireland was to be regulated: during his reign there were four mints in Dublin, besides others at Waterford and Drogheda. About the close of the 13th and beginning of the 14th century a great part of the city was destroyed by fires, one of which consumed many of the public records, which had been lodged in St. Mary's abbey. An attempt to found an university, made in 1311 by Archbishop Leek, who procured a papal bull for this purpose, failed in consequence of the unsettled state of the country, but was revived with more success in 1320 by Alexander de Bicknor, the next archbishop. In 1312, the mountain sept of the O'Byrnes and O'Tooles made an incursion into Rathcool and Saggard, when the chief force of the city had been despatched into Louth, or Orgial, to quell an insurrection of the Verdons, but on its return the southern invaders were forced to retire into their fastnesses. Three years after, when David O'Toole and some others of his sept made a similar attempt, by placing an ambush in Cullen's wood, the citizens issued out against them with their black banner displayed, and did execution on them for several miles.

The year 1315 is remarkable for the invasion of Edward Bruce, brother of Robert Bruce, King of Scotland, who landed at Carrickfergus at the head of 6000 men, to establish his claim to the crown of Ireland by force of arms. The citizens, on hearing that he was advancing southwards and had taken Greencastle, in Carlingford bay, one of the border fortresses of the English pale, sent out a strong party by sea, recovered the place, and brought the governor to Dublin, where he was starved to death in prison. This success, however, did not put a stop to the advance of Bruce, who marched upon Dublin with the intention of besieging it.

The citizens, on his approach, set fire to the suburb of Thomas-street, in consequence of which St. John's Church without Newgate, and the Magdalene chapel were burnt. The church of the Dominicans was also pulled down, in order to use the stones for repairing and extending the city walls on the north side towards the river. The gallant determination of the citizens had its effect. Bruce, after destroying St. Mary's abbey and plundering the cathedral of St. Patrick, drew off his army and marched westward into Kildare. In consideration of the sufferings and losses of the citizens, Edw. II. remitted half of their fee-farm rent. At the close of the century the city was twice visited by Rich. II.; at first, in 1394, when he marched hither from Waterford, about Michaelmas, at the head of an army of 30,000 foot and 4000 horse, and remained till the beginning of the ensuing summer. His second visit, which took place in 1399, was cut short by the unwelcome news of the insurrection of the Duke of Lancaster, afterwards Hen. IV., which hurried him back to England.

During the reign of Hen. IV. the citizens adhered firmly to him throughout the civil war excited by the Earl of Northumberland and Owain Glyndwr, and caused a diversion in his favour by fitting out a fleet with which they invaded Scotland, and, after several landings on the coast, proceeded in like manner along that of Wales, whence they carried away the shrine of St. Cubie and on their return placed it in the cathedral of Christ-Church. In consequence of these services they obtained from the king a confirmation of all their former charters, and the present of a gilded sword to be borne before the mayor in public, in the same manner as before the lord mayor of London. The border war between the citizens and the Irish of the neighbouring mountains was carried on with great fury during this and the succeeding reigns. In 1402, John Drake, the provost, led out a strong party against the O'Byrnes, whom he defeated with a slaughter, as some writers say, of 4000 men, but according to others of 400, and compelled them to surrender the castle of Newcastle-Mac-Kynegan. In 1410, the lord-deputy made another incursion into the territory of the O'Byrnes, but was forced to retreat in consequence of the desertion of a large body of his kernes; and in 1413 the O'Byrnes gave the citizens a signal defeat and carried off many prisoners. In 1431, Mac Murrough, King of Leinster, made an incursion into the vicinity of Dublin, defeated the troops sent out to oppose him, and carried off much booty; but the citizens having collected a fresh body of troops, pursued the enemy the same evening, attacked them unawares, and routed them with great loss. The city was much disturbed, about this time, by the contentions between the Kildare and Ormonde families. To decide one of their disputes, in which Thomas Fitzgerald, prior of Kilmainham, had accused the Earl of Ormonde of treason, a trial by combat was appointed at Smithfield, in Oxmantown; but the quarrel being taken up by the king was terminated without bloodshed. The mayor and citizens, having taken part with the Fitzgeralds in these broils, and grossly insulted the Earl of Ormonde, and violated the sanctity of St. Mary's abbey, were compelled to do penance, in 1434, by going barefoot to that monastery and to Christ-Church and St. Patrick's cathedrals, and craving pardon at the doors. In 1479,

the fraternity of arms of St. George, consisting of thirteen of the most honourable and loyal inhabitants in the counties of Dublin, Meath, Kildare, and Louth, was formed by act of parliament, for the defence of the English pale: the mayor of Dublin was appointed one of the commanders of the force raised in the city; the fraternity was discontinued in 1492. A bull for the foundation of an university in the city was published by Pope Sextus in 1475, but was never carried into effect.

When Lambert Simnel claimed the crown of England, in the beginning of the reign of Hen. VII., his title was recognised in Dublin, where he was crowned in Christ-Church, in the presence of the lord-deputy, the lords of the council, the mayor, and all the citizens; after the ceremony was concluded, he was carried in state to the castle, according to the Irish custom, on the shoulders of Darcy of flatten, a man of extraordinary stature. On Simnel's defeat at Stoke, the mayor and citizens made a humble apology to the king for the part they had taken in the affair, pleading the authority and influence of the lord-deputy, the archbishop, and most of the clergy. Their pardon was granted through Sir Richard Edgecumbe, who was specially deputed by Henry to administer the oaths of fealty and allegiance to the Irish after the insurrection: this officer entered Dublin on the 5th of July, 1488, for the fulfilment of his mission, and embarked for England at Dalkey, on the 30th of the same month, after having successfully accomplished the objects for which he had been deputed. In 1504, the mayor and citizens contributed their share to the victory gained by the Earl of Kildare, lord-deputy, over the Irish and degenerate English of Connaught, at Knocktow, near Galway. A few years after, the revival of the controversy between the Earls of Kildare and Ormonde again subjected the citizens to ecclesiastical censures. The two Earls had a meeting in St. Patrick's cathedral, for the ostensible purpose of compromising their feud; the citizens attended the former as his guard, and on some cause of complaint between them and the Earl of Ormonde's soldiers, they let fly a volley of arrows, some of which struck the images in the rood-loft. In atonement for this sacrilegious violation of the building, the mayor was sentenced to walk barefoot before the host on Corpus Christi day yearly, a ceremony which was kept up till the Reformation.

During the early period of the reign of Hen. VIII., the people of Dublin gave several instances of loyalty and courage. In 1513 they attended the lord-deputy in a hosting against O'Carrol, which terminated without any remarkable action, in consequence of the death of their leader. In 1516 they routed the O'Tooles of the mountains, slew their chief, and sent his head a present to the mayor: a second expedition, however, was less successful; the O'Tooles drove them back with loss. Afterwards, in 1521, they performed good service under the Earl of Surrey against O'More, in Leix, and O'Conor in Meath. But the most remarkable event connected with the city, during the reign of Hen. VIII., arose out of the rebellion of Lord Thomas Fitzgerald, commonly called the Silken Knight, from the fantastical fringes with which the helmets of his followers were decorated. This young nobleman had been appointed lord-deputy in the absence of his father, the Earl of Kildare, who was summoned to appear before Henry, to answer some

charges brought against him, as chief governor of Ireland; and on a false report that his father had been imprisoned and put to death in London, he proceeded, without making further inquiry into the truth of the allegation, at the head of his armed followers, to St. Mary's abbey, where the council was sitting, threw down the sword of state, and notwithstanding the paternal remonstrances of the primate, Archbishop Cromer, bade defiance to the king and declared himself his open enemy. After ravaging Fingal, where he seized and put to death Alan, then archbishop of Dublin, the enemy of his family, he laid siege to the castle, but after several ineffectual attempts to carry it by storm he surrendered to Lord Leonard Grey, and was ultimately sent to England, where he was executed with five of his uncles, who not only had taken no part in the insurrection, but had been active in dissuading him from engaging in it. In recompense for the citizens' gallant defence, the king granted them the dissolved monastery of All Hallows, without Dames Gate, confirmed a grant of £49. 6. 8. made by Rich. II., and released them from an annual rent of £20.

In 1547, the Byrnes and O'Tooles, presuming on the weakness of the government during the minority of Edw. VI., made frequent inroads into the neighbourhood of Dublin, to the great annoyance of the inhabitants. The close vicinity of the mountains and the difficulties of the passes through which they were accessible, rendered the defence of the suburbs difficult, and retaliation hazardous; but at length Sir Anthony St. Leger, lord-deputy, with a body of the standing army, and a considerable number of the city militia, made a successful inroad into their fastnesses, defeated them in a great battle, killed their chief, and brought sixteen of the Fitzgeralds prisoners to Dublin, where they were all executed as traitors. In 1552, the mayor, at the head of the armed citizens, being joined with the townsmen of Drogheda, marched against the O'Reillys of Cavan, whom they put down: but, on their return, the victory was likely to be sullied by a dispute between the two commanders, as to the honour of leading the vanguard; which was at last terminated in favour of the mayor of Dublin, by an order confirming his right of leading the van when going out, and the rear when returning home.

In the first year of Queen Mary's reign, the citizens marched out against the Cavanaghs, who with a large army were devastating the southern part of the county of Dublin, and whom they routed, killing many and compelling the remainder to shut themselves up in Powerscourt castle, whence, having been at length forced to surrender at discretion, after an obstinate resistance, they were taken to Dublin, and 74 of them executed: the rest were pardoned.

Queen Elizabeth, in the beginning of her reign, caused the castle to be fitted up as a residence for the lord-lieutenant, who, previously to this arrangement, had resided at Thomas Court. In 1579, the public records were arranged in Birmingham tower, Dublin Castle; and three years afterwards the courts of law were transferred from the castle to St. Mary's abbey, which occupied nearly the site of the buildings in which they are now held on the north side of the river. In 1586, the king's exchequer, then held without the eastern gate on the ground now called Exchequer-street, was plundered

by a party of Irish from the mountains. The year 1591 is memorable for the foundation of Trinity College. In 1599, the Earl of Essex arrived in Dublin at the head of a large army, and after his removal Sir Charles Blount, afterwards Lord Mountjoy, who had been appointed to succeed him in the command of the army raised against the Earl of Tyrone, landed there with 6000 men: but his operations gave rise to no circumstances peculiarly affecting the city.

In 1607, the Government was thrown into the greatest alarm by a letter found on the floor of the council-chamber in the castle, containing intimations of a conspiracy entered into by the Earls of Tyrone and Tyrconnell, and other northern chieftains, to seize the city and excite a general insurrection against the English government. Instant measures were employed to arrest the imputed leaders, several of whom were taken and executed, but the two Earls had sufficient notice of the designs against them to save themselves by flight; their immense estates were confiscated. In 1613, a parliament was held in Dublin, after a lapse of 27 years: it was the first in which representatives were sent from all the counties, and is still more remarkable for a dispute respecting the election of a speaker between the Protestant and Roman Catholic parties, which terminated in the triumph of the former, and the secession of the latter from the House of Commons. In 1614, a convocation was held here, which established the thirty-nine articles of religion; and a subsequent convocation, in 1634, adopted a body of canons for the regulation of the Established Church.

After a period of 40 years of uninterrupted tranquillity, both to the city and the nation, the prospect of its further continuance was destroyed by the discovery of a plot to seize the castle, on the 23rd of October, 1641, as the first movement of a general insurrection against the English Government. The plan was disclosed by an accomplice, on the evening before the day it was to have been put into execution, and thus frustrated as far as the city was concerned. So little had the occurrence of such an event been apprehended that, in the year before, a large portion of the city walls was allowed to fall to ruin. To aid in their repairs, and to meet the other urgent necessities of the state, the citizens were called upon by proclamation to send in their plate, on promise of repayment, an expedient which produced only £1200 towards the relief of the public exigencies. Next year the mayor was invited to the council, to confer on a project for raising £10,000, half in money and the remainder in provisions, to enable the king's army to take the field; but such was the poverty of the place, that the project was relinquished as impracticable. On an alarm of an intended attack on Dublin, by the Irish forces of Owen Roe O'Nial and General Preston, in 1646, the Marquess of Ormonde, then lord-lieutenant, determined to strengthen the city by a line of outworks thrown up on its eastern side, between the castle and the college. On this occasion the women set a remarkable example of public spirit, the Marchioness of Ormonde and other ladies placing themselves at their head, and the whole assisting in carrying baskets of earth to the lines. Famine, however, proved the city's best safeguard. The Marquess had caused the country to be laid waste, and the mills and bridges to be destroyed for several miles round, so that the besieging army, amount-

ing to 10,000 foot and 1000 horse, was forced to retire without any attempt of importance. So confident was Ormonde now of his own strength, that he refused admission to commissioners sent by the English parliament with 1400 men, but the very next year he was compelled, by extreme necessity, to surrender the place to them, rather than suffer it to fall into the hands of the Irish; after which, Owen Roe O’Nial, being baffled in another attempt upon the city, revenged himself by ravaging the surrounding country with such fury that from one of the town steeples 200 fires were seen blazing at once. The Marquess of Ormonde returned in 1649, with a determination to regain possession of the city. He first fixed his head-quarters at Finglas, but afterwards removed to Rathmines, on the south side. An unexpected sally of the garrison, to destroy some works he was throwing up at Baginbun, led to a general engagement, in which his troops, struck with an unaccountable panic, gave way with such precipitation, that he had scarcely time to make his escape. The city remained in the hands of the parliament during the remainder of the war. At the close of the same year, Oliver Cromwell landed here with a well-appointed army of 13,000 men: after remaining a short time to refresh his troops, and to arrange his affairs, he left it for Drogheda, which he took, and treated those by whom he was opposed with a degree of cruelty seldom paralleled in the annals of modern warfare. In 1652, the war having been declared at an end, a high court of justice was erected in Dublin, for the trial of persons charged with murder and other atrocities not tolerated by the rules of war, by which, among many others of less note, Sir Phelim O’Nial, the first and principal leader of the insurrection in Ulster, was condemned and executed. In 1659, a party of general officers, well inclined to the Restoration, surprised the castle, and having secured the parliamentary commissioners of Government, who resided there, declared for a free parliament; they then, upon the petition of the mayor and aldermen, summoned a convention, and though the castle was again surprised by Sir Hardress Waller, for the parliament, he was forced to surrender it, after a siege of five days, and Chas. II. was formally proclaimed. Charles, immediately after his restoration, rewarded the services of the citizens by the donation of a cap of maintenance, a golden collar of office, and a foot company to the mayor, and some years after, a pension of £500 was allowed him in lieu of the company. In 1663, several discontented officers, among whom was the notorious Col. Blood, formed a plan to seize the castle, which was discovered by one of the accomplices.

About this period the city began to increase rapidly in extent, and in the number and elegance of its public buildings. The ground to the north of the river, formerly considered as a separate jurisdiction, under the name of Oxmantown, was connected with the city by four new bridges, and has since formed an integral part of it: it had hitherto been but a single parish, but was, some years after, in consequence of the increase of houses and inhabitants, subdivided into three. Numerous improvements were successively carried into effect, and the increase of population kept pace with them. In 1688, King James visited Dublin, where he held a parliament, which passed acts to repeal the act of

settlement, to attain a number of Protestants, and to establish an enlarged system of national education. He also established a mint, in which a quantity of base metal was coined. The year 1690 is marked by the decisive battle of the Boyne, after which James passed one night in Dublin Castle, during his precipitate retreat from the kingdom; in 1701, an equestrian statue of Wm. III. was erected on College Green, to commemorate that victory. On King William’s arrival, his first act was to repair in state to St. Patrick’s cathedral, to return public thanks for the success which had crowned his arms. Previously to the battle of the Boyne, Sir Cloudesly Shovel, who commanded at sea for the latter monarch, took a frigate out of Dublin harbour, in which much of the plate and valuables of the Roman Catholic nobility and gentry had been embarked, under an apprehension of the event which so soon after decided the fate of their cause in Ireland.

During the period between the revolution and the legislative union, the city increased in an unprecedented manner in extent, wealth, and splendour. The effects are attributable partly to the long period of peace from the former of these eras to the commencement of the American war, but more so to the parliamentary grants which were expended on objects of utility. Afterwards, the regulation which made the lord-lieutenant a fixed resident in Dublin, instead of being a periodical visiter for a few months every second year, when he came over from England to hold a parliament; the shortening of the duration of these assemblies, the removal of the restrictions by which the national industry and the spirit of commercial speculation had been shackled, combined with the general extension of literature and science throughout the western kingdoms of Europe, tended to promote this effect. In 1798, the Leinster provisional committee of the United Irishmen were seized, with all their papers, and Lord Edward Fitzgerald, the chief leader of the insurgents, was arrested, after a desperate conflict with his captors, and lodged in prison, where he shortly after died of his wounds. The following statement will show the increase of population from about the middle of the 17th century till the legislative union: in 1682 the number of inhabitants was 64,483; in 1728, 146,075; in 1753, 128,570; in 1777, 138,208; and in 1798, 182,370.

The local events of the period which has elapsed since the Union are too numerous to particularise in a condensed narrative. The principal occurrences are the public meetings and associations for the attainment of political objects, organised insurrections, tumults resulting from those causes and embittered by the acrimony of party spirit, and visitations of famine, during which the working classes suffered great distress. Two events, however, deserve more particular notice. In 1803, a sudden and alarming insurrection broke out in the city: it was planned and carried into effect by Robert Emmet, a young gentleman of respectable family, who, at his own sole expense and with the aid of a few associates of desperate fortune, secretly formed a depot of arms and ammunition in a retired lane off Thomas-street, whence he issued early in the night of the 23rd of July, at the head of a band chiefly brought in from the neighbouring counties of Kildare and Wicklow, and was proceeding to the castle, when the progress of his followers was checked by the

coming up of Lord Kilwarden, chief justice of the king's bench, who, on hearing a rumour of insurrection at his country seat, had hurried to town in his carriage with his daughter and nephew. Both the males were killed, the lady, being allowed to pass in safety, gave the alarm at the castle, and detachments being immediately sent out, the undisciplined multitude was at once dispersed with some loss of life, and the leaders, who had escaped to the mountains, were soon after taken and executed. On the accession of Geo. IV., in 1820, his majesty received a deputation from Dublin, consisting of the lord mayor and city officers, on his throne: this was the first address from the city thus honoured. The next year, on the 12th of August, the king's birth-day, he landed in Ireland, and after remaining till Sept. 3rd, partly at the Phoenix Lodge, and partly at Slane Castle in Meath, during which time he visited most of the public institutions of Dublin, and held a chapter of the order of St. Patrick, at which nine knights were installed, he sailed from Dunleary (since called Kingstown) amidst the enthusiastic acclamations of an unprecedented multitude.

#### EXTENT AND GENERAL DESCRIPTION OF THE CITY.

The city, which was originally confined to the summit of the hill, on the eastern brow of which the castle now stands, and whose circuit within the walls was little more than a mile round, and its suburbs confined to the few adjacent streets, now occupies a space covering 1264 acres, and is about nine miles in circumference. It is situated at the western extremity of Dublin bay, and at the mouth of the Liffey, which passes nearly through the middle of it. The hill, which now forms the central part of the city, stands in the lowest part of the basin of the Liffey, which rises gradually on the southern side into the beautiful line of the Wicklow mountains, that skirt the boundary of the county, and still more gradually on the north and west till it loses itself in the extended plains of Fingal and Kildare. It is somewhat more than three miles long in a direct line from east to west, and of nearly equal breadth from north to south, and contains upwards of 800 streets and 22,000 houses: the foot-paths are well flagged, and the carriage ways partly paved and partly Macadamised. The paving, lighting, and cleansing of the public avenues is regulated by an act passed in the 47th, and amended by one of the 54th, of Geo. III., authorising the lord-lieutenant to appoint three commissioners, who are a corporation under the title of the "Commissioners for Paving, Cleansing, and Lighting the City of Dublin:" the total annual expenditure averages about £30,000. Several local acts have been passed for the supply of gas-light, and there are four companies,—the Dublin Gas Company, the Hibernian Gas-light Company, the Oil Gas Company, and the Alliance Company. An ample supply of water is obtained by pipes laid down from reservoirs on both sides of the river to the houses and the public fountains, under a committee appointed in pursuance of acts passed in the 42nd and 49th of Geo. III., the expense of which is defrayed by a rate called the pipe-water tax, producing about £14,000 annually. Three basins have been formed 3 one at the extremity of Basin-lane, in James-street, half a mile in circumference and surrounded by a broad gravel walk, for-

merly a favourite promenade; another at the upper end of Blessington-street, encompassed by a terrace, for the supply of the northern side of the city; and the third on the bank of the canal, near Portobello harbour, for the supply of the south-eastern part. Considerable improvements have been made by the Commissioners "for opening wide and convenient streets," appointed under an act of the 31st of Geo. II., whose powers were subsequently extended by various successive acts till the 51st of Geo. III. Their funds, till recently, were derived from a tonnage upon coal and a local rate, called "the wide street tax," the former of which ceased in 1832, and the funds arising from the latter amount to about £5500 per ann. Among the chief improvements are the opening of a passage from the Castle to Essex bridge, an enlargement of the avenue from the same place to the Parliament House (now the Bank of Ireland), the opening of Westmoreland-street and Sackville-street, the clearing away the buildings that interfered with the free thoroughfare along the quays on both sides of the river, the entrance into the city by Great Brunswick-street, besides various improvements in the vicinity of the cathedrals of Christ-Church and St. Patrick. In short, the city may be said to have been new-moulded since the year 1760, through the instrumentality of this Board, as there is no portion of it which does not exhibit in a greater or smaller degree the results of its labours in improvements tending to augment its beauty or to add to its salubrity. A circular road nearly nine miles in circuit, carried round the city, affords great facilities of communication throughout all the outlets, and also walks and drives of much beauty. Some portions of this road, however, particularly on the southern side, are already absorbed into the city by the continued extension of the streets; and most of the other parts, particularly on the eastern side, are likely, from the same cause, shortly to lose their distinguishing characteristic of an encircling avenue. On the north side of this road is the Royal Canal, and on the south, the Grand Canal; both terminating in docks near the mouth of the Liffey: and beyond these are, on the north, a small river called the Tolka, formerly called Tulkan and Tolekan, which empties itself into the sea at Ballybough bridge; and on the south, the river Dodder, which, curving northward, terminates with the Liffey at the harbour, forming two striking natural boundaries towards which the city is gradually extending itself. The city is now closely connected with the harbour of Kingstown by a railway formed under an act of parliament of the 1st and 2nd of Wm. IV., which was opened in Dec. 1834. The number of passengers conveyed upon it during the months of May, June, July, and August, 1836, was 523,080: the greatest number conveyed in one day was 13,000.

In addition to the splendid line of communication afforded by the quays on both sides of the river, there are several noble avenues of fine streets, among which, that from the northern road is peculiarly striking, especially on entering Sackville-street, which is conspicuous for its great width, the magnificence and beauty of the public buildings which embellish it, and the lofty monument to Admiral Viscount Nelson, which stands in its centre. It consists of a fluted Doric column on a massive pedestal, inscribed on each side with the name and date of his lordship's principal victories, and over



that which terminated his career is a sarcophagus: the whole is surmounted with a colossal statue of the Admiral, surrounded by a balustrade, to which there is an ascent by a spiral staircase in the interior. The structure was completed at an expense of nearly £7000. On the southern side of the city, the avenue from Kingstown is equally imposing. Both meet in College-green, a spacious area surrounded with noble buildings, and having in its centre an equestrian statue of Wm. III., of cast metal, upon a pedestal of marble. Of the public squares, *St. Stephen's-green*, situated in the south-eastern quarter, is the most spacious, being nearly a mile in circuit: in the centre is an equestrian statue of Geo. II., finely executed in brass by Van Nost; *Merrion-square*, to the east of the former, is about three-quarters of a mile in circuit; on the west the lawn of the Royal Dublin Society. *Fitzwilliam-square* has been recently built and is much smaller than either of the others; the houses are built with much uniformity in a neat but unornamented style; some of them have basements of granite and the upper stories of brick. *Mountjoy-square*, in an elevated and healthy situation in the north-eastern part of the city, is more than half a mile in circuit; the houses are uniformly built and present an appearance very similar to those in Fitzwilliam-square. *Rutland-square* is on the north side of the river, at the upper end of Sackville-street: three sides of it are formed by Granby-row, Palace-row, and Cavendish-row, the fourth by the Lying-in Hospital and the Rotundo. The areas of the several squares are neatly laid out in gravel walks and planted with flowering shrubs and evergreens. A line drawn from the King's Inns, in the north of Dublin, through Capel-street, the Castle and Aungier-street, thus intersecting the Liffey at right angles, would, together with the line of that river, divide the city into four districts, strongly opposed to each other in character and appearance. The south-eastern district, including St. Stephen's-green, Merrion-square, and Fitzwilliam-square, is chiefly inhabited by the nobility, the gentry, and the members of the liberal professions. The north-eastern district, including Mountjoy and Rutland-squares, is principally inhabited by the mercantile and official classes. The south-western district, including the liberties of St. Sepulchre and Thomas-court, and formerly the seat of the woollen and silk manufactures, is in a state of lamentable dilapidation, bordering on ruin; and the north-western district, in which are the Royal barracks and Smithfield (the great market for hay and cattle), presents striking indications of poverty.

## BRIDGES.

The Liffey is embanked on both sides by a range of masonry of granite, forming a continuation of spacious quays through the whole of the city, and its opposite sides are connected with nine bridges, eight of which are of elegant design and highly ornamental. *Carlisle bridge*, the nearest to the sea, and connecting Westmoreland-street on the south with Sackville-street on the north, is a very elegant structure of three arches: it is 210 feet in length and 48 feet in breadth, and was completed in 1794. *Wellington bridge*, at the end of Liffey-street, 140 feet long, consists of a single elliptic arch of cast iron, and was erected in 1816, for the

accommodation of foot passengers only, at an expense of £3000, which is defrayed by a halfpenny toll. *Essex bridge*, connecting Capel-street with Parliament-street, and fronting the Royal Exchange, was built in 1755, on the site of a former structure of the same name, at an expense of £20,661; it is a handsome stone structure of five arches, 250 feet in length and 51 in width, after the model of Westminster bridge, London. *Richmond bridge*, built on the site of Ormond bridge, which had been swept away by a flood, was commenced in 1813; it connects Winetavern-street with Monrath-street, and was completed at an expense of £25,800, raised by presentments on the city and county, and opened to the public on St. Patrick's day, 1816; it is built of Portland stone, with a balustrade of cast iron, and is 220 feet long and 52 feet wide, consisting of three fine arches, the keystones of which are ornamented with colossal heads, on the one side representing Peace, Hibernia, and Commerce; and on the other, Plenty, the river Liffey, and Industry. *Whitworth bridge* supplies the place of the old bridge built by the Dominican friars, which had been for a long time the only communication between the city and its northern suburbs: the first stone was laid in 1816, by the Earl of Whitworth, then lord-lieutenant; it is an elegant structure of three arches, connecting Bridge-street with Church-street. *Queen's bridge*, a smaller structure of three arches of hewn stone, connecting Bridgefoot-street with Queen-street, is only 140 feet in-length: it was built in 1768, on the site of Arran bridge, which was destroyed by a flood in 1763. *Barrack bridge*, formerly Bloody bridge, connecting Watling-street with the quay leading to the royal barracks, was originally constructed of wood, in 1671, and subsequently rebuilt of stone. *King's bridge*, of which the first stone was laid by the Marquess Wellesley in 1827, connects the military road with the south-eastern entrance to the Phoenix Park, affording to the lord-lieutenant a retired and pleasant avenue from the Castle to his country residence; it consists of a single arch of cast iron, 100 feet in span, resting on abutments of granite richly ornamented, and was completed at an expense of £13,000, raised for the purpose of erecting a national testimonial in commemoration of the visit of Geo. IV. to Ireland, in 1821. *Sarah bridge*, formerly Island bridge, but when rebuilt in its present form named after the Countess of Westmoreland, who laid the foundation stone in 1791, is a noble structure of a single arch, 104 feet in span, the keystone of which is 30 feet above low water mark: this bridge connects the suburban village of Island-Bridge with the north-western road and with one of the entrances to the Phoenix Park; from the peculiar elegance of its proportions, it has been distinguished by the name of the "Irish Rialto."

## MANUFACTURE, TRADE, AND COMMERCE.

The woollen manufacture was carried on in Ireland at a very early period, and attained considerable celebrity both in the English and continental markets; but its first establishment in connection with Dublin did not take place till after the Revolution, when a number of English manufacturers, attracted by the excellent quality of the Irish wool, the cheapness of provisions, and the low price of labour, established regular and extensive factories in the liberties of the

city. Soon afterwards the Coombe, Pimlico, Spitalfields, Weavers'-square, and the neighbouring streets, chiefly in the Liberties of the city, were built; and this portion of the metropolis was then inhabited by persons of opulence and respectability: but the English legislature, considering the rapid growth of the woollen manufacture of Ireland prejudicial to that of England, prevailed on King William to discourage it, in consequence of which the Liberties, by the removal of the more opulent manufacturers, soon fell into decay. The trade, however, continued to linger in that neighbourhood and even to revive in some degree by being taken, in 1773, under the protection of the Dublin Society; insomuch that, in 1792, there were 60 master clothiers, 400 broad cloth looms, and 100 narrow looms in the Liberties, giving employment to upwards of 5000 persons; but the effect was transitory: ever since, the trade has progressively declined, being at present confined to the manufacture of a few articles for home consumption. The working weavers suffered still further from the loss of time and suspension of their labours, caused by the necessity of tentering their cloths in the open air, which could only be performed during fine weather. To remedy this inconvenience, Mr. Pleasants, a philanthropic gentleman of large fortune, erected at his own cost a tenter-house near the Weavers'-square, in which that process might be performed in all states of the weather: the expense of its erection was nearly £13,000; a charge of 2s. 6d. is made on every piece of cloth, and 5d. on every chain of warp, brought in. The linen manufacture was carried on at a very early period for domestic consumption, long before it became the great staple of the country; in the latter point of view it owes its extension chiefly to the Earl of Strafford, who during his lieutenancy embarked £30,000 of his private property in its establishment. After the depression of the woollen trade, great encouragement was given by parliament to the linen manufacture as a substitute; and in the 8th of Queen Anne an act was passed appointing trustees, selected from among the most influential noblemen and gentlemen of large landed property in each of the four provinces, for the management and disposal of the duties granted by that statute for its promotion; and in 1728 a spacious linen hall was erected by a grant of public money under the direction of the Government, from whom the offices and warehouses are rented by the occupants: the sales commence every morning at 9 o'clock and close at 4 in the afternoon, but though the linen manufacture is still extensively carried on in some parts of Ireland, very little is made in the immediate vicinity of the city, and the sales at the hall are consequently much diminished. The cotton manufacture was first introduced about the year 1760, and was greatly promoted by Mr. R. Brook, who in 1779 embarked a large capital in the enterprise; it was further encouraged by grants from parliament and carried on with varying success in the neighbourhood of the city. Since the withdrawing of the protecting duties the trade has progressively declined in Dublin, and may now be considered as nearly extinct there.

The silk manufacture was introduced by the French refugees who settled here after the revocation of the Edict of Nantz; and an act of parliament was soon after passed by which the infant manufacture was placed

under the direction of the Dublin Society. This body established an Irish silk-warehouse in Parliament-street, the management of which was vested in a board of 12 noblemen (who were directors), and a committee of 12 persons annually chosen by the guild of Weavers, to examine the quality of the goods sent in by the manufacturers, and to whom the Dublin Society allowed a premium of 5 per cent, on all goods sold in the warehouse. While the trade was thus managed, the sales on an average amounted to £70,000 per annum, and the manufacture attained a high degree of perfection; but by a subsequent act of parliament, passed in the 26th of Geo. III., the society was prohibited from disposing of any portion of its funds for the support of an establishment in which Irish silks were sold, and from that period the silk-warehouse department was discontinued and the manufacture rapidly declined. However, the tabinets and poplins, for which Dublin had been so peculiarly celebrated, are still in request, not only in Great Britain, but in the American and other foreign markets; but the demand is limited, and the number engaged in the manufacture proportionably small. The tanning and currying of leather is carried on to a considerable extent; the number of master manufacturers in both branches exceeding 100. There are 16 iron foundries, in some of which are manufactured steam-engines and agricultural implements on an extensive scale: the number of brass foundries is 25. Cabinet-making is also carried on to a considerable extent. The same may be said of the coach-making trade; the demand for jaunting cars, a vehicle peculiar to the country, is very great. There are not less than 20 porter and ale breweries, several of which are on a very large scale, particularly the former, upwards of 120,000 barrels being brewed annually, a considerable portion of which is exported. There are 14 distilleries and rectifying establishments; some of these are likewise very extensive. There are also numerous establishments in the city and its vicinity for the manufacture and production of a variety of articles both for home consumption and exportation, amongst which may be noticed, flint glass, sail-cloth, canvas, turpentine, vitriol, vinegar, soap, starch, size, glue, paper, parchment, vellum, hats, also silk and calico-printing, and in Dublin is made the celebrated Lundyfoot snuff by Messrs. Lundy Foot & Co.

Several acts of parliament have at different periods been passed for improving the port of Dublin, the last of which, 26th of Geo. III., constituted the present corporation for "preserving and improving the port of Dublin," commonly known by the name of the Ballast Board, in which was vested the care, management, and superintendence of the whole of the river and the walls bounding it. Its jurisdiction was subsequently extended by several successive acts; and the management of the port and harbour of Kingstown was also vested in this corporation; but in 1836, an act was passed by which the port was placed under the control of the Board of Works. The receipts on account of the port average about £30,000 per annum. The Ballast Board has the charge of all the lighthouses in Ireland, of which there are six connected with the port of Dublin.

The commerce of the port consists of various branches, of which the most important is the cross-channel trade, which has increased considerably, owing to the facilities afforded by steam navigation; the agri-

cultural produce of the midland counties being brought hither for exportation, in return for which, groceries, and other commodities for domestic consumption are sent back. The first steam-boat that crossed the channel to this port was from Holyhead in 1816, but it was not till 1824 that steam-boats were employed in the transmission of merchandise: the passage by steam to Liverpool is performed on the average in 14, to London in 80, to Bristol in 24, to Cork in 20, to Belfast in 14, and to Glasgow in 24 hours. The City of Dublin Steam-packet Company, in 1824, was the first that introduced a line of packets between this port and Liverpool, also in 1825 between this port and Belfast, for the conveyance of passengers and merchandise: the capital of this company amounts to £450,000, subscribed in £50 and £100 shares, of which £350,000 is held by Dublin shareholders. It employs 18 vessels between this port and Liverpool and Belfast; nine on the river Shannon, and in the summer a vessel to Bordeaux; also 52 trade boats on the Grand and Royal Canals. Besides the above company, there are the Dublin and London Steam Marine Company, which has six vessels plying between this port and Falmouth, Plymouth, London, and Belfast; the St. George's Company, which has a vessel each to Cork, Bristol, and Greenock; also in the summer one to Whitehaven, calling at Douglas (Isle of Man); the British and Irish Steam-packet Company, which has two vessels plying between this port and Plymouth, London, and Belfast; and the Dublin and Glasgow Steam-packet Company, which has two vessels plying between this port and Glasgow and Cork: thus making 33 steam-packets trading from and to this port, from 250 to 800 tons' burden, and from 100 to 280-horse power each. The number of vessels that entered inwards at the port in the year ending Jan. 5th, 1702, was 2807, of the aggregate burden of 288,592 tons; in 1800, 2779, of 280,539 tons; in 1815, 3046, of 304,813 tons; and in 1823, 3412, of 363,685 tons. In the year ending Jan. 5th, 1836, the number of vessels that entered inwards was 34 foreign and 209 British, and that cleared outwards, 25 foreign and 107 British, exclusively of those that cleared out in ballast: during the same period, 3978 coasting vessels entered inwards and 1937 cleared outwards, exclusively of those which go out in ballast, chiefly to and from various parts of Great Britain; and 2087 colliers entered inwards, nearly the whole of which leave in ballast. The number of vessels belonging to the port in 1836 was 327. After the year 1824, no correct statement can be furnished of the imports and exports of Ireland, as the trade between that country and Great Britain was then placed on the footing of a coasting trade, and no entry was made at any custom-house except of goods on which duty was to be paid. Any statement of the quantities of corn, cattle, &c., now exported is, therefore, merely one of probable quantities. The principal articles of Irish produce and manufacture exported from Dublin for Great Britain, for the year ending Jan. 5th, 1831, were bacon, 7461 bales; barley, 10,093 barrels; wheat, 40,000 barrels; beef, 18,084 tierces; bere, 10,651 barrels; butter, 41,105 firkins; candles, 1701 boxes; eggs, 3300 crates; feathers, 1570 packs; flour, 10,356 sacks; hams, 88 casks; herrings, 259 casks; hides, 6781 bundles; lard, 365 casks; leather, 693 bales;

linen, 3648 boxes; malt 103 barrels; oats, 153,191 barrels; oatmeal, 16,482 bags; porter, 29,800 hogsheads; printed cottons, 2100 packages; whiskey, 800 punch-eons; wool, 3500 packs; oxen, 69,500; pigs, 58,000; and sheep, 80,000. For some years previous to 1830, the quantity of tobacco imported had been diminished by the increased cultivation of that plant in Ireland, but the legislature prohibited the cultivation in 1833, and the importation of foreign tobacco has since greatly increased. The large quantity of soap imported in 1835 is attributable to a drawback allowed on exportation from Great Britain, which was found to exceed the excise duty previously paid. The duty has since been altered, and the importation of soap has been thereby diminished. In 1830, the quantity imported into all Ireland was 6,559,461 lb. of hard and 120,992 lb. of soft soap, the drawback allowed being £82,875. 9. 11. The quantities of the principal articles imported in the year ending Jan. 5th, 1836, were—coal, 340,000 tons, chiefly from Whitehaven and Scotland; soap, 3,350,000 lb.; coffee, 2200 packages; sugar, 15,000 hogsheads; tea, 52,500 chests; pepper, 2000 packages; spirits, 700 casks,—spirits (in bottle), 1200 cases; wine, 7100 casks,—wine (in bottle), 1500 cases; tobacco, 1150 hogsheads; deals, 2000 great hundreds; staves, 3500 great hundreds; and timber, 11,600 logs. There is no sugar-refinery in Dublin, although at one period the number was very considerable; all the refined sugar now used is imported from Great Britain. It will be perceived by the above statement that the direct foreign import trade is not so great as might be expected from the consumption of a large population; but the articles required can, by steam-vessels, be expeditiously brought from Liverpool, into which port they are imported, in many instances, on much lower terms than they could be imported into Dublin direct.

There is very little foreign export from Dublin. The trade with the Baltic in timber, staves, &c., is greatly diminished by the high rate of duty imposed and the low rate at which Canada timber is admitted. From St. Petersburg, Riga, Archangel, &c., there is a considerable import of tallow, hemp, and tar, with some linseed, bristles, &c.; from Spain and Portugal the chief import is wine, with some corkwood, raisins, barilla, and bark; from France the imports are wine in wood and bottle, claret, champagne, &c., also corkwood, prunes, dried fruits, and some brandy; from the Netherlands the imports are bark and flax; from Holland, tobacco pipes, bark, cloves, and flax-seed, and small quantities of gin, Burgundy pitch, Rhenish wines, madder, &c. With the West Indies the trade is chiefly in sugar from Jamaica, Demerara, and Trinidad, estates in the last-named island being owned in Dublin. Coffee is imported in small quantities and also rum, but very little foreign spirits are consumed in Ireland, in consequence of the low price and encouragement given to the use of whiskey. Beef and pork in casks, and soap and candles in boxes, were formerly exported to the West Indies in large quantities, but the trade is now nearly lost in consequence of permission being given to the colonists to import these articles from Hamburgh, Bremen, &c., where they can be purchased at lower prices than in Ireland. To the United States of America formerly there was a very large export of linen, principally to New York, and flax-seed, staves, turpentine, clover-

seed, &c., were brought back; but the bounty on the export of linen having been withdrawn, the trade between the United States and Dublin has greatly diminished. The export of linen and import of flax-seed is now chiefly confined to Belfast and other northern ports. The American tobacco which is either sold or consumed in Dublin is brought from Liverpool. With British America the trade is very great in timber, as a return cargo of vessels sailing thither from Dublin with emigrants. With Newfoundland there is no direct trade; the cod and seal oil consumed are imported from Liverpool or brought by canal from Waterford, which has a direct trade with Newfoundland; dried codfish and ling being much used in the southern counties, but not in the northern or midland. With China there are three vessels owned in Dublin, besides others engaged in the tea trade; the number of chests directly imported is, therefore, considerable. With South America there is no direct trade, the Dublin tanners being abundantly supplied with native hides, and any foreign hides required being brought from Liverpool, whence also is imported the cotton wool consumed in the Dublin factories. With Turkey the trade is confined to the importation from Smyrna of valonia, figs, raisins, and small quantities of other articles; madder-roots and emery-stone being always transhipped for Liverpool. With Leghorn there is a considerable trade for cork-tree bark, and small quantities of hemp in bales, oil, marble, &c., are also imported, but very little communication is kept up with Trieste or other Italian ports. With Sicily the trade is in shumac and brimstone; the latter article in considerable quantities for the consumption of vitriol and ether chymical works.

*The markets* are under the superintendence of a jury; the sheriffs being required, under the 73rd sec. of the 13th and 14th of Geo. III., cap. 22, to summon 48 of the most respectable citizens, of whom 24 are sworn in at the general quarter sessions, and any three are empowered to visit and examine the commodities, and report to the lord mayor, who is authorised to condemn the provisions, and impose a fine to the extent of £10. The principal wholesale market is in Smithfield, a narrow oblong area in the north-eastern part of the city, the site of which is the property of the corporation, as part of their manor of Oxmantown: the market days for the sale of black cattle and sheep are Monday and Thursday, and for hay and straw, Tuesday and Saturday. There is also a considerable market for hay, straw, potatoes, butter, fowls, and eggs, in Kevin-street, over which, though it is within the liberty of St. Sepulchre, and is alleged to be exempt from the corporate jurisdiction, the officers being appointed by the archbishop, the lord mayor claims a right of superintendence, and the weights and measures used there are sanctioned by his authority. The great market for the sale of potatoes is on the north side of the river, in Petticoat-lane; a small portion of the present site is corporate property, and was the ancient potatoe market of the city; it is now rented from the corporation by two persons, who are joint weighmasters and clerks of the market, tinder the lord mayor; the market is commodious, and the avenues to it convenient. The wholesale fish market is held in an enclosed yard in Boot-lane: there is also a wholesale fruit market in the Little Green, and one for eggs and fowls contiguous thereto in

Halton-street. There are ten retail markets for butchers' meat, poultry, vegetables, and fish; namely, Northumberland market on Eden Quay, which is kept with peculiar neatness; Meath market, in the Earl of Meath's liberty; Ormond market, on Ormond quay; Castle market, between South Great-George's-street and William-street; Patrick's market, in Patrick-street; City-market, in Blackhall-row; Clarendon market, in William-street; Fleet-market, in Townsend-street; Rotundo, or Norfolk-market, in Great-Britain-street; and Leinster-market, in D'Olier-street. The want of well regulated slaughter-houses, in situations which would prevent offensive exposure, is severely felt.

*Fairs*.—A fair is annually held at Donnybrook, about two miles from the city, but within the limits of the jurisdiction of the corporation, under several charters: the first, granted in the 16th of John, authorises its continuance for sixteen days, though of late years it has been limited to a week or eight days: it commences on Aug. 26th. The number of cattle sold is inconsiderable, as it is frequented more for purposes of amusement and conviviality than of business. The corporation have little interest in it, excepting the preservation of order; it yields the proprietor of the ground about £400 per annum. A fair is held in James'-street on St. James's day (July 25th), chiefly for pedlery. The fairs of Rathfarnham and Palmerstown, though beyond the limits of the corporate jurisdiction, are within that of the city police.

#### PUBLIC BUILDINGS CONNECTED WITH COMMERCE.

*The Royal Exchange* is situated on the ascent of Cork hill, near the principal entrance to the Castle, and also nearly opposite to Parliament-street. The building was completed in 1779, at the expense of £40,000, raised partly by parliamentary grants, partly by subscriptions, and partly by lotteries. It forms a square of 100 feet, presenting three fronts, the fourth side being concealed by the adjoining buildings of the castle. The ground plan of the interior represents a circle within a square. The circle is formed by twelve fluted columns of the composite order, forming a rotundo in the centre of the building; above their entablature is an attic, ten feet high, having a circular window corresponding with each of the subjacent intercolumniations, and above the attic rises a hemispherical dome of very chaste proportions, crowned by a large circular light, which, together with the zone of windows immediately underneath, throws an ample volume of light into the body of the building. At the eastern and western ends of the north front are geometrical staircases leading to the coffee-room and other apartments now employed as courts for the Bankrupt Commission, meeting-rooms for the trustees, and accommodations for inferior officers. In the lower hall is a fine marble statue of the late Henry Grattan, and on the staircase leading to the coffee-room another of Dr. Lucas, who preceded Grattan in the career of patriotism. The increase of commercial business since the erection of this building having required additional accommodation in a situation more convenient for mercantile transactions, the Exchange has been gradually deserted and the meetings held there transferred to the Commercial Buildings in College-green. *The Commercial Buildings* form a plain but substantial square of three stories, constituting the

sides of a small quadrangle and wholly unornamented except in the principal front to College-green, which is of hewn stone and has a central entrance supported by Ionic columns. On the left of the grand entrance-hall and staircase is a news-room, 60 feet long and 28 feet wide, occupied by the members of the Chamber of Commerce (established in 1820 to protect and improve the commerce of the city); and on the right is a handsome coffee-room, connected with that part of the building which is used as an hotel. The north side of the quadrangle is occupied by the Stock Exchange and merchants' offices, and on the east and west are offices for the brokers. It was built by a proprietary of 400 £50 shareholders, and was completed in 1799, under the superintendence of Mr. Parkes, *The Corn Exchange* was built by merchants who were incorporated in 1815, under the designation of the "Corn Exchange Buildings' Company," with leave to augment their capital to £15,000; the business is managed by a committee of 15 directors. The building, which is two stories high, has a neat front of mountain granite towards Burgh Quay; the interior contains a hall, 130 feet long, separated longitudinally from walks on each side by a range of cast iron pillars supporting a cornice, which is continued round the inner hall and surmounted by an attic perforated with circular windows; the hall is furnished with tables for displaying samples of grain, and in the front of the building is a large room on the upper story for public dinners or meetings of societies, by the rent of which and of the tables the interest of the capital, estimated at £25,000, is paid. The Ouzel Galley Society was established in 1705 for the arbitration of differences respecting trade and commerce. The arbitrators must be members of the society, who are among the principal merchants in the city: the surplus of expenses incurred in this court are appropriated to the benefit of decayed merchants.

The *Bank of Ireland* was established in 1783, under an act of parliament, with a capital of £600,000, which, on a renewal of the charter in 1791, was increased to £1,000,000, and by subsequent renewals, the last in 1821, the bank was authorised to enlarge its capital to £3,000,000. The proprietors are incorporated by the name of "The Governor and Company of the Bank of Ireland," and the establishment is under the management of a governor, who must be a proprietor of £4000 stock, a deputy-governor, holding £3000, and 15 directors holding £2000 each; all these are elected by the court of proprietors, and five directors must vacate annually, but not in rotation. Agencies have been established in most of the principal cities and towns in Ireland, and connections have been formed with the Bank of England and the Royal Bank of Scotland, for facilitating the transmission of money. The building is nearly of a semicircular form, and stands on an acre and a half of ground, and previously to the Union was occupied as the Parliament House. The principal front consists of a colonnade of the Ionic order extending round three sides of a quadrangular recess, and supporting an entablature and cornice surmounted by an attic, which is broken only in the central range by a projecting portico of four columns of the same order, sustaining a triangular pediment, in the tympanum of which are the royal arms, and on the apex a statue of Hibernia, with one of Fidelity on the right, and of Commerce on the left extremity

of the attic. The east front, in College-street, has a noble portico of six Corinthian columns projecting far into the surrounding area, and supporting an enriched cornice surmounted by a triangular pediment, on the apex of which is a statue of Fortitude, with Justice at one end and a figure of Liberty at the other: this portico, which differs from the style of architecture of the rest of the structure, was formerly the entrance to the House of Lords. The west front, which faces Foster-place, has in the centre an Ionic portico of four columns, supporting an entablature and cornice crowned with a triangular pediment, corresponding in style with the principal front. Within the central portico are two entrances leading to the Cash office, communicating at each end with corridors leading to the various offices in the establishment. This part of the building stands on the site of the former House of Commons. The former House of Lords, which remains unaltered, is now appropriated to the use of the court of proprietors; it is of rectangular form, with a semicircular recess at one extremity, in which the throne was placed, and in which has since been set up a statue of white marble of Geo. III. In the rear of the interior is a department for printing the bank notes, the machinery of which is wholly worked by steam, and arranged with such ingenuity as in a great measure to baffle any attempt at forgery, and at the same time to add greatly to the expedition with which the process of printing is carried on, while it likewise affords a check upon the workmen employed, by means of a self-acting register, which indicates the quantity of work done and the actual state of that in progress at any moment required. The *Hibernian Joint Stock Banking Company* is managed by a governor, deputy-governor, and 7 directors; it transacts business at a house in Castle-street, built for the late private banking establishment of Lord Newcomen. The *Provincial Bank of Ireland* is managed by a court of directors in London, and has an office in William-street and agencies throughout the country parts. The *National Bank of Ireland* was formed under the provisions of the same act, with a capital of two millions subscribed in London and Ireland, to be applied to the support of banking establishments connected with it in Ireland, by contributing to each a sum equal to that locally subscribed; it has also branches in the principal towns. The private banking establishments are those of La Touche and Co., Castle-street; Ball and Co., Henry-street; Boyle and Co., College-green; and the Royal Bank, Foster-place. There are two Savings' Banks, both formed in 1818, one in Meath-street, the other in Cuffe-street, in St. Peter's parish. The former has two branches in Marlborough-street and at the Linen-hall, by which the benefits of the system have been extended to the northern division of the city. The Money Order office, held in the general post-office, furnishes means for the secure transmission of small sums.

The *Custom-house* is a stately structure of the Doric order, situated on the north bank of the Liffey, below Carlisle bridge. It was erected under the superintendence of Mr. Gandon, in 1794, at an expense of £397,232. 4. 11., which the requisite furniture and subsequent enlargements have increased to upwards of half a million sterling. The building is 375 feet in length and 205 feet in depth, and has four fronts, of which the south is entirely of Portland stone, and the

others of mountain granite. On the east of the custom-house is a wet dock capable of receiving 40 vessels, and along the quay is a range of spacious warehouses. Beyond these an extensive area, enclosed with lofty walls, contains a second wet dock, consisting of two basins, the outer 300 feet by 250 and the inner 650 by 300; still further eastward, and on the same line with the principal building, are the tobacco and general warehouses, the latter of which were burnt down in 1833, but have been rebuilt. The business of the customs and excise for all Ireland was transacted in the custom-house, until the consolidation of the boards of Customs and Excise into one general board in London, since which period it has been confined to that of the Dublin district, and a great part of the building is applied to the accommodation of the following departments:—the Stamp Office; the Commissariat; the Board of Works; the Record Office for documents connected with the Vice-Treasurer's Office; the Quit-Rent Office; and the Stationery Office. The amount of duties paid in 1836, for goods imported and exported, was £898,630. 5. 1.; and the excise duties of the Dublin district during the same period amounted to £419,935. 14. 4½.

*The General Post-Office*, situated in Sackville-street, is a very fine building of granite, 223 feet in length, 150 feet in depth, and three stories high. In the centre of the front is a boldly projecting portico of six fluted Ionic columns supporting an entablature and cornice, which are continued round the building and surmounted by a triangular pediment, in the tympanum of which are the Royal arms, and on the apex a figure of Hibernia, with one of Mercury on the right, and of Fidelity on the left; the whole of the building is crowned with a fine balustrade rising above the cornice. This structure was raised under the direction of Mr. Francis Johnston, architect, at an expense of £50,000. Over the mantel-piece in the Board-room is a marble bust of Earl Whitworth, by whom the first stone was laid in 1815. The establishment, which had been under the direction of two postmasters-general, was, in 1831, consolidated with the English post-office, and placed under the control of the postmaster-general of the united kingdom. Letters are delivered throughout the city three times a day by the penny post department, and once a day to 17 stations within 12 miles of it on payment of two pence.

#### LITERATURE AND SCIENCE.

*The Royal Dublin Society* originated, in 1731, in the private meetings of a few scientific gentlemen, among whom were Dr. Price and Dr. Madden, and was supported entirely by their own contributions until the year 1749, when they were incorporated by royal charter, under the name of "the Dublin Society for promoting husbandry and other useful arts in Ireland," and received an annual grant of £500, which was gradually augmented to £10,000, until lately, when it has been reduced to £5000. It is under the patronage of the king and the lord-lieutenant (the latter being president), and there are seven vice-presidents, two honorary secretaries, and an assistant secretary. The literary and scientific department consists of a professor of botany and agriculture, a professor of chymistry, a professor of mineralogy and geology, a librarian, teachers

of landscape, figure, and ornamental drawing and of sculpture, and a curator of the botanic garden. The society, which in 1821 was honoured with the designation of "Royal," held its meetings in Shaws-court till 1767, when the members removed to a building which they had erected in Grafton-street, whence, in 1796, they removed to Hawkins-street, where they erected an edifice for their repository, laboratory, library, and galleries; and in 1815 they purchased, for £20,000, the spacious and splendid mansion of the Duke of Leinster, in Kildare-street. This building is 140 feet in length and 70 in depth, and is approached from the street by a massive gateway of rusticated masonry; the principal front is of the Corinthian order, richly embellished; before it is a spacious court, and in the rear an extensive lawn fronting Merrion-square. The entrance-hall is enriched with casts taken from figures by the first masters, and there are also several busts executed by artists who had been pupils of the society. The library, in the east wing, is 64 feet long and 24 feet wide, and is surrounded by a light gallery; it contains 12,000 volumes, and is rich in botanical works. The museum occupies six rooms, containing miscellaneous curiosities, specimens of animals, mineralogy, geology, &c.; the specimens of the mineralogical department are classified on the Wernerian system. The lecture-room is capable of accommodating 400 auditors. The apartments for the use of members are all on the ground-floor. The drawing schools occupy a range of detached buildings; they are appropriately fitted up, and are attended by 200 pupils. The botanical studies are under the direction of a professor, who delivers lectures both at the Society house and in the botanic gardens at Glasnevin. These are about a mile from the city, occupying a space of more than 27 acres, watered by the Tolka, and containing every requisite variety of soil for botanical purposes. The garden is formed into subdivisions for agricultural and horticultural specimens: it has the house of the professor and the lecture-rooms near the entrance, and is open to the public on Tuesdays and Fridays; the admission is free, as also to the lectures, schools, and museum. *The Royal Irish Academy* was instituted, in 1782, by a number of gentlemen, members of the University, chiefly to promote the study of polite literature, science, and antiquities, and was incorporated in 1786: it is assisted in its objects by a parliamentary grant of £300 per annum, and honoured with the patronage of the King; and is under the superintendence of a visitor (who is the lord-lieutenant for the time being), a president, four vice-presidents and a council of 21, a treasurer, librarian, and two secretaries. Its literary management is entrusted to three committees, respectively superintending the departments of science, polite literature, and antiquities. At the annual meetings premiums, accruing from the interest of £1500 bequeathed by Col. Burton Conyngham, are awarded for the best essays on given subjects, for which persons not members of the academy may become competitors; the successful essays are sometimes published in the transactions of the academy, of which 17 volumes in quarto have already appeared. The library contains some very valuable manuscripts relating to Ireland: the large room for meetings of the academy is embellished with portraits of their presidents.

## LIBRARIES.

*The Library of Trinity College*, by much the largest not only in Dublin but in Ireland, is described under the head of the institution of which it forms a portion: the King's Inns library is also noticed in like manner. *St. Patrick's or Marsh's library* was founded by Dr. Narcissus Marsh, archbishop of Dublin, in the vicinity of St. Patrick's cathedral; it contains the celebrated Dr. Stillingfleet's collection and some manuscripts. The apartment for the books consists of two galleries meeting at a right angle, in which is the librarian's room. The library is open on liberal terms, a certificate or letter of introduction from some respectable and well-known character being all that is required: it is under the government of trustees appointed by act of parliament. *The Dublin Library Society* originated in the meeting of a few individuals at a bookseller's in Dame-street to read newspapers and periodicals. Having formed a regular society, a library was opened, in 1791, in Eustace-street, which was removed in 1809 to Burgh-quay, and finally, in 1820, to a building in D'Olier-street, erected for the special purpose, by shares. The building is plain but elegant, and contains a spacious apartment for the library, another for newspapers and periodicals, and a few smaller rooms for committees and house officers. The public rooms are ornamented with busts of John Philpot Curran, Daniel O'Connell, Henry Grattan, Archibald Hamilton Rowan, and Dean Kirwan, and with portraits of the first Earl of Charlemont and of Curran. The medical libraries of the College of Surgeons and Sir Patrick Dun's hospital are well selected and rapidly increasing. Steevens's Hospital, the Royal Hospital, Christ-Church, and Strand-street Meeting-house have each a collection of books, none of any great extent. The private library of the Earl of Charlemont is highly worthy of notice. It is contained in a building attached to the town residence in Palace-row: the entrance to it is by a long gallery, ornamented with antique busts, vases, and altars, which opens into a large vestibule lighted by a lantern, which contains the works on antiquities and numismatics, and has in a recess the statue of Venus and eight busts of ancient and modern characters of celebrity. The principal library contains a fine and well-selected collection of ancient and modern writers on most departments of literature and some of science, very judiciously and happily arranged; also some manuscripts, and an unique collection of Hogarth's engravings, mostly proofs. Over the chimney-piece is a fine bust of Homer. Attached to the library is a small museum, a medal room, and a smaller library of very elegant proportions, containing busts of the Earl of Rockingham and General Wolfe.

## SURGICAL AND MEDICAL INSTITUTIONS.

*The Royal College of Surgeons* was incorporated in 1784, for the purpose of establishing a "liberal and extensive system of surgical education:" a parliamentary grant was afterwards conferred on it for providing the necessary accommodations. Sums amounting in the whole to £35,000 were granted for erecting and furnishing the requisite buildings; besides which, £6000, the accumulated excess of the receipts

over the disbursements of the college, were expended in 1825 in the addition of a museum. The front of the building, which is situated on the west side of St. Stephen's-green, has a rusticated basement story, from which rises a range of Doric columns supporting a tier of seven large windows, the four central columns being surmounted by a triangular pediment, on which are statues of Minerva, Esculapius and Hygeia. The interior contains a large board-room, a library, an apartment for general meetings, an examination hall, with several committee-rooms and offices, four theatres for lectures, a spacious dissecting-room with several smaller apartments, and three museums, the largest of which, 84 feet by 30, with a gallery, contains a fine collection of preparations of human and comparative anatomy; the second, with two galleries, contains preparations illustrative of pathology and a collection of models in wax, presented by the Duke of Northumberland when lord-lieutenant; and the third, attached to the anatomical theatre, contains a collection for the illustration of the daily courses of lectures. The College consists of a president, vice-president, six censors, twelve assistants, secretaries, members, and licentiates. Candidates for a diploma must produce certificates of attendance on some school of medicine and surgery for five years, and of attendance at a surgical hospital for three years, and must pass four half-yearly examinations, and a final examination for letters testimonial in the presence of the members and licentiates on two days: rejected candidates have a right of appeal to a court constituted for the purpose, which is frequently resorted to. Attached to the school are two professors of anatomy and physiology, two of surgery, a professor of chymistry, one of the practice of medicine, one of *materia medica*, one of midwifery, and one of medical jurisprudence, with four anatomical demonstrators; the lectures commence on the last Monday in October, and close on the last day of April.

*The College of Physicians* was first incorporated in the reign of Chas II., but the charter being found insufficient, was surrendered in 1692, and a more ample charter was granted by William and Mary, under the designation of the King and Queen's College of Physicians in Ireland. This charter, which conferred considerable privileges, was partly confirmed by successive acts of parliament, which gave the society authority to summon all medical practitioners for examination, to inspect the shops and warehouses of apothecaries, druggists, and chymists, and to destroy all articles for medical use which are of bad quality: it has also a principal share in the superintendence of the School of Physic. No person can be a member of the College who has not graduated in one of the universities of Oxford, Cambridge, or Dublin. The officers of the college consist of a president, vice-president, four censors, a registrar, and a treasurer; the members hold their meetings at Sir Patrick Dun's hospital, of whose bequests for the promotion of medical science they are trustees. *The School of Physic* is partly under the control of the Board of the University, and partly under that of the College of Physicians; the professorships of anatomy, chymistry, and botany being in the appointment of the University, who elect the professors, thence called University professors; those of the practice of medicine, the institutes

of medicine, and of the *materia medica*, called King's professors, derive their appointment and their salaries from the College of Physicians, being chosen by ballot from among the members of that body. The University professors deliver their lectures in Trinity College, and the King's professors in Sir Patrick Dun's hospital. No candidate is qualified for a degree in medicine until he has attended the six courses, and six months at Sir Patrick Dun's clinical hospital.

*The School of Pharmacy.* Previously to the company of the Apothecaries' Hall having been incorporated, the shops were supplied by the druggists, without any check on the quality of the medical articles supplied. To remedy this defect an act was passed, in 1791, incorporating a body under the title of the "Governor and Company of the Apothecaries' Hall," by whom a building was erected in Mary-street (a respectable edifice of brick, with a basement of hewn stone) for the preparation and sale of drugs, unadulterated and of the best quality, and for the delivery of courses of lectures on chymistry, the *materia medica*, pharmacy, botany, and the practice of physic, and for the examination of candidates for a diploma to practise as apothecaries. The establishment consists of a governor, deputy-governor, treasurer, secretary, and thirteen directors. Candidates for apprenticeship must undergo an examination in Greek and Latin, and those for the rank of master apothecary must produce certificates of attendance on a course of each of the following departments of medicine; chymistry, *materia medica* and pharmacy, medical botany, anatomy, and physiology, and the theory and practice of medicine. The diploma of the society of Apothecaries of London also, by the rules of the Dublin company, qualifies the holder to practise in Ireland. *The School of Anatomy, Medicine, and Surgery*, in Park-street, Merrion-square, established in 1824 by a society of surgeons and physicians, contains a museum, a chymical laboratory, an office and reading-room, a lecture-room capable of accommodating 200 persons, a dissecting-room, and rooms for preparations. Private medical schools are numerous, and, combined with the public institutions, and with the extensive practice afforded by the city hospitals, have rendered Dublin a celebrated school of medicine, resorted to by students from every part of the British empire. *The Phrenological Society*, under the direction of a president, vice-president, and two committees, was established in 1829. Its meetings are held in Upper Sackville-street, where the society has a large collection of casts illustrative of the theory of the science, and a library of phrenological treatises, which are lent out to the members; the annual subscription is one guinea. *The Association of Members of the College of Physicians* was instituted in 1816; they hold their meetings at their rooms in College-green, for receiving communications on medical subjects and on scientific matters; their object is the promotion of medical science, and among their corresponding members are some of the most eminent medical men in England and on the Continent: the society has published several volumes of transactions.

#### INSTITUTIONS FOR THE PROMOTION OF THE FINE ARTS, AND OTHER USEFUL AND SCIENTIFIC PURPOSES.

*The Royal Hibernian Academy of painting, sculpture, and architecture*, founded by royal charter in 1823, consists of fourteen academicians and ten associates,

all of whom must be professional painters, sculptors, or architects: the king is patron, the lord-lieutenant vice-patron, and its affairs are under the superintendence of a council. The academy has for the last few years been encouraged by a grant from parliament of £300 per ann.; its first president, the late Francis Johnston, Esq., architect, erected an elegant and appropriate building in Abbey-street, at an expense of £10,000, which he presented to the academy for ever, at a nominal rent of 5s. per ann., and to which his widow subsequently added a gallery for statuary. The building, which is three stories high and of elegant design, has, on the basement story, a recess ornamented with fluted columns of the Doric order: over the entrance is a head of Palladio, emblematical of architecture; over the window on the right, a head of Michael Angelo, illustrative of sculpture; and over the window on the left, a head of Raphael, allusive to painting. The academy has a good collection of casts from the antique, some paintings by the old masters, and a library of works chiefly connected with the fine arts, and of which the greater number were presented by the late Edward Houghton, Esq. *The Royal Irish Institution for promoting the fine arts* was founded, under royal patronage, in 1815: its vice-patron is the Marquess of Anglesey, its guardian, the lord-lieutenant, and its president, the Duke of Leinster: its affairs are superintended by eight vice-presidents (all noblemen), and a committee of directors. The Artists have also formed a society, called the *Artists' and Amateurs' Conversazione*, for cultivating and maintaining a social intercourse with admirers of the fine arts, and thereby promoting their mutual interests. *The Horticultural Society*, patronised by the Lord-Lieutenant and the Duchess of Leinster, and under the direction of the Earl of Leitrim as president, several noblemen as vice-presidents, and a council, was instituted in 1813, and has rapidly increased in prosperity. Prizes are awarded at its annual exhibitions, which are numerous and most fashionably attended. *The Geological Society* was instituted in 1835, and is under the direction of a president, vice-presidents, and a council. Its attention is peculiarly directed to Ireland: it consists of honorary and ordinary members; £10 on admission, or £5 if not resident within 20 miles of Dublin for more than one month in the year, constitutes a member for life; and £1 on admission, and £1 per ann., constitutes an ordinary member. The rooms of the society are in Upper Sackville-street; two parts of a volume of its transactions have been already published. *The Zoological Society*, instituted in 1831, is under the direction of a president, vice-president, and council: £10 paid on admission constitutes a member for life, and £1 on admission and a subscription of £1 per ann., an annual member. The gardens are situated in the Phoenix Park, and occupy a piece of ground near the vice-regal lodge, given for that purpose by the Duke of Northumberland, when lord-lieutenant: they have been laid out with much taste, and are in excellent order, affording a most interesting place of resort; the council have already purchased many fine specimens of the higher classes of animals. They are open to the public daily, on payment of sixpence admission. *The Agricultural Society* was instituted in 1833, and is under the direction of a president (the Marquess of Down-



shire), several vice-presidents, a committee and sub-committee: it consists of 330 members, who pay an annual subscription of £1, and among whom are most of the principal landed proprietors; its object is the establishment of a central institution for concentrating the efforts made by other societies and by individuals for improving the condition of the people and the cultivation of the soil of Ireland: two annual meetings are held, one in Dublin during the April show of cattle, and the other at Ballinasloe in October. *The Civil Engineers' Society* was established in 1835, for the cultivation of science in general, and more especially of those branches of it which are connected with the engineering department; it is under the direction of a president, vice-presidents, and a committee, and consists of members who must be either civil or military engineers, or architects, who pay one guinea on admission by ballot and an annual subscription of equal amount.

#### THEATRES, CLUBS, AND MUSICAL SOCIETIES.

The places of public amusement are few. The Drama is little encouraged by the fashionable and wealthy; the theatre is thinly attended, except on the appearance of some first-rate performer from London, or at the special desire of the lord-lieutenant, the social character of the inhabitants inducing an almost exclusive preference to convivial intercourse within the domestic circle. The first public theatre was built in Werburgh-street, by Lord Strafford, in 1635, and was closed in 1641. After the Restoration, a theatre under the same patent was opened in Orange-street, now Smock-alley; and in 1733, a second was opened in Rainsford-street, in the liberty of Thomas-court, and a third in George's-lane. Sheridan had a theatre in Aungier-street, in 1745, which was destroyed in 1754 by a tumult of the audience; and in 1758 another was built in Crow-street, which, with that in Smock-alley, continued open for 25 years, when, after much rivalry, the latter was closed, and a patent granted to the former for the exclusive enjoyment of the privilege of performing the legitimate drama. On the expiration of this patent, Mr. Harris, of London, procured a renewal of it from Government and erected the "*New Theatre Royal*" in Hawkins-street, a pile of unsightly exterior but internally of elegant proportions, being constructed in the form of a lyre, handsomely decorated and admirably adapted to the free transmission of the actor's voice to every part of the house: attached to it is a spacious saloon, supported by pillars of the Ionic order. A smaller *theatre* has been lately opened in *Abbey-street* for dramatic performances: it is a plain building, neatly fitted up. Another small *theatre* in *Fishamble-street*, originally a music-hall, is occasionally opened for dramatic and other entertainments; and a third, in Great Brunswick-street, called *the Adelphi*, originally intended for a diorama, is used for amateur theatricals. In *Abbey-street* is a *circus*, in which equestrian performances occasionally take place. During the summer season, *the Rotundo gardens* are open on stated evenings every week, and being illuminated in a fanciful manner and enlivened by the attendance of a military band, and by occasional exhibitions of rope-dancing and fireworks, they afford an agreeable promenade in the open air, and are well attended. In *the Royal Arcade*, in College-green, are some handsome rooms for public amusements. Clubs

and societies for convivial purposes are numerous: several club-houses have been opened on the principle of those in London. *The Kildare-street Club*, consisting of about 650 members, was instituted upwards of fifty years since, and takes its name from the street in which its house stands: the accommodations contain a large and elegant card-room, coffee, reading, and billiard-rooms; the terms of admission, which is by ballot, are £26. 10., and the annual subscription, £5: it is managed by a committee of 15 members chosen annually. *The Sackville-street Club*, instituted in 1795, consists of 400 members chosen by ballot, who previously pay 20 guineas, and an annual subscription of 5 guineas; the house, which contains a suite of apartments similar in character to those of the Kildare-street Club, has been recently fitted up in a very splendid style. *The Friendly Brothers' Club*, also in Upper Sackville-street, consists of many members who are in connection with similar societies in various countries; the house affords excellent accommodation. *The Hibernian United Service Club*, instituted in 1832, is limited to 500 permanent and 200 temporary members, consisting of officers of the army and navy of every rank, and of field officers and captains of militia of the United Kingdom; the terms of admission by ballot are £10. 10., and the annual subscription £4 for permanent members; honorary members are admitted on payment of the annual subscription only; the club-house is in Foster-street, near the Bank. The *Freemasons* for some years had a hall in Bawson-street: they now hold their meetings in temporary apartments in the Commercial Buildings. The leading *musical societies* are the Beefsteak Club, the Hibernian Catch Club, the Anacreontic, for the performance of instrumental music; the Dublin Philharmonic Society, for the practice of vocal and instrumental music; and the Festival Choral Society, for the cultivation of choral music. Other societies, of a more miscellaneous character, whose names indicate their objects, are the Chess, Philidorean, Shakspeare, Royal Yacht, and Rowing clubs.



The charters granted at various times to the city are carefully preserved from the earliest period in the archives of the corporation. The first was granted in the reign of Hen. II., from which period to the reign of Geo. III. a numerous series of them has been successively issued, either confirming previous grants, or conferring additional privileges. The present constitution of the corporate government is founded partly on the provisions of several of the earlier charters, partly on usage and ancient customs, partly on the new rules laid down in the 25th of Chas. II. and partly on the statutes

of the 33rd of Geo. II., and the 11th and 12th of Geo. III. The corporation consists of a lord mayor, 24 aldermen, and a common council. The lord mayor is annually elected from among the aldermen, by a majority of that body, with the approbation of the common council; the alderman next in rotation is generally chosen. Within ten days after his election, he must be presented to the lord-lieutenant and privy council for their approbation, and is sworn into office before the lord-lieutenant on Sept. 30th; he is a justice of the peace for the county of the city, admiral of the port of Dublin, and chief Judge of the Lord Mayor's and Sheriffs' courts; he has the regulation of the assize of bread, and is clerk of the market, and, *ex officio*, a member of certain local boards and trusts. The aldermen, who are also justices of the peace for the city, are elected for life, as vacancies occur, from among such common-councilmen as have served the office of sheriff, and are therefore called sheriffs' peers; each on his election pays £400 late currency, of which £105 is for the Blue-coat hospital, and the remainder for the repair and embellishment of the Mansion-house. The sheriffs are annually elected at Easter by the lord mayor and aldermen out of eight freemen nominated by the common council, and each of them must be in possession of real or personal property to the clear amount of £2000; they must be approved by the lord-lieutenant and privy council; but on payment of a fine of £500, of which £105 is given to the Blue-coat hospital, a freeman so nominated may become a sheriffs' peer without serving the office of sheriff. The common council consists of the sheriffs' peers, and of the representatives of the guilds triennially elected, who are 96 in number, and who, in default of election by the guilds, may be chosen by the lord mayor and aldermen from each of the guilds so neglecting. The officers of the corporation are a recorder, who must be a barrister of six years' standing, but is not required to be a freeman; he is elected by the lord mayor and aldermen, with the approbation of the common council, subject to the approval of the lord-lieutenant and privy council, holds his office during good behaviour, and is permitted by the act of the 21st and 22nd of Geo. III., in case of sickness or absence, to appoint a deputy, who also, by the 39th of Geo. III., must be a barrister of six years' standing: two coroners, elected from the aldermen by the lord mayor and a majority of that body alone: a president of the court of conscience, who is the ex-lord mayor during the year after his office expires, and may appoint any alderman to officiate for him: two town-clerks, who are also clerks of the peace, either freemen or not, and elected for life in the same manner as the recorder, and subject to the approval of the privy council: a marshal, who must be a freeman, and is similarly elected, nominally for one year, but generally re-elected on its expiration: water bailiffs, elected in the same manner as the marshal, and who give security by two sureties for £1000: serjeants-at-mace, similarly elected, and who give two sureties for £250 each; and several inferior officers. The freedom of the city is obtained either by gift of the aldermen and common-councilmen in general assembly, or by admission to the freedom of one of the guilds, and afterwards to that of the city, by favour of the corporation. Freemen of the guilds, either by birth, servitude, or marriage, can only be admitted as freemen at large by the com-

mon council, who have power to reject them after passing through the guilds; hence the freedom of the guilds entitles them only to the privilege of carrying on their respective trades, but not to that of voting at elections for the city representatives in parliament. There are 25 guilds, the first of which is the Trinity guild or guild of Merchants, which returns 31 representatives out of the 96; the others, called minor guilds, are those of the Tailors, Smiths, Barber-Surgeons, Bakers, Butchers, Carpenters, Shoemakers, Saddlers, Cooks, Tanners, Tallow-chandlers, Glovers and Skinners, Weavers, Shearmen and Dyers, Goldsmiths, Coopers, Feltmakers, Cutlers, Bricklayers, Hosiers, Curriers, Brewers, Joiners, and Apothecaries. Only six of the guilds have halls; the others meet either in one of these or in a private building. The Merchants' Hall, on Aston's Quay, opposite Wellington bridge, is a new building of granite, two stories high, with little architectural ornament. The Tailors' Hall, in Back-lane, built in 1710, is ornamented with portraits of Chas. II., Dean Swift, and St. Homobon, a tailor of Cremona, canonized in 1316 for his piety and charity. The Weavers' Hall, on the Coombe, is a venerable brick building, two stories high, with a pedestrian statue of Geo. II. over the entrance, and in the Hall a portrait of the same king woven in tapestry, and one of a member of the family of La Touche, who had greatly encouraged the manufacture. The Carpenters' Hall is in Audoen's Arch, the Goldsmiths' in Golden-lane, and the Cutlers' in Capel-street.

The city returns two members to the Imperial parliament; the right of election, formerly vested in the corporation, freemen, and 40s. freeholders, has been extended to the £10 householders, and £20 and £10 leaseholders for the respective terms of 14 and 20 years, by the act of the 2nd of Wm. IV., cap. 88. The number of voters registered at the first general election under that act was 7041, of which number, 5126 voted. The limits of the city, for electoral purposes, include an area of 3538 statute acres, the boundaries of which are minutely detailed in the Appendix; the number of freemen is about 3500, of whom 2500 are resident and 1000 non-resident, and the number of £10 houses is 16,000: the sheriffs are the returning officers. The corporation holds general courts of quarter assembly at Christmas, Easter, Midsummer, and Michaelmas, which are occasionally adjourned, and post assemblies sometimes for particular purposes. As a justice of the peace, the lord mayor presides at the city quarter sessions, and always attends on the first day to open the court, accompanied by some of the aldermen, it being necessary that two at least of that body should be present with the lord mayor or recorder to form a quorum. The lord mayor's and sheriffs' courts are held on the Thursday after the first day of the sessions; each has cognizance of personal actions to any amount above £2; the process is by attachment of the defendant's goods. The lord mayor's court, in which he is the sole judge, is held every Thursday either at the city sessions-house, where it is an open court, or in the Mansion-house, where it may be private; it has summary jurisdiction, and takes cognizance of complaints, nuisances, informations, &c. The court of conscience, for determining causes and recovering debts not exceeding £2 late currency, is held daily before the president in the city assembly-house in William-street. The police establishment, as regulated by the Duke of

Wellington, when chief secretary for Ireland, was under the control of a chief magistrate, aided by eleven others, three of whom sat daily at one of the offices of the four divisions, according to which the city was arranged: to each office a chief constable and petty constables were attached. The police force, consisting of a horse-patrol of 29 men, a foot patrol of 169, 26 watch constables, and 539 watchmen, was maintained at an expense of about £40,000 per ann. By an act passed in 1836 the police of the metropolis is placed under two magistrates appointed by the lord-lieutenant, and the boundaries of their jurisdiction have been determined to be the rivers Dodder and Tolka to the south and north, and Knockmaroon hill to the west, which boundary may be extended according to the discretion of the lord-lieutenant and privy council to any place within five miles of Dublin castle; by whom the number of divisional offices may be reduced and also that of the magistrates, provided there be two to each office. The city is to be assessed for the payment of the establishment by a rate not exceeding 8*d.* in the pound, according to the valuation made under the act of the 5th of Geo. IV.

The *Mansion-house*, the residence of the lord mayor during his year of office, is externally a plain edifice of brick, on a detached and receding site on the south side of Dawson-street; the interior contains some large apartments fitted up in an antiquated style. On the left hand of the entrance-hall is the "Gilt Room," a small apartment in which is a portrait of Wm. III., by Gubbins; this room opens into the drawing-room, which is 50 feet long: the walls are hung with portraits of Earl Whitworth, the Earls of Hardwicke and Westmoreland, John Foster, the last speaker of the Irish House of Commons, and Alderman Alexander. Beyond this is the ball-room, used also for civic dinners, 55 feet long and wainscoted with Irish oak; in this room are placed the two city swords, the mace, the cap of maintenance and the gold collar of S S, presented by Wm. III., to replace that presented by Chas. II.; it also contains portraits of Chas. II., Geo. II., the Duke of Cumberland, and the late Duke of Richmond. A door from the ball-room opens into a noble rotundo, 90 feet in diameter, round which is continued a corridor 5 feet wide; the walls are painted in imitation of tapestry, and the room is covered with a dome; in the centre is a lantern, by which the apartment is lighted; it was built in 1821 expressly for the reception of George IV., who honoured the corporation with his presence at dinner. On the right of the entrance-hall are the Exchequer-room, wainscoted with Irish oak, and hung with portraits of the Duke of Bolton, the Earl of Buckingham, the Marquess of Buckingham, and the Earl of Harcourt; and the sheriffs' room, 40 feet long, in which are portraits of the Duke of Northumberland, Lord Townsend, John Duke of Bedford, and Aldermen Sankey, Manders, and Thorpe, the last of whom is distinguished by the title of "the good lord mayor." An equestrian statue of Geo. I., which was formerly on Essex bridge, is plated in the lawn at the side of the mansion-house; and at the extremity of the court in which the rotundo is built are colossal statues of Chas. II. and Wm. III. The *City Assembly-house*, purchased by the corporation from the artists of Dublin, by whom it was built for an exhibition-room, is a plain but commodious structure in William-street, and contains several

good rooms; in the circular room the common council holds its meetings; the board of aldermen meets in another apartment; and under the common council room is a circular apartment in which the court of conscience is held.

The *Sessions-house*, in Green-street, opened for business in 1797, is ornamented in front with a central pediment and cornice supported by six engaged columns rising from a broad platform, to which is an ascent by a flight of steps extending along the whole front of the building, and on each side of the centre are the doors of entrance to the court-rooms; in another front, corresponding with this, in Halston-street, are the entrances to the apartments occupied by the agents during contested elections. The interior is spacious, lofty, and well arranged; the ceiling is supported by Ionic columns. In this building are held the court of quarter sessions, the court of oyer and terminer, the lord mayor's and sheriffs' court, and the recorder's court. The principal prison for malefactors of all classes is *Newgate*, situated near the sessions-house, in Green street. It is a square building, flanked at each angle by a round tower with loop-hole windows. The interior is divided into two nearly equal portions by a broad passage with high walls on each side, having iron gates at intervals, through the gratings of which visitors may converse with the prisoners; the cells are neither sufficiently numerous nor large, nor is the prison well adapted for due classification. A chapel attached to it is attended by three chaplains; one of the Established Church, one of the R. C. and one of the Presbyterian religion. The *Sheriffs' Prison*, in Green-street, was built in 1794, and occupies three sides of a quadrangle with an area in the centre, which is used as a ball-court; it is visited by the chaplains of Newgate and a medical inspector. The *City Marshalsea*, a brick building attached to the preceding, is designed for prisoners committed from the lord mayor's court for debts under £10, and from the court of conscience. The *Smithfield Penitentiary* is appropriated to the confinement of juvenile convicts not exceeding 19 years of age; it is visited by three chaplains, and inspected by the divisional magistrates; an efficient classification is observed, and all the prisoners are regularly employed. The *Richmond Bridewell*, on the Circular road, erected by the city at an expense of £40,000; is a spacious structure enclosed by walls flanked with towers at the angles, and is entered by a massive gateway; between the outer wall and the main building is a wide space, intended for a rope-walk; the interior consists of two spacious quadrangles, the sides of which are all occupied by buildings; the cells, which are on the first floor, open into corridors with entrances at each end; the rooms in the second floor are used as work-rooms; the male and female prisoners occupy distinct portions of the prison; the prisoners not sentenced to the tread-mill are employed in profitable labour, and a portion of their earnings is paid to them on their discharge; they are visited by a Protestant and a R. C. chaplain, a physician, surgeon, and apothecary. A great improvement in the city prisons is now in progress. Attached to the city are the manor or liberty of St. Sepulchre, belonging to the Archbishop of Dublin; the manor of Grangegorman or Glasnevin, belonging to the dean of Christ-Church; the manor of Thomas-Court and Donore, belonging to the Earl of Meath; and the liberty of the deanery of St.

Patrick. The *Liberty of St. Sepulchre* extends over a part of the city, including the parishes of St. Patrick, St. Nicholas Without, and St. Kevin; also over a large tract of the county of Dublin to the south-east of the city, as far as the Wicklow boundary, including a small portion of the latter county and of Kildare, bordering on that of Dublin. The court is held at Longlane, in the county of Dublin, before the archbishop's seneschal, and has a very extensive criminal as well as civil jurisdiction, but exercises only the latter: the court-house and prison for the whole archbishoprick are situated there. It has a civil bill jurisdiction to any amount, extended to the Dublin manor courts in 1826. At the record side the proceedings are either by action against the body, for sums under £20 by service and above it by arrest; or, for sums above £10, by attachment against the goods. The court at the record side sits every Tuesday and Friday; the civil bill court, generally on alternate Wednesdays, except in the law terms, when it stands adjourned. At this court, in which a jury is always impanelled and sworn, sums to any amount may be recovered at a trifling expense. The jurisdiction of the *Manor Court of Glasnevin* is of great extent, comprising the baronies of Coolock, Castleknock, and Half-Rathdown, in the county of Dublin, and the lordship of St. Mary's abbey, which includes portions of the city and county. The seneschal sits in Dublin every Friday, and at Kingstown on alternate Fridays for the convenience of that town and the surrounding parishes within his jurisdiction. Causes are tried before a jury, and debts to any amount are recoverable at a small expense; from 900 to 1000 causes are heard annually. *Thomas-Court and Donore Manor Court* has a jurisdiction extending over the barony of Donore, and that part of the liberty of Thomas-Court which is within the city: the civil bill court, in which debts to any amount are recoverable, is held every Wednesday in the court-house in Thomas-Court, a plain building erected in 1160; a record court is also held there every Wednesday and Saturday.

#### VICE-REGAL GOVERNMENT.

Dublin is the seat of the Vice-regal government, consisting of a lord-lieutenant and privy council, assisted by a chief secretary, under-secretary, and a large establishment of inferior officers and under-clerks both for state and the despatch of business. The official residence of the lord-lieutenant is *Dublin Castle*, first appropriated to that purpose in the reign of Elizabeth; but his usual residence is the Vice-regal Lodge, in the Phoenix Park. The buildings of the Castle form two quadrangles, called the Upper and Lower Yards. The Upper, 280 feet by 130, contains the lord-lieutenant's apartments, which occupy the whole of the south and part of the east sides; the council-chamber and offices connected with it; the apartments and offices of the chief secretary, and of several of the officers of the household; and the apartments of the master of the ceremonies, and of the aides de camp of the viceroy. The entrance into this court is on the north side by a massive gateway towards the east end, ornamented by a figure of Justice above the arch; and towards the west end is a corresponding gateway, which is not used, ornamented by a figure of Fortitude; both by Van Nost. The approach to the

vice-regal apartments is under a colonnade on the south side, leading into a large hall, and thence by a fine staircase to the state apartments, containing the presence chamber and the ball-room; in the former is the throne of gilt carved work, under a canopy of crimson velvet richly ornamented with gold lace; the latter, which, since the institution of the order of St. Patrick, has been called St. Patrick's Hall, has its walls decorated with paintings, and the ceiling, which is panelled in three compartments, has in the centre a full-length portrait of George III., supported by Liberty and Justice, with various allegorical devices. Between the gateways, on the north side of the court, are the apartments of the dean of the chapel royal and the chamberlain, a range of building ornamented with Ionic columns rising from a rusticated basement and supporting a cornice and pediment, above which is the Bedford Tower, embellished with Corinthian pillars and surmounted by a lofty dome, from the summit of which the royal standard is displayed on days of state. In the eastern side of the Upper Yard, is the council-chamber, a large but plain apartment, in which the lord-lieutenants are publicly sworn into office, and where the privy council holds its sittings. The privy council consists of the lord-primate, the lord-chancellor, the chief justices, and a number of prelates, noblemen, public functionaries, and others nominated by the King. This body exercises a judicial authority, especially in ecclesiastical matters, as a court of final resort, the duties of which are discharged by a committee selected from among the legal functionaries who are members of it. The Lower Yard is an irregular area, 250 feet long and 220 feet wide; in it are the treasury buildings, of antiquated style and rapidly decaying; the ordnance department, a modern brick building; and the office of the quartermaster-general, besides which are the stables, riding-house, and the official residence of the master of the horse. To the east of the Record Tower is the Castle chapel, rebuilt at an expense of £42,000, principally after a design by Johnston, and opened in 1814; it is an elegant structure, in the later style of English architecture. The interior is lighted on each side by six windows of elegant design, enriched with tracery and embellished with stained glass: the east window, which is of large dimensions and of beautiful design, is of stained glass, representing our Saviour before Pilate, and the four Evangelists in compartments, with an exquisite group of Faith, Hope, and Charity; it was purchased on the continent and presented to the chapel by Lord Whitworth, during his vice-royalty.

*The Phoenix Park*, situated westward of the city, and north of the Liffey, is 7 miles in circumference, comprising an area of 1759 acres enclosed by a stone wall. Its name is derived from the Irish term *Finnislce*, "a spring of clear water," now corrupted into Phoenix. A lofty fluted Corinthian pillar resting on a massive pedestal, and having on the abacus a phoenix rising from the flames, was erected near the lord-lieutenant's lodge by the Earl of Chesterfield, when chief governor. *The Vice-regal Lodge* was purchased from Mr. Clements, by whom it was built, and was originally a plain mansion of brick. Lord Hardwicke, in 1802, added the wings, in one of which is the great dining-hall; the Duke of Richmond, in 1808, built the north portico of the Doric order, and the entrance lodges from the Dublin road;

and Lord Whitworth added the south front, which has a pediment supported by four Ionic columns of Portland stone, from a design by Johnston, and the whole of the facade was afterwards altered to correspond with it: the demesne attached to the lodge comprises 162 acres. The Wellington memorial occupies an elevated position: it consists of a massive truncated obelisk, 205 feet high from the ground, resting on a square pedestal 24 feet high, based on a platform 480 feet in circuit, and rising by steps to the height of 20 feet. On each side of the pedestal are sunken panels intended to receive sculptures in alto relievo, representing the principal victories of the duke; and on each side of the obelisk are enumerated all his battles, from his first career in India to the victory at Waterloo. In front of the eastern side of the pedestal rises another of small proportions, for an equestrian statue of the duke after his decease. It has been so far completed at an expense of £20,000. The park contains residences for the ranger, the principal secretary of state, the under secretary at war, and the under secretary of the civil department. The Powder magazine, erected in 1738, is a square fort, with half bastions at the angles, surrounded by a dry ditch, and entered by a drawbridge; in the interior are the magazines, which are bomb-proof and well secured against accidental fire. It is defended by ten 24-pounders. Near the Vice-regal Lodge a level space of about 50 acres, cleared of trees, is used as a place of exercise and reviews for the troops of the garrison. The park also contains the buildings of the Hibernian school for soldiers' children, the buildings erected by the Ordnance for the trigonometrical survey of Ireland, the Military Infirmary, and the garden of the Zoological society. Near one of the entrances to the Vice-regal Lodge, in a wooded glen, is a chalybeate spa surrounded with pleasure grounds, and furnished with seats for invalids, fitted up at the expense of the Duchess Dowager of Richmond for the accommodation of the public.

The military department is under the control of the commander of the forces, under whom are the departments of the adjutant-general, quarter-master-general, royal artillery, engineers, commissariat and medical staff. The garrison is under the more immediate command of the general officer commanding the eastern district of Ireland, the head-quarters of which is in the city. The commander of the forces resides in the Royal Hospital, Kilmainham, of which he is master by virtue of his office. This hospital was founded for superannuated and maimed soldiers, in 1679, by royal charter, on the site of the dissolved priory of St. John of Jerusalem, at an expense of £23,559. The building consists of a quadrangle, 306 feet by 208 on the outside, enclosing an area of 210 feet square. On the north side is the dining-hall, 100 feet by 50, the walls of which are appropriately ornamented with guns, pikes, and swords, and with standards taken from the Spaniards. The chapel is a plain but venerable structure: the east window, ornamented with stained glass, is very large, and beneath it is the communion table, of highly wrought Irish oak. The remainder of the quadrangle, round which is a covered walk, is appropriated to the use of the inmates. The present establishment is for 5 captains, an adjutant, and 200 soldiers selected from the out-pensioners, whose number is about 20,000. The building is surrounded by a space of ground laid out in lawns

and avenues well planted: its principal approach is from the military road. The garrison of the city is quartered in several barracks. The largest and oldest are the Royal Barracks, situated on an eminence overlooking the Liffey, between the city and the principal gate of the Phoenix Park: the chief entrances are by two gates from Barrack-street. They are adapted for 10 field officers, 83 officers, 2003 non-commissioned officers and privates, and 460 horses, with an hospital for 240 patients. The buildings are divided into five squares, under the designation of royal, palatine, cavalry, stable, and clock squares. The barracks in South Great George's-street are adapted for 17 officers of infantry and 324 privates. The Richmond barracks, near Golden Bridge, on the bank of the Grand Canal, have accommodation for 76 officers of infantry and 1602 non-commissioned officers and privates, and an hospital for 100 patients. The Porto Bello cavalry barracks, on the Grand Canal, are adapted for 27 officers and 520 men, with stabling for 540 horses, and an hospital for 40 patients. The barracks in the Phoenix Park, for infantry, have accommodation for 10 officers and 250 non-commissioned officers and men. Connected with the powder magazine are accommodations for one officer of artillery and 18 men. The Island bridge barracks, for artillery, are adapted for 23 officers and 547 men, with stabling for 185 horses, and an hospital for 48 patients. The Recruiting Depot at Beggar's Bush, beyond Sir Patrick Dun's Hospital, consists of a fort enclosed with a wall, and four bastions with defences for musketry, and affords accommodation for 22 officers and 360 privates, with an hospital for 39 patients. The Pigeon-house fort is situated on the south wall, midway between Ringsend and the Lighthouse, and comprises a magazine, arsenal, and custom-house, the whole enclosed with strong fortifications, and garrisoned by 16 officers of foot and artillery and 201 men, with stabling for 13 horses, and an hospital for 17 men. Adjoining the fort is a basin, 900 feet by 450, intended for a packet station; but since the formation of Howth and Kingstown harbours, it has not been used. The Military Infirmary, designed for sick and wounded soldiers who cannot be properly treated in the regimental hospital, is in the Phoenix Park, near its principal entrance,

### COURTS OF JUSTICE.

The supreme courts of judicature consist of the Chancery, in which the lord-chancellor presides, assisted by the Master of the Rolls, who holds a subordinate court; the King's Bench, which is under the superintendence of a chief justice and three puisne judges; the Common Pleas, under a similar superintendence of four judges; and the Exchequer, which contains two departments, one for the management of the revenue, the other a court both of equity and law, in which a chief baron and three puisne barons preside. The courts are held in a magnificent structure, commonly called the Four Courts, situated on the north side of the river, having Richmond and Whitworth bridges at its eastern and western extremities; it consists of a central pile, 140 feet square, containing the courts, and two wings, in which are most of the offices connected with the despatch of legal business: these, with the centre, form two quadrangles. The front of the building consists of a boldly projecting central portico of six Corinthian columns on a platform, to which is an ascent by five

steps, and supporting a highly enriched cornice surmounted by a triangular pediment, having on the apex a statue of Moses, and at the ends those of Justice and of Mercy. Through this portico is the principal entrance into the great circular hall, opposite to which is a passage to apartments connected with the courts, and on each side are others leading to the two quadrangles. In the intervals between these four passages are the entrances to the four chief courts; the Chancery on the north-west, the King's Bench on the north-east, the Common Pleas on the south-east, and the Exchequer on the south-west. The Rolls' Court is held in an apartment in the northern part of the central building, between the Courts of Chancery and King's Bench, where also are other apartments used as a law library and a coffee-room. The eastern wing, which forms the northern and eastern sides of one quadrangle, is appropriated to the offices belonging to the Common Pleas and some of those of the Chancery, the remainder of which, with the King's Bench and Exchequer offices, are in the northern and western sides of the other wing. A new building, for a Rolls Court and a Nisi Prius Court, has been erected between the northern side of the main building and Pill-lane, on a piece of ground purchased for the purpose of isolating the courts, in order to diminish the risk of fire, and to provide additional accommodation for the augmentation of legal proceedings. This stately and sumptuous structure was begun by Mr. Thomas Cooley, architect, and completed by Mr. Gandon, at an expense of about £200,000, and the whole of the sculpture was executed by Mr. Edward Smith, a native artist.

## INNS OF COURT.

The King's Inns are situated on a piece of elevated ground of about three acres, formerly called the Primate's Garden, at the northern end of Henrietta-street, the tenure of which having been deemed doubtful, as being held under the Dean and Chapter of Christ-Church, was secured to the society by act of parliament. The structure consists of a centre and two wings, each with a back return; the principal front has a northern aspect, looking towards the rear of the houses on Constitution Hill, but the more usual approach for purposes of business is at the rear through Henrietta-street. The centre, which is crowned with an elegant octagonal cupola and dome, forms a lofty arched gateway, with a door on each side, leading into a confined area between the wings, the northern of which contains the dining-hall, and the southern, the Prerogative and Consistorial Courts, and thorepository for the registration of deeds; The Prerogative Court is established for the trial of all testamentary cases where the testator has bequeathed property in more than one diocese. Its jurisdiction is vested in the Lord-Primate, under the acts of the 28th of Hen. VIII. and 2nd of Eliz., which gives him power to appoint the judge or commissary, who ranks next after the judges of the supreme courts. In the Consistorial Court are decided all cases of ecclesiastical jurisdiction of the province of Dublin. The library of the King's Inns is kept in a separate building, erected in Henrietta-street in 1827, at an expense of £20,000, after designs by Mr. Darley: the upper story is a spacious apartment, with recesses for the books and a gallery continued all round; it contains a very extensive collection, which

was partly the property of Christopher Robinson, Esq., senior puisne judge of the Court of King's Bench; the law books were chiefly selected by Earl Camden, Lord-Chancellor. The library was entitled to one of the eleven copies of new publications appropriated to the public institutions under the late copyright act, which right has been lately commuted for an equivalent in money. The lower part of the building contains accommodations for the librarian. Bankrupt cases were tried before commissioners, appointed by the lord-chancellor, of whom there were 25, arranged in five sets who presided alternately; the court was held in an upper apartment of the Royal Exchange. By a late act the duties have been transferred to a single judge, under the title of Commissioner of Bankruptcies. The court for the relief of insolvent debtors was placed by an act of the 2nd of Geo. IV. under the jurisdiction of two commissioners, to be appointed by the lord-lieutenant, who hold their court in North Strand-street, with which is connected a suite of offices on Lower Ormond Quay. Prisoners under processes from the courts of justice and insolvent debtors are confined in the Four Courts Marshalsea, a large building in Marshalsea-lane, off Thomas-street: the prison has two court-yards, two chapels, several common halls and a ball-court. The Law Club was instituted in 1791 by a number of the most respectable solicitors and attorneys: the clubhouse is a plain building in Dame-street. The Law Society was formed in 1830; it proposes to form a law library, and to erect a common hall for the purposes of the society: the meetings are at present held in chambers on the King's Inns' Quay. The Law Students' Society, instituted in 1830, consists exclusively of law students and barristers.

## ECCLESIASTICAL STATE



Arms.

Archiepiscopal See of Dublin and Glendalough.—The See of Dublin comprehended both the dioceses of Dublin and Glendalough until the arrival of the Danes, who having settled themselves in the plain country on each side of the Liffey, on their conversion to Christianity established a separate bishop, who derived his spiritual authority from the Archbishop of Canterbury and acknowledged him as his superior. Donat, the first bishop of Dublin chosen by the Danes, built the conventual and cathedral church of the Holy Trinity, usually called Christ-Church, about the year 1038. His successor, Patrick, on his election by the people of Dublin, was sent to England to be consecrated by Lanfranc, Archbishop of Canterbury. Gregory, the third in succession after Patrick, on proceeding to England on a similar mission, carried with him a letter from his flock, in which notice is taken of the animosity of the Irish bishops in consequence of their acknowledgment of the jurisdiction of an English prelate. In 1152 the see was raised to an archbishoprick by Cardinal Paparo, the Pope's legate, who invested Gregory with one of the four archiepiscopal palls brought from Rome. Laurence O'Toole was the first archbishop who did not go to England for consecration; the ceremony in his

case was performed in Christ-Church by Gelasius, Archbishop of Armagh; and the custom of having recourse to Canterbury was never afterwards resumed. Archbishop Laurence proceeded to Rome in 1179, where he assisted at the second council of Lateran, and obtained a bull confirming that which had decreed the dioceses of Glendalough, Kildare, Ferns, Leighlin, and Ossory, to be suffragan to the metropolitan see of Dublin. On the death of Laurence, Hen. II. bestowed the archbishoprick on John Comyn, an Englishman, and granted him the temporalities with power to hold manor courts. The archbishops henceforward were lords of parliament in right of the barony of Coillach. On Comyn's consecration, Pope Lucius III. invested the see with sole supreme ecclesiastical authority within the province, whence originated the long-continued controversy between the archbishops of Armagh and Dublin, which is fully detailed in the account of the former see. In the archiepiscopal investiture granted by Cardinal Paparo, the dioceses of Dublin and Glendalough are considered to be, strictly speaking, a single see; but in compliance with the wishes of the inhabitants of the mountain districts, which contained the latter, it was allowed to retain its name and a separate subordinate existence. But King John, in 1185, granted to Comyn the reversion of this bishoprick on its next avoidance, and the charter to this effect was confirmed by Matthew O'Heney, archbishop of Cashel, the Pope's legate, at a synod held in Dublin in 1192. But though this union was legally effected about the year 1214, the mountain clans, who were still unamenable to English law, long continued to appoint their own bishops of Glendalough. Henry de Loundres, the next archbishop, appears to have exercised the privileges of a peer of parliament in England, perhaps in right of the manor of Penkridge in Staffordshire, granted to the see by Hugh Hussey, founder of the Galtrim family in Ireland, and which long formed a peculiar of the diocese. The same prelate raised the collegiate church of St. Patrick, which had been erected by his predecessor, to the dignity of a cathedral, in consequence of which the diocese continues to have two cathedral churches. This circumstance afterwards gave rise to a violent contest between the two chapters as to the right of electing an archbishop. The dispute was terminated by an agreement that the archbishop should be consecrated and enthroned in Christ-Church, which, as being the more ancient, should have the precedence; and that the crozier, mitre, and ring of every archbishop, in whatever place he died, should be deposited in it, but that both churches should be cathedral and metropolitan. There have been always two archdeaconries in the united diocese of Dublin and Glendalough, whose jurisdictions may have been formerly coterminous with their respective sees; but the long and intimate union of these, and the little use made of the archidiaconal functions, render it nearly impossible to define their respective limits with any degree of accuracy.

The records of Christ-Church inform us that it owes its foundation to Sitric, the son of Anlaffe, king of Dublin, who, about the year 1038, gave to Donat, bishop of that see, a place where arches or vaults were built, on which to erect a church to the honour of the Blessed Trinity, to whom the building was accordingly dedicated. It was originally the conventual church of a monastery of secular canons unattached to any of the cenobitical orders, who

were changed by Laurence O'Toole, in 1163, to canons regular of the order of Arras, a branch of the Augustinians. Sitric originally endowed this establishment with some small tracts on the sea coast of the present county of Dublin; and these possessions were greatly extended after the arrival of the English, when the successive augmentations of its revenue raised it to the rank of one of the most important priories in the island. Its privileges were confirmed by Henry II. and his successors; its priors were spiritual peers of parliament. This convent had anciently an endowed cell in the diocese of Armagh.

In 1541, Henry VIII. changed the monastic establishment into a dean and chapter, confirming its ancient estates and immunities, and making Payneswick, the last prior, its first dean on the new foundation, which consisted of a dean, chanter, chancellor, treasurer, and six vicars choral. Archbishop Brown, in 1544, erected in this church the three prebends of St. Michael's, St. Michan's, and St. John's; and from the time of these alterations it has generally borne the name of Christ-Church, instead of that of the Holy Trinity. King Edward VI. added six priests and two choristers or singing-boys, to whom he assigned a pension of £45. 6. 8. per annum, payable out of the exchequer during pleasure. Queen Mary confirmed this pension, and granted it in perpetuity. James I. made some further alterations, and ordained that the archdeacon of Dublin should have a stall in the choir, and a voice and seat in the chapter in all capitular acts relating to the church. Welbore Ellis, the eleventh dean, installed in 1705, was subsequently made Bishop of Kildare, from which period the deanery has continued to be held in commendam with that bishoprick. The gross annual revenue of the deanery, on an average of three years ending Dec. 31st, 1831, was £5314. 5.11½. The cathedral establishment consists at present, therefore, of the dean (who is also Bishop of Kildare, and is guardian of the temporalities of the see during its vacancy on the death or avoidance of the archbishop), chanter, chancellor, treasurer, archdeacon, and the three above-named prebendaries, under whom are six vicars choral, six stipendiaries or choirmen, and six singing boys and a registrar. The advowsons of the Dean and Chapter are (besides the three prebends already mentioned) the rectories of St. Mary, St. Paul, and St. Thomas, and the vicarage of Balcaddan, all in Dublin diocese; the alternate presentation to the rectory of St. George, Dublin, and the fourth turn to the union of Baronstown, in the county of Louth. For the repairs of the building and the payment of the inferior officers there is an economy fund, amounting on an average of three years ending 31st of Dec, 1831, to £2386. 8. 6. per ann., arising mostly from rents, tithes, and the dividends on about £10,000 funded property, including also the above-named pension.

The Ecclesiastical province of Dublin, over which the Archbishop presides, comprehends the dioceses of Dublin and Glendalough, Kildare, Ossory, Ferns, and Leighlin. It is entirely included in the civil province of Leinster, and is estimated to comprise an area of 1,827,250 acres. Under the Church Temporalities' Act (3rd and 4th of Wm. IV., c. 37), on the next vacancy in the bishoprick of Kildare, that see is to be permanently united with Dublin and Glendalough; and in like manner the bishoprick of Ossory is to be permanently united with



Ferns and Leighlin. The act also provides that, on the next avoidance of the see of Cashel, that archbishoprick is to be reduced to the rank of a bishoprick, and, together, with all its dependent sees, is to be suffragan to the Archbishop of Dublin, whose jurisdiction will then extend over the whole of Munster, the greater part of Leinster, and part of Galway in Connaught.

The Diocese of Dublin and Glendalough extends over all the county of Dublin, together with parts of Queen's county, Wicklow, Kildare, and Wexford; and contains an estimated area of 477,950 acres, of which 142,050 are in Dublin, 600 in Queen's county, 257,400 in Wicklow, 75,000 in Kildare, and 2900 in Wexford. The lands belonging to the united sees amount to 34,040 statute acres, of which 23,926 are profitable land; and the gross income, on an average of three years ending Dec. 31st, 1831, was £9230. 12, 9. It comprises 95 benefices, exclusively of chapelries; of these, 39 are unions of two or more parishes, and 56 are single parishes or parts of parishes; 11 of them are in the gift of the Crown, 39 in lay and corporation patronage, 5 in joint or alternate presentation, and the remainder in the patronage of the Archbishop, or incumbents. The parishes or districts are 180: there are 124 churches, and 9 other buildings in which divine worship is performed, and 50 glebe-houses. The diocesan school is endowed with 10 acres of land and £100 late currency for the master.

In the R. C. divisions the Archbishop of Dublin is primate of Ireland, and his three suffragan bishops are those of Kildare and Leighlin, Ossory, and Ferns: he is styled only Archbishop of Dublin, and not of Dublin and Glendalough, as in the Established Church. The R. C. diocese of Dublin comprises 48 parochial districts, of which 9 are in the city; and contains 121 chapels, served by 153 clergymen, 48 of whom are parish priests and 105 coadjutors or curates. The Archbishop's parish is St. Mary's, in which is the R. C. cathedral, called the Metropolitan Church, or Church of the Conception. The chapter consists of the same number and denomination of officers as the chapter of St. Patrick's Cathedral, but the dean and precentor are styled vicars general.

The Cathedral of Christ-Church is a long cruciform building, composed of a nave with a north aisle, transepts, and choir, with a central tower. The southern transept, measuring ninety feet by twenty-five, is entered by a Norman doorway in good preservation: the tower is a low massive pile, terminating in a pointed roof. The whole of the building has recently been repaired and several improvements made, at an expense of upwards of £8000 from the economy fund. The choir is separated from the nave by an elegant skreen, above which is the organ gallery, and decorated with a noble eastern window of stained glass, representing the armorial bearings of the members of the chapter, and having its lower part ornamented with an enriched border of open work above the altar. The ceiling is intersected with quadrangular mouldings, with heavy bosses at the points of intersection serving to conceal a deviation from the straight line of direction between the entrance and the altar window, which is an irremediable defect in the original construction: a handsome border of tracery work goes round the walls. There are several remarkable monuments, the greater number of which are placed

against the blank south wall of the nave. Among them are one of Strongbow, and of his wife Eva, or of his son, mutilated by the fall of the roof, and placed in its present situation by the Lord-Deputy Sidney, in 1570; a very beautiful monument of Thomas Prior, an early and zealous promoter of the Dublin Society; one of Lord Chancellor Bowes; another of Lord Chancellor Lifford; and a fourth of Robert, Earl of Kildare, who died in 1743; besides those of several successive bishops of Kildare. A very fine monument has been lately erected to the memory of Nathaniel Sneyd, Esq., who was shot by a lunatic while walking in Westmoreland-street. Various eminent prelates of the see of Dublin have been interred within the walls of this church.

### St. Patrick's.

John Comyn, archbishop of Dublin, having erected a collegiate church for 13 prebendaries, in the southern suburbs of the city, on the site of an ancient parochial church, said to have been founded by St. Patrick in 448, dedicated it to God, the Blessed Virgin, and St. Patrick, and endowed it amply. Henry de Loundres, his successor, raised it to the dignity of a cathedral, consisting of a dean, precentor, chancellor, and treasurer, with thirteen prebendaries, increased its temporalities, and authorised the members to hear all pleas of their parishioners in their prebendal and economy churches. From a taxation in 1227 the number of prebendaries appears to have been increased to 22, three of whom were added by Bishop Ferings. The controversy which arose between this cathedral and that of Christ-Church, as to the right of electing the archbishop, has been noticed in the account of the latter cathedral. Among other privileges granted to the canons of this church by Henry VIII., was a dispensation from parochial residence on any other benefice, on condition of maintaining hospitality in the cathedral, but the establishment was soon after dissolved by the same monarch in 1546, together with the monastic institutions. Edward VI. disposed of the church and its appendages for a parish church, a seat for the courts of justice, a grammar school or literary college, and an hospital; the deanery was assigned for the archbishop's residence, and the lord-deputy took possession of the archiepiscopal palace; but this arrangement was revoked by Queen Mary, who at the beginning of her reign restored the cathedral to all its former privileges and possessions, by a charter commonly called the Charter of Restitution.

At present the chapter consists of a dean, precentor, chancellor, treasurer, the archdeacons of Dublin and Glendalough, and the prebendaries of Cullen, Swords, Kilmactalway, Yago, St. Audeon's, Clonmethan, Wicklow, Timothan, Mallahidart, Castleknock, Tipper, Tassagard, Dunlavan, Maynooth, Howth, Rathmichael, Monmohenock, Stagonil, Tipperkevin, and Donoughmore in Omaile. The dignity of dean has always been elective in the chapter, on the conge' d'elire of the archbishop, except in cases of the promotion of the former dean to a bishoprick, the vacancy of the archiepiscopal see, or the neglect of the chapter, in which cases the appointment belongs of right to the Crown. The powers of the chapter in this regard were twice infringed upon, but they have been restored by their perseverance. By the original charter and the statute of the 14th of Edw. IV., the dean was constituted the immediate ordinary



and prelate of the church of St. Patrick, and exercises episcopal jurisdiction throughout the liberties and economy thereof: he has a spiritual court in which his official or commissary, and a temporal court in which his seneschal general presides; and grants marriage licences, probate of wills, &c. The gross yearly revenue of the deanery, on an average of three years ending Dec. 31st, 1831, amounted to £1997. 8. 1. By the Church Temporalities Act the dean of St. Patrick's is to be dean of Christ-Church also; on the next avoidance of that deanery, he will be dean of Christ-Church without installation or induction. The dean and chapter have the right of presentation to the parishes of St. Bridget, St. Nicholas Within, and St. Nicholas Without. The dean, in right of his dignity, presents to the vicarage of Kilberry, and to the curacies of Malahide and Crumlin; the precentor and treasurer have the alternate presentation of the vicarage of Lusk, and the archdeacon of Dublin that of the perpetual cure of Booterstown, and three turns out of four of the united cures of Kilternan and Kilgobbin. The gross amount of the Economy fund, on an average of three years ending the 29th of Sept., 1831, was £2076. 3. 11. The archdeacon of Dublin had a stall in the chapter of the cathedral of Christ-Church, and a voice in the election of the archbishop, previously to his possessing the same in that of St. Patrick; but the archdeacon of Glendalough had neither of these rights until about the year 1267, when a new prebend was erected and annexed to the office. An additional corporation of six minor canons (since reduced to four) and six choristers was established in 1431 by Archbishop Talbot, on account of the devastations of the lands of the prebends having rendered them insufficient for the service of the church: the first in rank he styled sub-dean, and the second succentor: he endowed the entire body with the tithes of Swords, except such portions as were especially allotted to the prebendary and perpetual vicar; and vested the appointment and dismissal of the minor canons in the dean and chapter, and of the choristers in the precentor. This arrangement was sanctioned by Henry VI. and Pope Eugenius IV., who fixed the rank of the minor canons between that of prebendaries and vicars choral. In 1520 the minor canons and choristers were made a body corporate by charter. Archbishop Henry de Loundres, at the time he established the four dignitaries, instituted also the college of vicars choral, for whose common support he granted the church of Keneth (now Khmeagh), to which various endowments were subsequently added. The head of this college, styled sub-dean, or dean's vicar, enjoyed very considerable authority, possessing even a seat in the chapter, as also did the next vicar, called the sub-chanter, or chanter's vicar. They were incorporated by Richard II., and received their last charter from Charles I., who fixed their number at twelve, of whom five at least were to be priests, and the dean's vicar was to have a superior salary, and extensive power over the rest: the salary of the twelve vicars is directed by this charter to be apportioned by the dean and chapter, of whom the former enjoys the nomination to all vacancies; but out of the body thus appointed, the chanter, chancellor, and treasurer choose their respective vicars, as also does the Archdeacon of Dublin. The charter likewise secures to the Archbishop his ancient visitatorial

power; forms the college into a body corporate; confirms their ancient possessions; and binds them to pay a master of the choristers, and two singing boys in addition to the four choristers.

*The Cathedral of St. Patrick* is a venerable cruciform pile, 300 feet in length, of which the nave, occupies 130 feet, the choir 90, and St. Mary's chapel 55: the transept extends 157 feet in length. The nave, the entrance to which is by a beautifully arched and deeply receding doorway, is 30 feet in width, with two aisles, each 14 feet wide, separated from it by octagonal pillars supporting plain Gothic arches of dissimilar arrangement but imposing appearance: it is lofty, and is lighted by a magnificent window at the western end, over the main entrance. In the south end of the transept is the chapter-house; the entire northern end is occupied by the parish church of St. Nicholas. The monuments in this cathedral are numerous: among the most remarkable in the nave are those of Archbishops Smith and Marsh, and that of the Earl of Cavan, who died in 1778; and on two pillars on the south side are tablets to the memory of Dean Swift and of Mrs. Johnson, the celebrated Stella. The oldest monument is a mutilated gravestone to the memory of Archbishop Tregury, who died in 1471. In the choir are many monuments: that of the first Earl of Cork, and several members of his family, which is placed on the right side of the altar, is an unsightly pile of black stone of antiquated sculpture, with ornaments of wood, painted and gilt, exhibiting sixteen unconnected figures, representing as many individuals of the family. Similar in style are the smaller monuments, on the opposite side, of Thomas Jones, Archbishop of Dublin, and Roger Jones, Viscount Ranelagh, near which is a plain slab to the memory of Duke Schomberg, with a very caustic inscription from the pen of Swift.

### TRINITY COLLEGE.



*Seal and Arms of the University.*

The foundation of a university in Dublin was at first attempted by John Leck, archbishop of the see, who in 1311 obtained a bull from Pope Clement V. for its foundation, but it was not accomplished till 1320, when his successor, Alexander de Bicknor, having procured a confirmation of the former bull from Pope John XXII., established a school of learning in St. Patrick's cathedral, for which he framed statutes, and over which he appointed William Rodiart, then dean of St. Patrick's, chancellor. Edw. III., in 1358, granted to the scholars his letters of protection; and in 1364 confirmed a grant of land from Lionel, Duke of Clarence, to found a divinity lecture in the university; but, for want of sufficient funds, the establishment gradually declined, though it appears to have lingered till the dissolution of the cathedral establishment, in the reign of Henry VIII. In 1568, a motion was made in the Irish parliament for its re-establishment, towards which Sir Henry Sidney, then lord-deputy, offered to settle on it lands of the yearly value of £20

and £100 in money. In 1584, Sir John Perrott, lord-deputy, had it in contemplation to re-establish the university by appropriating to its support the revenues of the cathedral of St. Patrick; but in this attempt he was strenuously opposed by Dr. Adam Loftus, Archbishop of Dublin, who made application to Queen Elizabeth and to the lord-treasurer of England for the protection of his cathedral; and also prevailed upon the mayor and citizens of Dublin to give the dissolved monastery of All Saints or All Hallows, on Hoggin (now College) Green, which had been granted to them by Henry VIII., as a site for the intended building. In 1591, letters patent were issued for the erection of the present establishment, to be styled "Collegium Sanctae et Individual Trinitatis juxta Dublin, a Serenissima Reginâ Elizabethâ fundatum;" to be a corporate body; under the title of the Provost, Fellows, and Scholars of the College of the Holy and Indivisible Trinity, with power to possess lands to the yearly value of £400, to have a common seal, and to be for ever exempt from local taxes. The provost and fellows were authorised by it to make laws, statutes, and ordinances for the government of the college, with liberty to select from those of Oxford or Cambridge, at their option; and to grant the degrees of bachelor, master, and doctor in all arts and faculties, provided that all fellows should vacate their fellowships after seven years' occupancy from the time of their taking the degree of master of arts. The first students were admitted in 1593. The funds of the college were so much diminished by the breaking out of the Tyrone rebellion, that the establishment must have been dissolved, had not the queen, in 1601, made the college a further grant of £200 per annum, till it should regain its possessions; and James I. granted it a revenue of £388. 15. English currency, and endowed it with many valuable lands and advowsons in Ulster; he also granted it the privilege of returning two representatives to parliament. The prosperity of the college was much retarded by internal dissensions, to which the election of the provosts frequently gave rise, and from the want of a more definite constitution to remedy this evil. In 1627 a new code of statutes was framed by Dr. Bedell, afterwards bishop of Kilmore; and in 1633 Archbishop Laud, then chancellor of the university, drew up a more complete code, founded on that of Bedell, which, together with a new charter, was enforced by royal authority, though not without considerable opposition. By this charter the power of electing the provost, and of enacting and repealing statutes, was vested in the Crown; the fellowships were distinguished into senior and junior, and made tenable for life; the extension of the number of fellows from three to sixteen, and of scholars from three to seventy, which had been previously made, was rendered permanent; and the government of the college was vested solely in the provost and the seven senior fellows, with power to enact by-laws, to be confirmed by the visitors. No subsequent alterations have taken place in the constitution of the college, except an increase in the number of junior fellows. By the Act of Settlement, the chief governor of Ireland, with the consent of the privy council, was empowered to erect another college to be of the university of Dublin, and to be called the King's College, and to raise out of the lands vested in the king by that act a sum not exceeding £2000 per ann, for its endowment.

This clause has never been acted upon; and Trinity College differs in its constitution from those of Oxford and Cambridge, by combining in its own government the full privileges and powers of a university, the provost and senior fellows constituting the only senate or university convocation, and possessing the same power of electing officers and conferring degrees. A new fellowship was founded, in 1698, out of lands bequeathed to the college by Dr. John Richardson, bishop of Ardagh, who had been a fellow. Three others were added in 1724, on the foundation of Erasmus Smith; and five additional fellowships were founded, to be endowed out of the increased revenues of the university, two of them in 1762, and three in 1808. The *Senate*, or *Congregation of the University*, by which degrees are publicly conferred, consists of all masters of arts and resident doctors in the three faculties, having their names on the college books, and who are liable to a fine for non-attendance. The *Caput Senatus Academici* consists of the vice-chancellor, the provost, or vice-provost, and by election of these, with the consent of the congregation, of the senior master non-regent, resident in the college: they have each a negative voice to prevent any grace for the conferring of a degree from being proposed to the senate. Every grace must first be granted privately by the provost and senior fellows, before it can be proposed to the caput or the senate. There are now two regular days for conferring degrees; namely, Shrove-Tuesday and the Tuesday nearest to the 8th of July, whether before or after. The Board, formed by the provost and senior fellows, meets generally every Saturday to transact all business relating to the internal management of the college.

The following are the principal university and college officers: the chancellor, at present his royal highness the Duke of Cumberland; the vice-chancellor, nominated by the chancellor, at present the Rt. Hon. and Most Rev. Lord J. G. De La Poer Beresford, Archbishop of Armagh, who may appoint a pro-vice-chancellor; the provost, who, except by dispensation from the Crown, must be a doctor or bachelor in divinity, and thirty years of age, at present Bartholomew Lloyd, D. D.; the vice-provost, elected annually by the provost and senior fellows, but who is generally the senior of the senior fellows, and re-elected for many successive years; two proctors, chosen annually, one from the senior and one from the junior fellows, the former being moderator in philosophy for the masters, and the latter for the bachelors, of arts; a dean and a junior dean, chosen annually, the former from the senior and the latter from the junior fellows, and whose duty it is to superintend the morals of the students, and enforce their attendance on college duties; a senior lecturer, chosen annually from the senior fellows, to superintend the attendance of the students at lectures and examinations, and to keep a record of their merits; a censor, created in 1728, whose office is to impose literary exercises in lieu of pecuniary fines upon such students as may have incurred academic censure; a librarian and junior librarian; a librarian of the lending library; a registrar; a registrar of chambers; a bursar and junior bursar; a registrar of the university electors, appointed in 1832 for keeping the register of persons qualified to vote for the university members of parliament; an auditor; six university preachers; and four morning lecturers.

The professorships are seventeen in number. The *Regius Professorship of Divinity*, originally founded in St. Patrick's cathedral, and held in 1607 by Dr. James Ussher, afterwards Archbishop of Armagh, was more amply endowed in 1674, by Charles II., out of lands given to the college by the Act of Settlement; in 1761 it was made a regius professorship by statute of George III.; and by another, in 1814, its endowment was augmented, and the office made tenable for life. The professor is elected by the provost and senior fellows from the fellows who are doctors of divinity, and vacates his fellowship on his appointment; he acts as moderator in disputations for degrees in divinity, has to preach four times in the year in defence of the Christian religion before the university, to read publicly during the year four prelections in divinity, besides lectures twice every week during term, and to hold an annual examination of the divinity students; he has four assistants. A lectureship in divinity was founded by Archbishop King in 1718, and was formerly elected to annually from the senior fellows; but this office has been recently separated from a fellowship, and is now held with one of the college livings: its duties also have been considerably increased, and more intimately connected with the education of such students as are preparing for holy orders. Archbishop King's lecturer has now five assistants. Students in divinity must attend with diligence the lectures and examinations of this lecturer and his assistants during the first year of their course, and during the second, the lectures of the Regius Professor and his assistants; without this two years' course of study, no student can obtain the certificates necessary for admission to holy orders. The *Regius Professorship of Greek*, previously held by a lecturer under the statute of Charles I., was founded in 1761 by statute of George III.; the professor is annually elected, and has two assistants. Two *Professorships of Modern Languages*, one for the French and German, and one for the Italian and Spanish, were formed in 1777 by a royal grant of £200 each per ann. The *Professorships of Hebrew, Oratory, History, Mathematics, and Natural Philosophy* were founded by act of parliament, and endowed by Erasmus Smith; the professors are chosen from among the fellows by the provost and senior fellows, with the approbation of the governors of Erasmus Smith's schools; a lectureship in Mathematics was founded in the middle of the 17th century by Arthur, Earl of Donegal, who endowed it with £10 per annum. The *Regius Professorship of Civil and Canon Law* was founded in 1668, by letters patent of Charles II., and endowed out of revenues granted to the university by the Act of Settlement; the professor acts also as moderator in all disputations for degrees in law. The *Regius Professorship of Feudal and English Law* was founded in 1761, by statute of George III. The professor is elected by the provost and senior fellows, either for life or for a term of years; he must be a barrister of at least two years' standing, and, if a fellow of the college, may hold the appointment for life, resigning his fellowship. The *Regius Professorship of Physic* originated in a statute appointing one of the fellows of the university to devote himself to the study of physick; but since the Restoration, the regius professor of physick and the medical fellow have been regarded as distinct, and, except in two instances, have never been united in the same person. The *Professorships of Anatomy, Chy-*

*mistry and Botany*, originally lectureships established about the year 1710, were founded by an act of the 25th of George III. for the establishment of a complete school of physick in Ireland, in conjunction with three other professorships on the foundation of Sir Patrick Dun's hospital; the professors are elected for seven years, at the end of which time they may be re-elected; they deliver periodical lectures in the theatre of the college. The *Lectureship in Natural History* was founded by the provost and senior fellows in 1816: the lecturer, who is also curator of the museum, delivers lectures on such parts of natural history, including geology and mineralogy, as the provost and senior fellows may appoint. The *Professorship of Astronomy* was founded in 1774, by Dr. Francis Andrews, provost of the college, who bequeathed £3000 for the erection of an observatory, and £250 per annum for the salary of such professor and assistants as the provost and senior fellows should appoint; a statute was obtained, in 1791, for regulating the duties of the professor, who is thereby constituted astronomer-royal for Ireland, and has an assistant, appointed by himself; he resides constantly in the observatory, from which he can never be absent more than 62 days in the year, without leave of the provost or vice-provost. The *Professorship of Political Economy* was founded in 1832, by Dr. Whately, Archbishop of Dublin, upon the principle of the Drummond professorship at Oxford; the professor, who must be at least a master of arts or bachelor in civil law, and a graduate of Dublin, Oxford, or Cambridge, is elected for five years: his duty is to deliver lectures in that science to such graduates and undergraduates as may be recommended to him by their tutors, and to print one lecture annually. A *Professorship of Moral Philosophy* has been recently founded, and annexed to one of the college livings.

The *members of the university on the foundation* at present consist of the provost, seven senior fellows, eighteen junior fellows, and seventy scholars: the junior fellows are elected as vacancies occur, on Trinity Monday; candidates must have taken at least the degree of bachelor of arts; they are examined on the four last days of the week preceding the election. Only three of the fellows are allowed to be members of lay professions, one of medicine, and two of law, without a dispensation from the Crown; all the rest must devote themselves to the church, and are bound by oath, on their marriage, to vacate their fellowships. The *benefices in the gift of the college* are 21 in number, and are situated in the dioceses of Armagh, Clogher, Down, Derry, Raphoe, and Kilmore; 17 of them became forfeited to the Crown by the rebellion of O'Neil, and were bestowed on the college by James I.; many of them are of considerable value, and on the death of an incumbent are offered to the clerical fellows in rotation. These benefices, by letters patent of James I., are Arboe, Ardrea, Clogherney, Clonfeacle, Clonoe, and Desertcreight, in the diocese of Armagh; Aghalurcher, Cleenish, Derryvullen, and Enniskillen, in the diocese of Clogher; Killileagh, in the diocese of Down; Ardstraw, Cappagh, and Drumragh, in the diocese of Derry; Clondehorkey, Clondevadock, Conwall, Kilmacrenan, Ramochy, and Tullyaghinish, in the diocese of Raphoe; and Killesandra, in the diocese of Kilmore. The *terms of the university* were formerly four in the year, and as altered by Archbishop Laud

corresponded nearly to those of Oxford; but by a statute obtained in 1833 they were reduced to three only; Michaelmas, Hilary, and Trinity; but if Easter fall within the limits of Hilary or Trinity terra, the term for that year is continued for an additional week. These terms may be kept by answering at examinations held for the purpose, at the beginning of each; but residence, either in the college or in the city, is indispensable for students in divinity, law, and medicine, as terms in these faculties can only be kept by regular attendance on the lectures of the university professors. Members of the university are not required to subscribe to the articles, or to attend the duties, of the church of England, if they profess to have conscientious objections, except on their obtaining a fellowship or scholarship, or on admission to a degree in divinity. By charter of James I. *the university returned two members to the Irish parliament* till the Union; after which time it returned only one member to the Imperial parliament till the recent Reform act, since which it has returned two. The right of election, which was originally vested solely in the provost, fellows, and scholars, has, by the same act, been extended to all members of the age of 21 years, who had obtained, or should hereafter obtain, a fellowship, scholarship, or the degree of Master of Arts, and whose names should be on the college books: members thus qualified, who had removed their names from the books, were allowed six months to restore them, on paying a fee of £2, and such as continued their names, merely to qualify them to vote, pay annually to the college the sum of £1, or a composition of £5 in lieu of annual payment. The number of names restored under this provision was 3005, and at present the constituency amounts to 3135. The provost is the returning officer.

The *buildings of the university*, which, from their extent and magnificence, form one of the principal ornaments of the city, consist of three spacious quadrangles, erected chiefly after designs by Sir William Chambers. The principal front, which occupies the whole of the eastern side of College-green, is 380 feet long, built of Portland stone, and consists of a projecting centre, ornamented with four three-quarter Corinthian columns supporting an enriched cornice and pediment, under which is the principal entrance; and at each extremity of the facade is a projecting pile of square building, decorated with duplicated pilasters of the same order, between which is a noble Venetian window, enriched with festoons of flowers and fruit in high relief; and above the cornice, which extends along the whole of the front, rises an attic surmounted by a balustrade. The entrance is by an octangular vestibule, the ceiling of which is formed of groined arches: it leads into the first quadrangle, called Parliament-square, from its having been rebuilt chiefly by the munificence of Parliament, which granted at different times £40,000 for the purpose. This quadrangle, which is 316 feet in length and 212 in breadth, contains, besides apartments for the fellows and students, the chapel, the theatre for examinations, and the refectory. The *chapel*, which is on the north side, is ornamented in front by a handsome portico of four Corinthian columns, supporting a rich cornice surmounted by a pediment; the interior is 80 feet in length, exclusively of a semicircular recess of 20 feet radius, 40 feet broad, and 44 feet in height; the front of the organ gallery is richly ornamented with carved

oak. The *theatre*, on the south side, has a front corresponding exactly with that of the chapel, and is of the same dimensions; the walls are decorated with pilasters of the Composite order, rising from a rustic basement; between the pilasters are whole-length portraits of Queen Elizabeth, the foundress, and of the following eminent persons educated in the college; Primate Ussher, Archbishop King, Bishop Berkeley, William Molyneux, Dean Swift, Dr. Baldwin, and John Foster, Speaker of the Irish House of Commons: there is also a fine monument of black and white marble and porphyry, executed at Rome by Hewetson, a native of Ireland, at an expense of £2000, erected to the memory of Dr. Baldwin, formerly provost, who died in 1758, and bequeathed £80,000 to the university. The *refectory* is a neat building, ornamented with four Ionic pilasters supporting a cornice and pediment over the entrance; a spacious ante-hall opens into the dining-hall, in which are portraits of Henry Flood, Lord Chief Justice Downes, Lord Avonmore, Hussey Burgh, Lord Kilwarden, Henry Grattan, the Prince of Wales (father of Geo. III.), Cox, Archbishop of Cashel, and Provost Baldwin. Over the ante-hall an elegant apartment has been recently fitted up for the *Philosophy school*, and furnished with a valuable collection of philosophical and astronomical instruments; and in it are delivered the public lectures of the professors of natural philosophy and astronomy. The second quadrangle, called the *Library-square*, is 265 feet in length and 214 feet in breadth. Three sides of it are occupied by uniform ranges of brick building, containing apartments for the students; these are now the oldest buildings in the college and are fast verging to decay. The fourth side is formed by the *library*, a very fine building of granite, the basement story of which forms a piazza extending the whole length of the square, above which are two stories surmounted by an enriched entablature and crowned with a balustrade. It consists of a centre and two pavilions at the extremities: in the western pavilion are the grand staircase, the Law school, and the librarian's apartment; from the landing-place large folding doors open into the library, a magnificent gallery, 210 feet in length, 41 feet in breadth, and 40 feet high; between the windows on both sides are partitions of oak projecting at right angles from the side walls, and forming recesses in which the books are arranged; the partitions terminate in fluted Corinthian columns of carved oak, supporting a broad cornice, surmounted by a balustrade of oak richly carved, and forming a handsome front to a gallery which is continued round the whole of the room. From the gallery rises a series of Corinthian pilasters between a range of upper windows, supporting a broad entablature and cornice; at the bases of the lower range of pilasters are pedestals supporting busts, finely executed in white marble, of the most eminent of the ancient and modern philosophers, poets, orators, and men of learning, including several distinguished members of the university. At the extremity of this room is an apartment, in a transverse direction, 52 feet in length, fitted up in similar style, and containing the Fagel library, over which, and communicating with the gallery, is the apartment for MSS., containing records illustrative of Irish and English history of great value, works in the Greek, Arabic, and Persian languages, and some richly illuminated bibles and mis-

sals: the magnificent collection comprises upwards of 100,000 volumes. To the north of the Library-square is the third quadrangle, of modern structure, but with few pretensions to architectural elegance. It is wholly appropriated to chambers for the students, which occupy two of its sides, the other two being formed by the rear of the northern range of the Library-square and by one side of the dining-hall. A temporary building near its centre contains the great bell, formerly suspended in a steeple which made part of the ancient chapel of the college; it was intended by the original design of the first or principal quadrangle to be erected in a dome over the gateway. The old chapel and belfrey occupied the vacant space between the first and second quadrangles. An additional square, to contain suites of apartments for students, is laid out and the buildings of one side of it commenced, eastward of the Library-square, part of which is to be taken down when the new range of buildings is finished. The *University Museum*, a handsome apartment 60 feet long and 40 feet wide, is immediately over the vestibule of the entrance from College Green; it comprises, under the superintendence of a curator, several collections of minerals, of which there are more than 9000 specimens. The *Printing-office*, founded by Dr. Stearne, Bishop of Clogher, is a handsome structure with an elegant portico of the Doric order, and is situated on the east of the Library-square. To the south of the library is a fine garden for the fellows; and to the east of the College buildings is the Park, comprising about 20 acres, planted and tastefully laid out for the use of the students. Beyond the park are the *Chymical Laboratory* and the *School of Anatomy*: this range of building, which is 115 feet in length and 50 feet in breadth, contains a chymical laboratory and lecture-room, with apartments for the professor, a dissecting-room extending the whole length of the building, and an anatomical lecture-room, 30 feet square, an anatomical museum, 30 feet long and 28 feet wide, in which was a valuable collection of preparations of human, comparative, and morbid anatomy, the largest and by much the most valuable part of which, being the private collection of Dr. Macartney, the present professor, has been sold by him to the university of Cambridge. The *Provost's house*, a spacious and handsome edifice, is to the south of the west front of the university, and is screened from Grafton-street by a high wall with a massive gateway in the centre. The *College Botanic Gardens* are situated in the south-eastern extremity of the city, near Ball's bridge, and comprised originally about four acres, to which two more have been lately added; they are enclosed towards the public road into the city by a dwarf wall of granite surmounted by a very high iron palisade, were first laid out in 1807, and contain an extensive collection of plants well arranged and kept in excellent order. The *College Observatory* is situated on Dunsink-hill, in Castleknock parish, about 4 miles to the north-west of the city. The building fronts to the east, and consists of a centre and two receding wings, the former surmounted by a dome which covers the equatorial room, and is moveable, having an aperture two feet six inches wide, which can be directed to any part of the horizon; around the dome is a platform, which commands an extensive and varied prospect. The first professor was

Dr. Ussher, senior fellow of Dublin college, under whose direction the building was erected, and who was succeeded, on his death in 1792, by the late learned and ingenious Dr. Brinkley, afterwards Bishop of Cloyne; after whose death, in 1835, the present astronomer-royal of Ireland, Sir William Rowan Hamilton, was appointed.

### PARISHES.

The Metropolitan parishes are all in the diocese of Dublin.

*St. Andrew's* was formerly united to *St. Werburgh's*, but the union having been dissolved in 1660, it was by act of parliament erected into a separate parish, and in 1707 the present parish of *St. Mark* was by another act formed out of it. It contains 7870 inhabitants: the number of houses valued at £5 and upwards is 731, the total annual value being £46,022. The rectory, the annual income of which is £346. 8. 3½., forms the corps of the precentorship of *St. Patrick's cathedral*: the vicarage is in the gift of the Lord-Chancellor, the Archbishop of Dublin, the three Chief Judges, and the Master of the Rolls; the amount of minister's money is £529. 15. 1. The church, situated in *St. Andrew's-street*, opposite *Church-lane*, was commenced in 1793, and completed in 1807, at an expense of £22,000. It is of elliptical form, 80 feet by 60, whence it has acquired the popular name of the Round Church: over the principal entrance, which is at the extremity of the lesser axis of the ellipsis, is a statue of *St. Andrew* bearing his cross; and at the opposite end is the communion table, reading desk, pulpit, and organ loft, with galleries for children on each side of it. The parochial school for boys and girls is supported by an annual sermon and the rent of the lands of *Phrompstown*. An almshouse for 28 widows, founded in 1726 by *Dr. Travers*, is supported by the weekly collections in the church.

*St. Anne's* parish was formed out of the united parishes of *St. Stephen*, *St. Peter*, and *St. Bride*, and made a separate parish in 1707. It contains 8363 inhabitants; the number of houses valued at £5 and upwards is 785, the total annual value being £56,812. 10. The living is a vicarage, in the patronage of the Archbishop of Dublin; the amount of minister's money is £588. 18. 5. The church, situated in *Dawson-street*, opposite *Anne-street*, was designed from a church in Rome, but remains unfinished; the front consists of a portal with Doric half columns and smaller side entrances surmounted by ornamented windows, above which the gable of the building is seen. The interior is spacious and handsome; the galleries, which surround it on three sides, are supported by Ionic pillars of carved oak: it was thoroughly repaired in 1835, towards which the Ecclesiastical Commissioners granted £736.5.6. There is a parochial school for boys, who are clothed, fed, educated, and apprenticed; also one for girls, an infants' school, and the model school of the *Kildare-place Society*. An almshouse for widows is supported by the Sunday collections. The remains of the celebrated authoress, *Mrs. Hemans*, were deposited in the vault beneath the church in 1835. Judge *Downes* was also buried in this church.

*St. Audeon's*, or *Owen's*, was originally a chapel dedicated to the Blessed Virgin and enlarged by the family of *Fitz-Eustace of Portlester*; afterwards it was

given as a parish church to the priory of Grace Dieu by John Comyn; but in 1467 it was made a prebend with cure of souls in the cathedral of St. Patrick, by Archbishop Tregury. The parish contains 4599 inhabitants, and 426 houses valued at £5 and upwards, the total annual value being £19,399. The rectory or prebend is of the annual value of £243. 1. 4., and the minister's money amounts to £220. 12. 11. The present church consists only of the western end of the ancient edifice, which comprised a nave and collateral aisle, at the end of which is a modern steeple with a ring of bells; the rest of it is now in ruins. The eastern extremity still presents a fine specimen of the pointed style, and there are many curious old monuments, among which is one of Lord Portlester and his lady, erected in 1455: it is the burial-place of several ancient families. The Ecclesiastical Commissioners have granted £162. 0.11. for the repairs of this church. There is a parochial school for boys, who are clothed, partly dieted, and apprenticed; also a school for girls, who are partly clothed; an infants' school, a Sunday school, and a female orphan school.

*St. Bridget's* or *St. Bride's* parish was formed out of those of St. Bride, St. Stephen, and St. Michael de la Pole, and after having belonged to Christ-Church was annexed to St. Patrick's in 1186. It contains 12,543 inhabitants; the number of houses valued at £5 and upwards is 732, and the total annual value is £23,377.10. The living is a perpetual curacy, in the patronage of the Dean and Chapter of St. Patrick's; the minister's money amounts to £286. 4. 1., and the gross income is £405. 13. 10. The church, a very plain building, situated in the street to which it gives name, was erected in 1684: it was repaired in 1827 at an expense of between £300 and £400, by parish assessment; and the Ecclesiastical Commissioners have since granted £158. 5. 9. for its further repair. Among the monuments are those of Mr. and Mrs. Pleasants, distinguished for their munificent charitable donations and bequests. The Episcopal chapel of the Molyneux Asylum, in Peter-street, is in this parish. There is a parochial boarding school for boys, a parochial day school, a boarding school for orphans, a day and an infants' school, and a Sunday school. The school in Stephen-street is supported by the interest of a legacy of £3900 from Ralph Macklin, Esq. Two almshouses for 20 widows and 12 old men are maintained by a bequest of Mr. Pleasants; and several large legacies have been bequeathed to the parish. There is a chalybeate spa near the church.

*St. Catherine's* anciently formed part of the parish of St. James, but was separated from it by an act of parliament in 1710. It contains 23,237 inhabitants, and 1264 houses of the value of £5 and upwards, the total annual value being £31,921. The living is a vicarage, in the patronage of the Earl of Meath; the minister's money amounts to £395. 3. 10. The church, which had been a chapel to St. Thomas the Martyr, was rebuilt in its present form in 1769: it is situated on the south side of Thomas-street, and is built of mountain granite, in the Doric style: four semi-columns, with their entablature, enriched by triglyphs, support a noble pediment in the centre, and on each side the entablature is continued the entire length, and supported at each extremity by coupled pilasters: above the entablature, at each side

of the pediment, is a stone balustrade. Between the centre columns is a handsome Ionic arched door, and the other intermediate spaces are occupied by a double range of windows. The interior is elegantly simple: eight Ionic columns support the galleries, above which the same number of Corinthian pilasters rise to the roof. At the west end of the building is an unfinished belfry. The Ecclesiastical Commissioners have granted £126 for its repair. In the interior is a tablet to the memory of Dr. Whitelaw, the historian of Dublin, who was 25 years vicar of this parish, and died in 1813; and another to that of William Mylne, engineer, who constructed the waterworks of Dublin: underneath is the family vault of the Earl of Meath. A free Episcopal church has been opened in Swift's-alley, in a building purchased from the Baptist society in 1835, and consecrated by the archbishop: it is under the management of eight trustees, one-half of whom must be clergymen of the Established Church. Another is in progress at Harold Cross, in this parish. There are a parochial boarding school for girls, a parochial day school for boys and girls, a school on Erasmus Smith's foundation, three national schools, an evening school, an infants' school, and two Sunday schools. There are two almshouses for widows, one supported by the parish and the other by a member of the La Touche family.

*St. George's* parish originally formed part of that of St. Mary, and though not strictly within the liberties of the city, it has been included in the new electoral boundary under the Reform act. It contains 14,692 inhabitants, and 1261 houses valued at £5 and upwards, the total annual value being £63,900. The living is a rectory, in the alternate patronage of the Dean and Chapter of Christ-Church and the representatives of the late Lord Blessington; the minister's money amounts to £628. 5. 9., and the gross income is £800. The church, erected in 1802 in Hardwicke-place, after a design by F. Johnston, and at an expense of £90,000, presents a front consisting of a central projecting portico of four fluted Doric columns resting on an elevated platform supporting a bold entablature (the frieze and cornice of which are carried entirely round the building) surmounted by a triangular pediment over which rises the steeple of four ornamented stories, terminating in a light and graceful spire tapering to a height of 200 feet from the ground. The interior is fitted up in a chaste and elegant style, and a projecting building at the east end contains the vestry-room and parish school. The Ecclesiastical Commissioners have granted £1512. 12. 5. for its repair. There are three other Episcopal places of worship: St. George's chapel, commonly called Little St. George's, in Lower Temple-street, was founded by an endowment, by Archbishop King, of £49 per ann., out of two houses in Great Britain-street, the property of Sir John Eccles, to support a lecturer; it consists of a plain building with a square tower, surrounded by a cemetery, and is a donative, in the gift of A. Eccles, Esq. The free church in Great Charles-street was originally a Methodist place of worship, and was purchased, about 1826, for its present purpose, and consecrated by the Archbishop of Dublin, in whom the appointment of the minister is vested; it is a plain neat structure. The Episcopal chapel of the female penitentiary, on the north circular

road, is the third. There are three parochial schools, a boarding school for girls, a day school for both sexes, and an infants' school, also a day school for both sexes endowed with a bequest by Miss Kellett.

*Grangegorman* parish, situated partly within the new electoral boundary, north of the city, and partly in the county of Dublin, was formed out of those parts of the parishes of St. Michan, St. Paul, and St. George, which were in the manor of Grangegorman. It contains 7382 inhabitants, and 472 houses valued at £5 and upwards, the total annual value being £6102. The living is a perpetual curacy, in the patronage of the Prebendaries and Vicars choral of the cathedral of Christ-Church. The church was erected by a grant from the Board of First Fruits, in 1830. Within the parish are the House of Industry, the Richmond Penitentiary, the Lunatic Asylum for the district of Dublin, and the female orphan school, to the last-named of which an Episcopal chapel is attached. There are two day schools for both sexes, one of which is attached to the House of Industry, a female orphan school, and a day and infants' school, connected with the R. C. chapel. The total number of pupils in the day schools is 493.

*St. James's* parish contains 13,197 inhabitants, and 625 houses valued at £5 and upwards, the total annual value being £13,176. The living is a vicarage, in the patronage of the Earl of Meath; the minister's money amounts to £109. 1. 4. The church is a low and very plain building; owing to the small accommodation it affords to the numerous parishioners, it is the intention of the Ecclesiastical Commissioners to erect a new one. The cemetery is very large and situated on the north side of a hill sloping down towards the river. The episcopal chapels of the Royal and Foundling Hospitals are in this parish; and there is a chapel of ease at Golden-Bridge, chiefly for the use of Richmond barracks. There are parochial schools for boys and girls, three national schools, and an infants' school.

*St. John's* parish contains 4351 inhabitants, and 291 houses valued at £5 and upwards, the total annual value being £9840.10. It was erected into a prebend with cure of souls in the cathedral of Christ-Church, in 1554, and is in the gift of the Dean and Chapter; the minister's money amounts to £118. 9. 3., and the gross income of the prebendary is £398.2. 8. The church, situated at the corner of John's-lane, was rebuilt in 1773: it presents to Fishamble-street a neat front adorned with four Doric columns supporting a pediment, and approached by a broad flight of steps: in this front is the chief entrance to the body of the church and one to each of the galleries. In 1836 it underwent a thorough repair, for which a grant of £879. 9. 7. was made by the Ecclesiastical Commissioners. There are parochial schools for boys and girls, two national schools for boys and girls, a Sunday school, and an evening school for adult males.

*St. Luke's* parish contains 6605 inhabitants, and 337 houses valued at £5 and upwards, the total annual value being £7654. The living is a vicarage, in the diocese of Dublin, and in the patronage of the Dean and Chapter of Christ-Church; the minister's money is £92. 7. 8., and the gross income £171. 17. 4. The church, erected in 1708, when the parish, which had been a part of that of St. Nicholas, was formed, is approached by an avenue of trees from the Coombe,

and is a plain structure entered by a large doorway between rusticated columns: it was re-roofed in 1835 by a grant of £1029. 13. 6. from the Ecclesiastical Commissioners. There are parochial schools for boys and girls, in which some of the children are clothed and some dieted; also an infants' school and a national school, all supported by charity sermons and some small bequests.

*St. Mark's* parish was severed from that of St. Andrew by act of parliament in 1707: it contains 14,811 inhabitants, and 1076 houses valued at £5 and upwards, the total annual value being £38,592. The living is a vicarage, in the joint patronage of the Lord-Chancellor, the Archbishop of Dublin, the three Chief Judges, and the Master of the Rolls; the minister's money is £330. 3. 3. The church is situated in Mark-street, adjacent to Brunswick-street: it was built in 1729, and is a large building perfectly plain; the interior is very neat and commodious. The Ecclesiastical Commissioners have granted £165. 13. 5. for repairing it. The Mariners' church, built in Forbes-street in 1832, and the Episcopal chapel belonging to the marine school, are in this parish; as locally is Trinity College, which is extra-parochial. There are parochial, day, and female schools, one on the foundation of Erasmus Smith, the marine school for sailors' orphans, a female orphan school, and an infants' school.

*St. Mary's*, originally part of St. Michan's parish, and separated from it in 1697, contains 25,305 inhabitants, and 2018 houses valued at £5 and upwards, the total annual value being £91,895. The living is a rectory, in the gift of the Dean and Chapter of Christ-Church: the minister's money amounts to £974. 16. 6., and the gross income is £1127. The church is a large building, in Stafford-street, possessing little architectural beauty. Its chief entrance is a large gate with Ionic columns on each side, surmounted by a square belfry. In the interior are many monumental tablets, among the more remarkable of which is one to the memory of Edw. Tennison, Bishop of Ossory; one to that of Dr. Robt. Law; one to that of Mr. Wm. Watson, founder of the Society for Discountenancing Vice; and one lately erected to the Hon. T. B. Vandeleur, third justice of the King's Bench, Ireland. In the crowded cemetery are the tombs of Dr. Marlay, Bishop of Waterford, and uncle to the late Henry Grattan; Mrs. Mercer, the foundress of Mercer's Hospital; and Mr. Simpson, the founder of Simpson's Hospital. The Board of First Fruits, in 1831, granted a loan of £1615 for the repair of the church, and in 1836 the Ecclesiastical Commissioners granted £205.3. 11. for the same purpose. *St. Mary's* chapel of ease, built on a plot of ground in Mountjoy-street, presented to the parish by the Earl of Mountjoy, is a very elegant specimen of the modern Gothic, from a design of Mr. Semple; it has a light tapering spire surrounded by minarets of similar shape. It was opened in 1830 as a free church, and has lately received a grant of £445. 13.0. for its repair from the Ecclesiastical Commissioners. The Episcopal chapel of the Lying-in Hospital and the Bethesda Episcopal chapel are in this parish; the latter was erected in 1786, at the sole expense of Wm. Smyth, Esq., nephew of the Archbishop of that name: he appointed two clergymen to officiate, and, in 1787, annexed to it an asylum for female orphans, in which about



24 children are entirely supported. A penitentiary adjoins it, which was opened in 1794 for the reception of females discharged from the Lock Hospital. Here are parochial schools for boys and girls, who are totally-provided for; a free school for both sexes, an infants' school, and schools for boys and girls in connection with the Scots' Church. A female almshouse in Denmark-street was founded by Tristram Fostriek, Esq., in 1789. Mrs. Mary Damer, in 1753, bequeathed £1765, and Richard Cave, Esq., in 1830, £1600 to the parish for charitable uses.

*St. Michael's* parish was created a prebend with cure of souls in Christ Church cathedral, in 1554, by Archbishop Browne: it contains 2288 inhabitants, and 112 houses valued at £5 and upwards, the total annual value being £3670. The rectory or prebend is in the gift of the Dean and Chapter of Christ-Church; the minister's money amounts to £50. 5. 11., and the gross income is £250. 8. The church stands at the corner of Michael's-hill and High-street, and is a small building in the pointed style of architecture. The tower, which is without a spire, is ancient and of large dimensions, very disproportionate to the small structure of which it now forms the vestibule. There is a parochial school; 20 of the children are clothed.

*St. Michan's* parish was also erected into a prebend of Christ-Church, with cure of souls, by Archbishop Browne, in 1554, and comprehended the whole of Dublin north of the Liffey until 1697, when the parishes of St. Mary and St. Paul were severed from it. It contains 23,918 inhabitants, and 1464 houses valued at £5 and upwards, the total annual value being £43,568. 10. The prebend is in the patronage of the Dean and Chapter of Christ-Church; the minister's money is £488. 15. 7., and the gross income, £719. 7. 6. The church, situated in Church-street, is one of the oldest in the city, being supposed to have been founded by the Ostmen previously to the erection of Christ-Church, and to have been originally the cathedral church of the diocese. It is a very spacious cruciform structure, with a square tower, erected at a comparatively modern period, although the whole has an appearance of great antiquity. It was re-roofed and thoroughly repaired in 1828, at a cost of about £1500, defrayed by parish cess, since which time the Ecclesiastical Commissioners have granted £230. 19. 1. for its further repair. On one side, of the communion table is an ancient figure of a bishop or an abbot; there is also a monumental tablet to the memory of the celebrated Dr. Lucas. There are a parochial school for girls, a day school for girls, mid au infants' school, four day schools for boys, and two for girls, and a Sunday school.

*St. Nicholas's Within* included also the parishes of St. Nicholas Without and St. Luke until 1707, when they were formed into separate parishes. It contains 1845 inhabitants, and 103 houses valued at £5 and upwards, the total annual value being £3929. 10. The living is a perpetual curacy, in the patronage of the Dean and Chapter of St. Patrick's; the minister's money is £3. 0. 7., and the gross income £125. The church, an unsightly edifice, situated in Nicholas-street, has been taken down and is to be rebuilt under the directions of the Ecclesiastical Commissioners, till which time divine service is performed in the school-room. There is a lectureship attached to it, which is maintained

by the rent of lands in the county of Louth. There is a parochial school for 12 boys, who are clothed, educated, and apprenticed: it is supported by the rent of two houses, amounting to £36 per annum, and an annual charity sermon.

*St. Nicholas Without*, formed into a pariah in 1707, contains 12,391 inhabitants, and 871 houses valued at £5 and upwards, the total annual value being £226.8.10.1. The living is a perpetual curacy, in the patronage of the Dean and Chapter of St. Patrick's; the minister's money is £207. 12. 6., and the gross income £264. 10. The church, which was dedicated to St. Myra, and occupied the north transept of St. Patrick's cathedral, having fallen into decay, has been restored, and still forms part of that building. The Ecclesiastical Commissioners have granted £432. 7. 7. for its repair. There are parochial schools for boys, girls, and infants, and two Sunday schools.

*St. Paul's*, which, previously to the year 1697, formed part of St. Michan's parish, contains 10,570 inhabitants, and 786 houses valued at £5 and upwards, the total annual value being £21,632. The living is a rectory, in the patronage of the Dean and Chapter of Christ-Church; the minister's money is £255. 4. 1. and the gross income £386. 9. 4. The church, situated in North King-street, was rebuilt in 1824, and is now a neat edifice in the Gothic style, with a small but elegant spire. The cemetery is the usual place of interment for the garrison of Dublin: it contains a monument to the memory of Lieut.-Col. Lyde Brown, of the 21st Fusiliers; a mural tablet to that of three privates of the same regiment, who were killed in the insurrection of 1803; and a mausoleum for the family of Col.?. The chapel of the King's or Blue-coat Hospital is in this parish. There are parochial schools for boys and girls, an infants' school, and a Sunday school. The late Lord Netterville bequeathed £9000 to this and the adjoining parish of St. Michan for a dispensary and hospital, which is also supported by subscription.

*St. Peter's* parish, erected by order of council in 1680, is the largest in the city, comprising the ancient parishes of St. Peter and St. Kevin, and a portion of that of St. Stephen: it contains '27,176' inhabitants, and 2260 houses valued at £5 and upwards, the total annual value being £124865. 10. It is a vicarage, united to the rectories of Tawney, Donnybrook and district of Booterstown together forming the corps of the archdeaconry of Dublin, in the patronage of the Archbishop; the minister's money is £1086 10. 4., and the gross annual income is £2768, out of which there are 12 curates to be paid. The church, situated in Aungier-street, is a very large unornamented building, in the form of the letter T: the Ecclesiastical Commissioners have granted £735. 0. 6 for its repair. In the attached cemetery are interred the remains of many persons of rank; those of the celebrated John Fitzgibbon, Earl of Clare, lie here under a plain tombstone, Maturin, the poet, who was curate of the parish, is also buried here. There are within its limits three chapels of ease, one in Kevin-street, one in Upper Mount street, Merrion-square, and a third at Rathmines; and within the parish are Sandford Episcopal chapel at Cullenswood, and an Episcopal chapel in Upper Baggot-street. The church or chapel of *St. Kevin* is a plain edifice, in the form of the letter T, situated to the south of



Kevin-street; it appears to have been erected on the site of an ancient chapel dedicated to St. Kevin. The chapel in Upper Mount-street, dedicated to *St. Stephen*, is an elegant structure. The portico is of the Ionic order; over the pediment rises the belfry tower, of octangular form, covered with a cupola, the apex of which is 100 feet high. The Episcopal church in Upper Baggot-street, with a female penitentiary attached, was erected in 1835 by subscription, at a cost of upwards of £6000: the exterior is plain, but the interior is exceedingly handsome; it will accommodate 1200, and has from 300 to 400 free seats: the appointment of the chaplain is in nine trustees. The Episcopal chapel of the Magdalen Asylum, in Leeson-street, is also in this parish. There are parochial schools for boys, girls, and infants; schools at Sandford chapel for boys, girls, and infants; a Methodist female orphan school; St. Stephen's male and female day school in Mount-street; Bride-street parochial female school; day schools at Hatch-street and Cuff-lane; two in Whitefriar-street; two at Rathmines and Miltown; two other infants' schools and five Sunday schools. There is also a parochial dispensary, and a loan fund established in 1813.

*St. Thomas's* parish was separated from *St. Mary's*, in 1749, by act of parliament: it contains 20,881 inhabitants, and 1373 houses valued at £5 and upwards, the total annual value being £65,537. 10. The living is a rectory, in the patronage of the Dean and Chapter of Christ-Church; the minister's money is £684. 12. 1., and the gross income £922. 1. 10. The church, erected in 1758, presents a front to Marlborough-street, opposite to Gloucester-street, composed of two pilasters and two three-quarter columns of the Composite order, supporting an entablature and enclosing ornamented niches, and, in the centre, a Corinthian doorway, with an angular pediment: on each side of this façade is a half-pediment, supported by a Corinthian pilaster at the extremity, and a half-pilaster in the return: an intended pediment over the centre has not been erected. The Ecclesiastical Commissioners have granted £915. 17. 9. for the improvement of the building. The Episcopal chapel of the Feinaglian institution at Luxemburgh, for the use of the pupils, but open also to their friends, is in this parish. A parochial school for girls is supported by a bequest of £75. 1. 3. per ann. and voluntary contributions; there are also a day school for boys and girls, a national school, and a Sunday school. The buildings of the Board of National Education and a savings' bank are in this parish.

*St. Werburgh's* parish contains 3384 inhabitants, and 214 houses valued at £5 and upwards, the total annual value being £11,602. 10. It is a rectory, united to the rectory of Finglass and the chapelries of St. Margaret and Ward, together forming the corps of the chancellorship of the cathedral of St. Patrick, in the gift of the Archbishop; the minister's money is £200. 2., and the gross income £680. The church was erected in 1759. The front is composed of a basement story ornamented with six Ionic pilasters with an entablature, and a grand entrance of the same order. The second story, which is diminished, is adorned with four Corinthian pilasters, coupled, enclosing a large window, and supporting a pediment, above which rises a square tower of Composite architecture, terminating with urns placed at the angles. An elegant spire

which formerly surmounted the whole was taken down in 1810, on account of its dangerous state; and, for the same reason, the entire tower was taken down in 1835. The Ecclesiastical Commissioners have granted £1140. 16. 11. for the restoration of the tower and the general repairs of the building. The Lord-Lieutenant of Ireland, attends here to qualify on his coming into office, the castle of Dublin being situated in the parish. The east window of stained glass is considered the handsomest in Dublin and cost about £600: the subject is the Presentation. In the interior are several neat monuments, and on the exterior, in the wall of the church, are some very ancient sculptured figures, evidently belonging to an older building. In the vaults are deposited the remains of Sir James Ware, the antiquary, Lord Edward Fitzgerald, and Edwin, the actor. The vice-regal chapel, Dublin Castle, is within the precincts of this parish. There is a parochial boarding school for girls, and parochial day schools for boys and girls, a day school for girls, and a Sunday school. James Southwell, Esq., in 1729, bequeathed £1250, the interest to be applied for various purposes: he also bequeathed £380 for a ring of bells, and a fund to place boys in the Blue-coat school.

#### ROMAN CATHOLIC PAROCHIAL DISTRICTS, PLACES OF WORSHIP, CONVENTS, AND CHARITIES CONNECTED THEREWITH.

The city is divided into nine R. C. parishes or ecclesiastical districts: *St. Mary's*, *St. Michan's*, *St. Paul's*, *St. Andrew's*, *St. Audeon's*, *St. Catherine's*, *St. James's*, *St. Michael's* and *John's*, and *St. Nicholas's*: the first three are on the north side of the Liffey. The ecclesiastical duties are executed by nine parochial priests and 52 other officiating clergymen.

The parish of *St. Mary* is the mensal of the Archbishop, and comprises the Protestant parish of *St. Thomas*, and the principal parts of those of *St. Mary* and *St. George*: the parochial duties are performed by the Archbishop, seven officiating clergymen, and one assistant. The chapel, a spacious and magnificent building, commenced in 1815 and not yet completed, is dedicated to the Blessed Virgin Mary, and is usually styled the Church of the Conception. The front to Marlborough-street will, when finished, consist of a portico of six fluted Doric columns, supporting an entablature ornamented with triglyphs, and surmounted by a pediment. The interior is divided into a nave and side aisles by two splendid colonnades; the west end forms a circular termination, under which is the principal altar of white marble, detached from the walls and enclosed by a circular railing; in the centre of each aisle is a quadrangular recess. The total expense of completing the structure is estimated at £50,000. Besides the above, there are the chapel of *St. Francis Xavier*, Upper Gardiner-street; a chapel belonging to the Dominican friary, Denmark-street; and a chapel belonging to the convent of Carmelite nuns, North William-street. The chapel of *St. Francis Xavier* is attended by the priest of the order of "Jesuits," established here in 1817: the inmates consist of a superior and five priests, who have a classical school in Hardwicke-street. The building is cruciform and of the ancient Ionic order, with a lofty portico in the centre 3 and at each side are receding wings forming vestibules, crowned with domes supported by columns

of the Ionic order; the interior is highly decorated, and the organ, which is considered to be one of the finest in Ireland, was built for the great musical festival at Westminster. The chapel in Denmark-street, dedicated to St. Dominic, belongs to the order of Dominicans, consisting of a prior and five friars; in connection with this is St. Patrick's Juvenile Society. The chapel in North William-street belongs to the convent of the order of Carmelites: the inmates consist of a superioress and a sisterhood of 15. The chapel is a neat building, in the later style of English architecture; a school, in which 20 girls are educated, clothed, and wholly provided for, is attached to the institution. The Sisters of Charity have an establishment in Upper Gardiner-street, consisting of a superioress and a sisterhood of 14, who superintend the education of 200 girls. The principal establishment of the Christian Doctrine Confraternity, consisting of a director and two assistants, is in North Richmond-street, where they support a model school for the novices for the other houses of the society; they also instruct 550 children in the parochial chapel and 130 in Denmark-street, every Sunday. The confraternity instruct children in all the other parochial and in most of the friary chapels: the total number of children under their tuition amounts to 5987 males and 3942 females. There are two national schools, one in Gloucester-place, and the other in King's Inns-street; an almshouse in North William-street for twenty-three widows, which is supported by subscription; and the Metropolitan Orphan Society, in which 99 children are supported, chiefly by penny weekly subscriptions of the working classes. The Asylum for Female Penitents, founded in, 1833, affords shelter to 30 inmates; another in Mecklenburgh-street, founded in the same year, supports 35; a third in Dominick-street supports 34, and there is another in Marlborough-street; in all of them the penitents are employed in needlework, washing, and similar useful occupations.

*St. Michan's* parish comprises parts of the Protestant parishes of St. Mary, St. George, St. Michan, St. Paul, and Glasnevin. The duty is performed by a parish priest and six officiating clergymen. The chapel in North Anne-street is a splendid edifice, built entirely of granite; it is in the later English style, with three finely arched entrances in the front, which terminate above in a sharply pointed gable, embattled and surmounted with a cross; the interior is richly ornamented with sculpture, and the ceiling is elaborately groined, the intersecting arches springing from heads of saints finely sculptured; the altar is embellished with paintings of the Virgin and Child, and of St. Francis, copied from Guido. There is another chapel on George's-hill, belonging to the convent of the Presentation order, the inmates of which, consisting of a superioress and ten sisters, superintend a school, at which about 300 female children are instructed, 50 of whom are clothed, and from 16 to 20 are also boarded. The institution is chiefly supported by the profits of the work done by the children. The chapel, which is exceedingly neat, is open every morning. There is a day boys' school of about 300 pupils; also an establishment for 12 orphans who are totally provided for and when of a proper age apprenticed; the institution is supported by subscriptions. The Orphan Society of St. Vincent a Paulo was founded in 1826, in which 40 orphan chil-

dren are wholly provided for, and 45 by the Society for Destitute Orphans under the tutelage of the Blessed Virgin Mary of Mount-Carmel. The Society of St. John the Evangelist, for promoting the exercise of spiritual and corporal works of mercy, is in North King-street, and has a good library in connection with it. In Paradise-row is the Josephian Orphan Society, in which 36 orphans are totally provided for; and in the same street in the House of Reception for aged females, containing 18 inmates.

*St. Paul's* parish comprises the Protestant parish of Grangegorman, the principal part, of St. Paul's, and parts of St. Michan's and Glasnevin. The duty is performed by a parish priest and six officiating clergymen. The chapel on Arran-quay having been found to be too small, another, near the entrance of the old building, is now completed with the exception of the portico and steeple: the interior is richly ornamented; behind the altar is a painting in fresco, on which the light is thrown after the manner of the "*lumiere mysterieuse*" in some of the churches of Paris. The whole cost of the erection of the building will be about £10,000, which will be wholly defrayed by voluntary subscription. There is a chapel of ease at Phibsborough, a neat Gothic structure, but too small for the increasing congregation beneath are nude and female free school room, and apartments for an orphan society, and over the sacristy a residence for the clergyman and a lending library belonging to a branch society of St. John the Evangelist. The chapel of St. Francis, in Church-street, belong to the friary of the Capuchins, the community of which consist of a guardian and six friars. The chapel is a large plain building; the altars are adorned with paintings of the Crucifixion, the Virgin and Child, and St. Francis a free school for boys is connected with it. There is a school in Queen-street, in which about 850 boys and 150 girls are instructed; also a national boys' and girls school connected with the chapel at Phibsborough. The convent of the Sisters of Charity, in Stanhope street, consists of a local superioress and a sisterhood of twenty, who support, a house of refuge, in which 50 industrious young women of good character are sheltered, the in situation derives much of its support from the work executed by the inmates. St. Stephen's Cholera Orphan Society was first established in 1828, as a general orphan institution, but in 1830, owing to the ravages of the cholera, it assumed its present name and character.

*St. Andrew's*, parish comprising nearly the whole of the Protestant parishes of St. Andrew, St. Mark, and St. Anne, and part of that of St. Peter. The duty is performed by a parish priest and seven officiating clergymen. The chapel, in Westland-row, was commenced in 1832, and finished in 1837: its form is that of a Roman cross, the length being 160 feet, the transept 150, the breadth and height 50 each. The walls of the interior are in com formed by Grecian Doric pilasters. The great altar consists of four pillars of seagliola, supporting a pediment copied from the Lantern of Demosthenes at Athens. The tabernacle is in imitation of the triumphal arch of Titus in Rome, and is surmounted by a group in white Italian marble, by Hogan, representing the Ascension; on each side of the great altar are smaller altars of Egyptian marble; several good paintings have lately been brought from Rome, and hung up over and at the sides of the altar. The portico in front consists

of two pillars and four pilasters in the Grecian Doric style, prolonged at each end by a parochial house, thus presenting a façade of 160 feet in length. The cost of erection, which is defrayed by subscription, amounted to £18,000. In Clarendon-street is the chapel of St. Teresa, belonging to the order of the Discalced Carmelites, the inmates of which consist of a provincial, a prior, and six friars. It is a spacious building of plain exterior: in front of the altar is a fine statue of a Dead Christ in Italian marble, by Hogan. Attached to the convent is an almshouse for widows, and the Society of St. Joseph, for promoting the exercise of spiritual and corporal works of mercy. There is a parochial school attended by upwards of 3100 female children: it is in connection with the National Board of Education. Within the parish there are the following religious institutions; the House of Mercy, Baggot-street, the inmates of which consist of a superioress and a sisterhood of 15, who maintain a day school of about 300 children, visit the sick poor, and receive under their protection distressed women of good character; their house is a plain large building of three stories. In Stephen's-green East is St. Vincent's Hospital, containing 60 beds, and a dispensary, founded by the sisters of charity: a superioress and sisterhood of six preside over it. The Asylum for Female Penitents, in Townsend-street, is superintended by a superioress and a sisterhood of three, and affords shelter and the means of reformation to 41 penitents. The Andrean Orphans' Friend Society was revived in 1835, and supports 28 children by weekly penny subscriptions; the Orphan Society of St. John of the Cross is supported in like manner.

*St. Audeon's* the smallest R. C. parish in the city, comprises the whole of the Protestant parish of the same name. The chapel, situated off Bridge-street, is in bad repair and too small for the congregation; a considerable sum has been already subscribed towards its re-erection. There is a male and female school in which 20 of each sex are clothed; also the Malachian Orphan Society for destitute children. John Power, Esq., in 1835, erected in Cook-street a building for 24 aged and destitute widows, at an expense of about £700; it is supported by subscriptions and an annual charity sermon.

*St. Catherine's* comprises nearly the whole of the Protestant parish of the same name. The duty is performed by a parish priest and seven officiating clergymen. The chapel was erected in Meath-street, in 1780: it is a very spacious octagon building of brick, with a gallery along five of its sides, the altar being in the centre of the other three. Near it is a school, erected in 1823 by subscription, and attended by upwards of 400 children of each sex: there are also Sunday schools. A chapel in John's-lane belongs to the Augustinian friary of St. John; the inmates consist of a prior and four friars. The chapel, a spacious structure, occupies part of the site of the priory of St. John the Baptist, which was founded in the year 1188 by A. Du Palmer; and in connection with it is a female orphan school, also an asylum for old and destitute men, in Rainsford-street. To this convent belonged the Rev. Wm. Gahan, author of many pious works.

*St. James's* parish comprises nearly the whole of the Protestant parish of the same name. The duty is performed by a parish priest, who is also chaplain to the

county gaol of Kilmainham, and by four officiating clergymen. The chapel, which is situated at James-gate, is about to be taken down and a new building erected. There is a chapel at Dolphin's Barn for the accommodation of that populous district; and also a nunnery of the Carmelite order, consisting of a superioress and a sisterhood of 16, established in 1834, in the same neighbourhood, attached to which is a free school for girls. There is a National school for boys and girls; also St. James' and St. Joseph's Orphan Society, which maintains 50 children. The Catholic cemetery, Golden-Bridge, described under that head, is in this parish.

*St. Michael's* and *St. John's* parish comprises the Protestant parishes of St. Michael, St. John, St. Nicholas Within, and St. Werburgh, and parts of those of St. Peter, St. Andrew, and St. Bride. The duty is performed by a parish priest and five officiating clergymen. The chapel, situated in Exchange-street and erected in 1815, has two fronts of hewn stone in the later English style: the exterior is of elegant design, and in the interior, which is richly embellished, are three altars; over each respectively are paintings of the Crucifixion, of St. John the Evangelist by Del Frate, and of St. Michael trampling on Satan, a copy from Guido; its fine organ, made by Lawless, cost £800. It contains a handsome monument to Dr. Betagh, a celebrated preacher, who died in 1811, and another to the Rev. Dr. Anglen; at one end are six confessionals of elegant design and beautiful workmanship. The chapel was erected between 1813 and 1816, at a cost of nearly £10,000, which was defrayed by subscription. Attached to it is a house for the residence of the clergymen, containing 20 spacious apartments with a corridor to each story; the cost of its erection was about £2000, and it was completed in the short space of two months and eight days. A chapel in Whitefriar-street belongs to the order of Calced Carmelites; the inmates are a provincial, a prior, and six friars, whose residence is in an adjoining house in Aungier-street. The chapel has its front to Whitefriar-street: the interior presents a beautiful architectural view; the right side has a range of large windows, and the left is ornamented with corresponding niches, filled with statues of eminent saints; the ceiling is coved and divided into rectangular compartments; its erection cost £4000. It stands on the site of a Carmelite church founded in 1274, upon land granted by Sir Robert Bagot. The remains of St. Valentinus, martyr, have been translated from Rome by order of Pope Gregory XVI., and are deposited in this chapel in a suitable vase. Another, which is a cruciform structure, situated on Merchants'-quay, belongs to the order of Franciscans; the inmates are a prior and six friars. It is dedicated to St. Francis of Assisium, but is more generally known by the name of Adam and Eve, from an ancient chapel of that name on the site of which the present building was erected. When finished it will exhibit the ceiling divided into enriched panels; the interior ornamented with pilasters, supporting an enriched cornice of granite, over which the windows are placed; there are three elegant and commodious galleries, capable of holding 1500 persons; the altar will be constructed in the most florid style of Corinthian architecture: an Ionic portico is to front the river. In Smock-alley are parochial schools for both sexes, in

connection with, the National Board of Education, at which 600 children attend; also an evening and Sunday school, and two orphan schools, one for boys and the other for girls, 20 of each, who are wholly provided for and apprenticed; all these are supported by subscription, a grant from the National Board, an annual sermon, and the profits of an annual bazaar. A society was founded in Smock-alley in 1817, called "The Society of St. John the Evangelist," for administering to the spiritual and temporal wants of the sick, and for the suppressing abuses at wakes; a library is in connection with it. Near Tullow is the establishment of the Orphan Society of St. Francis of Assisium, founded in 1817, in which 24 children are supported. St. Peter's, St. Patrick's, St. Bonaventure's, and the county and city Cholera Orphan Societies are all in this parish; they are chiefly supported by subscriptions and sermons; as is also the Catholic Society for Ireland, for the gratuitous distribution of religious books, established in 1836.

The parish of *St. Nicholas* comprises the Protestant parishes of St. Nicholas Without, the city part of St. Nicholas Within, St. Luke, St. Kevin, the entire of the Liberties of Christ-Church and St. Patrick, and parts of the parishes of St. Peter and St. Bride. The duty is performed by a parish priest and six officiating clergymen. The chapel is built on the site of a Franciscan friary, erected in 1235 on a piece of ground granted by Ralph le Porter. It has a square tower, ornamented on each face with coupled Corinthian pilasters and terminating with a figure of Faith. The interior is exquisitely finished: the great altar, which is of Italian marble, was executed at Rome; over it its a group representing a "Dead Christ on the lap of Mary," by Hogan, and two relievos, "The Last Supper" and "The Marriage of Joseph and Mary," from Raphael. A monastery of the order of the Religious Brothers of the Christian Schools, in Mills-street, consists of a superior and two monks, who superintend a free school for boys. There is also a national school for boys, in which 450 are educated and 50 of them clothed; and an Orphan Institution. A convent of the order of the Institute of the Blessed Virgin Mary, in Harcourt-street, commonly called the Loretto convent, consists of a local superioress and a sisterhood of three, who educate about 40 girls.

### PROTESTANT DISSENTERS

There are four Presbyterian meeting-houses, situated respectively in Capel-street, Ushers-quay, Eustace-street, and Great Strand-street, all of the first class; the two former maintain the doctrines of the church of Scotland, and the two latter are Unitarian. Each congregation supports a school and maintains the poor of their own persuasion. That in Capel-street is possessed of a legacy called "Campbell's fund," being the interest of £500, which is distributed among four blind men; and another of the same amount, called Fenner's funds, for the relief of six widows. Those of Strand-street and Eustace-street have each a respectable collection of books for the use of the ministers and congregation, to which others can have access on very liberal terms. Dr. John Leland, author of several theological works, was one of the ministers of the Kustacee-street congregation for 50 years. There are three congregations of Independents, whose places of worship are in D'Olier-

street, York-street, and King's Inns-street, the last-named of which has a theological institution, or college, the object, of which is to afford the means of theological instruction, according to the tenets of the Westminster and Savoy articles of faith and the doctrinal articles of the Church of England, to such young men as appear to have a rail to the -sacred ministry; and connected with York-street chapel are a day and Sunday school, a Dorcas and Benevolent institution, and a congregational, missionary, and a city mission, association. The Methodist congregations, the first of which was formed in 1746 by Mr. Wesley himself, have their places of worship in Whitefriar-street, Abbey-street, Cork-street, Hendrick-street, South Great George's-street, and Langrishe-place; a congregation also meets in the Weavers' hall on the Coombe. There are two Baptist congregations, one of which has a meeting-house in Lower Abbey-street, which present\* a Grecian front of considerable architectural elegance; the other meets in an apartment called the Apollo Saloon, in Graft on-street, A Moravian congregation, formed in 1750, has a meeting house in Bishop-street, and in the same street is a residentiary-house of the same sect, in which a number of the female members live in community. There in a church for German Lutherans in Poolbeg-street, the only one in Ireland. The Society of Friends, or Quakers, have a meetmg-house in Eustace-street, fitted up with great neatness, and another in Meath-street, also a cemetery in cork-street. The Jews have a synagogue in Stafford-street, and a cemetery near Ballybough bridge.

### FREE SCHOOLS

*The King's Hospital*, or *Free School* of Chas II. commonly called *the Blue-road Hospital*, was founded in 1670 by the corporation, and established by royal charter, for the reception of reduced citizens and the education of their children, to which latter object, for want of more extensive funds, it has necessarily been limited. It maintains, clothes, educates, and apprentices 100 boys, who receive a Solid English and mercantile education, and such of them as are intended for the sea service are instructed in navigation. The building, erected at an expense of £21,000, consists of a centre and two wings; the centre has an Louie portico supporting a pediment, with an unfinished cupola, and contains apartments for the principal officers: the annual income is about £4000. A Society for instructing the children of the poor in the English language and in the Protestant religion was incorporated by royal charter in 1730, under the title of the Incorporated Society for promoting English Protestant schools in Ireland, but is more generally Known by that of *the Charter School Society*. It was originally maintained by donations, subscriptions, and bequest of money and lands, and subsequently by large grants of public money; but these were discontinued some years since and the society left, to its own resources, At the time of this change there were forty schools under it direction, two of which were in Dublin; the number is now reduced to eight. Two schools, supported by the funds of Eras mus Smith's bequest, have been established in Dublin, one on the Coombe, the other in St Mark's parish, *The Hibernian Soldiers' School*, situated in the Phoenix Park, was established in 1769 for the main-

tenance, clothing, and instruction of the children of soldiers. In addition to the usual branches of an English education, the boys are taught the trades of tailors and shoemakers, and the girls are instructed in needlework; both, when of proper age, are apprenticed to handicraft trades, and, by a new charter in 1808, the governors are empowered to place such children in the regular army, as private soldiers, as are desirous of entering into that service. The buildings consist of a centre and two wings, 300 feet in length and three stories high; there are extensive work-rooms for the children, and a farm of 13 acres is attached to the school, which is partly cultivated by the boys, whose time is divided between employment and recreation, in which athletic sports are encouraged: the school is supported by parliamentary grants and private donations: the average annual expenditure is about £4500: the number of children is about 200, of which one-third are girls. *The Hibernian Marine School* was established by charter about the year 1777, for the maintenance of children of decayed seamen in the navy and merchants' service; the number of boys in this school is 180, who, when of proper age, are placed in the navy, or apprenticed to masters of merchantmen: the building, situated on Sir John Rogerson's Quay, consists of a centre and two wings; it is supported by parliamentary grants and private benefactions. The Society for the Education of the Poor of Ireland, usually called the *Kildare-place Society*, was founded in 1811. Its object was the diffusion of a well-ordered and economical system of primary instruction throughout the country, without any interference with the religious opinions of the pupils, and the publication of cheap elementary books. It was almost wholly supported by large grants of public money, and built an extensive model school for males and females, with other accommodations for offices and stores in Kildare-place. The grants of public money have been withdrawn, and the society now proceeds on a more confined scale by voluntary contributions only. *The Association for Discourteous Vice*, formed in 1792, and incorporated by statute in 1800, also founded and assisted schools, in which education should be conducted upon Protestant principles, and likewise received large parliamentary grants, which were withdrawn at the same time as those to the Kildare-place Society. To supply the place of these institutions, a *Board of National Education* has been formed for the education of children of all religious persuasions. The commissioners, who were appointed by the lord-lieutenant, are the Duke of Leinster; the Protestant and Roman Catholic Archbishops of Dublin; the Rev. Dr. Sadleir, senior fellow of T. C. D.; Rev. James Carlile, minister of the Scotch Church; the Rt. Hon. Anthony R. Blake, Chief Remembrancer of the Court of Exchequer; and Robert Holmes, Esq., Barrister. They transact their business in a large establishment in Marlborough-street, formerly the town residence of the Marquess of Waterford, at the rear of which three model schools have been built, and a building is now being erected for a lecture-room, museum, &c., with apartments for the secretary and inspector; it is chiefly supported by parliamentary grants. *The Dublin Free School* was opened in School-street in 1808, for the instruction of poor children of both sexes, on the system of Joseph Lancaster: it is supported wholly by private sub-

scriptions and a small weekly stipend from the pupils, and is used both as a day and Sunday school. *The Sunday School Society* was established in 1809, and up to January, 1835, had in connection with it 2813 schools, attended by 20,596 gratuitous teachers and 214,462 pupils. There are several highly respectable schools on a new system, "The Feinaigle," which takes its name from Professor Von Feinagle, a native of Germany, who introduced it. The principal is the Luxemburgh, formerly Aldborough House, which was purchased from Lord Aldborough, who had expended upwards of £40,000 on its erection, and £15,000 raised in shares was laid out on it to adapt it for the purpose.

## INFIRMARIES FOR MEDICAL AND SURGICAL CASES.

*Sir Patrick Duns Hospital*, in Canal-street, was founded for the relief of the sick, maimed, or wounded, and as an appendage to the School of Physic for extending the sphere of medical practice, by a fund arising from the produce of estates bequeathed by the founder to the College of Physicians. The institution is under the direction of a board of governors. The medical department consists of two physicians in ordinary, one extraordinary, a surgeon, and an apothecary; and the house department, of a treasurer, registrar, providore, and matron. Lectures are delivered twice every week, during the medical season, by the professors of the school of physic in rotation in the theatre, and clinical lectures are also given at the bedside of the patient. The building, which is capable of receiving 100 patients, was commenced in 1803, and completed at an expense of £40,000, of which sum, £9000 was granted by parliament, and the remainder was defrayed from the proceeds of the estates, and by subscription. The building consists of a centre and two projecting wings: the ground floor of the centre contains apartments for the matron and apothecary, the pupils' waiting-room, and the theatre; and in the upper story are the board-room of the College of Physicians, the library, and the museum; the wings contain the wards for the patients. Patients who are not objects of charity are admitted on paying £1. 10. per month during their continuance in the hospital; the average annual income is upwards of £3000.

*Steevens' Hospital*, near Kilmainham, was founded by a bequest of Dr. Steevens, who, in 1710, bequeathed his estate, amounting to £600 per annum for that purpose; the hospital was opened in 1733. The building forms a quadrangle, having a piazza round the interior of the lower story, and a covered gallery round that above it; attached to it is a small chapel: the board-room contains a medical library. The resident officers are a surgeon, apothecary, Protestant chaplain, steward, and matron. The funds, aided by grants of public money, support 220 beds; this is the largest infirmary in Dublin. *Meath Hospital*, originally in Meath-street, was removed to the Coombe, and ultimately to its present site in Long-lane, Kevin-street; it is now the infirmary for the county. It contains a detached ward for fever cases, a fine theatre for operations, and a spacious lecture-room. *Mercer's Hospital*, founded in 1734 by Mrs. Mary Mercer, is a large stone building, situated between Mercer-street and Stephen-street, containing 55 beds. A theatre for operations was added to it in 1831. *The Charitable Infirmary*,

Jervis-street, was the first institution of the kind in the city: the building, a plain brick structure, erected in 1800, can accommodate 60 patients, *Whitworth Hospital* was erected in 1818, on the bank of the Royal Canal, near Drumeondra; it has a ward appropriated for a class of patients who can contribute towards their own maintenance in it. *The City of Dublin Hospital*, in Upper Baggot-street, has accommodations for 52 patients: it is also the principal institution for diseases of the eye. *The United Hospital of St. Mark's and St. Anne's* was opened in Mark-street in 1808, and contains 10 beds; an establishment for vaccination is attached to it. *The Maison de santé* George's-place, Dorset-street, is intended for those who, though unable to defray the expense of medical advice at home, are in circumstances to prevent them from seeking admission into a public hospital; the subscription paid by a patient is a guinea per week. The Netterville and the Royal Military Hospitals are noticed under preceding heads.

## LUNATICS.

*The Richmond District Lunatic Asylum*, which was erected in 1830 into a district asylum for the county and city of Dublin, the counties of Meath, Wicklow, and Louth, and the town of Drogheda, occupies a rectangular area of 420 feet by 372, on the western side of the House of Industry. The building forms a hollow square of three stories: the inmates are arranged in four classes of each sex, each under the charge of a keeper, whose apartment commands a view of the gallery in which the patients are confined: there are separate airing-grounds for every class. The total number of patients on the 1st of Jan., 1836, was 277, of whom 130 were males and 147 females; the expenditure for the same year was £4180. 16 In *the House of Industry* there is a department for incurable lunatics, idiots, and epileptic patients, in which those capable of any exertion are employed suitably to their unhappy circumstances. *St. Patrick's or Swift's Hospital*, for the reception of lunatics and idiots, was founded by the celebrated Dean Swift, who bequeathed his property, amounting to £10,000, for this purpose. The building, situated near Steevens's Hospital, was opened in 1757, and has also apartments, rated at different prices, for those whose friends can contribute either wholly or partially to their maintenance. A large garden is attached to it, in which some of the patients are employed with considerable advantage to their intellectual improvement. The Society of Friends maintain a small asylum near Donnybrook, for lunatics of their own body.

## THE LYING-IN HOSPITAL, AND OTHER BENEVOLENT INSTITUTIONS

*The Lying-in Hospital*, in Great Britain-street, was originally a small private infirmary, opened in 1745 by Dr. Bartholomew Mosse; but the benefit resulting from it having attracted other contributors, the first stone of the present building was laid in 1750: the doctor, after expending the whole of his property in forwarding the institution, obtained from parliament two successive grants of £6000 each. In 1756 the governors were incorporated by charter, the preamble of which states the threefold object of the institution to be the providing for "destitute females in their confinement, the providing a supply

of well-qualified male and female practitioners throughout the country, and the prevention of child murder;" and in the following year the hospital was opened for the admission of patients. The institution is under the direction of a board of 60 governors. The details of management are superintended by a master, always a resident and a medical practitioner, elected for seven years, and deriving his emolument from the number of his pupils, among whom eight females educated for the practice of midwifery are paid for by Government; he delivers four courses of lectures annually, and at the end of six months the students are examined before assistants, who are appointed for three years, and if duly qualified receive a certificate. The income for the year ending March 31st, 1836, was £4770, arising mainly from the exertions of its managers. The number of cases annually admitted is about 2500. The building consists of a centre and two projecting pavilions connected with it by curved colonnades; the whole of the facade extends 125 feet in length; the principal entrance leads into a spacious hall, and a broad flight of steps leads from the hall to the chapel. The western pavilion forms an entrance to the porter's lodge, and the eastern to the rotundo, in the rear is a spacious lawn enclosed by an iron palisade, forming the interior of Rutland square. The rotundo comprises a suite of spacious and elegant rooms appropriated to purposes of amusement; the entrance from Sackville-street leads into a waiting-room for servants, and communicates with a vestibule adjoining the great room, which is a circle of 80 feet diameter; the orchestra is of elegant design. On the east and west are respectively a spacious tea-room and card room; and on the north is a vestibule leading to the ball room, which is 86 feet long and 40 feet wide. Above this room is another of equal dimensions, though less ornamented and on the same floor are two smaller apartments, which are let for exhibitions. The new room, built in 1786 and facing Cavendish-row, are fronted with a rusticated basement, from which rise four three quarter columns of the Doric order, supporting a triangular pediment, in the tympanum of which are the arms of Ireland, the crest of the Duke of Rutland, and the star of the order of St. Patrick; these rooms are elegantly fitted up and well adapted to the same uses: all the profits arising, from them are appropriated to the support of the hospital.

The other institutions of a similar description are in Townsend-street; in Bishop-street, called the Anglesey Hospital; on the Coombe, in the building which was the Meath Hospital; in South Cumberland-street and on Ellis's-quay, called the Western Lying in Hospital. An institution is attached to Merrett's hospital, for the relief of lying-in women at their own dwellings.

The infirmaries for special complaints not already noticed are the *Fever Hospital and House of Recovery* Cork-street, which was opened in 1804. It consists of two parallel brick buildings, 80 feet by 30, three stories high, connected by a colonnade of 116 feet. The eastern range is used for fever, the western for convalescent patients; an additional building, much larger than any of the former, was added in 1814, by which the hospital was rendered capable of containing 240 beds. The expenditure is chiefly defrayed by a parliamentary grant; the subscriptions and funded property amount to about

£1000 per annum. From the opening of the establishment to the end of March, 1835, the number of patients amounted to 104,759. *The Hardwicke Fever Hospital*, attached to the House of Industry, contains 144 beds. *The Westmorland Lock Hospital* was opened in 1792, for the reception of venereal patients of both sexes, and was originally designed for the reception of 300 inmates; but afterwards the number of beds was reduced to 150, to which females only are admissible. The building, situated in Townsend-street, consists of a centre, in which are the officers' apartments, and two wings, with additional buildings for the reception of patients; the centre and wings project a little, and the former has a plain pediment. A *Vaccine Institution* was opened in 1804, in Sackville-street, for the gratuitous vaccination of the poor, and for supplying all parts of the country with genuine matter of infection. There is an *infirmary for ophthalmic affections* in North Cumberland-street, and another in Cuffe-street, one for cutaneous diseases in Moore-street, one for the diseases of children in Pitt-street, and another in North Frederic-street. *Dispensaries* are numerous, and generally attached to hospitals and infirmaries. Among those unattached are that in Cole's-lane, for St. Mary's parish, where the poor are also in special cases attended at their own lodgings; the Dublin General Dispensary, Fleet-street; St. Thomas's Dispensary, Marlborough-green; St. Peter's Parochial Dispensary, Montague-street; South Eastern General Dispensary, Grand Canal-street, near Sir P. Dun's Hospital, to which is attached a Nourishment and Clothing society; the Sick Poor Institution, in a great measure similar, in Meath-street; St. George's Dispensary, Dorset-street; and the Charitable Institution, Kildare-street.

#### ORPHANS AND DESTITUTE CHILDREN.

The associations for the relief and protection of orphans and destitute children are numerous. *The Foundling Hospital*, a very extensive establishment in James-street, for the reception of infants of this description from all parts of Ireland, for many years afforded an asylum to 2000 deserted children within its walls, and to nearly 5000 who were kept at nurse in the country till of age to be admitted into the central establishment; these children were clothed, maintained, educated, and apprenticed from the funds of the hospital, which were assisted by annual parliamentary grants of from £20,000 to £30,000. The internal departments were wholly closed by order of government on the 31st of March, 1835, and all the children who are not apprenticed, amounting to 2541, are at present settled with nurses in the country. There are also about 2800 apprentices serving their time as servants and to trades, who are still tinder the superintendence of the governors. The buildings, which are very extensive, contain school-rooms for both sexes, dormitories, a chapel, and accommodations for several resident officers, and attached to it is a large garden, in the cultivation of which the older inmates assist. In addition to the Blue Coat, Royal Hibernian, and Royal Marine Institutions, already noticed under the heads of their respective public establishments, the following are peculiarly worthy of notice:—*The Female Orphan House* was commenced in 1790 by Mrs. Edw. Tighe and Mrs. Este, and, owing in a great measure to the advocacy of the celebrated Dean Kirwan, who

preached a succession of sermons for its support, was opened in the present buildings on the North Circular Road, which contain ample accommodations for 160 children and a large episcopal chapel. The candidates for admission must be destitute both of father and mother, and between the age of five and ten; the inmates receive an education suited to fit them for the higher class of domestic servants. Its funds are aided by a parliamentary grant equal to the sum voluntarily contributed. *The Freemasons' Orphan School*, tinder the patronage of the Grand Lodge of Ireland, provides for the orphan daughters of deceased members of the Society. *Pleasants' Asylum*, Camden-street, opened in 1818 by means of a bequest of the late T. Pleasants, Esq., receives 20 Protestant female orphans, who are maintained and educated till they arrive at years of maturity, when they are entitled to a respectable portion on marrying a Protestant, approved of by the trustees. The special objects of *the Protestant Orphan Society*, founded in 1828, and *the Protestant Orphan Union*, formed subsequently, appear from their names; the latter owes its origin to the ravages of the cholera, which also gave rise to three other societies for the reception of children of every religious persuasion, who had been deprived of their parents by that dreadful scourge. Most of the places of worship in Dublin have boarding-schools attached to them for boys or girls, or both, into which orphans are admitted in preference. In this department of charitable institutions may be included *the Asylum for the Deaf and Dumb* at Claremont, near Glasnevin, which, from small beginnings, is now adapted to the reception of more than 100 inmates, who are wholly maintained, clothed, and instructed; the boys, after school hours, are occupied in gardening, farming, and other mechanical works; and the girls in needlework, housewifery, laundry work, and in the management of the dairy; a printing-press has been purchased for the instruction of some of the boys in that business, and for the printing of lessons adapted to the use of the pupils. The building contains separate school-rooms for male and female pupils: attached to it are about 19 acres of land. This institution is wholly supported by subscription and private benefactions; it has various branch establishments in different parts of the country.

#### AGED AND IMPOTENT.

*The House of Industry* was established by act of parliament in 1773, for the indiscriminate reception of paupers from every part; but it has since been limited to destitute paupers of the county and city, and to the relief of certain classes of diseases. The establishment occupies 11 acres, on which are two squares of buildings; one for the aged and infirm, the other for the insane, together with detached infirmaries for fever, chronic, medical, and surgical cases, and a dispensary. The total number of aged and impotent poor that have been admitted is 426,175, of whom 1874 are now in the institution. It is under the superintendence of a resident governor and seven visitors appointed by the lord-lieutenant, and is maintained by an annual grant of public money. *Simpson's Hospital*, in Great Britain-street, for blind and gouty men, was opened in 1781, by means of a bequest of a citizen of that name, who had himself laboured under a complication of these complaints. It is a large plain



building, with a small plot of ground in the rear for the accommodation of the inmates: its interior is divided into 24 wards, containing about 70 beds, but the number supported is about 50. The annual income of the hospital averages £2700. *The Hospital for Incurables* was opened in Fleet-street, in 1744, by a musical society, the members of which applied the profits of concerts to this benevolent purpose. In 1790, by means of a bequest of £4000 by Theobald Wolfe, Esq., the institution was removed into its present building near Donnybrook, originally erected for an infirmary for small-pox patients. The governors were incorporated in 1800. The house, a substantial plain building, can accommodate 70 patients; the ground belonging to it, 14 acres, is let so advantageously, as to leave the institution rent-free. *The Old Men's Asylum*, in Russell-place, North Circular Road, was instituted in 1810 for 24 reduced old men of good character. *St. Patrick's Asylum for Old Men*, in Rainsford-street, maintains 17 inmates, the majority of whom are upwards of 80 years of age each. The literary teachers, carpenters, printers, and vintners have each an asylum or fund for the relief of decayed members of their respective bodies. *The Scottish Society of St. Andrew* is formed for the relief of distressed natives of that country while in Dublin. *The Richmond National Institution for the Industrious Blind*, in Sackville-street, affords instruction to 40 male inmates in weaving, basket-making, netting, and some other similar kinds of handicraft, and has a sale-room for the disposal of the manufactured articles. *The Molyneux Asylum* for blind females was opened in 1815, on a similar principle, in the former family mansion of Sir Capel Molyneux in Peter-street, which had been for some years employed as a circus for equestrian exhibitions. Attached to it is an Episcopal chapel. There are several asylums for destitute aged women, mostly attached to some of the places of worship. There are two places for the reception of females of virtuous character during the pressure of temporary want of employment, one in Baggot-Street, under the superintendence of Protestant ladies; the other in Stanhope-street, under that of a R.C. nunnery.

#### FEMALE PENITENTIARIES.

*The Magdalen Asylum* in Lesson-street, was founded by Lady Denny in 1766; the house is adapted for the reception of 60 inmates, and the average number in the asylum is 50; after a probation of three years they are either restored to their families, or provided with the means of honest subsistence; they are employed during the time of their continuance in the asylum in profitable industry, and receive one-fourth of their earnings during their residence, and the remainder on their leaving the house: the institution has received considerable benefactions from the Latouche family. *The Lack Penitentiary* was opened in 1794 by Mr. John Walker, as a penitentiary for the special reception and employment of females discharged from the Lock Hospital; there are generally about 30 in the asylum, who are employed in needlework and other female occupations. *The Dublin Female Penitentiary*, in the North Circular Road, was opened in 1813: the house is large and commodious; there are about 35 females on the establishment. *The Asylum in Upper Baggot-street* affords shelter to 30 inmates. Each of these has a Protestant Episcopalian

place of worship attached to it. The R. C. asylums of a similar character are situated respectively in Townsend-street, containing 41 penitents and superintended by the Sisters of Charity; in Meeklenburgh-street, which receives 35; in Dominick-street, late Bow-street, where 34 are sheltered; in Marlborough-street, late James's-street, which supports 45; besides St. Mary's Asylum, Drumcondra-road, in which the average number is 30. The origin of several of these institutions was attended with circumstances of peculiar interest. A house of shelter for the temporary reception of females discharged from prison is on the Circular-road, Harcourt-street. The Lock Hospital has a department in which 12 females, who had been patients, are employed in washing for the establishment, under the superintendence of its matron, and are entirely supported in the house.

#### GENERAL DISTRESS.

*The Mendicity Association*, formed in 1818, has for its object the suppression of street-begging, by supplying relief to destitute paupers, chiefly by means of employment. A large building on Ussher's Island, formerly the town residence of the Earl of Moira, and having a large space of ground attached to it, is fitted up for the purposes of the institution. The paupers are provided with food and apartments to work in, but not with lodging, and are divided into seven classes; first, those able, to work at profitable employment, who receive full wages for their work; 2ndly, those whose earnings are not adequate to their entire support, who receive wages at a lower rate; 3rdly, those unable to perform full work; 4thly, the infirm; 5thly, children above six years of age, who are educated and instructed in useful employments; and lastly, children under six years of age, who are taken care of while their parents are at work: a dispensary is attached to the building and the sick are visited at their own lodgings. The institution is under the superintendence of 60 gentlemen elected annually. *The Sick and Indigent Roomkeepers' Society*, formed in 1790, gives temporary relief in money to the destitute poor at their own lodging. At a general meeting held at the Royal Exchange, once a month, the amount of the relief to be given during the ensuing month is fixed, which is distributed by four committees for the Barrack, Workhouse, Rotundo, and Stephen's Green divisions of the city, which sit weekly. *The stronger Friend Society*, formed in the same year as the preceding institution, has similar objects, and is conducted on the same principle of temporary domestic relief. *The Benevolent Strangers Friend Society*, of like character, is of later formation. *The Charitable Association*, formed in 1806 is designed for the relief of distressed persons of every description, except street beggars: relief is administered at the dwellings of the pauper. A loan fund is attached to the institution.

#### EMINENT MEN.

The following eminent persons were born in the city in the years attached to their names: Richard Stanyhurst, historian, 1545; Wm. Bathe, an eminent writer, 1564; Henry Fitzsimons, an eminent writer, 1569; James Ussher, the celebrated prelate, 1580; Sir James Ware, the antiquary, 1594; Arthur Annesley Earl of Annesley, 1614; Henry Lutterel, an engraver, 1650; Nahum



Tate, a poet, 1652; Wm. Molyneux, mathematician, astronomer, and patriot, 1656; Thomas Southerne, a dramatic poet, 1659; James Butler, Duke of Ormonde, 1665; Jonathan Swift, Dean of St. Patrick's, 1667; Marmaduke Coghill, Chancellor of the Exchequer in Ireland, 1673; Dr. Robert Clayton, a celebrated prelate, 1695; Wm. Robertson, a learned divine, 1705; Thos. Frye, the first manufacturer of porcelain in England, 1710; James McArdill, engraver, 1710; Mary Barber, authoress, 1712; John Gast, an eminent divine, 1715; Springer Barry, a celebrated actor, 1719; Thos. Leland, historian, 1722; Rev. Mervyn Archdall, an antiquary, 1723; Geo. Barrett, painter, 1728; Francis Gentleman, a dramatic writer, 1728; John. Cunningham, a poet, 1729; Edm. Chandler, Bishop of Durham, 1730; Nathaniel Hone, portrait painter, 1730; Isaac Bickerstaff, dramatist, 1732; Andrew Caldwell, compiler of parliamentary debates, 1732; Hugh Hamilton, painter, 1734; James Caulfeild, first Earl of Charlemont, 1738; Sir Philip Francis, author and statesman, 1740; Edward Malone, critic and antiquary, 1741; John Fitzgibbon, Earl of Clare, 1749; Henry Grattan, statesman, orator, and patriot, 1751; Wm. Mossop, medalist, 1754; John Hickey, sculptor, 1756; Joseph Cooper Walker, antiquary, 1761; Geo. McAllister, painter on glass, 1786. The birth-dates of the following natives of Dublin have not been ascertained: Edward Borlase, historian; Thomas Dogget, a celebrated actor; Robert Molesworth, Viscount Molesworth; Charles Byrne, miniature painter; Zach. Crofton, a celebrated divine; and Wm. Halliday, Irish grammarian. Dublin gave the title of Earl to His Royal Highness the late Duke of Kent.

DULEEK, a parish and village, formerly a parliamentary borough, partly in the barony of UPPER, but chiefly in that of LOWER DULEEK, county of MEATH, and province of LEINSTER,  $4\frac{1}{2}$  miles (S. S. W.) from Drogheda, on the Nannywater, and on the mail coach road from Dublin to Belfast; containing 4470 inhabitants, of which number, 1217 are in the village. This place derived its name signifying, a "House of Stone," from the foundation of a church here by St. Kiernan or Ciernan, who was baptized by St. Patrick in 450 and died in 488. St. Patrick is also said to have founded an abbey at this place, over which he appointed St. Kiernan abbot; the establishment was for several ages the seat of a small surrounding diocese, which ultimately merged into that of Meath. Its situation in a maritime district exposed it to the ravages of the Danes, by whom it was frequently plundered and sometimes destroyed. It was plundered in 1171 by Milo de Cogan and his forces, who on the following day were attacked and repulsed with severe loss by the Ostmen of Dublin. A priory for Canons Regular appears to have been founded here by one of the family of O'Kelly, a long time prior to the English invasion; and in 1182, a cell of the same order was established here by Hugh de Lacy, and made subject to the priory of Llanthony; the possessions of this priory were granted at the dissolution to Sir Gerald Moore, ancestor of the Drogheda family. After the battle of the Boyne, Jas. II. retreated from Donore at the head of Sarsfield's regiment, and was followed by his whole army, which poured through the pass of Duleek pursued by a party of English dragoons. On reaching the open ground, they drew up in order of battle, and after cannonading their pursuers, effected

their retreat in good order. The village comprises 240 houses. The manufacture of ticking, formerly extensive, is now very much diminished; there is an extensive corn and flour-mill in the town, and another at Beaumont, the latter recently erected and fitted up in a very complete manner with improved machinery. On the hill of Bellewstown is a course where races are held the last week in June; they are generally well attended. The market has been discontinued; but fairs are held on March 25th, May 3rd, June 24th, and Oct. 18th. A penny post to Drogheda and Ashbourne has been established; there is also a chief constabulary police station. The town was formerly governed by a portreeve and officers, annually elected under the charter of Walter de Lacy, which was confirmed by act of Edw. IV., in 1481, and by royal charter of Jas. II., in 1686. From this latter period it continued to send members to the Irish parliament till the Union, when it was disfranchised, and the corporation became extinct: the sum of £15,000, awarded as compensation for the loss of the elective privilege, was paid to the trustees of H. Bruen, Esq. Petty sessions are held every alternate week.

The parish comprises 14,343 statute acres, as apportioned under the tithe act. The land is of good quality; about two-thirds are under tillage, and the eastern portion of the parish, including the hill of Bellewstown, is excellent grazing land. Annexed to the town is a considerable tract of common. Limestone is abundant, and is quarried both for building and for agricultural purposes. Platten, the seat of R. Reeves, Esq., occupies the site of an ancient castle of the D'Arcy family; it is a spacious mansion, situated in a richly planted demesne. Athcarne Castle, the seat of J. Gernon, Esq., is pleasantly situated on the Nannywater; it formerly belonged to the De Bathe family, and is a perfect specimen of the Elizabethan castellated style; it is a massive pile of building, with a still more massive keep defended by quadrangular embattled towers, and the whole was formerly surrounded by a fosse: the present proprietor has made some additions and improvements. The other seats are Annsbrook, that of H. Smith, Esq., an elegant mansion with a demesne tastefully embellished; Hiltown House, of Nicholas Boylan, Esq.; Thomas-town, of Evans Kettlewell, Esq.; Beaumont, of J. McCann, Esq.; Wintergrass, of Lawrence Ball, Esq.; and Duleek House, situated in an extensive demesne, the property of the Marquess of Thomond.

The living is a vicarage, in the diocese of Meath, united, in 1816, to the vicarages of Dowth, Ardcath, Tymole, and Knockcoman, and in the patronage of the Marquess of Drogheda, in whom the rectory is impropriate. The tithes amount to £1092, the whole formerly payable to the impropriator, but on appeal to the Privy Council in 1833, £65 per ann. was made payable to the vicar; and the entire value of the benefice, tithe and glebe included, is £285. There are four glebes in the union, comprising together  $48\frac{1}{2}$  acres, valued at £100. 9. per ann. The church, rebuilt in 1816 at an expense of £1500, is a handsome structure with a tower; in the porch is a marble statue of Judge Trotter, and in the churchyard a richly sculptured stone cross. In the R. C. divisions the parish is the head of a union or district, comprising also the parish of Cullinstown; the chapel is a handsome edifice in the later English style, with a school-room adjoining; and there is a

chapel at Bellewstown hill, to which also a school-room is attached. The parochial school is aided by the incumbent, and there are four other public schools, one of which has a remarkably neat school-house, erected by J. Mathews, Esq.; they afford instruction to about 300 children, and about 30 children are educated in a private school. A dispensary is supported in the customary way. There are considerable remains of the ancient abbey church, with a massive square tower surmounted at the angles with embattled turrets; it was very extensive, and contains many ancient tombs, among which is one of a bishop. There are also some remains of the priory of St. Mary, on the Marquess of Thomond's demesne, and also anciently an endowed hospital, of which there are no remains. In the centre of the town and near Annsbrook are two handsome carved stone crosses bearing inscriptions, erected by the De Bathe family; and at Whitecross is another, elaborately carved. Sir William D'Arcy, treasurer of Ireland in 1523, and author of a work on the Decay of Ireland and the causes of it, was born at Platten.

DULEEN, or DULANE, a parish, in the barony of UPPER KELLS, county of MEATH, and province of LEINSTER,  $2\frac{1}{4}$  miles (N.) from Kelts, on the road to Moy-naltyj containing 1503 inhabitants. It comprises 4150 statute acres, as apportioned under the tithe act: the land is generally of good quality; and the system of agriculture is improved. There is a sufficient quantity of bog for fuel, and there are quarries of limestone and freestone. The gentlemen's seats are Maprath, that of T. Taylor Rowley, Esq.; Williamston, of the Rev. G. Garnett; Willmount, of J. Radcliff, Esq.; and Oakley Park, of Capt. Graham. It is a chapelry, in the diocese of Meath, forming part of the union of Kells and corps of the archdeaconry of Moath: the tithes amount to £200; the glebe comprises 2a. 3r. 17p. In the R. C. divisions it is the head of a union or district called Carnaross, comprising also the parish of Loghan, in each of which is a chapel; the chapel of Duleen is a neat edifice. There is a private school, in which are about 50 children. There are some ancient crosses in Kiern churchyard, said to have been placed there by a saint of that name, which are held in great veneration by the peasantry.

DUNAGHMORE.—See DONAGHMORE, county of MEATH.

DUNAGHY, a parish, in the barony of KILCONWAY, county of ANTRIM, and province of ULSTER, 6 miles (N. W. by N.) from Broughshane; containing 3451 inhabitants. It comprises, according to the Ordnance survey, 13,743 $\frac{1}{4}$  statute acres, of which 12,040 are apportioned under the tithe act; about one-sixth is irreclaimable mountain and bog, one-fourth rough mountain pasture, a twelfth, pasture of a better quality, and one half, arable land. Towards the east the hills attain a mountainous elevation; the highest are those of Moneyduff and Ballyboggy. A great portion of the summits of the hills towards the north is unprofitable; but nearer their base they afford good pasture to young cattle during the summer. Along the banks of the Ravel and Altakeerag are considerable tracts of low meadow land, subject to floods from the former river which pours down with great rapidity. The females are employed in spinning, and the males, in addition to their agricultural pursuits, in weaving coarse linens and calico.

The living is a rectory, in the diocese of Connor, and

in the patronage of the Bishop: the tithes amount to £311. 18. 7 $\frac{1}{4}$ . The glebe-house was built by aid of a gift of £350 and a loan of £450 from the late Board of First Fruits in 1816; the glebe comprises 25 acres. The church, a small edifice with an open belfry turret, occupies an elevated site. In the R. C. divisions the parish is the head of a union or district called Glenravel, and comprises Dunaghy and Skerry, in each of which is a chapel; the chapel for this parish, a neat edifice, is at Glenravel, near the bridge over the Ravel. There is a place of worship in the village of Clough for Presbyterians in connection with the Synod of Ulster, of the first class. There are two public schools, in which are about 260 children, and three Sunday schools. There are several Danish forts, of which the most remarkable are, one on the hill of Dungonnell, two on Dunbought; and one nearly effaced on Carnbeg, in levelling which were found an urn, a small statue, a cross, and some silver coins. There are many sepulchral monuments in the churchyard, among which, those of the Crawford and Hamilton families are the most remarkable. Corby Rock is a bold precipice forming the termination of a hill; it is covered with ivy and washed at its base by the Ravel.

DUNAMANAGH, a village and post town, in the parish of DONAGHEADY, barony of STRABANE, county of TYRONE, and province of ULSTER, on the road from Strubane to Cookstown, 6 miles (N. E. by E.) from Strabane, and 113 (N. N. W.) from Dublin: the population is returned with the parish. This village, which situated in a deed and retired glen amidst the Mounterloney mountains, was founded by Sir John Drummond in 1619. It has a station of the constabulary police, and a sub-post-office to Strabane. Fairs are held on Jan. 13th, Feb. 28th, April 14th, May 27th, July 14th, Aug. 27th, Oct. 13th, and Nov. 28th. In and around the village are extensive deposits of limestone. Here is a meeting house for Presbyterians, in connection with the synod of Ulster, a large and handsome building: that which formerly belonged to the covenanters is in ruins. At a short distance from the village are the parochial church, and male and female schools. On the site of the bawn built by Sir John Drummond is a building which, from that circumstance is called the Castle.—See DONAGHEADY.

DUNANY, a parish, in the barony of FERRARD, county of LOUTH, and province of LEINSTER, 5 miles (E. N. E.) from Dunleer; containing 571 inhabitants. This parish, which is situated on the eastern coast, contains, according to the Ordnance survey, 1661 $\frac{3}{4}$  statute acres, chiefly under tillage. Dunany House, the residence of Lady Bellingham, is surrounded by an extensive and finely-planted demesne, and commands a fine view of the sea and the Carlingford mountains. Dunany Point is distinguished at sea by the church, which stands on the summit of the rising ground. at the Point is a chief station of the coast-guard. The parish is in the diocese of Armagh, the vicarage was united in the 18th century to those of Parsonstown, Marlinstown, and Salterstown, and is in the patronage of the Marquess of Drogheda; the rectory is: impropriate in Lady Bellingham. The tithes amount to £154. 0. 8., of which £90. 16. 8 $\frac{1}{2}$ . is payable to the impropriator, and the remainder to the vicar; and the tithes, of the entire benefice amount to £111.18.10 $\frac{1}{4}$ . The church, which

## DUN

is in excellent repair, was built in 1814, and the glebe-house about the same period, by aid of a gift of £400 and a loan of £364 from the late Board of First Fruits; the glebe comprises 20 acres, valued at £27 per annum. In the R. C. divisions the parish forms part of the union or district of Dysart. About 20 children are educated in a private school.

DUNBEG, or DOONBEG, a village, in the parish of KILLARD, barony of IBRICKANE, county of CLARE, and province of MUNSTER, 6 miles (N. W.) from Kilrush, on the bay of Dunmore; containing 213 inhabitants. The river Dunbeg flows into the harbour and is here crossed by a good bridge, near which stand the ruins of a lofty castle, formerly a defence to the harbour, and one of the ancient strong holds of the O'Briens. The harbour which is the only one, excepting Liscanor, between Loop head and the bay of Galway, an extent of nearly 40 miles, is rendered dangerous by the rocks at its entrance. The pier, built by the late Fishery Board, is small and not much frequented; sea-weed is landed here, and flags of a superior quality, raised near the village, are sent to Galway, Limerick, and Cork; it also forms a place of refuge for small craft in bad weather. Here is a station of the coast-guard. Fairs are held on May 2nd, July 26th, Oct. 8th, and Dec. 16th, for general farming stock, and for flannel and frieze of home manufacture. Near the bridge is a flour-mill. A court for the manor of Kilrush; in which small debts are recoverable, is held once in six weeks. In the village is a R. C. chapel, and about a quarter of a mile from it is the newly erected parochial church.

DUNBELL, a parish, in the barony of GOWRAN, county of KILKENNY, and province of LEINSTER, 4 miles (S. E.) from Kilkenny, on the road to Gowran; containing 567 inhabitants. This parish comprises 4299 statute acres, as applotted under the tithe act. It is a rectory and vicarage, in the diocese of Ossory, forming part of the union of Burnchurch: the tithes amount to £277. In the R. C. divisions it is part of the union or district of Gowran.

DUNBOE, or DRUMBOE, a parish, in the barony of COLERAINE, county of Londonderry, and province of ULSTER, 5 miles (w. by N.) from Coleraine; containing 5018 inhabitants. This appears to have been a very important district from an early period, for, even in the 5th century, we find it mentioned under the name of *Le Bendrigi*, which seems to have comprised the northern parts of the present barony of Coleraine; and it is stated that St. Patrick founded the old church here. The parish comprises, according to the Ordnance survey, 14,811¼ statute acres, of which 14,576 are applotted under the tithe act, and valued at £5796 per ann. On the south and west it is composed of basaltic mountains, which afford good pasturage, and on the opposite sides it is washed by the ocean and the river Bann, towards which latter the surface gradually descends, and the sands at its mouth formed the most extensive rabbit warrens in the kingdom, until the decline in the price of the fur, when the warrens were mostly destroyed, and the land brought into cultivation. Numerous streams descend from the mountains, fertilizing the meadows through which they pass. Near Articlave and Downhill the land is good and under an excellent system of cultivation. Downhill, the splendid residence of Sir Jas. R. Bruce, Bart., occupies an elevated point of land

## DUN

between the Bann and Foyle, opening in full view on the Atlantic ocean; was erected by the late Earl of Bristol, Bishop of Derry, and is built in the Italian style, of hewn freestone; the pilasters are extremely chaste and beautiful. The interior is finished in the most costly manner, the saloons being adorned with marble statues, and the halls and galleries with statuary and paintings of the most celebrated ancient and modern masters. In the glens, the plantations are extensive, beautifully laid out, and ornamented with rustic buildings and bridges. On the lawn stands a unique and beautiful mausoleum, erected by the bishop to the memory of his brother, who was ambassador to the court of Spain, exhibiting a full-length statue of him, beneath an elevated canopy. The living is a rectory, forming the corps of the archdeaconry of Derry, and in the patronage of the Bishop: the tithes amount to £480. The glebe-house is a commodious residence, occupied by the Rev. Archdeacon Monsell; there are four glebes, containing together 550 statute acres, 382 of which are cultivated land, the remainder being hilly and affording good pasturage for cattle. The church is a large and handsome edifice, situated at Articlave, for the repair of which the Ecclesiastical Commissioners have recently granted £230; it was erected on a new site in 1691, the old church having been destroyed by King James's army, on its retreat from Derry. In the R. C. divisions the parish forms part of the union of Killowen. In the village of Articlave is a meeting-house for Presbyterians, in connection with the Synod of Ulster, and at Ballinrees is one in connection with the Seceding Synod, both of the second class. The parochial schools, situated at Articlave, are supported by the archdeacon; there are also schools at Downhill, built by Sir J. R. Bruce, and supported by him and Lady Bruce. Schools are maintained in other parts of the parish, together affording instruction to more than 500 children. There are also two private and eight Sunday schools. The parish belongs partly to Sir J. R. Bruce, and partly to the Clothworkers' Company; the latter contribute £15 per ann. to the poor on their own estate. Not far from Downhill are the ruins of the ancient abbey of Duncruthin, which became the parish church previously to 1291: and in the western part of the parish stands a great fort, called the Giant's Sconce, occupying the summit of a lofty isolated hill of basalt, strongly fortified by nature.

DUNBOLLOGE, or CARRIGNAVAR, a parish, partly in the county of the city of CORK, and partly in the barony of BARRYMORE, but chiefly in that of EAST MUSKERRY, county of CORK, and province of MUNSTER, 5 miles (N.) from Cork, on the road to Mallow; containing 4634 inhabitants. This place is said to have been the scene of a battle which took place on the confines of the parish in 1649, between the forces of Cromwell and the Irish, in which the latter were defeated. The parish comprises 15,749 statute acres, as applotted under the tithe act, and valued at £7262 per annum. The surface is hilly, and in some parts mountainous; the soil on the hills is light and stony, but of much better quality in the valleys; there is a large extent of bog, supplying the vicinity with abundance of cheap fuel; the reclaimable mountain is constantly being brought into cultivation or planted. Indications of coal have been observed in Glassaboy mountain, but no means

have yet been taken to trace them; there are also quarries of limestone and some of clay-slate, which is used for building and repairing the roads. Carrignavar, the seat of Justin M<sup>c</sup>Carty, Esq., a descendant of the ancient royal house of the M<sup>c</sup>Carty of Cork or South Desmond, is an old mansion pleasantly situated above a romantic glen, and surrounded by a very extensive demesne, richly cultivated and planted, finely embellished with stately timber, and commanding some pleasing views. The manufacture of cotton and worsted hose is carried on to a small extent, under the patronage and support of Mrs. M<sup>c</sup>Carty, for the employment of the poor. It is a rectory, in the diocese of Cork, and is one of the five parishes which constitute the union of St. Peter, and the corps of the archdeaconry of Cork, in the patronage of the bishop: the tithes amount to £461. 10. 9. A church has been recently built at Carrignavar by subscription, to which the incumbent and Justin M<sup>c</sup>Carty, Esq., were the principal contributors; the latter gave the site. It is for the use of the parishes of Dunbolloge and St. Michael. In the R. C. divisions this parish forms part of the union of Upper Glanmire: at Carrignavar is a neat chapel in the early English style, with a porch at the western entrance, and a minaret rising from the gable of the roof. The parochial school is a large and handsome edifice, built by Justin M<sup>c</sup>Carty, Esq., who has endowed it with two acres of land; and the female school is patronised by Mrs. M<sup>c</sup>Carty. About 100 children are educated in three other public schools, besides which there is a Sunday school, supported by the rector.—See CARRIGNAVAR.

DUNBOYNE, a parish and village, (formerly an incorporated town), in the barony of DUNBOYNE, county of MEATH, and province of LEINSTER, on the road from Dublin to Navan; containing, with the post-town of Clonee, 2419 inhabitants, of which number, 470 are in the village. This place, which is on the confines of the county of Dublin, appears to have been an ancient borough. In the reign of Hen. VI., a writ was issued, dated July 28th, 1423, ordering “the Provost and Commonalty of the town of Dunboyne to be at Trim with all their power for its defence.” The town was burnt down in the disturbances of 1798; the present village contains 82 houses. The manufacture of straw hats is carried on here, and in the neighbourhood; and a fair, chiefly for horses and cuttle, is held on July 9th, and is much frequented by the Dublin dealers. The parish is principally grazing land; there are about 50 acres of common, and a bog of about 40 acres, called the “Moor of Meath.” The gentlemen’s seats are Wood Park, that of the Rev. J. Anchiuteck; Roosk, of — Wilson, Esq.; Ballymaeall, of H. Hamilton, Esq.; Hammond, of C. Hamilton, Esq.; Court Hill, of H. Greene, Esq.; Sterling, of It. Barker, Esq.; Norman’s Grove, of J. Shanley, Esq.; and Priesttown, of the Rev. J. Butler. The living is a vicarage, in the diocese of Meath, united in 1400 to the chapelry of Kilbride, and in the patronage of the Crown; the rectory is impropriate in Miss E. Hamilton. The tithes amount to £835. 7. 8., of which £535. 7. 8. is payable to the impropiator and £300 to the vicar; and the tithes of the union to £347. 19. The glebe-house was built by aid of a gift of £300, and a loan of £500 from the late Board of First Fruits, in 1814; the glebe comprises three acres, subject to a rent of £3 per acre. The church is an ancient edifice, for the repair of which

the Ecclesiastical Commissioner have recently granted £159. The R. C. union is co-extensive with that of the Established Church, and in each parish is a chapel. About 40 children are taught in the public schools of the parish; and there are two private schools, in which are about 120 children. A dispensary is supported in the village, and adjoining it are some remains of an ancient castle, which given the title of Baron of Dunboyne to the family of Butler.

DUNBREA, a parish, in the barony of KILKEA and MOONE, county of KILDARE, and province of LEINSTER, on the road from Athy to Carlow; containing, with the parish of Dunlost, 70 inhabitants. It is a rectory, in the diocese of Dublin, forming part of the union of St. Michael’s, Athy, under which head the tithes are stated,

DUNBRODY (ST. PETER AND ST. PAUL), a parish, in the barony of SHELBURNE, county of WEXFORD, and province of LEINSTER, 2 miles (N.) from Arthurstown, on the road from New Ross to Duncannon Fort; the population is returned with the parish of St. James. Hervey de Montmorency, marshal of Hen. II., and seneschal of all the lands acquired by Strongbow, Earl of Pembroke, on his expedition to Ireland, having in consequence of some dispute resigned his commission, parcelled out the lands allotted to him among his followers, retaining only that portion which now constitutes the parishes of Dunbrody and St. James. In 1182, he founded and dedicated to St. Peter and St. Paul the Cistercian abbey of Dunbrody, which he endowed with this reserved portion of his possessions, and became, himself the first abbot. The abbots sat as barons in the Irish Parliament, and the establishment flourished until the dissolution, when Alexander Devereux, the last abbot, compounded for his abbacy, and was appointed Bishop of Ferns. The parish is bounded on the west by Waterford harbour; and an inlet called Campile is navigable for small craft, bringing limestone and coal, the former of which is extensively used for manure; tinland is chiefly under tillage, and an improved system of agriculture has been generally adopted. A ferry hence to Passage, on the opposite side of the harbour, affords a direct communication with the city of Waterford. Dunbrody Castle, the property of Lord Templemore, and at present in the possession of Richard Barron, Esq., is a modernised edifice, partly incorporated with the walls of the ancient castle built in the reign of Hen. II. The living is an impropriate curacy, in the diocese of Ferns annexed to those of Rathroe and St. James and in the patronage of Lord Templemore, in whom the rectory is impropriate. In the R. C. divisions this parish forms part of the union or district of Horeswood. The ruins of Dunbrody abbey are among the most interesting and magnificent relics of antiquity in the south of Ireland; they are situated on a verdant slope gently inclining to the shore of the harbour, and comprise the skeleton of the conventual church, the refectory, the foundations of the cloisters, and part of the domestic buildings. The church, a noble cruciform structure, 200 feet in length and 140 in breadth, in chiefly in the early style of English architecture, with a massive central tower supported on four finely pointed arches. A considerable portion of it was built by Herlewen, Bishop of Leighlin, who died in 1217, and was interred in the abbey. In 1810, a massive bronze seal, supposed to have been the ancient seal of the abbey, was discovered among the ruins.

## DUN

DUNBYN, a parish, in the barony of Upper DUNDALK, county of LOUTH, and province of LEINSTER,  $3\frac{1}{4}$  miles (N. W.) from Lurgan-Green, on the road from Dundalk to Carrickmacross; containing 969 inhabitants. According to the Ordnance survey it comprises  $2169\frac{1}{4}$  statute acres, of which 1942 are apportioned under the tithe act. It is a rectory, in the diocese of Armagh: the tithes amount to £200, and are sequestrated in the Ecclesiastical Commissioners, who pay the curate of an adjoining parish for the discharge of the occasional duties. In the R. C. divisions it forms part of the union or district of Baronstown, and has a chapel at Kilcurly. There is a public school, in which about 150 children are educated.

DUNCANELY.—See DUNKANELY.

DUNCANNON, a village, in the parish of ST. JAMES, barony of SHELBURNE, county of WEXFORD, and province of LEINSTER,  $1\frac{1}{2}$  mile (S.) from Arthurstown; containing 560 inhabitants. This place, which commands the entrance to the ports of Waterford and Ross, was granted by Hen. VI. to John Talbot, Earl of Shrewsbury, from whom it reverted to the Crown; and the castle, with some lands for keeping it in repair, was vested in trustees by Queen Elizabeth. On the threatened invasion of the Spaniards, in 1588, it was strongly fortified. In 1645, the fort, which was held by Laurence Esmonde for the Parliament, was surrendered to Gen. Preston for the King; and in 1649, was besieged by Ireton, whom the garrison compelled to retire. After the battle of the Boyne, Jas. II. embarked for France from this fort; and during the insurrection of 1798, it afforded an asylum to most of the loyalists in this part of the country. The fort is situated on a rock projecting from the eastern side of Waterford harbour, and has undergone frequent alterations: it is adapted for mounting 42 pieces of cannon, and, including "the bomb-proof" erected in 1815, contains barracks for 10 officers and 160 men, residences for the chaplain, fort-major, storekeeper, and other officers, and a chapel for the garrison; the whole is surrounded by a dry moat crossed by a drawbridge, and the only entrance is defended by a portcullis. On the hill overlooking the village are two martello towers, now dismantled. The village consists chiefly of one street, forming the approach to the fort, and had formerly a considerable trade, which has been mostly transferred to Arthurstown, in consequence of a steamer established by an English company to ply between Duncannon and Waterford. A new line of road is to be opened direct from Duncannon to Wexford, in consequence of which, and as the town is now in the possession of the head landlord, Lord Templemore, it promises to be soon in a flourishing state. The quay has been recently repaired, and the Harbour Commissioners are proceeding to deepen the harbour at a considerable expense. There is still a small export trade in pigs, butter, and poultry, and an import of coal. It has a daily penny post to Arthurstown, and a well-appointed mail car runs from Fethard, through Duncannon and Arthurstown, to Ross. A few boats are employed in fishing, on which and on the garrison the inhabitants depend chiefly for their support. An oyster bed just below the fort, which has been for some years only partially known, has been recently discovered to be of considerable extent, and is now much dredged. A branch from the coast-guard station at Arthurstown is quartered


VOL. I.—569

## DUN

here, The creek is formed by the rock on which the fort is built, and the approach to the strand is rendered dangerous by shoals; but vessels of 100 tons can approach the pier at high water in fair weather. Within the fort is a lighthouse, nearly due north from that of Hook; another to the north of the Fort is nearly completed. In the village is a R. C. chapel; and two neat school-houses, one of which is for infants, have been recently built by subscription. Duncannon gives the inferior title of Viscount to the family of Ponsonby, Earls of Besborough.

DUNCORMUCK, a parish, in the barony of BARGY, county of WEXFORD, and province of LEINSTER, 3 miles (E.) from Danes-Castle; containing 1591 inhabitants, of which number, 249 are in the village. This parish is situated on a small stream that flows into the lough of Duncormuck, and comprises 5860 statute acres, which, though chiefly under tillage, contains some good grazing land. Quarries of a dark species of limestone are worked, and the produce is extensively used for manure. At Lacken a considerable trade is carried on in slates, coal, and culm from South Wales; vessels of 100 tons' burden can cross the bar at high tides and lie securely in the lough, which is still frequented by wild fowl, though not in such numbers as formerly. Petty sessions are held monthly in the village. The living is a vicarage, in the diocese of Ferns, episcopally united, in 1759, to the rectory of Ambrosetown, and in the patronage of the Bishop: the tithes amount to £306. 7. 10., of which £119. 19. 2. is payable to the impropiator, and the remainder to the vicar; and the entire tithes of the benefice amount to £324. 17. 10 $\frac{1}{4}$ . The glebe-house, the residence of the Rev. R. B. Gordon, was erected in 1817 by a gift of £100 and a loan of £450 from the late Board of First Fruits; there are three contiguous glebes containing together 18 acres. The church is a modern edifice, erected on the site of the ancient building, and is about to be repaired by a grant of £148 from the Ecclesiastical Commissioners. In the R. C. divisions the parish is the head of the union or district of Rathangan, comprising also the parishes of Killag, Kilcowan, Kilmannon, and Ballyconnick, with the townland of Ambrosetown: there are chapels at Rathangan and Clarestown, the latter in the parish of Kilmannon. The parochial school was erected by the Rev. R. B. Gordon on a site presented by W. Richards, Esq., of Rathaspeck; it is partly supported by Mr. Gordon. A school at Rathangan is aided by the Rev. J. Barry, P. P.: the number of children educated in these schools is 110, besides which there are about 50 in a private school. In the village is a lofty tower called Duncormuck Castle, apparently of Anglo-Norman architecture.

DUNDALK, a sea-port, borough, market and post-town, and parish, in the barony of UPPER DUNDALK, county of LOUTH, and province of LEINSTER,  $10\frac{1}{4}$  miles (S.) from Newry, and 40 miles (N. by W.) from Dublin, on the mail road to Belfast, containing 14,300 inhabitants, of which number, 10,078 are in the bo-



4 D

rough and liberties. The earliest historical notice of this place occurs in 1180, when John de Courcey with 1000 men, marching against a prince of Argial who had destroyed one of his ships, was encountered by the native chiefs with a force of 7000 men, by whom he was defeated with the loss of 400 of his troops. The English power being soon afterwards firmly established, Dundalk with some other territories was granted to Bertram de Verdon, who founded here a priory for Crouched Friars of the Augustine order, which afterwards became an hospital; and in the reign of Hen. III., Lord John de Verdon founded a Franciscan friary in the town. In 1315, Edward Bruce took possession of the town and caused himself to be proclaimed King of Ireland. He maintained his assumed dignity here for nearly a whole year; but being attacked by John de Birmingham, his army was totally defeated and himself slain. Sometime after, O'Hanlon, an Irish chieftain, came with a large force to demand tribute from the inhabitants, by whom he was so vigorously repulsed that 200 of his men were left dead upon the field. In 1338, Theobald de Verdon obtained a grant of a market and fair for 15 days. Rich. II. confirmed by charter all the privileges the inhabitants had previously enjoyed, and made the town a free borough; and Hen. IV. granted the bailiffs and commonalty certain customs, to surround their town with walls, which, from its exposed situation on the north of the English pale, were necessary for its protection. In 1558, the Lord-Deputy Sidney appointed an interview with the powerful chieftain Shane O'Nial, who at last agreed to come to him here on condition of being received as his "gossip." The town was, in 1560, besieged by the O'Nials, but was so valiantly defended that they abandoned the design. A subsequent attempt was made with no better success; and in 1562, the Earl of Sussex, lord-deputy, sent some forces to the assistance of the townsmen, between whom and Shane O'Nial a mutual restitution of plunder took place. So great was the power of the native chieftains in 1506, that in a conference held at Faughart it was proposed by the English government to make this town the frontier of their dominions in Ireland; but all overtures for a pacification were rejected. On the breaking out of the war in 1641, Roger Moore and Brian Mac Mahon posted themselves near this town, of which they held possession, with a force of 2500 men, and bade defiance to the Irish government; but Sir Henry Tiehborne assaulted and, after an obstinate resistance, succeeded in gaining possession of the town. Col. Monk, who had been appointed governor, was, in 1649, compelled by Lord Inchiquin to surrender it to Cromwell. In the war of the revolution, some forces of Jas. II., which had been stationed in the town, abandoned it on the approach of William's army commanded by Duke Schomberg, who encamped his forces on some low marshy ground, about a mile to the north, where they suffered much from disease. James detached a party to seize the pass at Newry, which, on the first appearance of opposition, retired to Sligo. He soon after advanced at the head of the Irish army and drew up in order of battle, but just at the moment when an engagement was expected, drew off his troops and retired to Ardee.

The town is situated on the south side of the Castletown river, which suddenly expands as it opens into

the bay of Dundalkj and consists of two principal streets, each about a mile in length, intersecting each other in the market-square, and of several smaller streets. The number of houses, in 1831, was 1851, of which many are well built. The streets are paved, and the town is watched and lighted with gas, under the provisions of an act of the 9th of Geo. IV., cap. 82, by which it was assessed, in 1836, to the amount of £696. 8. 11. The southern entrance has been greatly improved by the recent erection of some handsome houses. At the northern extremity is a bridge over the Castletown river, connecting it with a small suburb on the opposite side. At the eastern extremity, near the bay, is a spacious cavalry barrack; and along the borders of the river are some lands called the town parks. A literary society has been established, and there are two subscription news-rooms, and a good assembly-room; a hunt is supported, and races are occasionally held on a course near the town. There is a very extensive distillery, employing about 100 men, consuming from 35,000 to 40,000 barrels of grain, and producing more than 300,000 gallons of whiskey annually, which is mostly for home consumption and of superior quality; there are four tanyards, two salt-works, a large malting concern, and a very extensive iron foundry and forge. The chief trade is in agricultural produce, which is shipped in great quantities to Liverpool and other British ports; its foreign trade is not inconsiderable. The exports are grain of all kinds, flour, meal, malt, butter, cattle, sheep, pigs, barrelled provisions, linen, and flax; the imports are coal, bark, soap, oil, tallow, hemp, grocery, rock-salt, and iron from British ports, and timber, tallow, wine, and bark from foreign ports. Since the introduction of steam navigation great quantities of eggs and poultry have been exported. The amount of duties paid at the custom-house, for 1835, was £3618. 4. 10., and for 1836, £4514. 5. 10.; the excise duties paid for the district, in 1835, amounted to £112,189. 18. 7½. Two stream-packets of the first class are constantly employed between this port and Liverpool; the passage on the average is made in 16 or 17 hours. The harbour is formed by the innermost recesses of the bay, which is seven miles across at its mouth from Dummy Point to Cooley Point, and extends nearly the same distance to the town. It is very safe, and the bay affords good anchorage in from four to eight fathoms of water. There are some good bathing-places along the shore, particularly at the village of Blackrock. Two mails from the north and south of Ireland pass daily through the town. The market is on Monday; and fairs are held on the Monday next but one before Ash-Wednesday, May 17th, the first Monday in July, the last Monday in August, and the second Mondays in October and December; but the May fair is the only one of importance. At Soldiers' Point, about a mile and a half below the town, is a coast-guard station, the head of the district of Dundalk, and the residence of the inspecting commander; the district contains also the stations of Greenore, O'Mcath, Coolcy Point, Dunany Point, and Clogher Head.

Since the confirmation of its privileges by Rich. II., the town has received various charters from succeeding sovereigns; it is now governed by that of Chas. II., under which the corporation consists of a bailiff, 16

burgesses, and an indefinite number of freemen, assisted by a recorder, town-clerk, two town-serjeants, and other officers. The bailiff, who is also a justice of the peace, is annually elected from the burgesses by a majority of that body, and with their consent may appoint a deputy to serve the office. The burgesses, as vacancies occur are chosen from the freemen, and the freemen are elected by the corporation; the recorder and town-clerk are chosen by the corporation, and the town-serjeants by the bailiff. The borough first returned members to parliament in 1374, and continued to send two to the Irish parliament till the Union, since which period it has returned one member to the Imperial parliament. The right of election, previously limited to the corporation, was by the 2nd of Wm. IV., cap. 88, vested in the resident freemen and £10 householders; the number of registered voters at the last general election was 376; the bailiff is the returning officer. A new boundary has been drawn round the town, comprising an area of 445 statute acres, the limits of which are minutely described in the Appendix. The borough court of record, formerly held before the bailiff and recorder, has not issued any process since 1779, and may be regarded as extinct. Petty sessions are held before the bailiff daily, and by the county magistrates every Thursday. The guild-hall, which, together with nearly all the land on which the town is built, belongs to Lord Roden, is a neat edifice of brick, situated in the market-square, and containing an assembly-room, a news-room, offices for the savings' bank, an office for the sub-inspector of police, and other apartments for the transaction of municipal business and for holding public meetings. A chief constabulary police station has been established in the town, which is the residence of the sub-inspector for the county, and the head-quarters of the police force. The assizes for the county are held here, and the quarter sessions for the Dundalk division twice in the year. The court-house is a handsome modern edifice of hewn stone, with a very fine portico, after the model of that of the temple of Theseus at Athens; it is situated in the centre of the town, contains two spacious and well-arranged courts, with every requisite accommodation for the grand jury and public officers, and has a communication in the rear with the county gaol, which was erected in 1820, and is well adapted to the classification of prisoners, who are employed in breaking stones and working at their different trades; it contains a chapel, a school, and an hospital, and is kept under proper regulations; there is a treadmill, which distributes water to every part of the prison.

The parish comprises, according to the Ordnance survey, 6202 statute acres, of which  $25\frac{3}{4}$  are part of Castletown river; the soil is fertile and the land in a good state of cultivation. To the west of the town is Dundalk House, the seat of the Earl of Roden, an ancient mansion situated in a well-cultivated and richly planted demesne, comprising 274 Irish acres; his lordship has it in contemplation to erect a house in a more eligible situation immediately adjoining. Fair Hill, the handsome residence of Mrs. Foster, and Lisnawilly, of Mrs. Tipping, are also in the parish. The living is a vicarage, in the diocese of Armagh, episcopally united to the rectory and vicarage of Castletown, forming the union of Dundalk, in the patronage of the Lord-Primate and the Earl of Roden, who is

impropriator of the rectory. The tithes amount to £527. 9. 10., payable to the impropriator, who allows the incumbent £16, in lien of the vicarial tithes; the tithes of the union, payable to the incumbent, amount to £216. 6.  $5\frac{1}{4}$ . The glebe-house was built in 1773; the glebe comprises  $19\frac{1}{2}$  acres. The church is a spacious and, internally, elegant cruciform structure, with a double transept; it has been frequently enlarged and improved at a very considerable expense. In the R. C. divisions the parish is the head of a union or district, comprising the parishes of Dundalk, Castletown, and Kene; a handsome chapel of hewn granite is now in progress of erection in the town, and there is also a chapel near Killen, in the parish of Kene. There is a meeting-house for Presbyterians in connection with the Synod of Ulster, of the third class; also places of worship for Wesleyan and Primitive Methodists, and Independents. Nearly 600 children are educated in the public schools of the parish: of these, the principal are the endowed classical school, to which the sons of freemen are eligible on payment of £2. 2. per ann.; the Dundalk institution, under the patronage of the Incorporated Society, in which 30 boys are received on the foundation free of all expense, 50 boarders at £12, and 20 day scholars at £1. 10. per ann.; and all are instructed in this excellent institution in every branch of useful education, except the classics; and a school on Erasmus Smith's foundation, comprehending departments for infants, for general education, and for needlework. The building cost upwards of £1700, of which £750 was given by the trustees of E. Smith's charities, who also pay the master and mistress £30 per annum each; the other expenses are defrayed by charity sermons and subscriptions. There are two others, of which one for girls is supported by Mrs. Tipping. There are also 15 private schools, affording instruction to about 500 children. The Louth Infirmary, or County hospital, with which is connected a dispensary, was built by subscription in 1835, on ground given by the Earl of Roden at a nominal rent; it is a handsome structure, in the later English style, erected at an expense of £3000, and comprising three wards for male, and three for female patients, with hot and cold baths, convalescent galleries for patients (of whom it is capable of containing forty), and every accommodation for the officers and attendants; about 4000 patients receive advice and medicine annually. The Fever Hospital, a large building, formerly the charter school, is now a pin-factory, in which 300 children, selected from the two great schools for the poor, are beneficially employed; an hour each day is allotted for their instruction at the respective schools. A Ladies' Benevolent Society, for selling clothing to the poor at reduced prices, is supported by subscription; as are also the Mendicity Association, the Destitute Sick Society, a Savings' Bank, an Association for Discountenancing Vice, and several other charitable institutions. There are some remains of the Franciscan friary on the east side of the town, consisting of the tower, a lofty square pile surmounted by a slender turret commanding an extensive prospect. After the dissolution it was granted by Hen. VIII. to James Brandon, at a rent of sixpence per annum, and a renewal fine of £9. 10. Of the religious establishment founded by Bertram de Verdon, there are no remains; its revenues were granted by Elizabeth to

## DUN

Henry Draycot, who had previously obtained a lease for 21 years. Near the town is a spring, arched over with ancient massive masonry, called the Lady Well, and much resorted to on the patron day, Sept. 29th. On the plains of Ballynahatna are the remains of a Druidical temple partly enclosed by a curving rampart, on the outside of which is part of a circle of upright stones; and on a rising ground near this place is a circular fort surrounded by a double fosse and rampart, supposed to have been thrown up by the earliest inhabitants of the country. Dundalk formerly gave the title of Baron to the family of Georges.

DUNDERMOT, a grange, in the barony of KILCONWAY, county of ANTRIM, and province of ULSTER, on the Ravel water; containing 1069 inhabitants. It comprises, according to the Ordnance survey, 3003¾ statute acres: the tithes, which are improper, amount to £65. There is a meeting-house for Presbyterians of the Seceding Synod in connection with that at Ahoghill. Near the Ballymena road is a Danish fort or mound of an oval form, 60 feet by 30, the summit of which is level, and the base surrounded by a deep fosse and counterscarp: towards the bridge over the Ravel two parallel branches from the fosse enclose another area of a quadrangular form, now called "the parade."

DUNDERROW, a parish, partly in the county of the city of CORK, partly in the barony of KINSALE, partly in that of KINNALEA, but chiefly in the barony of EAST MUSKERRY, county of CORK, and province of MUNSTER, 4 miles (W. by N.) from Kinsale, on the road to Bandon; containing 2498 inhabitants. This parish comprises 6371¼ statute acres, as apportioned under the tithe act, and valued at £4167 per annum; about 800 acres are bog and mountain, and 971¼ waste; the remainder is good land, the greater portion being arable. It consists of several detached portions, and has consequently a great variety of surface and soil; Dunderrow proper is generally composed of a light soil, which is very well cultivated, and produces abundant crops. A new line of road is in progress through the parish, leading from Kinsale to Bandon. In the Bandon river, which bounds it on the south, are several salmon weirs. The principal residences are Leoffney House, that of E. Gillman, Esq.; Killaney, of T. Markham, Esq.; Ballyvrin, of W. Dorman, Esq.; Dunderrow Cottage, of the Rev. R. Halburd; Ballinphilleck, of W. Barter, Esq.; Corron, of J. Horneybrooky, Esq.; Gort-naclough, of W. Beasley, Esq.; Hop Island, of G. Edwards, Esq.; and the glebe-house, of the Rev. M. O'Donovan: besides several good houses belonging to respectable farmers. The living is a rectory, in the diocese of Cork, and in the patronage of T. C. Kearney, Esq., of Garretstown: the tithes amount to £525, of which £150 is payable to the dean and chapter of St. Finbarr's, Cork, and the remainder to the rector. The glebe-house was built by aid of a gift of £250 and a loan of £550, from the late Board of First Fruits, in 1821: the glebe comprises 24a. 3r. 27p. The church, a small handsome edifice, with a lofty square tower, was erected by aid of a loan of £500, in 1812, from the same Board. In the churchyard is a handsome pyramidal monument of marble, erected over the remains of an English lady, who died at Kinsale while on a tour through Ireland. In the R. C. divisions the parish forms the union or

## DUN

district of Kinsale, but the detached portions belong to the several parishes by which they are surrounded: the chapel is at Ballynamona. The parochial school, situated at Leoffney, is jointly supported by Capt. Herri ck and the rector; and there is a daily pay school at Ballynamona. About 100 boys and 40 girls are educated, in a private school; and a Sunday school is chiefly maintained by the Rev. Robert Halburd. The doon, from which the parish derives its name, has been partly removed: the queen's forces secured themselves upon it in 1601, prior to the siege of Kinsale, when the Spanish forces were in possession.

DUNDONALD, a parish, in the barony of LOWER CASTLEREAGH, county of DOWN, and province of ULSTER, 4 miles (E.) from Belfast, on the mail coach road to Newtown-Ardea; containing 1669 inhabitants. This parish, which is called also Kirkdonald, comprises, according to the Ordnance survey, 4635 statute acres of fertile land, principally under tillage and in a high state of cultivation. Every improvement in the mode of tillage and the construction of farming implements has been eagerly adopted; there is neither bog nor waste land in the parish. The principal seats are Storemont, that of S. Cleveland, Esq.; Summerfield, of R. Gordon, Esq.; Rose Park, of Major Digby; Bessmount, of T. S. Corry, Esq.; and Donleadly, of A. McDonnell, Esq. Near the village is an extensive bleach-green, where 5000 pieces of linen are annually finished. The living is a rectory, in the diocese of Down, and in the patronage of S. Cleveland, Esq.; the tithes amount to £205. The glebe-house, a handsome residence, was built in 1820 by a gift of £300 and a loan of £500 from the late Board of First Fruits; the glebe comprises 15½ acres. The church, a small edifice, was rebuilt on the site of a former church in 1771, and a tower was added to it in 1774. In the R. C. divisions the parish forms part of the union of Newtown-Ardes. There is a place of worship for Presbyterians in connection with the Synod of Ulster, of the second class, to the poor of which congregation Mr. John Crane, of London, bequeathed the interest of a sum of money. About 50 children are taught in the parochial school, which is aided by the rector; and there is a private school, in which are about 45 children. A large and handsome school-house has been built and endowed at Church Quarter, by David Gordon, Esq., the principal proprietor of the parish. In the demesne of Summerfield is a chalybeate spring; and close to the church is a large circular fort surrounded by a moat, from which the parish is supposed, to derive its name. A little below, in the same ground, is a cave continued to the fort and passing under its base. Near the bleach-green is a conical hill, or rath, contiguous to which, at the mouth of a small rivulet, is a stone pillar 10 feet high. Gilbert Kennedy, a distinguished Presbyterian divine, was interred in the church in 1687.

DUNDONNELL, a parish, in the barony of LOWER CONNELLO, county of LIMERICK, and province of MUNSTER, 1 mile (W.) from Rathkeale, on the river Deel; containing 476 inhabitants. It comprises 1239 statute acres, chiefly in tillage. The land *m* in general good, being based on a substratum of limestone: the system of agriculture has of late been much improved. Riddlestown, the ancient mansion of Gerald Blennerhasset, Esq., is seated on the banks of the Deel; and in its



## DUN

vicinity is Clonarla, the residence of J. Fitzgerald Massey, Esq. It is a rectory, in the diocese of Limerick, and since 1712, has formed part of the union of Rathkeale, and the corps of the chancellorship of the cathedral of St. Mary, in the gift of the Bishop. The tithes amount to £92. 6. 1½; and there are 4 acres of glebe. In the R. C. divisions it forms part of the union or district of Coolcappa. There are some remains of the old church; but of the castle of Clonarla, which was taken down some years since, on clearing the site for Mr. Massey's present mansion, a few fragments only remain.

DUNDRUM, a maritime village, in that part of the parish of KILMEGAN which is in the barony of LECALÉ, county of DOWN, and province of ULSTER, 1½ mile (S.) from Clough, on the road from Newry to Downpatrick: the population is returned with the parish. This place is situated on an inner bay, about 1½ mile long by ¼ of a mile broad, at the head of the larger one to which it gives name; and was distinguished for its ancient castle, of which though twice besieged and taken by the lord-deputy, and finally demolished by Cromwell, there are still considerable and very interesting remains. It is said to have been built, by Sir John de Courcy for Knights Templars, who kept possession of it till the suppression of their order in 1313, when it was transferred to the Prior of Down. On the dissolution of the monasteries, the castle, with several townlands, was given to Gerald, Earl of Kildare, and subsequently to the Maginnis family, on whose attainder it was forfeited to the Crown and granted to the Earl of Ardglass; it afterwards became the property of Viscount Blundell, from whom it descended to the Marquess of Downshire, its present proprietor. The village, which previously consisted of one narrow street, containing only a few houses very indifferently built, has been recently much improved by the Marquess of Downshire, who has widened the old street and opened several new lines of road, and has promoted the erection of many neat and comfortable dwelling-houses. He has also built a spacious and commodious hotel, hot and cold baths, and adjoining the latter a lodging-house, for himself, which is occasionally let to strangers during the summer. The principal trade is the export of grain, for which a small but convenient quay has been constructed by his lordship, who has also built warehouses and stores for grain. Fairs are held on Jan. 3rd, Feb. 5th, May 12th, Aug. 6th, and Oct. 10th. The larger bay, -which affords great facilities for bathing, extends from the foot of the mountain of Slieve Donard to St. John's Point, a distance of nine miles, and nearly four miles inland. The ground is mostly clean and the depth moderate; but the bay is exposed to severe gusts of wind from the Mourne mountains; the south and south-east winds send in a heavy sea, and vessels should never remain here unless when the wind is from the north or north-east. The ground immediately outside the larger bay is said to be one of the best fishing grounds in the British seas, affording always in their respective seasons large supplies of excellent haddock, cod, whiting, plaice, sole, and turbot. The western shore is a continued range of sand hills, through which is an inlet deep enough to admit vessels of 50 tons laden with coal, lime, and slate to the quay at the village. In the inlet, during the summer months, there are large shoals of

## DUN

sand eels, to take which several hundreds of the neighbouring peasantry assemble every tide, and provide themselves with an abundant supply for some months. The remains of the castle consist chiefly of a lofty circular tower of more than 30 feet internal diameter, built on the summit of a rock overlooking the bay; the walls and the winding staircase leading to the battlements are nearly perfect, but the roofs and the floors of the several stories have fallen in; and the vault or dungeon, deeply excavated in the rock, is exposed. The lower is surrounded by a deep fosse hewn in the solid rock, and on the east are the remains of two lofty bastions: the walls of the ancient gatehouse are still standing. Dr. Thomas Smith, consecrated Bishop of Limerick in 1695, was a native of this place. —See KILMEGAN.

DUNDRUM, a village, in the parish of TANEY, half-barony of RATHDOWN, county of DUBLIN, and province of LEINSTER, 3½ miles (S.) from Dublin, on the road to Enniskerry; containing 680 inhabitants. This village, in which are a number of very pretty cottages, is pleasantly situated on a sheltered declivity near the base of the fine mountain range that extends along the south side of the county. It is a favourite place of resort for invalids from Dublin, for whom the mildness of its climate and the purity of the air are peculiarly favourable: and is noted for numerous herds of goats, which, browsing among the mountain pastures, afford milk of very excellent quality. An office for the twopenny post from Dublin has been established in the village, in which are a chapel belonging to the R. C. union of Booterstown, a school, and a dispensary. The environs abound with pleasing and strikingly diversified scenery, and are embellished with numerous gentlemen's seats and elegant villas, most of which are situated in tastefully-ornamented grounds and command fine views of the bay of Dublin and the country adjacent. Of those in the more immediate neighbourhood the principal are Wickham, the seat of W. Farran, Esq., a handsome residence containing a richly stored museum of natural curiosities; Sweetmount, of W. Nolan, Esq.; Dundrum House, of J. Walshe, Esq.; Churchtown, of W. Corbet, Esq.; Churchtown House, of D. Lynch, Esq.; Sweetmount Villa, of J. Burke, Esq.; and Sweetmount House, of M. Ryan, Esq. The ruins of Dundrum castle consist of one tower covered with ivy.

DUNDRUM, or NEWTOWN-DUNDRUM.—See BALLINTEMPLE, county of TIPPERARY.

DUNEANE, a parish, in the barony of UPPER TOOME, county of ANTRIM, and province of ULSTER, 6 miles (N. W.) from Randalstown, on the road from Belfast to Londonderry; containing 6812 inhabitants. This parish is bounded on the west by Lough Beg and the river Bann, and on the south by Lough Neagh, in which, at the distance of half a mile from the shore, is a group called the Three Islands, which are within its limits. It comprises, according to the Ordnance survey, 13,128 statute acres, of which 1628¼ are in Lough Neagh, 415¾ in Lough Beg, and 29½ in the river Bann. About two-thirds of the land are in a state of good cultivation, one-tenth is bog, and the remainder waste: the soil is fertile and the system of agriculture greatly improved. Basaltic stone is quarried in large quantities for building and for repairing the roads. The principal seats are Reymond Lodge, that of

## DUN

Earl O'Neill; Moneyglass, of J. Hill, Esq.; St. Helena, of — Reford, Esq.; and Brecart, of Capt. O'Neill. The weaving of calico and union cloths, and also of fine linen, is carried on extensively. The living is a vicarage, in the diocese of Connor, united from time immemorial to the rectory of Cranfield, and in the patronage of the Marquess of Donegal; the rectory is impropriate in W. Cranston, Esq., of Belfast. The vicarial tithes, as returned by the Ecclesiastical Commissioners in 1831, amounted to £240, and of the whole union to £270; there is neither glebe nor glebe-house. The church is a small plain edifice, nearly in the centre of the union. The R. C. parish is co-extensive with that of the Established Church; there are chapels at Moneyglass and Cargin, the former built in 1826. There is also a place of worship for Presbyterians in connection with the Synod of Ulster, of the third class. About 840 children are taught in nine public schools, of which the parochial school is aided by donations from the vicar; and there are eight Sunday schools. There are some remains of a circular camp, called Ballydonnelly fort, similar to the Giant's Ring in the coxmy of Down.

DUNFANAGHY, a sea-port and post-town, in the parish of CLONDEHORKY, barony of KILMACRENAN, county of DONEGAL, and province of ULSTER, 32 miles (N. W.) from Lifford, and 137¼ (N. N. W.) from Dublin; containing 464 inhabitants. It is situated on the bay of Sheephaven, and consists of one street, containing 85 houses; the inlet from Sheephaven forms a commodious bay, which takes its name from this place, and affords good anchorage to vessels of the largest burden, which find better shelter here than in Sheephaven, from the latter being too much exposed to the north and north-east winds. This place is the head of a coast-guard district, comprising also the stations of Rutland, Guidore, Innisboffin, Sheephaven, Mulroy, Rathmullen, and Knockadoon; and including a force of 7 officers and 53 men, under a resident inspecting commander. Fairs are held on the Thursday after Whit-Sunday, Aug. 5th, Oct. 2nd, and Nov. 17th. A constabulary police force is stationed in the town, and petty sessions are held every Friday. Nearly adjoining it, on the west, is a very extensive rabbit warren; and the neighbourhood is rich in mineral productions. The surrounding district, called Cloghanealy, consists chiefly of mountainous elevations covered with very indifferent herbage; and among its geological features are hills of sand and rocks of granite and crystal, rising to a great height. A commodious school-house has been built in the town, and there is also a dispensary.

DUNFEENY, or DOONFENEY, a parish, in the barony of TYRAWLEY, county of MAYO, and province of CONNAUGHT, 9 miles (N. w.) from Killala; containing 4110 inhabitants. This parish is situated upon the new line of road from Killala to Belmullet, now in progress through the mountains, and upon Bantraher bay. It comprises a large tract of bog; and limestone, freestone, slate, and copper are found here. The seats are Mount Glynne, the residence of J. Faussett, Esq.; Gross Lodge, of R. Faussett, Esq.; and Glynne Castle, of Mrs. Watts. It is a vicarage, in the diocese of Killala, forming part of the union of Kilbride; the rectory is appropriate to the deanery and precentorship of Killala. The tithes amount to £300, half of which is paid to the dean and precentor, and the rest to the vicar. There is

## DUN

a good glebe-house, and a glebe of 19½ acres. The church is a large building in good repair, erected by aid of a loan of £830, in 1810, from the late Board of First Fruits. The R. C. union is co-extensive with that of the Established Church; there is a chapel at Ballycastle, and another at Belderig. There are four public schools, one of which is aided by an annual donation from Mr. Knox, and in which about 450 children are educated; and four private schools, in which are about 70 children.

DUNFERT.—See DANESFORT.

DUNFORT, or DUNFORTH, a parish, in the barony of CARBERY, county of KILDARE, and province of LEINSTER, 5 miles (W.) from Kilcock, on the road from Eufield to Naas; containing 900 inhabitants. The land is of superior quality for grazing cattle, to which purpose it is almost exclusively devoted. A portion of the bog of Allen extends into the pariah. The Beats are Dunforth House, the residence of Sir F. Macdonald; Mulgeeth, of E. Ruthven, Esq., M. P.; and Metcalfe Park, of F. Metcalfe, Esq. It is a rectory, in the diocese of Kildare, entirely impropriate in the Marquess of Downshire: the tithes amount to £101.1. 10. The clerical duties are performed by the incumbent of Carbery. In, the R. C. divisions this parish forms part of the union or district of Carbery: the chapel is a plain building. At Kilshanroe is a school of about 60 children, supported by subscription. There are some remains of the old church.

DUNGANNON, a borough, market and post-town, in the parish of DRUMGLASS barony of DUNGAN NON, county of TYRONE, and province of ULSTER 10 miles (N. by W.) from Armagh., and 76 (N.N.W.) from Dublin, on the road from Armagh to Coleraine; containing 3515 inhabitants. This place appears to have been the chief seat, of the O'Nials from the earliest period of Irish history; but the first direct notice of it, under its present name, is in a spirited letter addressed in 1329 to Pope John, from Dungannon, by Donald O'Nial, in which he styles himself "King of Ulster and true heir of the whole dominion of Ireland." He declares that, previously to the coming of St. Patrick, 130 (if his royal ancestors had been kings of Ireland; until that from that period till the landing of Hen. II., in 1172, "sixty monarchs of the same princely family had swayed the Hibernian sceptre." In 1364, O'Nial, in his letters to Edw. III., styles himself "Prince of the Irishry in Ulster," and dated from this place, whence, in 1394, he went to make his submission to Rich. II. at Drogheda. Henry O'Nial gave a splendid entertainment here to the Primate Bole, and assigned to the church of Armagh all his lands in Moydoyn; and in 1489 Con O'Nial founded a Franciscan monastery, which he amply endowed. This establishment continued to flourish till the Reformation, when it was granted by Queen Elizabeth to the Karl of Westmeath, and it was subsequently assigned to Sir Arthur Chichester in the reign of Jas. I. In 1492, Con O'Nial, the founder, being murdered by his brother Henry, was buried in this monastery with great pomp;



Seal.

and Neal McArt O’Nial rising in arms to avenge his death, the Earl of Kildare marched into Ulster to oppose him, took the fortress of Dungannon by storm, and soon reduced O’Nial to obedience. In 1501, the Albanian Scots attacked the fortress on St. Patrick’s day, but were driven back with great slaughter by O’Nial, who then held it for the English government. In 1517, O’Nial was found again in rebellion against the English, but the Earl of Kildare having reduced Dundrum and taken Maginnis prisoner, marched against Dungannon, stormed the fort and burnt the town, both of which were restored by O’Nial after his submission. Con O’Nial, in 1538, took up arms against Henry VIII., in favour of the see of Rome, marched from this place with a powerful army into the English pale, and laid waste the country as far as Meath, where he was met by the Lord-Deputy Grey, who defeated him at Bellahoe, and compelled him again to retreat to his strong hold of Dungannon; he soon after submitted to the English authority, and in 1542 took the oaths of allegiance. After this battle Henry assumed the title of King, instead of Lord of Ireland; and O’Nial covenanted to renounce the name of O’Nial, to adopt the English habit and language, and to build houses and farm the lands after the English mode. For this submission he was created Earl of Tyrone, and his illegitimate son Matthew was made Baron of Dungannon, and received the estate of the O’Nials by patent. In 1552, Shane O’Nial, son of the Earl of Tyrone, appeared in arms against his father, and destroyed the fortress of Dungannon, and committed other depredations; but in 1556, Fitzwalter, then lord-deputy, inarched against him, expelled him from the territory, and replaced the Earl in his possessions. Shane again revolted in 1559, and in the following year burst into the English pale, but was reduced to submission by the Lord-Deputy Sussex. From Dungannon he proceeded to England, accompanied by his body-guard, consisting of 600 soldiers, who marched through the streets of London, armed with their battle-axes, and dressed in the costume of their country. He was graciously received by Elizabeth, pardoned, and loaded with favours; but shortly after his return to Dungannon, he again appeared in arms, destroyed the city of Armagh with its venerable cathedral and monasteries, and left only a few mud cabins remaining; he also destroyed the city of Derry and laid waste the whole county; but in 1567 he was treacherously murdered in the Scottish camp. Hugh O’Nial, who by the favour of Elizabeth had been raised to the earldom of Tyrone, commenced building a magnificent castle at Dungannon, and imported large quantities of lead for its roof; in 1587 he obtained from Elizabeth the grant of a weekly market and fairs, and in 1591 the lordship of Tyrone was formed into a county, subdivided into eight baronies, and this place made the county town and a gaol built in it accordingly. In 1595, the Earl of Tyrone rebelled against the English government, and, placing himself at the head of 14,000 men, took and destroyed several forts, burnt Portmore bridge, laid siege to Monaghan, and having melted into bullets the lead which he had imported under pretence of roofing his castle, ultimately made himself master of the whole of that county. Having defeated the English in many engagements, particularly at Benburb, he was universally hailed as the champion of Ireland, and received in

his fortress here the envoy of the Pope, who brought him valuable presents. The Lord-Deputy Mountjoy marched against this powerful chieftain and defeated him in several battles; and in June 1602, having secured Armagh and Charlemont, advanced towards Dungannon. Tyrone, aware of his approach, set fire to the place and retreated northward; but being thus driven from the venerable seat of his ancestors, he never regained his lost power. In the following year he made his submission at Mellifont and was pardoned; he was restored to his earldom, and obtained a grant of his lands by letters patent; but meditating new designs against the state, he was discovered, and dreading the power of Jas. I., fled to the Continent in 1607, leaving the whole of his extensive possessions to the king, who, in 1610, granted the castle and manor of Dungannon, with all their dependencies, to Sir Arthur Chi Chester. In 1612, Sir Arthur obtained from the king a charter of incorporation for the town which he was about to build, a grant of 1140 acres of land, and of 500 acres more for the site of the intended town; upon the former he built a bawn of limestone, 120 feet square, with bulwarks and a deep fosse; and upon the latter, previously to 1619, six large stone houses, six strong houses of frame-work timber, and a spacious church, which, with the exception of the roof, was completed at that time, whence may be dated the origin of the present town. On the breaking out of the war in 1641, Sir Phelim O’Nial, having taken the fort of Charlemont by stratagem, and made the governor prisoner, seized the castle, town, and fort of Dungannon on the same night; and having put many of the inhabitants to death, kept possession of it till after the battle of Benburb, in 1646, after which the town and church were burnt, and soon after the castle was dismantled by order of the parliament. The castle was rebuilt soon after the Restoration, and in 1688 the Rev. George Walker, rector of Donaghmore, raised a regiment in his parish and marched with it to Dungannon, to secure that garrison for the Protestants; it was entrusted to the care of Col. Lundy, who deserted his post on the 13th of March, and the inhabitants fled to Strabane. It was garrisoned in 1689 by the troops of Jas. II., who, on the 13th of April, in that year, visited this town and inspected the garrison, whence he marched to Omagh and Strabane; but his forces occupied the town and neighbourhood during the whole of that important struggle. From this period the only event of historical importance connected with the place is the meeting of delegates from 269 corps of Ulster volunteers, who, in 1782, assembled at Dungannon, and passed 20 resolutions, declaratory of the independence of the parliament of Ireland.

The town, situated about three miles from the south shore of Lough Neagh, is spacious, handsome, and well built; and consists of a square, and four principal and several smaller streets. Improvements upon a very extensive scale have been recently made, and are still in progress; handsome houses have been built within and around the town, several lines of road have been constructed, and gas-works are now being erected for lighting it. The surrounding country is richly diversified, and the situation of the town on a lofty hill of limestone, commanding interesting and extensive prospects on every side, renders it both a healthy and a pleasant place of residence. It is second only to Omagh in extent,

and is rapidly increasing in opulence and importance. News-rooms are supported by subscription, and assemblies are held occasionally. At a short distance to the east is Northland Lodge, the seat of the Earl of Ranfurley, and in the immediate neighbourhood are many gentlemen's seats, which are noticed in the account of the parish. The principal trade of the town and neighbourhood is the manufacture and bleaching of linen, for which it has long been celebrated; there are several bleach-greens on a large scale, all in full operation; the manufacture of earthenware and fire-bricks, for which there are large potteries within three miles of the town, is extensive: there is a large distillery, which annually consumes 29,000 barrels of grain, and not far from it are some extensive flour-mills. A flourishing trade is also carried on in wheat, flax, oats, and barley. The Drumglass collieries, one mile distant, are the most extensive, in the North of Ireland; they were formerly worked without much success, but are now conducted by the Hibernian Mining Company and have been rendered productive of great benefit to the town and neighbourhood; the coal is of good quality and is procured in great abundance; the demand is ample, and the prices moderate from the competition of English and Scottish coal, which are brought hither by the Lagan and Newry navigations and by Lough Neagh. There are also iron-works, and some extensive lime-works near the town. The markets, originally granted in 1587, by Queen Elizabeth, to Hugh O'Nial, Earl of Tyrone, and in 1612 by Jas. I., to Sir Arthur Chichester, are held on Tuesday and Thursday; the former for grain, and the latter for brown linen, yarn, cattle, pigs, and provisions of all kinds, with all of which it is very extensively supplied. Fairs, granted in 1611 by Jas. I. to Sir Arthur Chichester, and in 1705 to T. Knox, Esq., are held on the first Thursday in every month. The market-house, shambles, grain stores, and provision sheds are commodious and well adapted to their use. A chief constabulary police station has been established in the town, which is the head-quarters of the constabulary police force of Ulster, for whose accommodation a police barrack has been built. The inhabitants under the title of the "Provost, Free Burgesses, and Commons of the borough of Dungannon," received a charter of incorporation from Jas. I., in 1612, by which the site of the town, with three parcels of land called Crosse, Brough, and Ferneskeile, (with the exception of the castle, and a space of 500 feet around it, in every direction, from its walls), was created a free borough, and the corporation made to consist of a portreeve, twelve free burgesses, and commonalty. The portreeve is chosen annually, and has power to hold a court every Friday for the recovery of debts not exceeding five marks, but this court has not been established. The charter also conferred the right of returning two members to the Irish parliament, which was exercised till the Union, since which period it has returned one member to the Imperial parliament. The right of election, formerly in the portreeve and burgesses, has, by the 2nd of Wm. IV., cap. 88, been vested in the resident freemen and £10 householders. The liberties of the borough comprised the whole of the townlands of Drumcoo and Ranaghan, a considerable portion of the townland of Gortmenon, and three small pieces in three other townlands, comprising together about 836 statute acres; but not being connected with

the elective franchise, a narrower boundary has been drawn round the town, containing 224 statute acres, of which the limits are minutely described in the Appendix. In 1836 the number of registered voters was 197, consisting of 11 free burgesses and 186 £10 householders: the portreeve is the returning officer, A court for the manor of Dungannon, granted in 1621 by Jas. I. to Arthur, Lord Chichester, and now the property of the Earl of Raufurley, is held once in three weeks, and has jurisdiction to the amount of £20 extending over 40 townlands. General sessions of the peace for the division of Dungannon, which comprises the baronies of Dungannon and Clogher, are held here and at Clogher, alternately, twice in the year; and petty sessions are also held once a fortnight before the county magistrates. The court-house is a spacious and handsome building, erected in 1830; under it is the bridewell, containing a day-room and four large cells for male prisoners, with a yard, day-room, and cells for female prisoners; the same accommodation for debtors, and apartments for the keeper.

The church of the parish of Drumglass having been destroyed in the wars during the reign of Elizabeth, a new church was erected by Sir Arthur Chichester in the town of Dungannon, in 1610. This building, which was nearly destroyed in the war of 1641, was restored in 1672, and was rebuilt in 1690, since which time it has been considerably enlarged, and is now a handsome edifice with a lofty octagonal spire. There is a R. C. chapel in the town, also places of worship for Presbyterians in connection with the Synod of Ulster and the Seceding Synod, and for Wesleyan Methodists. The free grammar school, or Royal College, was founded by letters patent of Chas. I., in 1628, which gave in trust to the Primate of Armagh and his successors six townlands in the parish of Clonoe, for the support of a school at Mountjoy, in that parish; but this place being only a garrison, the school was, after many years, removed to 'Dungannon, and the first account we find of it is in 1726, nearly a century after its foundation, when it was held in a lane near High-street, where it continued till 1786, when the present college was erected by order of Primate; Robinson, who a few years before had erected the college of Armagh. The building comprises a centre and two deeply receding wings, erected at an expense of £4626. 8.2., of which £2000 was given from the Primate's private purse. It is situated on a gentle eminence on the east side of the town, on grounds comprising 9 acres purchased by Primate Robinson and given to the school. The establishment is conducted by a principal and three classical assistants, two English masters, and drawing, French, and music masters, and is adapted for 100 pupils; the masters take private boarders and day scholars; at present there are no scholars on the foundation. The lands with which it is endowed comprise 3900 acres, producing a rental of £1430, and are under the management of the Commissioners of Education, who, in their report for 1834, state that "considerable improvement, has been effected in the condition of the tenantry and appearance of their farms;" and there is every prospect that the rental will be nearly doubled in a few years. The principal, who is appointed by the Lord-Primate, has a salary of £500 per annum and £100 for assistants; £400 per ann, was appropriated, in 1834, to the founding of ten exhibitions in Trinity

College, Dublin, 5 of £50 and 5 of £30 per annum, tenable for 5 years by boys from this school, under the appellation of King's scholars. A school for boys and girls has also been established here by the trustees of Erasmus Smith's charity; it is situated near the court-house, and is capacious and handsome. There are also two other schools, and an infants' school, supported by subscription. There is a dispensary; and a Mendicity Society is supported by subscription. Of the castle and fortress of the Earl of Tyrone not a vestige is remaining; nor are there any traces of the castle and bawn erected by Sir Arthur Chichester. The monastery, founded by Con O'Nial, was situated near the site of the present distillery; some fragments were remaining a few years since, but every vestige has now disappeared. Dunganon gives the title of Viscount to the family of Trevor, of Brynkinalt, near Chirk, in the county of Denbigh.

DUNGANSTOWN, a parish, in the barony of ARKLOW, county of WICKLOW, and province of LEINSTER, 4 miles (S. by W.) from Wicklow, on the road to Arklow; containing 3135 inhabitants. This parish, which is called also Ennisboheen, is bounded on the east by the Irish sea, and comprises 10,322 statute acres, as apportioned under the tithe act, of which about three-fourths are meadow and pasture, furnishing some of the finest butter for the Dublin market, and the remainder under tillage. The soil is fertile, and the system of agriculture in the highest state of improvement; there is an adequate proportion of bog, and a quarry of good slate, which, though bordering on the sea, is not worked for want of a convenient landing-place. The surrounding scenery is pleasingly diversified, embracing extensive mountain and sea views, and the neighbourhood is enlivened with several gentlemen's seats and villas, of which the principal are West Aston, the residence of Lieut.-Col. Acton; Oatlands, of W. Shepard, Esq.; Sheep hill, of J. Shepard, Esq.; Sea Park, of J. Revell, Esq.; Ballymoney, of W. Revell, Esq.; Ballinclare, of Capt. T. Keoghoe; and Springfield, of J. Wright, Esq. Of Dunganstown Castle, the property of the coheireses of the late F. Hoey, Esq., and now in the occupation of M. Wright, Esq., the only remains are one square tower and an extensive range of domestic buildings, partially covered with ivy. There is an extensive nursery, belonging to Messrs. Hodgins, in which are many choice plants. A ladies' association for employing the female poor in spinning, knitting, and making nets has been established. At Jack's Hole is a coast-guard station, one of the seven constituting the district of Gorey. Seven townlands have been separated from this parish to form the new parish of Redcross. The living is a rectory, in the diocese of Dublin and Glendalough, and in the patronage of the Archbishop of Dublin: the tithes amount to £700; the glebe-house is a handsome residence, and the glebe comprises 20 acres of arable land. The church, a neat plain structure, was enlarged in 1821 by a loan of £400 from the late Board of First Fruits, and the Ecclesiastical Commissioners have lately granted £200 for its repair. In the R. C. divisions this parish is the head of a union, called Kilbride, comprising also part of the parishes of Templemichael and Castlemacadam; there are chapels at Ballymurn, and Barryderry. About 190 children are taught in four public schools, one of which is supported by Lieut.-Col. Acton;

and another, for which a building was erected by subscription amounting to £182, aided by £100 from the parliamentary fund, is supported by subscription. There are three private schools, in which are about 100 children; and a dispensary. A loan fund has been established, and a house is rented for the poor, who receive also the interest of two legacies of £100 each, bequeathed by Miss De Stournelles and Mrs. Frost, together producing £6. 13. 6. annually. There are several raths, and the remains of an extensive fortification, on the hill above which a shaft was sunk for copper, which was discovered, but not in sufficient quantity to work profitably. At Castletimon and Ennisboheen are remains of old churches, with burial-places; the Society of Friends have a burying-ground at Ballymurton; and on the farm of Ballincarrig several stone graves with skeletons were found a few years since.

DUNGARVAN, a parish, in the barony of GOWRAN, county of KILKENNY, and province of LEINSTER, 3 miles (S.) from Gowran, on the road from Dublin to Waterford; containing 1784 inhabitants, of which number, 75 are in the hamlet. The parish comprises 9134 statute acres, as apportioned under the tithe act, and is a constabulary police station. The living is a vicarage, in the diocese of Ossory, and in the patronage of the Crown; the rectory is impropriate in J. Hamilton Bunbury, Esq. The tithes amount to £480 of which £320 is paid to the impropriator and £160 to the vicar. The glebe-house was erected in 1813, by aid of a gift of £400 and a loan of £400 from the late Board of First Fruits: there is a glebe of 15 acres. The church is a small plain building, erected by aid of a gift of £800, in 1812, from the same Board, and lately repaired by the Ecclesiastical Commissioners, at an expense of £283. In the R. C. divisions this parish forms part of the union or district of Gowran, and contains a chapel. The parish school is supported by the incumbent, and there are three pay schools, in which about 300 children are instructed. Here is a very large moat, also the ruins of a square castle at Neiglam.

DUNGARVAN, a sea-port, borough, market and post-town, and a parish, in the barony of DECIES-WITHOUT-DRUM, county of WATERFORD, and province of MUNSTER, 22 miles (S. W. by W.) from Waterford, and 97¼ miles (S. W. by S.) from Dublin, on the road from Waterford to Cork; containing 12,450 inhabitants, of which number, 8386 are in the town and borough. This place, formerly called *Achad-Garvan*, of the same import as its present appellation *Dun-Garvan*, derived that name from St. Garvan, who in the 7th century founded an abbey here for canons regular of the order of St. Augustine, of which there are no vestiges. Raymond le Gros, one of the earliest English adventurers, in 1174, brought hither the plunder he had taken in Offaly and Lismore, which he put on board some vessels he found lying at anchor; but, being detained by contrary winds, was attacked by the men of Cork, whom he repulsed with the loss of eight of their vessels, with which he sailed away in triumph. Soon afterwards the town, which then formed the frontier barrier of the dependencies of Waterford, was, together with other territories, totally surrendered to Hen. II. by Roderic, Sovereign of all Ireland; and a castle was erected for its defence by King John, who is also supposed to have surrounded the town with a wall strengthened with

towers. The same monarch granted the custody of the castle, and of the territories of Waterford and Desmond, to Thomas Fitz-Anthony, at a yearly rent of 250 marks, but retained the fee in the Crown; during the minority of Edw. I., it was granted to John Fitz-Thomas at a yearly rent of 500 marks, but was subsequently recovered by Edward in a judgment against Thomas Fitz-Maurice, his cousin and heir, and in 1292 given to Thomas Fitz-Anthony. In 1447, the castle, honour, lands, and barony of Dungarvan, together with other extensive territories, were granted to John Talbot, Earl of Shrewsbury; but the unsettled state of affairs during that period prevented the improvement of the town either in extent or importance. In 1463, an act was passed at Wexford, setting forth that, "whereas the lordship of Dungarvan was of old the greatest ancient honour belonging to the King in Ireland, and that by war and trouble, and want of English governance, it is for the most part totally destroyed; for the relief and succour whereof it is ordained that the portreeve and commonalty, their heirs and successors, may have and enjoy all manner of free grants, liberties, privileges, and customs as the tenants and inhabitants of the honourable honour of Clare in England enjoyed, with a further power to take customs of all kinds of merchandise bought and sold within the franchises, as the mayor and commons of Bristol did, to be yearly expended on the walls and other defences of the town, under the inspection of the Hon. Sir Thomas, Earl of Desmond, and his heirs." By another statute of the same parliament, the entire fee farm of the town was granted to the said Earl during his life. In the 4th of Hen. VIII., an act was passed confirming the castle and all its dependencies to the Crown; but in the 26th of this reign the manor was granted to Sir Pierce Butler, who was likewise created Earl of Ossory, and appointed seneschal, constable, and governor of the castle and manor of Dungarvan, into which the Earl of Desmond had forcibly intruded. In the reign of Edw. VI., Robert St. Leger, brother to the Lord-Deputy St. Leger, was confirmed in the government of the castle, to which he had been appointed in the preceding reign, on condition of keeping a proper ward in it; and other constables for the crown were subsequently appointed with extensive powers and emoluments, to one of whom, Henry Stafford, a commission of martial law, extending over the whole county of Waterford, was directed, in the first year of the reign of Elizabeth. In 1576, the Lord-Deputy, Sir Henry Sidney, came from Waterford to this place, where he was met by the Earl of Desmond, who, with great professions of loyalty, offered his services in reducing the country to obedience; but towards the close of the year 1579, when Sir William Pelham, then Lord-Justice, was at Waterford, the Earl led a large insurgent force to this place, with which the 400 foot and 100 horse, which had been sent against him, were unable to contend. In the 2nd of James I. the manor was granted to Sir George Thornton, but subsequently was with the castle, by act of parliament, vested in the Earl of Cork, from whom it descended to its present proprietor, the Duke of Devonshire. In the 7th of his reign, James, in reward of the loyalty of the inhabitants during the reign of Elizabeth, granted them a new charter of incorporation; but early in, the rebellion of 1641, they broke their allegiance, and took part with

the King's enemies; in March 1642 the town was, however, taken by the Lord President of Minister, who placed in it a royal garrison, but it was soon after retaken by surprise, and the English inhabitants were plundered. The insurgents, while in occupation of this place, exported merchandise to France, and in return received warlike stores for fortifying the town and castle, of which they kept possession till 1647, when they were taken by Lord Inchiquin with a force of 1500 foot and the same number of horse. The town remained in the possession of the Royalist party till December 1649, when Cromwell, having abandoned the siege of Waterford, advanced to besiege it; after a regular investment and a few days' siege, in the course of which several neighbouring fortresses were taken by detachments from his army, the town surrendered at discretion. It is said that Cromwell ordered all the inhabitants to be put to the sword, but recalled his mandate in consequence of a female drinking to his health as he entered the town, which, with the exception of the castle and the church, he saved from being plundered by his troops. The charter of the inhabitants was renewed by Richard Cromwell in 1650, and in 1689 a new charter was granted by James II., which, on the accession of William, was annulled.

The town, which contains 1570 houses, is situated at the head of a spacious bay to which it gives name, on a peninsula formed by two arms of the bay; and under the auspices of His Grace the Duke of Devonshire has been much improved. It consists of one principal street, called Mulgrave-street, extending from west to east, and dividing in the latter direction into two short branches leading to the mouth of the port; from these several others branch off in various directions towards the line of quays, which extends along the shore. On the south and west are extensive ranges of inferior houses, and on the north is Devonshire-square, from which a handsome street leads to the bridge across the inlet, a massive structure of one arch 75 feet in span, erected at an expense of £50,000 by the Duke of Devonshire, in 1815, and communicating, by a causeway 350 yards in length, with the suburb of Abbeyside, on the main shore. The inhabitants were formerly supplied with water from the small river Phynisk, brought by an aqueduct constructed about the middle of the last century, by aid of a parliamentary grant; this source of supply having been cut off, wells have been sunk in various parts of the town, but the supply of pure water is rather scanty, that of the wells being fit only for culinary purposes. Immediately adjoining the town are fine springs of pure water, which might be conveyed into it at little expense. The barracks for infantry are adapted for four officers and sixty non-commissioned officers and privates. From its favourable and very healthy situation on the coast, this town has become a place of resort for sea-bathing, and hot and cold baths are at present in progress of erection. The fishery on the Nymph bank has always afforded employment to a considerable number of the inhabitants, and the grant of the tonnage bounty tended greatly to its increase. In 1823, 163 boats and about 1100 men were employed in the fishery, and more than 1000 tons of excellent fish were procured for the supply of the surrounding country; the sum granted in bounties (since withdrawn) was £2647; and as the wives and

children of the fishermen were engaged in cleaning and salting the fish, the total number of persons that derived employment was not less than 3000. There are at present 80 hookers, of an aggregate burden of 1600 tons, exclusively employed in this trade, which, although it has greatly declined of late years, is now increasing. There are also 93 four-oared row boats engaged in fishing and cutting sea weed; besides 34 coasting vessels belonging to the port, of an aggregate burden of 2800 tons. The aggregate burden of all these is 4720 tons, and the number of men employed in them, 1229, besides whom more than 3000 persons on shore are employed in various capacities in connection with them. At Ballinacourty, on the eastern side of the parish, the property of T. Wyse, Esq., M. P., a pier for the protection of fishing boats was erected in 1832, partly by subscription, and partly by a grant from the late Fishery Board. The trade of the port consists chiefly in the exportation of corn, live stock, butter, and other provisions to the ports of the English channel; and the importation of timber, coal, culm, and the usual foreign supplies. The harbour affords good shelter for vessels drawing from 14 to 15 feet of water at any time of the tide; vessels drawing 18 feet of water may enter at spring tides, but larger ships can enter only at or near high water of spring tides. There are 3 feet at low water in the shallowest part of the channel, and at the quays there is a depth of 14 feet at high water of spring tides, and 10 feet at neap tides. The south-western recesses of the bay are separated from the rest by a bank called Cunnigar Point, between which and the town it is proposed to throw up an embankment for the purpose of reclaiming the inner recesses of the bay. According to a survey made for this purpose by Mr. Kearney, it is proposed to exclude the tides from the back strand, by making a causeway 122 perches in length, with stone walls on each side, from the garden on the east side of the churchyard to Cunnigar bank, with a roadway 22 feet wide, and sufficient openings with sluices at the bottom to discharge the surface and spring water when the tides are out. It is also proposed to cut a canal from the river Brickey, near Two-mile bridge, through the low grounds of Killongford, and along the southern verge of the back strand, for the purpose of discharging into the outer bay the waters of the Brickey, and the streams that flow into it from the hills on the south, and, by constructing a lock at the eastern end of the canal, of continuing the navigation for sand and other boats to Ballyharraghan, Killongford, and Two-mile bridge, as at present; the low parts of the Cunnigar "bank, over which the waves are drifted in high tides by strong easterly and south-easterly winds, will be secured by an embankment of dry stone. The estimated expense of carrying these works into effect is £14,621. 9. 9.; and the quantity of land that would be thus reclaimed, 1234 acres, of which, by an additional expenditure of £1500 for draining and enclosing it, 1007 acres would be fit for cultivation. The causeway, among other advantages, would afford a short and easy passage to the fine bathing strand of the Cunnigar, and thus render the town, from the superior accommodation it would afford for sea-bathing, the beautiful scenery in its vicinity, and the excellence of the roads in every direction, the best-frequented watering-place on this part of the coast. Its situation is

peculiarly healthy, from the constant current of air blowing or passing near it, caused by the parallelism of two chains of mountains running nearly east and west, and leaving between them a valley in which the town lies considerably protected from the north winds; in consequence, the cases of sickness are very few compared with the population. The market days are Wednesday and Saturday, chiefly for corn and provisions; and fairs are held on Feb. 7th, June 22nd, Aug. 27th, and Nov. 8th. The market-places for the sale of meat and fish were erected at the expense of the Duke of Devonshire. A chief constabulary police station has been established here.

By charter of Jas. I. the parish of St. Mary, and that of Nugent within the ancient liberties, were erected into the Borough of Dungarvan: the corporation consisted of a sovereign and twelve brethren or free burgesses, with a recorder, town-clerk, and three serjeants-at-mace, of whom one was also water-bailiff; and the borough was invested with powers and privileges nearly equal to those of any city or borough in the kingdom, which were exercised for a considerable time, till the corporation at length fell into decay. The bounds of the manor, though irregular and even uncertain, comprise an area of about 10,000 statute acres and a population of 11,858, including nearly the whole of the parish of Dungarvan East and West, together with Kiltrush, and the townland of Ballyharraghan in the parish of Ringagonagh; the townlands of Knockampoor, Cauty, and Ballymullalla, though entirely detached from the rest of the manor, form also part of it, while several lands much nearer the town and some wholly surrounded by the manor, do not belong to it. A seneschal is appointed by the Duke of Devonshire, with power to hold a court every three weeks, for the recovery of small debts. Previously to the Union, the borough returned two members to the Irish parliament, and since that period has sent one member to the Imperial parliament. The elective franchise, vested by the charter of Jas. I. in the sovereign and burgesses, has, since the corporation fell into disuse, been exercised by the inhabitants of the town occupying houses of the yearly rent of £5, and by the freeholders of the manor, the seneschal being the returning officer. The commissioners appointed to settle the boundaries of boroughs proposed a boundary closely encircling the town, and also to raise the household qualification to £10: but a select committee subsequently determined that, as all £5 householders throughout the manor were then entitled to vote, the limits of the franchise should be so far restricted only as to exclude some of its widely detached portions, and to include some small portions of land locally within its limits, though not previously forming any part of it. The total number of electors registered up to 1835 was 620, of whom 30 were freeholders above £10, 300 forty-shilling freeholders, and 200 £10 and 90 £5 householders; about 120 are supposed to have since died. The quarter sessions of the peace for the western division of the county are held here in January, April, and October; and petty sessions are held every Thursday. It is now under the consideration of the privy council to make Dungarvan the assize town, as being in the centre of the county. The county sessions-house is a neat and well arranged building, at the entrance into the town from the bridge; and attached

to it is a bridewell, containing ten cells, two day-rooms, and two airing-yards.

The parish is divided by the inlet on which the town is situated into East and West Dungarvan, of which the former comprises the more ancient parishes of Abbeyside and Ballinrode or Nugent's. On the south-east side of the channel the sea has made great encroachments. Limestone and large masses of conglomerate, or pudding-stone, are found in abundance; of the former, considerable quantities are sent in boats from Ballinacourty to Bonmahon, Stradbally, and other places along the coast. The finest view is obtained from the summit of Cushcam, on the north-east, from which are seen the castle of Clonea, the ruins of a church, and a widely extended strand, beyond which are the improvements of Clonkoskoran, and in the distance the town of Dungarvan, with its various towers as if rising from the sea. In the neighbourhood are Ballinacourty, the residence of R. Longan, Esq., commanding a fine view of the harbour and of the bay; Bay View, of R. B. H. Low, Esq.; Duckspool, of J. M. Galwey, Esq.; Tournore, of B. Boate, Esq.; Moonrudh, of the Rev. S. Dickson, vicar of the parish, a modern edifice; and the Hermitage, of W. H. Barron, Esq.; all situated on the south-eastern side of the harbour, and commanding fine marine views. On the opposite side of the bay is the marine villa of the Rt. Hon. H. Villiers Stuart, lieutenant of the county, Clonkoskoran, the seat of Lady Nugent Humble, is beautifully situated among thriving plantations, near the mail coach road from Dungarvan to Waterford, about two miles from the town; Springmount, to the west of the town, is the pleasant residence of T. E. Keily, Esq.; and in the same direction is Coolnagower, the residence of W. Giles, Esq. The living is a vicarage, in the diocese of Lismore, and in the patronage of the Duke of Devonshire, in whom the rectory is impropriate: the tithes amount to £1337. 12 3., of which £89. 14.10. is payable to the impropiator, and £445. 17. 5. to the vicar. The glebe comprises about 13 acres and a few houses and gardens in the town. The church is a handsome structure of hewn stone, with a tower, erected in 1831 by a loan of £800 from the late Board of First Fruits, and occupies a site commanding a fine view over the harbour and the bay. In the Roman Catholic divisions the parish is divided into West and East Dungarvan. In the former is the new R. C. chapel, dedicated to the Assumption of the Blessed Virgin: it occupies a commanding site on the south side of the town, given by the Duke of Devonshire, who has also at various times contributed nearly £1500 towards its erection; the remainder of the expense was defrayed by a collection made in London by the Rev. P. Fogarty, and divers other contributions. It is in the later English style of architecture: the roof is finely groined and supported on ranges of lofty and well-proportioned columns; the building is lighted by 14 windows of ample dimensions, and it is intended to open a large east window of stained glass; at the west end will be erected a lofty tower, under which will be the principal entrance, and over it a place has been reserved for an organ; the altar is elaborately grand: this large and handsome chapel has been erected from the designs and under the superintendence of Geo. Payne, Esq., architect, of Cork. In the East division there are two chapels, one at Abbeyside, the other at Ballinroad.

Here is a convent of the order of the Presentation, in which are 16 nuns, who employ themselves in the gratuitous instruction of poor female children; and there is a chapel belonging to friars of the order of St. Augustine, the duties of which are performed by two friars, who derive their support from voluntary donations and collections at the chapel gate. A school for boys and another for girls are partly supported by the interest of a bequest of £2000 from the late Pierse Barron, Esq., out of which also the school-house was built. The girls' school is under the superintendence of the ladies of the convent, and the boys' school under that of the "Brethren of the Christian Schools," who have a residence at Shandon, adjoining the town: a branch of the boys' school is held at Shandon school-house. A new school-house has been erected at an expense of £1200, of which £100 was contributed by the Duke of Devonshire, and the remainder was defrayed by its founder, the Very Rev. Dr. Foran, P. P.; it stands on an eminence commanding an extensive and beautiful view, and is a very spacious edifice, capable of conveniently accommodating 800 boys. There is also a school for which a school-house was given by John Odell, Esq., who allows the master a salary of £12. 12. per annum. About 1050 children are educated in the public schools, and 550 in eleven private schools. Here are a fever hospital and a dispensary, towards which the Duke of Devonshire and the Marquess of Waterford contribute largely.

There are some interesting remains of the ancient castle, and of the walls and defences of the town; the former are those of a massive keep in a quadrilateral area, surmounted with a wall defended by a circular tower at each angle, and formerly mounted with cannon; the entrance is by a narrow passage, under a tower gateway, flanked by circular bastions, and within the enclosure are the modern barracks. Some of the towers of the town walls are still remaining in connection with modern buildings; and to the west of the town is Cromwell's mount, supposed to have been thrown up by his forces while besieging the town. In the Abbeyside division are the ruins of a lofty square castle, of which nothing more is known than that it was anciently the property of the McGraths. There are no traces of the abbey founded by St. Garvan, but nearly adjacent to the last-named castle are the ruins of a religious house founded in the 13th century for Augustinian friars, probably by the McGraths, who, with the O'Briens of Cmmmeragh, were its chief benefactors. The remains form an interesting pile; the walls, windows, and arches are still entire: the old conventual church consists of a narrow nave and chancel connected by an arch of elegant design supporting a light and enriched tower, 60 feet high and still in good preservation; the entrance, at the west end, is by a small pointed doorway, and a large east window admits a fine view of the sea; below the window is a tombstone of Donald McGrath, dated 1400; on the foundation of some of the ancient cells the R. C. chapel of Abbeyside has been erected, the bell of which hangs in the old tower, and the walls and entrances of the ancient abbey are preserved in good order. An hospital for lepers, dedicated to St. Bridget, was also founded here, but nothing further has been recorded of it. At Two-mile bridge is a powerful chalybeate spa, which has its origin in the summit of a neighbour-



ing mountain, from a basin containing a considerable portion of iron ore; thence it percolates the earth and, after a course of about four miles, issues out at the foot of the mountain; it has been found to contain, on analysis, as much carbonate of iron as the strongest chalybeate spas of Cheltenham and Leamington. At Shandon are two caves in the limestone rock, one on the sea shore, about 40 feet square, with a long passage leading to inner apartments; the other is in the middle of a plain field, near the river Colligan; in both are stalactites. To the west of the town is a large barrow, surrounded by a fosse. Dungarvan gives the inferior title of Viscount to the Earl of Cork and Orrery.

DUNGIVEN, a market and post-town, and a parish, in the barony of Kenaught, county of Derry, and province of Ulster, 16 miles (E. S. E.) from Londonderry, and 138¼ (N. N. W.) from Dublin; containing 3565 inhabitants, of which number, 1162 are in the town. This place was a seat of the O'Cahans, and was called Dun-y-even, or Doon-yeven; and here, on the summit of a rock, on the eastern bank of the Roe, Domnach O'Cahan, or O'Cathan, founded, in 1100, an abbey for Augustinian canons, which, being shortly afterwards polluted by a cruel massacre, lay for a long time in ruins, but was restored with much solemnity by the Archbishop of Armagh, and flourished till the dissolution, after which the lands were granted to the Irish Society, and are now in the possession of the Skinners' Company. It is situated on the road between Londonderry and Dublin, and on the banks of the river Roe; and comprises, according to the Ordnance survey, 30,367½ statute acres, one-third of which is mountain, everywhere affording excellent pasturage. The land around the town is fertile and well cultivated; even the mountain Benbradagh, 1,530 feet above the level of the sea, is chiefly under tillage; and Carntogher, Money-neiney, Cam, and other mountains, all very high, afford turbary and sufficient pasturage for vast herds of cattle: grouse and other game abound in the higher parts. The town is in a vale, near the junction of the Owen-reagh and the Owen-beg, which descend in nearly parallel lines from Glenfin and Cairnaban, with the Roe, here crossed by a handsome bridge of freestone: it consists of one long street, intersected by two shorter; some of the houses are well built, but the greater number are low and only thatched. Formerly there were four extensive bleach-grounds; they are now unemployed, and the manufacture is limited to a small quantity woven by the inhabitants in their own houses. A large market is held every Tuesday; the market-house is extensive, and there are stores for grain, &c.; considerable fairs are held on the second Tuesday in each month, except May and October, when they take place on the 25th. A court for the manor of Pellipar is held in the court-house at Dungiven, every third Thursday, for the recovery of debts under 40s.; its jurisdiction extends into the parishes of Dungiven, Banagher, Ballynascreen, and Upper and Lower Cumber. Petty sessions are likewise held monthly in the court-house. Here is a constabulary police station; adjoining the market-house is the barrack store. The gentlemen's residences are Pellipar House, that of R. Ogilby, Esq.; the Cottage, of R. Leslie Ogilby, Esq.; and Roe Lodge, of M. King, Esq.

The living is a vicarage, in the diocese of Derry, and

in the patronage of the impropiator, Robert Ogilby, Esq., lessee of the manor of Pellipar under the Skinners' Company, to whom the entire tithes, amounting to £480. 14. 8., are payable; it is usually held in connection with Banagher. The glebe townland of Tirmeal comprises 654a. 2r. 17p., of which 89 are mountain and bog. The church is a commodious cruciform edifice of hewn freestone, built in 1817 (on the site of a former one erected in 1711), at a cost of £1460, of which £1200 was a loan from the late Board of First Fruits. In the R. C. divisions this parish is the head of a union or district, comprising Dungiven and parts of Banagher and Bovevagh; the chapel is a large building in the town. At Scriggan is a Presbyterian meeting-house, in connection with the Synod of Ulster; and one is in course of erection at Dungiven, in connection with the Seceding Synod. The male and female parochial schools are situated on the glebe of Tirmeal, and are aided by the vicar, who also contributes principally to the support of a school at Gortnacross; a school at Ballymacallion is endowed with an acre of land by the Marquess of Waterford; and in the town are a school built and supported by R. Ogilby, Esq., and a female work school supported by the vicar and his lady. In these schools about 190 boys and 90 girls are taught; and there are five private schools, in which are about 200 boys and 80 girls, and four Sunday schools. An excellent dispensary is supported in the usual manner. The interesting remains of the abbey church occupy a remarkably picturesque situation, on a rock 200 feet in perpendicular height above the river Roe; they consist of the side walls of the nave and chancel, which are nearly entire, with the gable of the latter, in which, within a circular arch resting on corbels and cylindrical pillars, are two narrow lancet-shaped windows, with a niche on each side and a square-headed window above. The nave is separated from the chancel by a lofty circular arch, and has on the north side a low doorway of corresponding style; it was lighted by a window ornamented with tracery, in good preservation. Under a beautifully ornamented arch in the chancel is an altar-tomb, bearing a recumbent effigy of an armed warrior, said to be one of the O'Cahans; the stones in front are ornamented with figures of armed knights, sculptured in relief, in niches. The remains of the abbey have from time to time been removed, and the capitals, pillars, mullions, &c., may be seen in the churchyard, forming boundaries round the graves or head-stones. Adjoining the town are extensive ruins of a castle and bawn; built in 1618, by the Skinners' Company. A lofty stone stands near the old church, set up as the record of an ecclesiastical assembly held here in 590, at which St. Columbkille was present. Near the river Roe is Tubber-Phadrig, or St. Patrick's fountain; and a single stone, in the bed of the river, exists, around which the people assemble on certain days. There are many raths or forts in different parts of the parish: celts of stone and bronze, spear-heads, and Roman coins and other antiquities have been discovered, and are in the possession of R. L. Ogilby and M. Ross, Esqrs.

DUNGLOE, or CLOGHANLEA, a post-town, in the parish of Templecroan, barony of Boyleagh, county of Donegal, and province of Ulster, 19½ miles (N.) from Ardara, and 154 (N. W.) from Dublin, on the north-west

## DUN

coast: the population is returned with the parish. Here are a market-house, constabulary police station, and dispensary; also the parochial church, and R. C. chapel. The post-office is subject to that at Ardara. Petty sessions are held on the first Tuesday in each month.

DUNGOURNEY, a parish, partly in the barony of Imokilly, but chiefly in that of Barrymore, county of Cork, and province of Munster,  $4\frac{1}{2}$  miles (N.) from Castlemartyr, on the road from Cork to Youghal; containing 2640 inhabitants. This parish comprises 8991 statute acres, of which 5925 are apportioned under the tithe act, and valued at £4529 per annum; about 70 acres are woodland, nearly one-fourth of the land is waste, and the remainder is arable and pasture. The soil is generally good, but the system of agriculture is in an unimproved state; there are some quarries of common red stone, which is worked for various purposes, and there is a moderate supply of turf for fuel. The Dungourney river rises in the neighbouring hills of Clonmult, and flows through a deep glen in the parish, assuming near the church a very romantic appearance, and towards the southern boundary adding much beauty to the highly cultivated and richly wooded demesne of Brookdale, the seat of A. Ormsby, Esq. The other seats are Ballynona, that of R. Wigmore, Esq.; Ballynona Cottage, of H. Wigmore, Esq.; and Young Grove, of C. Foulke, Esq. An agricultural school, in connection with, the Protestant Agricultural Society of Cork, has been established at Brookdale, under the patronage of Mr. Ormsby, for the instruction of 30 boys in the practical knowledge of agriculture, combined with a useful and religious education, and including board and clothing; the institution is maintained by a payment of £5 per annum from each of the scholars, and the produce of the farm, aided by donations and subscriptions; when qualified to become useful, the scholars are provided with situations by the Committee, and receive a gratuity of £5. There is also a female school on the same principle, in which 35 girls are boarded, clothed, and educated, under the personal superintendence of Mrs. Ormsby; on leaving the institution they are provided with situations. The buildings for both these establishments have cost more than £1000. The living is a rectory, in the diocese of Cloyne, and in the patronage of Major Fitzgerald: the tithes amount to £664. 12.  $3\frac{1}{2}$ . The glebe-house is a good residence, and the glebe comprises 12 acres. The church, a plain building with a shingled spire, was erected by a gift of £500 from the late Board of First Fruits, in 1800, and the Ecclesiastical Commissioners have recently granted £119 for its repair. Attached to Brookdale House is a private chapel, in which a clergyman of the Established Church officiates. In the R. C. divisions the parish forms part of the union of Imogealy, or Castlemartyr. There is a private school, in which are about 170 children.

DUNHILL, or DON ISLE, anciently called DON-DRONE, a parish, in the barony of MIDDLETHIRD, county of Waterford, and province of Munster, 8 miles (S.E.) from Kilmacthomas; containing 2128 inhabitants. It is situated on St. George's channel, and comprises 6115 statute acres, as apportioned under the tithe act. The high lands are principally composed of pudding-stone and clay-slate, with large masses of jasper, some of which is very beautiful. The village of

## DUN

Annestown has a few lodging-houses for the accommodation of visitors in the bathing season. The living is a vicarage, in the diocese of Lismore, united to the vicarages of Guileagh and Newcastle, and in the gift of the Corporation of Waterford, in which the rectory is impropriate. The tithes amount to £210, of which £110 is payable to the impropiators, and £100 to the vicar; and the vicarial tithes of the union are £194. The glebe comprises above 6 acres. The church at Aunestown was rebuilt in 1822, by aid of a gift of £900 from the late Board of First Fruits; and there is a chapel of ease at Guileagh. In the R. C. divisions the parish is the head of a union or district, and has a commodious chapel. The most remarkable ruin is Don Isle or Donhill castle, which was a principal seat of a branch of the La Poors, and was taken by Cromwell's army, after an obstinate defence made by a female proprietor, who was called Countess of Don Isle. Near it are the ruins of the church, against one of the walls of which stood a statue with a coronet, which has lately been placed in front of the R. C. chapel. In its vicinity is a cromlech of silicious slate.

DUNISKY, a parish, in the barony of West Muskerry, county of Cork, and province of Munster, 4 miles (S. S. E.) from Macroom; containing 479 inhabitants. This is a very small parish, comprising only one ploughland, situated on the south bank of the river Lee, near Warrens-court. The land is good, and the substratum consists entirely of clay-slate. It is a rectory, in the diocese of Cork, being part of the union of St. Peter's, Cork, and of the corps of the archdeaconry: the tithes amount to £107. There being no church, the parishioners attend divine service at Canaway. The ruins of the old church are a mile and a half north of Warrens-court, on rising ground, and show it to have been a small building. In the R. C. divisions the parish is part of the union or district of Kilmichael.

DUNKANKLY, a village, in the parish of Killaghtee, barony of Bannagh, county of Donegal, and province of Ulster, 9 miles (W.) from Donegal, near Inver bay, and on the road from Killybegs to Donegal: the population is returned with the parish. In 1618 this place was a settlement of ten British families, having a territory of 1500 acres, a bawn of lime and stone, and a castle, and able to muster 50 men at arms. It consists of one street, has a penny post to Donegal, a dispensary, a place of worship for Methodists, and a public school. Twelve fairs are held in the course of the year for farming stock, and a manor court monthly for the recovery of debts under £3. In the village are the ruins of the old parish church, and in the immediate vicinity is the present church. Half a mile to the west are the ruins of Castle Mac-Swine, occupying a point of land little broader than its foundation, which projects some yards into the sea at the head of Mac-Swine's bay.—See KILLAGHTEE.

DUNKERRIN, a parish, in the barony of Clonlisk, King's county, and province of Leinster,  $4\frac{1}{2}$  miles (S. W. by W.) from Roserea, on the main road from Dublin to Limerick; containing 2177 inhabitants; of which number, 127 are in the village. This parish is situated on the confines of the county of Tipperary, by which it is bounded on the east, and comprises 6515 statute acres; of which a considerable portion is bog and waste mountain land. Fairs are held on May 9th, Nov.

3rd, and Dec. 21st; and petty sessions at Shinrone every Tuesday. The village is on the estate of the Rolleston family, whose seat, Franckfort Castle, is contiguous; it is an ancient structure, defended by a regular fortification and fosse. Busherstown is the seat of G. Minchin, Esq.; Newgrove, of Westropp Smith, Esq.; Lisduff, of W. Smith, Esq.; Clyduffe, of T. Spinner, Esq.; Annegrove, of the Rev. W. Minchin; and the Glebe-house, of the Rev. Dr. Hawkins, Dean of Clonfert. It is a rectory and vicarage, in the diocese of Killaloe, forming the head of the union of Dunkerrin, Castletown-Ely, Rathnaveoge, and Finglass, and in the patronage of the Bishop. The tithes amount to £496. 15. 4¾., and of the entire benefice to £923. 1. 6. There is a glebe-house, with three glebes in the union, comprising altogether 86a. 2r. 30p. The church is a handsome modern structure, erected in 1818, by aid of a loan of £1200 from the late Board of First Fruits. In the R. C. divisions the parish is the head of a union or district, comprising Dunkerrin, Cullenwayne, and Castletown-Ely, in which are chapels at Dunkerrin and Barna. About 80 children are educated in three private schools. Near Dunkerrin is the old castle of Rathnaveoge, and Ballynakill castle, formerly the residence of the Minchin family.

DUNKITT, a parish, in the barony of Ida, county of Kilkenny, and province of Leinster, 4 miles (N. by W.) from Waterford, on the road to Thomastown; containing 2637 inhabitants. This parish is situated near the river Suir, with which it communicates by the Dunkitt pill, and comprises 6267 statute acres, as apportioned under the tithe act. The land is generally good, and is based on a stratum of limestone, of which great quantities are quarried chiefly for exportation to the county of Wexford by the river Suir, from which the pill is navigable to the quarries. The principal seats are Mullinabro', that of J. Hawtrey Jones, Esq.; Greenville, of A. Fleming, Esq.; and Bishop's Hall, of Simon Blackmore, Esq. The living is a vicarage, in the diocese of Ossory, united by act of council, at a period unknown, to the vicarages of Kilcollum and Gaulskill, and in the patronage of the Crown; the rectory is impropriate in the family of Boyd. The tithes amount to £553. 16. 11½. of which £369. 4. 7½. is payable to the impropiators, and £184. 12. 4. to the vicar; and the vicarial tithes of the union amount to £519. 12. 3¾. The glebe-house was built by a gift of £200, and a loan, of £600 from the late Board of First Fruits, in 1817, and the glebe comprises 23¾ acres. The church of the union is at Gaulskill. In the R. C. divisions the parish forms part of the union of Kilmacow; the chapel is at Bigwood. About 100 children are taught in a public school, and there are two private schools, in which are about the same number.

DUNLAVAN, a market and post-town, and a parish, partly in the barony of Uppercross, county of Dublin, but chiefly in the lower half-barony of Talbotstown, county of Wicklow, and province of Leinster, 7½ miles (N.) from Baltinglass, and 21 (S. W.) from Dublin, on the old road from Blessington to Timolin; containing 2528 inhabitants, of which number, 1068 are in the town. This place is situated on the confines of the counties of Wicklow, Dublin, and Kildare. The town, which is the property of the Tynte family, is built on an eminence surrounded by higher grounds, and consists of

two streets, one of which branches off at right angles from the centre of the other. It contains about 180 houses, of which several are well built, is amply supplied with water from springs, and is considered a healthy place of residence. The market, chiefly for corn and potatoes, is on Wednesday; and fairs for cattle are held on March 1st, May 19th, the second Friday in July, Aug. 21st, the third Tuesday in October, and Dec. 1st. The market-house, in the centre of the principal street, and said to have been erected at an expense of £1200, by the Rt. Hon. R. Tynte, was, in 1835, thoroughly repaired, and one end of it fitted up as a court-house, by Lady Tynte; it is a handsome building of hewn stone, with four projecting porticoes, and crowned in the centre by a dome. During the disturbances of 1798, it was fortified and garrisoned for the protection of many families that fled to this town from the insurgents, who were in the neighbourhood. A chief constabulary police force has been stationed in the town, and petty sessions are held on alternate Wednesdays.

The parish comprises 6565 statute acres, as apportioned under the tithe act; the lands are chiefly under tillage; the soil is fertile, and the system of agriculture is improving. There is very little waste land, and scarcely any bog. Some quarries of stone and slate are worked chiefly for building, but both are of inferior quality. A splendid mansion and out-offices have been lately built at a very great expense by Lady Tynte, on part of the estate called Loughmogue, now Tynte Park; and her grandson and heir, Mr. Tynte, who resides with her, has considerably improved the grounds by planting and fencing. The living is a rectory and vicarage, in the diocese of Dublin and Glendalough, united episcopally and by act of council to the rectory and vicarage of Uske and the vicarages of Rathallagh and Friendstown, and, in 1833, by act of council, to the curacy of Tubber, together constituting the union and the corps of the prebend of Dunlavan in the cathedral church of St. Patrick, in the patronage of the Archbishop. It appears, from a terrier in the registry, that anciently the vicarage was endowed with one-third of the tithes, but since 1732 the vicarage and prebend have been held together. The tithes amount to £340. 9. 10½., and of the whole benefice to £472. 0. 9½. The glebe-house was built by a gift of £100, and a loan of £900 from the late Board of First Fruits, in 1812; the glebe comprises 18 acres. The church, a neat edifice in the later English style, was erected in 1816, by a loan of £1300 from the same Board, and enlarged in 1835, by a grant of £460 from the Ecclesiastical Commissioners. In the R. C. divisions the parish is the head of a union, comprising also the parishes of Donard and Donaghmore; the chapel is a neat cruciform edifice, erected on a site presented by Lady Tynte Caldwell, and her daughter Elizabeth, as appears from a tablet over the entrance; there are chapels also at Donard and Donaghmore. About 130 children are taught in two public schools, of which one is supported by Mrs. Pennefather; and there are six private schools, in which are about 230 children, a Sunday school, and a dispensary. Mr. Powell, of Tubber, about 40 years since, bequeathed £200, directing the interest to be appropriated to the apprenticing of one Protestant child of this parish, and one of the parish of Tubber; but payment has of late been withheld. On the townland of Tomant are two

Danish raths, commanding extensive views, and an ancient churchyard, near which is a well, supposed, to be efficacious in various disorders, but probably owes its celebrity to its being only a fine cold spring; there is also a rath at Milltown. Dean Swift was for some time incumbent of this parish.

DUNLEARY, county of Dublin.—See KINGS-TOWN.

DUNLECKNEY, a parish, in the barony of Idrone East, county of Carlow, and province of Leinster., on the road from Carlow to Burris; containing, with the post-town of Bagenalstown, 4217 inhabitants. This place, which is situated on the river Barrow, was anciently the seat of the Kavanaghs, Kings of Leinster; and in 1300 a preceptory of Knights Templars was founded here, which continued only till 1308, when it was suppressed. It was also the residence of the Bagenal family from the 16th to the 18th century, and is at present the property of Walter Newton, Esq. In 1545, a battle took place at Ballynakill, near Garry hill, in this parish, between the Kavanaghs of the latter place and those of Polmonty, in which, after 100 on each side were slain, the former were victorious and secured possession of the territory which was the object of their contention. The parish comprises 7751 statute acres, as applotted under the tithe act; the land is good and the system of agriculture in an improved state. Limestone abounds and is quarried for agricultural purposes, and there are quarries of fine granite, which is used for building; the Barrow is navigable to Waterford. The principal seats are Dunleckney, that of W. Newton, Esq.; Bagenalstown House, of Miss Newton; Garry Hill House, of Viscount Duncannon; the Lodge, of Mrs. Weld; Rathwade House, of B. B. Norton, Esq.; Lodge Mills, of S. Crosthwaite, Esq.; and Clonburrin, of W. B. Cooke, Esq. The manufacture of starch is carried on, and there is an extensive malting concern in the parish belonging to Mr. Crosthwaite; fairs and petty sessions are held at Bagenalstown. The living is a vicarage, in the diocese of Leighlin, united in 1795 to that of Agha, and in the patronage of A. Weldon, Esq., who is impropriator of the rectory. The tithes amount to £830. 15. 4½., of which £553. 16. 11. is payable to the impropriator, and £276. 18. 5½. to the vicar; and the vicarial tithes of the union, to £415. 7. 8¼. The glebe-house is a neat residence; the glebe comprises 10 acres. The church is a small edifice, and has been recently repaired. In the R. C. divisions the parish is the head of a union or district called Bagenastown, comprising also part of the parishes of Agha, Fenagh, and Slyguff. The chapel, a handsome edifice lately erected at an expense of £2000, is situated at Bagenalstown; and there are chapels also at Newtown and Bailinkillen, and places of worship for Wesleyan Methodists and Walkerites. The parochial school-house, a neat building in the Grecian style, is in Bagenalstown, where also is a handsome court-house in the same style, lately erected at the expense of Philip Bagenal, Esq., in which quarter sessions are held at the usual periods. Besides the parochial school, there are two private schools in the town. The side walls and gables of the old parish church are still remaining in the churchyard; the interior was lighted by narrow lancet-shaped windows. At Ballymoon are the ruins of the castle of the preceptory of the Knights Templars; the walls, which are 8 feet in thickness and

30 in height, enclose a square of 130 feet, flanked by four square towers, and having a gateway entrance on the west side.—See Bagnalstown.

DUNLEER, a post-town and parish (formerly a parliamentary borough), in the barony of Ferrard, county of Louth, and province of Leinster, 10 miles (S. E.) from Dundalk, and 30 (N.) from Dublin, on the great north road to Belfast; containing 1603 inhabitants, of which number, 710 are in the town. This place appears to have been first brought into notice by its proprietor, Geo. Lcgge, Esq., ancestor of the Dartmouth family, to whom Chas. H., in 1671, granted a market and fairs; and on whose petition, for the greater encouragement of settlers, the same monarch, in 1678, incorporated the inhabitants by charter, vesting the government in a sovereign, 12 burgesses, and an indefinite number of freemen. The sovereign, who with his deputy was a justice of the peace and coroner for the borough, was annually elected, subject to the approval of the lord of the manor, from the burgesses, who also filled up vacancies in their own body, and by a majority of whom the freemen were admitted by favour, and a recorder and town-clerk and all other corporate officers were appointed. The corporation returned two members to the Irish parliament till the Union, when the borough was disfranchised, and the £15,000 awarded as compensation was paid in equal moieties to the Right Hon. John Foster, speaker of the Irish House of Commons, and to Henry Coddington, Esq. From the Union till the year 1811 a sovereign was regularly elected, but since that period no election has taken place, and the corporation is now virtually extinct. The town contains 130 houses indifferently built, and is the property of Rodolph de Salis, Esq. The market has been long discontinued, but fairs are held under the charter on July 5th, Dec. 11th, May 14th, and Sept. 19th, and other fairs toll-free on Jan. 6th, Feb. 1st, March 9th, April 1st, June 9th, Aug. 11th, and Nov. 1st. A chief constabulary police force is stationed in the town. The parish, according to the Ordnance survey, comprises 237 8¼ statute acres. The living is a rectory., in the diocese of Armagh, united by act of council, in 1682, to the rectories of Dysart, Cappog, Monasterboyee, and Moylary, and to the vicarage of Drumcar, and in the patronage of the Crown. The tithen amount to £153. 12. 3., and of the whole benefice to £741. 11. 7. The glebe-house was built by a gift of £100 and a loan of £1125 from the late Board of First Fruits; the glebe comprises 20¼ acres, of which 19¼ are subject to a rent of £3 per acre. The church has been recently enlarged and repaired, at an expense of £300 granted by the same Board. In the R. C. divisions the parish is the head of a union or district, comprising also the parishes of Cappog, Mosstown, Drornin, and Richardstown, and part of the parish of Kildemock; the chapel in a neat edifice, and there are chapels also at Dromin and Moss-town. About 50 children are taught in the parochial school, which is supported by the rector and curate; an infants' school is supported by subscription; and a handsome school-house has been built in connection with the New Board of Education. There is also a private school, in which are about 80 children; and a dispensary. The horn of a large moose deer was found some years since near the town.

DUNLOE GAP.—See KNOCKANE, county of Kerry.

DUNLOST, a chapelry, in the barony of Kilkea and Moone, county of Kildare, and province of Leinster, 3 miles (S. S. E.) from Athy, near the river Barrow; the population is returned with Dunbrea. It forms part of the union of Athy, in the diocese of Dublin.

DUNLOY.—See FINVOY.

DUNLUCE, or DOONLISS, a parish, in the barony of Lower Dunluce, county of Antrim, and province of Ulster, 6 miles (N. N. E.) from Coleraine, on the road to the Giants' Causeway; containing 3605 inhabitants. This parish, which gives name to the barony, was anciently called Portramon, and distinguished as the residence of the celebrated chieftain Mac Quillan, who was lord of a castle of which the original foundation is not precisely known. Mac Quillan, who was brave, hospitable, and improvident, unwarily suffered the Scots around him to increase in strength, till at length they expelled him from all his possessions; and Sorley Boy, brother of James Mac Donnell, having obtained possession of the district called the Glynnnes, made himself master also of this place. But Sir John Perrot, the English lord-deputy, assaulted the intruder, and, after a vigorous resistance, drove him from the castle, in which he placed Sir Peter Carey, whom he thought to be a man of the English pale, as governor, with a garrison of fourteen soldiers. Sir Peter, who was in reality one of the Carews of the north, brought around him some of his own country and kindred, and unknown to the deputy discharged the English soldiers; two of his garrison, however, confederating with the party of Mac Donnell, drew up fifty of them by night into the castle, and these having taken possession of the fortress by surprise, attacked and slew the governor and a few of his companions. On this event, which took place in 1585, the lord-deputy despatched to the assault of the castle an officer named Merriman, who slew the two sons of James Mac Donnell, and Alexander, the son of Sorley Boy, and so harassed the latter by driving away the vast herds of cattle which were his only wealth, that he surrendered Dunluce, and repaired to Dublin to make his submission, which was accepted; and on condition of his fidelity to the English crown, and payment of a tribute of cattle and hawks, he received a regrant of all his possessions, with the government of Dunluce castle. This family was afterwards ennobled by the title of Earl of Antrim; and in 1642, Gen. Monroe, commander of the Scottish army in Ulster, with a party of his forces, paid a friendly visit to the Earl, by whom he was hospitably received; but at the conclusion of the entertainment, Monroe gave the signal to his armed followers, who instantly made the Earl prisoner and seized the castle, and this act was followed soon afterwards by the seizure of all his possessions.

The parish, which is within a mile and a half of the Giants' Causeway, extends for a considerable distance along the coast, and, according to the Ordnance survey, comprises 9381 statute acres. The land is fertile and generally in the highest state of cultivation; the system of agriculture is in a very improved state; there is very little waste land, some excellent pasturage, and a bog of about 500 acres. Limestone abounds, and to the westward of Dunluce castle are the White Rocks lime-works,

Vol. I.—585

the most extensive in the North of Ireland. There are numerous quarries of basalt, and great quantities of flint are exported. Coal exists on the estate of John Montgomery, Esq., but no mines have yet been worked. The principal gentlemen's seats are Benvardeen, that of J. Montgomery, Esq.; Seaport, of J. Leslie, Esq.; Bardyville, of Sir F. W. Macnaghten, Bart.; and the Cottage, of F. D. Ward, Esq.: there are also some elegant sea-bathing lodges at Ballintra. The manufacture of paper affords employment to 190 persons, who, with the aid of the most improved machinery, are engaged in making the finer kinds of paper for the English, Scotch, and home markets. A facility of conveyance for the produce of the quarries and limeworks, and for the various sorts of merchandise, is afforded by the small but commodious port of Ballintra. A fair is held annually on Nov. 12th, and petty sessions for the district every fortnight at Bushmills.

The living is a consolidated rectory and vicarage, in the diocese of Connor, and in the patronage of the Bishop: the tithes amount to £369. 4. 7. The glebe-house was built by a gift of £400 and a loan of £300 from the late Board of First Fruits, in 1812; the glebe comprises 20 acres. The church, a handsome edifice, situated at the extremity of the parish, near Bushmills, was erected by aid of a gift of £900 and a loan of £300 from the same Board, in 1821, on the site of an ancient church, which was a ruin in 1625. In the R. C. divisions the parish forms part of the union or parochial benefice of Ballymoney; the chapel near Bushmills is a very small edifice. There is a place of worship for Presbyterians in connection with the Synod of Ulster, of the second class. About 50 children are taught in the public schools, of which the parochial school is chiefly supported by the rector, and a female school was built and endowed by Mrs. Montgomery. There are also three private schools, in which are about 160 children and four Sunday schools. A dispensary was established at Bushmills in 1830, for the parishes of Dunluce, Billy, and Dunseverick. A loan fund was established in 1828, for which purpose the late Hugh Montgomery, Esq., gave £100. The ruins of Dunluce castle are remarkable for their extent and picturesque appearance, especially when viewed from the shore immediately below; the fortified parts occupy the summit of a rock projecting into the sea, and separated from the adjacent cliffs by a deep chasm, over which is an arch forming the only entrance, defended on one side by a wall only 13 inches in thickness; there appears to have been a corresponding wall in a parallel direction with the former, which together were probably the parapets of the bridge. The domestic apartments and offices, of which the remains are extensive, were situated on the main land, and though at a distance appearing only as a massive rugged pile, upon a nearer approach display characteristics of architectural beauty. Underneath the castle is a natural cavern forming a noble apartment, the walls and roof of which are of rude basalt. Near the castle is a very large Danish camp. Splendid specimens of opal, jasper, and cornelian are found upon the shore. - Dunluce gives the inferior title of Viscount to the Earls of Antrim.

DUNMACLOUGHY.—See ATHENRY.

DUNMANWAY, a market and post-town, in the parish of Fanlobbus, Western Division of the barony of East Carbery, county of Cork, and province of

## DUN

Munster, 29 miles (S. w. by w.) from Cork, and 1551/2 (S. w.) from Dublin, on the road from Cork to Bantry; containing 273S inhabitants. This place, according to most authorities, derived its name, signifying "the castle of the yellow river," or "the castle on the little plain," from an ancient castle belonging to the McCarthys. The town is indebted for its origin to Sir Richard Cox, Lord Chancellor of Ireland in the reign of Wm. III., who obtained from that monarch the grant of a market and fairs, and erected a stately mansion for his own residence. Sir Richard also built the long bridge over the river Bandon, consisting of six arches, exclusively of four trader the causeway, and introduced the linen manufacture, for which, under his auspices, this place became one of the principal marts, and the town, in which a colony from England had settled, one of the most flourishing in the south of Ireland. It occupies a level tract entirely surrounded on the north, west, and south by lofty hills, rocks, and mountains; and is open to the east, in which direction the river, after entering the vale to which it gives name, pursues its course between two lofty ridges diversified with tillage lands, woods, and lawns, intersected by several picturesque glens, and embellished with numerous elegant seats. It consists of one long street extending about half a mile to the west of the bridge, and in 1831 contained 410 houses, which, though indifferently built, are distinguished by an appearance of cleanliness and comfort: the post-office is subordinate to that of Bandon. Several new roads leading to the town have recently been opened, among which is a very fine and level line from Cork to Bantry. A reading-room was established in 1832, but not being generally supported it has declined. The manufacture of linen continued to flourish for some years, but at present there are very few looms at work. A porter and ale brewery, established in 1831, produces 2600 barrels annually; there are also two tanyards and two boulting-mills, the latter capable of grinding annually- 15,000 bags of flour, and there are two or three smaller mills in the vicinity. Since 1810 a considerable trade in corn has been carried on. The market is on Tuesday; and fairs, chiefly for cattle, are hold on May 4th, the first Tuesday in July (O. S.), Sept, 17th, and Nov. 26th. At the intersection of the principal street is a large building used as a market-house. Here is a constabulary police station; a manorial court for the recovery of debts not exceeding £(i is held every third Saturday, and petty sessions every second Monday. There is a small bridewell in the town for the temporary confinement of misdemeanants,

The church of Fanlobbus is a handsome edifice, erected in 1821, at an expense of £ 1100, by aid of u loan from the late Board of First Fruits; and a square tower has recently been added to it, There is a R. C. chapel in progress of erection, at an estimated expense of £2500; also a place of worship for Wesleyan Methodists. Near the R. C. chapel is a school, aided by the priest; and it is intended to establish a savings' bank and a branch of the Labourers' Friend Society: here is a dispensary. Of the stately mansion of Lord Chancellor Cox nothing remains but a part of the kitchen, now a weaver's cabin, with a fragment of the garden wall. Near the R. C. chapel is a chalybeate spring which is efficacious in cutaneous diseases; and not far distant is a small but very beautiful lake, in which Sir

## DUN

Richard Cox was drowned. There are several picturesque waterfalls in the midst of some very romantic scenery, and in the mountains are the ruins of Toher castle.

DUNMOE, a parish, in the barony of Morgallion, county of Meath, and province of Leinster, 2 miles (N. N. E.) from Navan, on the road to Slane; containing 112 inhabitants. The castle was built by Hugh de Lacy, and in 1641 was surrendered by Capt. Power to the insurgents, in obedience to a forged order from the Lords-Justices. It was partly rebuilt in the 17th century, and is an oblong massive pile, flanked with towers at the angles, now belonging to the D'Arcy family. The parish is in the diocese of Meath; it is a rectory, forming part of the union of Stackallen, and the tithes amount to £81. 10. In the It. C. divisions it is part of the union or district of Slane,

DUNMORE, a market and post-town, and a parish, partly in. the barony of HALF- BALLYMOE, but. chiefly in that of Dunmore, county of Galway, and province of CONNAUGHT, 71/4 miles (N. by E.) from Tuam, and 106 (W.) from Dublin; containing 10,705 inhabitants, of which number, 847 are in the town. St. Patrick built the monastery of Domnagh Padraig, or "the stone house of Patrick," here, and made St. Fulurtach its superintendent; and a friary for Augustine Eremites was founded on the site of this abbey, in 1425, by Lord Athenry. The parish comprises 35,571 statute acres, as applotted under the tithe act, and contains Quarrymount, the seat of J. J. Bodkin, Esq.; and Carantrila, of W. H. Handcock, Esq. The market is on Thursday; and fairs are held on May 29th, July 10th, Oct. 10th, and Dec. 11th. It has a sub-post-odice to Tuam, and is a constabulary police station. The living is a rectory and vicarage, in the diocese of Tuam, and in the patronage of the Crown: the tithes amount to £646. 3. 1. The glebe-house was built in 1815, by aid of a gift of £100 and a loan of £900, and has a glebe of five acres. The church in part of the ancient friary. The R. C. parish is co-extensive with that of the Established Church, and has a small slated chapel. About 400 children are educated in two public, and 260 in eight private schools; there is also a Sunday school, Here are the ruins of a castle of the Birminghams. The Right Hon. Sir Gore Ouseley, Bart., formerly ambassador in Persia, and Sir William Ouseley, an eminent Oriental scholar, are natives of thin place,

DUNMORE, a parish, in thy county of the city of Kilkenny, and province of LEINSTER, 31/2miles (N.) from Kilkenny, on the road to Burrow; containing; 875 inhabitants. It comprises 2264 statute acres, and has a constabulary police station. The living is a vicarage, in the diocese of Oggory, united with the viearages of Muckalee and Kilmodum, and in the patronage of the Crown; the rectory is impropriate in the Marquess of Ormonde. The tithes amount, to £175. 3., of which £85. 3. is payable to the impropriator, and £90 to the viear; the tithes of the union are £210. The glebe-house was erected in 1816, by aid of a gift of £350 and a loan of £450 from the late Board of First Fruits: the glebe comprises 22 acres, The church is a plain building, recently repaired by the Ecclesiastical Commissioners, at an expense of £114. In the R.C. divisions the parish forms part of the union or district of Muckalce.

## DUN

DUNMORE, or DUNMORE EAST, a sea-port and post-town, in the parish of Killea, barony of Gaultier, county of Waterford, and province of Munster, 9 miles (S. E.) from Waterford, and 843/4 (S. by E.) from Dublin; containing 631 inhabitants. This place, which is situated on the western shore of Waterford haven, was originally a poor fishing village, consisting only of a few cabins built of clay, and thatched with straw; but since the improvement of its harbour by government, as a station for the post-office packets from Milford, it has grown into importance and become a fashionable bathing-place. The town is situated in a valley sloping gently towards the sea, and consists chiefly of thatched cottages, which are let to visitors during the season, and of which many are about to be rebuilt by the Marquess of Waterford, the principal proprietor, by whom various important improvements are contemplated, which will render it in every respect a desirable place of resort for sea-bathing. As seen from the sea it has a very pleasing appearance, presenting several neat white houses widely interspersed among richly cultivated fields, with the church on the road to the pier, and the ruins of an ancient church crowning the hill in the back ground. The plan for improving the harbour was projected in 1814, and the expense of carrying it into effect was estimated by the late Mr. Nimmo, under whose superintendence it was conducted, at £19,385; but from the necessary additions and subsequent improvements, that sum had, in 1821, amounted to £42,500, and in 1832 to £93,286; and it was then found that £15,000 more would be requisite to complete this important work, making a total expenditure of £108,286. The pier, which extends in a north-eastern direction for more than 700 feet, is defended by a breakwater, stretching from Dunmore Head more than 800 feet into the water, varying from four to six fathoms in depth, and presenting towards the sea an inclined plane paved with massive blocks of stone, which breaks the force of the waves before they reach the parapet of the pier, which has an elevation of 70 feet. The pier and quay are built of a silicious stone quarried in the neighbouring hills, and faced with a fine granite, which, after the exhaustion of these quarries, was brought from the county of Carlow. The basin comprises an area of six acres, and is sheltered by the Mole and Dunmore hill from the west and south-west winds, on the north-east by the promontory of Creden Head, and on the east by the peninsula of Hook; the depth at the entrance is 15 feet, and at the innermost part 8 feet at the lowest ebb. At the pier head is a lighthouse, displaying a red light towards the sea, and a bright light up the harbour, which is easily accessible, but it is gradually filling with sand, whence it is in contemplation to remove the mail packet station to the quay of Waterford, thus enabling the post-office to place a superior class of steamers on the line. This is now the station of the mail packets between England and the South of Ireland, and one of the four ports for British correspondence. There are four steamers, each of 80-horse power, on this station; the packet with the mail for Milford leaves Dunmore daily at 1/2 past 6 o'clock in the morning, and on the arrival of the packet from Milford, a coach conveys the mail and passengers to Waterford: the distance between the two ports is 80 miles. The fishery is still carried on here,

## DUN

in which three hookers of from 14 to 18 tons'burden are employed in the cod and ling fishery in the deep sea, and 30 yawls in the herring and in-shore fishery. Dunmore is also the pilot station for vessels making for Waterford harbour. The limits of the harbour by the 58th of Geo. III., cap. 72, extend from Shanoon Point to Ardnamult Point; the duties of the Commissioners of this harbour have been annexed to the Board of Public Works. In the rocks in the bay of Dunmore is a fissure of no great extent, called the Cathedral, and to the west of it, near the promontory of Red Head, is another, called the Bishop's cave, 100 feet in length and 24 feet wide.

DUNMOYLAN, a parish, in the Shanid Division of the barony of Lower Connello, county of Limerick, and province of Munster, 11/2 mile (S.) from Shanagolden, on the road to Newcastle; containing 1704 inhabitants. It comprises 1774 statute acres, as apportioned under the tithe act. The land is in general good, but for want of drainage is much damaged by surface water; the system of agriculture is in a backward state. It is a vicarage, in the diocese of Limerick, forming part of the union of Castlerobert, or Robertstown; the rectory is impropriate in the Earl of Cork. The tithes amount to £235, of which two-thirds are payable to the impropriator, and the remainder to the vicar. In the R. C. divisions it is part of the union or district of Kilcoleman. There are three private schools, in which about 50 children are educated. Near the ruins of the old church is the doon, or fort, whence it derives its name.

DUNMURGHILL, a parish, in the barony of IKeATHY and Oughterany, county of Kildare, and province of Leinster, 61/2 miles \*(s. w.) from Maynooth; containing 234 inhabitants. It is a rectory and vicarage, in the diocese of Kildare, entirely appropriate to the dean and chapter of the cathedral of St. Bridget: the tithes amount to £18. 15. In the R. C. divisions it forms part of the union or district of Maynooth.

DUNMURRY, a village, in that part of the parish of Drumbeg which is in the barony of Upper Belfast, county of Antrim, and province of Ulster, 31/2 miles (N. E.) from Lisburn, on the river Glenwater and the road from Belfast to Lisburn; containing 479 inhabitants. This place, which takes its name from two Danish forts, or raths, in its immediate vicinity, was formerly the parish of Ballygosh, which soon after the Reformation was annexed to that of Drumbeg. Its ancient name has been superseded by that of the village which has been recently erected, and which is beautifully situated in a sequestered and fertile vale, and remarkably neat. Over the Glenwater are two bridges, one at the village, an ancient structure, and the other, over which the Dublin road passes, a noble pile of two arches of freestone, quarried on the spot. The surrounding hills being richly planted add greatly to the beauty of the scenery, which is also embellished with several handsome seats, of which the principal are Seymour Hill, that of W. Charley, Esq.; Woodbourne, of M. Charley, Esq. 5 Dunmurry House, of W. Hunter, Esq.; Suffolk, of J. McCance, Esq.; Glenville, of W. McCance, Esq.; and Collin House, of W. Roberts, Esq.; besides others which are noticed in the account of the parish of Drumbeg, *which see*. In the village are some extensive flour-mills, worked partly by water and partly by steam, and

attached to them are large stores for grain and malt-kilns. Near these is a large bleach-green, in which 14,000 pieces of fine linen are annually bleached; and at Glenburn, a little lower down upon the same stream, is another, in which 12,000 are annually finished. Quarries of freestone for building are wrought here; there are also quarries of basalt, which in the grounds of Glenburn consists of rude columnar masses with concave and convex joints, similar to those of the Giants' Causeway. Beneath the freestone are some thin strata of coal, which have never been worked. The church of Ballygosh has long since disappeared, and the rectorial tithes of the two townlands which constituted the parish were granted by Jas. I. to Sir Arthur Chichester, and the vicarial tithes to the incumbent of Drumbeg, in the proportions of two-thirds and one-third respectively. There is a place of worship for Presbyterians, formerly in connection with the General, but now with the Remonstrant, Synod of Ulster. Closely adjoining the bridge was discovered, while quarrying the stone for its erection, a natural basaltic wall in a direction from north to south, composed of stones of different sizes and forms, and having in a striking degree the appearance of art. On Collin mountain, to the north-west of the village, is a very conspicuous cairn of considerable extent; it consists of small stones piled together in a conical form, and is now almost covered with green sward.

**DUNMURRY**, a parish, in the barony of East Opiialy, county of Kildare, and province of Leinster, 2 miles (N.) from Kildare, on the road to Rathangan; containing 155 inhabitants. This parish comprises 1054 statute acres, as apportioned under the tithe act, which, excepting a few acres of common, are entirely arable. It is a rectory, in the diocese of Kildare, forming part of the union of Thomastown: the tithes amount to £75. In the R. C. divisions it is part of the union or district of Kildare. Dunmurry House is the residence of E. J. Medlecott, Esq.

**DUNQUIN**.—See **DONQUIN**.

**DUNSANY**, a parish, in the barony of SKRYNE, county of Meath, and province of LEINSTER,  $2\frac{3}{4}$  miles (N. W.) from Dunshaughlin, on the road from that place to Bective-bridge; containing 291 inhabitants. It comprises 899 statute acres, and contains a constabulary police station. The castle, which was erected in the 12th century, has been in the possession of the noble family of Plunkett at least since Sir Christopher Plunkett was created Lord Dunsany in 1461. It is incorporated with the modern castle, which is a very handsome Gothic building, containing some fine paintings and sculptures, and surrounded by a well planted demesne of more than 400 statute acres, within which is an ancient church where many members of the family have been interred. The parish is in the diocese of Meath, and is a rectory, forming part of the union of Taragh: the tithes amount to £00. In the R.C. divisions it is united with Killeen, Kilmessan, Assey, Trebly, Balsoon, and Seurloughstown, in which union or district are chapels at Dunsany and Kiltinessan. About 200 children are educated in a school, for which Lord Dunsany allows a house and garden rent-free.

**DUNSEVERICK**, or **DOONSERE**, a parish, partly in the barony of Carey, and partly in that of Lower Dunluce, county of Antrim, and province of Ulster,

$3\frac{1}{2}$  miles (N. E.) from Bushmills; containing 1813 inhabitants. This parish is situated on the northern coast, which is here characterised by features of grandeur and sublimity. It contains the noble promontories of Pleaskin and Bengore; the latter, situated in  $55^{\circ} 14' 50''$  (N. Lat.) and  $6^{\circ} 28'$  (W. Lon.), forms the commencement of that beautiful and majestic range of columnar basalt which is called the Giants' Causeway. The shore is indented with several interesting bays, of which that near Milltown is much frequented during the season; and the small creek of Portanna flows up to the village. According to the Ordnance survey it comprises  $4277\frac{1}{2}$  statute acres: the land is fertile and the system of agriculture rapidly improving. There are several quarries of limestone and stone for building; fossil or wood coal, found beneath the basalt and between the strata, is worked to a considerable extent, but it is of very indifferent quality; and near Pleaskin is a very fine quarry of columnar basalt. A profitable salmon fishery is carried on at Port Moon bay, where the fish are taken in great abundance. At Port Ballintrae is a coast-guard station, forming one of the eight which constitute the district of Ballycastle. The living is a perpetual curacy, in the diocese of Connor, and in the alternate patronage of the Rectors of Billy and Ballintoy, out of which parishes it was formed under the act of the 7th and 8th of Geo. IV., 1880. It is endowed with the tithes of the townlands of Lisnaguniog, Feigh, and Camcolp, in the pariah of Billy, amounting to £37. 9. 3., and with those of the townlands of Artimacormick, Drimnagee, and Drimnageson, in the parish of Ballintoy, amounting to £29. 8.  $3\frac{3}{4}$ ., making the total endowment £66.  $17\frac{6}{4}$ . The church, a neat edifice with a square tower, was erected in 1832, at the expense of the late Board of First Fruits. There is a place of worship for Presbyterians. Lochaber school, in which about 100 children are gratuitously instructed, was built in 1827 and is supported by subscription; and there is a pay school, in which are about 30 boys and 20 girls, and a Sunday school. In 1831, many thousand Roman coins of silver were found under a stone near Bengore Head, and fossils and minerals of every variety are found here in profusion. The venerable remains of Duuseverick castle are noticed in the account of Ballintoy, in which parish they are situated.

**DUNSFORD**, or **DUNSPORT**, a parish, in the barony of Lecale, county of Down, and province of Ulster,  $3\frac{1}{2}$  miles (E. S. E.) from Downpatrick; containing 1680 inhabitants. This parish which is situated near the southern entrance to Strangford Lough, comprises, with Guns island, according to the Ordnance survey, 4293 statute acres, all under cultivation, except 40 acres of bog, and very fertile, much grain being exported from the stores at Ballyhoman, when\* Small vessels land coal, Gaus island lies off the coast; which is bold and rocky, and includes Killard Point. The parish is in the diocese of Down, and is a rectory, forming the corps of the prebend of Dansford in the cathedral of the Holy Trinity, and in the patronage of the Bishop: the tithes amount to £352 of which £263 is payable to the incumbent and £139 to the impropriators. The church is a small plain edifice with a bell tower. In the R. C. divisions it is the head of a union or district comprising this parish and Ardglass, and containing two chapels, of which the one for Dunsford is at



## DUN

Ballydock. About 350 children are educated in four public schools.

**DUNSHAUGHLIN**, a post-town and parish (formerly an incorporated town), in the barony of Ratoath, county of Meath, and province of Leinster,  $9\frac{1}{4}$  miles (S. S. E.) from Navan, and  $13\frac{3}{4}$  (N. w.) from Dublin, on the road to Enniskillen; containing 1548 inhabitants, of which number, 913 are in the town. This place derives its name, signifying "Seachlan's Hill," and its origin, from St. Seachlan, nephew of St. Patrick, who founded a church or abbey here in the middle of the fifth century, which, after being sacked in 1026, and burnt in 1043, appears to have been destroyed by the sept of Hy Bruin in 1152. The provost and commonalty of the town of Dunshaghelynn were, in 1423, ordered to be at Trim with all their power for its defence. The parish comprises 7379 statute acres, of which about 200 are waste and bog, and the remainder arable and pasture land in nearly equal proportions. The town contains about 160 houses: it has fairs on June 11th and Dec. 10th, a dispensary, and is a constabulary police station. Petty sessions are held every fortnight and quarter sessions half-yearly in a neat court-house. The living is a rectory and vicarage, in the diocese of Meath, united to Rathregan, and in the patronage of the Crown. the tithes amount to £296, of which £26 is payable to the representatives of Col. Reynell, as lay impropriators of the townlands of Derks and Ballinlough: the gross value of the benefice is £436.. The glebe-house, in Rathregan, was built by aid of a loan of £562, in 1822, from the late Board of First Fruits; the glebe comprises 23 acres. The church, which is in the town, was built in 1813, by aid of a loan of £700 from the same Board. In the R. C. divisions the parish is united with Colmolyn, in each of which is a chapel. There are two public schools in which are about 100 children, and a private school of about 25.

**DUNTRILEAGUE**.—See **GALBALLY**.

**DUNURLIN**, a parish, in the barony of Corkaguiney, county of Kerry, and province of Munster, 6 miles (N. W.) from Dingle, on the west side of Smerwick harbour; containing 1997 inhabitants. In 1579, Saunders, the Pope's nuncio, with a party of 80 Spaniards and a few English and Irish catholics, landed here, and built a fort at Smerwick for their safety, expecting to be joined by the discontented Irish; but their ships were seized by Capt. Courtenay. In the following year a reinforcement of 700 Spaniards and Italians landed with arms for 5000 men, besides cannon, ammunition and money, and added some works to the fort, named by them "Fort del Or." The Earl of Ormonde marched directly against them, on which they retired to the fastness of Glanigalt; but finding the English not so powerful as they expected, 300 of them with their commander returned by night into the fort. The Lord-Deputy, with Captains Zouch and Raleigh, soon arriving with 800 men, and Sir William Winter at the same time returning to the coast with his fleet, the Spaniards were attacked both by sea and land, and after an arduous siege submitted at discretion. On being disarmed, all the Spaniards, except their commander and staff, were put to the sword; and the Irish who had joined them were hanged. The parish contains 5732 statute acres, as apportioned under the tithe act, a large portion of which consists of coarse mountain pasture and

## DUR

bog. The portion under tillage is manured with seaweed, abundance of which is procured on the coast; and the state of agriculture is slowly improving. Some of the inhabitants are employed in fishing. Near the coast are three remarkable hills, called by sailors "the Three Sisters 3" and between the harbour of Smerwick and Ferriter's creek is the low promontory called Dunurlin Head, forming the western point of Smerwick bay: it is situated  $2\frac{1}{4}$  miles (E. N. E.  $\frac{1}{2}$ E.) from Sybil Head, and the latter is; miles (N. E. by N.) from Dunmore Head. The living is a rectory and vicarage, in the diocese of Ardfert and Aghadoe, and in the gift of the Bishop: the tithes amount to £150; there is neither church, glebe-house, nor glebe. In the R. C. divisions the parish forms part of the union or district of Keel, which also comprises the parishes of Donquin, Kilquane, Kilmelchedor, and Marhyn, and contains the chapels of Boulteen and Carrig. About 40 children are taught in a public and about 25 in a private school. Overlooking the little cove, called Ferriter's creek, are the remains of Castle Sybil, or Sybilla's castle, formerly belonging to the Ferriters, and said to have been built by a widow of that family; and on the north-west side of Smerwick harbour are the remains of the Spanish fortification of Fort del Or, which consisted of a curtain 60 feet in length, a ditch, and two bastions.

**DURAS**, a parish, in the barony of Kiltartan, county of Galway, and province of Connaught, 16 miles (E. S.E.) from Galway: the population is returned with Kinvarra. This parish, which is situated on the bay of Galway, takes its name from a small fertile island close to the shore, which was granted by Cromwell to Major John Walcot, whose grandson sold it to Mr. French, from whom it descended in the female line to the Baron de Basterot, its present proprietor. A great portion is rocky and incapable of cultivation; but some of the land is very rich and produces excellent wheat. Limestone is abundant, and much is quarried for agricultural and other purposes. The late Mr. French raised embankments in several places to prevent the encroachment of the sea, and built a long bridge to connect the island with the main land; great improvements have also been made by his successor. The principal seats are Duras Park, that of P. M. Lynch, Esq.; and Duras House, of the Baron de Basterot. Great numbers of oysters and other fish are taken off the coast, and about a mile and a half to the west of Duras Point a pier has been constructed, which, though dry at low water, is accessible to vessels of 60 or 80 tons' burden at the return of the tide; the expense of its erection was partly defrayed by a grant from Government. From the west end of the pier a ledge of foul ground extends to Deer Island. Here is a large flour-mill, worked by the tide. The parish is in the diocese of Kilmacduagh; the rectory is partly appropriate to the see, and partly to the benefice of Ardrahan; the vicarage forms part of the union of Kilcolgan; the tithes are included in the composition for Kinvarra, *which see*. In the R. C. divisions it is part of the union or district of Kinvarra; the chapel was erected by the late P. M. Lynch, Esq., and was enlarged and a spire added to it by his son, the present proprietor of Duras Park, by whom it has been also endowed with £10 per annum. On the island of Duras are the remains of an ancient friary, with a burial-ground; and there are the remains of a druidical altar,

near which some ancient silver coins have been found.

DURROW, or CASTLE-DURROW, a market and post-town, and a parish partly in the barony of Upper Ossory, Queen's county, but chiefly in that of Gal-moy, county of Kilkenny, and province of Leinster, 12 miles (S. by E.) from Maryborough, and 54 (s. w.) from Dublin, on the road from Athy to Cashel; containing 2911 inhabitants, of which number, 1298 are in the town. This parish comprises 6843 statute acres, as applotted under the tithe act; three-fourths of the land are arable and pasture, about 1000 acres woodland, and 300 bog. The town, which is on the bank of the river Erkn, contains 236 houses forming a square, many of which are well-built and slated. It is included in the county of Kilkenny for civil purposes, but is completely surrounded by Queen's county, of which it formed a part until the Earl of Ormonde, by act of parliament, procured its annexation to Kilkenny. Malt is made here, and there is a large boulting-mill. The market is held on Friday in the market-house; and fairs are held on the second Thursday (O. S.) in May, Aug., and Nov., and Feb. 2nd, March 4th, April 16th, July 3rd, and Oct. 8th. It is a constabulary police station, and has a dispensary. Potty sessions are held on alternate Fridays. Adjoining the town is Castle-Durrow, a large ancient mansion belonging to Viscount Ashbrook, from which he takes the title of Baron. Here are also Donmore, the residence of the Staples family; Moyne, of R. Hamilton Stubber, Esq.; and Castlewood, of R. Lawrenson, Esq. The living is a vicarage, in the diocese of Ossory, and in the gift of the Dean and Chapter of St. Canice's, Kilkenny; the rectory is appropriate to the economy estate of the cathedral. The tithes amount to £360, of which £240 is payable to the lessee under the economy estate, and £120 to the vicar. There is a glebe-house, with a globe of more than 18 acres. A cattle show was established here, in 1801, by the Midland Farming Society. The church is a large building, with a tower and spire, and has recently been repaired by the Ecclesiastical Commissioners, at an expense of \$6738. In the R. C. divisions part of the parish is in the union or district of Ballyragget, and the remainder with Aghamaeart forms the district of Durrow, in which is a chapel. The Wesleyan Methodists have a meeting-house in the town. The parochial school is aided by Lord Ashbrook and the incumbent, and an infants' school is supported by an annual donation of £52 from Mrs. Walker. About 70 children are educated in these schools, about 180 in four private schools, and there is also a Sunday school. At Callohill, on the estate of Lord Carbery, are the ruins of a castle. A monastery once existed at Durrow, but its history is unknown; and at Ballynasleagh was a large altar, or cromlech, which was destroyed in a search for money, also another cromlech and some enclosures and pits.

DURROW, a parish, partly in the barony of Moycashel, county of Wkstmkath, but chiefly in that of Ballycowan, King's county, and province of Leinster, 2¾ miles (N.) from Tullamore, on the road to Kilbeggan; containing 5192 inhabitants. This parish, which is also called Dervagh, was distinguished at a very early period for its sumptuous monastery, founded by St. Columb, in 546, and also for an abbey of Augustine Canons, which was subsequently founded

and dedicated to the Blessed Virgin and St. Columb. The latter establishment, which had been endowed with the town of Durrow, by Aed McBrenaynn, King of Teaffia, who died in 585, was plundered in 832, by Fethleimid, son of Crimthan, who slew the monks and burned the town; and after having been repeatedly destroyed by fire, was, in 1175, plundered by the English, who laid waste the adjacent country. In 1186, Hugh de Lacy, while superintending the erection of a castle on the ruins of the monastery founded by St. Columb, was killed by one of the labourers, who, indignant at the profanation of the sacred spot, struck off his head with an axe while he was stooping down to give directions. In 1227, Simon Clifford built here the castle of Ilahan O'Swaney, and also granted an annuity of 40s. to the abbey, which continued to flourish till the dissolution, when it was granted by Queen Eliabeth to Nicholas Herbert, who made it his residence, and from whose family (which took the name of Stepney) it passed to that of the Karl of Norbury, its present proprietor. The parish comprises 688 statute acres, as applotted under the tithe act. The soil is fertile, and the system of agriculture improving; there is only a small portion of bog, and the only waste land consists of sand hills. Limestone abounds and is quarried extensively for agricultural and other uses. The principal seats are Durrow Abbey, that of the Earl of Norbury, situated in an ample and highly improved demesne, in which his lordship is erecting a spacious mansion in the ancient style; Kilclare, of John Armstrong, Esq.; Coolrain, of R. B. Slater, Esq.; Ballynamona, of It. Belton, Esq., and Rostelln, of Dr. Naghten. The linen manufacture was carried on here; and there was an extensive bleach-green, the property of Mr. Armstrong, in which about 50 persons were employed. The river Brosna, which bounds the parish on the north and east, and the Silver river, which bounds it on the south and west, afford facilities for trade; on the latter a flourishing distillery has been lately established. The living is a perpetual curacy, in the diocese of Meath, and in the patronage of the Karl of Norbury, in whom, and in H. Kemmis and J. Armstrong, Ksqs., the rectory is impropriate. The tithes amount to £223. 14. 1½ of which £146.0.7½. is payable to Lord Norbury, £60.8.10. to Mr. Kemmis, and £17. 4. 8. to Mr. Armstrong; the stipend of the perpetual curate is £80, payable by Lord Norbury. The glebe-house is a neat residence, and the glebe comprises 25 acres, subject to a rent of £17. 10. The church, a venerable and ancient structure, was repaired in 1602, by a gift of £450, and a loan of £50 from the late Board of First Fruits, and contains monuments to the Stepney and Armstrong families. In the churchyard is an ancient cross curiously sculptured with scriptural devices, which is supposed to have been brought from Scotland by St. Columb; it is of a different kind of stone to any in the neighbourhood. In the R. C. divisions the parish is in the union of Tullamore; the chapel is a very handsome edifice, in the later English style. There are three private schools, in which are about 200 children. Near the church is a holy well, dedicated to St. Columb. There are the remains of several towers, and also a large rath in the parish.

DURRUS-KILCROHANE, a parish, partly in the barony of Bantry, but chiefly in the Western Division of the barony of West Carbery, county of CORK, and

province of Munster, 5 miles (s. s.w.) from Bantry, on the road to Dunmanus bay; containing 5290 inhabitants. This parish is situated on the south side of the bay of Bantry, and comprises 9793 statute acres, as applotted under the tithe act, and valued at £3716 per annum; 2562 acres are arable, 622 pasture, and 50 bog, the remainder being coarse land. The surface is very uneven, and in some parts rises into mountains of considerable elevation, but, although parts are rocky and bare, cultivation extends, and much of the waste land is reclaimable. The principal manure used is sea-sand, which is brought up the bay and landed at many little creeks on both sides of it. The bay is a remarkable inlet, extending from Sheeps-head to Four-mile-water, a distance of 16 miles, and deep enough for the largest ships, which are occasionally driven in by adverse winds. A manor court for the recovery of debts under 40s. is held once a month; and petty sessions every fortnight. At Carrigboy there is a constabulary police station. The gentlemen's seats are Four-mile-water Court, that of the Rev. Alleyn Evanson; Ardoguina, of R. T. Evanson, Esq.; O'Donovan's Cove, of T. O'Donovan, Esq.; Blair's Cove, of R. R. Blair, Esq.; Fort Lodge, of R. O'Donovan, Esq.; and the glebe-house, of the Rev. E. J. Alcock. The living is a vicarage, in the diocese of Cork, united in 1792, by act of council, with that of Kilcrohane, and in the patronage of the Bishop; the rectory is impropriate in the Earl of Donoughmore: the tithes amount to £350, of which £170 is payable to the impropriator, and the remainder to the vicar; and the entire tithes of the benefice amount to £415. There are two glebes, one in Durrus of 51a. 2r. 7p., the other in Kilcrohane of 5a. 1r. 35p. The church, near Four-mile-water, is a neat building, erected in 1792 by aid of a gift of £500 from the late Board of First Fruits; the tower was considerably raised and embattled in 1830. The R. C. union or district is co-extensive with that of the Established Church; there are three chapels, one of which is near Four-mile-water, another at Aghakisky, and the third in Kilcrohane. There is also a place of worship for Wesleyan Methodists. Here are five public schools, in which about 520 children are taught. The only remains of antiquity are the ruins of Rossmore castle. Near Friendly Cove is a strong chalybeate spring efficacious in liver complaints.

DURSEY, an island, in the parish of Kilnamanagh, barony of Bere, county of Cork, and province of Munster, 8 miles (S. W.) from Castletown; containing 198 inhabitants. On this island part of the French army landed in 1796, and on the following day were taken prisoners in Castletown. After this the government erected a signal tower on the highest point of the island, which formed the first of a line of signal stations that extended to Cork. Dursey is situated off the south-west coast, at the extremity of a peninsula whose shores border the entrances to Bantry bay and Bearhaven on one side, and to the river Kenmare on the other. It is in lat. 51° 34' 40", and lon. 10° 15', extending 1¼ mile in length by ½ a mile in breadth, and comprises 754 acres, the greater part of which is a rough mountainous tract, interspersed with rocky pasture and coarse arable land. It is the property of the Earl of Bantry. Between the island and the mainland is a narrow sound, through which vessels may sail with

a favourable wind and tide; and near it is Ballydonaghan bay, which is deep water, having from 20 to 30 fathoms close to the shore. Contiguous to the island are several rocks. Near the ferry crossing the sound are the remains of a very old church, called Our Lady's abbey, consisting of part of the walls only.

DYNISH, county of Clare.—See INNISMACHNAUGHTEN.

DYSART, or DISERT, a parish, partly in the barony of Iraghticonnor, but chiefly in that of Clannaurice, county of Kerry, and province of Munster, 6 miles (S. S.W.) from Listowel, on the river Brick; containing 631 inhabitants. It comprises 3608 statute acres, as applotted under the tithe act, including some excellent land. There is a considerable portion of bog, affording fuel of good quality: the state of agriculture is gradually improving. Ballinagar is the seat of the representatives of the late John Barnard, Esq. The parish is in the diocese of Ardfert and Aghadoe; the vicarage forms part of the union of Aghavallin, and the rectory is impropriate in Anthony Stoughton, Esq. The tithes amount to £133. 16. 10., payable in moieties to the impropriator and the vicar; and at Ballinagar is a glebe of 13 acres. In the R. C. divisions it is partly in the union or district of Listowel, but chiefly in that of Lixnaw, or Iveamore. About 70 children are educated in a private school. The ruins of the ancient church still remain in the burial-ground. Ennismore, the residence of J. F. Hewson, Esq., gives the titles of ( Baron and Viscount to the family of Hare, Earls of Listowel.

DYSART, a parish, in the barony of Fassadinig, county of Kilkenny, and province of Leinster, 2¼ miles (S.) from Castlecomer, on the road to Kilkenny 3 containing 2501 inhabitants. This parish is situated on the river Dinin; and comprises 2606 statute acres. It is a vicarage, in the diocese of Ossory, appropriate to the vicars choral of the cathedral of St. Canice, Kilkenny; the rectory is impropriate in the representatives of Sir James Tynte, Bart. The tithes amount to £300, of which £200 is paid to the impropriator, and £100 to the vicars choral. There is no church; the parishioners attend divine worship at Mothell. In the R. C. divisions it forms part of the union or district of Muckalee. About 90 children are educated in a public school.

DYSART, a parish, in the barony of Ferrard, county of Louth, and province of Leinster, 2 miles (E. by S.) from Dunleer, on the coast road from Drogheda to Dundalk; containing 699 inhabitants. The land is of superior quality and well cultivated: about two-thirds are in tillage, and there are about 50 acres of bog. The village of Grange Bellew, consisting of about 25 houses, occupied by the labourers of Sir Patrick Bellew, Bart., has a neat appearance. There is a mill for grinding oatmeal, and another for dressing flax. Barmeath, the residence of Sir Patrick Bellew, stands in a richly wooded demesne, commanding extensive views. The old castle of John Bellew (one of the lords of the English pale) is incorporated in the present mansion; and in the demesne is Windmill Hill, on which is a circular tower forming a conspicuous land mark. The parish is in the diocese of Armagh, and is a rectory, forming part of the union of Dunleer: the

tithes amount to £129. 19- 7½. In the R. C. divisions it is the head of a union or district, which also comprises the parishes of Clonmore, Port, Dunany, Salters-town, and Drumcar; and contains three chapels. That of Dysart is a handsome building, the site for which was presented by Sir Patrick Bellew, who also contributed towards its erection. A school of about 160 children is aided by Sir Patrick, who also contributed largely towards the erection of the school-house. Some vestiges of the ancient church still remain in the burial-ground.

DYSART, county of Roscommon.—See DISERT.

DYSART, or DESERT, a parish, in the barony of Upper/third, county of Waterford, and province of Munster, 4 miles (E. by S.) from Clonmel; containing 1444 inhabitants. This parish is bounded by the river Suir, which separates it from the county of Tipperary, and contains 3,318 statute acres, as apportioned under the tithe act. Near Churchtown is the pleasant residence of John Power, Esq. It is in the diocese of Lismore: the rectory, with that of Kilmoleran, constitutes the corps of the prebend of Dysart in the cathedral of Lismore; the vicarage was episcopally united, in 1787, to that of Kilmoleran, and in 1804 to the rectories of Fenoagh and Templemichael forming the union of Dysart; both are in the gift of the Bishop. The tithes amount to £304. 12. 3., of which two-thirds are payable to the prebendary and the remainder to the vicar; the entire revenue of the prebend is £429, and the tithes of the benefice amount to £425. 2. 3.: the glebe-house stands on a glebe of 4½ acres. A recent grant of £188 has been made by the Ecclesiastical Board for repairing the church, which is at Churchtown. Adjacent to it are the ruins of the ancient church, within the walls of which are two large old tombs of members of the Butler and Everard families, the latter of which had a castle here in the middle of the 17th century. In the R. C. divisions the parish forms part of the union or district of Carriekbeg, and contains a chapel. The parochial school, in which about 50 children are educated, was established by Sir Moore Disney, who built the school-house.

DYSART, a parish, partly in the barony of Rathconrath, but chiefly in that of Moycashel and Magheradernan, county of Westmeath, and province of Leinster, 5 miles (S. W.) from Mullingar, on Lough Ennel, and on the road from Mullingar to Kilbeggan; containing 1020 inhabitants. St. Colum is said to have founded an abbey here, which was eventually a house of Conventual Franciscans. One of the islands belonging to Dysart was fortified by the Irish, at the close of the civil war of 1641, and made one of their chief depositories. It was taken, under capitulation, by the English, but was re-taken and the English made prisoner's; it finally surrendered to a superior force. The parish comprises 4244 statute acres, as apportioned under the tithe act: the land is exceedingly fertile. There is a considerable tract of bog, and an abundance of limestone. Dysart House, now in ruins, and Lilliput, also uninhabited, both the property of Andrew Savage Nugent, Esq., are in the parish. There is a constabulary police station in the village. The parish is in the diocese of Heath, and is a rectory, forming part of the union of Churchtown: the tithes amount to \$120, and the glebe contains 12 acres. In the R. C. divisions it

is part of the union or district of Churchtown; the chapel is near the village. There are some remains of an old church with a cemetery.

DYSARTENOS, a parish, partly in the barony of Maryborough East, but chiefly in that of Stradbally, Queen's county, and province of Leinster, 3¾ miles (W. by S.) from Stradbally, on the road to Maryborough; containing 1354 inhabitants. This place, at a very remote period, was the residence of the O'Mores, princes of Leix; and also of Dermot McMurrough, king of Leinster. A monastery was founded here by AEngus, on his retirement from Clonenagh abbey, of which he was abbot; but, though it flourished for some time, not even the site is known. The parish is the property of Sir Henry Parnell, Bart., who has fitted up a place of summer residence within the walls of the ancient fortress. Fairs are held here on Whit-Monday, and Get. 12th. The living is a vicarage, in the diocese of Leighlin, united from time immemorial to the vicarage of Killeel, and in the patronage of Lord Carew, in whom the rectory is impropriate. The tithes amount to £416. 10. 10½., of which £277. 13. 11¾. is payable to the impropiator, and the remainder to the vicar. The glebe-house was built in 1813, by a gift of £400, and a loan of £360 from the late Board of First Fruits; the glebe comprises seven acres. The church, towards the repair of which the Ecclesiastical Commissioners have lately granted £333, is a small edifice with a square tower, forming a very picturesque object, on the summit of one of the Dysart hills. In the R. C. divisions the parish forms part of the union or district of Maryborough; the chapel is a neat building. About 140 children are taught in a national school, and there is also a Sunday school. The fortress of Dunamase occupies the summit, of a precipitous rock, rising from the midst of an extensive plain and from a very remote age was the residence of the O'Mores, and with the territory of Leinster became the property of Sfrongbow, Marl of Pembroke, by marriage with the daughter of Dermot M'Murrough, King of Leinster, and afterwards passed again by marriage to William de Braos, the reputed founder of the castle and manor of Dunamase. In 1264 it was held by Maurice Fitzgerald, and soon after by Lord Mortimer, during whose absence in England it was, with seven other of his castles, seized by his vassal O'More, to whom he had entrusted it. Lord Mortimer, on his subsequent recovery of the fortress, increased its strength by additional fortifications; and it was for a long period an object of continued contests between the English and the native chiefs. It was further strengthened in the reign of Jan. I., but was taken in 1641 by the insurgents who were soon after driven out by Sir Chas. Coote; it afterwards surrendered to Gen. Preston, but was retaken by the parliamentarians, who in 1646 were expelled by Owen Roe O'Neill, who carried it by assault. In 1649 it was taken by Lord Castlehaven, but the year following the garrison surrendered to the parliamentary forces under Cols. Hewson and Reynolds, by whom it was dismantled and nearly demolished. The remains occupy the summit of a hill 200 feet high, and consist of a barbican and watch-tower defending the entrance on the south-west side, on which alone it was accessible; from the barbican a draw-bridge afforded access to the first gateway, which is defended by two towers. The interior consists of an outer and inner court; and the whole is

defended by walls of great thickness surrounding the summit of the hill, which is more than 1000 feet in circuit, fortified at intervals with towers. The ruins of the keep, in which was apparently a chapel, occupy the highest ground; and adjoining it are the remains of the state apartments. Small silver coins of the early Irish kings have been found on the site of the ruins.

DYSARTGALLEN, a parish, in the barony of CUL-LINAGH, QUEEN'S county, and province of LEINSTER, on the road from Durrow to Abbeyleix; containing, with the post-town of Ballinakill (which is described under its own head), 4018 inhabitants. This parish comprises 10,557 statute acres, as applotted under the tithe act; the soil is generally good, and the land in a profitable state of cultivation; there is a small quantity of bog, and grit-stone is quarried for building. The only seat of importance is Monaclare, the residence of S. M. Stubber, Esq. Fairs are held monthly at Ballinakill. The living is a rectory and vicarage, in the diocese of Leighlin, and in the patronage of Earl Stanhope: the tithes amount to £406. 3. 1. The glebe-house was built by a gift of £100, and a loan of £550 from the late Board of First Fruits, in 1810; the glebe comprises 30 acres. The church, towards the repair of which the Ecclesiastical Commissioners have recently granted £292, is a handsome building with a spire, situated in Ballinakill; it has a window of stained glass, and was erected in 1821, by a loan of £1100. The R. C. parish is co-extensive with that of the Established Church; there is a chapel at Ballinakill, and another at Knockardgurt. About 680 children are taught in two public schools, of which the parochial school is supported by the rector, who also built the school-house; and there are also five private schools, in which are about 160 children. Mr. Dillon bequeathed £500 to the R. C. poor of the parish. There are some remains of the castles of Moate and Ballinakill; and at Heywood is a chalybeate spring.

DYSERT, or DYSART, a parish, in the barony of INCHQUIN, county of CLARE, and province of MUNSTER,  $4\frac{1}{2}$  miles (N. W.) from Ennis, on the road to Corofin; containing 7279 inhabitants. This parish was formerly called Dysert O'Dea, from its having been the territory of the sept of that name. It comprehends the subdivisions of Inagh and Ruan, and contains 23,417 statute acres, as rated for the county cess, of which a large portion consists of coarse mountain pasture. There are about 300 plantation acres of common, 100 acres of wood, and 100 acres of bog. The waste land consists chiefly of crag and underwood, and several hundred acres are covered with water, there being a number of lakes that in winter overflow the adjoining land to a considerable extent. Limestone abounds, and is burnt for manure; and the state of agriculture is gradually improving. The river Fergus runs through the greater part of the parish, through Tedane and other lakes, to Clare Town. Fairs are held at Ruan on June 17th and Sept. 26th, the latter being one of the principal sheep fairs in the county. At Dysert and Ruan are stations of the constabulary police. A court for the manor of Inchiquin is occasionally held by the seneschal, for the recovery of small debts. The gentlemen's seats are Toonagh, the residence of C. O'Brien, Esq.; Tierna, of Hewitt Bridgeman, Esq.; Port, of H. O'Loughlen, Esq., Carhue, of E. Synge, Esq.; Fountain, of E. Powell, Esq.;

Rockview, of R. O'Loughlen, Esq.; Cogia, of T. Lingard, Esq.; and Drumore, the property of R. Crowe, Esq. The parish is in the diocese of Killaloe: the rectory forms part of the union and corps of the prebend of Rath, and the vicarage, part of the union of Kilneboy. The tithes amount to £250. 13. 9., of which £165.1. 2f. is payable to the rector, £83. 17. 11. to the vicar, and £1. 14. 7¼. to the prebendary of Tomgraney. There is a glebe of one plantation acre. In the R. C. divisions its northern and middle portions form the union or district of Dysert; and the south-western portion (Inagh) gives name to a district, which also includes the parish of Kilnemona. In the former district are the chapels of Dysert and Ruan, and in the latter, those of Inch and Kilnemona. The chapel at Ruan was rebuilt by subscription in 1834. About 660 children are educated in two public schools at Dysert and Ruan, and about 70 in a private school; to that at Dysert, E. Synge, Esq., contributes £24 per annum. Of the ruins of the churches of Dysert, Ruan, and Kiltala, the first is distinguished by its antiquity, and by the richly sculptured Saxon arch forming the doorway. Near these ruins are the remains of an ancient round tower, of which 30 feet are still standing; about 20 feet from the ground is a doorway, and 10 feet higher are the remains of another; at each stage the dimensions of the tower diminish, and outside the second story is a projecting belting-course. An ancient cross lies on the ground, bearing the effigy of a bishop, supposed to represent St. Monalagh, and other figures. A short distance from the ruins of Dysert church are those of the castle of that name, formerly the residence of the O'Deas; and at Mahre, Ballygriffy, and Port, are the ruins of similar castles: those of Port, standing on the verge of a lake, have a picturesque appearance. In a house in this parish, the ruins of which can scarcely be traced, the old song to the air of "Carolan's receipt for drinking whiskey" is said to have been composed by three poets, of whom a ridiculous story is related concerning the manner of writing it. For an account of the ancient sepulchral monument on Mount Callan, which extends into this parish, see KILFARBOY.

DYSERT, or DISART, a parish, in the barony of TRUGHENACKMY, county of KERRY, and province of MUNSTER,  $1\frac{1}{2}$  mile (S.) from Castle-Island, on the road to Killarney; containing 1431 inhabitants. It comprises 8105 statute acres, as applotted under the tithe act, about one-half of which consists of coarse mountain pasture and bog: limestone abounds, and is generally burnt for manure. It is a rectory, in the diocese of Ardfer and Aghadoe, forming part of the union of Killentierna: the tithes amount to £173. 12. 9., and there is a glebe of about  $5\frac{1}{2}$  acres. In the R. C. divisions it forms part of the union or district of Currans, or Killentierna. The ruins of the church still remain in the burial-ground; and at Kilsarcon are the vestiges of another church or chapel, with a burial-ground attached.

DYSERTALE, a parish, in the barony of DELVIN, county of WESTMEATH, and province of LEINSTER, 2 miles (S. W.) from Castletown-Delvin; containing 2 inhabitants. It comprises 80 plantation acres only, and is a rectory, in the diocese of Meath, forming part of the union of Kilcumney, or Drumcree: the tithes amount to £3. 6. 8.

DYSERTLYN.—See DESERTLYN.

DYSERTMORE, or DESERTMOON, a parish, in the barony of IDA, county of KILKENNY, and province of LEINSTER, 4 miles (S.) from Innistogie, on the river Nore; containing 1764 inhabitants. It comprises 5773 statute acres, as applotted under the tithe act, and is a vicarage, in the diocese of Ossory, forming part of the union of Rossbercon; the rectory is impropriate in the Corporation of Waterford. The tithes, which amount to £270, are equally divided between the corporation and the vicar. In the R. C. divisions also this parish is part of the union or district of Rossbercon. About 100 children are educated in two private schools; there is also a Sunday school.

## E

EAGLE ISLAND.—See KILMORE-ERRIS.

EARLSTOWN, a parish, in the barony of SHILLELOGHER, county of KILKENNY, and province of LKINSTR, 2¾ miles (E.) from Callan, on the road from Desart to Thomastown; containing 679 inhabitants. This parish is situated on the King's river, here crossed by a stone bridge, and comprises 2916 statute acres. Kilcoran is the residence of J. Baker, Esq.; and Newtown House, of the Rev. B. Morris. It is a vicarage, in the diocese of Ossory, forming part of the union of Kells; the tithes amount to £197. 9. 9¾. In the R. C. divisions it is part of the union of Callan, and contains a chapel. Here is a private school of about 100 children. At Castle-Eve are the remains of an old castle, with a moat and fortifications; in the Newtown demesne is a square tower castle, in a good state of preservation; and there are some small remains of the old church, with a burial-ground.

EASKEY, a parish, in the barony of TYRERAGH, county of SLIGO, and province of CONNAUGHT, 11½ miles (N. N. E.) from Ballina, on the old road to Sligo; containing 6124 inhabitants, of which number, 289 are in the village. This parish is situated on the north-west coast, between the entrances to the bays of Sligo and Killala; it includes the Point of Kinesharrow, called also Rathlee Point, and comprises 12,977 statute acres, principally under an improving system of tillage; there is a large quantity of bog. Limestone, which abounds with fossils, is found on the sea shore: much sea-weed is collected for manure. The village consists of one long street of 76 houses, and has petty sessions once a fortnight, a market on Wednesday for provisions, fairs on June 3rd and Nov. 18th, and is a chief constabulary police station; fairs are also held at Rosslee in July, and on Oct. 28th. Fortland, pleasantly situated on the banks of the river Easkey, in the residence of R. Jones, Esq., proprietor of the salmon fishery here; Castletown, of T. Fenton, Esq.; and Ruthlee, of T. Jones, Esq. The living is a vicarage, in the diocese of Killala, and in the patronage of the Bishop: the rectory is appropriate to the see. The tithes amount to £586. 14. 5., equally divided between the bishop and the vicar. The glebe-house, on a glebe of nine acres, was built by a gift of £300, and a loan of £500 from the late Board of First Fruits, in 1815. The church is a

neat building with a square tower, erected by aid of a loan of £1342, from the same Board; the Ecclesiastical Commissioners have recently granted £130 for its repair. The R. C. parish is co-extensive with that of the Established Church, and contains a chapel. Here is also a place of worship for Baptists. About 600 children are educated in five public schools; and at Killenduff is a school supported by Col. Irwin, who built the school-house, and endowed it with three acres of land. In the village are the ruins of the old parish church; and there are considerable remains of the old castle of Rosslee, formerly belonging to the O'Dowds, and, on, the opposite side of the river, the remains of another, on the lands of Castletown. There are several Danish forts, and on the lands of Townamodagh is a cromlech, seven feet high, and supported by four square pillars. The shores of the parish are bold and rocky, and abound with curiosities. At Alternan is a station, holy well, and saint's bed, named after St. Ernanus, and much frequented by pilgrims; the patron is held on the last Sunday in July. Near Fortland is a chalybeate spring.

EASTERSNOW, a parish, in the barony of BOYLE, county of ROSCOMMON, and province of CONNAUGHT, 3½ miles (S. S. E.) from Boyle, on the new line of road from Tulsk, through Shankill; containing 1951 inhabitants. It comprises 3199 statute acres, of which the greater part is under tillage, and there are several large grazing farms; about one-tenth is bog, and there are some quarries of good limestone. To the west of the church are the Cavetown loughs, bounded by hills and plantations. At the head of the largest is Croghan House, the seat of the late Lt. Mahon, Esq., now the property of Guy Lloyd, Esq., and on a hill beyond it is an obelisk, forming a conspicuous landmark. On the opposite shore is Clogher, the seat of J. Dick, Esq. The other seats are Camlin, that of J. Irwin, Esq., and Granny, of T. Irwin, Esq.; and on the road to Elphin are several neat residences, on the property of Viscount Lorton. The living is a vicarage, in the diocese of Elphin, episcopally united, in 1813, to the vicarage of Kilcola, and in the patronage of the Bishop; the rectory is impropriate in Lord Crofton. The tithes amount to £60. 16., one-half payable to the impropriator, and the other to the vicar; and the tithes of the benefice amount to £62. 14. 2., to which is added £39 per ann, from the Augmentation fund. The glebe-house was erected by aid of a gift of £337, and a loan of £70, from the late Board of First Fruits, in 1821. The church, a very plain, edifice, in (situated in a deep hollow near the southern extremity of the "Plains of Boyle," of which this parish is considered to be the limit. In the R. (1 divisions the parish forms part of the union or district of Croghan and Ballinameen. The parochial school, and a school under the patronage of Mrs. Irwin, of Camlin, afford instruction to about 40 children; and there is also a private school, in which are about 30 children. In Cavetown are some caves partially filled up; they are said to extend to a very great length. There are also some scarcely perceptible vestiges of an old castle, called Moylcrg, which is said to have belonged to the Mac Dermotts.

EDDY ISLAND, in Galway bay, parish of DROMACOO, barony of DUNKELIN, county of GALWAY, and province of CONNAUGHT, 5 miles (s. by e.) from Galway: the population is returned with the pariah. It

comprises 95 acres of land, and is a prebend in the diocese of Kilmacduagh, and in the patronage of the Bishop, endowed with a portion of the tithes of Dromacoo, amounting to £6. 6. With other lands it was granted by Chas. II., in 1667, to Dr. Robert Georges, at a rent of £1. 2. 10¼. Here are the ruins of an old castle.

EDENDERRY, a market and post-town, in the parish of CASTROPETRE, barony of COOLESTOWN, KING'S county, and province of LEINSTER, 9 miles (E.) from Philipstown, and 32½ (W.) from Dublin, on the mail coach road from Conard, and close to the bog of Allen; containing 1427 inhabitants. This place, in the 16th century, obtained for a time the name of Coolestown from the family of Cooley, or Cowley, who had a castle here, which in 1599 was defended by Sir George Cooley against the insurgents in the Earl of Tyrone's rebellion, and in 1691 was sacked by a part of the army of Jas. II., under Lieut.-Col. O'Connor. It is near the right bank of the Grand Canal, from which a branch has been carried for nearly half a mile close up to the town; the late Marquess of Downshire gave the ground, and contributed £1000 towards the expense. The town consists of one wide street, from which diverge several smaller streets, and contains 214 houses, well built of stone and slated; it is well paved and supplied with water, and is rapidly improving. Adjoining, and now forming a part of it, under the name of Downshire Row, on the road to Monasteroris, are several tenements, formerly the small village of Glann, which the Marquess of Downshire has greatly improved and let to occupiers with about one rood of garden to each, at a nominal rent of one shilling per ann. A coarse kind of worsted stuff is made here, affording employment to 30 families, and there are a tanyard and a brewery. The market, in which considerable business is transacted, particularly in the corn trade, is on Saturday; fairs are held on Shrove-Tuesday, the Thursday after Whitsuntide, and Nov. 4th. A constabulary police force has been stationed here, and petty sessions are held on alternate Saturdays. The town-hall, a handsome building of stone, recently erected at an expense of £5000 by the Marquess of Downshire, proprietor of two-thirds of the town, affords in the lower part accommodation for the corn-market; and the upper part contains a large handsome room for assemblies and public meetings, with several offices, and in which the sessions and other courts are held. In the town is the parochial church, also a place of worship for the Society of Friends; and about ¾ of a mile distant is a R. C. chapel. There are some remains of the old castle, and about half a mile from the town are the ruins of the old abbey of Monasteroris, formerly a place of great strength; it held out for a considerable time against the Earl of Surrey, in 1521.—See CASTROPETRE.

EDERMINE, a parish, in the barony of BALLAGHKEEN, county of WEXFORD, and province of LEINSTER, 2½ miles (S. by E.) from Enniscorthy, on the mail coach road from Wexford to Dublin; containing 213 inhabitants. This parish comprises 4015 statute acres, chiefly under tillage: the soil, which is productive, contains a great quantity of blue and red marl, and the state of agriculture is improving. The gentlemen's seats are Edermine, the residence of Laurence Toole, Esq.; and Rochfort, of J. Jervis Emerson, Esq. Fairs are held

at the village of Oylgate on March 1st, May 21st, and Aug. 15th, chiefly for cattle. The projected canal from Pool Darragh to Enniscorthy will pass through the parish. It is a rectory, in the diocese of Ferns, united in 1806 to the vicarage of Ballynaslaney, together constituting the union and corps of the prebend of Edermine in the cathedral of Ferns, and in the gift of the Bishop: the tithes amount to £276. 18. 5½., and the entire tithes of the union to £332. 6. 1¾. The church, a neat edifice in the later English style, with a square tower surmounted with pinnacles, was built in 1811 by a gift of £200, and a loan of £600, from the late Board of First Fruits. It is beautifully situated on an eminence near the Slaney, and being surrounded by a thriving plantation, forms a picturesque object. A grant of £134 has been lately made by the Ecclesiastical Board for its complete repair. In the R. C. divisions the parish forms part of the union or district of Oylgate, which also comprises the parishes of Ballynaslaney and Ballyhuskard; and contains the chapels of Oylgate and Glanbryan. The former has been recently rebuilt, and adjoining it a residence for the parish priest, and a public school, have been erected. In this school, and in a school supported by the Protestant clergyman, and two private schools, about 80 children are educated. A holy well, dedicated to St. Coorawn, is chiefly resorted to by the peasantry for the cure of diseases of infants.

EDERNEY, a village, in the parish of MAGHERACULMONY, barony of LURG, county of FERMANAGH, and province of ULSTER, 2 miles (N.) from Kish, on the road from Enniskillen to Derry; containing 32 houses and 132 inhabitants. It is the property of the Rev. Mr. West, who is about to erect a market-house and some good dwelling-houses. Fairs are held on March 1st, May 16th, July 18th, Oct. 6th, Nov. 28th, and the 17th of every other month.

EDGEWORTHSTOWN, or MOSTRIM, a market and post-town, and a parish, in the barony of ARDAGH, county of LONGFORD, and province of LEINSTER, 6¾ miles (E. by S.) from Longford, on the road to Mullingar, and 52 (W. N. W.) from Dublin; containing 4744 inhabitants, of which number, 1001 are in the town, which takes its name from its proprietors, the family of Edgeworth, distinguished for their literary talents. In 1798 it was entered by a party of the insurgents, after the landing of the French in Kilcummin bay, when the mansion, from which the family had hastily retired, was left untouched. It contains 167 houses, and has a neat and improving appearance, the greater part having been rebuilt. It has a constabulary police station, and a dispensary. The market is on Wednesday; and fairs are held on the day before Shrove-Tuesday, May 5th, July 2nd, Sept. 12th, Nov. 5th, and the third Wednesday in December. The parish comprises 8126 statute acres, as apportioned under the tithe act. Edgeworthstown House, the seat of Lovell Edgeworth, Esq., is a handsome mansion in tastefully disposed grounds, laid out in lawns and plantations; it is also the residence of Maria Edgeworth. The living is a rectory and vicarage, in the diocese of Ardagh; the rectory is partly inappropriate in Messrs. Greville and Kearney, and Sir J. B. Piers, Bart., and partly united with the vicarage, which is in the patronage of the Bishop. The tithes amount to £329. 10. 9., of which £117. 4. 7. is payable to the impropiators, and £212. 6. 2. to the incumbent. The

church is a handsome edifice, with a spire of iron framework covered with Welsh slate; it was erected by aid of a gift of £150, and a loan of £500, from the late Board of First Fruits, in 1811, and contains a mural tablet to the memory of the late R. Lovell Edgeworth, Esq., who died in 1817. In the R. C. divisions the parish is united to part of Killoe; the chapel is a large handsome building. There are two schools supported by subscription, and one by Miss Edgeworth; in these about 25 boys and 60 girls are instructed, and there are six private schools, in which are about 270 boys and 110 girls.

EFFIN, a parish, partly in the barony of COSTLKA, but chiefly in that of COSHMA, county of LIMERICK, and province of MUNSTER,  $1\frac{3}{4}$  mile (S. S. W.) from Kilmallock, on the road to Charleville; containing 2090 inhabitants, and comprising 8281 statute acres, of which 5138 are apportioned under the tithe act. The land is excellent and much under tillage, and the mountain pasture good; the meadows attached to dairy farms are very productive. Newpark is the residence of J. Balie, Esq.; and Maiden Hall, of R. Low Holmes, Esq. It is a rectory and vicarage, in the diocese of Limerick, constituting the corps of the prebend of Ellin in the cathedral of Limerick, and in the patronage of the Earl of Dunraven; the tithes amount to £320, and there is a glebe of seven acres. The church is in ruins, and the inhabitants attend that of Kilmallock. In the R. C. divisions it is united with those of Kilbreedy-minor and Kilquane; there are two small chapels, one at Effin, the other at Kilbreedy. About 90 children are taught in two hedge schools.

EFFISHBRED, an extra parochial district, in the barony of ENNISHOWKN, county of DONEGAL, and province of ULSTER, 2 miles (N. W.) from Bunerana, on the road to Clonmany; containing 82 inhabitants. It comprises a wild mountain district lying between Desertegney and Lower Fahan, chiefly occupied by small farmers, and is nominally in the parish of Desertegney.

GLISH, a parish, partly in the barony of ARMAGH, but chiefly in that of TURANEY, county of ARMAGH, and province of ULSTER,  $4\frac{1}{2}$  miles (N. W.) from Armagh, on the road from Caledon to Charlemont; containing 5419 inhabitants, and comprising, according to the Ordnance survey,  $10,574\frac{3}{4}$  statute acres, of which 7146 are in the barony of Turaney; 9840 acres are apportioned under the tithe act, of which about one-fifth is pasture; 526 are tithe free; and there is a small portion of waste land. Agriculture flourishes, the land is excellent, and the country much ornamented by the plantations of Elm Park, Knappagh, and Glennaule. There are quarries of limestone, which is much used for building and burning for manure. The Ulster canal passes through this parish: the inhabitants combine with husbandry the weaving of linen cloth. The seats are Elm Park, that of the Earl of Charlemont; Knappagh, of James Johnston, Esq.; Glennaule, of Joseph Johnston, Esq.; the glebe-house, of the Rev. W. Barlow; and the modern residences of B. Eyre and R. Cross, Esqrs., bordering on the county of Tyrone. It is a rectory and perpetual cure, in the diocese of Armagh; the rectory forms part of the union of Armagh, and the perpetual cure was instituted under the act of the 7th of Geo. III., cap. 17, and is in the patronage of the Rector. The tithes amount to £469. 0. 10.: the income of the perpetual curate is

£200 per ann. arising from £100 paid by the rector, and £100 derived from the glebe lands. The glebe-house is commodious, and is situated on a glebe of 64 statute acres, given for that use by the late Joseph Johnston, Esq., of Knappagh, to Primate Robinson, who built the house. The same benefactor also gave the ground on which the old church and parish school-house were built, and six acres for the use of the schoolmaster. The church is a large handsome edifice, having a square tower with pinnacles; it was erected in 1821,  $1\frac{1}{2}$  mile south-east from the site of the old one, at a cost of £2000, partly by subscription, and partly from a loan of £1000 from the late Board of First Fruits. In the R. C. divisions the parish forms part of the union or district of Armagh, and contains a chapel. There is a parochial school on the glebe, aided by private subscriptions; two are supported by Lord and Lady Charlemont; one by endowment of seven acres of land and a house for the master, by Primate Robinson; one by the perpetual curate; Ballymartrum school, built and supported by Mr. Johnston, who has endowed it with an acre of land; and one, the school-house of which was built by Mr. Jackson. In these schools about 330 children are instructed. There is also a private school, the master of which has a house rent-free. The strongholds and palaces of the Hy Nials, Kings of Ulster, stood in this parish, mention of which is made in the 6th century by St. Fiech, and some traces exist on the townland of Crieve-Roe; they are called "the king's stables" by the country people. The extensive and nearly perfect fort of Navan, with its deep fosses and earthworks, occupies the entire summit, of a hill. Not far from Navan is Lisdown, or "the city of forts," which gives name to the townland on which it stands. The ruins of the old church form a picturesque object on the summit, of a hill near the western confines of the parish.

GLISH, a parish, partly in the barony of LOWER ORMOND, county of TIPPERARY, and province of MUNSTER, but chiefly in that of GLISH, or FIRCAL, KING'S county, and province of LEINSTER, 3 miles (K. E.) from Parsonstown, on the road to Tullamore; containing 3290 inhabitants. This parish is six miles in length by four in breadth, and comprises 7722 statute acres there is a great deal of bog, and some limestone for building and burning. Eglisk Castle is the residence of Capt. English; Tulliuisky, of Handy Dynelly, Esq., Whigsborough, of R. Drought, Esq.; and here is the residence of the Rev. W. Parsons. The living is a vicarage, in the diocese of Meath, forming part of the union of Fircall; the rectory is inappropriate in the Marquess of Downshire. The tithes amount to £148. 12.???, of which £96. 18. 5 is payable to the impropriator, and the remainder to the vicar: the glebe comprises 116a. 2r. 38p., the annual value of which is £99. 8. The church is a very old building; in the R. C. divisions the parish is the head of a union or district, comprising also Drumcullin parish, in each of which is a chapel. There are six private schools, in which about 240 children are instructed.

GLISH, county of TIPPERARY. — See AGLISH-CLOGHANE.


EGMONT.—See CHURCHTOWN.

EIRKE, a parish, partly in the barony of UPPER OSSORY, QUEEN'S county, but chiefly in that of GAL-



MOY, county of KILKENNY, and province of LEINSTER, 8¼ miles (S. W.) from Durrow, on the road from Rathdowney to Johnstown; containing 5565 inhabitants, and comprising 15,750 statute acres, as applotted under the tithe act, valued at £10,370. 6. per annum. About 2000 acres are bog. Two fairs are held at Bawn for cattle and horses; and here is a constabulary police station. Lively is the seat of — Fitzgerald, Esq. The living is a rectory and vicarage, in the diocese of Ossory, and in the patronage of the Crown; the tithes amount to £692. 6. 1¾. The glebe-house was built by aid of a gift of £100 and a loan of £800 from the late Board of First Fruits; the glebe comprises 15*a.* 25*p.* The church is a plain building, erected in 1823, towards which the late Board lent £650. In the R. C. divisions the parish is the head of a union or district, comprising also those of Fartagh and Glashane, and containing three chapels, two in Eirke and one in Fartagh; to the chapel at Moninamuck, in this parish, Lord Courtown gave an acre of land and £50 towards the expense of its erection; it is in contemplation to rebuild the other. The parochial school is aided by the rector, and has a house and an acre of land rent-free: about 50 boys and 50 girls are taught in it. There are also nine private schools, in which are about 500 children.

ELPHIN, a market and post-town, the seat of a bishoprick, and a parish, in the barony and county of ROSCOMMON, and province of CONNAUGHT, 8½ miles (S. by E.) from Boyle, and 80½ (W. N. W.) from Dublin, on the road from Roscommon to Boyle; containing 6643 inhabitants, of which number, 1507 are in the town. This city appears to have arisen as a dependency on the religious establishment that was founded by St. Patrick in the fifth century: it was burned in 1177 and destroyed by the English in 1187. Its name appears to be derived from *Ail Fin*, "the white stone or rock," though connected by vulgar tradition with the giant Fin Mac Coul. About the year 1450, Bishop Cornelius converted the conventual church of St. Patrick into a Franciscan monastery, to which the canons and inhabitants of Elphin were likewise benefactors. Bishop King who presided over the see from 1611 to 1638, erected a castle for himself and his successors, and attached to it lands which he had purchased. This castle, in 1645, was delivered into the hands of the Lord-President of Connaught by Bishop Tilson, who retired to England: his son was then governor of Elphin and had just declared for the parliament. The town, which consists of about 260 houses, is on a ridge, and presents a pleasing appearance on entering it from the south. The main street is wide, and in the centre is a covered fountain which supplies pure water. A market has been established by the bishop on Wednesdays, for which a market-house will be erected; and fairs are held on May 3rd, June 27th, Sept. 26th, and Dec. 10th. Petty sessions are held every Wednesday, and it is a chief constabulary police station. The parish comprises 8962 statute acres, as applotted under the tithe act. It is partly under tillage, but principally in pasture, and large quantities of butter are exported by the river Shannon. Here are quarries of limestone and a considerable tract of bog. The principal seats are Smith Hill, that of the Rev. J. Lloyd; Cloonyquin, of W. French, Esq.; Foxborough, of P. Taaffe, Esq., and Raheen, of Major Fawcett.



Arms of the Bishoprick.

The DIOCESE of ELPHIN is said to have been founded by St. Patrick, who placed over it St. Asicus, an austere monk, who soon filled the cathedral with members of his own order. Several small surrounding sees appear to have been annexed to it at an early period, and a short time before the arrival of the English in Ireland it was enriched with many large estates by the annexation of the see of Roscommon. On an inquisition made in the 28th of Elizabeth, the see was valued at £1103. 18. per annum: it was greatly impoverished by Bishop John Lynch between 1584 and 1611, but was restored to its previous value by his successor, Bishop King. On the death of Bishop Hudson, in 1685, Jas. II. kept the see vacant for several years and distributed the revenue among the Catholic clergy. Elphin is one of the six dioceses which form the ecclesiastical province of Tuam, but under the Church Temporalities act of the 3rd and 4th of Wm. IV. c. 37, its temporalities are, on the next avoidance, to be transferred to the Ecclesiastical Commissioners, and the see is to be united to the bishoprick of Kilmore. It comprises parts of the counties of Galway and Sligo, and the greater part of Roscommon, and is computed to contain 420,150 acres, of which 48,800 are in Galway, 87,700 in Sligo, and the remainder in Roscommon. The gross revenue of the bishoprick, on an average of three years ending Dec. 31st, 1831, is £7034. 8. 9.; and the see lands comprise 42,843 acres, of which 29,235 are profitable. The Episcopal palace is a good building in an extensive demesne near the town, and was erected by an accumulated fund of £500 bequeathed by Bishop Hudson in 1685. The chapter consists of a dean, precentor, archdeacon, and the eight prebendaries of Kilgoghlin, Tirebrine, Kilmacallane, Kilcooley, Tibohine, Ballintubber, Oran, and Tarmon. The dean and chapter have no patronage, and there are neither minor canons nor vicars choral connected with the cathedral. The economy fund arises from a moiety of Bishop Hudson's bequest, and consists of rents arising from lands in the county of Cavan, at present amounting to £50 per ann. late currency. The consistorial court, which is held at Elphin, consists of a vicar-general, registrar, and apparitor. The diocesan school, which is also at Elphin, is endowed with £25 per annum from Bishop Hudson's fund, and has a house with 15 acres of land; the master's salary is £100 late currency. There is a diocesan society for the promotion of scriptural schools, to which the bishop subscribes £100 and Viscount Lorton £50 per annum. The diocese contains 32 benefices, of which 19 are unions and 13 are single parishes. Of these one is in the gift of the Crown, one in lay patronage, two in joint or alternate patronage, and the Bishop has the right of presentation to the remainder. The number of parishes or districts is 74, of which 71 are rectories or vicarages, and three are perpetual curacies. It contains 39 churches and three other places where divine worship is performed, also 22 glebe-houses. The R. C. diocese corresponds in extent with that of the Established Church, and is one of the six suffragan to the

Archbishoprick of Tuam. Within its limits there are 43 parochial districts, containing 80 chapels, served by 85 clergymen, of which 43 are parish priests and 42 coadjutors or curates. Sligo is the R. C. bishop's parish, in which he resides.

The rectory of Elphin is united time immemorially with the rectory of Ogulla, forming the corps of the deanery of Elphin, which is in the patronage of the Crown. The tithes of Elphin amount to £221. 10. 9., those of Ogulla to £93. 16. 5¼., and the annual value of the deanery, including 238 acres of glebe land, is £532. 12. 9. The glebe-house, or deanery, is a good residence on the western side of the town, built by aid of a gift of £100 from the late Board of First Fruits, in 1816. The cathedral, which has for more than a century been used as the parish church, is dedicated to St. Mary: the late Board of First Fruits gave £300, in 1759, and the Ecclesiastical Commissioners recently gave £121 for repairing it. It is a plain modernised building, about 80 feet long by 28 feet broad, with an ancient square tower: the interior is very neat, and at the eastern end are the bishop's throne and the dignitaries stalls; several tombstones of bishops interred here are built in the wall of the vestry, and in the body of the church a handsome monument has been recently erected to the memory of the late Rev. Wm. Smith, V. G., and master to the diocesan school, by his pupils. In the R. C. divisions this parish is the head of a union or district, comprising Elphin, Shankill, and Kilmacumsey, and containing chapels at Elphin, Ballyrody, and Flask. Besides the diocesan school, in which the celebrated Oliver Goldsmith was educated, there are two public schools, to which the bishop contributes £20 and the dean £7 annually: about 230 children are educated in those schools, and about 570 in nine private schools. The children who attend the public schools are clothed annually by the bishop, who also contributes largely to the support of a dispensary. Here is a loan fund, with a capital of £700. A cromlech which stood here, has been thrown down, and a patron that was held at Tubbermurry is almost discontinued. Here are Rath Croghan and Rilickna Riagh, places remarkable for their caves and ancient burial-grounds, as well as for some rude remains connected by tradition with the history of the kings of Connaught, who are said to have been crowned at the former and buried at the latter place.

EMATRIS, a parish, in the barony of DARTRY county of MONAGHAN, and province of ULSTER, 3 miles (N. E. by E.) from Cootehill, on the roads to Clones and Monaghan; containing 7541 inhabitants; and comprising, according to the Ordnance survey, 12,297¼ statute acres, of which 590½ are under water, and 10,793 are apportioned under the tithe, act, and valued at £8985 per annum. The soil is a rich shallow loam, on deep stiff clay, very difficult of cultivation: there is some bog, and about 400 acres of underwood. The weaving of linen to a small extent is combined with agriculture. Petty sessions are held on alternate Wednesdays at Rock Corry. Dawson Grove, the noble mansion of Lord Cremorne, stands in a demesne of more than 1000 acres, embellished with lakes adorned with islands, on which grows the finest timber; some of these islands embrace remarkable views, particularly that of Bella-

mont forest: in one of the woods is a temple containing a beautiful group of marble statuary to the memory of Lady Ann Dawson: on a rising ground in the demesne, and close to the public road, is a handsome column, erected by public subscription, to the memory of Richard Dawson, Esq., who represented the county of Monaghan in five, successive parliaments. The other seats are Freame Mount, the residence of R. Mayne, Esq.; Glenburnie Park, of C. Stewart Corry, Esq.; Tanagh, of Capt. C. Dawson; Dromore Lodge, of Lieut. Dawson, R. N.; New Park, of Dacre Hamilton, Esq.; and Cremorne Cottage, of the Rev. N. Devercux. The living is a rectory and vicarage, in the diocese of Clogher, and in the patronage of the Bishop: the tithes amount to £365. The church, picturesquely situated in the demesne of Dawson Grove, is a handsome building with a tower, and was recently repaired by a grant of £100 from the Ecclesiastical Commissioners. The R. C. parish is co-extensive with that of the Established Church; there is a chapel at Edergolc, and another at Coravockan, a neat, slated building. There are a place of worship for Presbyterians in connection with the Seceding Synod, of the second class, and three for Wesleyan Methodists. The parish school is aided by an annual donation from the rector, and £10 from Lady Cremorne, with grass for a cow and a house rent-free; in this school about 60 children are instructed. There are seven other public schools, one of which is an infants school with a sewing school attached, under the patronage of Mrs. Devereux. There are also three hedge schools, in which are about 120 boys and 50 girls; and four Sunday schools. A Clothing Society, for supplying the poor with blankets, &c., is aided by Lady Cremorne, T. C. S. Corry, Esq., and the rector; and a lending library is supported by general subscription. Near Freame Mount is a very large rath, occupying an acre of land, and commanding a number of Toghers, or bog passes, flanked by two smaller ones,

EMERICK.—See IMPHRICK.

EMLAGH, or IMLAGH, a parish, in the barony of LOWER KELLS, county of MEATH, stud province of LEINSTER, 4 miles (N. E. by K.) from Kells, on the road from Moynalty to Navan; containing 349 inhabitants; and comprising 2964 statute acres, as apportioned under the tithe act. The river Borora runs through the parish, and joins the Black water at Bloomsbury. Here is a large bog, which supplies the Surrounding country with fuel. It is a rectory, in the diocese of Meath, forming part of the union of Newtown: the tithes amount to £90. In the R. C. divisions it is part of the union or district of Stahalmock.

EMLY, a parish, and the seat of a diocese in the barony of CLANWILLAM, county of TIPPERARY, and province of MUNSTER, 7 miles (M. W.) from Tipperary, and 15 (W.) from Cashel, on the confines of the county of Limerick; containing 3838 inhabitants, of which number, 701 are in the village. This place, noticed under the name of "Imlagh" by Ptolemy, as one of the three principal towns of Ireland, is of very remote antiquity, and was formerly an important city and the seat of a diocese. A monastery of canons regular was founded here by St. Ailbe, or Alibeus, who became its first abbot, and dying in 527, was interred in the abbey. His successors obtained many privileges for the inhabitants. The abbey and town were frequently pillaged and burnt. King John, in the 17th of his reign, granted the

privilege of holding markets and fairs in the town, which, since the union of the see of Emly with that of Cashel in 1568, has gradually declined, and is now comparatively an insignificant village, containing only 115 houses. It has a constabulary police station, and fairs are held on May 21st and Sept. 22nd.

Among the successors of St. Ailbe in the SEE of EMLY, previously to the landing of the English, and who were styled indifferently abbots or bishops, were several who exercised sovereign power at Cashel, as Kings of Munster. Olchobhair Mac Cionoatha, who in 847 succeeded to the prelacy, and to the throne of Munster, aided by Lorcan, son of the King of Leinster, killed 1200 of the Danes who had plundered the monastery during the preceding year; and 1700 were slain in a subsequent battle, in which Olchobhair was killed. In 1123, during the prelacy of Moelmorda, the abbey was plundered and the mitre of St. Ailbe, which had been preserved for many ages, was burnt. Bishop Christian, who succeeded to the prelacy in 1236, was a great benefactor to the cathedral church, in which Bishop Henley, who died in 1542, erected a college of secular priests. The last bishop of this see, prior to its union with that of Cashel, to which the archbishoprick had been previously transferred, was Reymund de Burgh, after whose death, in 1562, it remained vacant till 1568, when it was united by act of parliament to the archbishoprick of Cashel, during the prelacy of Archbishop Mac Caghwell. The diocese is one of the eleven that constitute the archdiocese, or ecclesiastical province, of Cashel: it comprises an estimated superficies of 138,050 statute acres, of which 86,150 are in the county of Limerick, and 51,900 in that of Tipperary. The chapter consists of a dean, precentor, chancellor, archdeacon, treasurer, and the four prebendaries of Dollardstown Killenellick, Doon, and Lattin. It comprehends 17 benefices, of which nine are unions of two or more parishes, and eight are single parishes; of these, four are in the patronage of the Crown, and 13 in that of the Archbishop of Cashel. The total number of parishes is 44, of which 39 are rectories and vicarages, three perpetual curacies, and two without provision for the cure of souls; there are eleven churches and four other places in which divine service is performed, and nine glebe-houses. In the R. C. divisions the diocese is united with the archdiocese of Cashel, and contains 31 chapels.—See CASHEL.

The living is a vicarage, in the diocese of Emly, and in the patronage of the Archbishop of Cashel; the rectory is appropriate to the economy fund of the cathedral of Emly. The tithes amount to £450, of which £300 is payable as rectorial tithes, and the remainder to the vicar. The glebe-house is a neat building, and the glebe comprises 10 acres. The cathedral, which serves also as the parish church, is a handsome structure of hewn stone, in the later English style, with a lofty spire, erected in 1827, at an expense of £2521.11. 9., defrayed from a surplus of the economy fund, which had been for several years accumulating for that purpose. The R. C. parish is co-extensive with that of the Established Church, and contains a chapel. There are two private schools, in which are about 80 children. In the churchyard is a large cross of rough stone, also a well, called St. Ailbe's well, which are held in veneration by the peasantry, who assemble here on the 12th of September,

the anniversary of that saint's death. A very ancient canoe, resembling those of the South Sea islanders, was dug up some time since near the village; and very rich armlets of gold and brass swords have also been found in the adjacent bogs.

EMLYFADD, a parish, in the barony of CORRAN, county of SLIGO, and province of CONNAUGHT, on the road from Boyle to Coolaney; containing, with the post-town of Ballymote (which is described under its own head), 4645 inhabitants; and comprising 9915 statute acres, chiefly pasture, with some bog. Agriculture is improving; there are quarries of good limestone in the parish. The gentlemen's seats are Carrowkeel, that of F. Mac Donagh, Esq.; Drimrane, of J. Taaffe, Esq.; Temple House, of Col. A. Percival; the glebe-house, of the Rev. J. Garrett; and Earlsfield, the property of Sir R. Gore Booth, Bart. The living is a vicarage, in the diocese of Achonry, united by act of council, in 1807, to Kilmorgan, Kiltora, Tumore, and Drumratt, together forming the union of Emlyfadd, in the patronage of the Bishop; the rectory is impropriate partly in Sir H. C. Montgomery, Bart., and partly in the Earl of Kingston. The tithes amount to £407. 7. 7½., of which £168. 1. 6. is payable to Sir H. Montgomery, and £239. 6. 1½. to the vicar, from which latter sum the Earl of Kingston claims £40; and the gross amount of the tithes of the benefice is £710. The glebe-house was built by aid of a gift of £100 and a loan of £600, in 1810, from the late Board of First Fruits; the glebe comprises 20 acres. The church, at Ballymote, is a good building in the early English style, remarkable for the beauty of its tower and spire; it was erected by aid of loans of £550, in 1818, and £1000, in 1831, from the late Board, and donations of £300 from the Earl of Orkney, and £100 each from the Bishop of Killala and E. S. Cooper, Esq. The Ecclesiastical Commissioners have recently granted £190 for its repair. In the R. C. divisions this is the head of a union or district, also called Ballymote, comprising this parish and that of Kilmorgan, in each of which is a chapel; that in Ballymote is a large building. There is also a place of worship for Wesleyan Methodists. In the parish are four public schools, of which the parochial school is aided by Sir R. G. Booth, Viscount Lorton, and local subscriptions, and in which about 420 children are instructed. There are also two private schools, in which are about 100 children. The ruins of the old church, with its steeple, form a conspicuous object, from their elevated situation. An abbey is said to have been founded here by St. Columb, over which his disciple, St. Enna, presided. On the edge of Temple House lake are the ruins of an old house, once inhabited by the Knights Templars; and near Ballymote is a fort of considerable elevation.

EMLY-GRENAN, or ST. MALO, a parish, in the barony of COSTLEA, county of LIMERICK, and province of MUNSTER, 4 miles (E.) from Kilmallock, on the old road to Galbally. It comprises 2372 statute acres, as apportioned under the tithe act. The land is in general good, resting for the greater part on a substratum of limestone; about two-thirds are under tillage, and the remainder meadow and pasture, of which latter about 180 acres are rough mountain. The living is a rectory, in the diocese of Limerick, and part of the corps of the treasurership of the cathedral of Limerick: the tithes amount to £150. The glebe, consisting of lands for-

merly belonging to the college, which was dissolved at the Reformation, comprises 39 acres. The church, formerly-collegiate, was destroyed in 1641, and has not been rebuilt; the members of the Establishment attend the church of Kilmallock. In the It. C. divisions the parish forms part of the union or district of Ballinvana; there is a large modern chapel at the Red-bog.

EMO, a post-town, in the parish of COOLBANAGHER, barony of PORTNEHINCH, QUEEN'S county, and province of LEINSTER, 5 miles (E.) from Maryborough, and 34¾ (W. S. W.) from Dublin, near the high road to Maryborough; containing 14 houses and 102 inhabitants. Here are the R. C. chapel (a neat building), a public school, and a constabulary police station. Adjoining the town is Emo park, formerly Dawson's Court, the splendid mansion of the Earl of Portarlington,—

See COOLBANAGHER.

EMYVALE, a post-town, in the parish of DONAGH, barony of TROUGH, county of MONAGHAN, and province of ULSTER, 5¾ miles (N. by W.) from Monaghan, and 71½ (N.W.byN.) from Dublin, on the road from Monaghan to Aughnacloy; containing 123 houses and 571 inhabitants. This town, which is nearly on the confines of the counties of Armagh and Tyrone, consists principally of one street, and is skirted by a stream tributary to the river Blackwater, which, descending from the mountains on the west, frequently, becomes a rapid and dangerous torrent after heavy rains. On its banks is a large flour-mill, and in its bed above the town, is a quarry of greenstone. There is a constabulary police station, and petty sessions are held every fortnight in the town, in which is also a branch of the Glasslough dispensary. In the vicinity are several gentlemen's seats, which are noticed in the account of Donagh, *which see*.

ENERILEY.—See ENORELY.

ENFIELD, a post-town, in the parish of RATHCORE, barony of LOWER MOYFENRAGH, county of MEATH, and province of LEINSTER, 5½ miles (W.) from Kileock, and 20 (W.) from Dublin, on the mail road to Kinnegad: the population is returned with the parish. The Royal Canal passes close by the town, which comprises about 50 houses, the property of J. H. Rorke, Esq. of Johnstown, in the immediate vicinity. Here is a station of the constabulary police.

ENNIS, a borough, and market-town, in the parish of DROMCLIFFE, barony of ISLANDS, county of CLARE, (of which it is the chief town), and province of MUNSTER, 18 miles (N. W.) from Limerick, on the mail road to Galway, and 111¾ (S. W.) from Dublin; containing 7711, and within the new electoral boundary, 9747 inhabitants. This place derives its name, formerly spelt Innis or Inish, signifying an island, from the insulation of a considerable plot of ground by the river Fergus. According to the Ulster Annals, it was anciently called *Inniscluan-ruadhu*, and one of its suburbs is still called Clonroad. Mac Curtin states that it was eminent as a seat of learning, upwards of 600 scholars and 350 monks having been here supported by O'Brien, prince of Thomond, after the arrival of the English. About the year 1240, Donogh Carbrue O'Brien erected a noble monastery at Ennis for Franciscan friars, which in 1305, according to the Annals of Innisfallen, was rebuilt or repaired and much adorned by another branch of that family. It was for a long period the place of sepulture of the princes of Thomond, and occasionally of the

chiefs of the sept of Mac Namara; and its prosperity appears to have been in these times dependent on this circumstance. In 1306, Dermot, grandson of Brien-Roe, at the head of a body of native and English forces, entirely destroyed the town. In 1311, Donogh, King of Thomond, bestowed the whole revenue of his principality for the enlargement and support of this monastery, and some time after the refectory and sacristy were built by Mathew Mac Namara. It is recorded in the Ulster Annals that Terence O'Brien, bishop of Killaloe, was here barbarously slain, in 1460, by Brien O'Brien. The friary was reformed by Franciscans of the Strict Observance: it remained in the Crown for some time subsequent to the Reformation, and was granted, in 1621, to Wm. Dongan, Esq. In 1609, Donogh, or Donat, Earl of Thomond, obtained a grant of a market and fairs to be held here; and in 1612 "the town of Inish," was created a borough. In 1661, the goods of some of the townspeople were seized in payment of salary due to Isaac Granier, one of their representatives in parliament, but were released on their stating, that he had agreed to serve gratuitously as their representative.

It is situated nearly in the centre of the county, on the principal or south-western branch of the river Fergus, which surrounds a portion of the town and its north-eastern suburbs; two of the principal streets form a continuous line following the winding of the river, and a third branches off from the court-house towards Limerick. The moat populous of these is very narrow and irregularly built, and the entrance from Limerick is rendered equally inconvenient by a projecting angle of the court-house, which, from its dilapidated state, requires to be rebuilt. In 1831 the town comprised 1104 houses, and within the new electoral boundary, 1390; the suburbs, which are very extensive, consist chiefly of cabins. A new street, of superior houses has been lately built between the county infirmary and the river; and a handsome bridge of a single arch, with parapets of hewn stone, has been recently completed, at an expense of £800, on the site of a former one nearly opposite the abbey. The town is not lighted, and the police perform the duty of a nightly patrol. A county club-house has been established; there are also two subscription news-rooms; and races are held annually in the autumn, which generally continue five days. The numerous seats in the vicinity are noticed under the head of Dromcliffe and the adjacent parishes, in which they are situated. The woollen manufacture, which formerly flourished here, has greatly declined; but the trade in corn butter, and other produce has much increased. About 60,000 barrels of wheat, 100,000 of oats and 30,000 of barley, are annually sold in the market, and chiefly shipped at Clare, about two miles distant, to which place the Fergus is navigable for lighters, and thence to the sea for vessels of considerable burden. A plan for improving the navigation between Ennis and Clare, is noticed in the account of the latter town, which is considered the port of Ennis. A weighing-house for butter, of which a large quantity is annually exported, was built in 1825, and there are several large corn stores. Ennis Mills, which have been recently enlarged, are capable of producing 30,000 barrels of flour annually: the produce is much esteemed in the Limerick market. At Clonroad is the extensive brewery of Messrs. Hurley and Co., who are also about

to re-establish a distillery formerly carried on at that place; and there is a smaller brewery in the town; the Ennis ale is in great repute. Branches of the Provincial and Agricultural Banks, and a savings' bank, have been established. A market for the sale of country produce is held daily, but the principal markets are on Tuesday and Saturday, and are abundantly supplied with provisions of every description. Fairs are held in the town on April 9th, and Sept. 3rd, and at Clonroad on May 9th, Aug. 1st, Oct. 14th, and Dec. 3rd; of the latter, the first three are large fairs for cattle and horses, and the last is chiefly for pigs.

By the charter of the 10th of Jas. I. (1612), the corporation, under the style of "The Provost, Free Burgesses, and Commonalty of the Town of Ennis," consists of a provost, twelve free burgesses, and a town-clerk, with power to admit an unlimited number of freemen to constitute a "commonalty;" but no freemen have been appointed for many years. The provost is elected by the burgesses from their own body, on the 24th of June, and sworn into office on the 29th of Sept.: until lately he appointed a deputy, called the vice-provost. The burgesses are elected for life by the provost and burgesses, who also appoint the town-clerk. The provost is empowered by the charter to hold a court of record, with cognizance of debts not exceeding £3. 6. 8. late currency, arising within the limits of the borough: this court was held until within the last 12 years, by the vice-provost, who also acted as weigh-master. By the charter the provost is a magistrate within the old borough, and the vice-provost formerly acted as such; but latterly no exclusive jurisdiction, either civil or criminal, has been exercised. The borough sent two members to the Irish parliament prior to the Union, since which period it has returned one to the Imperial parliament: the right of election, formerly limited to the provost and free burgesses, was, by the act of the 2nd of Wm. IV., cap. 88, extended to the £10 householders; and a new boundary was formed for electoral purposes, comprising an area of 469 statute acres, and comprehending the entire town and suburbs, which is minutely described in the Appendix. The number of voters registered, in March. 1836, was 254, of which 7 were free burgesses, and the remainder £10 householders; and the number polled at the last election was 194: the provost is the returning officer. The spring and summer assizes, and the January, April, and October quarter sessions for the eastern division of the county, are held in the court-house. Petty sessions are held every Friday; and a court for the manor of Clonroad, which was granted by Jas. I. to the Earl of Thomond, and now belongs to the Earl of Egremont, is occasionally held by the seneschal, for the recovery of debts not exceeding £10 late currency. The county gaol, situated on the south side of the town, is an extensive modern building on the radiating principle, with detached prisons for females and debtors, lately erected in front: it contains 10 day-rooms and airing-yards, 73 sleeping cells, and 12 other bed-rooms, and has a treadmill. The total expense of the establishment, for 1835, was £2522. 7. 10. The constabulary police force, including an extra force called the peace preservation police, is under the control of a resident stipendiary chief magistrate and a sub-inspector; the barrack is a commodious building, formed out of the old county

gaol. A party of the revenue police is also stationed in the town.

The parish church, which forms part of the ancient abbey, was much injured by lightning in 1817; the abbey tower was also damaged and the bell destroyed. The late Board of First Fruits granted £2000 for its renovation, and the tower was subsequently heightened by the addition of battlements and pinnacles: a grant of £146 has been recently made by the Ecclesiastical Commissioners for the further improvement of the church. The organ was presented, in 1825, by the Earl of Egremont. The R. C. district of Ennis comprises the eastern part of the parish of Dromcliffe, including the whole of the town and suburbs: the R. C. chapel is an old building, situated in an obscure part of the town. A chaste and elegant cruciform structure, from a design by Mr. Madden, was commenced in 1831, on a more eligible site, under the superintendence of the Very Rev. Dean O'Shaughnessy, P. P., which is intended for the cathedral of the R. C. diocese of Killaloe: the tower will be surmounted by a spire rising to the height of 140 feet. The estimated expense is £5000, towards which Sir Edward O'Brien, Bart., of Dromoland, contributed £100: the site was presented by Francis Gore, Esq. A small society of Franciscans has a chapel which is open to the public; and to the east of the town is an Ursuline convent, established about seven years since. There are meeting-houses for Primitive Methodists and Independents; and a congregation of Separatists meet in the court-house: the Methodist meeting-house is a modern building, erected chiefly at the expense of Mr. Leach. Ennis college is one of the four classical schools founded by the munificent bequest of Erasmus Smith. The school-house, which is situated at a short distance north of the town, was built about 70 years since by the trustees, who have recently added wings and out-offices, and made other extensive improvements, at an expense of nearly £1200: it is now capable of accommodating more than 100 boarders, and a large number of day scholars. The building, which presents an imposing front, is approached from the extremity of the promenade called the "College walk" by a handsome gateway of four octangular pillars, and, together with the extensive play-ground, is surrounded by a high wall. The head master receives a salary of £100 from the trustees, and is allowed the full benefit of the establishment as a boarding and day school; the second master also receives £100; and the third, £80. The course of instruction comprises the ancient and modern languages, mathematics, and English composition, and there are usually ten free day scholars on the foundation. The parochial school, in Jail-street, is supported by subscription; a school is held in Cook's-lane meeting-house, and a Sunday school in the church. Near the town is a large and substantial school-house, built in 1830, at an expense of £800, of which £200 was contributed by the National Board, by whom the school, in which are about 400 boys, is partly supported, and partly by collections at the R. C. chapel. About 200 girls are instructed by the nuns of the convent, by whom they are also taught every description of useful and ornamental needlework. Connected with the nunnery-school is a preparatory establishment for very young girls, under the patronage of Dean O'Shaughnessy, who contributes £6 per ann. towards its support. The County

Infirmery, situated on the north side of the town, is a substantial building, containing four wards for male and two for female patients, with a dispensary, and accommodations for a resident surgeon and apothecary. The Fever Hospital is situated in a confined part of the town, but one for the county is now being erected in a more appropriate situation and on a larger scale, to which a cholera hospital will be attached. The House of Industry immediately adjoins the infirmery, and contains three male and four female wards; it was built by subscription about the year 1775, and is governed by a corporation under an act of the Irish parliament. A loan fund, for the benefit of the poorer classes of tradesmen and farmers, has been for some time in operation, and a mendicity society was established in 1832. The remains of the Franciscan abbey, founded by the Kings of Thomond, of whom several were interred in it, still present many traces of its ancient grandeur. Of these, the principal is the grand eastern window, upwards of 30 feet high, consisting of five lancet-shaped compartments, separated by stone mullions, and universally admired for its exceedingly light proportions and beautiful workmanship. In the chancel is the "Abbot's chair," which, with the altar, is richly sculptured with figures in high relief; and some of the ancient monuments, also profusely sculptured, still exist.—See DROM-CLIFFE.

ENNISBOFFIN.—See INNISBOFFIN.

ENNISCOFFEY, a parish, in the barony of FARTULLAGH, county of WESTMEATH, and province of LEINSTER, 5 miles (S. S. E.) from Mullingar, near the road to Kinnegad; containing 939 inhabitants. A battle was fought at Gaybrook, in this parish, between the forces of Win. III. and the Irish adherents of Jas. II., in which the latter were defeated and pursued to Killucan. The parish comprises 4167 statute acres, principally grazing land, and a large proportion of bog. The chief seats are Gaybrook, the residence of Mrs. A. Smith, a handsome mansion in a fine demesne, richly planted and diversified with artificial lakes; Enniscoffey House, of M. A. Levinge, Esq.; and Birmingham, of G. Rochfort, Esq. The living is a vicarage, in the diocese of Meath, united by act of council, in 1818, to the rectory of Kilbride-Pilate, and in the patronage of the Bishop; the rectory is impropriate in the Misses Blundell. The tithes amount to £112. 12. 3½., the whole payable to the impropiators; the annual value, of the benefice, including glebe, is £106. 8. The glebe-house, situated in the parish of Kilbride-Pilate, was built by aid of a gift of £450 and a loan of £200, in 1821, from the late Board of First Fruits; the glebe comprises 16 acres, valued at £6. 8. 0. per ann. The church is a neat edifice, built by aid of a gift of £900, in 1818, from the same Board. In the R. C. divisions the parish forms part of the union or district of Fartullagh. About 45 children are taught in the parochial school, which is aided by the incumbent and Mrs. Smith, and an infants' school of 50 children is entirely supported by the latter.

ENNISCORTHY, a corporate, market, and post-town, and a parish (called St. Mary's, Enniscorthy), in the barony of SCARAWALSH, county of WEXFORD, and province of LEINSTER, 11¼ miles (N.) from Wexford, and 62¾ (S. by W.) from Dublin, on the river Slaney, and on the road from Wexford to Dublin; containing,

within the parish, 4938, and in the entire parish and town, which latter extends into the parish of Templeshannon and barony of Ballaghkeen, 5955 inhabitants. This place probably derives its name from a beautiful island in the bed of the Slaney, which here divides that river into two channels. It is said by Seward to have been originally the capital of the *Coriondi*, and by other writers to have been called "Corthae," and subsequently given as a portion to Basilea, sister of Strongbow, on her marriage with Raymond Le Gros, to whom is attributed the erection of its ancient castle. In 1227, the town was surrendered by Philip de Prendergast to the Bishop of Ferns, who asserted a superior claim; and in 1231 it was confirmed to that prelate by Gerald de Prendergast, the son of Philip, to whom the bishop restored it in exchange for other lands, on condition of his holding it under the see. The castle and manor afterwards came into the possession of the McMurrougha, or Kavanaghs, and were granted by Donald, surnamed Fuscus, to the Franciscan monastery which he had founded, after the dissolution of which they were given by Queen Elizabeth to John Travers, who conveyed them for a term of years to the poet Spenser, by whom they were assigned to Sir Henry Wallop, Knt., ancestor of the Earl of Portsmouth. In 1049, the town and castle were taken by Cromwell, and soon after became the property of an ancestor of the Carew family, but were subsequently restored to the Wallop family, in exchange for other lands, by Robt. Carew, Esq. In 1798, this place was the scene of much hostility: the town, which was garrisoned by 300 of the King's troops, and by several corps of yeomanry, both horse and foot, was attacked on the 28th of May by nearly 7000 of the insurgent forces, who, after a sanguinary conflict, compelled the garrison to retreat to the market-place, where, making a resolute stand, they ultimately repulsed the assailants. But the town being on fire in several places, and surrounded by an overwhelming number of the insurgents, the king's forces retreated to Wexford, and the enemy plundered the town, damaged the interior of the church, and converted the castle into a prison. On the 29th the insurgents took their station on Vinegar Hill, an adjoining eminence, where, being joined by the disaffected from the surrounding country, the numbers increased to upwards of 10,000 men. Many of the loyal inhabitants of the town, who had not been able to escape with the garrison to Wexford, were brought prisoners to the insurgents camp, tried by a court martial, and put to death. Gen. Johnson, with a party of the royal forces, succeeded in making himself master of the town; and on the 21st of June, Gen. Luke, Commander-in-chief of the royal army, attacked the insurgents in their camp, and routed them. The enemy fled with precipitation towards Wexford, leaving behind them great numbers of slain and thirteen pieces of ordnance.

The town is built on the acclivities of the hills on both sides of the Slaney, and in 1831 contained 1047 houses: the streets are in general narrow and in some parts inconveniently steep for carriages. The principal portion is on the south-west side of the river, which is connected by a substantial stone bridge of six arches with the other portion, which lies at the base of Vinegar Hill, and comprises the suburbs of Templeshannon and Drumgoold. The bridge it now being widened and

its roadway lowered, partly at the expense of Lord Portsmouth's trustees and partly by a Grand Jury presentment; and a plentiful supply of spring water, from Sheill's well at Templeshannon, will be conveyed, by pipes inserted in the new work of the bridge, into several parts of the town, which is at present but badly supplied, and only partially paved. A small woollen manufacture is carried on near the town; and at Carley's bridge, on the river Urrin, which runs into the Slaney, is a manufactory for coarse pottery. In the town are a distillery, three breweries, two flour-mills, three tanyards, and a rope-factory. Flour-mills are also being erected by Mr. Pounder on the site of an extensive iron-foundry long since discontinued; and at Fairfield, about a mile and a half distant, on the road to Killan, is an extensive distillery, belonging to Mr. A. Jameson, the working of which has been suspended for the last few years. The river Slaney abounds with excellent salmon and trout, with which the markets are well supplied during the season. The trade principally consists in the exportation of agricultural produce, and the importation of coal, timber, slates, iron, salt, and various other commodities, for which its central situation and river navigation to the port of Wexford are very favourable. Large quantities of corn and butter are sent hence by lighters to Wexford, and also by land carriage, by way of New Ross, to Waterford. Two spacious quays have been lately constructed, at an expense of £9000, defrayed partly by the trustees of the Earl of Portsmouth's estate, and partly by subscription: the quay on the Templeshannon side is 450 feet, and that on the opposite side, which it is in contemplation to extend, is 500 feet in length. The tide flows up to the town, which is accessible to barges of large tonnage, and it is intended to apply for an act of parliament to construct a ship canal for vessels of 200 tons' burden from Pooldarrag, on the eastern bank of the Slaney, to the bridge of Enniscorthy, a distance of nearly seven British miles. It is also in contemplation to establish a communication by steam between this place and Wexford, and a subscription is in progress for building an iron steam-boat of 12-horse power, for the conveyance of goods and passengers. The facility of land carriage has been greatly increased by a new line of road to Wexford, avoiding the hills and shortening the distance by nearly a mile; a new road from the bridge along the western bank of the river has also been completed, communicating at Blackstoops with the Dublin road, and greatly improving that approach to the town. A branch of the National Bank of Ireland has been lately opened here; and a savings' bank has also been established. The market days are Thursday and Saturday; on the former day, which is the principal, there is an abundant supply of provisions, but corn and butter are brought to market daily. An ancient market on Tuesday, granted to Sir Henry Wallop, has been discontinued. Fairs for cattle, hogs, and various articles of merchandise are held on Jan. 20th, Feb. 21st, March 21st, April 25th, May 10th, June 7th, July 5th, Aug. 26th, Sept. 19th, Oct. 10th, Nov. 15th, and Dec. 21st. A corn market and shambles have been recently erected near the site of the ancient Franciscan monastery, and the open area, called the abbey ground, is intended to be laid out for the erection of new streets; but from some misunderstanding between the market

people and the proprietors, they are not at present used, the general markets being still held in an irregular area in the centre of the town.

By the charter of incorporation granted by Jas. I., in the 11th of his reign, the government is vested in a portreeve, 12 free burgesses, and a commonalty, assisted by a recorder, town-clerk, two serjeants-at-mace, and other officers. The portreeve, who may appoint a deputy, is chosen from the free burgesses by a majority of that body on the 24th of June, and sworn into office on the 29th of September; he is a justice of the peace within the borough and liberties, in which the county magistrates have concurrent jurisdiction. The burgesses fill up vacancies in their body by a majority, either from the freemen or the inhabitants at large, and appoint all the officers of the corporation; the freemen are admitted only by favour of the corporation. The borough returned two members to the Irish parliament till the Union, when it was disfranchised, and the £15,000 awarded in compensation was paid to Cornelius, Lord Lismore, and Robert Cornwall, Esq.; to the former, £12,300, and to the latter £2700. A court of record, for debts and pleas to the amount of £3. 6. 8. late currency, is held every Tuesday before the portreeve. The Easter and Michaelmas quarter sessions for the division are held here, and petty sessions every Thursday. There is a chief constabulary police station in the town. The court-house, a neat building, erected at the expense of the county, contains also one of the two news-rooms. The market-house, built and kept in repair by the Portsmouth family, contains a large room occasionally used for concerts and public meetings.

The parish of St. Mary, Enniscorthy, comprises about 2916 statute acres, with very little wood, and no waste land. The living is a vicarage, in the diocese of Ferns, united by act of council in 1778 to the vicarage of Clonmore, and to the rectories of Templeshannon, Ballyhuskard, and St. John, and in the patronage of the Bishop: the rectory is inappropriate in Caesar Colclough, Esq. The tithes amount to £247. 10. 8., of which £71. 1. 11. is payable to the impropiator, and the remainder to the vicar; the aggregate tithes of the benefice amount to £1559. 13. 11½. There is a handsome glebe-house at Templeshannon, rebuilt by the present incumbent, with a glebe of 23 acres, and there is also a glebe of 20 acres at Ballyhuskard. The church is a plain edifice without tower or spire; in repairing it, after the disturbances of 1798, a six-pound shot fell from one of the rafters; the chancel was rebuilt a few years since. There are also churches in the parishes of Clonmore and Ballyhuskard, which have been erected into perpetual cures. In the R. C. divisions this parish is the head of a union or district, comprising also the greater part of the parish of Templeshannon, part of St. John's, and a small portion of that of Templeshambo: the chapel, a spacious and handsome edifice, erected by subscription in 1808, is the cathedral church of the R. C. diocese of Ferns: a house has been lately erected by Dr. Keating, R. C. Bishop, as a permanent residence for his curates. There is also a convent for nuns of the order of the Presentation, established in 1826 as a branch from the convent at Wexford. There are places of worship for the Society of Friends and Primitive Methodists; and another class of Methodists assemble in the market-house. About 550 children are taught in the public



schools of the parish, of which the male and female parochial schools, forming a handsome range of building, erected in 1831 on the glebe, are aided by a grant of £52 from the funds of Erasmus Smith's charity, and £20 from Lord Portsmouth's trustees; a school for girls is gratuitously superintended by the ladies of the Presentation convent, by whom the children are taught reading, writing, Catechism, and every description of useful and ornamental needlework, and is supported, together with a large Lancasterian school for boys, by subscription; and an infants' school, established in 1831, is also supported by subscription. There are 11 private schools, in which are about 420 children, and one Sunday school. Bishop Vigors, in 1721, bequeathed £900 for the endowment of some almshouses, which were rebuilt in 1830 by the trustees, in a neat cottage style, at Summer Hill, near the town; they contain apartments for seven Protestant widows, who now receive £3 per annum each. Miss Toplady, late of Dublin, left £80 per annum for poor widows whose husbands were killed, or otherwise sufferers in the disturbances of 1798, ten of whom now receive £8 per annum each; and Miss Grenville left the impropriate tithes of the parish of Ballyvalloo, now amounting to about £60 per annum, for the endowment of an almshouse for the poor of this parish, which bequest is at present the subject of litigation. A fever hospital, affording accommodation for 40 patients, was erected in 1829, on an acre of ground given for its site by Lord Portsmouth's trustees, and attached to it is a dispensary, with a surgeon's ward. The ancient castle, now the property of the Earl of Portsmouth, is a venerable quadrilateral building with a round tower at each angle, and is surrounded with a high wall of more modern date. Of the Franciscan monastery the only remains are a lofty square tower on four pointed arches, a great portion of the conventual buildings having been removed in order to furnish a site for the new market; a curious brooch of gold, enriched with emeralds and garnets, was found in clearing away the ruins. About three quarters of a mile, below the town, on the west bank of the Slaney, and in the parish of St. John, was a monastery for canons regular of the order of St. Victor, founded by Gerald de Prendergast in 1230, and subsequently made a cell to the abbey of St. Thomas-juxta-Dublin, by John St. John, bishop of Ferns, on which occasion it adopted the order of St. Augustine.

ENNISCRONE. — See KILGLASS, county of SLIGO.

ENNISKEEN, a parish, partly in the baronies of LOWER KILLS and LOWER SLANE, county of MEATH, and province of LEINSTER, but chiefly in the barony of CLONKEE, county of CAVAN, and province of ULSTER, on the road from Carrickmacross to Bailieborough; containing, with the post-town of Kingscourt (which is described under its own head), 10,368 inhabitants. This place, anciently the principal seat of the Danes, was called Dumaree, and still retains that name; it is surrounded by Danish forts, and on the summits of the neighbouring hills great quantities of money and of ancient military weapons have been dug up at various times. The parish comprises 28,814 statute acres, of which about 500 are woodland, from 200 to 300 bog, and the remainder under tillage; the system of agriculture is greatly improved, and great quantities of bog and waste land have

been reclaimed. Limestone abounds; there are excellent quarries of every kind of building stone, and near the rock at Carrickleck is very superior freestone, which is extensively worked for flagstones and pillars of large dimensions. On the estate of Lord Gormanstown, in the Meath district, are coal, lead and iron ore, but none is raised at present; a coal mine and an alabaster quarry were formerly worked, but have been discontinued. The principal seats are Cabra castle, the handsome residence and richly planted demesne of Col. Pratt; Corinsica, of J. Pratt, Esq.; Northlands, of the Very Rev. Dean Adams; Newcastle, of J. Smith, Esq.; Woodford, of J. Armstrong, Esq.; Lisnaboe, of — Jackson, Esq.; Plantation, of — Irwin, Esq.; Larehfield, of W. Pratt, Esq.; and Cornakill, of — Moore, Esq. An annual fair is held at Muff on the 21st of August, and there are several at Kingscourt, noticed in the account of that town, where petty sessions are also held. The living is a perpetual curacy, in the diocese of Meath, and in the patronage of the Bishop, to whom the rectory is appropriate: the tithes amount to £900. The glebe-house is a neat residence, erected by a gift of £450 and a loan of £50 from the late Board of First Fruits, in 1831; the glebe comprises 28½ acres. The church, at Kingscourt, is a neat plain edifice, to the repair of which the Ecclesiastical Commissioners have recently granted £173. The R. C. parish is co-extensive with that of the Established Church, and is called Kingscourt; the chapel in that town is a spacious and handsome edifice, in the later English style, and there is also a chapel at Muff. There is a place of worship for Presbyterians in connection with the Synod of Ulster, of the third class, and one for Wesleyan Methodists. About, 130 children are taught in the public schools, and there are 16 private schools, in which are about 960 children. Between Bailieborough and Kingscourt, about two miles from the former, is a pool called *Lough-on-Leighaghs*, or the "healing lake," which is much resorted to by patient. afflicted with scorbutic complaints; it is situated on the summit of a mountain, rising, according to the Ordnance survey, 1116 feet, above the level of the sea. On a lofty eminence, about a mile from the lake, is a remarkable cairn; and about, two miles from Kingscourt, on the Dublin road, is the singularly beautiful and romantic glen of Cabra. There are ruins of Muff and Cabra castles, and some remains of an old bridge.

ENNISKERRY, or MUTTON ISLAND, in the parish of KILMURRY barony of IHRICKANE, county of CLARE, and province of MUNSTER, ½ a mile from the shore, on the western coast: the population is returned with the parish. It lies off that part of the coast which, from its rocky and dangerous character, is called the Malhay; and contains about 210 statute acres of excellent land for feeding oxen and sheep, particularly the latter; hence the name "Mutton island," from the fine flavour of the mutton. On its shores are some curious natural caves, formerly used by smugglers for storing contraband goods. Here are an old signal tower and the ruins of an ancient structure, said to have been an abbey, founded at a very early period by St. Senan of Iuniseattery: the ancient name of the island was Inniscaorach.

ENNISKERRY, a post-town, in the parish of POWERSCOURT, barony of RATHDOWN, county of WICK-



LOW, and province of LEINSTER, 3 miles (W. S.W.) from Bray, and 10 (S. by E.) from Dublin, on the road from Dublin, by Dundrum, to Roundwood; containing 497 inhabitants. This place, which is of modern origin, and has risen chiefly under the auspices of the noble family of Wingfield, Viscounts Powerscourt, occupies a beautiful situation on the acclivity of a hill rising from the bank of a mountain river called the Kerry. It contains about 70 houses, most of which are tastefully built in the cottage style and inhabited by families of respectability; and from its vicinity to the beautiful scenery of the Dargle, the Powerscourt demesne, the waterfall, the Scalp, and other objects of general attraction, is a favourite resort for strangers and visitors from Dublin, for whose accommodation two very comfortable hotels and lodging-houses have been fitted up. The air is extremely pure and mild, and the equability of its temperature is highly favourable to persons affected with pulmonary diseases; a mail and a stage coach and jaunting cars ply daily between it and Dublin. The environs are very pleasing, and, exclusively of the seats and villas noticed under the head of Powerscourt, there are several handsome villas in the immediate vicinity of the village, of which the principal are Summer Hill, that of P. Flood, Esq.; Sea View, occupied by the Rev. A. Wynne; Enniskerry Lodge, of Capt. T. Mason, R.N.; and Wingfield Terrace, of J. Gason, Esq., M.D. A constabulary police force is stationed here, and petty sessions are held on alternate Fridays. Near the bridge is a neat school-house, with apartments for a master and mistress, erected by the late Lord Powerscourt; it has lately merged into an infants' school, supported by the present lord, and part of the building is appropriated to the use of a lending library. A girls' school, a very neat building on the Scalp side of the Kerry, was erected by the late Lady Powerscourt, in 1828, and is also supported by his lordship. Here is a dispensary, and in 1828 a fever hospital was erected by subscription, towards which Lord Powerscourt contributed £200. Alms-houses for six aged and infirm women were built partly by the late Lord Powerscourt and the Rev. R. Daly, the rector of the parish. A district society has been established for selling clothing to the poor at reduced prices.—See POWERSCOURT



Seal.

ENNISKILLEN, a borough and market-town, and a parish, partly in the barony of MAGHERABOY, but chiefly in that of TYRKENEDY, county of FERMANAGH, (of which it is the chief town), and province of ULSTER, 21½ miles (S. E.) from Ballyshannon, and 80½ (N.N.W.) from Dublin; containing 14,563 inhabitants, of which number, 13,777 are in the parish

of Enniskillen, and the town which extends into the parish of Rossory; the borough and town contain 6796 inhabitants. This place, which takes its name from the island in, Lough Erne, in which it is situated and was formerly called Inniskillen, was, previously to the time of Jas. I., merely a stronghold of Maguire, chieftain of Fermanagh, who had a castle here, which was taken by the English forces under Sir

Richard Bingham, in 1594; but no sooner had that general retired, leaving in it a royal garrison, than it was besieged by the forces of O'Donnel and his confederates. A detachment sent to its assistance by the lord-deputy was totally defeated, and the garrison, after holding out to the last extremity, being compelled to surrender, were inhumanly slaughtered by the assailants, who pleaded the like cruelty on the part of Bingham, when he took the town, as a justification of their revenge. The town, though it holds a conspicuous place in Irish history and is now the capital of the county, is of no great antiquity. The island being considered an important spot for the establishment of a military force, a royal fort was erected there about the commencement of the 17th century; and the advantage of its situation for a town induced Jas. I., in 1612, to make a grant of one-third of it to William Cole, Esq., ancestor of the Earl of Enniskillen, on condition of his building a town upon it, settling in it twenty British families to be incorporated as burgesses, some of whose descendants still hold burgage tenements; and assigning convenient places for a church and churchyard, a market-house, public school, 30 acres for a common, and a site for a prison to be built for the custody of prisoners and malefactors within the limits of the county of Fermanagh. This last condition seems to imply that it was intended to make this the assize town and capital of the county from the very date of its foundation.

On the breaking out of the war in 1641, the town was defended by its founder and governor, then Sir William Cole, who despatched the first intelligence of that event to the English government; and so active were the inhabitants in opposing the enemy, that they not only repulsed the insurgents with great loss, but also made themselves masters of the castle of Maguire. While the Earl of Ormonde acted in concert with the royalists, this town opposed the parliamentary interest and firmly resisted every attack made upon it by the forces of that party; but it was finally compelled to surrender to Sir Charles Coote. During the war of the revolution the inhabitants firmly adhered to the cause of Wm. III., whom they proclaimed king; they chose Gustavus Hamilton as their governor, and bravely defended the town, which became a refuge for the Protestants of the north-west, from all assaults of the adverse party; and from the embarrassment they caused to James's forces during the siege of Londonderry, the Protestants assembled in the town soon became celebrated as the "Enniskillen men." Lord Galmoy was sent with a detachment of James's army to reduce them, and for this purpose invested Crom castle, their frontier garrison, situated on Lough Erne; after an unsuccessful stratagem to produce intimidation, by ordering two painted tin cannons to be drawn by eight horses towards the fort, the garrison, being reinforced from Enniskillen, made a vigorous sally upon the besiegers, drove them from the trenches, and returned in triumph with considerable booty and the mock cannon which had with so much apparent difficulty been drawn up and planted against them. So successful and formidable were the frequent excursions of this band, that the ruling party in Dublin actually expected them speedily at their gates; and at length a plan was formed for attacking the town at once by three different armies. For this purpose, Macarthy, an ex-

perienced officer, who had been recently created a peer, encamped at Belturbet with 7000 men; Sarsfield, another general equally distinguished, led an army from Connaught; while Fitz-James, Duke of Berwick, prepared to attack it from the north. The Enniskilleners, aware of the movements of the Connaught army only, marched out of the town with great rapidity, surprised the camp and routed the forces with much slaughter. On the approach of the Duke of Berwick, some companies sent from the town to seize a post which they might have defended against his numbers, ventured beyond the prescribed bounds and were cut to pieces; but on the approach of Hamilton, the governor of the town, the Duke of Berwick retired with his forces. Macarthy, at the head of an army which had already defeated Lord Inchiquin in Munster, marched towards Enniskillen and invested Crom castle; a detachment under an officer named Berry was sent to the relief of the castle, but finding it necessary to retreat before a very superior force, which had been detached by the enemy to intercept him, he was pursued and a skirmish followed, in which the townsmen were victorious. The arrival of the main bodies respectively under the command of Macarthy and Wolsley, the latter, one of Col. Kirk's officers, brought on a general engagement near Newtown-Butler and Lisnaskea, from both which places the battle has taken its name. The inferiority of the Enniskilleners in numbers was counterbalanced by superior resolution and energy; they defeated and pursued the assailants, granting quarter to none but officers about 2000 were killed in the engagement, and of 500, who plunged into the lake, only one escaped drowning; about the same number of officers were taken prisoners, among whom was their general Macarthy.

The town is situated on an island in the narrowest part of Lough Erne, or rather in a strait several miles in length, which connects the great northern and southern expanses of the lake, and in which are numerous inlets. It is remarkable for its respectable and thriving appearance, and for the advantages it possesses in the navigation of the lake and the **facility** afforded for excursions among the rich and beautiful scenery for which it is distinguished; it has increased considerably of late, and is still improving. The principal street takes an irregular course across the island, from the bridge which connects it with the main land, on the east, to that which crosses the opposite channel on the west, which two bridges form the only outlets. Several smaller streets diverge from the main street; and contiguous to the eastern bridge, in the townland of Toneystick, and parish of Enniskillen, is a suburb in which is an old redoubt, called the East Fort; and beyond the western bridge is another suburb, in the parish of Russory, in which is the West Fort. The total number of houses is 1036, of which 375 are slated and the remainder thatched. There are barracks for artillery and infantry, and a constabulary police station. Among the buildings that have recently been erected, is a range of respectable houses, called Brook-place, built by Mr. Richard Kirkpatrick, on the mail coach road to Ballyshannon; a very neat house, called Brook View Lodge, pleasantly situated on the side of a hill commanding an extensive view of Lough Erne and the surrounding country; and a number of respectable houses, called Willoughby-place, which, when completed, will add much to the beauty of the town,

The chief trade is in timber, coal, and slates, imported from Ballyshannon to Belleek, at the lower extremity of the lough, 18 miles distant, and brought by water to the town. The manufacture of leather is carried on upon a limited scale, and there are two distilleries and a brewery. A considerable trade is also carried on in corn, of which great quantities are sold, partly for the supply of the town and of the distilleries here and at Belturbet, and partly for exportation to Sligo and Strabane; this is also the chief retail market for a very large surrounding district. The patent granted to William Cole, in 1612, authorised the holding of a market on Thursdays, and a fair on Lammas-day, with tolls; and in 1813 a patent was granted to the Earl of Enniskillen for holding fairs on the 10th of each month, except March, May, and August. Besides the general market on Thursdays, a butter market is held on Tuesdays. A butter and grain market have been built on land belonging to the Earl, at an expense of upwards of £900; there is another market-house under the town-hall, also a pig market and convenient shambles have been erected at an expense of £750, which was advanced by the Earl to the corporation. A linen-hall was built a few years since at an expense exceeding £400, but has never been used as a hall, and is lent gratuitously to the conductor of a private school.

By the charter of Jas. I., granted in 1613, the corporation consists of a provost, 14 burgesses, and all the inhabitants of the island as a commonalty. The **provost** is elected by the free burgesses on Midsummer-day, and is sworn into office on the 29th of Sept.; he is a justice of the peace for the borough, and also usually for the county. The government is vested in the provost, and free burgesses, who elect members of their own body, admit freemen, appoint officers, and manage the property of the corporation. The borough court, held every Thursday, has jurisdiction to the amount of £3. 6. 8. late currency, and proceeds by attachment. The same charter conferred upon the entire corporation the privilege of sending two members to the Irish parliament, which they continued to do till the Union, since which time they have returned one to the Imperial parliament. By the act of the 2nd of Wm. IV., cap. 88. the right of election is vested in the resident burgesses and £10 householders, amounting, in 1836, to a constituency of 220, of whom 211 were £10 householders, and nine resident burgesses; the provost is the returning officer. The electoral boundaries comprehend an area of 156 statute acres, and are described in the Appendix. The assizes for the county and quarter session of the peace are held in the county court-house, which is a plain building near the eastern bridge. The county gaol, built about 20 years since, is near the town, on the Dublin road: it is on the radiating plan, with the governor's house in the centre, and will contain 120 prisoners; the number of cells is 36, of which four are for females; and there are five day-rooms, seven airing-yards, a treadmill, hospital, and school. The prisoners are regularly employed in breaking stones for repairing the roads: the expense of maintenance, &c., for 1835, was £1334.8. 1.

The parish comprises, according to the Ordnance survey (including islands), 26,44½ statute acres, of which 26,387 are in the barony of Tyrkenney, and 681 ¾ are water. The residences of the nobility and

gentry are numerous, among which are Ely Lodge, that of the Marquess of Ely; Florence Court, of the Earl of Enniskillen; Castle Cool, of the Earl of Belmore; Rosfad, of J. Richardson, Esq.; Rockfield, of J. Irvine, Esq., D.L.; Castle Archdall, of Gen. Mervyn Archdall; Riverstown, of C. Archdall, Esq.; Prospect, of J. Nixon, Esq.; Gran, of A. Nixon, Esq.; Levaghy, of Jason Hassard, Esq.; Dunbar, of T. Nixon, Esq.; Crocknacrieve, of Col. T. Stewart; Cork Hill, of the Rev. A. H. Irvine; and Bellview, of G. Knox, Esq. On the border of Lough Erne stands Bellisle, the beautiful and romantic seat of the late Earl of Rosse, now in the possession of the Rev. J. Grey Porter; it is in a dilapidated state, but is about to be rebuilt, together with the bridge leading to its extensive demesne. The living is a rectory and vicarage, in the diocese of Clogher, forming the corps of the precentorship of the cathedral, in the patronage of the Provost and Fellows of Trinity College, Dublin: the tithes amount to £550; and the glebe, consisting of 315 acres, with the glebe-house, is valued at £293. 4. 6. per annum, making the income of the precentor £843. 4. 6. The church is a plain building, erected in 1637; and there is a chapel of ease at Tempo. Divine service is also performed in the school at Derryhean. In the R. C. divisions the parish is the head of a union or district, including the town of Enniskillen, the parish of Rossory, and parts of Derryvullen, Cleenish, and Derrybrusk; there is a very large chapel in the town, in which are also a meeting-house for Presbyterians in connection with the Synod of Ulster, of the third class, and places of worship for Wesleyan and Primitive Methodists. About 670 children are educated in nine public schools, and about 900 in 25 private schools, exclusive of those taught in eight Sunday schools. The royal school of Enniskillen was founded by Chas. I., in 1626, and endowed with lands near the town, which, according to a survey made in 1795, comprise 3360 statute acres. The school-house in the town being too small, about 1777, the Rev. Mark Noble, who was then head-master, and had the absolute disposal of the school funds, built a spacious house for it at Portora, in the vicinity, capable of accommodating 70 boarders. The school contains about 65 children; the head-master has a salary of £500 per annum, late currency, besides the payments from the pupils and the house and grounds, which include 33 acres; the first classical assistant has £250, and the second £100 per annum. Four scholarships of £30 per annum each are conferred by the Commissioners of Education on those scholars who are most distinguished for proficiency in study and propriety of conduct, and are held during their stay at the school; and the Rev. — Burke bequeathed three sums of £110, late currency, for the use of three of the pupils on their entering Trinity College, Dublin. The Commissioners of Education appropriate £400 per annum of the funds of this school to the endowment of five king's scholarships of £50 each, and five of £30 each in Trinity College, Dublin, to be held for five years by scholars elected by the board of Trinity College, out of those who have been three years at least in either of the royal schools of Enniskillen, Armagh, or Dungannon. The charitable institutions are a mendicity society, a dispensary, and a county infirmary, which is a large building on an eminence outside the town, on the Dublin road. Ennis

killen is the birthplace of Lord Plunket, and gives the titles of Earl and Viscount to the family of Cole, by which it was founded.

ENNISMACSAINT.—See INNISMACSAINT.

ENNISMAGRATH.—See INNISMAGRATH.

ENNISMAIN.—See ARRAN ISLANDS.

ENNISNAG, a parish, in the barony of SHILLELOGHER, county of KILKENNY, and province of LEINSTER, 5½ miles (S.) from Kilkenny, on the King's river, and on the road from Kilkenny to Waterford; containing 550 inhabitants. It comprises 1200 statute acres, of which 10 are woodland, 950 arable, 200 pasture, and about 40 waste. There are two flour-mills. The living is a rectory and vicarage, in the diocese of Ossory, and the corps of the treasurer'ship of the cathedral of St. Canice, Kilkenny, in the patronage of the Bishop: the tithes amount to £169. The glebe-house was built by aid of a gift of £400 and a loan of £400 from the late Board of First Fruits, in 1821; the glebe comprises 15 acres. The church, a neat modern structure, was erected by aid of a gift of £900 from the same Board, in 1815, and the Ecclesiastical Commissioners have recently granted £124 for its repair. In the R. C. divisions the parish forms part of the union or district of Danesfort.

ENNISTRAHULL, an island, in the parish of CLONCHA, barony of ENNISHOWEN, county of DONEGAL, and province of ULSTER, 8 miles (E.) from Malin Head, on the northern coast; the population is returned with the parish. It is situated in lat. 55° 26' 20", and lon. 7° 14' 10". Here is a lighthouse, built by the corporation for improving the port of Dublin, exhibiting a bright revolving light, which attains its greatest brilliancy every two minutes; the lantern is elevated 167 feet above the level of the sea at high water, and may be seen from all points 18 nautical miles in clear weather. About a quarter of a mile to the north is a rocky shoal, and further northward lie the Tarmore rocks, around which are always from 11 to 18 fathoms of water. In the channel between this island and the small isles called the Garvilans the stream of tide does not flow eastward until nearly five hours after high water, nor westward until five hours after low water, when its velocity is nearly four miles an hour.

ENNISTUBRET. — See KILDYSART, county of CLARE.

ENNISTURK, or INNISTURC, an island, in the parish of OMEY, barony of BALLYNAHINCH, county of GALWAY, and province of CONNAUGHT, 4 miles (N. W.) from Clifden, on the western coast: the population is returned with the parish. It contains 85 statute acres. The sound between it and the mainland is deep and forms a harbour, within which is Kingstown, a good harbour for small vessels, but difficult of access on account of the rocks at its mouth.

ENNISTYMON, a market and post-town, in the parish of KILMANAHEEN, barony of CORCOMROE, county of CLARE, and province of MUNSTER, 16½ miles (W. by N.) from Ennis, and 128 (W. by S.) from Dublin, on the river Inagh, and on the mail road from Ennis to Miltown-Malbary; containing 241 houses and 1430 inhabitants. The town, though irregularly built, has a picturesque appearance. A little below the bridge the river, which has its source in the mountains to the south-east, rushes over an extensive ridge of rocks and forms a beautiful cascade, at a short distance from

which it joins the river Derry: the latter forms a junction with the river Inagh, and the united streams fall into the Atlantic at Liscanor bay, about 2 ½ miles west of the town. Races are occasionally held at Lahineh, on the bay of Liscanor, for the amusement of visitors during the bathing season. This place had formerly a considerable market for strong knit woollen stockings, 'which were purchased in large quantities by dealers for supplying Dublin and the north of Ireland; but since the improvement in the stocking machinery this trade has gradually declined, and is now chiefly confined to the immediate neighbourhood. The market, which is held on Saturday, is well supplied with provisions, and is also a good mart for the sale of corn and pigs; and fairs are held on March 25th, May 15th, July 2nd, Aug. 22nd, Sept. 29th, Nov. 19th, and Dec. 17th, for general farming stock. Sea-sand for manure is brought up the river, and in the vicinity are raised thin flags, used, for roofing and other purposes: a body of manganese appears on the edge of a bog near the river. Coal was found in the neighbourhood several years since, and some of it sent to Galway and Limerick, but from its inferior quality the works were discontinued. Quarter sessions are held here four times in the year; also petty sessions weekly on Monday. The sessions-house and district bridewell form a neat and commodious building, considered one of the best in the county. A seneschals' court for the manor of Ennistymon is held about once in each month, for the recovery of small debts. Here is a chief constabulary police station. The church, erected in 1830, is a handsome cruciform structure, in the later English style, with an octagonal tower on its south side resting on a square base: it is advantageously situated at the northern entrance of the town; and on an eminence? to the east are the ruins of the old church. The II. C. chapel is a large and substantial building, erected about 12 years since; the old chapel has been converted into a school. The male and female free schools are supported by subscriptions, and by the proceeds of an annual charity sermon at the chapel; a school is also supported partly by Archdeacon Whitty, and partly by the pupils' fees; and there is a public dispensary. Immediately adjoining the town is Ennistymon Castle, formerly a seat of the O'Brien family, descendants of the Earls of Thomond, and now the residence of Andrew Finueane, Esq.; it is boldly situated on the north bank of the river, is surrounded by a richly wooded park, and contains some fine old family pictures. At a short distance is the glebe-house, the residence, of the Ven. Archdeacon Whitty, a handsome and substantial mansion of recent erection, situated in a pleasing demesne, which is ornamented by young and thriving plantations. An abbey is said to have formerly existed here, over which St. Luchtighern presided.—See KILMANAHEEN.

ENORELY, or ENERILEY, a parish, in the barony of ARKLOW, county of Wicklow, and province of LEINSTER, on the road from Arklow to Wicklow, and on the eastern coast, opposite the Arklow sand-bank, 4 miles (N. by E.) from Arklow; containing 874 inhabitants, and comprising 4574 statute acres, as apportioned under the tithe act, with a considerable tract of sandy coast. The gentlemen's seats are Buckrone House, the residence of M. McDonald, Esq.; Kilpatrick, of J. Byrne, Esq.; and Ballyrogan, of E. Byrne, Esq. It is a ree

tory, in the diocese of Dublin and Glendalough, separated from Arklow, by act of council in 1813, and now forming part of the union of Kilbride: the tithes amount to £110. A small part of the parish is included within the perpetual curacy of Redcross. In the R. C. divisions it is part of the union or district of Newbridge and Baronisky. On the grounds of Kilpatrick are two ruins or moats. The church is in ruins.

ERRIGAL, or ARRIGLE, a parish, in the barony of COLERAINE, county of LONDONDERRY, and province of ULSTER; containing, with the post-town of Garvagh (which is described under its own head), 5401 inhabitants. A monastery was founded here by St. Golumb in 589, which flourished until the ninth century, when it was plundered and destroyed by the Domes. The parish is bounded on the south by the Agivey witter, and comprises, according to the Ordnance survey, 19,625¼ statute acres, of which 18,113 are apportioned under the tithe act and valued at £3103 per ann.; about 7500 acres are arable, 5500 pasture, 100 woodland, and the remainder bog and mountain; the latter affording good pasturage to large herds of cattle. The vale of Glenullen, and all the lands around Garvagh and on the banks of the Agivey water, are fertile, and even many of the more elevated lands produce excellent crops, though agriculture has been but little improved. The mountain range consists principally of the eastern slopes of Ballyness and Donald's hill, extending to the boundary of the barony, and are exclusively basalt, but everywhere produce sweet herbage. The inhabitants unite with agriculture the weaving of linen cloth. There are several handsome houses in the parish, the principal of which are Garvagh, the seat of Lord Garvagh, adjoining which is the picturesque vale of Glenullen; Ballintemple, of Mrs. Arthur Heyland; Woodbank, of dipt. Orr; Garvagh Cottage, of Capt. Crossley; and Meetigan glebe-house, of the Rev. W. Smith. The living is a rectory, in the diocese of Derry, and in the patronage of the Bishop: the tithes amount to £353, of which £500 are payable to the rector, the percentage to the land lord being about £53. The glebe-house, a small old building, is delightfully situated near the top of Glenullen; the glebe comprises about 254 acres. The church is a low plain building, adjoining the town of Garvagh, for the repairs of which the Ecclesiastical Commissioners have recently made a grant of £201. In the R. C. divisions this parish is the head of a union or district, comprising also parts of Desertog hill and Balteagh, and containing two chapels, one at Ballerin, and the other in Glenullen. There are places of worship in Garvagh for presbyterians in connection with the Synod of Ulster and the Seceding Synod, and for Separatists from the Seceding Synod, also one for Wesleyan Methodists. There are parochial and live other public schools, some of which are aided by donations from Lord Garvagh, R. M'Causland, Esq., Mrs. Heyland, the rector, and the ironmongers' Company; they afford instruction to about 400 children. A school founded by Dr. Adam Clarke is supported by the Wesleyan Methodists; and about 120 children are educated in four private schools. Here are numerous forts, particularly in Glenullen, evidently constructed to protect the pass into the mountains. The old church at Ballintemple is a very interesting ruin. The Rev. G. V. Sampson, author of the Map and Memoir of Londonderry, and the Statistical Survey of the

same county, was rector of this parish, and died at the glebe-house; he was buried at Aghanloo.

ERRIGAL-KEROGUE, a parish, in the barony of CLOGHER, county of TYRONE, and province of ULSTER, on the river Blackwater and on the road from Aughnacloy to Omagh; containing, with the greater part of the district parish and post-town of Ballygawley, 9782 inhabitants. This parish, which is also called Errigal-Kieran, from the supposed dedication of its ancient church to St. Kieran, comprises, according to the Ordnance survey, 21,139  $\frac{3}{4}$  statute acres, including 18 townlands, which now form part of the district parish of Ballygawley. The greater portion is rich arable, meadow, and pasture land, with a large extent of profitable mountain, and a considerable tract of waste. The hills towards the south are low and fertile, but towards the north they rise into mountains, the flat summits of which are bog and heath; the mountain of Shantavny rises, according to the Ordnance survey, 1035 feet above the level of the sea. The valleys are watered by streams which, in their descent from the mountains, form numerous picturesque cascades -, and in one of them are found fossils and shells, washed down from the beds of limestone. There are extensive quarries of limestone and freestone, from the latter of which was taken the stone for building several of the churches and gentlemen's seats in the neighborhood; and thin veins of coal have been found near Lismore, but though lying very near the surface, they have not been worked. The scenery is strikingly diversified; the glen called "Todd's Leap" abounds with romantic features, and at the southern extremity of the parish is a very handsome bridge of one arch over the Blackwater, which, river is also crossed by two other bridges. The principal gentlemen's seats are Ballygawley House, the residence of Sir H. Stewart, Bart., situated on a rising ground, sheltered in the rear by the conspicuous precipice called the "Craigs;" Cleanally, of G. Spier, Esq.; Bloom Hill, of T. Simpson, Esq.; and Ballygawley Castle, of R. Armstrong, Esq. There are several large corn-mills and a tuck-mill for finishing the woollen cloths made in the various farm-houses. The manors of Donoughmore, Favour Royal, Cecil, and Ballygawley, are in this parish; in the first a court is held monthly, in which debts to any amount may be recovered; and in the three others are held similar courts every three weeks, with jurisdiction limited to £2.

The living is a rectory, in the diocese of Armagh, and in the patronage of J. C. Moutray, Esq.: the tithes amount to £380. The glebe-house is at Richmount, near Ballygawley, on a glebe of 266 acres, and there is another glebe of 297 acres, constituting the townland of Gort. The church, a handsome edifice in the later English style, with an embattled tower, was erected in 1831, near the site of the ancient structure at Ballina saggard, at an expense of £1300, of which £1100 was a loan from the late Board of First Fruits. The R. C. parish is co-extensive with that of the Established Church; the chapel is a small plain edifice, and there are two stations or altars, where service is occasionally performed. There are places of worship for Presbyterians in connection with the Synod of Ulster of the third class, Independents, and two for Wesleyan Methodists. About 700 children are taught in the public schools, of which the parochial school is chiefly supported by the incumbent, one by Miss Montgomery, and another

by Mr. Leslie; and there are three private schools, in which are about 180 children. There are some remains of the old church, in which are several of the carved stones of an ancient friary, founded by Con O'Nial; in the churchyard is a large stone cross, and near it a holy well. The friary was of the third order of Franciscans, and near it was an ancient round tower. There are many conical raths in the parish, of which the most remarkable is that on the steep height called the Craigs; it is supposed that the native chiefs of Eirgal, or Uriel, had their seat in this parish, near which a monastery was founded by St. Macartin. In the townland of Sess-Kilgreen is a carved stone, part of a kistvaen, and in that of Lismore are the ruins of a square bawn, with round towers at the angles.

ERRIGAL-TROUGH, a parish, partly in the barony of CLOGHER, county of TYRONE, but chiefly in that of TROUGH, county of MONAGHAN, and province of ULSTER, 3 miles (S.S.W.) from Aughnacloy, on the road to Emyvale, and on the river Blackwater; containing 9321 inhabitants. It comprises 24,792  $\frac{1}{4}$  statute acres, according to the Ordnance survey, of which 21,174  $\frac{1}{4}$  are in Monaghan, and 102  $\frac{1}{4}$  are under water; 21,834 acres are apportioned under the tithe act. About four-fifths of the land are arable and pasture, and there is a great deal of mountain land used for grazing, and some bog on the western boundary: agriculture is improving. There is abundance of limestone and sandstone; and coal is supposed to exist in the Sleabea mountains, though it has not been worked. On the north-western confines of the parish is Lough More. A small factory for weaving linen has been recently erected here. The gentlemen's seats are Fort Singleton, that of T. Singleton, Esq., situated in a well wooded demesne of 200 acres; Favour Royal, the handsome residence of J. Corry Moutray, Esq., erected near the site of the ancient house, which was destroyed by fire in 1823, and surrounded by a richly wooded demesne of 740 acres; and Laurel Hill, of W. H. Mayne, Esq. The living is a vicarage, in the diocese of Clogher, and in the patronage of the Bishop; the rectory is appropriate to the see of Clogher: the tithes amount to £400, of which £215. 7. 8  $\frac{1}{4}$ . is payable to the bishop, and the remainder to the incumbent. The glebe-house stands on a glebe of 40 acres. The church is a very neat modern structure. A handsome cruciform church, in the later English style, with a square tower at the north-east angle, was erected in the demesne of Favour Royal, in 1835, at an expense of £1000, by J. C. Moutray, Esq., who has endowed it with £50 per annum, augmented with £30 per annum by the Ecclesiastical Commissioners; it is open to the public, there being no other church within three miles of Favour Royal, and is called St. Mary's, Portclare; the living is a donative, in the patronage of the founder. There is also a chapel in the eastern part of the parish. The R. C. parish is co-extensive with that of the Established Church, and contains three chapels, one at Knockpennan, built in 1820, at an expense of £700: another on the townland of Drimbriston, built in 1823, at an expense of £500; the third, built in 1787, is in the townland of Mullyoden: the two first were erected, and the last repaired, through the exertions of the Rev. C. McDermot, the parish priest. There is a national school at Moy; and there are three other public schools, of which one at Fort Singleton is supported by T. Singleton,

Esq'., who built the school-house, in which the curate of the parish performs divine service twice every Sunday. There are also four hedge, three Scriptural, and four Sunday schools. In that portion of the parish which is in the county of Tyrone is a remarkable place called Altadawin, where it is said that St. Patrick assembled the first of his followers: it is a valley, 150 feet deep, through the centre of which a tongue of land of considerable altitude extends, and on the summit stands a large rock in the form of an altar, adjoining which is another rock, in the form of a chair. The valley is covered with trees, and a beautiful stream runs nearly through its centre. A royal residence of an independent prince of the O'Nial family is reported to have stood here formerly.

ERRY, a parish, in the barony of MIDDLETHIRD, county of TIPPERARY, and province of MUNSTER,  $3\frac{1}{2}$  miles (N. by E.) from Cashel, on the mail coach road from Dublin to Cork; containing 772 inhabitants. It comprises 1605 statute acres, and is a rectory, in the diocese of Cashel; the tithes, amounting to £77. 1. 1., are sequestrated in the Ecclesiastical Commissioners, who pay a stipend to the curate of an adjoining parish for performing the occasional duties. In the R. C. divisions it is part of the union or district of Boherlahan. There is a private school, in which are about 50 children. ESKER, a parish, in the barony of NEWCASTLE, county of DUBLIN, and province of LEINSTER,  $\frac{3}{4}$  of a mile (E.) from Lucan; containing 1075 inhabitants. This place constitutes one of the four manors in the county which formerly belonged to the Crown. By an inquisition taken in the 15th of Henry VII. (1499), John Brownunsinge was found seized in fee of eight messuages, eight gardens, and 35 acres of land in Esker and Ballyowen, held of the Crown at an annual rent, which he bequeathed to the church of Esker, "in pure and perpetual alms." There are quarries of good building stone in the parish. The gentlemen's seats are Esker Lodge, the residence of Major Wills; Esker, of J. Cash, Esq.; St. Helen, of W. Gorman, Esq.; Esker Cottage, of J. Spring, Esq. 5 Esker House, of G. Clarke, Esq.; Ballyowen Lodge, of J. Cathrew, Esq.; Finstown Lodge, of S. Bell, Esq.; and the Glebe-house, of the Rev. W. Stewart. The parish is in the diocese of Dublin: the rectory forms part of the union and corps of the deanery of St. Patrick's, and the vicarage part of the union of Leixlip, under which head the tithes are stated. In the R.C. divisions it is part of the union or district of Palmerstown, Clondalkin, and Lucan. About, ten boys are educated in a private classical school. The ruined church forms a conspicuous and picturesque object, appearing, from its extensive remains, to have, been originally a large structure. In the vicinity are the ruins of the ancient castellated mansion of Ballyowen.

ETTAGH, a parish, partly in the barony of Clonlisk, and partly in that of BALLYBRITT, KING'S county, and province of LEINSTER, 4 miles (S.E.) from Parsons town, on the road to Roscrea; containing 1770 inhabitants. This parish, comprises 6531 statute acres, as apportioned under the tithe act, and valued at £3440 per annum; the soil is generally a rich loam, and the land principally under tillage, with a small proportion of bog. The gentlemen's seats are Gloster, the residence of War dress Lloyd, Esq., an ancient mansion situated in a fine

and rather extensive demesne; and Golden Grove, of W. P. Vaughan, Esq., the demesne of which, comprising: 400 Irish acres, is richly wooded, and is intersected by a small river, which separatea this parish from that of Roscrea, in the adjoining county of Tipperary; it contains the hill of Knocknamace, from which are some, fine views. The living is a rectory and vicarage, in the diocese of Killaloe, united to the vicarage of Kilcoleman, and in the patronage of the Bishop: the tithes amount to £148. 12. 3  $\frac{3}{4}$ ., and the tithes of the union to £317.16.11. There is no glebe-house; the glebe comprises 24 acres. The church is a plain small edifice, erected by aid of a loan of £600 from the late Board of First Fruits, in 1831, and the Ecclesiastical Commissioners have recently granted £100 for its repair. There is a R. C. chapel at Coolderry; and there are schools at Kilcoman, noticed in the account of that parish.

EVELEARY.—See INCHIGEELAGH.

EYRECOURT, a market and post-town, in the parish of DONONAUGHTA, barony of Longford, county of GALWAY, and province of CONNAUGHT,  $11\frac{1}{4}$  miles (N. W.) from Parsonstown, on the road by Banagher to Loughrea; containing 1789 inhabitants. Thin town, which takes its name from the Eyre, family, lords of the manor contains 342 houses, which are neat and well built. There are none seats, which are noticed in the article on Dononaughta, *which see*. The market is on Saturday and fairs are held on the Monday after Easter—Monday June 29th, July 9th, Sept. 8th, Dec. 20th, and one in October. Here are a court-house (in which quarter and petty sessions are held), gaol, and a constabulary police station; also the parish church, which is in bad repair, and a R. C. chapel, built chiefly at the expense of C. B. Martin, Esq. A dispensary is supported in the usual way, and a decayed school-house is about to be restored by the Rev. Mr. Eyre, the incumbent of the parish.

EYRKE.—See, EIRKE.

## F

FAHAN (LOWER), a parish, in the barony of ENMSHOWEN, county of Donegal, and province of Ulster; containing, with the post-town of Bunerana (which is described under its own head), Mill inhabitants. This parish originally formed the Lower, or Northern portion of the extensive parish of Fahan, from which it was separated in 1795; it is bounded on the west by Lough Killy, and comprises, according to the Ordnance survey, 24,782  $\frac{3}{4}$  statute acres. A great portion is mountain, affording good pasturage, of which Slieve Snaght, on the north-eastern boundary, rises, according to the above survey, 2019 feet above the level of the sea. The valleys are well watered and productive, and agriculture is improving. Free Mtone is abundant, and lime stone is found in almost every part: there are also indications of lead, copper, and iron ore. There is a coast-guard station at Ballinarry; and at Neids' point is a battery, erected in 1812, now under the care of a muster-gunner and five artillerymen. Lough Swilly is very spacious and deep, affording anchorage for large ships; vast numbers of

oysters, cod, and haddock are taken in it. Here are many gentlemen's seats, the principal of which are Buncrana Castle, the residence of Mrs. Todd, which was once the seat of the powerful sept of The O'Doherty, who governed the entire country for several centuries; the Lodge, unoccupied; Rockfort, of the Rev. W. H. Stuart; Townsend Lodge, of Col. Downing; River-View, of W. Camac, Esq.; and the Cottage, belonging to Dr. Evans. The living is a perpetual curacy, in the diocese of Derry, and in the patronage of the Rector of Upper Fahan: the tithes amount to £420. The church, in the town of Buncrana, was built in 1804, by aid of a gift of £500, and considerably enlarged by a loan of £390 in 1816, from the late Board of First Fruits; the Ecclesiastical Commissioners have recently granted £370 for its further enlargement and repair. In the R. C. divisions the parish forms part of the union or district of Upper and Lower Fahan and Desertegney; there is a large chapel at Cock Hill. At Buncrana is a meeting-house for Presbyterians in connection with the Synod of Ulster; and the Primitive and Wesleyan Methodists have each a place of worship. The parochial school, at Buncrana, is aided by the trustees of Erasmus Smith's charity: there are also male and female schools at Luddon, and a national school at Cock Hill. In these schools about 280 children are instructed; and there are eight private schools, in which are about 320 children, and a Sunday school. Not far from Ballinary is a very curious fort, or cairn, called Dooninary, chiefly composed of loose stones, having smaller ones as outposts.

FAHAN, or FOCHAN (UPPER), a parish, in the barony of ENNISHOWEN, county of DONEGAL, and province of ULSTER, 7 miles (N. W.) from Londonderry, on the road to Buncrana; containing 3309 inhabitants. St. Columb founded here the Abbey of Fathenmura, also called Fochan Mor, or Fothermor, which, subsequently became richly endowed and for many centuries was held in great veneration: it contained many relics of antiquity, among which was the Book of the Acts of St. Columb, written by the Abbot St. Murus, or Muran, (to whom the great church was dedicated,) in Irish verse, some fragments of which still remain; also a very large and ancient chronicle, held in high repute. The parish is bounded on the west by Lough Swilly, and comprises, according to the Ordnance survey, 10,040¼ statute acres; some of the land is very rich and well cultivated. The mountains afford good pasturage; the Scalp rises, according to the above survey, 1589 feet above the level of the sea. Near Fahan Point are slate rocks, lying close upon the shores of the Lough, which have not yet been much worked: there is also an abundance of millstone grit, which is quarried for making and repairing the roads, and excellent freestone. The principal seats are Glengollan, the residence of Charles Norman, Esq., proprietor of the greater part of the parish; Birdstown, of the Rev. P. B. Maxwell; Roseville, of Miss Schoales; Fahan House, of T. Kough, Esq.; and the Glebe-house, of the Rev. W. Hawkshaw. The living is a rectory, in the diocese of Derry, and in the patronage of the Bishop: the tithes amount to £360. The glebe-house was erected by aid of a gift of £100, in 1822, from the late Board of First Fruits: the glebe comprises 52 acres. The church is a large handsome edifice, built by aid of a loan of £1000, in 1820, from the same Board; it has a square tower with pinnacles.

In the R. C. divisions the parish is united to Desertegney and Lower Fahan, and has a large chapel, built in 1833. At Cashel is a meeting-house for Presbyterians in connection with the Seceding Synod. The parochial school, in which are about 50 children, is aided by subscriptions; the school-house, a large and handsome building, was erected in 1828, by the Kildare-place Society. There are also two other public schools, one of which is aided by the Rev. P. B. Maxwell; and a national school is held at the R. C. chapel. About 220 children are taught in five private schools, and there are four Sunday schools. There are no remains of the abbey, but several valuable relics have been found, some of which are in the possession of the rector: the east window of the old church is nearly entire, affording an elegant specimen of the architecture of the 15th century. St. Murus's bed, or grave, and a holy well, are much resorted to by the peasantry.

FAHEERAN, a hamlet, in the parish of KILCUMREAGH, barony of KILCOURSEY, KING'S county, and province of LEINSTER; containing 14 houses and 10 inhabitants.

FAHEY, a parish, in the barony of LONGFORD, county of GALWAY, and province of CONNAUGHT, 3 ¼ miles (S. W.) from Clonfert, on the road from Eyrecourt to Loughrea; containing 1233 inhabitants, and comprising 2572 statute acres, as apportioned under the tithe act. It is a vicarage, in the diocese of Clonfert, forming part of the union of Dononaghta; the rectory is appropriate partly to the see of Clonfert, and partly to the prebend of Kilmeen in the cathedral of Tuam. The tithes amount to £74. 10., of which £35 is payable to the Ecclesiastical Commissioners, £12. 10. to the prebendary, and the remainder to the vicar. In the R. C. divisions it is part of the union or district of Kilquane, or Queenborough, and contains a chapel.

FAITHLEGG, a parish, in the barony of GAULTIER, county of WATERFORD, and province of MUNSTER, 5 miles (E.) from Waterford, at the confluence of the rivers Suir and Barrow; containing 724 inhabitants. This parish forms the termination of a promontory commanding a magnificent and highly interesting view, comprehending, towards Waterford, the course of the Suir winding between cultivated hills and encircling Little Island, with the confluence of the rivers forming an expanse of nearly three miles, terminated in the background by Mount Leinster, and on the right by Tory Hill, Slievekielta, and the Wexford mountains. At the extremity of the promontory is the small village of Checkpoint, formerly the Waterford post-office packet station, and the seat of a cotton and a rope manufactory, which since the removal of the packets to Dunmore have been discontinued. The parish, comprises 1291 statute acres, as apportioned under the tithe act; the system of agriculture, with few exceptions, is unimproved, and there is very little bog. Limestone for burning, and other manures, are brought hither by means of the Suir; stone of good quality for building is found in abundance; and slate and lead ore, with a large proportion of cobalt, were procured till lately, Faithlegg House, the seat of N. Power, Esq., is spacious and situated in a well-planted and highly improved demesne, commanding a fine view up the river; Woodlands is the pleasant residence of M. Dobbyn, Esq.; and Ballycanvan, of R. Morris, Esq. A patent exists for fairs, but none have

## FAN

been held for many years. It is a rectory, in the diocese of Waterford, and forms part of the union of Kill-St. Nicholas: the tithes amount £110. In the R. C. divisions, it is part of the union or district of Passage; the chapel was built at the expense of N. Power, Esq. About 40 children are taught in a national school in the R. C. chapel, and there are two private schools, in which are about 60 children. Dr. W. Downes, who was interred in the old church (now in ruins), bequeathed £50 per annum, to be paid to the person employing the greatest number of poor persons in some useful manufacture; and large sums to the Dublin University, to be distributed as premiums among such students as had made the greatest proficiency in theology, and in reading the liturgy of the Established Church with the most impressive solemnity. There are some remains of an old castle and a rath, near which several cannon balls have been found in turning up the ground; the former was defended against the forces of Cromwell in 1649, when besieging Waterford, by its proprietor, Aylward, but surrendered to Capt. Bolton, who afterwards obtained possession of the estate, now the property of N. Power, Esq.

FALLS UPPER, a district of the parish of Belfast, in the barony of Upper Belfast, county of Antrim, and province of Ulster: the population is returned with Belfast. It is a perpetual cure, or chapelry, in the diocese of Connor, endowed with the small tithes, amounting to £50, and in the gift of the vicar of Belfast; the rectorial tithes, amounting to £100, are inappropriate in the Marquess of Donegal.

FAMAGH CHURCH, a parish, in the barony of Gowran, county of Kilkenny, and province of Leinster, 1 mile (S. S.E. ) from Thomastown, on the road to Inniatiogue; containing 128 inhabitants, and comprising 623 statute acres. It is a vicarage, in the diocese of Ossory, forming part of the union of Thoinstown; the rectory is inappropriate in the Marquess of Ormonde, to whom the tithes, amounting to £26, are wholly payable. In the R. C. divisions also it is part of the union or district of Thomastown. Brownsbarn is the residence of John Nixon, Esq.

FANLOBBUS, a parish, in the Western Division of the barony of East Carbery, county of Cork, and province of Munster, on the river Bandon, and on the road from Cork to Bantry; containing, with the post-town of Dunmanway (which is described under its own head), 11,405 inhabitants. It comprises 32,743 statute acres, as apportioned under the tithe act, and valued at £12,494 per annum; about 370 acres are woodland, 16,100 good arable and pasture, mid the remainder mountain and bog, of which a great part is reclaimable. Much of the land was brought into cultivation for flax during the prosperity of the linen manufacture, for which the town of Dunmanway was one of the principal marts in this part of the country; but at present wheat is the principal produce and is raised in large quantities for the supply of the boulting-mills in the neighbourhood. The system of agriculture is still capable of improvement; the old heavy wooden plough is in general use. There is a large proportion of bog, and at Dareens are some remains of an extensive forest of oak. At Mohany are some small slate, quarries, and at Cowigscullighy is found calcareous schist. The principal seats are the Manor House, a handsome build-

## FAR

ing, erected by the late II. Cox, Esq., and now the residence of his family; Maneh House, the seat of D. Conner, Esq., an elegant villa four miles from the town, situated on a terrace, and surrounded with a highly cultivated demesne; Woodbrook, of II. Gillman, Esq.; Killoonan, of N. B. Jagoe, Esq.; and Laurel Mount, of H. Townsend, Esq. There are fairs at Dunmanway, and a fair is annually held at Ballybuie on the 5th of August. The living is a vicarage, in the diocese of Cork, and in the patronage of the Bishop; the rectory is partly appropriate to the vicars choral and partly constitutes the corps of the prebend of Dromdaleague in the cathedral of St. Finbarr, Cork. The tithes amount to £923. I. 4½, which is equally divided between the appropriators and the vicar. There is no glebe-house; the glebe comprises 23 acres. The church, situated in the town of Dunmanway, was rebuilt, in 1821, by aid of a loan of £1200 from the late Board of First Fruits, and has recently been repaired by a grant of £210 from the Ecclesiastical Commissioners. In the old burial ground, about a mile and a half from the town, are some remains of the former church, consisting only of a circular headed window. In the R. C. divisions the parish is united to part of Ballymoney, forming the union of Dunmanway, in which are three chapels, two being in this parish, one at Dunmanway, and the other at Togher. Then is a place of worship at Dunmanway for Wesleyan Methodists. About 500 children are taught in eight public schools, of which one is aided by the vicar, one supported by D. Connor, Esq., one by W. L. Shuldham, Esq., and two under the National Board; and there are 13 private schools, in which are, about 180 children, and two Sunday schools. About three miles to the north of the town is Togher Castle, a lofty tower, said to have been built by Randal M'Carty, who also built the castle of Ballinaeoirrigy, at the same distance to the south-east in the adjoining parish of Ballymoney. In Owen Mountain, in this parish, the rivers Bandon, and Moyalla, have their sources.

FARBANE, a post town, partly in the parish of Galen and partly in that of W????, barony of Garrycastle, King's county, and province of L??????, 7 miles (N.E.) from Banagher, and 57 (S.W.) from Dublin, on the river Brosna, and on the road from Clara to Banagher; containing 501 inhabitants. This town, which is within a few miles of the junction of the Brosna with the Shannon, is unpleasantly situated on the banks of the former river, over which is a bridge commanding a beautiful view of the verdant plains and rich plantations through which it winds its course. It contains 106 houses, has a customary market on Thursday, fairs on Aug. 2nd and Oct. 20th, and a constabulary police station. The parochial church of Wherry is situated here, and a large R. C. chapel has been recently erected. There is also a dispensary. In the vicinity are several gentlemen's seats, when are noticed in the articles?? the parishes of Galen and Wherry.

FARCET, FARSIDE, or ROSTELLAN, a VILLAGE, in the parish of Agadha, barony of Imokilly, county of Cork, and province of M??????, 3 miles (S.W.) from Cloyne, on the road to Whitegate, and on the harbour of Cork; containing 123 inhabitants it is situated at the head of a small creek, and consists of a range of neat houses extending along the shore and????????? pied by the domestics and workmen of the Marquess of



## FAR

Thomond, whose seat, Rostellan Castle, immediately adjoins the village. Fairs are held on Feb. 2nd and March 25th for general farming stock. Near the village are a convenient quay and stores, where coal, sea-sand, and other articles are landed. Here is the parochial school, founded by the late Bishop Brinkley, who endowed it with two acres of land; it is almost entirely supported by the Marchioness of Thomond.—See ROSTELLAN and AGHADA.

FARIHY, a parish, in the barony of FERMOY, county of CORK, and province of MUNSTER, 6 miles (W.) from Mitchelstown, on the road to Doneraile; containing 2085 inhabitants. It comprises 4770 statute acres, as applotted under the tithe act, and valued at £3475 per annum. The land is of medium quality and chiefly under tillage; and the state of agriculture is gradually improving. There is a considerable portion of mountain pasture in the north of the parish, where it borders on the county of Limerick, from which it is separated by part of the range called the Galtees. Two small oat-meal-mills are worked by streams from these mountains, at the foot of which is situated Bowenscourt, the seat of H. C. Bowen, Esq. It is a rectory, in the diocese of Cloyne, forming the corps of the deanery of Cloyne, in the patronage of the Crown; the tithes amount to £410. The glebe-house was erected by aid of a gift of £100 and a loan of £900, in 1819, from the late Board of First Fruits, and has a glebe attached of about 25 statute acres. The church, a plain building with a tower surmounted by a small wooden spire, is now undergoing a thorough repair, for which purpose the Ecclesiastical Commissioners have recently made a grant of £317. In the R. C. divisions it forms part of the union or district of Kildorrery. About 12 children are instructed in a Sunday school, under the superintendence of the Protestant clergyman.

FARTAGH, or FERTAGH, a parish, partly in the barony of CRANAGH, but chiefly in that of GALMOY, county of KILKENNY, and province of LEINSTER, 8 miles (S. W.) from Durrow, on the mail coach road from Athy to Cashel; containing, with the post-town of Johnstown (which is described under its own head), 3205 inhabitants. A priory for Canons Regular of the order of St. Augustine was founded here in the 13th century by the Blanchfield family, which, after its dissolution, was granted by Queen Elizabeth to a member of the family of Butler. The ancient chapel is still remaining, and contains a large table monument with the recumbent figure of a warrior, and formerly of a female by his side, supposed to be members of the Fitzpatrick family; and another tomb with a female figure, having a singular head dress. A few yards to the west of this building are the roofless remains of an ancient round tower, still 96 feet high and cracked from the doorway to the summit. The parish comprises 6353 statute acres, as applotted under the tithe act, and valued at £4067 per annum, which, with the exception of a very small portion of wood and a little waste, is good arable and pasture land. Near Ballyspellan is a quarry of fine limestone used for tombstones. The principal seats are Violet Hill, the residence of Gorges Hely, Esq.; Melross, of C. Hely, Esq.; and Ellenville, of Mrs. Hely. Fowks Court, formerly the residence of Chief Justice Hely, and now the property of his descendant, G. Hely, Esq., was a very handsome seat, but is now in ruins. A fair, chiefly

## FAU

for pigs, is held on the 5th of March. The living is a rectory and vicarage, in the diocese of Ossory, and in the patronage of the Bishop; the tithes amount to £360. 19. The glebe-house was erected by a gift of £323 and a loan of £415 from the late Board of First Fruits, in 1828; and there is a glebe. The church is a very neat edifice, and the Ecclesiastical Commissioners have recently granted £174 for its repair. In the R. C. divisions the parish is part of the union or district of Eirke; there is a chapel at Johnstown, and another at Galmoy. About 120 girls are taught in the parochial school, and there are four private schools, in which are about 380 children. Here are the ruins of the castle of Killesheelan. The Ballyspellan spa, in this parish, is a powerful chalybeate, and is in great repute for its medicinal properties.

FAUGHANSTOWN.—See FAUGHLEY.

FAUGHANVALE, a parish, in the barony of TIRKERAN, county of LONDONDERRY, and province of ULSTER, 8 miles (S. E.) from Londonderry, on the mail coach road to Coleraine; containing 6218 inhabitants. This parish, which is bounded on the north by Lough Foyle, comprises, according to the Ordnance survey, 18,582¼ statute acres, the greater portion of which was granted in 1609, by Jas. I., to the Grocers' Company of London, who in 1619 erected a strong and handsome castle, surrounded by a bawn, in which they placed a powerful garrison. In the war of 1641 this castle sustained a siege for several months, and resolutely held out against the parliamentarians till the garrison was relieved; it was again besieged and finally taken and dismantled by the parliament; the ruins were standing till 1823, when they were removed, and the present glebe-house erected on the site. Of the remainder of the parish, part is held in perpetuity equally by Lesley Alexander, Esq., and the heirs of the late Sir Wm. Ponsonby, who pay a chief rent of £200 per ann. to the Goldsmiths' Company; part belongs to Major Scott, part to the see of Derry, and a few of the native townlands in the Grocers' proportion to the Marquess of Londonderry. The land is generally fertile, especially round the villages of Faughanvale and Muff, and the system of agriculture has been greatly improved under the auspices of the North West Agricultural Society, and the gentry resident in the district. Many thousand acres of bog and waste land have been reclaimed and brought into profitable cultivation; the lands are well drained and fenced, and there are extensive and flourishing plantations, exclusively of the ancient oak woods of Walworth, which are principally in this parish. At Creggan and Tullynee are quarries of excellent slate, but they are only partially worked, and principally for flags and tombstones. The principal seats are Willsborough, that of Major Scott; Foyle Park, of Lesley Alexander, Esq.; Campsey, of J. Quin, Esq.; Creggan, of T. Major, Esq.; Coolafeeney, of T. Lecky, Esq.; Muff House, of the Rev. J. Christie; and Tullybrisland, of T. Major, Esq. A manorial court, in which debts not exceeding 40s. are recoverable, is held at Muff for that part of the parish which belongs to the Grocers' Company. The living is a rectory and perpetual curacy, in the diocese of Derry; the rectory forming part of the union of Templemore and of the corps of the deanery of Derry, and the curacy in the patronage of the Dean. The tithes amount to £700, payable

to the dean, and the glebe comprises 1035 statute acres. The curacy was instituted in 1823; the stipend is £92. 6. 2., of which £69. 4. 7-½. is paid by the dean, and £23.1. 6½. from Primate Boulter's fund. The glebe-house, with a glebe of 10 acres, was given to the curate by the Grocers' Company. The church, a spacious and handsome edifice, with a square tower crowned with pinnacles, was built in 1821, by a loan of £1000 from the late Board of First Fruits, near the ruins of a former church built by the Grocers' Company in 1626, in the village of Muff, and about three miles distant from the ruins of the ancient parish church. The R. C. parish is co-extensive with that of the Established church; the chapel is at Creggan. At Tullinee there is a place of worship for Presbyterians in connection with the Synod of Ulster, of the second class. About 370 children are taught in six public schools, of which the parochial school at Muff is supported by a grant of £30 per ann. from the trustees of Erasmus Smith's charity, and annual donations from the Grocers' Company and the rector; the school-house, adjoining the church, a large and handsome edifice, was erected in 1814. A school at Graceteel is under the Fishmongers' Company, who pay the whole charges for children of cottiers and one-half for those of farmers on their estate; two are aided by the Marquess of Londonderry and Major Scott; and an agricultural school is supported by shareholders and subscribers, and by the labour of the scholars on the farm. There are also three private schools, in which are about 150 children, and three Sunday schools. A valuable donation of sacramental plate and furniture for the altar and pulpit was bequeathed to the church, in 1665, by Bishop Wild, who also left £5 for the poor.

FAUGHART, or FAUGHER, a parish, in the barony of UPPER DUNDALK, county of Louth, and province of LEINSTER, 1½ mile (N. N. E.) from Dundalk, on the road, through Forkhill, to Armagh; containing 1640 inhabitants. This place, which is also called Foghard, probably takes its name from a very ancient fort of singular construction, which occupies an elevated situation in the neighbourhood. In 638 St. Monenna founded a nunnery here for 150 sisters, over whom she presided for some years, but subsequently resigned her charge to Orbila and Servila, and erected a convent for herself at Kilsieve, in the county of Armagh. A monastery for Canons Regular was also founded at an early period and dedicated to St. Bridget; but there are no remains of either of the buildings, and the only vestiges are two small pillars or crosses, called respectively the stone and pillar of St. Bridget, one having the figure of a horae-shoe sculptured in high relief, and the other a square pillar raised on two circular steps. The ancient fort of Faughart consists of an artificial mount 60 feet high, surrounded by a deep trench with a counterscarp; the whole area of the summit is circumscribed by the foundations of an octagonal building, but whether a tower or only a parapet is uncertain. It is situated near the ancient frontier of the English pale, and in 1596, the Archbishop of Cashel and the Earl of Ormonde, on the part of the English government, held a conference here with the Irish chieftains O'Nial and McDonnell, to negotiate a treaty of peace, which was rejected by the latter. During the insurrection of the Earl of Tyrone, Lord Mountjoy frequently

encamped at this place and in the neighbourhood, and in 1600 remained here from the 15th of October till the 9th of November, while the Earl held the pass of Moira, about a mile distant. The parish comprises, according to the Ordnance survey, 2480½ statute acres, three-fourths of which are arable and the remainder pasture; there is neither waste land nor bog; the soil is fertile and the system of agriculture improved. Limestone of good quality abounds, and there are several limekilns. The principal gentlemen's seats are Faughart House, the residence of Neale M<sup>c</sup>Neale, Esq., pleasantly situated in a well-planted demesne; Fort Hill, of the Rev. G. Tinley, beautifully situated on an eminence commanding a fine view of the town and bay of Dundalk, and having in the demesne a Danish fort, from which it takes its name; and Mount Bayly, the residence of D. Courtenay, Esq. A constabulary police force has been established here. The living is a rectory, in the diocese of Armagh, and in the patronage of the Lord-Primate: the tithes amount to £250: there is neither glebe-house nor glebe. The church, a very neat modern edifice, was erected by aid of a gift of £800 and a loan of £800 from the late Board of First Fruits, in 1815; it is situated on the townland of Kilcurry, which is a detached portion of the parish of Ballymascanlon. In the R. C. divisions this is the head of the union or district of Faughart and Jonesborough, comprising those parishes and part of Ballymascanlon, and containing two chapels, one in this parish and one in Jonesborough; the former is on the townland of Kilcurry. About 80 children are taught in the parochial school which is aided by the rector; and a school is held in the R. C. chapel. There are some remains of the ancient church of Urney, and also of the old castle of Dungooley, on the townland of that name; the latter is said to have been one of the seats of the Earl of Tyrone. St. Bridget is said to have been born in this parish.

FAUGHLEY, or FAUGHANSTOWN, a parish, in the barony of DEMIFORE, county of WESTMIDLAND, and province of LEINSTER, 8 miles (S.) from Castlepollard, on the road to Mullingar; containing 1551 inhabitants, and comprising 4059 statute acres. It extends along the entire north side of Lough Derveragh, and includes within its limits the hill of Knock Ion. The land is principally under an improving system of tillage; limestone abounds; there is very little bog. Near the upper end of the lake stands Gartlandstown, the seat of J. Murray, Esq. It is a vicarage, in the diocese of Meath, forming part of the union of Rathoraff, or Custlepollard; the rectory is impropriate in the Marquess of Westmeath. The tithes amount to £320, of which £142. 4. 5½. is payable to the impropiators, and £177. 15. 6½. to the incumbent. In the R. C. divisions it forms part of the union or district of Maynooth and Faughanstown, also called Tarbotstown, and has a chapel at Milltown. A school at Dernagaragh, in which are 46 boys and 24 girls, is aided by a bequest of the late Col. Monk; and there are three private schools, in which 76 boys and 48 girls are instructed. On contiguous eminences, overlooking Lough Derveragh, are two very large raths, and near Gartlandstown are two others. At Dernagaragh are the ruins of an old castle; and on the shore of the lake are the remains of the parochial church, near which are those of a chapel.

## FEA

FAVORAN, or FOYRAN, a parish, in the barony of DEMIFORE, county of WESTMEATH, and province of LEINSTEK, 5 miles (N.) from Castle-Pollard; containing 1897 inhabitants. This parish, which is bounded on the north by Lough Sheelin, and on the west by the river Inny, which separates it from the county of Longford, contains 4187 statute acres, as rated for the county cess. The surface is mountainous towards the south; in other parts the soil is fertile, and principally tinder tillage, except in the lower situations towards the north, where there are large quantities of bog. Limestone abounds, but the state of agriculture is rather backward. The gentlemen's seats are Clare Island, the handsome residence of Capt. A. Walker, beautifully situated on the shore of Lough Sheelin; and Williamstown, of J. Lahy, Esq. Fairs are held at the village of Finae. It is a curacy, in the diocese of Meath, forming part of the union of Rathgraff, or Castle-Pollard; the rectory is appropriate to the vicars choral of Christ-Church cathedral, Dublin: the tithes amount to £156. 1. 11., the whole payable to the vicars choral, who allow the curate a small stipend for discharging the clerical duties. Application has been made to the Ecclesiastical Commissioners for aid in the erection of a church, and Lord Longford has guaranteed to advance the whole amount required by the Commissioners to be subscribed. In the R. C. divisions it is part of the union or district of Castle-Pollard, and has a chapel at Tullystown. About 180 children are educated in two private schools. There are the remains of an ancient church; at Togher are those of a castle; and near Finae is a breastwork, the vicinity of which was anciently the scene of several battles.—See FINAE.

FEACLE, a parish, in the barony of TULLA, county of CLARE, and province of MUNSTER, 4½ miles (W.N.W.) from Scariff, on the new road to Gort; containing 8844 inhabitants. This parish, which is the largest in the county, comprises about 30,000 statute acres, of which two-fifths consist of arable and pasture land, and the remainder, with the exception of 300 acres of woodland, is coarse mountain pasture, waste, and bog, a large portion of which is improvable. It presents, throughout, a succession of mountain and valley, extending to the confines of the county of Limerick, and includes the extensive and picturesque lake called Lough Graney, or "the lake of the sun," situated nearly in its centre. Prior to the year 1828 there was scarcely a road on which a wheel carriage could be used; but through the spirited exertions of Jas. Moloney, Esq., of Kiltannan, excellent roads have been constructed, partly by the Board of Public Works and partly by the county; and this district has now a direct communication with Limerick, Gort, Ennis, Killaloe, and Loughrea. These roads encompass three sides of Lough Graney, the banks of which are in several places finely planted: the soil in the vicinity of the lake is well adapted for the growth of oak and larch; and it is expected that planting will be extensively carried on, and a considerable portion of the waste land brought into cultivation. A beautiful river flows from this lake, which is 18 feet above the level of the Shannon, through Lough O'Grady, at the south-eastern extremity and partly within the limits of the parish, and falls into the Shannon at Scariff bay, with which a navigable communication could be formed at a moderate expense, by a canal about five miles in

## FED

length. A court for the manor of Doonas is occasionally held by the seneschal, in which small debts are recoverable; and it is in contemplation to establish a court of petty sessions and a dispensary in the parish. There are several tuck-mills and a large bleach-green; and there were formerly extensive iron-works at a place still called Furnace-town. The gentlemen's seats are Caher, the occasional residence of Barry O'Hara, Esq., situated in a finely planted demesne on the banks of Lough Graney; Ayle, the ancient seat of J. M<sup>c</sup>Namara, Esq.; Lakeview, of T. Bridgeman, Esq.; and Kilbarron, of E. M<sup>c</sup>Grath, Esq., rebuilt on the site of the old mansion. It is a rectory, vicarage, and perpetual cure, in the diocese of Killaloe; the rectory is part of the union of Omulod, the vicarage, part of the economy estate of the cathedral of Killaloe, and the perpetual cure is in the patronage of the Dean and Chapter, who, as trustees of the economy fund, allot a stipend of £69. 5. to the curate. The church, a small neat edifice, was built about the year 1823, by aid of a gift of £300 from the late Board of First Fruits. The R. C. parish is co-extensive with that of the Established Church, and contains four chapels: the principal chapel, at Feacle, is a spacious cruciform structure, built in 1827, under the superintendence of the Rev. T. M<sup>c</sup>Inerny, at an expense of £1300; it is provided with galleries, and has a very handsome altar embellished with well-executed paintings and a very large bell: the site was granted gratuitously by Henry Butler, of Castle Crinn, Esq., who has also contributed £50 towards its erection. A school-house on an extensive scale is now being built near the chapel by subscription. The chapel at Killenana is intended to be rebuilt, and those at Kilcleran and Cahirmurphy to be taken down, and a large chapel erected at Knockbeagh, on a site presented by J. Molony, Esq., who will also contribute liberally towards its erection. In a school, superintended and partly supported by the R. C. clergyman, and four private schools, about 360 children are educated. Lead ore has been discovered at Glandree, and on the shores of Lough Graney is found a fine sand, chiefly composed of crystals, and much used for scythe boards.

FEDAMORE, a parish, partly in the barony of CLANWILLIAM, but chiefly in that of SMALL COUNTY, county of LIMERICK, and province of MUNSTER, 6 miles (S.) from Limerick, on the road to Bruff; containing 3420 inhabitants, of which number, 277 are in the village. This parish comprises 5958 statute acres, as apportioned under the tithe act, and valued at £7964 per annum. The soil is remarkably fertile; about one-fourth of the land is under tillage, and the remainder, with the exception of about 800 acres of valuable bog, is good pasture and meadow land. The meadows are subject to inundation from the river Commogue, and sometimes the crops of hay are entirely swept away. The neighbourhood is highly interesting, and embellished with several gentlemen's seats, of which the principal are Ballyneguard, that of J. Croker, Esq., a handsome mansion in a well-wooded and richly varied demesne of 700 plantation acres; Sandville, of J. Barry, Esq.; Grange, of H. O'Grady, Esq.; Friarstown, the ancient residence of the Hunt family; and the Glebe-house, of the Rev. J. Bennett. The village contains 26 houses. Fairs are held here on May 5th and Oct. 9th, chiefly for cattle and pigs, and occasionally for horses; and there is

a constabulary police station. The living is a vicarage, in the diocese of Limerick, united at an unknown period to the vicarage of Glenogra, and in the patronage of the Bishop; the rectory is appropriate, to the vicars choral of the cathedral of Christ-Church, Dublin. The tithes amount to £553.16. 11., of which £369. 4. 7½. is payable to the lessees of the appropriators, and the remainder to the vicar: the tithes of the benefice amount to £379. 11. 3½. The glebe-house was built by aid of a gift of £300 and a loan of £500 from the late Board of First Fruits, in 1816; there are six acres of glebe attached to it, and there are also two other small glebes in the parish. The church is a small ancient edifice. In the R. C. divisions the parish is the head of a union or district, comprising also the parishes of Ballycahane, Manister-Ncnagh, and Kilpeacon, in which are two chapels; the chapel at this place is a large and handsome edifice, which cost £700. About 200 children are taught in two public schools, of which the parochial school is endowed with half an acre of land from the glebe, on which it is situated. A residence for the master was built at the expense of the Rev. Godfrey Massey, then curate of the parish. The other school, at Grange, is liberally supported by H. O'Grady, Esq., who built the school-house. At Fanningstown, near the northern boundary of the parish, are the remains of Temple Hue, a church erected by the Knights Templars in 1288. Adjoining the demesne of Ballyneguard is Roekstown Castle; and in it is Williamstown Castle, erected by the Bourke family, a plain square building in its exterior, but curiously fitted up internally in the Gothic style; it has been renovated and restored to its ancient appearance by the Messrs. Pain, architects. At English-town is another castle, built by Sir J. Fitzgerald.

FEIGHAN of FORE, or FOWRE (ST.), a parish, in the barony of DEMIFORK, county of WESTMEATH, and province of LKINSTER, 2½ miles (E.) from Castle-Pollard, on the road to Kells; containing, with the market-town of Collinstown (which is separately described), 2447 inhabitants, of which number, 119 are in the village. This place, which is situated on Lough Lene and is of great antiquity, was formerly a borough, comprising the parishes of St. Feighan and St. Mary, and appears to have originated in the foundation of a priory for Canons Regular by St. Feehan, about the year 630, in which, while presiding over 3000 monks, he died in 665. From this time till 1169 the priory and the town, which had risen up around it, were, repeatedly destroyed by fire; but in 1209, Walter de Lacy re-founded the priory under the invocation of St. Taurin and St. Fechin, for Benedictine monks, and made it a cell to the monastery of that order at Evereux, in Normandy. The town appears to have acquired all the privileges exercised by other corporate boroughs in Heath. In 1436, Hen. VI. granted certain customs upon all merchandise coming to its market, or to any other within three miles of it, for the purpose of enclosing it with a stone wall, as a barrier against the incursions of the Irish, who had thrice destroyed it by fire; and in 1448 he made his farmer of the priory lands, though a layman, prior of the monastery, in reward for the trouble he had taken, and the expense he had incurred, in erecting a strong castle for the defence of the town. After the dissolution, the priory was granted by Queen Elizabeth, in 1588, to Christopher, Baron Delvin,

whose successor, Richard, Lord Delvin, obtained for the town the grant of a fair. It appears to have been a borough by prescription, and to have sent two members to the Irish parliament till the Union, when it was disfranchised and the £15,000 awarded as compensation was paid to Arthur, Marquess of Downshire. There are still some remains of the ancient abbey and of an anchorite's cell, the latter a small massive building of very ancient character; and the ruins of several square towers, evidently built for defence, round which may be traced the walls of a very considerable town, of which two of the gates are still remaining. The present village, which is situated at the base of the Ben of Fore, in a fertile valley sheltered by some high hills, separating it from Lough Lene, contains only 20 small houses, and possesses but a few indistinct remains of its ancient importance. The parish extends along the borders of the county of Meath, having on one side the small lake called Lough Glore, and on the other the White Lake, between which is a range of heights terminating in a lofty mountain, called the Ben of Fore. It comprises 6506 statute acres, of which a small portion is mountain land, and the remainder principally under tillage; the soil is light and gravelly. Limestone abounds, but of inferior quality, and there are some quarries of good building stone. Lough Lene, about half a mile south of the village, is a fine, sheet of water, studded with small islands and surrounded by rising grounds; on the south-east a stream issues from it, and passing under the hills emerges close to the village, where it turns a mill, and thence continuing its course, under the name of the Glore, falls into the river Inny; another stream, issuing from the east of the lake, takes an opposite course and falls into Lough Dele. The principal gentlemen's seats are Benison Lodge, that of the Rev. T. Smyth; Lough Park, of N. Evans, Esq.; Barbuilla, of W. B. Smyth, Esq., Hilltown, of W. Webb, Ksq.; and Sullyttonut, of G. S. Kotheram, Esq. A market, fairs and petty sessions are held at Collinstown.

It is a curacy, in the diocese of Meath, forming part of the union of Rathgraft, or Castle-Pollard; the rectory is wholly appropriate to the vicars choral of the cathedral of Christ-Church, Dublin. The tithe's amount to £390. In the R. C. divisions it is the head of a union or district comprising also the parishes of St. Mary and Kilcumucy, and containing two chapels, situated respectively at Fore and Collinstown. A school is supported by Mr. Smyth, of Barbavilla, and there are three private schools, in which are about 100 children. On a high hill to the south-west of Lough Lane is a fort, said to have been constructed by Turgesius, the Danish king of Ireland. The family of Nugent, Marquesses of Westmeath, have a burial-place at Fore and there are some remains of a monastery on one of the islands in Lough Lene, the property of Mr. Smyth. The surrounding country abound with raths.

FEIGHICULLEN, a parish, partly in the barony of EAST OPHALY, but chiefly in that of CONNELL, county of KILDARE, and province of LEINTER, 4½ miles (N.) from Kildare, on the Grand Canal; containing 890 inhabitants. It comprises 3835 statute acres, as apportioned under the tithe act, exclusively of a large tract of bog, and about 20 acres of common: the state of agriculture is gradually improving. At Grange Hill is a vein of lead ore. The gentlemen's seats are Newington, the

residence of S. Neale, Esq.; Christian's Town, of J. Forbes, Esq.; Whilan, of— Cooper, Esq.; and Washington, of R. Mothersill, Esq. The living is a rectory and vicarage, in the diocese of Kildare, and in the gift of the Crown: the tithes amount to £180. There is a glebe-house, with a glebe of 10 acres. The church is a small but handsome structure, erected by a gift of £830 and a loan of £277 from the late Board of First Fruits, in 1529, and for its repair a grant of £248 has been recently made by the Ecclesiastical Commissioners. In the R. C. divisions the parish forms part of the union or district of Kilmaogue, also called Allen and Milltown: the chapel is a large building at Milltown. A public school has been established there, for which a house was built by the late Rev. J. Lawler, P. P. About 60 children are educated in two private schools.

FENAGH, a parish, partly in the barony of MOHILL, but chiefly in that of LEITRIM, county of LEITRIM, and province of CONNAUGHT, 2½ miles (S. W.) from Ballinamore, on the road to Carrick-on-Shannon; containing 4172 inhabitants. In the time of St. Columb a monastery was founded here, over which St. Callin, or Kilian, presided, and which became celebrated as a school of divinity, being resorted to by students from all parts of Europe. The conventual church is still remaining, and has an east window of curious design; across the gable is a band carved in high relief, and on the north side is sculptured the figure of a griffin, with a cord in his mouth. The western portion, which is groined, was fitted up for the Protestant parishioners, and divine service was performed in it till the erection of the present church, about the close of the last century. The parish comprises 7279 statute acres, as apportioned under the tithe act, of which about 6220 are arable and pasture land, 670 bog, and 380 waste. The surface is greatly diversified with hill and dale, and studded with several small lakes; the soil is generally poor, and the system of agriculture unimproved. Limestone of good quality is raised for burning, and there are some quarries of gritstone at Curnagan, from which mill-stones are procured. Mough is the residence of W. Lawder, Esq. The village of Castlefore, in this parish, on the road from Ballinamore to Cashcarrigan, is of small extent, and takes its name from a castle built by Col. Coote, about the middle of the 17th century, which was plundered and burnt through the treachery of a female servant; from the present remains it appears to have consisted of three irregular sides, defended by three bastions, half of one of which is still in existence. There was anciently a furnace for smelting iron-ore found in the neighbourhood, and the iron made here was considered equal in quality to that of Sweden. The living is a rectory and vicarage, in the diocese of Ardagh, and in the patronage of the Bishop: the tithes amount to £191. The glebe-house was built by aid of a gift of £92 and a loan of £830 from the late Board of First Fruits, in 1829, and £400 from the incumbent; the glebe comprises 708 acres. The church is a plain edifice, without either tower or spire. The R. C. parish is co-extensive with that of the Established Church; the chapel is about to be rebuilt. There are two public schools, in which about 130 children are taught. About half a mile north-east of the village are the remains of a cromlech, called by the peasantry *Leaba Dearmid i Graine*, "Darby and Graine's bed." At Cool-kill, two miles north of Fenagh, was an abbey, said to

have been founded by St. Columb; it is on the shore of a small lake, of which about 16 acres are in this parish, and near it is a stone with the figure of a fish carved on it; the lake abounds with fish of excellent flavour. A bell, said to have been given by St. Patrick on his landing in this country, and an Irish MS., called the "Annals of Fenagh," are preserved here with much care. In the parish is a sulphureous spring. Judge Fox and P. Dignum, both Judges in the Prerogative Court, and Edmund Bourke or de Burgo, author of the "Hibernia Dominicana," were educated in this parish.

FENIT, formerly called FENOR, an island and parish, in the barony of CLANMAURICE, county of KERRY, and province of MUNSTER, 7 miles (W. by N.) from Tralee, on the north side of Tralee bay: the population is returned with the parish of Ardfert. Between, this island and the main land, with which it is connected by a long narrow isthmus, is a small creek, called Barra harbour, fit only for small craft. It is entered from the north by a narrow passage between rocky cliffs, nearly 100 feet high; and it is the opinion of scientific men that a sea wall might be constructed, and the whole of the creek drained; and as it is not much used as a harbour, a large tract of valuable land would be thus brought into cultivation. The island, which is the property of Wm. Lock, Esq., has been latterly much improved by; draining, and is remarkable for producing good crops of barley. Sea-weed and sand are procured in great abundance on its shores, and used for manure: the state of agriculture is improving. The manufacture of kelp was formerly carried on here to a considerable extent, but it has been long on the decline. Opposite Samphire island are procured limestone flags of superior quality and unusual size, which have been used in the construction of the Tralee ship canal. Between Samphire island and the south shore of Fenit is good anchorage, where vessels may take shelter from the prevalent north-easterly winds. It is a rectory, in the diocese of Ardfert and Aghadoe, and forms part of the union and corps of the chancellorship of the cathedral of Ardfert: the tithes amount to £100. In the R. C. divisions it is part of the union or district of Ardfert. There are some remains of an old church; and on the north-eastern shore of the island, near the entrance of the harbour, are those of Fenit castle.

FENNAGH, or FENAGH, a parish, partly in the barony of SHILLELAGH, county of WICKLOW, but chiefly in that of LDRONE EAST, county of CARLOW, and province of LEINSTER, 5 miles (S. E.) from Leighlin-Bridge, on the rivers Slaney and Burrin, and on the road from Bagnalstown to Newtown-Barry; containing 4324 inhabitants. This parish comprises 11,942 statute acres, as apportioned under the tithe act, and valued at £1230 per ann.; about 600 acres are mountain, nearly 120 bog, and the remainder good arable and pasture land in a good state of cultivation; there are some quarries of fine granite. The village of Fennagh is beautifully situated, commanding picturesque and grand views of Mount Leinster; the surrounding country is thickly planted, and the gentlemen's seats afford some good specimens of ancient architecture. Here was a well-fortified castle, the seat of one of the kings of Leinster. The principal seats are Castlemore House, the residence of J. Eustace, Esq.; Hardy Mount, of J. Hardy Eustace, Esq.; Janeville, of W. Garrett, Esq.;

Lumclone, of T. H. Watson, Esq.; Kilconner, of — Watson, Esq.; Ballydarton, of J. Watson, Esq.; Upton, of I. Grey, Esq.; Clonfert, of T. Dillon, Esq.; and Garryhill House, a residence of Viscount Duneannon. A penny post to Leighlin-Briggs has been established, and here is a constabulary police station. The living is a rectory and vicarage, in the diocese of Leighlin; the rectory is in the patronage of the Crown; and the vicarage is endowed with the townlands of Castlemore, Ballybenard, Tullowbeg, Drumphey, and Ardowen. (which in the vicar's title are called chapelries), and is in the patronage of the Bishop. The tithes amount to £646.3.1., of which £415. 7. 8¼. is payable to the rector, and £230. 15. 4¼. to the vicar. The glebe-house is a neat building, and the glebe comprises 16 acres. The church, a neat plain edifice, was erected in 1790; and the Ecclesiastical Commissioners have recently granted £206 for its repair. In the R. C. divisions the parish forms part of the union or district of Myshall; the chapel is at Drumphey. There is a place of worship for the Society of Friends. The parochial school for boys is aided by donations from the rector and vicar, and about 50 girls are taught in a school supported by subscription; there are also five private schools, in which are about 270 children, and a dispensary. At Ilanegcragh are some remains of a castle, which anciently belonged to the Kavanaghs; at Drumphey are the ruins of an ancient monastery; and at Castlemore is a remarkable moat.

FENNOR, a parish, in the barony of Lower Du-  
liEEK, county of MEATH, and province of LEINSTER,  
½ a mile (S.) from Slane, on the river Boyne, and on the  
mail road from Dublin to Londonderry; containing 225  
inhabitants, and comprising 954 statute acres, as ap-  
plotted under the tithe act. The Boyne, which bounds  
the parish on the north, is here crossed by a good stone  
bridge. It is a rectory, in the diocese of Meath, entirely  
impropriate in Blaney T. Balfour, Esq., to whom the  
tithes, amounting to £104, are payable. In the R. C.  
divisions it forms part of the union or district of Slane.  
There are some remains of the old church, near which  
are those of an ancient mansion.

FENNOR, a parish, in the barony of SLIEVAR-  
DAGH, county of TIPPERARY, and province of MUNSTER,  
2½ miles (S.) from Johnstown, on the mail coach road  
from Dublin by C'ashel to Cork; containing 2073 in-  
habitants. This parish, which is bounded on the north  
and west by the bog of Allen and a small stream sepa-  
rating it from the barony of Eliogarty, comprises 5671  
statute acres, which, with the exception of a consider-  
able tract of bog, is chiefly under tillage. In the bog  
of Allen, and in this parish, is one of those verdant  
spots called islands, containing about 60 acres of excel-  
lent pasturage for sheep: the substratum of the island  
is limestones but of almost every other part of the parish,  
freestone. The small river, at a very trifling expense,  
might be greatly improved by deepening the shallow  
parts, and would thus afford a facility for draining the  
bog, and supply abundance of water for turning the  
several mills upon its banks. Some limestone, of a  
blue colour is worked for agricultural uses, but the  
general manure is a compost of lime and clay. Poyuts-  
town, the property of Phanael Cooke, ESQ., is in ruins.  
Here is a constabulary police station. The living is a  
rectory, in the diocese of Cashel, forming the corps of

the prebend of Fennor, in the cathedral of Cashel, in  
the patronage of the Archbishop: the tithes amount to  
£489. 4. 7½. The glebe-house, was erected by aid of a  
grant from the lute Board of First Fruit; the glebe  
comprises 25 acres. The church is a neat modern  
structure, rebuilt by aid of a gift of £800 from the same  
Board, in 1815. In the R. C. divisions the parish is  
part of the union or district of Gurtmahoe, or Buolick.  
About 250 children are taught in three public schools,  
of which the parochial school is aided by a donation of  
£10 per arm. from the incumbent. The ruins of the old  
castles of Fennor and Graigue Padeen are in the parish,  
in which are also the remains of the old church, and  
several Danish raths.

FENOAGH, or FINNOOGH, a parish, in the  
barony of UPPERTHIED, county of WATERFOED, and  
province of MUNSTER, 3 miles (S. E.) from Carrick-on-  
Suir; containing 881 inhabitants. Thin parish, which  
is separated by the Suir from the county of Kilkenny,  
comprises 2143 statute acres, as apportioned under the  
tithe act. It is a rectory, in the diocese of Lismore, and  
part of the union of Dysart; the tithes amount to  
£193. 17.

FERBANE.—See FARBANE.

FERMANAGH, an inland county, of the province  
of ULSTER, bounded on the east by Mouaghan and  
Tyrone, on the north by Tyrone and Donegal, on the  
west by Donegal and Leitrim, and on the south by  
Cavan. It extends from 54° 7' to 54° 40' (N. Lat.), and  
from 7° 1' to 8° 5' (W. Lon.); and comprises an area,  
according to the Ordnance survey, of 456,538½ acres, of  
which 320,599 are cultivated land, 46,755 are under  
water, and the remainder are: unprofitable bog and  
mountain. The population, in 1821, amounted to  
130,997; and in 1831, to 149,555.

The *Erdini*, according to some authorities, were the  
inhabitants of this district in the time of Ptolemy; but  
Whitaker considers it to have been part of the territory  
of the *Nagnata*. By the ancient Irish it was called  
*few Magh Eanagh*, or "the Country of the Lakes," and  
*Mugh Uire*, or "the Country of the Waters:" it was  
also called *Ernai* or *Ernagh*, and the inhabitants who  
lived round Lough Erne, *Ernainss* and *Einturh*; a name  
supposed to be derived from the *Erdini*. It was divided  
into two great portions, one called Targoll, the ancient  
seat of the Faemunii, and of the *Maemannii*, or the Mac  
Manuses; the other named Rosgoll, occupied by the  
*Guaii* or *Gurii*, from whom the Mac Guires', or Maguires,  
derive their origin. This family was so powerful that  
the greater part of the county was for several centuries,  
known by the name of Mac Guire's country. It was  
made shire, ground in the 11th of Elizabeth, by the name  
which it still retains. The unsettled state of the district  
at this period may be inferred from the anecdote told  
of its chieftain, when the lord deputy sent to inform him  
that he was about to send a sheriff into his territory;  
Maguire's answer was, "that her majesty's officer would  
be received, but at the same time he desired to know  
his price, the fine to be imposed on his murderer, in order  
that, if he happened to be slain by any of his followers,  
the amount might be levied on the offender's chattels."  
It was one of the six counties which escheated to the  
Crown by the flight of the Earls of Tyrone and Tyr-  
connel, on an imputed conspiracy, and which were in-  
cluded in the celebrated scheme, of James I. for the im-

provement of the north of Ireland, under the name of the Plantation of Ulster. According to the arrangements therein made, the county is supposed to have consisted of 1070 tates of 30 acres each, besides 46 islands, great and small: of these, 212 tates, containing about 6360 acres, were assigned to the church, and the remainder disposed of among the English and Scotch settlers, who, from their undertaking to fulfil the conditions of the plantation, were called Undertakers. A portion, consisting of 390 tates, was assigned to the head of the Mac Guire family; and the rest of the native inhabitants were here, as in the other five counties, removed to waste lands in Munster or Connaught. The principal settlers were Sir James Belford, Sir Stephen Butler, Sir Wm. Cole, Sir John Hume, Malcolm Hamilton, John Archdall, George Hume, and John Dunbar, who were Scotchmen; John Sedborrow, Thomas Flowerdew, Edward Hatton, Sir Hugh Worrall, George Ridgwaie, Sir Gerrard Lowther, Edw. Sibthorp, Henry Flower, Sir Edw. Blenerhasset, and Thomas Blenerhasset, Englishmen; besides whom, Sir John Davis, Capt. Harrison, Sir Henry Folliott, and Captains Gore and Atkinson, acquired large tracts in the allotments set apart for such natives as were suffered to reside. Of these, Con Mac Shane O'Neal, and Brian Mac Guire were the only persons of sufficient consequence to be noted in the report to the English government on the state of the plantation in 1619. In the war of 1688, this county became famous by the gallant stand made by its inhabitants, under the name of the Enniskillen men, in favour of King William, during which period they not only maintained themselves in the town of Enniskillen, thus preserving this important pass between Ulster and Connaught, in spite of all the attempts made to obtain possession of it, but made incursions into the neighbouring counties, from which they carried off many prisoners and much booty, and paralysed the operations of a large portion of the Irish army before Derry, from an apprehension of an attack from this quarter. After the relief of this city, they joined the army of William in Ulster, and from their gallant demeanour and knowledge of the country rendered him good service, and made the name of the Enniskilleners respected among their English friends and dreaded by the Irish enemy. The military spirit thus drawn forth has been maintained ever since, so that not only do the sons of the native farmers frequently prefer a soldier's life abroad to that of an agriculturist at home, but young men from other counties anxious to enlist travel thither to the recruiting parties which are always ready to receive them.

According to the Ecclesiastical arrangements the county is partly in the diocese of Kilmore, but chiefly in that of Clogher. For the purposes of civil jurisdiction it is divided into the baronies of Clonkelly, Coole, Glenawly, Knockninny, Lurg, Magheraboy, Magherastephana, and Tyrkenedy; it contains the borough, market and county town of Enniskillen, the market and post-towns of Irvinestown (formerly Lowthers-town), Lisnaskea, and Brookborough; the market-town of Maguires-bridge (which has a penny post); and the post-towns of Florence-Court, Kesh, Tempo, Church Hill, Newtown-Butler, Belleek, and Lisbellaw, together with the villages of Ballinamallard, Ederney, and Holywell. Prior to the Union it sent four members to the Irish parliament, viz., two

knights of the shire, and two burgesses for the borough of Enniskillen; and since that period it has returned three representatives to the Imperial parliament, the number for the borough having been then reduced to one, and so continued under the Reform act. The elections take place in the county town. The county constituency, as registered at the close of the January sessions, 1836, consists of 220 freeholders of £50, 246 of £20, and 1120 of £10; one leaseholder, of £50, 24 of £20, and 36 of £10; two rent-chargers of £50, and 11 of £20; making a total of 1660 registered electors. The county is included in the North-west circuit. The assizes and general quarter sessions of the peace are held at Enniskillen, where the county gaol and courthouse are situated: quarter sessions are also holden at Newtown-Butler, where there are a sessions-house and bridewell. The number of persons charged with criminal offences, and committed for trial in 1836, was 409. The local government is vested in a lord-lieutenant, 14 deputy-lieutenants, and 64 other magistrates, together with the usual county officers, including a coroner. The constabulary police consists of an inspector, paymaster, stipendiary magistrate, 4 officers, 21 constables, 90 sub-constables, and 5 horses, quartered in 20 stations; the expense of their maintenance is defrayed in equal proportions by Grand Jury presentments and by Government. The district lunatic asylum is at Armagh, the county infirmary is at Enniskillen, and there are dispensaries at Church Hill, Rosslea, Kesh, Brookborough, Maguires-bridge, Lisnaskea, Irvinestown, Newtown-Butler, Holywell, Ballinamallard, Belleek, and Lisbellaw. The amount of Grand Jury presentments for 1835 was £16,346. 8. 1¼., of which £3098. 19. 9½. was for the roads, bridges, &c, of the county at large; £4380. 11. 1½. for the roads, bridges, &c, being the baronial charge; £6566. 11. 65½. for public buildings, charities, officers' salaries, and incidents; and £2300. 5. 8½. for the police. In the military arrangements the county is included in the northern district, and contains barracks for artillery and infantry at Enniskillen, affording accommodation for 14 officers and 547 non-commissioned officers and men, with 98 horses.

The surface is very uneven, and presents great varieties both of soil and aspect. On the eastern verge of the county the land is elevated and sterile, and on the western still more so: indeed, with the exception of small portions in the north and south, the county may be said to consist of hills environed by mountains, and having its centre depressed into a great natural basin or reservoir, serving as a receptacle for the numerous rivers and streams from the higher grounds, whose accumulated waters form one of the noblest lakes in Ireland. Of these mountains the most elevated is Cuilcagh, which, though generally considered as belonging to Leitrim and Cavan, has its lofty eastern extremity, 2188 feet high, altogether in Fermanagh. The Slievebaught or Slabby mountain, which forms the boundary towards Monaghan and Tyrone, extends far westward into this county, and, in like manner, that of Barnesmore in Donegal penetrates southward into it. The most conspicuous of the mountains which are wholly within the county is Belmore, 1312 feet high, between the Shannon and the Erne. Tosset, or Topped mountain, of inferior elevation, commands a range of prospects, which for grandeur, variety, and extent is not surpassed by any

other in the north of Ireland Turaw mountain, rising boldly from the waters of Lough Erne, forms a beautiful and striking feature of its scenery. The other mountains of remarkable elevation are Glenkeel near Derrygonnelly, 1223 feet; North Shean, 1135; Tappahan on the borders of Tyrone, 1110; and Carnmore near Rosslea, 1034 feet. But the grand distinguishing characteristic of the county is Lough Erne, which extends forty miles from north-west to south-east, forming in reality two lakes, embayed by mountains and connected by a deep and winding strait, on an island in the centre of which stands the county town of Enniskillen. Of the two lakes, the northern or lower, between Belleek and Enniskillen, is the larger, being upwards of 20 miles in length, and  $7\frac{1}{2}$  in its greatest breadth; the southern or upper, between the latter town and Belturbet, is  $1\frac{1}{2}$  miles long by  $4\frac{1}{2}$  broad. Both are studded with numerous islands, which in some parts of the upper lake are clustered so closely together as to present the appearance rather of a flooded country than of a spacious lake. It is a popular opinion, that the number of these islands equals that of the days in the year; but accurate investigation has ascertained that there are 109 in the lower lake, and 90 in the upper. The largest is Bo or Cow island, near the northern extremity of the upper lake; it takes its name from being mostly under pasture. Ennismacsaint, also in the upper lake, is noted for a burying-ground, which is held in great veneration; Devenish island, in the same lake, near Enniskillen, is particularly remarkable for its ancient round tower and other relics of antiquity, all of which are described in the article on the parish of that name. The other more remarkable islands in this division are Eagle, Innisnagill, and Gully, all richly wooded; Cor and Ferney, mostly under pasture, and Herring island, said to derive its name from the quantities of fresh-water herring found near its shores. Innismore, the largest island in the upper lake, forms part of the two nearest parishes on the main land. Belleislo has long been celebrated for its natural beauties, which were much heightened by the judicious improvements they received when it was the residence of the Earl of Rosse: it is connected with the main land by an elegant bridge. Near it is Lady Rosse's island, so called from the improvements bestowed on it by that lady. Knockninny was used as a deer-park by the nobleman just named. In descending the lake from Belturbet, the first two miles present the appearance of a large river winding through the county without any striking features to arrest attention 5 but as the lake widens, usuccoK.siou of rich and picturesque views opens upon the eye. The bunks on each side, as well as the islands that present themselves in rapid succession, are clothed with stately timber, which rises boldly from the water's edge, occasionally interrupted by sweeps of low marsh overgrown with rushes and enlivened by herons and other aquatic fowl. After narrowing in to the strait of Enniskillen, and expanding again into a still wider sheet of water in the lower lake, it is finally contracted into a river which quits the county at the village of Belleek in a magnificent fall. The lakes called Lough Melvin, Lough Maenean, and Lough Kane, which form part of the boundary between Fermanagh and Leitrim, may be considered as partly belonging to the former county.

The soil in some parts is a rich loam upon a substratum of limestone, or calcareous gravel; in others, a light

friable soil on slaty gravel; and again in others, a heavy soil mixed with stones, beneath which is blue and yellow clay on a substratum of basalt, here called whinstone; but throughout almost every part, the soil is wet and cold, obstinately retaining the surface water unless counteracted by constant draining. The size of farms varies from 3 acres to 500; those of large size are mostly near the mountains, and occupied in grazing young cattle. Considerable tracts of land are let in bulk, and the holders of them are generally middlemen, who sublet in small portions: proprietors of this description are called Terney begs, or "Little Lords." The manure, which is seldom used for any crop except potatoes, is generally a compost of stable dung, Lime, and bog mould; the scourings of ditches are sometimes used as a substitute for lime. Marl is in high repute; it is of a dusky white colour, mostly found at the bottom of bogs; near Florence-Court and in some other places it shews itself in large ridges resting upon gravel, whence issue numerous springs impregnated with vitriolic acid: in the vicinity of these springs the marl is found in various curious shapes, cylindrical, spherical, oblong, and curved, highly indurated, and of a dirty red colour, but when exposed to the action of a winter's atmosphere, and used either in top-dressing or as a compost, it retains its efficacy for two or three successive seasons. The staple crops are oats and potatoes, with some wheat; flux, barley, turnips, clover, and vetches are occasionally planted; the culture of barley it every year extending, but that of all the others is chiefly confined to the gentry and wealthy farmers. In the mountain districts, much of the land is cultivated with the spade or the old heavy wooden plough; in other parts, the use of the improved iron plough and light angular harrow is universal, as well as that of all other new and improved implements. The old car with solid wooden wheels has given way to the light cart, with spoke-wheels, and the slide-car is rarely used, except, in the most mountainous districts to bring turf down the precipitous roads. These mountain farms are chiefly appropriated to the rearing of young cattle, great numbers of which are annually purchased in Leitrim, Sligo, and Donegal, at a year old, and kept by the mountain farmer for one or two years, when they are sold to the graziers of the adjoining counties; great numbers of milk cows are kept, and large quantities of butter made, which is mostly salted in firking, and bought, up in the neighbouring markets, chiefly for the merchants of Belfast and Newry. Perhaps less attention is paid to the breed of cattle in this than in any other county in Ireland; almost every sort of stock known in the kingdom is to be found here in a day's journey, but so crossed as to defy the possibility of distinguishing the original breeds; that best adapted to the soil and climate is the long horned Roscommon. Sheep are numerous in some districts; they are generally a small mountain breed, and mostly kept for the purpose of furnishing wool for domestic clothing, but many of the gentry have very excellent stocks, being for the most part a cross between the Leicester and Sligo breed. Pigs, though found in all parts, are by no means so numerous as in the adjoining county of Monaghan; indeed in many instances the food which should be given to the pig is carefully saved for the cow. Goats are so numerous as to be highly detrimental to the hedges, which are everywhere stunted by the browning of this animal.



The horses are bad, being neither of the hack nor waggon kind; larger than the poney and smaller than the galloway: but great numbers of a very superior description are brought into the county by dealers for the use of the gentry. The fences for the most part are dry stone walls, or sods, except in the lower and level districts, where white thorn and other quicksets have been planted; these, wherever properly protected, thrive remarkably well. Draining is sometimes practised, mostly by open trenches; irrigation rarely or never. Every part of the county appears to produce forest timber spontaneously, particularly ash and beech; to such an extent does the former grow, as to be called, the weed of the country; and towards the northern part and in some other districts, excellent ash and beech are to be seen growing to a large size as hedge-row timber. At Crum and Castle Caldwell there are excellent and extensive woods of oak, beech, and ash, and much full-grown ornamental timber and young plantations around Florence-Court and Castle Coole; indeed, plantations are more or less connected with the residence of almost every gentleman, and they are yearly • increasing. The fuel universally used is turf, cut from the numerous bogs scattered over every part of the county, from the lowest levels to the sides, and even to the summits of the mountains. Coal is sometimes brought to Enniskillen, but the expense of conveyance limits its use to the more wealthy part of the community.

In a geological point of view this county is highly interesting: the great central limestone district of Ireland terminates in it, and the western coal and iron formation commences; here the granite of Donegal forms a junction with the basaltic range, which, with little intermission, extends to the coast of Antrim; here also the Escars (that extraordinary chain of low hills, which extends from Lough Neagh to the remotest part of Galway and Mayo,) seem to form a nucleus, whence they radiate in every direction; so that within a very limited space are found almost every kind of rounded nodule, from the jasper and agate down to the softest clay slate. Generally speaking, the rock of the county is either secondary limestone, abounding with organic remains (particularly encrinites), or quartose sandstone, in some districts equal in closeness of grain, uniformity of structure, and durability to any in the British islands. Limestone of several kinds is found in the islands of Lough Erne, and in other places on the main land; the quarries of the latter are extensively worked. Near Florence-Court is brown marble beautifully veined; it receives a fine polish, and when worked into ornaments presents a surface which, for mellowness of tint and variety of veins, is not excelled even by the celebrated marble of Iona. In the parish of Killasher are large beds of marble, having a perpendicular face of 53 feet in height, projecting boldly from the neighbouring cliffs; it is of a grey colour, often beautifully clouded, but it has never been worked for ornamental purposes. Near the foot of Cuilcagh are vast deposits of ironstone, veins of which can also be traced in the bed of the neighbouring streams: numerous mines were opened, and the ore extensively wrought as long as the forest afforded fuel; but when this source failed, the works were abandoned, and the furnaces and mills have gone to decay. In this mountain and in the Tosset are thin seams of coal, which ap-

pear to form the verge of the great Leitrim and Roscommon field, the indications and strata of the base of Cuilcagh, exactly corresponding with those of the Iron mountain in the county of Leitrim; some slight excavations have been made by the peasantry, but no effort on an extended scale has been attempted to search for this valuable fossil. In the hills of Glengarron are also indications of coal; but the great quantity of turbary in every part affords so many facilities for procuring turf at a cheap rate, as to prevent any effort towards the working of the collieries. When the canal between Loughs Neagh and Erne is finished, and the navigation opened to Ballyshannon, there is every reason to hope that the mineral treasures of Fermanagh will prove a new source of national wealth and prosperity.

Fermanagh may be said to be almost exclusively an agricultural county: the only staple manufacture is that of linen, which in some districts is briskly carried on; the cloth for the most part is -Jths; a stronger kind, principally for domestic use, is made from the refuse and tow. Flax-spinning is general throughout the county; scarcely a house is without a wheel and reel. The yarn is carried to the market-towns, and bought up in large quantities for the manufactures of the more northern counties. Wool-spinning prevails in the mountain districts, and excellent flannels and blankets are made: druggets, with linen warps of a very superior quality, are also manufactured; likewise a very useful stuff, principally for domestic wear.

The fish most common in Lough Erne are salmon, perch, pike, bream, trout, and eels. It is said that perch first appeared in this lake about the year 1760, and that they were seen in all the other lakes in Ireland and in the Shannon at the same period. There are some large eel-weirs at Enniskillen, where great quantities of that fish are caught: they come from the sea when young, and are intercepted in their return; those which are not sold fresh, or sent to Dublin, are cured in barrels containing about eight dozen each, and sold at Belturbet. There is also an eel-weir near the falls of Belleek; but this town is more remarkable for its salmon fishery, considered, in conjunction with that at Ballyshannon, a little lower down the river, to be one of the most productive in Ireland. Large flights of wild geese and swans occasionally visit Lough Erne towards the close of the year, the appearance of which is considered to prognosticate a severe winter.

The only river of any consequence is the Erne, which, entering the county a short distance from Belturbet, flows into Lough Erne at its southern extremity, and, after passing Belleek at its northern extremity, discharges itself into Donegal bay at Ballyshannon; all the other rivers empty themselves into Lough Erne. The Finn is navigable for boats as far as Cumber bridge on the confines of Monaghan; the Pettigo and the Omna rise near Lough Derg, in Donegal, and after uniting their streams fall into the lake a mile south of the town of Pettigo: the Scillies rises near Church hill, and takes a southern direction to the lake. There are upwards of fifty smaller streams, all contributing to augment the waters of the great central reservoir. The Ulster canal, intended to unite Lough Neagh and Lough Erne, will enter this county from Monaghan, not far from Clones; thence proceeding towards Belturbet, it is to fall into Lough Erne. The roads are numerous, but for

the most part badly laid out; many of them are flooded during winter, exceedingly inconvenient, and kept in indifferent repair.

The number of Danish raths in all parts is very great, but none of them are peculiarly singular in their construction. Tumuli also occur, surrounded with circles of upright stones; when opened, urns and stone coffins have been found in them. At Wattle bridge, three miles from Newtown-Butler, on the banks of the Finn, are the remains of a Druidical temple. There are but few remains of monastic institutions: those of Devenish and Gola are the only structures in which traces of the original buildings can be discovered: the abbeys of Ennismacsaint, Cleenish, Kils Kerry, and Rossory have been converted into parish churches: those of Ariod-intuit, Derough, Domnuehmore, Inniscasin, Innisco, Innisrocha, and Loughuva are now known only by name. About a mile from Pettigo stand the ruins of Castle Mac Grath, the residence of the first Protestant bishop of Clogher, from whom the building took its name, Lisgool, a castle on the hank of the Rale opposite to Enniskillen, also suffered during the civil war of 1641, being burnt by the Irish. The ruins of Callahill castle are near Florence-Court. Castle Hume, which was the seat of Lord Loftus, is now a pile of ruins. Enniskillen, which was little more than a fort in Elizabeth's time, has since completely changed its character; the castle is in ruins, and its defences and outworks have been gradually converted by the progress of civilization into peaceful and substantial dwelling-houses. The modern residences of the nobility and gentry are noticed in the articles on the parishes in which they are respectively situated.

The peasantry are a fine race, much superior in appearance to those of any of the other northern districts: they are tall, well formed, and robust: their countenances display the bloom of health, and they possess that uninterrupted flow of spirits which is the constant attendant on regular living and active, yet not overstrained, industry. Whether from habit or a natural propensity, the people do not rise until a late hour in the morning, and the cows are not milked until noon. The cottiers who dwell in the more retired and mountainous parts are poor, and their cabins are wretched huts, with a wattled door and a straw mat on the inside; many of the herdsmen, who are able to give their daughters a marriage portion of £20 and a feather bed, live in these cabins. The lower classes have no confidence in physicians: when one is called in, the patient despairs of life; hence a dislike is entertained for the whole medical profession. Yet, notwithstanding the reluctance to spend money upon medicine, considerable sums are lavished on the wake which precedes interment. The English language is universally spoken, and most of the children are educated in the parochial and national schools. Mineral springs are very numerous: Rutty gives a list of twenty, partly chalybeate, partly sulphureous. Of the former are those of Aghalun, Coolauran, Drumcroc, Killinshanvally, Largy, and Tullyveel; of the latter, Aghnahinch, Ashwood, Derryineh, Derrylester, Killusher, Lisbleak (two springs), Meham (two springs), Owen Breen, and Pettigo: the water of the last-named is more strongly impregnated with the mineral than even the celebrated spring at Swanlinbar. A spring at Maguirea-bridge, and two at Drumgoon,

are sulphureous, with a prevailing admixture of an alkali. Four miles north-west of Enniskillen, near Ballye&nsidy, are some natural caves called the Daughton: the entrance is by a large arch, 25 feet high, the roof being composed of various pieces of rock in regular order; the passage leads to a second vault of the same form, but not so high, and thence it is continued by narrow windings to a brook, which, passing through unknown recesses, discharges itself at the first entrance, At Belcou, a small distance west of Enniskillen, is a celebrated well, called Davagh Phadric, reputed the best cold bath in Ireland, and in great esteem for nervous and paralytic disorders: it discharges a large stream which turns two mills at the short distance of 150 yards from its mouth. This county gave the title of Viscount to the Verney family, now extinct.

FERMOY, a market and post-town, and a parish, in the barony of CONDONS and CLNGIBBONS, county of CORK, and province of MUNSTER,  $17\frac{1}{4}$  miles (N. by E.) from Cork, and  $108\frac{1}{2}$  (S.W.) from Dublin, on the river Blackwater, and on the mail coach road from Cork to Dublin; containing 8690 inhabitants, of which number, 6976 are in the town. This place, which is now a grand military depot, is said to have originated in the foundation of a Cistercian abbey by the family of the Roches, in 1170, which was known as the abbey of Our Lady de Castro Dei, and after its dissolution was granted by Queen Elizabeth to Sir Rich. Greaville, Knt, The town, which commanded an important pass of the river, over which a bridge had been erected the preceding year, was, in 1690, attacked by 1500 of the Irish in the service of Jas. II., commanded by Gen. Carrol. The garrison, consisting only of a small party of Danes, under Col. Douep, had recourse to the stratagem of two trumpets sounding a march as of reinforcements advancing to their aid, and the assailants retreated with precipitation. Though the inhabitants had obtained letters patent for a market and fairs, this place, at the close of the last century, consisted of a common carrier's inn and a few mud cabins only; but, in 1791, the late John Anderson, Esq., having purchased four-sixths of the manor, erected a commodious hotel and some good houses, and laid the foundation of its present prosperity. In 1797, Government wishing to form a military station in a central part of the south of Ireland, made overtures to the proprietor, who, foreseeing the advantages to be derived from such an establishment, made a free grant of a site for that purpose, and created temporary barracks on the south side of the river. A land some and substantial range of buildings, now called the East Barracks, was erected on the north-east side of the bridge in 1806, and in 1809 a second range, called the West Barracks. The former occupy three sides of a quadrangle, 800 feet long and 700 feet wide, with barracks in the rear for cavalry, the whole occupying an area of  $16\frac{1}{2}$  statute acres, and affording accommodation to 112 officers and 1478 non-commissioned officers and privates of infantry, and to 24 officers and 120 non-commissioned officers and privates of cavalry, with stabling for 112 horses, and other requisite appendages. The West Barracks are nearly similar in arrangement, but less extensive. The whole establishment is adapted for 14 field officers, 169 officers, and 2816 non-commissioned officers and privates, with stabling for 152 horses. Attached to the West Barracks is an hospital for 42

patients, and at a short distance from the East Barracks is the general military hospital for about 130 patients.

The town, is finely situated on the opposite banks of the river Blackwater, over which is a handsome stone bridge of 13 arches, widened about 40 years since by the late Mr. Anderson, and consists of a spacious square of handsome houses, the south side of which was the guard-house of the temporary barracks, and of several principal streets connected with others in a parallel direction by shorter streets intersecting them at right angles; also of Barrack-street, and a range of neat houses extending from the north end of the bridge. The streets are partially paved and watched, under the provisions of an act of parliament obtained in 1808, and the inhabitants are amply supplied with water. There is a circulating library, and a news-room is supported by subscription at the principal hotel, where also is a billiard-room, and where assemblies and concerts are held. The theatre, some few years after it was built, was converted into a coach-manufactory; but a spacious warehouse on the north side of the river is occasionally fitted up for dramatic performances by the Cork company. Races are held annually about the end of September, and continue for a week, and it is in contemplation to apply for a king's plate; the race-course, a fine area of 120 acres to the north of the town, is also used as a ground for military exercises. The environs abound with pleasing scenery, and the east side of the bridge, which is the only remaining portion of any building connected with the ancient village, is richly covered with ivy, presenting a picturesque object, heightened by the water of a mill-dam, which, crossing the river diagonally under its numerous arches, has the appearance of a natural waterfall. Adjoining the bridge is the entrance to Fermoy House, the residence of the late J. Anderson, Esq., to whom not only the town owes its prosperity, but the entire country is indebted for the important advantages resulting from, the introduction of the mail coach system and the formation of many new and useful lines of road: it is now occupied by the lady of the late Major Hennis, and is a handsome, mansion, beautifully situated on a gently sloping lawn bounded by the river. The number of military stationed here is on an average nearly 2000, the supply of whom, in addition to its own population, affords employment to tradesmen and artisans of every kind; and hence the necessities and luxuries of life are found here in as great profusion as in any of the larger towns in Ireland. There are some extensive flour-mills, paper-mills, and a public brewery, with a large malting establishment attached to it, formerly celebrated for its ale, but now principally brewing porter. The staple trade of the town is in corn and butter, of which considerable quantities are sent off; but a great impediment to its commercial prosperity results from the want of water conveyance, the Blackwater not being navigable within many miles of this place. Coal and culm are brought by lighters to Tallow, and thence by land carriage to Fermoy, a distance of 10 miles; and in the same tedious manner is the produce of the town and neighbourhood conveyed to the shipping-place for exportation, although it is calculated that a rail road or canal might be made at a moderate expense from this town to Tallow, the line between those places being nearly level throughout. A branch of the National Bank of Ireland, has been opened,

and a savings' bank has been also established. The market is on Saturday, and is abundantly supplied with live stock, provisions of every kind, and various articles of merchandise; and fairs for general farming stock are held on June 21st, Aug. 20th, and Nov. 7th. The market-place, near the river, though well adapted to the purpose, is used only for the corn market. Two mails from Cork to Dublin, and Bianconi's cars, pass daily through the town. The quarter sessions for the East Riding are held here in January; a manorial court, formerly held every three weeks, with jurisdiction extending to debts not exceeding 40s., late currency, is about to be revived; petty sessions are held every Monday, and a constabulary police force is stationed in the town. The court-house, a neat and appropriate building at the east end of the town, was erected in 1808.

The parish comprises 3319 statute acres, as apportioned under the tithe act, and valued at £5281 per annum. The land is generally of good quality, and the system of agriculture has within the last few years been greatly improved, under the auspices of an agricultural society established by the late Mr. Anderson, which holds its annual meetings in October for the distribution of premiums, on which occasion there is a ploughing match. The substratum on the north side of the river is limestone, and on the south a kind of brown stone; there is no bog, and but very little waste land. About a mile from the town are the extensive nursery grounds of Mr. P. Baylor, on which about 50 persons are generally employed; the produce is sent to Cork, Limerick, and other principal towns. The principal seats are Mill Bank, the residence of D. Reid, Esq.; Fermoy House, already noticed; Fermoy Lodge, of G. Shaw, Esq.; Ashfield, of J. W. Anderson, Esq.; Uplands, of S. Perrot, Esq.; Corren, of Major Coast; Grange Hill, of W. F. Austin, Esq.; Richmond, of H. Smyth, Esq.; Richmond Lodge, of Mrs. Collis; and Fairfield, of Capt. Roberts., The living is a perpetual curacy, in the diocese of Cloyne, and in the patronage of Sir Robt. Abercromby, Bart., the present lord of the manor, in whom also the rectory is impropriate, by purchase from the Anderson family. The tithes amount to £591. 9. 10., which is wholly payable to the impropriator. The curacy is endowed with £20 per annum by the late Mr. Anderson, and with £80 per annum by the late Board of First Fruits; the curate receives also a stipend for the performance of a separate service for the military every Sunday in the church. There is no glebe-house; the glebe, at the northern extremity of the parish, comprises about 4 acres. The church, a remarkably elegant structure with a square tower formerly surmounted with a spire, which has been taken down, was erected at the joint expense of the late Mr. Anderson, who presented the site, and at different times contributed nearly £3000; the late Mr. Hyde, who gave £1500; and the late Board of First Fruits, which gave £500 and granted a loan of £2000. The internal arrangement corresponds with its external appearance: the Ecclesiastical Commissioners have recently granted £172 for its repair.

In the R. C. divisions the parish is united to that of Clondullane, the greater part of Litter, and a part of the parish of Kilcrumper. The chapel, a spacious and handsome edifice on an eminence, was erected by subscription, towards which the late Mr. Anderson contributed the site rent-free and £ 500; the altar-piece, of light

tracery, is embellished with a good painting of the Crucifixion. A convent for nuns of the order of the Presentation has been built in a very handsome style on the brow of a hill to the south of the town, to which it is a great ornament; it consists of a centre connected by corridors with two wings, of which one is a chapel and the other a school-house for girls; and was built at an expense of £2000, of which £1500 was obtained from funds appropriated by Miss Goold to the establishment of convents in this county, and the remainder raised by subscription. Adjoining the convent is a handsome dwelling-house, erected by the Rev. T. Murphy, sen., R.C.C., (and now occupied by Capt. Iloyce, chief officer of police), the rent of which is intended by him to be permanently applied to clothe the children educated at the convent school. There is a place of worship for Wesleyan Methodists. About 400 children are taught in three public schools, of which one was founded and endowed with £1000 by the Rev. Dr. Adair, and is kept in a house given by the late Mr. Anderson, and there are 12 private schools, in which are about 850 children, and a Sunday school. The Fermoy college school, conducted by Dr. Fahie, for the preparation of young gentlemen for the university, was originally built by the late Mr. Anderson for a military college; the buildings occupy two sides of a square, comprising, besides the usual accommodations, a gymnasium, reading-room, and a ball court, and are, surrounded by 11 acres of playground. The national school is a large and substantial building, lately erected at an expense of £600, and affording accommodation for 400 children. Nothing remains of the old monastery of Our Lady de Castro Dei, which was taken down to afford materials for building several houses in the town, and the only memorial of it is preserved in the name of a street built upon the site, and thence called Abbey-street. At Corrin, under the mountain of that name, about 1½ mile south of the town, is a chalybeate spa; and at Grange, close to Castle Hyde, is a sulphureous and chalybeate spring, both strongly impregnated. Fermoy formerly gave the title of Baron to the ancient family of Roche.

FERMOYLE, or LKTTERCANNON, a village, in the parish of KIM.ONOGHAN, barony of BURREN, county of CLARE; and province of MUNSTER; containing 42 houses and 220 inhabitants.

FERNS, a post-town and parish, and till lately the seat of a diocese, partly in the barony of GOREY, but chiefly in that of SCARWALSH, county of WEXFORD, and province of LEINSTER, 17¼ miles (N.) from Wexford, and 56¾ (S. by W.) from Dublin, on the road from Gorey to Enniscorthy; containing 4038 inhabitants, of which number, 571 are in the town. This place, according to Colgan, derives its name from Ferna, son of Caril, King of Decies, who was slain here in battle by Gallus, son of Morna; but according to other writers from "Fearn," signifying either an alder tree, or the well-known weed so common in uncultivated districts. It is said to have been granted, in 598, by Brandubh, King of Leinster, to St. Edan, who built a monastery here, in the church of which his benefactor and himself were subsequently interred. Early in the 9th century, the growing importance of the town, which had gradually risen around the monastery, was checked by successive incursions of the Danes, in 834, 836, and 838; afterwards in 917 and 928, and in 930 they plundered the abbey and burnt the town,

In 1041 the city was destroyed by Dunchad, son of Brian, and in 1165 it suffered from an accidental fire. In the following year it is said to have been burnt by Dermot Mac Murrough, the last King of Leinster, to prevent its falling into the hands of Roderic, King of Ireland; but according to more numerous authorities, it was destroyed by the confederate army under Roderic, who, advancing to Ferns during Dermot's absence in England, took the castle and restored Dervorghal, whom Dermot had forcibly carried off, to her husband Ollourke, King of Breffny. On his return from England, towards the close of 1168, Dermot secretly took refuge in the Augustine monastery which he had founded here; and after the capture of Wexford by his English auxiliaries, concentrated his forces at this place, where he remained for three weeks refreshing his men, and concerting plans of future operations. After a successful attack on the King of Ossory, Dermot again retired to Ferns, whither Roderic, alarmed at his continued successes, advanced to give him battle. Dermot, sensible of his inferiority in numbers, stationed his troops in the bogs and woods which surrounded the castle, and awaited the contest; and Roderic, fearing to attack him in that position, concluded, at the solicitations of the clergy, a treaty of peace, in which he acknowledged Dermot's right to the crown of Leinster. Dermot died the year following, and was interred either in the cathedral of Ferns or at Baltiuglassa. After his death, Strongbow visited this city, where he subsequently solemnized the marriage of his daughter, by a former wife, with his standard-bearer, Robert de Quiney whom he created Lord Daffren and appointed constable of Leinster.

The city appears never to have recovered from its previous devastations; for when it was given by Hen. II. to Robert Fitz-Aldelm, it was described as an inconsiderable place, and exposed to the hostile assaults of the native chieftains. Fitz-Aldelm, having seized the castle of Wicklow, gave this lordship in exchange to the sons of Maurice Fitzgerald, who began to build a strong castle here, which was treacherously rased to the ground before it was completed. The castle, which subsequently became the occasional residence of the bishops of the diocese, and of which there are some remains, was most probably built in the reign of John, by William Marshal, Earl of Pembroke. It was attacked, in 1312 and 1313, by the (O'Tooles, who also set fire to the city; and Bishop Esmond, whose prelacy was disputed, maintained himself in it by force of arms against William Charnells, who was appointed to succeed him. The latter, after the sheriff had declared his inability to displace the former, put himself at the head of his own servants and forcibly obtained possession of the castle, in the occupation of which he was greatly annoyed by the Irish sept. In the reign of Hen. VIII., Mac Murrough, chief-lain of Leinster, was made governor of the castle for the king; and during the reign of Edw. VI. and Mary, the custody of it was given to Richard Butler, Viscount Mountgarret. In 1641, Sir Chas. Coote, the parliamentary general, dismantled the fortress and greatly oppressed the inhabitants. The town is romantically situated on the river Bann, in an open and healthy district, and is sheltered on the north and west by a range of mountains. It consists chiefly of one irregular street, and contains 106 houses indifferently built, retaining no trace of its ancient

importance. The market has been long discontinued; but fairs are held on Feb. 11th, March 25th, May 12th, June 29th, Sept. 4th, Oct. 29th, and Dec. 27th. Here and at Ballycarney are constabulary police stations.

The DIOCESE of FERNS

appears to have been founded by St. Edan, commonly called St. Maidoc or Mogue, a descendant of Colla Vais, King of Ireland, who, having left his country, resided for some years with St. David, bishop of Menevia, in Wales, by whom he was carefully instructed in the principles of the Christian religion.

After his return to Ireland, St. Maidoc founded a church at Ferns, which soon after became the seat of a diocese. In a great synod held afterwards at Leinster, Brandubh decreed that the archbishoprick of Leinster should forever remain in the chair and see of St. Maidoc; who, after presiding over it for nearly 50 years, died in 632 and was succeeded by St. Molin. The see was governed by a regular succession of bishops till 814, from which date there is a chasm of more than a hundred years, arising probably from the ravages of the Danes of Ulster. It was afterwards governed by Laidgnene, under the title of Comorban, who died in 937: of his successors little worthy of notice is recorded till after the arrival of the English in Ireland. On the refusal of Giraldus Cambrensis to accept the see, which, with that of Leighlin, had been offered to him by John, Earl of Morton, Albin O'Mulloy succeeded in 1186; and during his prelacy it was forcibly deprived of two manors by William Marshal, Earl of Pembroke. Adam de Northampton, who succeeded in 1312, was attainted of treason for his adherence to Edward Bruce, and for furnishing Robert Bruce with provisions, arms, and men during his invasion of Ireland. The revenues of the see were greatly diminished during the prelacy of Alexander Devereux, who succeeded to it in 1539, and remained in undisturbed possession of it, notwithstanding the changes then taking place in religion; and the manor of Fethard was alienated by Hugh Allen, who succeeded in 1582, but it was subsequently recovered by Bishop Ram. During the prelacy of Bishop Graves, who was consecrated in 1600, the see of Leighlin, which had been for some time vacant, was united with Ferns; and his successors continued to be bishops of Leighlin and Ferns from that period till 1836, when, on the death of the last bishop, Dr. Elrington, both dioceses were annexed to the see of Ossory, and the temporalities of the latter became vested, in the Ecclesiastical Commissioners. The diocese is one of the five which, constitute the ecclesiastical province of Dublin: it comprises a small part of the county of Wicklow and of Queen's county, and nearly the whole of that of Wexford, extending 46 miles in length and 18 in breadth, and comprehending a superficies of 570,564 statute acres, of which 550,800 are in the county of Wexford, and 19,764 in that of Wicklow. The lands belonging to the see comprise 13,370 statute acres of profitable land; and the gross revenue of the bishoprick amounts to £5882. 15. 3¼. The chapter consists of a dean,



*Arms of the Bishoprick.*

precentor, chancellor, treasurer, archdeacon, and the ten prebendaries of Kilrane, Coolstuffe, Fethard, Edermine, Taghmon, Kilrush, Tomb, Clone, Crosspatrick, and Whitechurch. The consistory court, held at Enniscorthy, consists of a vicar-general, two surrogates, and a registrar, who is also keeper of the records, of which the earliest are of the date of 1618. The total number of parishes is 142, which, with the exception of two without cure of souls, are comprised within 58 benefices, of which 34 are unions of two or more parishes, and 24 single parishes; of the benefices, one (the deanery) is in the patronage of the Crown, 10 in lay patronage, and the remainder are in the patronage of the Bishop or the incumbents. The number of parish churches is 61, and there are also two other places in which divine service is performed; there are 31 glebe-houses. The diocesan school, the master of which is paid a salary by the bishop and beneficed clergy of the diocese, is at Wexford. In the R. C. divisions this diocese, as originally constituted, forms a distinct bishoprick, and is one of the three suffragan to the archiepiscopal see of Dublin: it comprises 36 parochial unions or districts, and, exclusively of the friary chapel at New Ross, contains 90 chapels, served by 36 parish priests and 54 coadjutors or curates; the episcopal parishes or districts are Enniscorthy and Camolin: the Bishop resides at the former place.

The parish comprises 15,085 statute acres, as apportioned under the tithe act: the greater portion of the land is under tillage, and there is a considerable tract of hilly pasture. The gentlemen's seats are Ballymore, the residence of R. Donovan, Esq., proprietor of the town and the largest estate in the parish; and Clobemon Hall, of T. Derinzey, Esq., beautifully situated on the eastern bank of the Slaney, which here abounds with rich and varied scenery: the latter is a handsome modern mansion of the Grecian Doric order, erected from a design by Mr. Cobden, and is surrounded by an extensive and finely wooded demesne, in which are the ruins of a castle formerly belonging to the ancestors of Lord Baltimore. The living is a vicarage, united by act of council, in 1776, to the rectory of Kilbride, and in the patronage of the Bishop, to whom the rectory is appropriate. The tithes amount to £830. 15. 4½., of which £553. 16. 11. is payable to the bishop, and £276. 18. 5½. to the vicar; the tithes of the vicarial union amount to £480. The glebe-house, the residence of the Rev. H. Newland, D. D., is pleasantly situated on a rising ground near the church; it was erected by aid of a gift of £800 from the late Board of First Fruits, in 1805. The glebe comprises more than 29 acres of cultivated land, held under the see at a yearly rent of £15, by deed executed in 1778. The present cathedral, which is also the parish church, was erected in 1816, by aid of a loan of £500 from the late Board of First Fruits; it is a small structure, in the later English style, with a square embattled tower crowned with pinnacles; and adjoining it is a small building used as a chapter-house. In removing the ruins of the old building, the date 632 (the year of St. Edan's death) was found inscribed on several pieces of timber, and also on a huge beam of oak; an ancient monument to the memory of that saint is still preserved in the present church. In the wall of the churchyard have been inserted the fragments of one of those

ancient crosses which are usually referred to the 10th or 11th century. The Episcopal palace is equally conspicuous for the simple elegance of its design and the beauty of the grounds: it was commenced during the prelacy of Bishop Cope, who, in 1785, obtained an act enabling him to carry into effect two bequests, one made in 1715 and the other in 1772, for the erection of an episcopal residence at this place. The church of the ecclesiastical district of Ballycarney (*which see*), recently erected out of the parishes of Ferns, Templeshanbo, and Monart, is situated in this parish. In the R. C. divisions the parish is the head of a union or district, comprising also the parishes of Kilbride and Kilcomb: the chapel, erected in 1826, is a neat modern building, with a low tower of granite surmounted by a cupola supported on eight pillars of grit-stone; adjoining it is a good house for the priest. About 150 children are taught in two public schools, of which one is aided with £30 per ann. by the trustees of Erasmus Smith's charity, and the other is chiefly supported by Dr. Newland; there are also three private schools, in which are about 100 children, and a dispensary.

Of the Augustine monastery founded by Dermot Mac Murrough, the chief remains are the walls of a narrow building with lancet-shaped windows, and a tower of two stages, of which the lower is quadrangular and the upper polygonal and covered with moss and ivy, which give it a circular form; within is a geometrical staircase leading to the top of the square tower. There are extensive remains of the ancient castle on eminence in the town: it appears to have been of great strength, of quadrangular form, and defended at the angles with round towers, of which one is still entire and contains a beautiful small chapel with a groined roof, the interior of which has been recently fitted up; it commands from its summit a pleasing and extensive prospect, and is the property of R. Donovan, of Ballymore, Esq., who is using every precaution to preserve it: part of one of the other towers is also remaining. Near the churchyard is St. Mogue's well, said to have been sunk by Molin, successor to St. Edan, and held in veneration for the miraculous efficacy attributed to its waters.

FERRITERS ISLANDS.—See BLASQUETS.

FERRY BANK, a village, in the parish of KILCULLIHEEN, within the liberties of the county of the city of WATERFORD, and in the province of MUNSTER, on the river Suir: the population is returned with the parish. The river is here crossed by a long and handsome wooden bridge, connecting the village with the city of Waterford, of which it may be considered a suburb. It contains a large distillery, an establishment for building and repairing vessels, and several store-houses and respectable dwelling-houses. Here are also three schools, one of which is under the patronage of Mrs. Nevins. —See KILCULLIHEEN.

FERRYCARRIG.—See CARRIGG.

FERTAGH.—See FARTAGH.

FERTIANA, a parish, in the barony of ELIOGARTY, county of TIPPERARY, and province of MUNSTER, 2 miles (S.) from Thurles; containing 1168 inhabitants. This parish comprises 3397 statute acres, as apportioned under the tithe act, and valued at £2700 per ann. It is a rectory, in the diocese of Cashel, and forms part of the mensal of the Archbishop; the tithes amount to £184. 12. 3¼.

FETHARD, an incorporated market and post-town, (formerly a parliamentary borough), and a parish, in the barony of MIDDLETHIRD, county of TIPPERARY, and province of MUNSTER, 7 miles (N.) from Clonmel, and 78 (S. w.) from Dublin by Urlingford; containing 3962 inhabitants, of which number, 3400 are in the town and liberties.



Seal.

This place, which appears to have derived its name from the Irish *Faith-Anl*, the "summit or hill of the plain," is of considerable antiquity. In 1306, the friars Eremites of the order of St. Augustine obtained from Edw. I. a full and free pardon for having acquired, contrary to the statute of mortmain, some land for rebuilding their monastery, which had been founded here at a very early period. In 1376, Edw. III. granted to the provost and commonalty certain customs, to enable them to surround their town with walls, and a similar grant, was made to them by Hen. IV. The monastery, to which was attached a certain portion of the town, was granted, on its dissolution, by Hen. VIII. to Sir Edmund Butler, Knt., at an annual rent of 5*s*, 4*d*. Irish; and in 1553, Edw. VI. granted the burgesses a new charter, with liberties and immunities similar to those of Kilkenny, which was confirmed and extended by & charter of Jas. I., under which the town is now governed. In 1650, the town was besieged by Cromwell, to whom, after a short, resistance, it capitulated on honourable terms; the original articles are still extant, and in the possession of W. Barton, Esq., of Grove. It is irregularly built, and contains 626 houses, the inhabitants are supplied with good water from a public pump; and there are some extensive barracks, at present, occupied by infantry. The old walls, in which were five gates defended by towers, are much dilapidated. The river Clashanly, or Clashaluin (more correctly Glaisealuin, "the lovely stream," from Glaise, "a stream," and Aluin, "lovely"), which rises in the bog of Allen, passes through the town and gives motion to two flour-mills, which, except in dry seasons, are constantly at work, and furnish the principal trade of the town. The market, is on Saturday, but, from its vicinity to that of Clonmel, is of very inferior importance. Fairs are held on April 20th, Friday before Trinity-Sunday, Sept. 7th, and Nov. 21st, and are well supplied with cattle; the Nov. fair is the largest in the county for fat stock. The town has latterly become a great depot for the sale of culm from the Slievardnagh collieries, eight miles distant: it is calculated that 30,000 barrels, or about 5000 tons, have been sold here in a year.

The corporation, by the charter of Jas. I., consists of a sovereign, twelve chief burgesses, a portreeve, and an indefinite number of freemen, assisted by a recorder, town-clerk, serjeant-at-mace, and other officers. The sovereign, who is also coroner and clerk of the market, is chosen annually from the burgesses by a majority of that body, and may with their consent appoint a vice-sovereign, who also is a justice of the peace within the borough. The burgesses, as vacancies occur, are chosen from the freemen by the sovereign and burgesses; the

portreeve is annually elected from the freemen by the chief burgesses, and the freemen are admitted only by favour of the corporation. The recorder is chosen by the sovereign and chief burgesses, and holds his office during pleasure; the town-clerk is appointed either by the sovereign or the chief burgesses, and the serjeant-at-mace by the sovereign. The corporation, under their charter, continued to return two members to the Irish parliament till the Union, when the borough was disfranchised, and the sum of £15,000 awarded in compensation was paid in moieties to Cornelius, Lord Lismore, and T. Barton, Esq. A Tholsel court, in which the sovereign presides, assisted by two burgesses, is held every three weeks, for the recovery of debts within the borough to any amount; and petty sessions are held generally on alternate Mondays before the county magistrates. A constabulary police force is stationed here.

The parish comprises 1524 statute acres, as ap-plotted under the tithe act, which, with the exception of a small portion of woodland and about 130 acres of common, are chiefly good arable land. Near the town are some very fine limestone quarries, whence very large blocks are procured; the stone takes a fine polish and is used for tombstones and other purposes. Grove, the handsome seat of W. Barton, Esq., is pleasantly situated in an extensive demesne intersected by the river Clash-anly, and richly planted; the house commands a fine view of Kiltinan Castle and the Waterford mountains; the park is well stocked with deer, and in the grounds are the ruins of an old church. There are several other gentlemen's seats in the union, which are described in their respective parishes. The living is a rectory and vicarage, in the diocese of Cashel, united by act of council, in 1682, to the rectories and vicarages of Pepperstown, Kilbragh, Cloneen, and Rathcoole, and to the entire rectories of Kilconnel and Railstown, together forming the union of Fethard, in the patronage of the Archbishop. The tithes of the parish amount to £140, and of the whole union to £1361. 7. 5¼. The glebe-house is a neat building, and there are four glebes, comprising together 22 acres. The church is the remaining aisle of an ancient structure of which the chancel is in ruins; it is in the decorated English style with a venerable tower (in which are four fine-toned bells), and an east and west window of very elegant design, and is 100 feet in length and 50 in breadth; the Ecclesiastical Commissioners have lately granted £440 for its repair. In the R. C. divisions, the parish is the head of a union or district, comprising also the parish of Killusty; and containing a chapel in each; the chapel of this parish, a large plain modern building, was erected on ground given by W. Barton, Esq. There is also a chapel attached to the Augustinian friary in the town, an ancient edifice with a very handsome east window, the beauty of which is concealed by a modern roof, which intercepts the crown of the arch. There is a place of worship for Presbyterians, erected in 1739, in connection with the Synod of Munster, the minister of which receives a grant of £53. 10. 8. per ann. royal bounty; also a temporary place of worship for Primitive Wesleyan Methodists. The parochial school is aided by donations from the rector, W. Barton, Esq., and the parishioners: the school-house, a good slated building, was erected at an expense of £325, of which £100 was a grant from the Association for Discountenancing Vice,

and Mr. Barton gave £50; the site was part of the glebe given by the rector, the Rev. H. Woodward. A national school is chiefly supported by the Very Rev. M. Laffan, and a school has been established by Mrs. Barton for females, who are also taught spinning and needlework. There are nine private schools, a charitable loan fund, and a dispensary. There are remains of the ancient walls, with four of the gateway towers; in removing some stones near one of them a gold ring was recently found, bearing the inscription, "No Frende to Fayth." At Market Hill is a mineral spring; at Kiltinan is a subterraneous stream; and in the neighbourhood are the remains of many ancient castles, one of which, at Knockelly, occupies about an acre of ground, and is surrounded by a high wall with towers at each angle, and in good preservation.

FETHARD, a small sea-port, post-town, and parish, in the barony of SHELburne, county of WEXFORD, and province of LEINSTER, 15 ¾ miles (S.) from New Ross, and 81 (S. W.) from Dublin, on the bay of Fethard; containing 2153 inhabitants, of which number, 320 are in the town. This place is supposed to have derived its ancient name, "Fiodh Ard," from the abundance of wood in the neighbourhood, though at present no part of the country is more destitute of timber. Robert Fitz-Stephen, on his first invasion of the country, landed his forces in a bay about a mile to the south of the town, since called Bagenbon bay, from the names of the ships Bag and Bon, both of which, immediately after his landing, he burnt in the presence of his men, telling them that they must either succeed in their enterprise or perish in the attempt. After the settlement of the English in Ireland, this place was given by Strongbow to Raymond le Gros, who had married his sister Basilia, and who is said to have erected a strong fortress here for the protection of his newly acquired territory. Basilia, with the concurrence of Fitz-Stephen, granted the church lands and tithes of the whole lordship to the abbey of St. Thomas near Dublin: and some of its earlier lords obtained for the inhabitants a charter of incorporation. The castle afterwards became the episcopal residence of the Bishops of Ferns, and here Alexander Devereux, the last abbot of Dunbrody, and the first Bishop of Ferns after the Reformation, died in 1556, and was buried in the church, in the aisle of which his tombstone still remains. In 1648, the manor of Ferns was exchanged by Bishop Andrews for value belonging to the Loftus family.

The town, which is neat and well built, consists principally of one wide street on the line of road from Ross to Bagenbon Head, and contains 50 houses, partly occupied by persons in the coast-guard department, of which a branch is constantly stationed here. Some trade is carried on in coal, timber, iron, and slates, and cattle and pigs are occasionally shipped from the port, for which its situation affords every facility. About 15 boats are employed in conveying limestone from the south-west side of the parish, near Loftus Hall, to this place, whence it is sent up the Scar river into the interior of the country. A considerable fishery of herrings, lobsters, and other fish of superior quality, especially plaice, is carried on off this coast. The harbour, which was constructed by Government in 1798, and is capable of receiving about four small sloops, is situated on the north side of Inguard Point. Between the pier heads are from 11 to 12 feet of water at high spring tides, and



from 8 to 9 at ordinary neap tides. There is also a harbour for small craft at Slade, in the parish of Hook, between which and this place is Bagenbon bay, one of the best shipping stations on the coast, for vessels of any burden, both for its depth of water, and from its sheltered situation, from the west and north-west winds. Fairs for cattle are held on Jan. 31st, April 30th, July 28th, and Oct. 20th. The town was incorporated in 1613, by charter of Jas. I., by which the corporation was made to consist of a portreeve and 12 free burgesses, in whom was vested the right of nominating freemen to form a commonalty, and of returning two members to the Irish parliament. They had also the power of holding a court of record weekly, for the recovery of debts not exceeding five marks, with the privilege of a market and fair; but this corporation has long been extinct. The borough continued to send two members to the Irish parliament till the Union, when it was disfranchised, and the £15,000 awarded in compensation was paid to Charles, Marquess of Ely, and C. Tottenham, Esq.

The parish, which is the property of the Marquess of Ely, is on the western side of Fethard bay, and with the parishes of Hook and Templetown forms a peninsula which separates Waterford harbour from Ballyteigue bay. It comprises 3775 statute acres, of which the greater portion is under tillage, and the remainder good meadow and pasture land: the soil is fertile and the system of agriculture improved; the chief manure is sea-sand and lime. On the shore is a species of hard red granite, which is used for mill-stones and other purposes; several unsuccessful attempts to procure coal and slate have been made. Fethard Castle, the property of the Marquess of Ely, and in the occupation of the Rev. A. Aleock, is pleasantly situated on the left of the road to New Ross; and Innyard, the seat of the Lynn family, is situated in tastefully disposed grounds. The Turret, a bathing lodge, formerly the property of Mrs. Savage, has been recently taken down. There are numerous comfortable farm-houses and bathing lodges in the parish, which is much frequented, for the benefit of sea-bathing. The sands are firm and smooth; the surrounding country is pleasant, and the air salubrious; and the neighbourhood abounds with objects of interest, among which are the remains of the abbeys of Dunbrody, Tintern, and Clonmines. The living is a rectory, in the diocese of Ferns, and the corps of the prebend of Fethard in the cathedral of Ferns, in the patronage of the Bishop: the tithes amount to £330. The glebe-house, a handsome building, was erected in 1880 by the Rev. C. W. Doyne, the present incumbent, at an expense of £1060, towards which the late Board of First Fruits contributed a gift of £277, and a loan of £461. The glebe comprised originally 1¼ Irish acres, to which 5 acres were added by purchase in 1834. The church, an ancient structure in a very dilapidated state, is about to be rebuilt. In the R. C. divisions the parish is part of the union or district of Hook; the chapel, on the lands of Dungulph, is a neat cruciform edifice, recently built by subscription. About 70 children are taught in the public schools, which are supported by the Marquess and Marchioness of Ely; aided by an annual donation of £10 from the rector; there are also two private schools, in which are about 90 children, and a Sunday school supported by the rector. On the narrow promontory of Bagenbon Head

are the remains of an encampment, said to have been formed by Fitz-Stephen on his landing; and at Fethard are the ruins of a castle, at one angle of which is a round tower in good preservation. Bagenbon Head projects considerably from the line of the coast; the land is high, and the shore bold; the water is deep, with a stiff clay bottom, covered with sand, extending nearly to the base of the cliffs. This bay has afforded refuge to many vessels in heavy gales, and the Milford packets have frequently put in and landed the mails, when, it has been impracticable for them to reach Waterford; there is a martello tower on the Head.

FEWS, a parish, in the barony of DECIES-WITHOUT-DRUM, county of WATERFORD, and province of MUNSTER, 1½ mile (W. N. W.) from Kilmaethomas, on the river Mahon; containing 1247 inhabitants, and comprising 5986 statute acres, as apportioned under the tithe act. Its surface is chiefly mountainous, and in several places commands fine views towards the ocean. It is a vicarage, in the diocese of Lismore, forming part of the union of Mothill; the rectory is impropriate in the Duke of Devonshire. The tithes amount to £221. 10. 9. of which £147. 13. 10., is payable to the impropiator, and the remainder to the vicar. In the R. C. divisions it is part of the union or district of Kilrosanty and Fews, and has a neat chapel.

FIDDOWN, a parish and village, in the barony of IVERK, county of KILKENNY, and province of LEINSTER, on the high road from Kilkenny to Carrick; containing, with the post-town of Pilltown (which is separately described), 4296 inhabitants, of which number, 193 are in the village. This parish, the name of which is said to be derived from *Fiodh*, "a wood," and *Duon*, a "rath" or "fort," is bounded on the west by the river Lingawn, which is crossed by a good stone bridge, and on the south by the river Suir; it comprises 10,485 statute acres, as apportioned under the tithe act, and valued at £8145 per annum. The soil in some parts is of astonishing fertility, and there is no waste land; the system of agriculture has much improved within the last seven years, through the exertions of the Irish Farming Society. There are numerous limestone and sandstone quarries; and near Pilltown is a quarry of variegated grey marble, susceptible of a high polish. The village of Fiddown consists of 36 houses, and has fairs on April 25th, June 10th, Sept. 29th, and Nov. 30th. It is situated on the bank of the river Suir, which is navigable throughout the extent of the parish for vessels of large burden, and abounds with excellent salmon and trout. Besborough, the fine old mansion of the Earl of Besborough, and from which his lordship takes his title, is situated in a well-wooded park of more than 500 acres. The house, which is built of hewn blue limestone, is 100 feet in front by 80 in depth; the great hall is supported by four Ionic columns of Kilkenny marble, each of a single stone 10½ feet high; it was erected in 1744 from a design of David Budge, Esq., and contains a fine collection of pictures. The other seats are Belline, the elegant residence of W. W. Currey, Esq., surrounded by a beautiful demesne; Fanningstown, of J. Walsh, Esq.; Tybroughny Castle, of M. Rivers, Esq.; Willmount, of G. Briscoe, Esq.; Cookestown, of J. Burnett, Esq.; Garrynarka, of N. Higinbotham, Esq.; and the glebe-house, of the Rev. W. Gregory. The living is a rectory and vicarage, in the diocese of Ossory, united by act of council, in 1689, to



the rectories of Owing or Bewley, and Tubrid, and the rectories and vicarages of Castlane and Tipperaghney, and in the patronage of the Bishop: the tithes of the parish amount to £687, and of the benefice to £1238. The glebe-house was built by aid of a gift of £100 and a loan of £1500 from the late Board of First Fruits, in 1817; the glebe comprises 48 acres. The church, is situated in the village, on the site of an abbey, of which St. Maidoc or Momoedoc is said to have been abbot in 590: it is an ancient structure, handsomely fitted up by the late Earl of Besborough, and contains several monuments to the Ponsonby family, among which is one to Brabazon, first Earl of Besborough, who died in 1758, consisting of half-length figures of the earl and his countess, on a sarcophagus of Egyptian marble, tinder a pediment supported by four Corinthian columns and four pilasters of Sienna marble. In the R. C. divisions the parish forms part of the union or district of Templeorum; the chapel, a neat building, is at Pilltown. In the schools at Pilltown, an infants' school, and a national school at Tubbernabrona about 300 children are instructed: there are also a private school, in which are about 40 children, and two Sunday schools. Throughout the parish are ruins of several ancient churches, Danish forts, and druidical altars or cromlechs. Several vestiges of antiquity have been found at Belline, and many are still to be seen in its immediate neighbourhood. The horns, with a great part of the skeleton, of a moose deer were found in a bed of soft marl, and are preserved at Besborough House.—See PILLTOWN.

FIERIES.—See MOLAHIFFE.

FINAE, a village, in the parish of FAVORAN, barony of DEMIFORE, county of WESTMEATH, and province of LEINSTER, 6 miles (N. W.) from Castle-Pollard, on the road from Old castle to Granard, and on the confines of the county of Cavan; containing 241 inhabitants. In 1331, Sir Anthony Lucy, Lord-Justice, defeated the Irish forces near this place, after an obstinately contested battle; and in 1644, Gen. Monroe routed a detachment of Lord Castlehaven's army here, where also, in 1651, the parliamentary forces under Cols. Hewson and Jones obtained a victory over the royalists, commanded by Pheagh Mac Hugh O'Byrne, and took the village by storm. The counties of Westmeath and Cavan are separated at this place by a stream connecting Lough Shcelin with Lough Kinale, and over which is a stone bridge of nine arches. The village consists of 45 houses, badly built, and in a state of dilapidation. Fairs are held on March 17th, the Saturday before Whitsuntide, Sept. 18th, and Nov. 15th.

FINDONAGH—See DONAGHCAVEY.

FINGLAS, a parish, partly in the barony of NETHERCROSS, and partly in that of COOLOCK, county of DUBLIN, and province of LEINSTER, 3 miles (N.) from Dublin Castle, on the mail coach road to Ashbourne, and on a small stream which falls into the Tolka at Finglas bridge; containing 2110 inhabitants, of which number, 840 are in the village. In the reign of Hen. II, Strongbow, aided by Milo de Cogan and Raymond le Gros, with 500 *men*, routed the Irish army consisting of several thousands, and nearly took King O'Connor prisoner. On June 18th, 1649, the Marquess of Ormonde, with the royal army, encamped here, previous to the fatal action of Rathmines; and on July 5th, 1690, King William, after the victory of the Boyne, here took up a

position and mustered his army, amounting to more than thirty thousand effective men; and hence a detachment, under the Duke of Ormonde, marched to take possession of Dublin. The manor was long vested in the Arch-bishop of Dublin: Fulk de Saundford, one of the prelates of this see, died here in 1271, and Archbishop Fitz-Simon, also, in 1511. The parish comprises 4663 statute acres, chiefly pasture: there are good quarries of limestone and stone for building. The Royal Canal passes through the townlands of Ballybogan and Cabra. An extensive cotton-mill was here burnt down in 1828, the ruins of which remain. A large tannery has existed at Finglas Wood for nearly two centuries, and is still carried on by J. Savage, Esq., one of the same family as the original proprietor: the residence is very ancient, and it is reported that Jas. II. slept one night there. By the 4th of Geo. I. a grant was made to the Archbishop of Dublin of markets on Tuesdays and Saturdays, fairs on April 25th and Sept. 29th, and a court of pie-poudie during the markets, by paying 6s. 8d. per ann. to the Crown. A noted pleasure fair is held here on the 1st of May. This is a station for the city of Dublin police; and in the vicinity are three private lunatic asylums. The seats are Jamestown, the residence of Mrs. Shew; Tolka Lodge, of J. W. Bayley, Esq.; Kilrisk, of J. Green, Esq.; Newtown, of Barnett Shew, Esq.; Belle Vue, of W. Gregory, Esq.; Farnham House, of J. Duncan, Esq.; St. Helena, of W. Harty, Esq., M. D.; Drogheda Lodge, of M. Farrell, Esq.; Ashfield, of Capt. Bluett, R. N.; Springmount, of C. White, Esq.; Elms, of John T. Logan, Esq., M.D.; St. Margaret's, of Mrs. Stock; Cabra House, of J. Plunkett, Esq.; Riversdale, of C. Stewart, Esq.; Rose Hill, of N. Doyle, Esq. 3 Tolka Park, of J. Newman, Esq. 3 Tolka View, of the Rev. Dr. Ledlie; Rosemount, of Capt. Walsh; Little Jamestown, of Edw. Mangan, Esq.; Rosemount, of M. Rooney, Esq.; and Cardiffe Bridge, of J. Newman, Esq. The living is a vicarage, in the diocese of Dublin, united to the curacy of Ballycoolane, and in the patronage of the Archbishop: the rectory, with the curacy of St. Werburgh's, Dublin, and the chapelries of St. Margaret's, Artaine, and the Ward, constitutes the corps of the chancellorship of St. Patrick's cathedral, Dublin. The tithes amount to £740. 5. 10., of which £462. 2. 5. is payable to the chancellor, and the remainder to the vicar. The glebe-house was erected, in 1826, by aid of a gift of £550, and a loan of £450, from the late Board of First Fruits 3 there is a glebe of 16 acres of profitable land, divided into three portions, two of which are at a great distance from the parsonage. The church, a plain substantial building, stands on the site of an abbey said to have been founded by St. Canice, or, as some think by St. Patrick, the former having been the first abbot: several of the early saints were interred here, and there are monuments to members of the families of Flower and Bridges, and one to Dr. Chaloner Cobbe, an eminent divine. This place gives name to a rural deanery, extending over Finglas and its chapelries, Castleknock, Clonsillaigh, Chapelizod, Glasnevin, Coolock, Raheny, Clontarf, and Clonturk, or Drumcondra. In the R. C. divisions the parish is the head of a union or district, comprising Finglas, St. Margaret's, the Ward, Killeek, and Chapel-Midway, in which are two chapels, in Finglas and at St. Margaret's.

The parochial schools are aided by the chancellor of St. Patrick's and the vicar; an infants' school was established in 1835; and there are two national schools, and a dispensary. Lands producing about £41 per ann., of which £32 are expended on the schools, have been left in trust to the vicar and churchwardens for the benefit of the poor and for other pious purposes. Here are two strong ramparts, one of which, at the rear of the glebe-house, is called King William's rampart. In the grounds of J. Savage, Esq., coins of the reigns of Jas. II. and Wm. and Mary have been found. Here is a well, dedicated to St. Patrick, slightly chalybeate, and once much celebrated: and there is an ancient cross in the churchyard. The vicarage was held for the few later years of his life by Dr. T. Parnell, the intimate associate of Swift, Addison, Pope, and other distinguished literary characters.

FINGLAS, a parish, in the barony of CLONLISK, KING'S county, and province of LEINSTER,  $2\frac{1}{4}$  miles (E. S. E.) from Moneygall, on the confines of the county of Tipperary; containing 271 inhabitants. It comprises only 664 statute acres, as apportioned under the tithe act, and is a rectory, in the diocese of Killaloe, forming part of the union of Dunkerrin: the tithes amount to £50. 0.  $6\frac{1}{2}$ . In the R. C. divisions it is part of the union or district of Moneygall,

FINISH, or FEENISII, an island, in the parish of Moyrus, barony of BALLYNSHINCH, county of GALWAY, and province of CONNAUGHT, 17 miles (S. E.) from Clifden, near the entrance to Kilkerrin bay on the western coast; containing 103 acres of land, held in common by the inhabitants: the population is returned with the parish.

FINNOE, a parish, in the barony of LOWER ORMOND, county of TIPPERARY, and province of MUNSTER,  $1\frac{1}{2}$  mile (W. S. W.) from Burris-o-Kane, on one of the roads from Nen'agh to Portumna; containing 1399 inhabitants, and comprising 4003 statute acres, of which about 800 are bog; the remainder being mostly pasture land. A lake, covering about 60 acres was drained about 10 years since; the land is reclaimed, and very productive, and the state of agriculture generally is much improved. Large quantities of shell marl are found at Springfield; and there is plenty of limestone for the purposes of agriculture, and for building. A small river, called Ballyfinboy, separates this parish from Burris-o-Kane, and empties itself into the Shannon at Castle Biggs. The principal seats are Finnoe House, the residence of T. Waller, Esq.; Ormond Cottage, of S. Waller, Esq.; Rodeen, of J. Falkiner, Esq.; Bell Park, of T. Robinson, Esq.; the glebe-house, of the Rev. Pierce. Goold; and Bellgrove, the property of — Lennard, Esq. The living is a rectory and, vicarage, in the diocese of Killaloe, episcopally united in 1790 to the rectory and vicarage; of Cloghprior, and in the patronage of the Bishop: the tithes amount to £217. The glebe-house, situated on a glebe of 4a. 4a. 3r. 26p., half a mile from the church, was built by aid of a gift of £400, and a loan of £400, in 1819, from the late Board of First Fruits; there is also a glebe of 28 acres, for which the incumbent pays £17 per annum. The church is a neat edifice, repaired and improved by aid of a loan of £323, in 1822, from the same Board. In the R. C. divisions the parish forms part of the union or district of Kilbarron; there is a chapel on the townland of Fir-

grove, which is on the boundary of Finnoe and Kilbarron. About 70 children are taught in a private school. Ballyfinboy castle is a square tower in good preservation. Many large elk horns have been found at Springfield bog; and on that townland there is a strong chalybeate spa, only partially used.

FINOGIL, or PHINAGH, a parish, in the barony of BUNRATTY, county of CLARE, and province of MUNSTER,  $1\frac{1}{2}$  mile (N. W.) from Six-mile-bridge, on the road to Ennis; containing 1021 inhabitants, and comprising 2632 statute acres, as apportioned under the tithe act. The land is in general of good quality, and chiefly under tillage, and the state of agriculture is gradually improving. Fairs are held at Rossmanaher on Jan. 6th, May 10th, June 15th, Sept. 12th, and Oct. 16th, mostly for sheep and pigs. Immediately adjoining is Rossmanagher, the seat of Lieut.-Col. Wm. O'Brien. The other seats are Deer Park, that of E. Mansell, Esq.; Springfield, of F. Morice, Esq.; and Streamstown, of E. Wilson, Esq. The parish is in the diocese of Killaloe; the rectory forms part of the union of Tomfinlough, and the vicarage, part of the union of Kilfinaghty. The tithes amount to £150, of which two-thirds are payable to the rector, and the remainder to the vicar. In the R. C. divisions it is part of the union or district of Six-mile-bridge. About 30 children are, educated in a school under the superintendence of the parish priest. The ruins of the old church still remain in the burial-ground, and at Rossmanagher are those of an ancient castle.

FINTONA, a post-town, in the parish of DONAGHCAVEY, barony of CLOGHER, county of TYRONE, and province of ULSTER, 7 miles (S.) from Omagh, and  $9\frac{3}{4}$  (N. by W.) from Dublin, on the road from Ormagh to Enniskillen; containing 17 14 inhabitants. At the plantation of Ulster, by Jas. I., this district was placed in the lesser proportion of Fentonagh, and was granted, in 1611, to Sir Francis Willoughby, who neglecting to comply with the terms of the grant, the lands reverted to the Crown. In 1614, 2000 acres. Were granted to John Leigh, Esq., who, prior to 1619, had built a bawn and house, in which he resided, and then commenced building the town. It now consists of one main and several smaller streets, very irregularly formed, comprising 354 houses, some of which are well built; and is situated in a fertile vale, on both sides of the Fintona water, occupying an advantageous position for trade, in a fine and improving country. 'The only manufactures are the weaving of linen and the making of spades. The Market is on Friday, and is well supplied with all kinds of provisions; and large quantities of brown linens are sold every alternate Friday to the bleachers, who attend from a great distance. A fair is held on the 22nd of every month, which is large and well attended. Petty sessions are held on the second Tuesday in each month; and a court, leet. And baron for the manor of Castlemaine once a month, for the recovery of debts under 40s., by a seneschal appointed by C. Eceles, Esq., the lord of the manor. Here is a constabulary police station, for which most convenient barracks have been recently built, and another at Barr. The gentlemen's seats in the neighbourhood are Ecelesville, that of C. Eceles, Esq.; Derrabard House, of S. Vesey, Esq.; Cavan House, of W. Dickson, Esq.; Cavan Lodge, of C. R. Lucas, Esq.; and Dundiven glebe-house, of the Rev.

Jos. M<sup>c</sup>Cormick. The parochial church, and a Presbyterian, and a Wesleyan Methodist meeting-house are in the town, within a short distance of which is the R. C. chapel.

FINTOWN.—See INNISKEEL.

FINUGE, a parish, in the barony of CLANMAURICE, county of KERRY, and province of MUNSTER, 2 miles (S. S. W.) from Listowel, on the river Feale, and on the road from Listowel to Tralee; containing 1431 inhabitants, of which number, 491 are in the village. The parish comprises 3583 statute acres, as applotted under the tithe act, the greater part of which consists of arable land: of the remainder, about 850 acres are coarse pasture land, 480 bog, and 100 woodland. Some of the arable land is of superior quality: the state of agriculture is gradually improving. Ballinruddery, the occasional residence of the Rt. Hon. Maurice Fitzgerald, Knt. of Kerry, is beautifully situated in a richly wooded demesne on the banks of the Feale. The house is an irregular building, partly thatched and partly slated, and the cottage front is covered with a profusion of climbing plants. A fine carriage road extends for upwards of a mile through the demesne, nearly parallel with the windings of the river. Adjoining the dwelling-house, and on the verge of the river, are the picturesque ruins of the ancient castle of Ballinruddery. The other seats are Ballyhorgan, the residence of W. Hilliard, Esq.; Finuge House, of W. Harnett, Esq.; Killoerin House, of Capt. O'Halloran; Finuge Cottage, of Miss Hewson; Bellarne, of H. Hilliard, Esq.; Tanavalla, of A. Elliott, Esq.; and Ballygrinnan, of S. Sewell, Esq. The parish is in the diocese of Ardfert and Aghadoe: the rectory is impropriate in A. Stoughton, Esq.; and the vicarage forms part of the union of Aghavallin. The tithes amount to £129. 4. 6., payable in moieties to the impropriator and the vicar. There are no remains of the church, but the ancient burial-ground is still used.

FINVARRA, a village, in the parish of OUGHTMANNA, barony of BURREN, county of CLARE, and province of MUNSTER, 2½ miles (W.) from Burren, on the bay of Galway; containing 410 inhabitants. This village, which is situated in a detached portion of the parish, is chiefly remarkable for a Point of that name which stretches into the bay from the peninsula formed by the parish of Abbey, and on which a martello tower has been erected. There is also a similar tower on Aughnish Point, to the north-east, which also forms a detached portion of the same parish. Finvarra Point is situated on the north-east side of the bay of Ballyvaughan, and to the south-west of the entrance of the harbour of New Quay.

FINVOY, a parish, in the barony of KILCONWAY, county of ANTRIM, and province of ULSTER, 5 miles (S. W.) from Ballymoney, on the road from Ballymoney to Kilrea; containing 6093 inhabitants. This parish, which is bounded on the west by the river Bann, and on the east by the Mainwater, comprises, according to the Ordnance survey, 16,474¼ statute acres, of which about one-third is bog and barren heath, and the remainder, with the exception of about 90 acres in the river Bann and a small lough of about 5 acres, is good land; about 3187 acres are applotted under the tithe act, and valued at £2281 per ann. The surface is varied: the parish is divided into three portions by two bogs which

intersect it, and parallel with which are two mountainous ridges, one called the Craigs, and the other Killymorris. The system of agriculture has, within the last few years, been greatly improved; there are some quarries of basalt, which is raised for building and for mending the roads and coal and iron stone are supposed to exist in several parts, but neither has yet been worked. Bricks are manufactured, for which there is plenty of clay along the banks of the Bann. The principal gentlemen's seats are Moore Lodge, that of G. Moore, Esq.; and Cullytrummin, of Sampson Moore, Esq. In the small village of Dunloy there is a good inn. Fairs are held there on the 15th of Feb., May, Aug., and Nov.; and it is a constabulary police station. In its immediate vicinity is the hill of Dunloy, which, according to the Ordnance survey, has an elevation of 707 feet above the level of the sea at low water. The river Bann is not navigable up to this parish, the approach being obstructed by the falls of Portna. The living is a rectory and perpetual curacy, in the diocese of Connor; the rectory forms part of the union and corps of the prebend of Rasharkin, in the cathedral of Connor; the perpetual curacy, which was instituted in 1808, is in the patronage of the Prebendary. The tithes amount to £450, of which £300 is payable to the rector, and £150 to the perpetual curate. There is neither glebe-house nor glebe. The present church was erected on the site of the original structure, by aid of a gift of £200 and a loan of £400 from the late Board of First Fruits, in 1810; and the Ecclesiastical Commissioners have lately granted £129 for its repair. In the R. C. divisions the parish is united to that of Rasharkin; the chapel is situated at Killymorris. There is a place of worship for Presbyterians in connection with the Synod of Ulster, of the second class. About 380 children are taught in four public schools, of which the parochial school was founded in 1822; and there are four private schools, in which are about 200 children, and eight Sunday schools. There are several forts, artificial caverns, and druidical remains in various parts of the parish; among the latter is a cromlech of hard black stone, between the upright pillars of which is an entrance to a chamber underneath, which communicates with two other chambers, the whole within a circle of 45 feet in diameter. This interesting relic is situated beyond the summit of the Craig; and at the distance of a furlong from it is a square fort, enclosing an area of 9000 square feet, surrounded with a deep trench. Within 300 yards of the fort are three erect tapering pillars, supposed to be monumental memorials of certain chiefs slain and buried on the spot. The view from the Craig rocks embraces that side of Lough Neagh which is towards the river Bann, and the mountains of Derry in the distance. At Lischeahan is a mineral spring, the water of which has the taste and smell of gunpowder.

FIRCALL.—See EGLISH.

FITHMONE.—See KILFITHMONE.

FIVE-MILE-TOWN, orBLESSINGBOURN, a post-town, in the parish and barony of CLOGHER, county of ANTRIM, and province of ULSTER, 6 miles (W. by S.) from Clogher, and 79¾ (N. W.) from Dublin, on the road from Lisnaskea to Clogher, and on the confines of the county of Fermanagh; containing 758 inhabitants. This place has been sometimes called Mount-Stewart,

from the name of its founder, Sir Wm. Stewart, to whom Jas. I. granted 2000 acres of land, called Ballynacoole. Prior to 1619, Sir William had built the, castle of Aghentine, and commenced the village, which was occupied by British tenants. He afterwards obtained a charter for markets and fairs; the latter are now held on the third Monday in every month. The town is gradually improving: it consists of one principal and two smaller streets, and comprises about 140 houses, several of which are modern and well built. A constabulary police force is stationed here, and petty sessions are held on alternate Thursdays. A neat chapel of ease, with a spire, was built in 1750, at the expense of Mr. Armor. A public school is supported by Col. Montgomery, who built the school-house; and there are two other public schools. Near the town is Blessingbourn Cottage, the Heat residence of Col. Montgomery. The ruins of Aghantine castle, in the neighbourhood, are boldly situated on elevated ground: it was destroyed by Sir Phelim O'Nial, in 1641.

FLORENCE-COURT.—See KILLESHER.

FLURRY-BRIDGE.—See BALLYMASCANLAN.

FOATY, or FOTA, ISLAND, partly in the parish of CARRIGTOHILL, and partly in that of CLONMELL, barony of BARRYMORE, county of Cork, and province of MUNSTER, 6 miles (N.) from Cove, in the harbour of Cork; containing 188 inhabitants. This island, which comprises 750 statute acres, solely the demesne of the Barry family, has been connected on the north, side with Carrigtohill by a handsome bridge and causeway, whence a fine line of road from Cork to Cove passes along its south-eastern side to Belvelly, where by another lofty bridge it enters the Great Island, close under the ruins of the old castle and martello tower. Near the termination of the northern bridge is an elegant entrance lodge to Foaty, the seat of the late J. Smith Barry, Esq., and near Belvelly is another lodge of similar design. The mansion is spacious and beautifully situated in the midst of thriving plantations; and the demesne extends on every side close to the shores of the harbour, of which it commands a fine view and also of the richly varied scenery of the river Lee. Not far from the house, on the shore of a picturesque bay, is a small castle of elegant design; and on the opposite shore is the castle of Blackrock, with the interesting and beautiful scenery around. Near the south-east termination of the demesne are some very neat cottages, occupied by the numerous workmen employed on the estate; and a male and female school, with residences for the master and mistress, built and wholly supported by Mr. and Mrs. Smith Barry.

FOGHARD.—See FAUGHART.

FOHENA, or FOHANA, a parish, In the barony of KILCONNELL, county of GALWAY, and province of CONNAUGHT, 1½ mile (S. by E.) from Ahascragh, on the road from Kilconnell to Ahascragh; containing 1968 inhabitants. This parish comprises 5834 statute acres, as apportioned under the tithe act. There are good limestone quarries, and an oatmeal-mill. The bog has been reclaimed by Lord Clonbrock at a large outlay of capital, according to the suggestions of Thos. Bermingham, of Caramana, Esq. The seats are Clonbrock, the residence of Lord Clonbrock, situated on an extensive demesne, finely planted and tastefully kept; and Lowville, of W. Mc'Donagh, Esq. The living is a rectory and vicarage,

in the diocese of Clonfert; the rectory is partly appropriate to the see and partly to the vicarage, which forms part of the union of Kilconnell. The tithes amount to £166. 3. 0¾, of which £32. 6. 1¼ is payable to the Ecclesiastical Commissioners and £138. 16. 11. to the incumbent. The church is in ruins and the ground used as a cemetery. In the R. C. divisions the parish is united to the half parish of Kilgerril, or Kilgirdle; the chapel is a thatched building. About 50 children are educated in a private school. The peasantry are comfortable, and agriculture is much improved. At Ballinabanaba are the remains of a castle. The skeleton of a very large elk was dug out of a bog in 1835. The title of Clonbrock, conferred on the Dillon family, is taken from the demesne.

FOLLISTOWN, or FONLISTOWN, a parish, in the barony of SKREEN, county of MEATH, and province of LEINSTER, 2½ miles (S. E.) from Navan, near the road to Duleek; containing, with the parish of Staffordstown, 137 inhabitants. It is a rectory, in the diocese of Meath, entirely inappropriate in F. Murphy, Esq., of Kilcarn, to whom the tithes, amounting to £36 are payable. The clerical duties are performed gratuitously by the incumbent of Skreen.

FONSTOWN.—See BALLINTUBBER.

FONTSTOWN, formerly FULESTOWN, a parish, partly in the barony of UPPER PHILIPSTOWN, KING'S county, and partly in the barony of WEST OPHALY, but chiefly in that of NARRAGH and RHEBAN EAST, county of KILDARE, and province of LEINSTER, 5 miles (E.) from Athy, on the mail coach road from Dublin to Cork, by way of Cashel; containing 1043 inhabitants, and comprising 4579 statute acres, of which 810 are bog, the remainder being nearly equally divided into pasture and arable land: within its limits is a small part of the bog of Monavolough. There are quarries of good building stone of a flinty nature, which is worked for home consumption. The living is a rectory and vicarage, in the diocese of Dublin, and in the patronage of the Marquess of Drogheda: the tithes amount to £267. 13. 10s. The glebe-house was built, by aid of a gift of £100, and a loan of £400, in 1810, from the late Board of First Fruits, additions to which have been made at a cost of £600: the glebe comprises 16a 2r, 16p. The church is a very neat structure, with a tower and spire, in imitation of the later English style of architecture, built in 1823, at an expense, of £1400, of which £1200 was a gift from the late Board. In the R. C. divisions the parish forms part of the union or district of Narraghmore, or Crookstown. A handsome school house has been erected at an expense of £376, of which £160 was a grant from the Court of Chancery, out of the estate of the Marquess of Drogheda; it is to be supported partly by a yearly allowance of £30 from the same source, and a small grant of land, and £20 annually from the rector. There is a private school, in which about 10 boys and 20 girls are instructed. In digging for marl, some time since, the skull and horns of a large elk were found, which are in the possession of Col. Bruen, of Oak Park; and about two years since a coin of the reign of Ethelred was picked up in a field here.

FOOK'S MILLS, a village, partly in the parish of CLONGEEN, and partly in that of HORDTOWN, barony of SHELMALIER, county of WEXFORD, and province of

LEINSTER, 3½ miles (S. W.) from Taghmon, on the old mail road to New Ross; the population is returned with the respective parishes. It contains about 30 houses, including a good country inn, where the meetings of the South Wexford Agricultural Association are occasionally held. In the immediate vicinity are Rosegarland, the seat of F. Leigh, Esq., and Horetown Glebe, the residence of the Rev. E. Bayley.

FORAN.—See TEMPLEORAN.

FORDSTOWN, a village, in the parish of GIRLEY, barony of UPPER KELLS, county of MEATH, and province of LEINSTER, 2½ miles (N.) from Athboy, on the road to Kells; containing 14 houses and 157 inhabitants. Here is a constabulary police station; also the R. C. chapel for the union or district of Girley, a handsome modern structure.

FORE.—See FEIGHAN of FORE (ST.).

FORGNEY, or CLONCALL, a parish, in the barony of ABBEYSHRUEL, county of LONGFORD, and province of LEINSTER, 2 miles (S. E.) from Ballymahon, on the road to Mullingar; containing 2241 inhabitants, and comprising 5832 statute acres, of which 4446 are apportioned under the tithe act; 32 acres are woodland, 1945 arable, 1782 pasture, and 2073 bog and waste, being almost exclusively the property of the Countess Dowager of Rosse. A canal passes within a quarter of a mile of the parish. The seats are Newcastle, that of the Countess Dowager of Rosse, situated in a demesne of more than 480 acres; Cloncallow, of W. T. Murray, Esq.; Creevagh, of R. Sandys, Esq.; Prospect, of T. Bradin, Esq.; Clinan, of Bevan C. Slator, Esq., and Forgney, of W. Atkinson, Esq. The living is a perpetual cure, in the diocese of Meath, comprehending the parishes of Forgney and Nogheval, and in the patronage of the Bishop, to whom the rectory is appropriate. The tithes amount to £200. The church is a plain building, enlarged, in 1810, by a donation from, the Countess Dowager of Rosse, and to the repairs of which the Ecclesiastical Commissioners have recently granted £316. In the R. C. divisions the parish forms part of the union or district of Moyvore, and contains a chapel. A free school is supported by Lady Rosse and the Bishop of Meath; and there is a school under the National Board, in which are 80 boys and 55 girls. There are the remains of an old church, adjoining which is a burial-place. Oliver Goldsmith was born at Pallice, in 1728; the house is now in ruins.

FORKHILL, a post-town and parish, partly in the barony of LOWER ORIOR, but chiefly in that of UPPER ORIOR, county of ARMAGH, and province of ULSTER, 4½ miles (N. N. W.) from Dundalk, and 44½ (N. by W.) from Dublin, on the road from Dundalk to Armagh; containing 7063 inhabitants, of which number, 152 are in the town. This was constituted a parish by act of council in 1771, by separating 12 townlands from the parish of Loughgilly, and 11 from Killeavy. It comprises, according to the Ordnance survey, 12,590 statute acres, of which 11,910 are apportioned under the tithe act, and valued at £5184 per annum; 8380 acres are arable, and 3519 bog and mountain; the state of agriculture has much improved. Among the many mountains is Slieve Gullion, on the eastern boundary, rising 1895 feet above the level of the sea; they all afford pasture, and some have been lately planted. There are quarries of excellent stone, used for building. The town con-

sists of 36 houses and is a constabulary police station. Fairs are held on May 1st, Aug. 1st, Sept. 29th, and Dec. 8th. The linen and cotton manufacture are carried on to a limited extent, and within the parish are four corn-mills, from which a considerable quantity of meal is exported through the port of Dundalk to Liverpool. The principal seats are Forkhill House, the residence of J. Foxall, Esq.; Forkhill Lodge, of Mrs. Dawson; Longfield, of Major Bernard; Bellmont, of the Rev. Mr. Smith, and of S. E. Walker, Esq.; and the Glebe-house, of the Rev. J. Campbell, L.L.D. The living is a rectory, in the diocese of Armagh, and in the patronage of the Lord-Primate: the tithes amount to £650; the glebe comprises 164 statute acres. The church is a plain structure, erected in 1767. In the R. C. divisions the parish is the head of a union or district, comprising also a portion of that of Killeavy, or Meigh, in which union are two chapels; the chapel at Mullaban, in this parish, is a plain commodious building. There is a Wesleyan Methodist meeting-house in the town. Seven schools were founded and are supported by the trustees of the late Richard Jackson, Esq., of Forkhill Lodge; another is aided by an annual donation from the same source, and one by the rector. In these schools about 600 children are instructed; and there are two private schools, in which are about 90 boys and 60 girls. A dispensary in the parish is also maintained by the trustees of Mr. Jackson, who by will dated July 20th, 1776, left a great portion of his extensive property to pious and charitable uses: in consequence of some litigation as to its division, it was determined by act of parliament that a portion of the rents of the estate of Forkhill, immediately from the decease of the testator, should be applied to the use of the poor children of his tenants, as directed in the will; the lands then assigned for this purpose yielding £375 per annum. After deducting £200 per annum for agency, &c, one-half of the residue of the net revenue was appropriated to the propagation of the Christian religion in the east, and the other half to his sister and her heirs: he made also many minor charitable bequests. Mrs. Barton, by deed in 1803, gave £40 per annum, to be equally divided among 20 poor women of this parish; and Mrs. Jackson bequeathed £10 per ann., payable out of the Killesandra estate, in Cavan, to the rector, for the benefit of the poor. On the top of the mountain of Slieve Gullion there is a large heap of stones near a cave, supposed to have been the burial-place of some Druid, or ancient chieftain; near which is a deep lake. Near this was formerly Roskugh, or the fort of Carrick-Brand, a considerable military station, with extensive outworks.

FORTH MOUNTAIN, an extra-parochial district, partly in the barony of FORTH (from which it derives its name), partly in that of BARGY, and partly in that of SHELMAHER, county of WEXFORD, and province of LEINSTER, 2 miles (S. W.) from Wexford; containing 1102 inhabitants. During the disturbances of 1798, this place was selected as a military station by the insurgents, who encamped their forces, amounting to several thousands, on the north-eastern extremity of the mountain called the Three Rocks, previously to their attack on Wexford. To reinforce the garrison of that town, a detachment of the Meath militia, with a party of artillery and two howitzers, was sent from Duncannon Fort, under the command of Capt. Adams, which on

## FOU

passing near the foot of the mountain was intercepted by a large party of the insurgents, the whole detachment cut to pieces, and the howitzers and ammunition captured. Immediately afterwards, Lieut.-Col. Maxwell marched out from Wexford with 200 of the Donegal regiment and about 150 of the yeoman cavalry, to support the 13th regiment commanded by Major-Gen. Fawcet, which was expected from Duncannon Fort; but the Major having heard of the disaster at the Three Rocks, fell back with his regiment, after having advanced as far as Taghmon. Col. Maxwell, who had been also apprised of the destruction of the detachment, collected his forces and advanced towards the insurgents, to co-operate with Major Watson, of whose retreat he was ignorant. On his arrival near the, Three Rocks, he was attacked by a numerous body of the insurgents, who rushed down from the mountain with a view of cutting off his retreat; but they were repulsed by a steady fire from the Donegal regiment, and Col. Maxwell seeing no appearance of Major-Gen. Fawcet, and finding his forces exposed to great risk without any prospect of advantage, retreated to Wexford. This place now became the chief rendezvous of the insurgents, whose numbers were so formidable, that it was considered necessary by the garrison and inhabitants of Wexford to abandon the town, of which the former immediately took possession.

The mountain rises two miles south-west of Wexford, to an elevation of about 500 feet above the level of the sea, and extends upwards of three miles in the same direction, having a mean breadth of nearly two miles; it is chiefly composed of quartz, with a slight covering of alluvial soil, partly under cultivation and partly producing only furze and heath, which serve for fuel. Many of the peasantry have located themselves on *its* sides, and by immense labour have cleared away the stones from a considerable tract and converted it into good arable land, of which they remain in undisturbed possession. Its summit rises into a variety of fantastic forms, and commands a grand and very extrusive prospect. In the R. C. divisions the sides of this mountain are included in the respective districts or parishes immediately adjoining. On that part which borders on Kilmannon is a public school, in which about 160 children are educated.

FOSSEY, or TIMAHOE, a parish, partly in the barony of MARYBOROUGH, but chiefly in that of CEL-LINAGH, QUEEN'S county, and province of LEINSTER, 2 miles (S. W.) from Stradbally, on the river from Stradbally to Ballinakill; containing 1810 inhabitants and comprising 10,1600 statute acres, as apportioned under the tithe act. Fairs are held on April 5th, July 2nd, and Oct. 18th. The living is a vicarage, in the diocese of Leighlin, and in the patronage of the Bishop; the rectory is inappropriate in J. Hone, Esq. The tithes amount to £387. 18. 9., of which £258. 9. 2½. is payable to the impropriator, and the remainder to vicar, in the R. C. divisions this parish forms part of the union or district of Stradbally, and contains a handsome chapel. The parochial school is aided by Mrs. Cosby; and there are five private schools, in which about 170 children are educated.

FOUR-MILE-BURN, a hamlet, in the parish of DONEGORE, barony of UPPER ANTRIM, COUNTY of ANTRIM, and province of ULSTER; CONTAINING 15 houses and 73 inhabitants.

## FOY

FOUR-MILE-WATER, a village, in the parish of KILRONAN, barony of GLANAHEIRY, county of WATERFORD, and province of MUNSTER, 5 miles (S. S. W.) from Clonmel, on the river Suir, over which is a good stone bridge: the population is returned with the parish. It has a constabulary police station, a neat and commodious R. C. chapel, and some remains of a castle.

FOWRE.-See FEIGHAN of FORE.

FOXFORD, a market and post-town, in the parish of TOOMORE, barony of GALLEN, county of MAYO, and province of CONNAUGHT, 8 miles (S.) from Ballina, and 132 (N. W. by W.) from Dublin, on the river Moy, and on the road from Ballina to Swinford; containing 1068 inhabitants, and consisting of 209 houses indifferently built. The Irish, or Celtic, term for Foxford is *Belass*, signifying the "mouth of a cutaract." During the disturbances of 1798, when the French, under Gen. Humbert, had taken possession of the town of Ballina, the garrison, under Col. Sir T. Chapman and Major Keir, retreated to this place; and Gen. Humbert, on abandoning Castlebar, passed with his army through the town, on his route to Sligo. It is a place of very great antiquity, and was formerly the key of Trawley; from it the district, which extends a considerable distance, even into the adjoining county of Galway, takes its name it is mostly surrounded by a chain of high mountains. The beautiful river Moy, which in its course receives the principal waters of the county of Mayo, until it discharges itself into the sea at Ballina, runs through the town, where it is crossed by a very ancient bridge of several arches, now in a state of decay. By the dissolution of the Linen Board, 140 looms in this town and neighbourhood were thrown out of employment: the only trade carried on is in corn. The market is on Thursday, and fairs are held, chiefly for cattle, on May 16th, June 25th, Oct. 3rd, and Dec. 10th. There is a market and court-house, where petty sessions are held on alternate Friday a constabulary police station, and an infantry barrack. This place is remarkable for the longevity of the inhabitants, being considered one the healthiest spot in this or any of the adjoining counties. In the town stand the parish church and a R. C. chapel, and there are two public schools. About three miles distant, on the castlebar road, are the ruins of an extensive monastery, still inhabited by a solitary individual of the order, and according as one dies this place is supplied by another. At a ford a little below the town is a huge rock, called Cromwell's rock, where it is stated the Protector's army crossed the Moy, during the civil war. A few years since, when the streets were undergoing some repairs, a deep pit was sunk at the corner of the main street, to raise gravel, on which occasion a great number of human skulls and skeletons was dug up, evidently indicating the scene of some battle.

FOYNE'S ISLAND, in the parish of ROBERSTOWN, Shanid Division of the barony of LOWER CONNELLO, county of LIMERICK, and province of Munster, 4 miles (N.) from Shanagolden, near Lehy's Point, on the southern shore of the river Shannon: the population is returned with the parish. This place has been recommended by Capt. Mudge, the Government engineer, as AFFORDING extensive and secure anchorage for shipping, and consequently as a proper situation for the construction of docks and quays, at present it is seldom

resorted to by mariners, but the steamers plying between Limerick and Kilrush call off the island to take up passengers. There was formerly a battery of 24 guns on the island, erected for the protection of the shipping trade of the river. On the south side is a handsome marine villa, the summer residence of the Earl of Dunraven; and there are several neat cottage residences in different parts of the island.

FRACTIONS, EAST and WEST, detached portions of the barony of MAGONIHY, county of KERRY, and province of MUNSTER; the former being locally situated in the parishes of Drishane, Kilmeen, and Nohoval-Daly, in the barony of Duhallow, county of Cork, and the latter in the parishes of Glenbegh and Killorglin, barony of Magonihy, county of Kerry, containing in the whole 5296 inhabitants, of which number, 285 were in Drishane, 1045 in Kilmeen, 1304 in Nohoval-Daly, containing together 2634; and 616 in Glenbegh, and 2046 in Killorglin, together amounting to 2662 inhabitants. In the ecclesiastical divisions they are considered as forming parts of the parishes above enumerated.

FRANCIS ABBEY (ST.); an extra-parochial district, in the centre of the city of Limerick; containing 1483 inhabitants. This district comprises the site, garden, and precincts of the ancient Franciscan monastery, founded in the reign of Hen. III. by Fion de Burgo, and in which he was interred in 1287. The abbey continued to flourish till the dissolution, when it was granted to Alderman Sexton, and now forms part of the estate of the Earl of Limerick. It is situated in the Island, or Englishtown, and wholly surrounded by the parish of St. Mary, to which it nominally belongs, and in the R. C. divisions forms part of that parish. There are no vestiges of the ancient buildings, nor can their exact site be ascertained.

FRANKFORD, or KILCORMUCK, a market and post-town, in the parish and barony of BALLYBOY, KING'S county, and province of LEINSTER, 9½ miles (S. W.) from Tullamore, and 59 (S. W.) from Dublin, on the Silver river, and on the road from Tullamore to Parsonstown; containing 204 houses and 1112 inhabitants. A considerable corn market is held every Saturday; and fairs on May 28th and Nov. 8th. It is a constabulary police station, and has petty sessions on Saturdays. It gives name to the R. C. union or district, of which Ballyboy is the head, and contains the chapel. Here is a meeting-house tinder the Home Mission Society, and a dispensary. A monastery for Carmelites, or White Friars, was founded at this place by Odo, son of Nellan O'Molloy, dynast of the circumjacent territory of Fircal, or Fearcall; the founder died in 1454, and was buried before the high altar. On the suppression of monasteries, this house and its dependencies were granted to Robert Leycester, Esq., from whose family it passed by marriage to the Magawleys, whose seat, Ternora, is in the vicinity. The present name of the town seems to be derived from the family of Frank, of whom James Frank, Esq., founded here a charter school, opened in 1753, for upwards of forty children. Near the town is Broghill castle, formerly the chief seat of the O'Molloys, and once held by the sept of O'Connor: it was taken, in 1538, by Lord Leonard Gray. The estate now belongs to the Fitzsimon family.—See BAILYBOY.

FREEMOUNT, a village, in the parish of KNOCK-TEMPLE, barony of DUHALLOW, county of CORK, and province of MUNSTER, 5 miles (N. by E.) from Kanturk, on the road from Liscarrol to Newcastle: the population is returned with the parish. It is a constabulary police station, and contains the chapel which gives name to the R. C. district, a plain cruciform building, to which is attached a public school.—See KNOCKTEMPLE.

FREEPORT.—See RAHOON.

FREIGH, or FREGH ILAN, an island, in the parish of MOYRUS, barony of BALLYNAHINCH, county of GALWAY, and province of CONNAUGHT, 13 miles (S. E.) from Clifden, at the entrance of Birterbuy bay, on the western coast; containing 54 acres of land, the property of T. Martin, Esq.: the population is returned with the parish.

FRENCH-PARK, a market and post-town, in the parish of TAUGHBOYNE, barony of BOYLE, county of ROSCOMMON, and province of CONNAUGHT, 7 miles (S. S.W.) from Boyle, and 91 (N.W.) from Dublin, at the junction of the roads from Elphin, Boyle, Castlerea, and Ballaghaderreen; containing 76 houses and 447 inhabitants. Much advantage is likely to result to this place from the mail coach road now constructed so as to pass through it. Silicious sandstone for building is found within a quarter of a mile, and limestone abounds. The agricultural improvements have led to preparations for the erection of a market-house, a market being held on Thursdays, which is much frequented by the Sligo merchants, who purchase butter in firkins for exportation; considerable quantities of yarn are also sold, and it is an extensive pig market—Six fairs are held during the year, on Jan. 1st, March 17th, May 21st, July 12th, Sept. 21st, and Nov. 10th. It is a constabulary police station, and has a dispensary. The noble seat and demesne of French Park, which gives name to the town, is contiguous; the mansion is a massive structure of brick, with two projecting wings, and is the property of Arthur French, Esq.; the demesne comprises about 1458 statute acres, finely wooded. Here is a R. C. chapel, towards the erection of which the French family contributed largely. Near it is the rent-office of Arthur French, Esq., where petty sessions are held. In the deer park of the demesne is a remarkable cave, consisting of five rooms, supposed to be druidical. On the verge of a bog, within half a mile of the town, are the ruins of Clonshanvill Abbey, which, from the open and level character of the surrounding country, form an imposing object: it is said to have been founded by St. Patrick, and re-erected by Mac Dermot Roe, in 1385; it was dedicated to the Holy Cross, and belonged to the Dominican friars. The remains consist of the walls of the church, the tower of which rests on pointed arches of a square building, which appears to have formed the habitable part of the monastery, and of some detached chapels within the cemetery. The chancel is now railed off for tombs, the cemetery being still much used. One of the most remarkable relics is a cross of sandstone flag, rising 11 feet from the ground, said by tradition to mark the spot beyond which a corpse might not be carried by the relatives and friends, but there be delivered up to the monks.

FRESHFORD, or AGHOURA, a post-town and parish, in the barony of CRANAGH, county of KIL-

KEKNY, and province of LEINSTER, 6½ miles (W. N. W.) from Kilkenny, and 63 (S. W.) from Dublin, on the road from Kilkenny to Johnstown; containing 2277 inhabitants. This place, anciently called *Aghoure* or *Achadhur*, signifying the "green ford," was the site of an abbey founded about the commencement of the seventh century, by St. Lactan, who was its first abbot. The parish comprises 2108 statute acres, as apportioned under the tithe act, and valued at £2477 per annum: there is no bog or waste land. The state of agriculture is fast improving, and the land is almost equally divided between tillage and pasturage. There are limestone quarries, in which manganese is said to exist; and a coal mine is about to be opened. The principal seats are Upperwood, the elegant mansion of W. De Montmorency, Esq., which is in a handsome and well-planted demesne; Balleen Castle, an ancient fortress, the property of the Earl of Kilkenny; Kilrush, a seat of the St. George family; and near the town is the seat of Pierse Butler, Esq. The town, which comprises 374 houses, is neat and well built, and is part of the estate of William De Montmorency, Esq. It is a station of the revenue and of the constabulary police, and has fairs on Aug. 5th and Dec. 17th, and pig fairs on Oct. 31st and Dec. 5th. Here is a dispensary, a fever hospital, and a society for relieving the bedridden poor. A flour-mill, called the manor mill, is remarkably well supplied with water from the Freshford river, A. manor court is held every third week, for the recovery of debts under 40s.; and petty sessions are held every fortnight. The living is a rectory, in the diocese of Ossory, episcopally united to the parishes of Clomanto, Kilrush, Clashacrow, Rathbeagh, Tubrid Britain, Sheflin, Clontubrid, and Coolcashin, which together form the union of Freshford and the corps of the prebend of Aghoure (anciently called the "Golden Prebend") in the cathedral of Kilkenny. The first six parishes are in the patronage of the Bishop, and the remaining three in that of the Dean and Chapter. The tithes amount to £184.12.5., and the gross revenue of the prebend is £860.18.10. The glebe-house is in Clashacrow. The church was built in 1730, and has a fine Norman porch with the date 1133, and an inscription in ancient Irish, purporting that "the priest Mac Roon and chief gave an acre of land to the church," which formerly belonged to the abbey. In the R. C. divisions the parish is the head of a union or district, comprising Freshford, Tullaroan, Ballynamara, Clashacrow, Ballylarkin, and parts of Odogh, Burnchurch, and Clomanto, in which district, is a chapel at Freshford, one at Odogh, and one at Tullaroan. The parochial school is aided by an annual donation of £10 from the rector, and a bequest of £5 per annum from the late Col. Brown; the school-house, a slated building, was erected at a cost of £120, of which £60 was a grant from the lord-lieutenant's fund. There is also a national school adjoining the R. C. chapel. About 300 children are educated in these schools, and about 60 in two private schools, exclusive of those taught in a Sunday school. Near Kilrush are the ruins of Ballylarkin castle, once the seat of the Shortall family. Here are also the remains of an ancient manor-house, which belonged to Sir Toby Caulfield, and was a place of importance during the parliamentary war.

FRIENDSTOWN, a parish, in the barony of Upper TALBOTSTOWN, county of WICKLOW, and province of

LEINSTER, 2½ miles (S. E.) from Dunlavan, on the road to Stratford-upon-Avon; containing 324 inhabitants, and comprising 1572 statute acres, as apportioned under the tithe act. The land is in tillage and pasture, and agriculture is improving. It is a vicarage, in the diocese of Dublin and Glendalough, forming part of the union of Dunlavan; the rectory is appropriate to the Dean and Chapter of St. Patrick's cathedral, Dublin. The tithes amount to £69, of which £43.3.1. is payable to the lessee of the dean and chapter, and £25.16.11. to the vicar. In the R. C. divisions it is part of the union or district of Dunlavan. Here are the ruins of an old church.

FUERTY, a parish, in the barony of ATHLONE, county of ROSCOMMON, and province of CONNAUGHT, 3½ miles (W. by S.) from Roscommon; containing 5611 inhabitants. It is intersected from north to south by the river Suck, which is crossed by a long causeway bridge at Castlestrange and another at Castlecoote, and comprises 8989 statute acres, of which 8782 are apportioned under the tithe act, and valued at £6705 per annum; about 800 acres are bog, and 130 woodland; the remainder is arable and pasture. There are quarries of limestone, which is abundant; and an excellent quarry of grit-stone of peculiar solidity and hardness. At Castlecoote are extensive flour-mills, producing 10,000 bags annually, and employing more than 40 men; and there is a nursery of forest and fruit trees. Fairs are held on Aug. 4th and Nov. 21st, for the sale of live stock, linen, frieze, &c. The principal seats are Castlestrange, the residence of E. Mitchell, Esq.; Roekley Park, of D. Merry, Esq.; Coolmeen, of J. Mitchell, Esq.; Emla, of Edward Harrison, Esq.; Cloverhill, of J. Hurst, Esq.; and Castlecoote and Mount Prospect, both the property of Sir C. H. Coote, Bart., and the former in the occupation of Bernard Dowall, Esq. It is a vicarage, in the diocese of Elphin, forming part of the union of Athleague; the rectory is inappropriate in the R. C. divisions. The tithes amount to £240, of which £156. 18. 5 ½, is payable to the impropriator, and the remainder to the vicar. The glebe-house was built, in 1827, by a gift, of £400, and a loan of £50, from the late Board of First Fruits: there is a glebe of 18 acres, 6 of which are good arable, the remainder being very inferior land. The church is a neat building with a square tower in an unfinished state, in good repair; it contains some handsome monuments to the Mitchell family. The R. C. parish is co-extensive with that of the Established Church, and contains a chapel on the townland of Creevemully, a neat building in good repair. Here are five public schools under the Elphin Diocesan society and the London and Ladies' Hibernian societies, aided also by annual donations from Lady Coote, the Rev. Mr. Clever, and others, in which are about 370 children: there are also five private schools in which about 260 children are instructed. About a mile north-west of Athleague, on the side of the vale of the Suck, are the ruins of a large old mansion, with tall chimneys and gables, having a round tower at one of the angles. There are several Danish raths, one of which, called *Lisadughearlagh*, or the "Fort of the two Earls," is traditionally said to have been contended for by two Earls, who at length consented to divide it between them by a trench, which still appears diametrically drawn across it,



FULESTOWN.—See FONTSTOWN.

FURNAUGHTS, or FORENAUGHTS, a parish, in the barony of SOUTH SALT, county of KILDARE, and province of LEINSTER, 2 miles (E. by N.) from Naas, on the road to Blessington: the population is returned with the parish of Naas. This small parish comprises only 765 statute acres. The seats are Forenaughts, the residence of the Rev. R. Wolfe; and Furness, that of W. Beauman, Esq. It is a perpetual curacy, in the diocese of Kildare, united with that of Hainstown, and in the patronage of the Bishop: the tithes amount to £19.14.0., and those of the benefice to £26.11.6. In the R. C. divisions the parish forms part of the union or district of Kill. Some remains of the old church still exist, and at Furness is a rath.

FURNISH, or FURINISH, an island, in the parish of KILCUMMIN, barony of MOYCULLEN, county of GALWAY, and province of CONNAUGHT, 22 ½ miles (W. by N.) from Galway, on the south side of Casheen bay, on the western coast, containing about 80 statute acres of arable and pasture land: the population is returned with the parish. The inhabitants are chiefly employed in the fisheries. There is good anchorage on the east side of the island, which is well sheltered and has a sufficient depth of water for any vessel.

FYNISH.—See INNIS-MAC-NAUGHTEN.

## G

GAILE.—See GEALE.

GALBALLY, a town and parish, in the barony of COSTLEA, county of LIMERICK, and province of MUNSTER, S miles (S. S. W.) from Tipperary, on the road to Mitchelstown; containing 5563 inhabitants, of which number, 560 are in the town. This place, in which are the ruins of several religious establishments, appears to have been formerly of considerable importance; an abbey for Franciscan friars was founded near the town in 1204, by Donagh Cairbre O'Brien, which flourished till the dissolution, when it was granted to John of Desmond. In 1601, the Lord-President Carew summoned the chiefs of every county in this province to meet him at this place, where he appointed Lord Barry general of the whole force of Munster. The abbey being included in the forfeiture of Sir John Fitzgerald's estates, the rectory, parsonage, and vicarage of Galbally, the parsonage and prebend of Killenellig with all the glebe and tithes, except those belonging to the vicar, and other lands belonging to the abbey were, in 1611, granted to Thomas Cantwell, Esq. The ancient town was situated at the head of the glen of Aherlow, which being the only pass into Tipperary from the northern and eastern parts of Cork, and the western parts of Limerick, was frequently contested by the rival chieftains, but remained for more than 300 years in the possession of the O'Briens and Fitzgeralds. The present town is situated near the foot of the Galtee mountains, and contains 110 houses, of which some are well built of stone and roofed with slate, but the greater number are mean thatched cabins. Fairs for black cattle and pigs are held on May 12th and October 15th, and petty sessions every alternate Wednesday. A penny post and a constabulary police

force have been established in the town. The parish is mountainous, and there are large portions of waste land, which is gradually being brought into profitable cultivation; the mountains to their very summit afford good pasturage for numerous herds of cattle, and there is a considerable quantity of bog. Limestone abounds, and there are quarries of good building stone and slate, and a thin stratum of coal. The scenery is boldly diversified, and there are several handsome seats, of which the principal are Massy Lodge, the elegant residence of Lord Massy; Riversdale, of Hugh Massy, Esq.; Castlereagh, of G. Bennett, Esq.; Janeville, of the Rev. R. Lloyd; the Cottage, of W. Lewis, Esq.; Annagurra, of T. T. Adams, Esq.; and Stagdale, of W. Massy, Esq., with a fine avenue of stately beech trees. The living is a rectory and vicarage, in the diocese of Emly, forming part of the union of Duntrileague, and of the corps of the prebend of Killenellig in the cathedral church of Emly. The tithes amount to £600; the glebe-house is a large handsome residence, and the glebe comprises 14 acres. There are some remains of the parish church, consisting of the side walls, 121 feet in length, of rude masonry and perforated with narrow and circular-headed windows. In the R. C. divisions the parish is the head of a union, comprising also the parish of Clonbeg: the chapel, in the village of Galbally, is a spacious building, erected in 1834, at an expense of £900; and there is also a chapel at Clonbeg. A large and handsome parochial school-room, capable of holding 600 children, was erected at an expense of £300, and is chiefly supported by the Massy family; and there are three private schools, in which are about 300 children, and a dispensary. There are some remains of the ancient Franciscan friary.

GALEY, a parish, in the barony of IRAGHTICONNOR, county of KERRY, and province of MUNSTER, 8 ½ miles (S. W. by S.) from Tarbert, on the river Gale; containing 2920 inhabitants. It comprises 12,381 statute acres, as apportioned under the tithe act, a large portion of which is in pasture: along the river the land is of excellent quality. There are large tracts of bog in the parish, amounting to nearly two-fifths of its entire surface: about one-fifth only is under tillage. The state of agriculture is improving; a considerable portion of the bog is now being drained, and other improvements are in progress by P. Mahony, Esq., who has recently purchased the Gunsborough estate (See GUNSBOROUGH). The parish is in the diocese of Ardfert and Aghadoe: the rectory is impropriate in A. Stoughton, Esq. and the vicarage forms part of the union of Aghavallin. The tithes, amounting to £203. 1. 6 ½ are payable in equal portions to the impropiator and the vicar. In the R. C. divisions it is partly in the district of Listowel, but chiefly in that of Lisseltin. About 220 children are educated in two private schools.

GALGORM, a village, in the parish of AHOGHILI, barony of LOWER TOOME, county of ANTRIM, and province of ULSTER, 1 mile (W.) from Ballymena, on the river Maine; containing 37 houses and 226 inhabitants. The castle of Galgorm, built by the celebrated Dr. Colville, is a handsome square embattled structure, now the seat of the Earl of Mountcashel: the whole of the rooms are wainscoted with Irish oak.

GALLEN or GILLEN, a parish, in the barony of GARRYCASTLE, KING'S county, and province of LEINSTER, 6 miles (N. E.) from Banagher, on the road to

Firbane; containing, with part of that town and the post-town of Cloghan (which are separately described), 5021 inhabitants. This parish formed part of the ancient possessions of the family of the M<sup>c</sup>Coghlan, proprietors of the surrounding territory, who built a strong castle here, which was surrendered to Ireton in the parliamentary war; the last male representative of this family, Thomas Coghlan, Esq., M. P. for the borough of Banagher, died in 1790. A monastery was founded here in 490 by St. Canoc, or Mocanoc, which continued to flourish till 820, when it was burnt by Felim M<sup>c</sup>Croimhain; and after its restoration was occupied by some monks from Wales, who founded in it a celebrated school, from which circumstance it is supposed to have derived its name. Though repeatedly plundered and destroyed by fire, it subsisted till the dissolution, when the site and lands were granted to Sir Gerald Moore. An abbey was also founded near Firbane by St. Diarmid, who died in 563, and was succeeded by St. Coemgan; it was plundered in 1041, and destroyed by fire in 1077, soon after which it appears to have been abandoned, as no notice of it occurs since 1082. The parish comprises 16,313 statute acres, of which about one-third is bog and waste; the remainder, with the exception of a small portion of woodland, is equally divided between pasture and tillage; the system of agriculture is improving, and limestone is found in abundance. The principal seats are Gallen, the residence of A. Armstrong, Esq., beautifully situated in a richly wooded demesne bordered by the river Brosna, and containing the picturesque remains of the ancient monastery; Strawberry Hill, of Major Molloy; Castle Iver, of W. B. Armstrong, Esq.; and Clonana Castle, of—Molony, Esq. At Castle Iver are some mills for oatmeal, worked by steam. Pairs are held on May 15th, Aug. 15th, Oct. 29th, and Nov. 17th: the May and October fairs are the principal for horses, cattle, and pigs.

It is a vicarage, in the diocese of Meath, forming part of the union, of Reynagh; the rectory is improper. The tithes amount to £415.7.8., and are equally divided between the impropiator and the vicar; the glebe comprises 222 statute acres, valued at £154 per annum. The church, a small neat edifice, situated at Cloghan, was built by a gift of £600 from the late Board of First Fruits, in 1813. In the R. C. divisions it is part of the union of Banagher, or Reynagh, in the diocese of Ardagh; the chapel at Cloghan is a spacious plain building. About 130 children are taught in three public schools, of which the national school is endowed with a house and garden by the Hon. Frederick Ponsonby, and one at Shillestown with a house and half an acre of land by Mr. Judge. There are also seven private schools, in which are about 280 children. There are some remains of the ancient castle of Clonana.

GALLOON, a parish, partly in the baronies of KNOCKNINNY and CLONKILLY, but chiefly in that of Coole, county of FERMANAGH, and province of ULSTER, 5½ miles (S. S. E.) from Lisnaskea, on Lough Erne, and on the road from Cavan to Enniskillen; containing 10,506 inhabitants. The parish, according to the Ordnance survey, comprises (including islands) 25,287 statute acres, of which 432½ are in the barony of Knockninny, 9341¼ in that of Clonkelly, and 15,513¼ in that of Coole; about two-thirds are good arable and pasture land, 1455½ are in Upper- Lough Erne, 1072 in small

lakes, and of the remainder a very large portion is bog, which is easily reclaimable. The system of agriculture is in a very unimproved state; limestone is abundant, and freestone of good quality is procured for building and other purposes. The only seat of importance is Crom Castle, the residence of the Earl of Erne, about three miles from Newtown-Butler, a handsome mansion recently erected, in which is still preserved the armour worn by McCarthy Moore at the battle of Kilgarret. The lake affords considerable facility of water conveyance, and it is in contemplation to open the port of Ballyshannon by the river Erne; there is a large flour-mill at Roosky, in this parish. The living is a rectory, in the diocese of Clogher, and the corps of the chancellorship of the cathedral of Clogher, in the patronage of the Bishop: the tithes amount to £410, and the gross annual value of the benefice, including glebe, is £540. There is no glebe-house; the glebe comprises 128 Irish acres. The old church was burnt by an accidental fire in 1819, and the present spacious cruciform edifice was erected in 1821, by aid of a grant of £2000 from the late Board of First Fruits. In the R. C. divisions the parish is the head of a union or district comprising also four townlands of the parish of Drummully; there are two chapels, situated at Newtown-Butler and Donagh; the former erected in 1830, at the expense of £400, and latter in 1826, at an expense of £500. There are also places of worship for Wesleyan and Primitive, Wesleyan Methodists; the latter is a fine new building, one-half of the expense of which was contributed by J. Butler Danvers, Esq. About 670 children are taught in five national and four other public schools; and there are six private schools, in which are about 540 children, and ten Sunday schools. There are several raths in the parish; and at Mulnagone is a chalybeate spa, strongly impregnated with sulphur, which has been found efficacious in chronic diseases. There are some ruins of old churches on the island of Galloon and also at Donagh. —See Newtown-Butler.

GALLOW, a parish, in the barony of Upper Deece, county of MEATH, and province of LEINSTER, 3 miles (N. N. W.) from Kilcock, on the road to Trim; containing 640 inhabitants. About one-third of it is in tillage, and the remainder is good pasture. The principal seats are Gallow, the residence of W. Maher, Esq.; Clarkstown, of T. Potterton, Esq.; and Ferrans, of I. North, Esq. It is a rectory, in the diocese of Meath, forming part of the union of Raddonstown: the tithes amount to £129.4.7. In the R. C. divisions it is part of the union or district of Juracor, or Summerhill. About 25 children are educated in a private school.

GALTRIM, or GAULTRIM, a parish, in the barony of Lower DEECE, county of MEATH, and province of LEINSTER, 3 miles (S.) from Summerhill, on the road to Navan; containing 716 inhabitants. This parish comprises 3953 statute acres, of which about two-thirds are under tillage. At (Cloneymeath is a quarry of good building stone. Here is a constabulary police station. Galtrim House, a handsome residence in a well planted demesne, is the seat of J. Fox, Esq., who is descended from Magnus Nial, Monarch of Ireland, and is the representative of the Lords of Kilcourcy, to whom Queen Elizabeth granted large possessions. This district was anciently a palatinate: the parish was granted by the Irish parliament, in 1543, to the priory of St. Peter's

near Trim. The living is a vicarage, in the diocese of Meath, and in the patronage of Thomas Hussey, Esq.; the rectory is impropriate in Joseph Ashe and George Fisher, Esqrs. The tithes amount to £176.12.3., of which £21.12.3. is payable to the impropiators and the remainder to the vicar: the great tithes of the townlands of Walterstown and Branganstown, amounting to £35, are payable to the incumbent of Kentstown. The glebe-house, which has a glebe of nine acres, was built by aid of a loan of £300 and a gift of £400, in 1815, from the late Board of First Fruits. The church, which is a neat edifice with a tower, was erected in 1800. In the R. C. divisions it is part of the union or district of Kilmore, or Monalvey, and has a neat plain chapel at Boycetown-bridge. About 70 children are educated in the parochial school, which is partly supported by the vicar and W. Disney, Esq.; and there is a small private school.

GALVOLY.—See BOLY.

GAL WAY (County of), a maritime county of the province of CONNAUGHT, bounded on the east by the counties of Roscommon, King's county, and Tipperary, from the former of which it is separated by the Suck, and from the two latter by the Shannon; on the north, by those of Roscommon and Mayo; on the west, by the Atlantic Ocean; and on the south, by Galway bay and the county of Clare. It extends from 52° 57' to 53° 42' (N. Lat.), and from 7° 53' to 10° 15' (W. Lon.); and comprises an area, according to the Ordnance survey, of 1,510,592 acres, of which 955,713 are cultivated land, 476,957 are unprofitable bog and mountain, and 77,922 are under water. The population, in 1821, exclusively of the town and liberties of Galway, which forms a county of itself, was 309,599; and in 1831, 381,564.

In the time of Ptolemy, this region was inhabited by the *Auteri*, who spread themselves also into the adjoining counties of Mayo and Roscommon. At a later, though still a very remote, date it was thus parcelled out among tribes or families; Clanconow, or Clonmacnoon, among the Burkes; Clanfirgail, among the O'Hallorans; Hymaine, among the O'Dalys and O'Kellys; Maghullen, now Moycullen, among the O'Flahertys; Silnamchia, now Longford; and Hy-Fiacria-Aidne, afterwards Clanricarde, possessed by the Burkes, Burghs, or De Bourgos. The Burkes or De Bourgos alone were of Anglo Norman descent, and settled here in consequence of a grant made by Henry III. to Richard de Bourgo, of the whole kingdom of Connaught. A border warfare consequently ensued, and De Bourgo succeeded in securing some of the southern parts of the present county of Galway, making Meelick Castle one of his principal strong-holds. Under this family the towns of Athenry and Galway considerably increased; and in 1333, William de Bourgo, Earl of Ulster, being assassinated, this part of his possessions was seized by a younger male branch of the family, who assumed the Irish title of Mac William Eighter, which was also adopted by his successors, until their acquisition of that of Earl of Clanricarde. Sir William, or Ulick, was the first Mac William Eighter, and from his son Richard was the name of *Clanricarde* first given to his territory and people. The limits of his dominion were extended or curtailed according to the strength of arms possessed by the Anglo-Norman chieftain, but they commonly

comprehended the six present baronies of Athenry, Clare, Dunkellin, Kiltartan, Leitrim, and Loughrea. The chief subinfeudators of the De Bourgos were the Birminghams. Another English colony was in the mean time planted in the north-western extremity of the county, now forming the barony of Ross, in the reign of Edward I., by Thomas Joyes or Joyce, who married the daughter of an Irish chieftain: they became tributary to the O'Flaherties, adopting the Irish language and customs; and that part of Connaught is known to the present day by the name of the Joyces' country. The last chieftain of Clanricarde, who bore the title of Mac William Eighter, was Sir William de Burgh, created Earl of Clanricarde by patent of the first of Edward VI. Until the reign of Elizabeth, the county of Galway was regarded as part of the county of Connaught, which comprised all the province of the same name except the county of Roscommon. The present county, therefore, called after the name of its chief town, has no earlier antiquity as a distinct shire than the re-division of Connaught into shire ground by the Lord-Deputy, Sir Henry Sidney, in 1585. At this time, and until the middle of the 17th century, the septs and families possessing the western parts of the county were the O'Flaherties, O'Malleys, and Joyces; the north-eastern districts were held by the Mac David Burkes, and the Birminghams; in the eastern quarter were the O'Naghtens, O'Fallons, O'Kellys, O'Mullalys, O'Dalys, and a branch of the Birminghams; Clanricarde contained, besides the territories immediately held by the Earl, the lands of the O'Heynes, O'Maddens, and O'Shaughnessys; bordering on Lough Corrib were the O'Hallorans; and in the immediate neighbourhood of the town of Galway were the possessions of the Kirwans, Martins, Blakes, Skerrets, Lynches, Frenches, Brownes and Darcys, all mercantile families of that town. In the rebellion of 1641, this county took part with the confederate Catholics, notwithstanding the exertions of the Marquis of Clanricarde. At the termination of the war a great proportion of the landed property passed into the hands of new families, to whom it was confirmed after the Restoration; and the war of the Revolution served but to confirm the change. The whole western portion of the county, between Lough Corrib and the Atlantic Ocean, is frequently called *Connemara*, signifying, "the Bays of the Ocean;" the name, however, is strictly applicable to only one of the three subdivisions of this district; those of the other two are *Iar-Connaught* and *Joyces' country*. These, respectively, are almost conterminous with the three existing baronies of Ballynahinch, Moycullen, and Ross.

The county is partly in the diocese of Killaloe, and partly in those of Elphin, Kilmacduagh, and Clonfert, but chiefly in the archdiocese of Tuam, and contains the episcopal cities of each of the three last-named dioceses within its limits. For purposes of civil jurisdiction it is divided into the baronies of Arran, Athenry, Half Ballymoe, Ballynahinch, Clare, Clonmacnoon, Dunkellin, Dunmore, Kilconnell, Killian, Kiltartan, Leitrim, Longford, Loughrea, Moycullen, Ross, and Tyaquin. It contains, independently of the provincial capital, which forms a separate county, the corporate and market-towns of Tuam and Athenry; the market and post-towns of Loughrea, Eyrecourt, Gort, and Headford; the greater part of the market-town of Ballinasloe; the

sea-port and post town of Clifden; and the post-towns of Ahascragh, Aughrim, Castleblakeney, Dunmore, Portumna, Oranmore, Craughwell, Oughterard, Kilconnell, Monivae, and Dangan. The largest among its numerous villages are Mount Bellew, Woodford, Kinvarra, and Mount-Shannon. Prior to the Union, it sent six representatives to the Irish parliament, two for the county at large, and two for each of the boroughs of Tuam and Athcnry; since that period, its sole representatives, exclusive of those of the town of Galway, have been the two sent by the county to the Imperial Parliament; the members are elected at Galway. The constituency, in January 1836, was, freeholders, 364 of £50, 224 of £20, and 3053 of £10; clergymen, registering out of their respective incumbencies, 24 of £50, 5 of £20, and 3 of £10; rent-chargers, 5 of £50, and 9 of £20; making a total of 3687 registered electors. The county is included in the Connaught circuit: the assizes are held at Galway, and general sessions of the peace are held twice in the year at each of the towns of Loughrea, Tuam, Eyrecourt, and Gort. The county court-house and gaol are in Galway; and there are bridewells at Clifden, Eyrecourt, Loughrea, Tuam, Woodford, Ballinasloe, and Gort. The number of persons charged with criminal offences and committed, in 1835, was 651. The local government is vested in a lord-lieutenant, 21 deputy-lieutenants, and 157 magistrates, besides whom there are the usual county officers, including four coroners. There are 90 constabulary police stations, in which, are a force consisting of 12 chief constables, 122 constables, 540 sub-constables, and 15 horses: the expense of its maintenance is defrayed partly by the county and partly by the government. There is also a peace preservation police of one magistrate, one chief constable, 13 constables, 42 sub-constables, and 4 horses. The county infirmary and fever hospital is at Galway, and there is a fever hospital at Ballinasloe, where also is the district lunatic asylum for Connaught; and there are dispensaries at Claran Bridge, Dunmore, Ballymoe, Portumna, Tuam, Loughrea, Ballinasloe, Kiltulla, Headford, Ahascragh, Clifden, Ballygar, Miltown, Killane, Monivea, Glanmodda, Oughterard, Gort, Killyan, and Kyrecourt, maintained by private subscriptions and Grand Jury presentments. The total amount of the Grand Jury presentments, for the year 1885, was £43,938. 8. 7¼., of which £1443. 0. 6½. was for the public roads and bridges of the county at large; £11,197.3.1¼. for the public roads, being the baronial charge; £12,905. 7. 9. for public establishments, officers salaries, buildings, &c., and £14,022. 7. 5½, for the police. In the military arrangements the county is included in the western district, except Mount-Shannon, which is in the south-western; and contains six barrack station, three for cavalry at Loughrea, Gort, and Dunmore, two for infantry at Ballinasloe and Oughterard, and one for artillery at Mount-Shannon, alfortling in the whole accommodation for 21 officers and 415 men.

Lough Corrib divides the county into two unequal portions, which differ very considerably from each other in several important points; the eastern is, for the most part, fertile, and comparatively level; the western is rugged, mountainous, and barren. The former of these, with the exception of the Slievebaughta mountains, which separate it from Clare, is generally flat and unin-

teresting. A very fine vein of land, supposed by some to be a continuation of the Golden Vale of the mouth, proceeds from Gort by Loughrea to Aughrim and Bui-linasloe; and in the northern part, about Dunmore, the country is exceedingly picturesque, being highly diversified with hill and dale, and mostly rich pasture or tillage. The land between Oranmore and Monivae exhibits a sterile surface, covered with short heath and fern, yet with a substratum of limestone gravel. Amongst the mountains of the western portion, those of Benabola, commonly called the Twelve Pins, are the most elevated; they lie midway between Lough Corrib and Aghris point, in a weKtern direction, and between Birtirbuy and Kilery bays, in a northern, covering a space of about six miles square, and confiist of two ranges or groups connected by the elevated pass of Maara Ina. Knoekenhiggeen, the highest, is 2400 feet high. The cliff on the south Bide of Glen Ina is particularly grand, being a naked perpendicular precipice of about 1200 feet, over which a considerable sheet of water falls. On the east of the same vale, a chain of hills proceeds along the boundary of the barony of Ross: the passes through which are known by the name of Maam, a term also used in the highlands of Scotland; they are called Maam-Turk in the north of Derbyshire. But the western district, although mountainous, is not an upland country like Wicklow. At least three-fourths of Connemara proper are less than 100 feet above the level of the sea. Great part of Iar-Connaught rises from the shore of Galway bay, by a gentle elevation to about 300 feet, at the upper edge of which there are some hills of about 700 feet, and beyond them n low limestone country, to the edge of Lough Corrib, which is but little elevated above the level of that lake. Joyees' country, on the other hand, is an elevated tract, with flat-topped mountains from 900 to 2000 feet high, and intersected by deep and narrow valleys. The entire western part of the county is justly regarded as one of the most uncultivated parts of Ireland, presenting in a general view a continuous tract of bog and mountain; the quantity of arable land not amounting to one-fiftieth of the whole; yet the greater portion of it in capable of being reclaimed, being every where covered with a???surface of peat, with a declivity sufficient for drainage, and intersected by numerous layers of limestone rock, thus affording an inexhaustible supply of material for the best manure, and of that of fuel for its preparation.

Of the lakes, of which there are upwards of 150 of every size, the largest and most interesting is Lough Corrib, covering a surface of upwards of 30,000 aeres. It derives its origin from several streams in Joyees' country, and assuming the form and magnitude of a lake near Castlekirk island, spreads to a considerable breadth near Cong where it has a subterranean communication with Lough Mask, in the county of Mayo, from which it is about two miles distant; it narrows at the ferry of Knock, and again suddenly expands, until, about two miles from Galway, it assumes the character of a river, which it retains to the sea. It receives several large rivers, and at its outlet seems to be fully equal to the Shannon, at Athlone, but more rapid. The islands in it comprehend together about 1000 acres: they are Inchiquin, Inishrater, Inishnavoe, Island Shendela, Inishgall, and Inishdarus, inhabited; and Castlekirk, Enuisdavey, Ennisrobin, and St. Francis's, uniaha-

bited. Its level is about fourteen feet above high water mark, and it rises about three feet in floods. This lake is navigable from its head down to Galway, and a plan for a water communication by means of lockage, between it and the sea, has been estimated at a cost of £13,000. Between the mountains of Maam and Galway bay, a line of lakes, 27 in number, extends in a westerly direction from Oughterard to Ballynahinch, a distance of 23 miles; the principal are Loughs Fuogh, Baffin, Derryclare, Uriel, Poulmagopple, and Ballynahinch, which latter empties itself into the bay of Birtirbuy. Loughrea, situated near the road from Dublin to Galway, and giving name to a barony and a large town, is remarkable as well for its extent as for its picturesque scenery. Lough Ross is in Joyces' country; it receives the waters of several rivers and numerous mountain streams, yet has no visible outlet; there are numerous small but very interesting lakes near Roundstone, scattered over various parts. Lough Mask is bounded on the whole of its western shores by the county of Galway; a high ridge of land, about three miles in breadth, separates it from Lough Corrib. A subterraneous communication between these lakes serves as a vent for the waters of the former, the whole of which, after passing through a series of extensive caverns, rises again in numerous magnificent springs near Cong; and, after turning several mills, hastens by a rapid course to mingle with the waters of Lough Corrib. Some tracts, called Turloughs, which are dry in summer, assume the appearance of lakes in winter, owing to their outlets being insufficient to discharge their accumulated water. The largest is that of Turloughmore, which covers a large tract near Tuam; the next in extent is near Rahasane; and there are several smaller. They maintain seven or eight sheep to the acre, for about four months in summer, but in wet seasons are scarcely of any value.

The coast from Killery bay to the county of Clare presents a bold line of cliffs indented by numerous fine bays and inlets, many of which are adequate to receive vessels of every description. After passing Renville point, at the north of Killery, the harbour of Ballynahinch presents itself, capable of accommodating large ships, and protected by Truchelaun or Heath island. The bay of Claggan, about two miles in length, is more open than the preceding, though protected in some degree by the island of Innisbofin. From Claggan to Aghris cape, the most western point of the county, the shore is low, and near it are Crua, High, and Friar islands, exhibiting only a few monastic ruins. Streamstown is a long inlet, narrow and dangerous, and, therefore, frequented only by smugglers: at some distance from it is Omey island, and within it are the cultivated islands of Tarbert and Innisturk. Ardbear harbour branches into two inlets, the northern of which terminates at the rising town of Clifden; the southern enjoys the benefit of a salmon fishery. Mannin bay, though extensive, is but little frequented by large vessels; but a good kelp shore and a valuable herring fishery bring many boats to it occasionally. Between it and Roundstone bay is the peninsula of Bunowen, terminating at Slyne Head. From Slyne Head, where two lighthouses have been erected, the coast turns eastward to Roundstone bay, the entrance to which is sheltered by the islands of Innisnee and Innislacken. Near its mouth is the new

village of Roundstone: this harbour could shelter the whole navy of England. The boggy peninsula of Rosrua intervenes between Roundstone and Birtirbuy bays, which latter, though deep and with good anchorage, is little frequented: in the offing is the island of Cruanakeely, used as a deer-park. The islands of Masa, Mynish, and Finish, south of this peninsula, are inhabited by a population actively engaged in the kelp trade and the fisheries. In Elanmacdara are some curious monastic remains. Kilkerran bay has a most productive kelp shore, of nearly one hundred miles in extent, including those of its islands, although the direct distance across its mouth to the western point of Costello bay is but eight miles. A series of fords, passable on foot at low water, but navigable for boats during the height of the tide, connects the islands of Garomna, Littermore, Littermullen, Knappagh, and Furrinish, which lie on its eastern coast: between Garomna and the peninsula of Killeen is Greatman's bay, a safe harbour for vessels of moderate draught. Caslah or Costello bay, to the east of Killeen, is the most eastern of the harbours of Connemara. This district, therefore, exhibits some very extraordinary features: it contains upwards of twenty safe and capacious harbours, fit for vessels of any burden, about 25 navigable lakes in the interior, each a mile or more in length, besides more than 100 smaller, and commands a coast line, including that of its islands, of not less than 400 miles. South of the county is Galway bay, having its entrance protected by the islands of Arran, described under their own head, and including the minor harbours of Oranmore, Renville or New harbour, one of the finest stations along the coast, having a natural pier with 14 feet of water at ebb tide, improved and deepened by an artificial structure. Further south are Kilcolgan Point, whence the first Marquess of Clanrickard took his final departure from Ireland during the troubles of 1641; Kinvara harbour, protected by Edey island; and the peninsula of Duras, with which is connected that of Aghnish; a detached portion of Clare, which county forms the southern boundary of this magnificent bay.

The climate, though subject to storms and rain, is peculiarly healthful; the prevalence of disease being more attributable to the habits of the humbler classes than to the influence of the atmosphere. Frost or snow seldom lies long on the western coast, and cattle of every kind remain out during the winter; but the summers are commonly wet. The soil of the eastern portion is in general suited to every kind of crop, and produces wheat of the best description, particularly to the south of Galway. Much of the land, however, being light and rocky, is better adapted for sheep-feeding. The northern parts near Tuam improve in quality, and still further north they are all rich pasture or excellent tillage ground. On the south shore of Lough Corrib, where cultivation has made the greatest progress, the arable land is interspersed with extensive tracts of naked limestone rock, of a most desolate aspect; and it appears to be only by incessant exertions that a few patches of soil have been won from the general waste. These spots are, nevertheless, of the greatest fertility, and the pasturage among the rocks is peculiarly fine. The other parts of Connemara are for the most part barren moors, consisting of bog of various depths, upon a bottom of primitive rock of difficult decomposition, and affording little soil; but several beds of limestone run through

the country, and are distinguishable by the verdure in their vicinity. For improving the lands of this district there are convenient banks of shell and coral sand on all the coast, especially in the bays of Kilkerran, Birtir-buy, Bunown, and Mannin: that of Kilkerran, Birtir-buy, and Mannin is pure coralline.

Wheat is the crop at which the farmer mostly aims, and it is always sown after potatoes, except in moorysoils, when oats form the succession. The want of manure for potatoes is supplied by hiring land and paring and burning the surface: the ground is skinned, or serawed by a spade, sharp and broad at the end, with a considerable bend in the blade to prevent the necessity of stooping. Where sea weed is used, the potatoes are planted on it after it has dried; as, when used fresh, it injures the potatoe sets. A dry spring always ensures a plentiful crop of potatoes; a wet one, on the contrary, is the usual forerunner of scarcity. On the sea coast corallines are also used for manure, the succession being potatoes, wheat, oats, and, in sandy soils, barley, and then potatoes with a fresh manuring. In many places on the sea coast, very fine early potatoes are raised in several feet of pure sea sand, manured by sea weed, and after that fine barley, which is mostly consumed by the innumerable private stills of Connemara. The small farmers or cottiers till almost exclusively with the spade. Crops of every kind on the lands of cottiers are generally carefully weeded. The chief markets for grain are Galway, Loughrea, Tuam, Ballinadoc, Gort, Eyrecourt, Mount Bellew, and Clifden; they are well supplied. The numerous flour-mills lately established have tended much to increase and improve the cultivation of wheat. Among the green crops, the use of which is daily extending, that of florin is peculiarly encouraged, as being /bund among the most productive and congenial to the soil. Pasturage is carried on to a great extent. Heathy sheep-walks occupy a tract of dreary country ten miles square, between Monivae and Galway. A considerable quantity of pasture is obtained from the turloughs, particularly the Turloughmore: there is also an extensive range of many miles between Athenry and Ardahan, stretching down to the sea at Kinvarra, chiefly occupied by sheep: the baronies of Ballynahinch, Ross, and Moyeullen, are all under pasture, with the exception of patches of tillage in the valleys. To many farms large tracts of moory bottom are attached, which, if judiciously drained, it process as yet but ill understood and little practised, would amply repay the outlay.

Agriculture as a system is in a backward state, except in the neighbourhood of Ballinasloe, Tufun, Hollymount, and Gort, where the rotation and green crop systems have been introduced. The barony of Kiltartan has also made rapid strides in this respect, since 1833, at which time the first clover and vetches were sown; they are generally cut and carried away as green fodder. The deepest and best soils in the county are around Ballymoe mid Tyaquin. In most of the eastern portion of the county the iron plough and light angular harrow are generally used; but the land is never ploughed sufficiently deep, the antiquated system of merely turning up the old soil being adhered to: in most, parts grain of every kind is sown too late, hence it sustains great injury in wet seasons. Hay is rarely out till the month of September, and often, then very injudiciously managed; the greater quantity of hay is produced on

low meadows, here culled Callows, where it is put up in large cocks in the field and suffered to remain until November; hence it is always much injured with rain and liable to be washed away by the autumnal foods. Although the iron plough is very general, the old wooden plough is retained in many places. Threshing and winnowing machines are sometimes seen, but only with the gentry. One-horse carts with spoke wheels are so general that the old solid wooden-wheeled car is now seldom seen, and the slide car never. Waggon of a very superior construction, drawn by two horses abreast, are frequent in the neighbourhood of Galway. In Connemara, Iar-Counaught, and Joyces' Country, wheeled vehicles are almost unknown; everything, even to the manure and grain, being carried upon the backs of men or horses. Dairy farms are by no means general, but a good deal of butter is made, particularly at Illama, in the neighbourhood of Galway. Farms are of every size; those of large extent are mostly in the mountains, and used for pasturing young and store cattle; they are always held in bulk. Those in the valleys and on the sea coast are mostly small, but in the plain, or eastern portions of the county, the size of the farms varies from 20 to 200 acres. The principal manure is the surface of the turbary, called black bog or moreen, carried home in baskets, spread over the yard, and mixed with dung, clay, or gravel. Another manure is ashes, produced by burning the surface sod, as already noticed. Coralline, commonly called oyster bank sand, is used in Connemara, with the best effect: wet moory land has been converted by it into rich meadow, mostly of florin grass, which has continued to throw up a fine sward for forty years. Lime and limestone gravel, found in the esnears is much used, particularly to the south of Galway. Sea-weed of every kind is applied to the soil as manure, particularly for potatoes and vegetables: its effect is powerful but transient. Irrigation is little practised. The fences are walls, formerly of dry stones rudely piled up, but latterly more carefully built, from 3 to 6 feet high, and topped with sods; the clearing of the ground generally; supplies materials. Ditches are not common. The breed of black cuttle has been greatly improved within the last few years. The favourite stock is a cross between the Durham and the old long-horned native cow: the cross between the old Leicester bull and the native thrives, well in hilly and exposed situations. The old Irish cow is still seen. Sheep are also a very favourite stock: the new Leicester, first introduced by Mr. Taaffe, is peculiarly prized both for carcass and fleece. The cross between the new Leicester and the native sheep, though not so large as the preceding, is celebrated for the flavour of its mutton; its wool, though short is: good. The South down sheep have degenerated, the fleece becoming: short and???coarser. The fairs of Ballinasloe which are particularly noticed in the article on that place, regulate the prices of sheep and black cattle throughout Ireland. The character of the Galway horses, both as roadsters and hunters, has been long celebrated. Connemara was famed for its breed of small hardy horses, but they have latterly lost character in consequence of an injudicious cross with large stallions; the genuine breed is now extremely scarce. Pigs are numerous, and of every variety of breed. Goats are frequently met with, but not in flocks. The old red deer is sometimes seen in the mountains

of Connemara and Joyces' Country, but the race is almost extinct.

The quantity of large full-grown timber found in the bogs proves that the county, though now nearly bare, was once well wooded: the hilly districts abound more in bog timber than the plain country. The trees most usually found are oak and fir, the latter of which is manufactured into ropes, which resist damp better than those of hemp. Yew of considerable size and finely grained is frequently found. Another proof that the soil is well adapted for the growth of timber may be drawn from the fact, that in almost every dry knoll or cliff the oak, beech, and hazel may be found shooting up in abundance, when not checked by the destructive browsing of goats. The plantations at present are mostly confined to skreens round gentlemen's demesnes. Although the county now exhibits such tracts of neglected waste, several attempts on a large scale to improve its natural advantages have been made. A farming society was formerly held at Loughrea; the Farming Society of Ireland held its great annual meeting at Ballinasloe till its dissolution; and the newly formed Agricultural Society of Ireland holds one of its periodical meetings in the same town. The general fuel of the county is turf, of which the stores contained in the bogs of the western districts are deemed inexhaustible, and great quantities are taken by boats to the county of Clare, as well as to the isles of Arran, and the inner shores of Galway bay. The only parts where any scarcity of this fuel is experienced are in the districts bordering on the shores of Galway bay, and in the line from the town of Galway to Athenry and Monivae: the use of sea coal is almost confined to the town of Galway.

In a geological point of view the county may be considered as divided into two great regions, the limestone and the granite: the high road from Galway to Oughterard nearly marks the division, which is also discernible to the eye of an intelligent observer by the decline of the verdant hue that enlivens the former. The country north and east of this boundary line is limestone; that to the south and west, with a few minor exceptions, is granite. The Slievebaughta mountains are silicious; the great group of Benabola chiefly quartz: Poulacopple mountain is hornblende. Between Ballynakill bay and Ardbear is a tract of mica slate and quartz interspersed with veins of primitive limestone. The same formation runs through the hills to Oughterard; it contains very beautiful serpentine and verd antique. The largest deposit of it is in the centre of the Benabola group, where it is nearly unattainable in consequence of the difficulty of conveyance; but the most valuable quarries are at Bawnanoran and Lissouter, near the head of Birtirbuy, whence the splendid chimney-piece presented to Geo. IV., and now in the Carlton Club House, was taken. A quarry at Letterlough contains a marble of a deep green porphyritic substance, unique in character and appearance. Lead ore has been found in many places, nodules of which of very pure quality are frequently met with in the mountain streams, and along the sea shore. Iron ore was extensively worked, while timber was plentiful for smelting it. At a quarry at Dunmore, millstones are made, said to be superior to those of France. A crystalline sand, of very superior quality for scythe boards, occurs at Lough Coutra, for

which mowers come from twenty miles' distance. Manganese has been found in Slieve-an-oir, near the border of Clare. The limestone, except that of Connemara, contains fossil remains in various quantities, from that of Oughterard, disfigured by sections of large shells, to the beautiful marbles of Angliham, Menlo, Renville, and Merlin Park, near Galway, which are of a fine black, nearly pure, and highly prized in England and in Dublin. At Ballyleigh, near Gort, a fine black marble has long been used; some of superior quality is found near Athenry; and a very beautiful grey marble has been discovered at Woodbrook. Near Ardfry, and in Mr. D'Arcy's demesne, in Connemara, large beds of oyster shells may be seen many feet above high water mark.

Coarse linen was formerly manufactured to some extent: it was generally of the kind called handle linen, but the fabric was not good. The principal markets for it were Loughrea and Tuain, where also a considerable quantity of linen yarn was sold. A diaper manufacture flourished for some time, but is also extinct. In Connemara some fine linen was manufactured, and a large quantity of coarse, the latter chiefly for domestic use. Canvas for bags is in good demand; a very coarse kind is bought at Tuam, for packing wool: large quantities also are sent to Cork, Waterford, and Limerick, for packing bacon for exportation. The woollen manufacture consists chiefly of flannels and friezes for home sale. A considerable quantity of white friezes and caddow blankets is manufactured and sold at Galway and Loughrea, and in the neighbourhood of the former of these towns flannels are woven to a large extent. Knit woollen stockings are made and sold in Connemara, to the amount of nearly £10,000 per annum: the wool is peculiarly fine, and they possess a much greater degree of softness and elasticity than any woven stocking, but from being made only of a single thread, they afford but little wear. The manufacture of kelp, commenced about the year 1700, was very general, and tolerably productive: when first exported it sold from 14s. to 16s. per ton, and gradually rose in price to £13 per ton: about 10,000 tons of it were annually made in Connemara, but the removal of the duty on salt has nearly destroyed the trade, and the weed is now sold as manure. Paper is manufactured in the town of Galway, and a good deal of it sent to the Dublin market. There is also in that town a considerable manufacture of black marble chimney-pieces, much prized as being wholly free from white marks. Tobacco pipes and coarse pottery are also made there, and at Creggs and Dunsandle. Coarse felt hats and straw bonnets are made at Loughrea, and some other places. The trade in grain employs 23 flour-mills, six oatmeal-mills, and two malt-mills in Galway town alone; and there are twelve other large flour-mills in different places. After supplying the home demand, the rest of the produce is sent to Dublin, to the amount of about 12,000 tons annually, from the Galway mills.

A valuable source of employment to this county is its fisheries, which, however, notwithstanding the abundance of fish on its coasts, have heretofore scarcely sufficed to supply the home demand, owing to the want of skill and systematic industry among the fishermen. The fishery for the basking shark, commonly called the sun-fish, commences in April, and continues for about six weeks: a single fish produces from four

to twelve barrels, each of 30 gallons, of oil; but the boats engaged are few, and too small to venture into deep water, yet even, under this defective system the fishery produces oil of the value of several thousand pounds annually. The cod and ling fishery commences in February, when these fish approach the shore from the great bank that lies seven or eight leagues from the land; the quantity of ling exceeds that of cod, in the proportion of five to one. The herring fishery commences at a later period than formerly, and is said to be less productive: the season now begins in February or March, and during its continuance all other fishing is nearly abandoned. When it commences at Galway, almost the entire of the male population of the neighbouring villages flock to the shore to assist, and have a certain share of the profits. Five thousand herrings are reckoned a middling night's capture for one boat: all that are taken are sold to supply the home demand, which is so far from being satisfied that many cargoes are brought from the north-west coast. Sometimes several men join in a boat and nets for this fishery, many of whom are tradesmen in different branches, who at this period abandon their usual occupations. The bay of Galway abounds with every kind of fish, including shell-fish, and the white fishery might consequently be made of considerable value. There are about 500 fishing-boats belonging to the bay, besides 200 or 250 belonging to the Claddagh village, near the town. Lobsters are generally in great abundance; on some parts of the coast they are put into holes in the rocks that are covered at half ebb, and fed to a large size with fish and other food. At the falls of Ballinahinch, between the lake of that name and the bay of Roundstone, is a very valuable salmon fishery, being the most profitable in Ireland, except those of Ballina and Coleraine: there is another at Galway, between Lough Corrib and the sea, and a third at the head of the Killery; and there is in Lough Comb abundance of trout, especially the much-esteemed gillaroo trout. Oysters of superior quality abound on the coast of Connemara, and all round the bay of Galway, and are in season nearly the whole year. Pearls of great beauty, but not very large, have been taken from the pearl muscles in several rivers, particularly near Oughterard.

The Suck is the principal river: it receives the Shiven at Muckuagh, and near Ballinasloe the Ahascragh from the west, and joins the Shannon at Shannon bridge: its course is in general very sluggish and it does much damage every year by overflowing its banks. The canal from Ballinacree to the Shannon, an extension of the Grand Canal from Dublin, is chiefly fed from this river. The Shannon borders only a small portion of the eastern side of the county, between the confluence of the Suck and Mount Shannon, separating it from the King's county and Tipperary. The Black river, or Shruel, empties itself into Lough Corrib, as does also the Moyne: both these rivers are subject to inundations; and the former sinks into the ground through an aperture called a swallow, at a short distance from the town of Shruel, but soon emerges through several large springs. The Caruamart passes through the southern part of the county, and empties itself into the eastern extremity of the bay of Galway. The Ballynahinch river has a short but rapid course from the Twelve Pins mountains to Birtirbuy bay. The roads are

numerous, and generally in excellent repair; the materials for making them being everywhere abundant and good. The principal lines are the mail-coach roads from Dublin to Galway, and to Tuam, Castlebar, and Westport, which intersect the county from east to west. Several new lines have been lately made through the western part. One line, commencing at Oughterard, proceeds by the lakes to Ballinahinch and Clifden, with numerous lines branching from it into the centre of the mountains. Another line passes from Clifden by Stramitown, Ballynakil, Kilmore, and Killery, into the county of Mayo, with several branch lines leading chiefly to the coast. These lines, with their several branches, extend through a distance, of 127 miles, and although they are carried through the midst of the mountainous district, they seldom deviate from the level.

There are seven ancient round towers in the county; at Kilmaeduaigh, Ballygaddy, Kilbannon, Meelick, Eoacam Murrough, and Ardahan. Rathes are numerous: a very fine ruin of this kind is to be seen in Arranmore. Cromlechs are also found in several places; one in good preservation in the demesne of Marble hill, another near Dunsandle, and another of very curious construction at Monument hill, near Loughrea. The remains of ancient monastic buildings are very numerous, and are noticed in the accounts of the places where they are respectively situated: the most celebrated is that of the Cistercian monastery at Knoekmoy, about six miles from Tuam. Ancient castles are also numerous; some of them are in ruins, and others still kept in repair, as places of residence. Between Gort and Kilmaeduaigh are the remains of a round castle, a style of architecture uncommon in such buildings.

The serifs of the opulent gentry are very numerous and well built, and are noticed in the articles on their respective parishes. Those of the farmers are of very defective construction; the floors are generally below the level of the soil; the windows small and often stopped up, so that the light enters only through the door; the offices badly constructed and arranged. The dwellings of the peasantry are still worse, often of dry stones or of sods, and thatched: this description applies more forcibly to the western part, of the county, though even there and in other parts there are many laudable exceptions. In Connemara proper and Joyces' Country the population is thinly scattered along the coast, and by the Miles of the old rugged roads; in Iar Counuught it is dense, and the holders of land in better circumstances than those of the preceding districts, who combine fishing with farming; yet throughout the whole, of the three districts there, is scarcely a comfortable house, and the habits and appearance of the families, who have means sufficient to improve their condition, are little better than that of those of the indigent. The food is invariably the potato, with fish in Connemara, where also cows are a frequent appendage to the small farmer's homestead, as is a cabbage garden to his cottage. The clothing is of home-made frieze for the men: flannel jackets and petticoats, generally of blue and dark red, were the prevailing dress of the women, but they are giving way to cottons. The men in winter generally wear shoes and stockings, also home made; the women frequently go barefooted. Beer is now much more in demand than formerly. Unlicensed whiskey is still made in great quantities in the mountainous districts. The lower



classes exhibit the strongest proofs of industry, when working for themselves, as is shewn by their care in clearing the ground of stones, and in the reclamation of bog, when they are secured in a profitable tenure. The use of the English language is daily increasing in all parts. The Irish language, however, is said to be still spoken better here than in any other part of the island, both with respect to idiom and pronunciation. The crying at funerals, the attendance at wakes, and other old customs are still preserved. The county almost everywhere abounds with springs of the purest water; those of Eyrecourt and Kilconnel abbey are peculiarly celebrated. A spring near the rocky summit of Knock-nae is never dry. The most remarkable of the mineral springs, which are numerous and mostly chalybeate, are at Oughterard, Kiltulla, and Kingston; the last is pronounced by Kirwan to be one of the best in Europe: another near Dunsandle is much frequented. At the village of Quose is a well which instantly kills poultry that drink of its water. A spa between Clonfert and Laurencetown has been used with great effect in liver complaints; that at Oughterard attracts many invalids thither. Those at Athenry, Rathglass, near Kilconnel, Woodbrook, Killimor, Abbert, and Hampstead, are all of high repute in their respective neighbourhoods. The county gives the title of Viscount to a branch of the Arundel family, resident in England. The title of Marquess of Clanricarde expired with the first Marquess, who died without male issue, but the earldom descended to another branch of the family of De Burgh, which enjoys it to the present day, and to which the Marquesate was restored by patent, in 1825.



Seal

GALWAY, a sea-port, borough, and market-town, and a county of itself, locally between the baronies of CLARE, DUNKELLIN, and MOYCULLIN, county of GALWAY, and province of CONNAUGHT, 51¼ miles (N.N.W.) from Limerick, and 101¼ (W. by S.) from Dublin, on the bay of Galway; containing 33,120 inhabitants.

Though few particulars of its early history are recorded, this place appears to have been regarded from a very remote period as a position of great importance. In the first division of Ireland, ascribed to Partholan, it was one of the chief points of partition; and in the subsequent division of the island between Heber and Heremon, adopted by Conn of the Hundred Battles and Eogan, King of Munster, it was fixed upon as the western termination of that line of demarcation, of which Dublin was the eastern extremity. There is every reason for supposing it to be identical with the *Nagnata*, or *Naguata*, of Ptolemy, described as the principal city on the western coast. Baxter adopts this opinion, from its original name, "*Cuan-na-guactie*," signifying in the Irish language "the port of the small islands," descriptive of its situation both with respect to the isles of Arran at the mouth of the bay, and to the smaller islets in the more immediate vicinity of the town. The power of the Danes having been destroyed by the decisive battle of Clontarf, the people of the surrounding district, aware of the importance of its situation, erected

a strong castle for its defence; which so powerfully excited the jealousy of the people of Munster, that Conor, king of that province, in 1132, despatched a body of troops and levelled it with the ground. In 1149, the town and castle, the latter of which had been restored, were taken and destroyed by Turlough O'Brien, King of Munster; but they appear to have soon revived, for, in 1154, the ships of "Galway Dune" were sent to the northern part of the island; and it is recorded that, in 1161, strange ships were seen in the harbour, and that the town took fire; the Annals of Innisfallen notice also another conflagration, in 1170. At the time of the English invasion, the town contained only a few families and some fishermen under the protection of the O'Flahertys, who then held the castle and the surrounding territory. The first notice of it that occurs after that event is the return of Feidlim O'Connor, King of Connaught, from the English court, whither he had gone to lay before the English monarch his complaints against Richard de Burgo. Hugh O'Flaherty, embracing the cause of Feidlim, fortified the castle of Galway, and in 1230 baffled every attempt of De Burgo to dispossess him; but on the defeat of Feidlim, about two years after, the town and castle fell into the hands of De Burgo, who, though he lost them again for a short time, ultimately recovered them, and made this place his principal residence and the capital of the province; he secured it with additional fortifications, and established a municipal government under a magistrate of his own appointment. In 1270, the erection of walls for the defence of the town was commenced, and continued at intervals, by grants for that purpose, till the end of that century, when they were completed. The increased security of the place encouraged the influx of strangers, among whom was a number of new settlers, consisting of 13, or according to some, 14 families, known under the appellation of the "tribes of Galway," who enriched themselves by commerce and the purchase of lands.

The town, which rapidly increased in commerce, so as to surpass the rival city of Limerick, was, in 1312, strengthened by the erection of the great gate, and additional works under the superintendence of Nicholas Lynch, surnamed the "Black Marshall." On the death of William de Burgo, the third earl, who was assassinated by his own servants, a great change took place. That nobleman leaving only a daughter, the heads of the two younger branches of the family, fearing the alienation of the estates by marriage, threw off their allegiance, and, adopting the Irish customs, assumed the native titles of Mac William Eighter and Mac William Oughter; the former took possession of the town, with the territory towards the Shannon, and led the inhabitants into revolt; but on his returning to his allegiance, tranquility was restored. In 1375, by grant of a charter of the staple, the merchants of Galway and Connaught were permitted for three years to pay the customs due to the Crown at Galway, which was thus placed on an equality with the cities of Cork, Dublin, and Waterford. In 1396, the town, which had hitherto exercised its corporate privileges only by prescription, obtained from Rich. II. a perpetual grant of the customs for the repair of the walls, and also a charter of incorporation, conferring many privileges, which charter was confirmed in 1402, by Hen. IV. A licence for coining, which had been hitherto confined to Dublin and Trim, was, about

this time, granted to Galway by statute, specifying the value and character of the coins to be struck. During the reigns of Hen. VI. and Edw. IV., the commerce of the port extended to many parts of Europe, particularly to France and Spain, whence large quantities of wine were imported. In 1484, a new charter was granted to the town, vesting its government in a mayor and bailiffs, and expressly ordaining that neither the Lord Mac William of Clanricarde, nor any of his family, should exercise any authority within its limits. In 1493 occurred the melancholy execution by the mayor, James Lynch Fitzstephen, of his own son, for murder, whom, to prevent an intended rescue, he caused to be hanged from a window of his house, under which are carved a skull and cross bones in memory of the tragical event.

During the reign of Hen. VIII., frequent disputes between the inhabitants and the men of Limerick arose from a feeling of rivalry, which were eventually terminated by treaty, and to their instigation did the former attribute the revival of a claim made on them by the Earl of Ormonde for prisage of wine, from which they had been previously exempt. The question, however, was decided in favour of Galway by the court of star chamber; the decision was of the highest importance to its merchants, who at that time supplied nearly the whole kingdom with wine, for which purpose they had vaults at Athboy, of which the remains are still to be seen. A royal ordinance was issued at the same time, by which the merchants, of Galway were prohibited from forestalling the markets of Limerick; and in 1545 a new charter was granted, defining the limits of the port, which were made to extend from the isles of Arran to the town, and permitting the exportation of all goods and merchandise, except woollens and linens, with exemption from prisage and a confirmation of all former privileges. Kdw. VI. granted a confirmatory charter, and the town continued to increase in prosperity; but the tyranny of Sir Kdw. Fitton, the first President of Connaught, having excited an insurrection, it was harassed by the incursions of the neighbouring septs, and many of the principal inhabitants were induced to seek protection from Mac William Fighter. In 1579, the inhabitants received a charter from Elizabeth, with reversionary leases of the dissolved monasteries, the fisheries, the cocket, and lands of the value of 100 marks; but a few years after the Earl of Ormonde reasserted his claim to the prisage of wine, which was allowed by the court of chancery. About the year 1594, Hugh Roe O'Donell having destroyed Ennis Killen and burnt Athenry, appeared before the town, and being refused a supply of provisions, set fire to the suburbs, but retreated without doing further injury. In 1600, Lord Mountjoy erected a strong fort on the hill where the Augustinian monastery stood, which completely commanded the town and the harbour; and soon after the accession of Jas. I., the town and lands within a distance of two miles round it, were by charter constituted a distinct county, of which the Earl of Clanricarde was appointed governor, with powers equal to those he exercised as President of Connaught.

Soon after the commencement of the war in 1641, the inhabitants joined the parliamentarians and the Earl of Clanricarde invested the town and speedily reduced it to submission; but his exertions to retain it for the king were frustrated by the violence of Capt.

Willoughby, commander of the fort, which induced the people to open their gates to the enemy. In the course of the war, Rinuneini, the pope's nuncio, took refuge here and embarked for Home. From the great numbers that fled to the town for shelter during this period of intestine war, the plague broke out in July, 1649, and raged with violence till the April following, during which time 3700 of the inhabitants fell victims to its ravages. The Marquess of Clanricarde, wishing to borrow £20,000 for the king's service, offered the revenues of Galway and Limorick to the Duke of Lorraine as security, but the negotiation failed. On this occasion a large and very accurate map of the town was drawn and engraved, two copies of which are still extant. In 1652, the town was invested by the parliamentary forces under Sir C. Coote, when Preston, the Irish commander of the garrison, having quitted it and embarked for France, the inhabitant surrendered on condition of retaining their privileges, the liberation of all native prisoners, without ransom, and the restoration of all captured property. On the proclamation of Richard Cromwell, as protector, in 1658, so great a tumult was excited that the corporation was threatened with the loss of its charter. In 1690, the town was put into a state of defence, and garrisoned for Jas. II. by three companies of foot and a troop of horse, and in the following year three companies more were added, and the Protestant inhabitants removed into the western suburbs. After the battle of Aughrim, Gen. De Ginkell, with 14,000 of William's army, laid siege to it; after holding out, for some time it surrendered on the 20th of July, 1691, on condition of a safe conduct for the garrison to Limerick, and a free pardon for the inhabitants, with preservation of their property and privileges. The works raised by both armies were levelled, the fort near the town was repaired, and a new one created on Mutton Island, in the bay, for the protection of the harbour. Previously to the disturbances of 1798, 400 of the inhabitants formed themselves into eight companies of volunteers, for the preservation of the peace of the town; and on the landing of the French at Kilmacmin bay, the merchants supplied Gen. M'Latchion with money, which enabled him to join Gen. Lahe with the garrison and yeomanry of the town, who consequently shared in the defeat at Castlebar.

The town is most advantageously situated at the head of the spacious bay to which it gives name, and at the mouth of a river issuing from Lough Corrib, which, after a winding course from that lake through the town, falls into the bay. It consists of several streets, in general narrow, and it is in contemplation to appropriate, under parliamentary sanction, its portion of the municipal revenue for its improvement. A gas company has lately been formed to light the town, and the works are in progress. Early in the present century the greater portion of the town walls was levelled and built upon, and streets were continued into the suburbs to such an extent as to give to that part the name of the New Town. The total number of houses in 1831, was 2643. The more ancient part built on the plan of a Spanish town; many of the older houses are quadrangular, with an open court and an arched gateway towards the street. Two bridges connect the town with the western district of Iar-Connaught; one built in 1342, which is still in good repair and the other higher up the stream, a

handsome structure built in 1831, and connecting the county court-house and prison. From the latter is a highly interesting view, embracing up the river the fine Elizabethan structure of Menlough castle, on its right bank, and downwards the shipping in the harbour, with the suburbs and the lofty mountains of Clare. The Castle or Upper Citadel barracks, near William's gate, are a handsome range of building for 6 officers and 136 non-commissioned officers and privates, with an hospital for 60 patients; the Shambles barracks, near the river, which are also well built, are for 15 officers and 326 non-commissioned officers and privates, with stabling for six horses. There are two subscription news-rooms, belonging respectively to the Amicable and Commercial societies; and two newspapers are published in the town. Races for some years past have been held on a course about three miles distant. Several flour-mills have been erected on the banks of the river, which has a very rapid fall, and great quantities of flour are made here from the wheat grown in the neighbourhood, which is of very fine quality. The manufacture of paper is extensively carried on; the works are impelled by water, and a steam-engine has been lately erected for greater efficiency. A portion of the fine black marble found in the vicinity is made into mantel-pieces, and a turning and polishing machine and a patent saw wheel are now being constructed, which will be set in motion by the treadmill in the county gaol: a large brewery and three distilleries are in full operation, and near the town is a bleach-mill. The linen manufacture was introduced, but never flourished here; and the linen-hall erected in the western suburbs has long since fallen into decay.

The commerce, for which the port was formerly so much distinguished, has very much declined; wine is no longer imported in large quantities, and the trade in provisions is much diminished. The principal exports are corn, flour, kelp, marble, wool, and provisions; and the imports, timber, wine, salt, coal, hemp, tallow, and Swedish and British iron. In the year ending Jan. 5th, 1835, 15 British ships of the aggregate burden of 2273 tons, and 3 foreign ships of 421 tons aggregate burden, entered inwards; and 6 British ships of 1044 tons and 2 foreign ships of 301 tons cleared outwards, in the foreign trade. From British ports, 119 ships, of an aggregate burden of 12,215 tons, entered inwards; and 126 of 14,492 tons cleared outwards; and from the Irish ports, 16 ships of 700 tons entered inwards; and 19 of 1039 tons cleared outwards. The number of vessels registered as belonging to the port is 7, of the aggregate burden of 272 tons. The gross amount of customs' duties for 1835 was £31,133.2. 5., and for 1836, £31,769. 2. 5.; and of excise duties of the district, for the former year, £50,145 12. 5. The custom-house, a small plain building, was erected in 1807. The entrances to Galway bay are, through the north sound, between the most western of the Arran isles, which are situated in the centre of its mouth, and Gulin head to the north, on which is a watch tower; and through the south sound between Dunmacfelin and Innishere island. About a mile south of Galway is Mutton island, connected with the mainland by a ridge of sand, dry at low water; a light has been erected on it, and between it and the town is the ordinary roadstead, affording good anchorage ground, though exposed to a heavy swell during winds from the south and south-south-west. There are two

feet of water on the bar: the best shelter for ships of war is along the southern shore; and at the head of the bay, to the east and south of the town, are several creeks and inlets, affording good shelter to small vessels from, every wind. A navigable canal from Lough Corrib to the sea at this place was recommended by the late Mr. Nimmo: some new docks planned by him are in progress, towards the completion of which the Commissioners of Public Works have granted a loan of £17,000. The docks will comprise about 9 acres, and be of sufficient depth for vessels of 500 tons' burden, and the canal will cross the town in a direction nearly parallel with the river; the level of the lake being only 14 feet above that of the sea, two locks only will be requisite in the whole distance, which is about 30 miles. The quays will be entirely of hewn limestone and 75 feet in width; the lake also will be deepened and rendered navigable for boats. The whole work, when completed, will add much to the improvement of the trade, which is now under the direction of several of the principal merchants, who have formed themselves into a chamber of commerce: A branch of the Bank of Ireland has been opened here, in a house in Eyre-square. The salmon fishery, for which there is a weir on the river, between the two bridges, has been a source of great profit from an early period, and since 1800, has frequently produced more than £500 per annum. The fishery in the bay, which is more lucrative, is wholly under the direction of the fishermen of Claddagh, *which see*. This is the head station of the Galway district coast-guard, and the residence of the inspecting commander; it comprises the subordinate stations of Ballyvaughan, Kilcolgan, Barna, Casleh Bay, Isles of Arran, Fairhill, and Kilkerran, comprehending a force of 6 officers and 51 men. The markets are on Wednesday and Saturday, the former principally for corn, and the latter also for corn, provisions of every kind, and for pigs. Fairs are held May 31st, and Sept. 21st. The corn market is held at the Little Green; that for butchers' meat and provisions in a well-arranged market-place, near William's-gate, erected in 1802.

By charter of the 29th of Chas. II., the corporation consists of a mayor, two sheriffs, an indefinite number of free burgesses, a recorder, town-clerk, mayor and two constables of the staple, sword-bearer, chamberlain, water-bailiff, and other officers. The mayor is elected annually from the free burgesses, and may appoint a deputy; the mayor, sheriffs (who are similarly elected), and free burgesses form the common council, by whom all the other officers of the corporation are elected and freemen admitted, the latter by favour only. The mayor and recorder are justices of the peace for the county of the town and also for the county at large, and there are three charter magistrates, to whom five have been recently added by an order of council. The borough appears to have first sent members to a parliament held at Tristledermot, now Castledermot, in 1377, and notices of the provost and bailiffs being summoned to subsequent parliaments till 1559 are on record. The right is recognised in the charters of Jas. I. and Chas. II., and the corporation continued to send two members to the Irish parliament till the Union, from which period they returned one member to the Imperial parliament, till, by the act of the 2nd of Wm. IV., cap. 88, the original number was restored. By that act the right of election,

previously vested in freeholders of 40s, and upwards within the county of the town, and in all freemen, was extended to £10 householders, and to £20 leaseholders for 14 years, and £10 leaseholders for £2() years; the non-resident freemen, except within seven miles, were disfranchised, and the 40s. freeholders allowed to retain the franchise only for life. The number of electors registered to vote at the last general election was 2062, and the number that actually voted, 1795: the sheriffs are the returning officers. The mayor and recorder hold a court of record every Tuesday and Friday, for the recovery of debts to any amount, arising within the limits of the county of the town; the mesne process is by arrest of the person or attachment of the goods of the defendant, on an affidavit of the debt. They are also empowered to hold a criminal court, which they transfer to the general quarter sessions for the county. The assizes for the county are held here, and the quarter sessions in April and October; those for the county of the town are held in January, April, July, and October. The court-houses for the county and the borough are both handsome buildings; the former was erected in 1815, in the northern suburb, and contains two spacious court-rooms, and other requisite apartments; the front is embellished with a handsome portico of four fluted Doric columns supporting a pediment, in the tympanum of which are the royal arms. The county gaol is built in the form of a crescent, vaulted throughout, and without any timber; it contains six wards for male, and two for female criminals, with two for debtors, separated by walls converging towards the centre, in which is the governor's house; there is a tread wheel, and the prisoners are also employed in breaking stones; it will contain 300 prisoners, placing two in each cell; the whole is surrounded by a boundary wall, between which and the building is a wide gravel walk. In an open situation near it is the borough gaol, erected in 1810, but not adapted either for classification or for the maintenance of discipline; another on the improved system is in course of erection.

The county of the town comprehends an extensive rural district, comprising 23,000 statute acres. The surface is studded with lakes, and the scenery strikingly diversified; the soil is fertile and in several parts peculiarly favourable to the growth of wheat, of which large quantities are raised. The system of agriculture is improved, and there is abundance of limestone, which is quarried for building and for agricultural purposes. Black marble of a very fine quality is found at Menlough, and also at Merlin Park; both veins have been worked, but the former more extensively, from the greater facility of water carriage at that place. At Menlough is also an apparently inexhaustible vein of fine grey marble. There are strong indications of iron ore, but no attempt has yet been made to explore it; granite is also found, and in some parts, contrary to the usual order, beneath the limestone formation. After sinking a depth of six feet through the limestone stratum, a white sand of granitic quality, without a pebble, and fine enough for plaistering, has lately been discovered; its depth has not been ascertained, but in some places it is coloured as if by water running from the iron ore. The name of the lake, called by the ancient inhabitants Mine-lough, and which has both a subterranean source and outlet, tends to confirm the opinion

that the townland abounds with various minerals. About 40 persons are employed in the marble quarries, and about 1300 in preparing peat for fuel. The principal seats are Menlough Castle, the residence of Sir V. Blake, Bart., a venerable castellated mansion in the Elizabethan style, beautifully situated; Villa House, the residence of the Warden of Galway; Leneboy, of J. O'Hara, Esq., recorder; Nile Lodge, of J. O'Ilara, Esq.; Sea View, of Mrs. Browne; Vicar's Croft, of the Rev. J. D'Arcy; St. Helen's, of Mrs. Ilynes; Renmore Lodge, of P. M. Lynch, Esq.; Merlin Park, of C. Blake, Esq.; Mervue, of W. Joyce, Esq.; Rahoon, of R. O'Connor, Esq.; and Barna, of N. Lynch, Esq. The Grand Jury presentments for the county of the town, in 1835, amounted to £5701. 8. 3., of which £1035. 14. 6. was for the repairs of roads, bridges, &c.; £3568. 10. 10, for public buildings and charities, officers' salaries, and miscellaneous expenses; £453. 19. 11. for police; and £643. 3. in repayment of a loan by Government.

This district originally formed part, of the diocese of *Enachdune*, an ancient bishoprick, annexed in 1324 to the archiepiscopal see of Twain. It consists of the parish of St. Nicholas, the greater part of that of Rahoon, and part of Oranmore. The parish of St. Nicholas comprises 3046 statute acres in cultivation, as apportioned under the tithe act. The living is a rectory, united to the rectories of Rahoon, Oranmore, Clare-Galway, Moycullin, Kilcommin, Baliinacourty, and Shruel, together constituting the Wardenship of Galway, instituted by the Archbishop in 1484, when the church was made collegiate, and exercising an ecclesiastical jurisdiction distinct from that of the diocese, and exempt from that of the Archbishop, with the exception only of triennial visitation. The warden is annually elected (the same person has of late been successively re-elected), and three vicars appointed for life, by the corporation under their charter. The tithes amount, to £130, wholly payable to the warden, who also receives three-fourths of the tithes of the other parishes of the union, amounting, with the rent of houses and two glebes, to £1268. 15. 10½. The vicars receive each an annual stipend of £75, payable by the warden. The church, which, by letters patent granted by Edw. VI., was constituted the "Royal College of Galway," and in the reign of Elizabeth endowed with the dissolved monasteries of Annaghdown and Ballintubber, in the county of Mayo, is a spacious cruciform structure, in the decorated English style, with a tower rising from the centre, it was built in 1320, and is nearly in the centre of the town; the Ecclesiastical Commissioners have recently granted £1385 towards its repair. In the R. C. divisions Galway is the head of a see, comprising 12 parochial unions or districts, and containing 14 chapels, served by 24 clergymen, of whom 12 are parish priests and 12 coadjutors or curates. It is one of the six sees suffragan to Tuam, and the parish of St. Nicholas is the benefice and residence of the R. C. bishop; the chapel is a spacious edifice. There are friaries and nunneries of the orders of St. Francis, St. Augustine, and St. Dominick to each of which is attached a chapel; there is also a convent for nuns of the order of the Presentation, and a place of worship for Presbyterians. In the east suburbs stands one of the four classical schools founded in Ireland by the munificent bequest of Erasmus Smith; it is a handsome building, erected at

an expense of £8000 by the trustees, who allow the master a salary of £100 per ann., with the privilege of taking boarders. The parochial schools are also aided by the trustees, who allow the master a salary of £40 and the mistress £27. 13. 10. per annum; a new school-room has been built on ground given by the trustees, towards defraying the expense of which the inhabitants subscribed £300 and £250 was granted by Government. A school is conducted by the ladies of the Presentation Convent, in which 80 of the girls are maintained and clothed; and there is a large national school on the site of the barrack in Lombard-street for which two good school-rooms have been built at an expense of £600, raised by subscriptions. There are also 16 private schools, in which are about 660 children. The house of industry and the dispensary, to the latter of which the English Relief Committee of 1832 gave £700, vested in the Archbishop of Tuam as trustee, and government £500, vested in four trustees chosen by the subscribers, are supported in the customary manner. A widows' and orphans' asylum was founded by the Rev. Mr. Fynn, P.P. of St. Nicholas, and is supported under his patronage by subscription; A Protestant poor-house, in which are 20 inmates, is supported by the parochial clergy and the interest of £500, bequeathed to the Warden in trust for the Protestant poor, by the late Mr. Kirwan, of London, a native of Galway. A Magdalen asylum is supported by two R. C. ladies, who devote their time and their fortune to its management. No vestiges can be traced of the Franciscan friary without the north gate, founded in 1296 by Sir W. De Burgo; of a Dominican friary near the west gate, previously a cell to the Premonstratensian abbey of Tuam; an Augustinian friary, founded in 1508 by Stephen Lynch and Margaret his wife; a Carmelite friary, a nunnery on an island in Lough Corrib, or an hospital of Knight Templars. There are numerous ruins of ancient castles in the neighbourhood. Among the more distinguished natives of Galway may be noticed Patrick D'Arcy, author of the celebrated "Argument on the Independence of Ireland," in 1641; John Lynch, author of "Cambrensis Eversus," "Alithinologia," and other tracts; Roderick O'Flaherty, author of the "Ogygia"; Sir G. L. Staunton, secretary to Lord Macartney, and writer of the account of that nobleman's embassy to Pekin; Walter Blake Kirwan, celebrated as a popular preacher in Dublin; and Richard Kirwan, an eminent chymist and mineralogist. James Hardiman, Esq., author of the History of Galway, has a villa near the town. Galway gives the title of Viscount to the family of Monckton.

GARE.—See BALLINGARRY, county of Tipperary.

GARFINAGH, or GARFINEY, a parish, in the barony of CORKAGUINEY, county of KERRY, and province of MUNSTER, 2 miles (N. E.) from Dingle, on the road to Tralee; containing 938 inhabitants. It comprises 4652½ statute acres, as apportioned under the tithe act, a large portion of which consists of mountain pasture; the arable portion is well manured with sea-weed and sand, brought from the strand at Bunbawn, and the state of agriculture is gradually improving. At Flemingstown is a small boulting-mill. Balintagart, the newly erected mansion of S. Murray Hickson, Esq., is finely situated on an eminence commanding an extensive view of Dingle bay and the surrounding mountains. The

living is a vicarage, in the diocese of Ardferd and Aghadoe, and in the patronage of the Bishop: the rectory is impropriate in Lord Ventry. The tithes, amounting to £138. 9.2½., are payable in the proportion of two-thirds to the impropriator and one-third to the vicar: the glebe belongs to Lord Ventry. In the R. C. divisions the parish is included in the district of Dingle. At Balintagart is an ancient burial-ground, now used for children only: it is surrounded by a circular fosse or ditch," and contains several gravestones with Ogham inscriptions. On clearing some ground in the vicinity, several small circular cells were discovered, constructed of stone work and communicating with each other: they are supposed to have formed an ancient reservoir, to which there was a descent of several steps. Near the ruins of the church is a very narrow bridge over the small river Garfinagh, on the old road from Dingle to Tralee; from its high arched form it has been termed the Rainbow bridge, and is evidently of great antiquity.

GAROMNA, an island, in the parish of KILLANIN, barony of MOYCULLEN, county of GALWAY, and province of CONNAUGHT, 20 miles (W.) from Galway, on the North side of Galway bay: the population is returned with the parish. This island forms the western side of Greatman's bay, and between it and the island of Aranmore is the North Sound, or entrance to the bay of Galway. It contains 1427 statute acres, of which about one-third consists of arable land and the remainder of mountain pasture and bog. The inhabitants depend for support chiefly on the fishery, which is here extremely precarious; and in 1831, when the famine desolated this part of the coast, they were driven to the utmost state of destitution until relieved by the London Committee. On the north-east side of the island is a small pier, originally erected by the late Fishery Board, but having been destroyed, it was subsequently rebuilt with funds from the charitable societies, and is now of great utility. The sounds between this island and the adjoining ones are dry or fordable at low water: about half a mile from the south side is Englishman's Rock, which is dry at ¾ ebb. In the R. C. divisions it forms a parish or district of itself, and has two chapels, one of which is a small thatched building. In its immediate vicinity is Innisbaraher, an island containing 32 acres of arable land and 30 of bog and mountain pasture.

GARRANAMANA, a parish, in the barony of GOWRAN, county of KILKENNY, and province of LEINSTER; containing, with the merged parish of Mocktown or Rathbin, 158 inhabitants and 834 statute acres. It is a rectory and vicarage, in the diocese of Ossory, forming part of the union of Bumchurch: the tithes amount to £38.19.11. In the R. C. divisions it is part of the union or district of Freshford.

GARRANEKENEFICK, a parish, in the barony of IMOKILLY, county of CORK, and province of MUNSTER; 2½ miles (W. by S.) from Cloyne, on the harbour of Cork; containing 1033 inhabitants. It is a rectory, in the diocese of Cloyne, appropriated from time immemorial to the bishop's mensal: the tithes amount to £79. 3. 4. In the R. C. divisions it is part of the union or district of Aghada, or Saleen. About 80 children are educated in two private schools. Rathcoursey, built on an inlet of the harbour, is occasionally visited for sea-bathing. The village of Saleen contains about 30 neat white-washed cottages and a R. C. chapel.

## GAR

GARRANGIBBON, a parish, in the barony of SLIEVARDAGH, county of TIPPERARY, and province of MUNSTER; containing 1468 inhabitants. It is a rectory, in the diocese of Lismore, entirely impropriate in Caesar Sutton, Esq., and the Marquess of Ormonde: the tithes amount to £180, About 130 children are educated in two private schools.

GARRISON, a village, partly in the parish of INNISMACSAINT, and partly in that of DEVENISH, barony of MAGHERABOY, county of FERMANAGH, and province of ULSTER, 7 miles (W.) from Churehill, on the road from Ballyshannon to Manorhamilton; containing 60 inhabitants. Here are a chapel of ease to the parish church of Devenish, a R. C. chapel, and a school. It is a constabulary police station, and fairs are held on May 21st, July 19th, Oct. 21st. and Dec. 21st, besides which fairs have lately been established every alternate month.

GARRISTOWN, a parish, in the barony of BALROTHERY, county of DUBLIN, and province of LEINSTER, 4 miles (N.W.) from Ashbourne; containing 2081 inhabitants, of which number, 741 are in the village of Garristown, and 218 in that of Baldwinstown. It is a constabulary police station, and has a dispensary. There is a windmill on a hill near the village, from which is an extensive prospect, commanding a view over four teen counties. Good building stone and turf are obtained in the parish; and fairs are held on May 5th, Aug. 15th, and Nov. 1st. The living is a vicarage, in the diocese of Dublin, and in the gift of Lord Trimleston, in whom the rectory is impropriate: the vicarial tithes were valued at £50, and there is a glebe of 25 acres. The church is a plain building: the glebe-house, which was built in 1791, is in ruins. In the R. C. divisions the parish is united to Ballymadun; there is a chapel in each parish; that of Garristown was erected in 1828, and galleries were added to the chapel of Bullymadun in 1833. There is a national school, in which about 100 boys are instructed, and there are also two private schools.

GARRYCLOYNE, a pariah, partly in the barony of BARRETTs, but chiefly in that of EAST MUSKERRY, county of CORK, and province of MUNSTER, 5 miles (N. W.) from Cork, on the road to Kanturk; containing, with the village of Blarney (which is described under its own head), 2027 inhabitants. It comprises 3530 statute acres, as applotted under the tithe act, and valued at £1870 per annum. There; are several extensive dairy farms, and the butter is held in high repute: the cattle are well stalled and fed with clover, turnipns, and tares. Agriculture has much improved within the last, few years, and the farms, particularly those belonging to the gentry, are well cultivated: the principal manure is lime. A large quantity of limestone is procured on the demesne of Blarney, the only place abounding with it; from Cork to Mallow: good manure is also obtained from the cuttle stalls, The establishment of a fanning society, excellent roads, and other advantages have combined to improve the system of farming, but in some instances the old method is still pursued. There is neither mountain nor bog in the parish. The line of the intended canal from Cork to Limerick passes through it; and there are boulding-mills capable of producing 6000 barrels of flour annually. In the parish are several gentlemen's seats: Blarney Castle is described in the account of that 650

## GAR

village, to the north of which is Putland's Glen, the residence of George Jeffreys, Esq., by whom it; was planted, and who holds a lease of it from Mr. Futland, whose ancestor was a member of the Hollow Sword Blade Company, and a large portion of this parish was allotted to him; it originally formed part of the Clancarthy estate, which being confiscated in 1692, was purchased from the Government by the company, To the north of the parish is the manor-house and castle of Garrycloyne, the property of John. Travers, Esq., whose ancestor obtained a grant of it in 1604: the castle is a lofty square, tower, built in 1535 by the Clancarthys; the house is spacious and well built on rising ground looking over a fine lawn of more than 100 acres, surrounded by fine plantations. Abbeyville is the seat of the Rev. W. Stopford. The living in a rectory and vicarage, in the diocese of Cloyne, united at a very early period to the rectory and vicarage of Grenaugh. and in the patronage of the Bishop: the tithes amount to £512, and of the whole benefice to £1562; there is a glebe of 21 acres, The glebe-house was erected in 1807, by aid of a gift of £100 and a loan of £800 from the late Board of First Fruits. The church is a handsome building of the Doric order, situated on rising ground commanding a view of the village and plains. In the R. C. divisions the parish is united with Whitechurch: the chapel, a neat Gothic structure, towards the erection of which Mr. Putland contributed £200, is situated at the northern extremity of Putland's Glen. The male and female parochial schools are in the village of Blarney, and are supported entirely by the rector, who provides a house rent-free for the master and mistress; he also supports a Sunday school. Adjoining the R. C. chapel is a national school, a large building recently erected,

GARRYNOE, or GARRYVOE, a parish, in the Eastern Division of the barony of EAST CARBERY, county of CORK, and province of MUNSTER, 5¼ miles (S. W. by W.) from Bandon; the population is returned with the parish of Desertserges, into which Garrynoe is considered to have merged. It is situated on the river Bandon, and comprises 8027 statute acres, as applotted under the tithe act, and valued at. £3365 per annum. The living is a rectory, in the diocese of Cork, and in the patronage of Lord Kinsale; the tithes amount to £315.

GARRYVOE, or GARRYBOVE, a parish, in the barony of IMOKILLY, county of CORK, and province of MUNSTER, 4 miles (S. E. by S.) from Castlemartyr; containing 813 inhabitants, It comprises 1657 statute acres, as applotted under the tithe act, about three-fourths of which are under tillage, the remainder being pasture and furze brakes. The soils is generally poor, but is well manured with sea-weed and sand; the substratum is clay-slate. Being situated on the shore of the Atlantic, many of the inhabitants are engaged in fishing. The principal seat: is Garryvoe Lodge, the residence of J. O'Neil, Esq. It is a vicarage, in the diocese of Cloyne, and forms part of the union of Kileredan; the rectory is impropriate in A. Man Esq., M.D. The tithes amount to £232 10. 10., of which £155. 0. 6½. is payable to the impropriator, and £77. 10. 3½. to the vicar, in the R. C. divisions it is part of the union or district of Ladiesbridge, or Ballymacodu. The parochial schools are supported by Capt. Hoare, Mrs. Fitzgerald., and the vicar; and there is a

private school. The old church is in ruins, and near it is a small square tower, called Garryvoe Castle.

GARTAN, a parish, in the barony of KILMACRENAN, county of DONEGAL, and province of ULSTER, 6 miles (N. W.) from Letterkenny, on the road to Dunfarnaghy; containing 2109 inhabitants. St. Columb founded a monastery here in 521, of which the ruins still remain. The parish comprises, according to the Ordnance survey, 44,124 statute acres, including 1590 under water; there is a considerable extent of heathy mountain and bog. A silver and lead mine was worked here in 1835, in the townland of Warrenstown, but has been discontinued. Gartan is the residence of Capt. Chambers. The living is a rectory and vicarage, in the diocese of Raphoe, and in the patronage of the Bishop: the tithes amount to £150. The glebe-house was erected in 1828 by a gift of £400 and a loan of £380 from the late Board of First Fruits: the glebe comprises 25 acres. The church, which is a small plain building, was erected in 1819. In the R. C. divisions the parish is the head of a union or district, comprising also part of Kilmacrenan, in each of which is a chapel. The parochial school, in which about 50 children are educated, is aided by an endowment from Col. Robertson's fund, and subscriptions from the rector; there is also a Sunday school.

GARVAGH, a market and post-town, in the parish of ERRIGAL, barony of COLERAINE, county of LONDONDERRY, and province of ULSTER, 8 miles (S.) from Coleraine, and 110½ (N. by W.) from Dublin, on the road from Armagh to Coleraine: the population is returned with the parish. It appears to have been a place of some importance soon after the plantation of Ulster. In 1641, Col. Rowley raised a regiment of foot and marched into the town for its protection. After keeping possession of it for some time, he was attacked by a party of forces commanded by Sir Phelim O'Nial, who, making themselves masters of the place, put the Colonel and many of the inhabitants to death, burnt the town, and plundered the country to the very gates of Coleraine. The town consists of one long spacious street intersected at right angles by two smaller streets; many of the houses are large and handsomely built, and the whole has an appearance of great respectability. Adjoining it is Garvagh House, the seat of Lord Garvagh, a spacious mansion with a well-planted demesne and an extensive park; and there are several other gentlemen's seats, which are noticed in the article on the "parish. The trade of the place is considerable, and with the town owes its prosperity to the Canning family. The market is on Friday and is well supplied; and on the third Friday in every month a fair is held for the sale of brown linen, horses, cattle, sheep, and pigs, each of which is numerously attended. Petty sessions are held in a court-house on the last Monday of every month. Adjoining the town is the parish church, a small neat edifice; and there is a meeting-house for Presbyterians in connection with the Synod of Ulster, of the second class, built in 1746, rebuilt in 1790, and enlarged in 1830; another in connection with the Seceding Synod, and a third for Separatists from that synod.

GARVAGHY, a parish, partly in the barony of LOWER, but chiefly in that of UPPER, IVEAGH, county of DOWN, and province of ULSTER, 4 miles (S. E.) from Dromore, on the western branch of the river Lagan,

and on the road from Banbridge to Downpatrick; containing 5036 inhabitants. This parish comprises, according to the Ordnance survey, 10,256¾ statute acres, which with the exception of about 50 acres of bog and 26 of water, are wholly under tillage; the system of agriculture is greatly improved, and the lands are well fenced and generally in a high state of cultivation. There are some quarries of stone of good quality, which is extensively worked for building, repairing the roads, and other purposes. The principal seats are Carniew, the residence of R. D. Macredy, Esq.; the Cottage, of W. Cosby, Esq.; Ballyely, of R. Maginnis, Esq.; Lion Hill, of H. Waugh, Esq.; the glebe-house, of the Rev. H. S. Hamilton, Esq.; and Waringsford, the property of J. Heron, Esq. The living is a vicarage, in the diocese of Dromore, and in the patronage of the Bishop; the rectory is partly appropriate to the see, and partly constitutes the corps of the prebend of Dromeragh in the cathedral of Dromore. The tithes amount to £514, of which £185 is payable to the bishop, £129 to the prebendary, and £200 to the vicar. The Ecclesiastical Commissioners have recommended the re-annexation of the rectorial tithes to the vicarage on the next avoidance of the prebend. The glebe-house, a handsome residence, was built by aid of a gift of £400, and a loan of £400, from the late Board of First Fruits, in 1820; the glebe comprises 74 acres. The church, a small edifice in the Grecian style, built in 1699, was thoroughly repaired in 1780, when the chancel was taken down. In the R. C. divisions the parish forms part of the union or district of Dromore; the chapel at Ballineybeg is a small edifice, erected in 1822. There are places of worship for Presbyterians in connection with the Seceding Synod (of the first class), and Antiburghers. The parochial school is on the glebe, near the church; at Carniew is a school, with a residence for the master attached, to which the Rev. C. Hamilton, in 1814, gave an acre of land; there are also a national and five other public schools. About 250 children are taught in four private schools, and there are six Sunday schools. At Ballineybeg, and also at Knockgorman, are some remains of cromlechs.

GAULSKILL, a parish, in the barony of IDA, county of KILKENNY, and province of LEINSTER, 4 miles (N. by W.) from Waterford, on the road to Thomastown; containing 322 inhabitants. It is also called Kiltokogan and Kilskegan, and comprises 1325 acres, including a lake of 100 acres. The ancient castle appears, from a monument in the church, to have formerly belonged to the De Burgo family. It is a rectory and vicarage, in the diocese of Ossory, forming part of the union of Dunkitt: the tithes amount to £75; near the church is a small glebe. The church was built in 1792, by aid of a gift of £500 from the late Board of First Fruits, and the Ecclesiastical Commissioners have recently granted £176 for its repair. In the R. C. divisions it is part of the union or district of Kilmacow.

GEALE, or GAILE, a parish, in the barony of MIDDLETHIRD, county of TIPPERARY, and province of MUNSTER, 4 miles (S. by W.) from Thurles, on the road to Cashel; containing 707 inhabitants. It comprises 2494 statute acres, valued at £1757 per annum, which is all arable and pasture with the exception of about 30 acres of rock on Killough Hill, which, being surrounded by a flat country, is a very conspicuous

object. Near it is Killough Castle, the occasional residence of the Hon. Mrs. Plunkett; and the south-west side of the hill, which is planted, forms part of the demesne of Gaile, the residence of S. Phillips, Esq. The living is a rectory, in the diocese of Cashel, and in the patronage of the Archbishop; the tithes amount to £185. There is no church, glebe-house, or glebe; the Protestant parishioners attend divine service at the church of Holy Cross, about three miles distant. On the demesne of Gaile are some remains of the old church.

GEASHILL, a post-town and parish, partly in the barony of UPPER PHILIPSTOWN, but chiefly in that of GEASHILL, KING'S county, and province of LEINSTER, 4 miles (S.) from Philipstown, and 51 (S. by W.) from Dublin, on the road from Portarlinton to Tullamore; containing 13,258 inhabitants, of which number, 467 are in the town. The castle, of which there are some remains, anciently belonging to the O'Dempseys, from whom, with the surrounding territory, it passed to the Fitzgeralds, and in 1620, by marriage, to Sir Robert Digby, whose lady surviving him was besieged in it for several months, but was relieved in 1642. The town contains 87 houses arranged in a triangular form, most of which are thatched. It is a constabulary police station, has a dispensary, a patent for a market which is not held, and fairs on May 1st, Oct. 6th, and Dec. 26th, which last is one of the largest pig fairs in the kingdom; fairs are also held at Killeigh. The parish comprises 34,630 statute acres, and is the property of the Earl Digby; the soil is a deep clay, with a substratum of limestone gravel: there is a large extent of bog and some building stone, and the Earl Digby has large nurseries of forest trees; agriculture is but little improved. Sir W. Cusack Smith, Bart., has a seat at Nowtown. It is a rectory and vicarage, in the diocese of Kildare, forming the corps of the prebend of Geashill in the cathedral of Kildare, and in the patronage of Earl Digby: the tithes amount to £1292 6. 1¾. The glebe-house is a quarter of a mile from the church, and there are two glebes, comprising 82 acres. The parochial church is a plain neat edifice, rebuilt in 1814 by aid of a loan of £1500 from the late Board of First Fruits, and for the repairs of which the Ecclesiastical Commissioners have lately granted £182. At Killeigh and Cloneyhork are chapels of ease; the former, to which the Ecclesiastical Commissioners have recently granted £196 for repairs, is built on the site of the old monastery, part of which is incorporated with the present building. In the R. C. divisions the pariah is partly in the union or district of Ballykeane, and partly in that, of Portarlinton, and has chapels at Killeigh and Ballmgar, belonging to the former union, and at Kilmlogue for the latter. There, are two places of worship for Wesleyan Methodists. The parochial school is aided by an annual donation of £15 from Earl Digby; the school-house was built at the expense of the late R. E. Digby, Esq.; and there are a national and six other public schools; altogether affording instruction to about 670 children; and 15 private schools, in which are about 660 children: there are also 11 Sunday schools. Vestiges of the castle yet exist, and near Ballinagar are the ruins of a church, Geashill gives the inferior title of Baron to Earl Digby.—See BALLINAGAR and KILLEIGH.

GEEVAGH.—See KILMACTRANY.

GENEVA, NEW.—See CROOK.

GERNONSTOWN a pariah, in the barony of ARDEE, county of LOUTH, and province of LEINSTER, on the river Glyde and on the road from Drogheda to Dundalk; the population, including that of the post-town of Castle-Bellingham, is returned with the parish of Kilsaran. This parish, winch for all civil purposes is considered a part of Kilsaran, comprises, according to the Ordnance survey, 1302 statute acres, of which 17 arc in the river Glyde; the soil *is* principally clay, with some loam and gravel; the system of agriculture is greatly improved, and the land generally in a good state of cultivation. It is a rectory, in the diocese of Armagh, and part of the union of Kilsaran; the; tithes amount to £146.15.4. The church of the union is in this parish, and is situated clone to the town of Castle-Bellingham. In the R. C. divisions it is part of the union or district of Kilsaran.

GERNONSTOWN, a parish, in the barony of UPPER SLANE, county of MEATH, and province of LEINSTER, 2¼ miles (W.) from Blanc, on the road from slane to Kingscourt; containing 925 inhabitants. Thin parish comprises 2394 statute acres, an allotted under the tithe act; the land is of good quality and is nearly equally divided between tillage and pasture. The; principal seats are Tankardstown, the residence of Mrs. Hopkins, situated in an extensive demenne surrounded by thriving plantations; and Roehestown, of J. Blake-ney, Esq. The mail coach road from Dublin to Londonderry skirts the parish on the east, It is a rectory, in the diocese of Meath, and part of the union of Stack alien: the tithes amount, to £230. 15. 4., and the glebe comprises 20 acres of profitable land. In the R. C. divisions it forms part of the union or district of Slane; the chapel at Rushwee is a small plain building. A R. C. school is about *to* be placed under the New Board of Education, and about 50 children are taught in a private school.

GIANTS' CAUSEWAV See BILLY.

GILBERTSTOWN, or BENDENSTOWN, a parish, in the barony of FORTH, (county of CARLOW, and province of LEINSTER, 3 miles (S. w.) from Tullow, on the road to Leighlin; coittning 567 inhabitants. Building stone is found, and there is some bog. Prior to 1830 the parish formed part of the union of Aghade. The living *in* a rectory, in the diocese of Leighlin, and in the patronage of the Bishop; the tithes amount to £ 250.0.8. In the R. C. divisions it is the hend of a union or district, also called Ballon andi Ratue comprising; the parishes of Gilbertstown, Ballon, Kellistown, Templepetre. Aghnde, and parts of Fennagh and Urglin, in which union are two chapels situuted at Ballon and Ratoe. About 180 children fire ectueutel in a nationall school.

GILFORD, a post-town, in the parish of TULLYLISH barony of LOWE IVEAGH, cottuty of DOWN, and province of ULSTER, 11 miles (N.) from Nmvy, and 65½ (N.) from Ihibliu, on the river BANN and the road from Loughbriekland to Tauderagee and Portadown; containing 529 inhabitants. In 1772, *a* body of insargents, calling themselves "Hears of Oak," committed frequent outrages in this neighbourhood, and *on* the 6<sup>th</sup> of March attacked Gilford Castle, the residence of Sir R. Johuston Bart., and *in* the assault the Rev. S. Morell, Presbyterian minister, was shot while attempt



ing to reason with the assailants from a window of the castle; it is now the residence of Sir W. Johnston, Bart. The town is situated on both sides of the river, over which is a handsome stone bridge of two arches, and in the vicinity are a large spinning establishment, some extensive bleach-greens, flour-mills, and chemical works. The canal from Lough Neagh to Newry passes within a mile of the town, and on its banks at that place is a wharf with some good warehouses. Fairs are held on the 21st of June and November; they are toll free and well attended. There is a constabulary police station, and petty sessions are held on alternate Wednesdays. There is a chalybeate spring, the water of which has the same properties as those of Pyrmont. Several gentlemen's seats in the neighbourhood are noticed in the account of Tullylish, *which see*.

GILTOWN, a parish, in the barony of SOUTH NAAS, county of KIL'DARE, and province of LEINSTER, 2 miles (S. E. by S.) from Kilcullen; containing 981 inhabitants. This parish is situated on a small mountain stream, and comprises 4335 statute acres, of which about 120 are woodland, 70 roads, and the remainder good arable and pasture land, the former noted for the growth of wheat; the system of agriculture is improved. Fuel is very scarce, turf being drawn from a distance of 7 or 8 miles. Giltown House is the residence of the Rev. J. Borrowes. It is a curacy, in the diocese of Dublin, forming part of the perpetual curacy of Kilcullen; the rectory is inappropriate in Cramer Roberts, Esq. The tithes amount to £69. 4. 7½., there is neither church, glebe-house, nor glebe. About 18 children are taught in a private school. There are some ruins of the old church, and in the demesne of Giltown is a Danish rath.

GIRLEY, a parish, in the barony of UPPER KELLS, county of MEATH, and province of LEINSTER, 2½ miles (N.) from Athboy, on the road from Mullingar to Navan; containing 1480 inhabitants. This parish comprises 4637 statute acres, as apportioned under the tithe act: about two-thirds are grass land of excellent quality, and the remainder under good cultivation, with the exception of a considerable tract of bog extending into the neighbouring parish of Burry; there are some thriving plantations. The principal seats are Drewstown, the residence of F. McVeigh, Esq., a handsome house in a highly improved demesne; Johnsbroom, of J. Tandy, Esq., pleasantly situated in grounds tastefully embellished; and Triermore, of T. Rotheram, Esq. It is a vicarage, in the diocese of Meath, forming part of the union of Athboy; the rectory is inappropriate in Dominick O'Reilly, Esq. The tithes amount to £207. 1. 7., one-half payable to the impropriator and the other to the vicar; there is no glebe-house; the glebe comprises 1½ acre. In the R. C. divisions it is part of the union or district of Kells; the chapel at Fordstown is a handsome modern building, erected in 1800. About 60 children are taught in a private school, of which the school-house is occupied rent-free. There are some remains of the ancient parish church.

GLANBANE, a parish, in the barony of CLANWILLIAM, county of TIPPERARY, and province of MUNSTER, 7 miles (W. N. W.) from Tipperary. It consists of only a single farm, and is a rectory, in the diocese of Emly, forming part of the union of Ballyscadane and of the corps of the deanery of Emly: the tithes amount to £47.11.6.

GLANBARAHANE.—See CASTLEHAVEN.

GLANBEHY.—See GLENBEGH.

GLANDELAGH.—See GLENDALOUGH.

GLANDORE, a small but rising village, in the parish of KILFAUGHNABEG, Western Division of the barony of EAST CARBERY, county of CORK, and province of MUNSTER, 3 miles (S. W.) from Rosscarbery; containing about 200 inhabitants. This seems to have been a place of some importance at an early period, as appears from the erection of the castles of Glandore and Kilfinnan; for many years it continued in a very impoverished state, but it has again become a place of considerable note through the spirited exertions of its present proprietor, J. Redmond Barry, Esq., who has within the last few years expended upwards of £10,000 in various improvements. It is situated on the eastern side of Glandore harbour, which affords secure anchorage to vessels of large size; and is navigable to Leap, a village on the Cork and Skibbereen mail road. The scenery at the entrance of the harbour is extremely picturesque, and is remarkable as having formed the subject of a Latin poem, called "*Carberiae Rupes*," written by Dean Swift, who spent some time in the neighbourhood. A pier has been recently constructed near the village, which affords protection to about 20 fishing yawls of three tons each; fish of every kind is abundant in the bay. Many elegant houses and a comfortable hotel have been erected, and from the beauty of its situation and the salubrity of the climate, the village has become a favourite place of residence, and much frequented during the bathing season; baths have been erected and every accommodation afforded for the convenience of visitors. The principal residences are Glandore Castle, the seat of P. Morris, Esq.; Glandore House, of J. Redmond Barry, Esq.; Glandore Cottage, of H. Townsend, Esq.; Glandore Lodge, of R. Adams, Esq.; Stone Hall, of Major T. Allen; Westview House, of Major Edw. Allen; Chateau Maria, of F. Allen, Esq.; Kilfrieman Castle, of T. Raneland, Esq.; Prospect House, of John Morris, Esq. 3 Glenville, of Capt. E. Hart; Union Cottage, of Mrs. Donovan; and Cliff Cottage, of the Rev. Mr. Walker. A temporary church and the R. C. chapel for the parish of Kilfaughnabeg are in the village. A school-house capable of containing 600 children, has been lately erected by Mr. Barry, with the aid of the National Board of Education; the boys receive instruction in agriculture and trades from competent teachers, and a model farm and carpenters' workshop are connected with it. The management of the girls' school reflects the highest credit on Miss Adams, the acting patroness, who most benevolently devotes her time to its superintendence: an infants' school has also been established.

GLANEALY, a parish, partly in the barony of ARKLOW, but chiefly in that of NEWCASTLE, county of WICKLOW, and province of LEINSTER, 4 miles (W. S. W.) from Wicklow, on the road from Ashford to Rathdrum; containing 1531 inhabitants, of which number, 193 are in the village. It comprises 4855 statute acres, including some waste land and bog. The scenery is pleasingly diversified and enriched with timber of luxuriant growth, and there are several handsome villas; the principal are Hollywood, the residence of A. S. Broomfield, Esq., Ballyfrea, of J. Dickson, Esq.; Glencarrig, of H. J. Segrave, Esq.; Favorita, of the Rev. Leek McDonnell;

and the glebe-house, of the Rev. C. Armstrong. It is a rectory, in the diocese of Dublin, forming part of the union of Wicklow; the tithes amount to £283. 10. 5., and there is a glebe of 3 acres and a glebe-house. The church, which is in the later English style, was erected in 1783, by aid of a grant from the late Board of First Fruits, and the Ecclesiastical Commissioners have recently granted £111 for its repairs. In the R. C. divisions also it is in the union of Wicklow; there is a small chapel in the village. Besides the parochial school, about 60 children are instructed in a national school, and there are two private schools.

GLANINAGH, a parish, in the barony of BURREN, county of CLARE, and province of MUNSTER, 7½ miles (W.) from Burren, on the southern shove of Galway bay; containing 545 inhabitants, of which number, 290 are in the village. It comprises about 4200 statute acres, which chiefly consist of rocky mountain pasture; the portion in tillage is manured with sea-weed, an abundance of which is procured in the bay. It comprehends the lofty headland called Blackhead, in lat. 53° 9' 20" and lon. 9° 13', along the north-eastern shore of which is deep water and shelter for large vessels. Several boats belonging to this parish are engaged in the fishery of Galway bay. A new line of road, about four miles in length, is now in progress along the coast round Blackhead, which will nearly complete the line of communication round the coast of the county. It is a rectory and vicarage, in the diocese of Kilfenora, forming part of the union and corps of the treasurer'ship of the cathedral of Kilfenora: the tithes amount to £32. 10. In the R. C. divisions it is part of the union or district of Glyn, or Glenarraha. The ruins of the church still exist in the burial-ground.

GLANKEEN, a parish, in the barony of KILNEMANAGH, county of TIPPERARY, and province of MUNSTER, on the road from Thurles to Nenagh; containing, with the post-town of Burris-o'-leugh 6585 inhabitants. It comprises 14,215 statute acres, of which 230 are reclaimable mountain. Limestone is quarried for immure, and coal is supposed to exist in the mountains. Summer Hill, the residence of J. H. Harden, Esq., and Callohill Castle are in the parish. The living is a vicarage, in the diocese of Cashel, and in the patronage of the Archbishop; the rectory forms the corps of the prebend of Glankeen in the cathedral of Cushele, and in the gift of the Crown. The tithes amount to £600, of which £400 is paid to the archbishop, us prebendary of Glankeen, and £200 to the vicar. There is a glebe-house, with a glebe of 11 acres. The church is a plain building, erected about 1776, and the Ecclesiastical Commissioners have lately granted £147 for its repairs. The R. C. parish is co-extensive with that of the Established Church, and is called Burris-o'-leagh; the chapel is at that place, and there is another at Heigh. The parochial school, to which the late Lady Caroline Darner gave 16 acres of land, is aided by the rector; and there are three national schools; they afford instruction to about 350 children. About 280 children are taught in seven private schools. Large horns of an elk have been dug up here. There are the ruins of an ancient church, partly covered with ivy, and containing a monument to the family of Burke; and at Kileuilawn, situated in the mountains, the celebrated relic called *Barnaán-Cuilawn* was found in a hollow tree many years

since. It is composed of iron and brass inlaid with gold and silver, having some resemblance in shape to a mitre, and is supposed to have been the top of a censer belonging to St. Cuilen, who founded a church here in the 10th century; it is now in the possession of Mr. Cooke, of Parsonstown, and forms the subject of an article in the Transactions of the Royal Irish Academy. In 1821 the remains of an ancient mill were discovered near the church.—See BURRIS-O'-LEAGH.

GLANMIRE, a village, in the parish of RATHCOONEY, North Liberties of the county and city of CORK, and province of MUNSTER, 4 miles (E.) from Cork, on the road to Dublin; containing, in 1821 558 inhabitants; at the last census the population was returned with the parish. The village is situated on both sides of the river Glanmiro, which, after meandering through a beautiful glen, empties itself under a drawbridge of cast iron into the river Lee. The vicinity is enlivened with many plantations, hanging woods, and the number of gentlemen's seats and villas with which it is adorned. The principal residences are Lota House, that of W. H. Greene, Esq.; Lotubeg, of J. Callaghan, Esq.; Lotamore, of the Hon. C. L. Bernard; Dunkittle, of A. Morns, Esq.; Sun Lodge, of W. Oliver, Esq.; Lota Lodge, of J. S. Barry, Esq.; Fort William, of Mrs. Baker; Glentown, of Mrs. M'Call; Glanville, of E. NewBome, Esq.; Woodville, of N. M. Cummins, Esq.; Lota Park, lately purchased by J. J. Murphy, Esq.; Jane Mount, of W. Hiekie, jun., Esq.; Lake Lodge, of John Martin, Esq.; Castle Jane House, of R. Martin, Esq.; Castle Jane, of H. Lawton, Esq.; Mina Villa, of J. Hanly, Esq.; Glanmire House, of Ed. Morrogh, Esq.; North Esk, of J. Carnegie, Esq.; Park Farm, of H. Morrogh, Esq.; Spring Hill, of G. Waters, Esq.; Glen View, of R. Young, Esq.; and Sallybrook, of J. Hodnett, Esq. In the village are extensive flour-mills, belonging to Mr. Shaw, and in the vicinity are those of Messrs. Thorley and Son, for finishing calico and linen, upwards of 1000 pieces being the weekly average; these gentlemen have also an establishment for bleaching and dyeing, and employ upwards of 200 persons; about the same number are engaged in the Glanmire woollen factory, higher up the river, by Messrs. Lyons and Hauly. The river is navigable for lighters up to the village at high water, which bring up coal, culm, sea-sand for manure, and other articles for the supply of the neighbourhood. The parochial church, a plain neat building with a tower and spire, is in the village, and was erected in 1784, on a site given by R. Rogers, Esq.; and at a short distance is the R. C. chapel for the union of Glanmire. Here are also male and female schools, supported by the rector; and a female school was built and is supported by Mr. Hiekie. A dispensary is open for the relief of the poor, and a clothing society has been established.

GLANMIRE, NEW.—See CAHERLOG.

GLANWORTH, a parish, partly in the barony of CONDONS, and CLOKGIBBONS, but chiefly in that of FEUMOY, county of CORK, and province of MUNSTER, 5½ miles (S. by W.) from Mitchelstown, on the new road to Cork; containing 4455 inhabitants, of which number, 1098 are in the village. This place, which is situated on the river Faneheon, and also on the road from Fermoy to Limerick, was anciently called Glanore, or "the golden glen," from its great fertility. During the parliamentary war it was the scene

of several conflicts, and was among the last garrisons in the south of Ireland that held out for the king; till the castle being besieged by Ireton ultimately surrendered. The village is said to have been formerly a corporate and market-town, but no existing records afford any evidence of the fact, though probably its inhabitants may have obtained extensive privileges from the founder of the castle, and continued to enjoy them under several of the succeeding lords. In 1831 it contained 215 houses, mostly thatched; it is pleasantly situated on the south-western bank of the river, over which is an ancient narrow stone bridge of twelve arches; and as seen in the approach from the Fermoy road, with the thriving plantations around the glebe-house half concealing the spire of the church, presents a beautifully picturesque scene, of which the most interesting features are thrown into bold relief by the chain of mountains in its rear, on the confines of the county of Limerick. Near the bridge are two large flour-mills, the property of Messrs. Murphy and Killeher, producing on an average 10,000 barrels of fine flour annually. The Funcheon is remarkable for the abundance and excellence of its trout; it also affords some salmon. A constabulary police force is stationed in the village, and fairs are held on Jan. 15th, March 16th, May 13th, Aug. 10th, Sept. 24th, and Nov. 30th, for live stock, but chiefly for pigs. The parish comprises 11,232 statute acres, as apportioned under the tithe act, and valued at £9878. 11.7. per annum; the land is in general good, and chiefly under tillage; the system of agriculture is gradually improving, and there is abundance of limestone, which is quarried principally for agricultural purposes. The seats are Ballyclough, the residence of Gen. Barry, a handsome mansion, in the Elizabethan style, situated in a fine and well-planted demesne; and Glanworth Glebe, of the Rev. John Brinkley, Prebendary, a large and handsome mansion adjoining the village, and commanding a picturesque view of the bridge and ruined castle. The living is a rectory, in the diocese of Cloyne, united by act of council, at a period unknown, to the vicarages of Ballydeloughy and Derryvillane, the rectory and vicarage of Kilgullane, together with the parsonage of Legane (which has long since merged into the parish), constituting the union and the corps of the prebend of Glanore in the cathedral of Cloyne, and in the patronage of the Bishop. The tithes amount to £729.16.11¼., and of the whole benefice, to £1107. 13. 11½. The glebe-house was built by the late incumbent, at an expense of about £2000, aided by a gift of £100 and a loan of £1000 from the late Board of First Fruits, in 1809: the glebe comprised nearly seven acres, but it is all lost except one acre, which has been given to the master of the parochial school by the incumbent. The church is a plain edifice with a low tower and spire. In the R. C. divisions the parish is the head of a union or district, comprising also the parishes of Derryvillane, Kilgullane, Downmahon, and Killenamor: the chapel in the village was built on a site given by Carden Terry, Esq., of Prospect, near Cork; and there is also a chapel at Ballydangan, in the parish of Ballydeloughy. About 30 children are taught in the parochial school, which is wholly supported by the rector; and there are seven private schools, in which are about 350 children, and a Sunday school. The late Rev. J. Killeher, P.P., bequeathed £100, one-half to-

wards the erection of a school-house and the other for repairing the chapel. On a rocky eminence on the western side of the Funcheon are the extensive and interesting ruins of Glanworth castle, an ancient seat of the Roche family, and occupied in 1601 by Lord Fermoy, by whose descendant it was forfeited in 1641. They consist of an ancient square tower of considerable strength, supposed to be the keep, and the remains of another building of more recent date and superior construction, apparently containing the state apartments; they are within a quadrilateral area, enclosed by strong walls, nearly six feet in thickness, and defended at each angle by a round tower. To the north-west are the ruins of an abbey, said to have been founded by the Roches, in 1227, for Dominican friars, and dedicated to the Holy Cross; they consist of the nave and chancel of the church, between which rises a low square tower supported on four finely pointed arches; the windows are square-headed on the outside, but finely arched in the interior. Beneath the castle, and near the margin of the river, is a well dedicated to St. Dominick, which is held in great veneration by the peasantry. On a conspicuous mountain in the Kilworth range, and on the border of the adjoining parish of Kilgullane, is a solitary tower, the sole remains of Caherdriny castle, said to have been built by the Roche family; it commands a great extent of country, and is surrounded at a short distance by a wall of loose stones. Between Glanworth and Fermoy is Labacally, or "the Witches' Bed," an ancient druidical altar, one of the covering stones of which is 17 feet long, 8 feet wide, and 3 feet thick, supported on each side by double rows of large flags fixed in the ground; the whole appears to have been nearly 30 feet long and proportionably wide, and was enclosed by a circle of flagstones of 14 feet radius; its position is nearly due east and west. About half a mile north-west of the village is a stone pillar, about 12 feet high, supposed to have been an ancient boundary, and at a short distance to the east is a similar pillar of smaller dimensions, forming part of a series between the Awbeg and Funcheon. Several brass coins bearing the date 1565, with the inscription "Paul Maylor, mayor of the city of Cork," have been found in this parish.

GLASCARRICK, or GLASCARRIG, an ecclesiastical district, recently formed out of the parishes of DONAGHMORE and KILTRISK; the former in the barony of BALLAGHKEEN, and the latter in that of GOREY, county of WEXFORD, and province of MUNSTER. The living is a perpetual curacy, in the diocese of Ferns, and in the patronage of the Impropiator of Donaghmore and the Incumbent of Kiltrisk, which forms part of the union of Leskinferre. The stipend of £66. 3. per annum is payable in the proportion of £20 from the incumbent, £23.1. 6. from the impropiator, and a similar sum from the Ecclesiastical Commissioners. The tithes of seven townlands in Donaghmore, called the "*Ballymonies*," amounting to £40, payable to the Crown, have been petitioned for in augmentation of the perpetual curacy, and application has been made to the Ecclesiastical Commissioners to aid a subscription already entered into for building a church on the border of Donaghmore parish, adjoining that of Kiltrisk; also to grant funds for the erection of a glebe-house.—See DONAGHMORE and KILTRISK.

GLASDRUMMOND.—See KILCLUNEY.

GLASH, or GLASS, an island, in the parish of KILBELFAD, barony of TYRAWLEY, county of MAYO, and province of CONNAUGHT, 6 miles (S. W.) from Ballina: the population is returned with the parish. This small island, which is situated in Lough Conn, about a mile from the mainland, comprises some good arable land, with a portion of rocky pasture. It is remarkable chiefly as the asylum of Bishop Baiefadda, who took refuge here during the times of early persecution; there are still the remains of a church, and the burial-place in which he was interred.

GLASHARE, a parish, in the barony of GALMOY, county of KILKENNY, and province of LKINSTER, 4¼ miles (S. by E.) from Rathdowney; containing 619 inhabitants. This parish comprises 2703 statute acres, as appotted under the tithe act, and valued at £1824. It is a rectory, in the diocese of Ossory, and forms part of the union of Rathdowney. The tithes amount to £100. In the R. C. divisions it is part of the union or district of Eirke. About 50 children are educated in a private school.

GLASNEVIN, a parish and village, in. the barony of COOLOCK, county of DUBLIN, and province of LEINSTRK, 1½ mile (N.) from Dublin, on the road to Naul; containing 1001 inhabitants, of which number, 559 are in the village. This place, which is pleasantly situated on the northern bank of the river Tolka, was, early in the last century, the residence of many families of distinction, and of several of the most eminent literary characters of that age; and from its proximity to the metropolis it is still the residence of many highly respectable families. Among the more distinguished of its earlier inhabitants were the poet Tickell, Addison, Swift, Delany, Stecle, Sheridan, and Parnell. The demesne of the first-named is now the site of the botanical gardens of the Royal Dublin Society, and a largo apartment of the house is appropriated as the lecture-room of that institution. Delville, formerly the seat of the Rev. Dr. Delany, Dean of Down, and now the residence of S. Gordon, Esq., wan the frequent resort of Dean Swift and other distinguished literary men of that day. It is pleasantly situated on the banks of the Tolka; on an eminence in the grounds is a temple decorated with paintings by Mr.s. Delany, and a medallion bust of Mrs. Johnson, the "Stella" of Swift; beneath thin building were found by a former proprietor the remains of a printing press, used by Swift in printing his satires on the Irish Parliament; the house and domestic chapel still retain their original character. On the opponite side of the, Tolka is the celebrated Seat and demesne of Mitebel, now the residence of the Bishop of Kildare; a little beyond it is HampHthead, formerly the residence of Sir Richard Steele, subsequently that of the late Judge Parsons, and now the seat of B. O'Gorman, Esq.; and in the contiguous parish of Finglas, was the residence of Parnell, formerly vicar of that parish. In the village are many handsome houses, of which the principal are those of Capt. J. A. Crawford, the Rev. W. C. Roberts, the Rev. R. Walsh (one of the editors of the History of Dublin), Capt. R. Smyth, W. Marrable, Esq., T. Howard, Esq., G. Alker, Esq., and Fairfield, the residence of the Rev. J. Hutton. The botanical gardens occupy more than 27 statute acres, laid out with great skill and a due

regard to the illustration of that interesting study. The botanical department contains an extensive range of hothouses, occupying the summit of the higher ground in the centre of the garden, and including extensive collections of beautiful and rare plants, of which the various species of each large genus are appropriated as much as possible to separate houses. In front of the hothouses is the arboretum, in which herbaceous plants trees and shrubs are arranged according to the Linnaean system, and to the north arrangements are being made for a classification of (similar plants according to their natural orders, on the system of Jussieu, with a division for medical plants, and for such as are peculiar to Ireland. The horticultural department occupies the western side of the garden, and contains divisions for exhibiting the rotatory system of cropping in the cultivation of culinary vegetables; collections of the most useful grasses, clovers, grain, &c., &c.; a selection of hardy fruits, and a collection of choice fruits, to illustrate the methods of pruning and training them. The ornamental department, including the aquarium and the banks of the Tolka, is being laid out as an American garden, with a view to exhibit the various features of landscape gardening, and also contains a division for the culture of specimens of all the agricultural roots. The gardens are under the superintendence of a professor, a curator, and a foreman; and the establishment consists of eight pupils, three apprentices, three labourers, and a porter. The professor's house and lecture-room are near the entrance of the gardens, and during the season from June to September, lectures are given three times every week, and are in general numerously attended; the gardens are also open to the public; two days in the week from 12 o'clock till 4. A public cemetery was opened here in 1832, comprising 6 Irish acres, neatly laid out; in the centre is a chapel for the funeral service, and the area is enclosed with walls, having at each angle a castellated watch tower: the profit of thin cemetery will be appropriated to the education of poor children

The parish, which comprises 983 statute acres, as appotted under the tithe act, and valued at £4499 per annum, is the head of an extensive manor belonging to the cathedral establishment of Christ-Church, Dublin, and frequently called Grangegorman, from itM courts having been held formerly in a village of that name: courts leet and baron arc regularly held, the former at Easter and Michaelmas, and the latter, in which debt to the amount of £2 are recoverable, every Friday. There in also a constabulary police station. The living is a rectory and curacy, in the diocese of Dublin, the rectory partly forming the corps of the precentorship, and partly that of the chancellorship of the cathedral of Christ-Church, and the curacy in, the alternate patronage of the precentor and chancellor. The tithes amount to £184, half of which in payable to the curate. The church is a small structure, rebuilt in 1707, with the exception of the tower, which is overspread with ivy; the Ecelesiastical Commissioners have recently granted £207 for its repair: in the churchyard is a mural tablet to the memory of Dr. Delany. In the R. C. divisions the parish forma part of the union or district of Clontarf: a branch from the Carmelite convent of Clondalkin was established here in 1829, attached to which is a school. About 80 children are taught in two public schools

of which one, under the patronage of the Bishop of Kildare, was founded by Dr. Delany, who built the school-house; and there is an infants' school, founded in 1834. Claremaont, an extensive institution for deaf and dumb children, was founded in 1816, under the patronage of her present Majesty and the late Duke of Gloucester; the buildings are extensive, and the grounds comprise 18½ acres, subject to a rent of £220. 10. 9. The establishment contains school-rooms and dormitories for 100 children, as poor boarders and pupils, who must be not less than 8 nor more than 12 years old at their admission; it is under the management of a committee of subscribers, and is supported by donations and annual subscriptions, entitling the contributors to the nomination of children in proportion to their subscriptions; the master has accommodations also for children of the richer class, who pay £50. per annum. The Very Rev. Dr. Barret, Vice-Provost of Trinity College, bequeathed £70,000, and Sir Gilbert King, Bart., £7000, to trustees for charitable uses; from the former this institution received £2166. 6. 10. three and a half per cent, stock, and from the latter £332. 6. 1. There is also a private lunatic asylum, under the superintendence of Dr. Eustace, well arranged for the reception of patients. An almshouse for four poor Protestants was founded and endowed by Lord Forbes, in 1723; and there is a dispensary. A field, called the "Bloody Acre," is supposed to have been part of the site of the memorable battle of Clontarf.

GLASSLOUGH, a post-town, in the parish of DONAGH, barony of TROUGH, county of MONAGHAN, and province of ULSTER, 5 miles (N. E.) from Monaghan, and 70¾ (N. W.) from Dublin; containing 812 inhabitants. It is situated on the road from Monaghan to Caledon, on the margin of a beautiful lake, whence the town derives its name, signifying "the green lake." It has a striking and attractive appearance, and contains excellent slated houses. It is favourably situated with regard to commerce and agriculture, but until a very late period had little or no trade. In consequence of the judicious modes which have been adopted by the present owner, Mrs. Leslie, its capabilities have been developed and it has shown decided symptoms of rapid improvement. It has now a weekly market for wheat and flax, and a fair on the third Friday in every month for cattle, sheep, pigs, and other agricultural produce. An extensive flour-mill has been lately built in the neigh-

bourhood, for which an ample supply of wheat is obtained from Glasslough market; and mills are now being built for scutching and spinning flax, also a factory on a large scale for weaving linens by hand and power looms; the whole, when completed, will afford permanent employment to between eight and nine hundred individuals. The beautiful and extensive park and castle of Mrs. Leslie, which adjoins the town and contains upwards of 1000 acres of fine land well planted, adds much to the natural beauty of the situation. The mansion was originally of considerable grandeur, but in consequence of repeated alterations has lost all its antique features. The ancient castle was situated opposite to the town gate of the present house, and was a building of considerable strength, flanked with circular towers and defended by a moat and drawbridge, possessing also those indispensable requisites of feudal power, a keep and donjon. The site had been a place of

strength long before its erection, and was granted to O'Bear M'Kenna by O'Nial of Ulster, on the conditions that he and his descendants should pay" Bonaghty," or tribute, and furnish white meat and oats to the Gallow-glasses of O'Nial on certain days when they visited the holy well of Tubber Phadrack, near Glennan, and never to wage war with the O'Nials. This tribute was paid at stated periods in a house built of wood and osiers, at Anaghroe, or the "Red River," now the seat of William Murdoch, Esq. Near the town is the hill and rath of Drumbanagher, where, on the 13th of March, 1688, a battle was fought between a detachment of the Irish army, on its way to join the besiegers of Londonderry, and the native Protestant forces of the district, in which the latter gained a complete victory, but with the loss of their gallant colonel, Matthew Anketell, to whose memory a monument was erected in the parish church, which is still preserved. In the town is the parish church, with a tower 130 feet high: it has nothing in architectural beauty to attract notice; the interior arrangements are plain, neat, and commodious. During the erection of the tower a workman fell from the top, but escaped without suffering any material injury

GLASSON, a village, partly in the parish of BEN-OWEN, but chiefly in that of KILKENNY WEST, barony of KILKENNY WEST, county of WESTMEATH, and province of LEINSTER, 4 miles (N. E.) from Athlone, on the road to Ballymahon; containing 33 houses and 154 inhabitants. Here are two corn-mills, one of which is also used for thickening frieze. It is a constabulary police station, and petty sessions for the barony are held on alternate Wednesdays. A patent for a market and fair exists, but they are not held. There is a dispensary, and a penny post to Athlone and Ballymahon has been established.—See BENOWEN.

GLAUNTANE.—See CAHERLOG.

GLENARM, a post-town, in the parish of TICK-MACREVAN, barony of UPPER GLENARM, county of ANTRIM, and province of ULSTER, 17½ miles (N. W.) from Carrickfergus, and 105¾ (N. by E.) from Dublin; containing 880 inhabitants. This town, which has a sub-post-office to Larne and Cushendall, is situated in a deep glen, which opens to the sea, and on the Glenarm river, which here empties itself into the bay of that name, and over which are two bridges. It contains 145 houses, and is said to have been incorporated by a charter of King John, in the 4th year of his reign; but since the conquest of Ulster it has not exercised any municipal privileges. Glenarm castle was for many years the residence of the MacDonnells, Earls of Antrim, of whom Randal MacDonnel, Marquess of Antrim, was attainted during the protectorate. It was originally built in 1639, and is now the seat of Edmund M'Donnel, Esq., by whom, since his marriage with the Countess of Antrim, the present castle was erected on the site of the former structure, of which very little remains. It is a noble quadrangular pile, flanked at the angles with four large towers embellished with minarets terminating in vanes, and surmounted with stately domes; the entrance is under a large massive gateway; the hall is of large dimensions and noble appearance, and the state apartments are spacious, lofty, and magnificent. The demesne is richly planted and beautifully embellished with myrtles and other delicate shrubs; at a small distance to the south is the great deer-park, formerly

enriched with stately timber, and watered by a mountain torrent, which afterwards flows through the lawn; and on the left of the road to Larne is the little park, bounded by a succession of precipitous rocks rising from the shore, and forming a bold headland, round which has been carried the Antrim coast road from Larne to Ballycastle, cut through the solid rock, and 10 feet above high water mark at spring tides, of which a detailed account is given in the article on the county. The town is much resorted to for sea-bathing; the harbour is small and chiefly frequented by vessels from the opposite coast of Scotland, which bring coal and take back grain, limestone, and other produce. Vessels may ride in safety in the bay within a quarter of a mile from the shore, in five or six fathoms of water. Fairs are held on the 26th of May and October, a chief constabulary police force has been stationed here, and there is also a coast-guard station belonging to the district of Carrickfergus. A court leet and baron for the manor of Glenarm, which is co-extensive with the barony, is held every third week, for the recovery of debts to the amount of £10, in which the proceedings are by attachment and civil bill process. Here is a handsome R. C. chapel, and a good school-house was built in 1829 from the lord-lieutenant's fund. Near the castle are some remains of an ancient Franciscan monastery, founded in 1465 by Sir Robert Bisset, and of which the site and revenues were, after the dissolution, granted to Alexander Mac Donnel, ancestor of the Earls of Antrim. Between Larne and Glenarm are the ruins of Cairn castle, situated on a rock in the sea; and near them are the remains of a castle, built by the family of Shaw in 1625.

GLENNAVY, or LYNNAVY, a post-town and parish, in the barony of Upper MASSAREENE, county of ANTRIM, and province of ULSTER  $7\frac{1}{2}$  miles (s.) from Lurgan, on the road to Antrim; containing 3390 inhabitants, of which number, 339 are in the town. According to the Ordnance survey it comprises 16,786 statute acres,  $9219\frac{1}{2}$  of which are in Lough Neagh and  $342\frac{1}{2}$  in Lough Portmore. The soil is well cultivated, and there is very little waste land or bog; there is some basalt. The town contains 68 houses, and is divided into two equal parts by the river Glenavy. It has four quarterly fairs, principally for horned cattle and pigs. Here is a large cotton-mill, and much flax is spun and woven in the cottages. At Gleneonway is an extensive bleach-green. From its situation on Lough Neagh, this parish has a communication by water with Belfast and Newry. The principal seats are Goremount the residence of Mrs. Gore; Ballyminimore, of W. Oakmau, Esq.; and Gleneonway, of Mrs. Dickson. The living is a vicarage, in the diocese of Connor, united to the vicarages of Camlin and Tullyrusk, and in the patronage of the Marquess of Hertford, who is impropriator of the rectory and proprietor of the parish: the tithes amount to £221. 19.4., of which £172. 17.4. is payable to the vicar, and £49. 2.2. to the impropriator; and the gross value; of the benefice is £380 per annum. The glebe-house, in the parish of Camlin, was built in 1819, on a site given by the Marquess of Hertford, at an expense; of £1072, of which £500 was a loan and £300 a gift from the late Board of First Fruits. The church was rebuilt in 1814; it is a handsome edifice with a square tower, for the erection of which the

Marquess of Hertford subscribed £100 and the late Board gave £200 and lent £250. In the R. C. divisions the parish is the head of a union or district, comprising also Camlin, and Killead, and containing two chapels, one of which is a large building near Glenavy. There is also a place of worship for Primitive Methodists. There are schools at Ballynacoy, Crew, Fourscore Ballyvanen, and Old Park. On Ram's island, in Lough Neagh, are the remains of a round tower; and in the parish are several raths and tumuli. From Crew hill a fine view is obtained of Lough Neagh and of parts of six counties, with several towns and seats.

GLENBEGH, or GLENBBHY, a parish, partly in the barony of IVKHAGH, but chiefly in that of DUNKERRON, county of KERRY, and province of MUNSTER, 13 miles (S. W.) from Milltown; containing 2449 inhabitants. This parish, which is situated on the south-eastern shore of the bay of Dingle, derives its name from its deep seclusion and from the small river Birchen, or Begh, which rises in the mountain lakes and intersects it in its rapid course into the sea. It comprises 25,686 statute acres, as apportioned under the tithe act, of which nearly two-thirds are mountain pasture, bog, and rock; and forms an extremely wild and romantic glen surrounded by steep and rugged mountains on all sides except towards the sea, where it is enclosed by a range of low but steep hills, forming a sheltered vale, through which the river Begh pursues the whole of its impetuous course. The highest of the mountains are the Drang and Cahir-Canaway, over which the old road passed into the remoter parts of the baronies of Iveragh and Dunkerron, along a range of precipitous cliffs overhanging the bay. The situation is picturesque and romantic, but its aspect is wild and savage in the extreme; and previously to the commencement of the present improvements, the glen was the inaccessible and secure retreat of lawless violence; and the abode of misery and destitution. With the exception of a small datehahed portion, called the West fraction nearly the whole of the parish is the property of Lord Ileadley, who, in 1807, began a series of improvements, which, though gradual in their progress, have completely changed the appearance of the district and the moral and social habits of its population. The first step was the employment of the people, at his lordship's expense, in providing a facility of communication between the several farms on the estate; and many miles of good road were made, affording easy access to every part of this extensive district; a new line of mail coach road has been constructed, avoiding the steep and dangerous pass over the mountains, and previously an easy level throughout the whole of this previously impenetrable and isolated part of the country. Since the formation of these roads, the old heavy hurdles or drag have been discontinued, and carts and wheel carriages have been brought into general use, by which great facilities have been afforded for procuring sea-sand as manure, which has greatly increased the fertility of the soil. The wretched huts which scarcely afforded shelter to the labourers, have given place to neat and comfortable cottages, generally built of stone, most of them containing two rooms and a dairy, and several having two chambers with a dwelling room and offices and gardens enclosed and well planted, the old hovels have been converted into sheds for cows and pigs, and every requisite for domestic cleanliness

and comfort has been provided. These houses have been erected on an economical plan, at the joint expense of his lordship and the tenants, who being regularly employed in profitable labour, derive from their industry not only the means of present support but a provision for old age. The enclosure, draining, and cultivation of waste land on the mountains and bogs have been greatly promoted, by granting to the tenants stipulated allowances for those purposes. Plantations also have been made by his lordship with very great success, and more than 350 acres have been covered with thriving trees. A spacious chapel has been erected, at the joint expense of his lordship and the tenantry; and a school, in which some hundreds of children have been taught, is partly supported by his lordship. All these improvements were effected within little more than seven years, and the tenantry were in a prosperous and thriving condition, and paid their rents with punctuality till the great depression in the prices of produce in 1815 and 1816. In 1820 his lordship undertook the embankment of 650 acres of land from the sea, which was effected by the labour of the tenantry in liquidation of their arrears: this tract has been permanently secured by a sea wall of great strength, which effectually excludes the tide, and now produces excellent crops of potatoes, oats, and hay. In 1826 a survey of the whole estate was made and further improvements undertaken and carried into effect; 80 farms were laid out varying in extent from land sufficient for 10 to what is sufficient for 40 cows; the various houses were surveyed, and proportionate allowances granted for additions or new buildings; all the best lines of road completed, and the whole regulated upon a plan of mutual benefit to landlord and tenant, and operating powerfully to their reciprocal advantage. The air of this coast is highly salubrious, and several pretty sea-bathing lodges and cottages have been built at Rossbegh, and furnished under the auspices of Lady Headley for the reception of visitors, for-whose accommodation a comfortable inn has also been established; the plantations have now attained considerable maturity, and afford an abundant supply of timber and a steep bank of about 160 acres, previously considered impracticable for planting, is universally admired for the richness and beauty of its foliage. Glencare, the seat of R. Newton, Esq., is situated on Lough Cara, on the borders of the parish. The scenery of this secluded lake is extremely beautiful and romantic, and has been rendered still more picturesque from the recent plantations on its shores. The parish is in the diocese of Ardfert and Aghadoe, and is a rectory and vicarage, forming part of the union of Cahir: the tithes amount to £130. In the R. C. divisions it is the head of a union or district, comprising also part of the parish of Killorglin, and containing a chapel here and another at Glencare, on the border of Killorglin parish. A school held in the R. C. chapel of Glenbegh is principally supported by Lord Headley; and there is a private school, in which about 100 children are educated.

GLENBROHANE, a village, in the parish of BALLINGARY, barony of COSTLEA, county of LIMERICK, and province of MUNSTER, 3 miles (E.) from Kilfinane, on the road to Galbally; containing 44 houses and 233 inhabitants. Here is the R. C. chapel for the district,

which was built in 1819, at an expense of £600; also a constabulary police station.

GLENCAR.—See GLENLOUGH.

GLENCOLLUMBKILLE, a parish, in the barony of BANNAGH, county of DONEGAL, and province of ULSTER, 11½ miles (N. W. by W.) from Killybegs; containing 3752 inhabitants. This parish, which is on the north-west coast, includes within its limits Tellen head and Malin bay, and, according to the Ordnance survey, comprises 32,243¾ statute acres, of which 329 are water, and 6¼ are in Rathlin O'Birne islands, belonging to Kilbarron parish. Agriculture is backward; the waste land consists of large tracts of sand, bog, and mountain, among the last of which are Malin Beg, rising 1415, Glenlough 1513, and Slieve league 1964, feet above the level of the sea. Four fairs are held at Carrick annually. The living is a consolidated rectory and vicarage, in the diocese of Raphoe, and in the patronage of the Bishop: the tithes amount to £115. The glebe-house was erected by a gift of £369. 4., and a loan of the same amount from the late Board of First Fruits, in 1828. The glebe comprises 40 acres, of which 15 are cultivated land, and the remainder bog, rock, and pasture. The church is a plain building, erected by aid of a gift of £553. 16. from the late Board, in 1828. The R. C. parish is co-extensive with that of the Established Church, and contains two chapels. About 220 children are educated in three public schools, of which the parochial school is aided by an endowment from Col. Robertson's fund. On the summit of Slieve league are the remains of a religious house: here are also some ruins of a castle. On the site of the present church formerly stood a monastery, of which scarcely a vestige is left, except a subterraneous passage, which was discovered a few years since on digging a grave. A ruin is pointed out as having been the residence of St. Columb, and a cavity in an adjoining rock is called his bed. There is a well, dedicated to St. Columb, at which a patron is held, with twelve ancient stone crosses, placed a quarter of a mile apart, as preparatory stations to visiting the well. There is a remarkable echo in the mountains.

GLENDALIGAN, a village, in the parish of KILROSANTY, barony of DECIES-WITHOUT-DRUM, county of WATERFORD, and province of MUNSTER, 6 miles (S. W.) from Kilmacthomas; containing 178 inhabitants.

GLENDALOUGH, a manor, in the parish of DERRALLOSSORY, barony of BALLYNACOR, county of WICKLOW, and province of LEINSTER, 6 miles (N. W.) from Rathdrum; containing 1819 inhabitants. This place, originally called Gleande, or "the town of the glen," and also Glandelagh and the Seven Churches, derives its present appellation, Glendalough, or "the glen of the two lakes," from the name of the valley in which it is situated. This valley, which abounds with the most picturesque and romantic scenery, was part of the district of Imayle which, extending widely towards the south and west, formed the ancient territory of the powerful sept of the O'thills or O'Tooles, whom it attained possession of it with uncontrolled authority till the 17th century. From the numerous remains of its ancient religious foundations, from which probably it derived the name of the Seven Churches, and from the existence of one of those ancient round towers so frequently found in similar situations, it

appears to have been a place of religious retreat prior to the introduction of Christianity; and from its early importance and secluded situation, it has long been regarded with feelings of veneration, as one of the most celebrated seats of ancient ecclesiastical institutions. The first Christian church established here was founded by St. Kevin, who was born of a noble family about the year 498, but choosing a monastic life retired to these solitudes, and founded an abbey in the lower part of the vale. So great was the reputation of St. Kevin, that St. Mochnorog, a Briton, also fixed his residence here; and a school was soon established, which concentrated a great portion of the learning of the times and produced some of the most eminent men of that period. A city soon arose around this monastery, which became the seat of a diocese, including the present see of Dublin, and of which St. Kevin, who also held the abbacy of Glendalough, was the first bishop. Having presided over the see till 612 he resigned the care of the bishoprick, - attending solely to the duties of the abbacy, and died on the 3rd of June, 618, in the 120th year of his age. The see of Glendalough, after the resignation of St. Kevin, continued under a regular succession of bishops to flourish for 600 years, when, on the death of William Piro, in 1214, it was united to the see of Dublin, at the suggestion of Cardinal Paparo, who had delivered one of the palls to the metropolitan bishop, and this union was confirmed by Pope Honorius in 1216. The sept of the O'Tooles, however, could never be induced to acknowledge the authority of the English Archbishops of Dublin, but was still governed by Irish bishops of Glendalough for many years, till 1497, when Friar Dennis White, the last bishop, formally surrendered possession of the see of Glendalough, and the authority of the Archbishops of Dublin was fully acknowledged. It appears from the records of the see, that Glendalough, which was the depository of the wealth of the neighbouring septs, was frequently plundered by the Danes, and also by the English, after whose invasion the city was never able to preserve the importance it had previously maintained. In 1309, Piers Gavestone defeated the sept of the O'Byrnes at this place, and having rebuilt the castle of Kevin and opened the pass between it and Glendalough, presented an offering at the shrine of St. Kevin. In 1398, the English forces burnt the city, which never afterwards recovered its prosperity. In 1580, one of the Fitzgeralds, uniting with Lord Baltinglass and a chieftain of the O'Byrnes, occupied this valley in open hostility to the government, and the Lord-Deputy Grey, who had just arrived from England and was totally unacquainted with the country, gave orders for their immediate dislodgement. The officers, who had assembled to congratulate him on his arrival, accordingly led their troops to the valley; but as they began to explore its recesses, perplexed with bogs and overhung by rocks, a volley was poured in among them from an unseen enemy, and repeated with dreadful execution. Audley, Moore, Crosby, and Sir Peter Carew, all distinguished officers, fell in this rash adventure; and Lord Grey, who had awaited the result on an eminence in the vicinity, returned with the remainder of his troops to Dublin. On the suppression of the disturbances of 1798, Dwyer and his followers took refuge among the fastnesses of Glendalough, and remained in perfect security in the mountains till they procured an amnesty from the government.

The ancient city is now only a heap of scattered ruins, imparting a venerable and solitary grandeur to that part of the valley in which they are situated. The vale is about two miles in length, and about three-quarters of a mile in breadth, enclosed on the north by the mountains of Brockagh and Comaderry, and on the south by those of Derrybawn and Lugduff; it is entirely inaccessible from the west, but opens towards the east, where its waters are discharged by a powerful stream into the river Avonmore. About halfway up the valley, and at the farthest extremity to which cultivation has been extended, are the principal remains of the city, occupying a gentle eminence projecting from the base of the mountain of Comaderry, beyond which the two lakes, overshadowed by the vast precipices of the mountains of Derrybawn and Lugduff, present a scene of sombre magnificence, rendered still more impressive by the opposite heights of Comaderry, whose summit is 1567 feet above their surface. In the mountain of Derrybawn, which is composed of mica slate, is a break in the strata, where one part has sunk many feet below the other, and which is called the "Giants' Cut; "and a little farther between it and Lugduff the Glaneola brook, falling into the upper lake over some richly wooded rocks, forms several picturesque cascades. On the same side of the glen, under the gloomy brow of Lugduff, and in a precipice rising perpendicularly to the height of 30 feet from the surface of the lake, is the remarkable excavation called St. Kevin's bed, said to have been the retreat of that saint; it is large enough only for one person in a recumbent position, and is surrounded by a zone of rocky mountains encircling the lake, of which the waters, though perfectly limpid, have an appearance of sombre darkness. In storms the lake is violently agitated and sometimes overflows the meadows which separate it from the lower lake; and in calm weather an echo of surprising distinctness is formed between the rocks near the Giants' Cut and the opposite side of the valley. Amidst these scenes, to which the genius of Moore has given a high degree of celebrity, are to be found numerous vestiges of antiquity, and many objects which, are intimately associated with the most pleasing and interesting periods of Irish history. These venerable remains form a group of diversified appearance, and above them rises in isolated grandeur one of those ancient round towers, the origin of which has so much excited the researches of the antiquary. The approach to these interesting relics is across the mountain torrent of Glendhasane, which descends from the back of Comaderry, on the near side of which are the traces of a paved road, leading out by Wicklow Gap, in the direction of Hollywood, and called St. Kevin's Road; also of a small paved area, said to have been the marketplace of the ancient city. On the other side of the road is a gateway, the arches of which are still entire. The most conspicuous of these ruins is the ancient cathedral, of which the nave and choir were connected by a circular arch, which has fallen down; three narrow windows in the south wall of the nave, and the east window of the chancel, enriched with mouldings and allegorical sculpture on the inside, are still remaining; as is also the western doorway, which is formed of blocks of granite. Nearly adjacent are vestiges of a small building, probably the sacristy, around which are numerous crosses, mostly mutilated; one is formed of a single block of granite,



11 feet high and very neatly worked, which it is said stood on a base of masonry now visible in the marketplace. There are foundations of various extensive buildings, the arrangement and design of which it is now impossible to ascertain; and beyond these is a church, with a stone roof, of very remote antiquity, called St. Kevin's Kitchen, and by far the most perfect of all the churches of which there are any remains. The interior is 22 feet 9 inches long and 15 feet wide; the vaulting of the ceiling is circular, and the roof rises to a very high pitch in horizontal courses of mica slate; in the ceiling is an opening to a circular turret at the west end, with a conical roof, built in exact resemblance of the ancient round towers; the church is lighted by one narrow window only, and at the west end is a small chapel of more recent date, similarly lighted and having a roof of lower pitch; this building was used as a R. C. chapel within the last ten years. To the west of these remains, and on the same side of the vale, are the ruins now called the Church of our Lady, the architecture of which was evidently of more ornamental character; it is very small and thickly mantled with ivy, from which it is sometimes called the Ivy Church. On the south side of the valley, near the influx of the Glaneola brook into the upper lake, are the interesting remains of Rھےfart church, or "the sepulchre of kings," so called from its being the mausoleum of the O'Tooles; and on the south side of it is a monumental stone to one of those ancient kings, who was interred here in 1010; these remains are covered with ivy and deeply embosomed in groves of hazel and other trees, and within the cemetery are some fragments of ancient crosses. On a spot of ground projecting from the base of Lugduff into the upper lake, are the ruins of the church of Teampulnaskellig, "the temple of the desert or the rock," also called the priory of the rock and St. Kevin's cell. Lower in the valley are two other churches, both enclosed in grounds that have been greatly improved; the one on the north side is called Trinity Church, and that on the south side, the Abbey or Monastery Church, but by Archdall and Ledwich, the priory of St. Saviour. Trinity Church consists of a nave and chancel, separated by a fine arch, similar in design to that which forms the entrance to the city, and has some remains of a round tower. The abbey originally consisted of two parallel ranges of building, of a style far exceeding in elegance of design and in architectural embellishment any of the other buildings of this interesting valley; there are still some portions of a very fine arch, and numerous stones richly sculptured with allegorical devices, that have formed part of the eastern window, and other ornamental portions of the building. On the summit of the gentle eminence on which the cathedral stood, and within the limits of its cemetery, is an ancient round tower, 110 feet high, with a band round its summit, from which rose a roof of conical form; it is built of the mica slate with which this place abounds, and also of granite. The cemetery of the cathedral continued for many ages to be a favourite place of interment, and monumental stones are consequently very numerous; the tomb of St. Kevin is said to have been found in a small crypt, or oratory, near the Abbey or Monastery Church, some few years since; and various relics of antiquity are scattered throughout the valley. A range of stone crosses appears to have extended along a

road across the valley, and there are numerous blocks of granite with circular basins formed in them, concerning which are various traditionary legends.

The inhabitants of the valley live chiefly in cottages dispersed along the southern side; and near Derrybawn bridge the streams from the lakes of Glendalough meet the Annamoe river, which thence takes the name of Avonmore. At the base of the mountain of that name is Derrybawn, the seat of W. Bookey, Esq., pleasantly situated in the midst of natural woods and thriving plantations. From this point the road to Rathdrum runs parallel with the Avonmore, through the richly wooded and picturesque vale of Clara; the military road from Dublin crosses the mountains into Glenmalur. Near its junction with the road to Roundwood, and at the foot of Laragh hill, are the Laragh barracks, at present occupied only by a party of police, though constituting an important and formidable military station in case of need. A new road has been made leading up Glendhasane to Hollywood; and near it, at the back of Comaderry mountain, are the lead mines of Glendhasane, held under the Archbishop of Dublin by the Mining Company of Ireland. The vein of ore completely intersects the mountain, from the summit of which the view towards the east is peculiarly fine the ore, when dressed, is conveyed to the smelting houses of Ballycorus, in the county of Dublin, and the works employ on an average about 100 men. Lead ore is also supposed to exist in other parts, and in 1835 a search was made for it at the head of the lake in Glendalough. In the vicinity is a quarry of fine talc slate of excellent quality for making mantel-pieces. Between Comaderry and the mountain of Tonelagee, towards the north-east, and at the base of an impending precipice, is Lough Nahanaghan, about half a mile long and a quarter of a mile broad, abounding with excellent trout. In the vale of Glenmacanass, through which the military road passes, is an enormous basin formed by a curvature in the mountain's slope, down the perpendicular side of which descends a considerable stream, forming a cascade. The contiguous rocks present various interesting mineralogical specimens: and about half a mile farther is a small circular lake, called Lough Outer, overshadowed by the towering precipices of the mountain of Tonelagee, which rises to the height of 2696 feet above the level of the sea, and near which is a Danish rath. Near the village is a small rivulet, called St. Kevin's Kieve, the water of which is supposed to have peculiar efficacy in promoting the health of weakly children, who are immersed in the stream for that purpose; and on the lands of Derrybawn, on the opposite side of the river, and near St. Kevin's Kitchen, is St. Kevin's Well, which is much resorted to by the peasantry of the surrounding neighbourhood. St. Kevin's national school was built in 1832, at an expense of £140.

GLENDERMOT, or CLONDERMOT, a parish, in the barony of TIR.KEEK.AN, county of LONDONDERRY, and province of ULSTER; containing, with the town of Waterside, which is one of the suburbs of Londonderry, 10,338 inhabitants. This parish, which is separated from the city of Londonderry by the river Foyle, over which is a fine wooden bridge, 1068 feet long, comprises 22,495 acres, of which 987 are water. A religious house is said to have been founded here by St. Patrick, which was probably the church of Kil Ard, of which the foundations are still traceable. St. Columb-

kill founded a monastery here in 588, at the place which still bears his name; and Ailid O'Dormit founded a nunnery at Rosnagalliagh, in 879, of which some traces remain. The founder of the extensive building, of which the ruins are on Lough Enagh, is unknown; it probably belonged to the Knights Hospitallers, and was afterwards a chapel of ease to Clondermot, and as such was confirmed to the Dean of Derry in 1609, under the name of Annagh. In the Earl of Tyrone's rebellion the church of St. Columb and the parish church were destroyed; the former was not rebuilt, but some of its ruins are visible. The soil in the northern portion of the parish is rich and well cultivated, but there is a considerable quantity of moorland in the southern part. Quarries of slate and blue limestone exist. At Ardmore is a bleach-green, the first established in this part of the country, where 25,000 pieces of linen are finished annually; there is also one at the Oaks, and a large distillery at Waterside. The water for the supply of the city of Londonderry is obtained from an elevated spot near Prehen, and conveyed in cast-iron pipes over the bridge across the Foyle into the city. Besides that bridge, there is a handsome one over the Faughan, near Enagh; another on the Coleraine road, a little lower down, and a third at Drumahoe. The Bishop's, the Goldsmiths', and the Grocers' manors extend over parts of this parish, but no manorial courts are held. The principal seats are Prehen, the residence of Col. Knox; Beech Hill, of Conolly Skipton, Esq.; Ashbrook, of W.H. Ashe, Esq.; Ardmore, of J.A. Smith, Esq.; Larchmount, of C. McClelland, Esq.; Lisdillon, of W. J. Smith, Esq.; Berryburn, of Capt. Reynolds; Ardkill, of R. Stephenson, Esq.; Bellevue, of the Rev. J. D. Maughan; Bonds Hill, of J. Murray, Esq.; St. Columbs, of G.Hill, Esq.; Gleudermot: glebe, of the Rev. A. G. Cary; Caw, of A. Harvey, Esq.; Lower Caw, of J. Alexander, Esq.; and Coolkeragh, of R. Young, Esq. The living is a perpetual Curacy, in the dioecese of Derry, and in the gift of the Dean of Derry; the rectory was united by patent in 1609, to Templemore and Faughanvale, the three forming the union of Templemore and tin; corps of the deanery of Derry, which is in the patronage of the Crown; the Ecclesiastical Commissioners recommend the dissolution of the union. The tithes amount, to £920. 11. St and the perpetual curate is paid by the dean. The church is a large handsome building, in the Greeian style, erected in 1753, and for the repairs of which the Ecclesiastical Commissioners have recently granted £609. The glche-house is situated on a glehe of 12 acres, purchased by the late Board of First Fruits in 1824, and is occupied by the perpetual curate. The rector's glebe comprises 407 acres, and the deanery lands in Clondermot consist of 1284 acres, In the R. C. divisions the parish is united to part of Lower Cumber; there is a small neat chapel at; Curryneirin. At. Altnagelirn are two meeting-houses for Presbyterians in connection with the Synod of Ulster, one of the first, the other of the third, class; and at Drumahoe is one connected with the Seceding Synod. There are parochial schools at Clondermot, on the glebe, and at the new church, aided by the dean; there are also schools at Salem, Ardmore, Lisdillon, and Drumahoe; the Grocers' Company have built and maintain a school at Gortnessey; a school at Prehen is supported by Col. Knox and the

perpetual curate; there in a national school at Curryneirin, and female work schools at Ardmore and Bellevue; also four Sunday schools. Col. Mitchelburne, who was a native of this place, and many of the other defenders of Londonderry, are interred in the burial-ground of Clondermot, in which are considerable remains of the old church,

GLENFIN.—See KILTEEVOCK.

GLENFLESK.—See KILLAHA.

GLENGARIFF.—See KILMOCOMOGUE.

GLENLOUGH, or GLENCAR, an ecclesiastical district, in the barony of Rossclogher, county of Leitrim, and province of Connaught; containing 1524 inhabitants. It was constituted in 1810, by separating 28 townlands from the parish of Killasnet, and comprises 36122 statute acres, chiefly under pasture. The living in a perpetual curacy, in the dioecese of Kilmore, and in the patronage of the Incumbent of Killasnet: the income of the perpetual curate is £69. 5., of which £46. 3. is paid by the vicar of Killasnet, and £23. 2. from the augmentation funds at the disposal of the Ecclesiastical Commissioners. The church is a plain neat building, erected in 1821, at an expense of £553. 16. 11., being a gift from the late Board of First Fruits. In the R.C. divisions it is purt of the dtstriet of Killasnet, and contains a chapel.

GLENOGRA, a parish, in the barony of Small County, county of Limerick, and province of Munster, 3 miles (N. W.) from Bruff, on the road to Croom; containing 1278 inhabitants. The parish corwprises 4237 statute acres, as applotted under the tithe act, about a fourth of which, though very productive, is under an unimproved system of tillage; the remainder consists principally of dairy farms. There is a patent for fairs to be held on May 11th, and Oct. 28th. The seats of Cahir Guillamore and Rockbarton form the most interesting features in the parish; the former, standing in the midst of an extensive, fertile, and well planted deinesne, is the residence of the Hon. Lient. Col. O'Grady; and the latter is the splendid residence of his father, Viscount Guillamore who, having for several years presided as Chief Baron of the Exchrquer, was raised to the peerage in 1831, by the titles of Baron O'Grady, of Rockbarton, and Viscount Guillamore, of Cahir Guillamore. It is a vicarage, in the diocese of Limerick, forming part. of the union of Fedanire; the rectory is appropriate to the vicars choral of Christ Church cathedral, Dublin. The tithes amount to £283, of v.hich the vicar has one-third, and two-thirds are paid to the lessce of the vicars choral. Five small glebes belong to this parish, comprising together 29½ acres: they were originally the endowments of ehantries eonnectedt with the abbey chruch founded here by the De Laeys. which at the Reformation contained nine amply endowrd chantries, and was governed by a prior. Four of the chantries can still be traced in the ruins of the church, which was u large cruciform building, and contained tombs of the De Lacys, Roehes, Bourkes, O'Gradys, and Fitzgeralds. In the R.C. divisions the parish is included partly in the district of Drenin, but chietly in that of Bruff, and has a small chapel at Meanus. On the banks of the Commogae, and near the site of the abbey, arc the ruins of the castle of Glenorga. It is supposed to have been built in the 13th century by the Fitzharrises, or the De Lucys, and subsequently belonged to the

Earl of Desmond, who was unsuccessfully besieged in it by Lord Thurles, in 1536; the latter, however, captured the castle of Lough Gur, commanded by the Earl's brother, which he repaired and garrisoned. Glenogra castle was a large pile of building, and some of its walls, cellars, and underground stairs are still moderately perfect. In the demesne of Cahir are traces of some buildings which are supposed to be the ruins of an ancient city, and in their vicinity are remains of druidical structures.

GLENROE.—See DARAGH.

GLENVILLE, a village, in the parish of Ardna-geehy, barony of Barrymore, county of Cork, and province of Munster; the population is returned with the parish. This village, which is situated on a hill, and is remarkable for the neatness of the houses, contains the parish church, R. C. chapel, the parochial schools, a constabulary police station, and a dispensary.

GLENWHIRRY, an extra-parochial district, in the barony of Lower Antrim, county of Antrim, and province of Ulster, 6 miles (W. by S.) from Larne, on the road to Broughshane; containing 1358 inhabitants. According to the Ordnance survey it comprises 11,368¼ statute acres. There is a meeting-house for Presbyterians in connection with the Synod of Ulster, of the third class. About 80 children are educated in two private schools, and there is a Sunday school.

GLIN, a market and post-town, and a parish, in the Shanid Division of the barony of Lower Connello, county of Limerick, and province of Munster, 12 miles (W.) from Askeaton, and 117 (S. W. by W.) from Dublin, on the mail coach road from Askeaton to Tarbert; containing 4790 inhabitants, of which number, 1030 are in the town. This place, with the adjacent territory, was granted by Hen. II. to John Fitz-Thomas Fitz-Gerald, lord of Decies and Desmond, whose descendants, the Earls of Desmond, were by succeeding kings of England created princes palatine in Ireland, with the power of making tenures in capite and creating barons (by which authority they created the Knight of Glin and others) and were entitled to royal services and escheats. The manor, with all its honours and privileges, though forfeited for a short time in the 18th of Hen. VIII., and also in the 11th of Elizabeth, was restored in 1603, and has since descended through an uninterrupted succession in the male line, for more than 600 years, to John Fraunceis Fitzgerald, the 19th Knight of Glin, its present proprietor. During the rebellion of the Earl of Desmond in the reign of Elizabeth, the castle was besieged by Sir George Carew, Lord-President of Munster, assisted by the Earl of Thomond, and after two days' resolute defence by the Knight of Glin, was taken by the English. The besiegers having obtained possession of the lower part, ascended to the battlements, where the remnant of the garrison, about 80 in number, made their last desperate stand. A sanguinary conflict took place on the staircase, every step of which was fiercely contested; but the English were successful, and the Knight and his gallant band were either put to the sword, or leaped into the river and were drowned. The town, which owes much of its improvement to its present proprietor, is beautifully situated on the southern bank of the river Shannon, which is here nearly three miles in breadth; and contains about 280 houses, several of which are well

built and of handsome appearance. Among the more recent improvements is a handsome terrace, built by John Hamilton, Esq., and commanding some fine views over the Shannon, which abounds with beautiful and interesting scenery; a new line of road from Askeaton to Tarbert, completed at a very great expense; and a road through the mountains to Abbeyfeale, a distance of 12 miles, which was opened in 1836. In summer the town is much resorted to for the benefit of pure air and the advantages of sea-bathing, and is admirably situated for carrying on a very extensive trade, the river affording great facilities of intercourse, and secure anchorage for vessels of any burden. The surrounding scenery is richly diversified, embracing a fine view of the opposite coast of Clare, the island of Scatterry, and the fertile promontory of Tarbert, with its lofty and handsome lighthouse. This place is the great depôt of the salmon fishery of the Shannon and its tributary rivers, of which large quantities are annually shipped for England; oysters of very superior flavour and other fish are also taken in abundance. The manufacture of linen and cotton checks is carried on to some extent, and there is a considerable trade in corn and butter, which are shipped to Cork and Limerick. The market is on Saturday; and fairs are held on June 8th, the first Wednesday in Sept. (O. S.), and Dec. 3rd, for cattle and pigs. A constabulary police force is stationed here; a manorial court is held every third week, for the recovery of debts to any amount, with extensive jurisdiction; and petty sessions are held every alternate Saturday. There is a substantial bridewell, containing six cells, two day-rooms, and two spacious airing-yards.

The parish, also called Kilfergus, comprises 14,637 statute acres, as apportioned under the tithe act, of which, about one-third is under tillage, one-third mountain and bog, and the remainder pasture and demesne land. The land around the town is very fertile, and in several parts of the mountains, which everywhere afford good pasturage for young cattle, very good crops of wheat are raised. There are several large dairy farms; a large butter market is held in the town, and great quantities of butter are made here and sent to Limerick and Cork for exportation. The system of agriculture is rapidly improving; an abundance of shell manure of excellent quality is either raised in the Shannon or brought from the opposite coast; and limestone is sometimes brought from Foynes island and burnt for manure. There are some quarries of hard compact clay-slate, used for building; and flag-stones of superior quality and of very large size are found in several parts of the parish. The mountains are of silicious grit and indurated black clay, in which are several strata of coal: of these, only the upper stratum has been worked, and in a very inefficient manner; the only workings now in progress are at Cloghough. Ironstone of very good quality is also plentiful, but has hitherto been applied solely to the making of roads. The principal seats are Glin Castle, the spacious and elegant mansion of the Knight of Glin, finely situated in a richly planted and highly embellished demesne; Westwood, of Lieut. Hyde, R.N.; Shannon View, of the Rev. R. Fitzgerald; Shannon Lawn, of D. Harnett, Esq.; Fort Shannon, of J. Evans, Esq.; Ballydonohoe, of T. Fitzgerald, Esq.; Eastwood of the Rev. E. Ashe; Cahara Lodge, of Mrs. Johnston 3 Villa, of

J. Hamilton, Esq.; Glin Lodge, of Mrs. Standish; Clare View, of the Rev. R. Fitzgerald; Gardenville, of Miss Sargent; and Cahara House, of R. Q. Sleeman, Esq. The living is a vicarage, in the diocese of Limerick, and in the patronage of the Vicars Choral of the cathedral of Limerick, to whom the rectory is appropriate; the tithes amount to £337. 10., of which £225 is payable to the appropriators, and the remainder to the vicar. There is neither glebe-house nor glebe. The church, a very neat edifice in the early English style, with a square tower, was erected on an eminence close to the town, in 1815, by a gift of £600 from the late Board of First Fruits. In the R.C. divisions the parish is the head of a union or district, comprising also the parish of Loughill; the chapel, near the church, is a large plain building, and there is a chapel at Loughill. About 70 children are taught in a school to which the R.C. clergyman annually contributes; and there are six private schools, in which are about 250 children; a Sunday school, and a dispensary. About half a mile to the east of the town are the ruins of the ancient church of Kilfergus, or Glin, situated within the parish of Loughill, to which that and the adjoining townland continue to pay tithes; within the ruined walls is the family vault of the Knights of Glin. The old castle, with the exception of the roof, is still nearly entire; it consists of a massive square tower on a rock, in the bed of a small river, close to its junction with the Shannon. Near it is an ancient bridge, where was the only pass over the river, which the castle was most probably built to protect. There are numerous ancient forts in various parts of the parish, five of which are within the demesne of Castle Glin; and at Flean, in the mountains, are the remains of a very ancient church, of which the history is unknown.

GLYNN, a parish, in the barony of Lover Belfast, county of Antrim, and province of Ulster, 1½ mile (S.) from Larne; containing 1668 inhabitants, of which number, 379 are in the village. This parish, anciently called Glinus, and also Gleno or Gleneo, is beautifully situated in a pleasant glen, through which a mountain stream takes its course into Lough Larne, which forms the entire eastern boundary of the parish; and also on the royal military coast road. The harbour of Larne is very capacious, and may be entered at all times of the tide. In 1597, Sorley Mac Dounel, having assaulted the garrison of Carrickfergus and taken the governor, Sir John Chichester, prisoner, brought him to this place, and beheaded him on a stone that had formed the plinth of an ancient cross, and which then pointed out the boundary of North Clandeboye. The parish comprises 4484½ statute acres, which are generally in a state of high cultivation; the system of agriculture is greatly improved, and there is neither bog nor waste land. Here are some very extensive lime-works, culled the Maghramorne Lime Works, the property of John Irving, Esq., from which large quantities of lime are exported to Scotland and the northern parts of England. These are the largest lime-works in the United Kingdom: in 1836, there were 459 vessels, of the aggregate burden of 18,040 tons, exclusively employed in the trade; the average export is 16,228 tons, and the demand is annually increasing; the sum paid weekly for labour amounts to £1804. On a chymical analysis by Dr. Thomson, of Glasgow, the stone is found to contain 99

per cent, of pure lime, and it has been ascertained by experience that, whether employed as a manure or a cement for building, it will go twice as far as lime of the ordinary quality. Rail and tram roads have been laid down, which greatly facilitate the operations; there are also convenient wharfs, so that any quantity of the article can be furnished without delay or detention of the shipping. The principal seats are Maghramorne House, a modern mansion, beautifully situated on the bay of Larne, the residence of Mr. Irving, who is also the chief proprietor of the lands in the barony of Glynn House, that of Randall W. Johnston, Esq.; and the Cottage, of Miss McClaverty. The village is pleasantly situated and contains 75 houses neatly built. One of the first, bleach-greens established in Ireland was at this place; it was subsequently the site of a cotton-mill, and in 1830 the machinery was applied to the spinning of fine linen yarn, in which about 120 persons are at present employed. The living is a vicarage, in the diocese of Connor, and in the patronage of the Marquess of Donegal, in whom the rectory is impropriate: the vicarial tithes amount to £52. There is no glebe-house or glebe, and the church is a picturesque ruin; the Protestant parishioners attend the different places of worship in Larne. About 35 children are taught in the parochial school, for which a house was built by R.W. Johnston, Esq.; and there are two private schools, in which are about 100 children. A nunnery was founded here at a very remote period, of which St. Darerca, sister of St. Patrick, was abbess; it was called Linn, and is supposed to have been situated at Glynn, near Larne, where some traces of a chapel still exist; the site, with all its possessions, was granted by Jas. I. to Sir Arthur Ghiehester, by the designation of the "Chapel of Glynn." Here is a powerful vitriolic spring, in which the star stone is found in great perfection.

GLYNN, county of Wexford. See KILLURIN.

GOLDEN, a village and post town, in the parish of Relickmurry, barony of Clasnawilliam, county of Tippkerry, and province of Munster, 3½ miles (W.) from Cashel (to which it has a sub post-office), and 8½ (S.) from Dublin, on the road from Cushel to Tipperary. containing 114 houses and 648 inhabitants. It is a neat and improving village, situated in what is called "the Golden Vale," and is divided into two parts by the river Suir, over which is a stone bridge on which King William signed the charter of Cashel, and near it is an old circular stone tower. Here are flour and oat meal-mills, and constabulary police station fairs are held on May 18th, Aug. 26th, Oct. 26th, and Dec. 15th, and petty sessions once a fortnight. The parochial church was erected here in 1808, and a tower was added by aid of a loan of £700 from the late Board of First Fruits, in 1812. There is also a large R.C. chapel.--- See Relickmurry.

GOLDENBRIDGE, a village, in the parish of St. Jamn's, barony of Newcandle, county of Dublin, and province of Leinster, 2 miles (W.) from Dublin, on the road to Nans; the population is included in the return for the parish. The Grand Canal passes close to the village, in which are paper, flour, and pearl barley mills. Near it, in an elevated and healthy situation, are the Richmond Infantry Barracks, consisting of two fronts with extensive courts open to the north and south; these are connected by a row of light and elegant houses;

300 yards in length. On the east and west fronts are two spacious areas, and in the centre, a communication through a large portal surmounted by a cupola and spire. They occupy 14 Irish acres, and afford accommodation for 76 officers and 1600 privates; there is also stabling for 25 horses, and an hospital for 100 patients. A school-house was erected here in 1827 by subscription, aided by a grant of £250 from Government, which is used on Sundays as a chapel for the troops and the inhabitants of the neighbourhood. Near it is a Wesleyan Methodist meeting-house, and an infants' school was erected by subscription in 1835. Here is a cemetery, principally for Roman Catholics, which was purchased and enclosed by the late Catholic Association, at a cost of £1000; the first stone was laid in 1829. It contains about two Irish acres tastefully laid out, with an Ionic temple in the centre, in which the burial service may be performed for persons of every denomination. In two years from the time of its being opened it was nearly filled, about 12,000 persons having been interred within that period, and several handsome monuments erected. Waterloo Spa is in this village: the waters consist principally of sulphuretted hydrogen gas united with carbonic acid and magnesia, and are said to be beneficial in bilious and liver complaints, scrofula, and several other dis-

GOOGANE-BARRA.—See INCHEGEELA.

GORESBRIDGE, a post-town, in the parish of Grange-Silvae, barony of Gowran, county of Kilkenny, and province of Leinster,  $2\frac{3}{4}$  miles (E.) from Gowran, and 52 (S. W.) from Dublin, on the road from Kilkenny to Enniscorthy; containing 634 inhabitants. This town takes its name from the family of its former chief proprietor, Col. Gore, and from the bridge over the Barrow, which here connects the counties of Kilkenny and Carlow. A patent for a market is extant, but none is held. It is a constabulary and a revenue police station, and has petty sessions every fortnight, and fairs on the 18th of January and December. The cattle fairs for Barrowmount are also held here on April 13th, June 15th, Aug. 1st, and Oct. 15th. A handsome church was erected in 1811, and here is a large R. C. chapel.—See Grange-Silvae.



Arms.

GOREY, or NEWBOROUGH, an incorporated market-town (formerly a parliamentary borough), and a parish, in the barony of Gorey, county of Wexford, and province of Leinster,  $26\frac{1}{4}$  miles (N.) from Wexford, and 48 (S.) from Dublin; containing 4387 inhabitants, of which number, 3044 are in the town. This place derives its modern appellation,

Newborough, which has never grown into general use, from a charter of incorporation obtained for the inhabitants in the 17th of Jas. I., by Dr. Thomas Ram, Bishop of Ferns. The Episcopal palace in this town, in which the bishops of that see resided, was, in 1641, attacked by the parliamentarians, who burned the library; the house was subsequently converted, into an inn, afterwards into a barrack, and was taken down, only within

Vol. I.—665

the last few years. In the disturbances of 1798, the town, after the defeat of Col. Walpole at Tubbernearing, fell into the hands of the insurgents, who destroyed the mansions of Ramsfort and Clonatin, the handsome seats of the family of Ram, and several houses belonging to their opponents. After the battle of Vinegar Hill, many of the inhabitants of the town and neighbourhood, who had taken refuge in Wicklow, thinking that order had been restored, ventured to return to their respective homes, but were met by a large party of retreating insurgents and many of them were put to death. It is situated within two miles of St. George's channel, on the mail coach road from Dublin to Wexford, and consists principally of one long street neatly and uniformly built, containing 548 houses; it is partially paved, and is amply supplied with water from the park by means of a fountain. The neighbourhood is pleasingly diversified with hill and dale, wood and water; and within the circuit of a few miles are several elegant seats and villas standing in grounds tastefully laid out and enriched with thriving plantations. The North Wexford Agricultural Association for the baronies of Gorey, Scarawalsh, and Ballaghkeen, established in 1826, holds its meetings in the town, on the second Tuesday in September, for the distribution of premiums for improvements in agriculture, and for the encouragement of neatness and comfort in cottages; towards which latter the Irish Peasantry Society contributes an annual grant of £20, and its beneficial effects are already exhibited in the superior neatness of the cottages in the neighbourhood. The great show of stock takes place on the same day, and in October is a sale for improved breeds of cattle, when also there is a show of stock; a ploughing match and a show of stock also takes place every spring. The sums distributed in premiums, on an average, amount to nearly £250 per annum; the president, the Earl of Courtown, gives two medals annually for fat cattle and breeding stock, which are adjudged at the spring show. There is an extensive brewery; flour-mills have been recently erected, and it is in contemplation to erect some cotton-mills and a distillery. A savings' bank has been established in the town. The market is on Saturday, and is abundantly supplied with provisions of all kinds and poultry, especially chickens, for which the place is noted; and on the completion of Courtown harbour the supply of fish will be equally abundant. Fairs are held on the Saturdays before Shrove-Tuesday, and St. Patrick's day; on the Saturdays nearest to April 18th, May 2nd, June 1st, Sept. 29th, and Nov. 28th, and also on the 1st of Jan., 10th of July, 31st of August, and 27th of October, for horses, cattle, and pigs. The market-house is a plain but commodious building, situated in the centre of the town; the upper part, formerly used as a court-house, is now appropriated to the use of the parochial school.

The inhabitants were incorporated by Jas. I., in the 17th of his reign, under the designation of the "Sovereign, burgesses, and free commons of the borough and town of Newborough;" they also received a new charter from Jas. II., which never came into operation. The corporation, under the former, consists of a sovereign, 12 burgesses, and an unlimited number of free commoners, assisted by a recorder, a town-clerk, and other officers. The sovereign, who is also coroner and

clerk of the market, is elected by the burgesses; he is with his predecessor, justice of the peace, and may appoint a deputy. The burgesses, as vacancies occur, are chosen by the sovereign and burgesses from the free commoners, and these are admitted by the sovereign and burgesses; the recorder, who is also town-clerk, is appointed by the corporation. The borough returned members to the Irish parliament till the Union, when it was disfranchised, and the sum of £15,000 awarded as compensation was paid to Stephen Ram, Esq. The corporation was empowered to levy tolls, and to hold courts for the recovery of debts to the amount of £20 late currency; but neither of these privileges is now exercised. Epiphany and Midsummer quarter sessions for the county are held here, and petty sessions on alternate Fridays, which latter are said to have been the first of that kind regularly held in Ireland. The court-house, a neat and appropriate building, was erected in 1819, at the expense of the county, on a site given by the late Stephen Ram, Esq. A chief constabulary police force, is stationed in the town,

The parish, called also Christ-Church-Newbrough, or Kilmiehaelogue, comprises 5052 statute acres, as apportioned under the tithe act; the soil is good, and the system of agriculture improving; much benefit has been derived from the introduction of a better system of draining, and other improvements, under the auspices of the Agricultural Association. Great quantities of poultry are reared in the parish and neighbourhood, and bought by dealers for the Dublin market; the butter also is in very high repute, and forms a material article in the exports from Enniscorthy. The living is a rectory, in the diocese of Ferns, united from time immemorial to the rectories of Kilneuhue, Kilkevan, and Maglass, together constituting the corps of the deanery of Ferns, in the patronage of the Crown. The tithes amount, to £243. 3., and of the whole benefice to £1254. 12. 1½. The glebe-house is a neat building, and the glebe comprises 16 acres; there is also a glebe of 24½ acres in Kilkevan, and another of 6 acres in Kilneuhue, which last has been allotted to the perpetual curate. The church, a spacious structure, in which the Norman and English styles are blended, was erected in 1819, on a site in the principal street given by the late Stephen Ram, Esq., and at an expense of £2200, of which £200 was a gift from Mr. Ram, and £2000 a loan from the late Board of First Fruits. In the R.C. divisions the parish is the head of a union or district, comprising also the parishes of Kilkevan and Killinor, and part of Kilneuhue; the chapel is a spacious edifice at the eastern extremity of the town; there are chapels also at Killanearin in Kilkevan, and at Ballysna in Killinor. A meeting-house for Wesleyan Methodists, a neat building, has been lately erected in the town. About 90 children are taught in two public schools, of which the parochial school is partly supported by Stephen Ram, Esq., and another by the Rev. A.J. Ram; and there are five private schools, in which are about 250 children, and a Sunday school. A fever hospital and dispensary were established in 1828; the building, which is just without the town, is of an octagonal form, and comprises four wards, capable of containing 16 beds. A charitable loan fund was formed in 1838, for lending to poor tradesmen sums not exceeding £5, to be repaid by weekly instalments of one shil-

ling in the pound: the issues of the loans average upwards of £130 weekly. The late Hon. and Rt. Rev. Thos. Stopford, D.D., successively Dean of Ferns and Bishop of Cork, bequeathed £200 and the late Joseph Allen, Esq., also left £200, the interest to be annually divided among poor Protestants attending the Established Church. At Clonatin are the ruins of a small ecclesiastical structure, in the Norman style of architecture, supposed to have been a cell to the abbey of Ferns, founded by St. Edan; and it is supposed that the name of the place may be a modification of Cluain-Edan, "Hignifying" the retreat or cell of Edan," Dr. Thomas Ram, Bishop of Ferns and Leighlin, was interred in the cemetery of the old church of Gorey, where is an altar-tomb to his memory, with a very curious inscription written by himself.

GORT, a market and post-town, partly in the parishes of Kiltartan and Beagh, but chiefly in that of Kilmacdiagh, barony of Kiltartan, county of Glwayl, and province of Connaught, 17 miles (S.S. E.) from Galway, and 98½ (W. by S.) from Dublin, on the road from Galway to Eunim; containing 3627 inhabitants. This town consists of 363 houses, most of which are neat stone buildings, three or four stories high, held under perpetual leases from Viscount Gort. It is built on an eminence on the main road from Connaught to Muuster, with a large square in the centre, and is in a very healthy situation on the bank of a river, which works a very large flour-mill built in 1806, and enlarged in 1836, the property of J. Mangan, Esq., in which 7000 barrels of flour may be annually made. There is a market on Saturday, for agricultural produce, at which much business is transacted; and fairs for cattle and sheep are held on May 10th, Aug. 11th, and Nov. 7th, there is also a very large pig fair on March 17th and on the Saturday preceding Easter-Sunday. The ruins in the vicinity are kept in excellent order. Two miles conches. come into the town, one from Dublin, which arrives at 10 a.m. and returns, at 4 p.m., the which passes. at through daily from Galway to Limerick, and from Limerick to Galway. Here are an hotel a revenue police and a thief constabulary police station. which has dependent. stations at Ardnadriess. Bullytiven, Grunugh, Maryville, Noggua Normongrove Tubber, Tirrivan, and the Killusin. petty sessions are held every Saturday, and the October quarter sessions for the county are held in the court house, which was erected in the square in 1813, and comprises a court hall. grand and petty jury, rooms and keepers' rooms. Here is also a brewwell, built in 1814, and containing two cells, a magistrates room and keepers apartment, but being now too small, is about to be rebuilt. Barracks have existed at Gort for a very long period, and £7000 have been lately expended in building houses for officers and store-rooms they will now accommodate 8 officers, 88 men, and 116 horses. The church, which is the parish church of Kilmacdiagh. was erected in 1810, by a loan of £1400 from the late Board of First Fruits, on land given by the first Lord Gort. It is an elegant cruciform building with a conical spire, and was repaired by a loan of £600 from the same Board, in 1828: the interior is handsomely fitted up with galleries and pews. A new street will be opened from Bridge street to the church, from which a fine view of it will be obtained. The R. C. chapel was built in 1825,

## GOR

on a site given by Lord Gort, and at an expense of £1300, defrayed by subscription: it is a substantial cruciform building, and contains a fine painting of the Holy Trinity, presented by Lord Gort. The infirmary, which has been recently built, contains two wards, a keeper's room, and a surgery.

The scenery in the vicinity of the town is very beautiful, comprising on the west the Burren mountains in the county of Clare, and on the east the Derrybrien, Castle Daly, and Roxborough mountains. The chief seat is Loughcooter Castle, the residence of Viscount Gort, proprietor of the town, from which he takes his title. It is a noble castellated building, erected at an immense expense, in a well-planted demesne abounding with game, by the present peer, from designs by Mr. Nash, and commanding very fine woodland, lake, and mountain views. In front of the castle is Lough Cooter, a beautiful lake three miles long, containing seven well-wooded islands, and abundance of pike, trout, perch, and eels. Besides this magnificent residence, there are many other seats near the town, which are enumerated in the articles on the surrounding parishes. In its vicinity is a river that has a subterraneous course for a considerable distance: it rises in Lough Cooter, passes through a deep ravine till it reaches "the Ladle," a precipitous hollow clothed to the water's edge with large trees, where it sinks under a perpendicular rock. About 100 yards from this spot it re-appears in "the Punch-bowl," a circular basin about thirty yards in diameter and at least fifty deep: a pathway leads down the sides of this pit, which are very steep and clothed with trees. After flowing about 300 yards from the Punch-bowl it emerges, takes the name of the Blackwater, and after running rapidly for a short distance again disappears. At the "Beggarmen's Hole," a smaller circular basin than the Punch-bowl, it is again visible, and soon afterwards enters the "Churn," which is like an extremely deep well, ten feet in diameter. A quarter of a mile from the Churn it re-appears from under a beautiful arch formed by nature in the rock, passes through the town, and about a mile from it sinks again, and after alternately appearing and disappearing, once more flows by a subterraneous channel into the bay of Kinvarra.

GORTIN, a village, in the parish of Lower Badony, barony of Strabane, county of Tyrone, and province of Ulster, 5 miles (E.) from Newtown-Stewart, on the road to Cookstown; containing 441 inhabitants. This place is situated in a deep valley watered by the river Nagle, and in the district of the Mounterloney mountains, of which it may be considered the chief town. It consists of one irregular street, containing 82 houses indifferently built; the surrounding scenery, though boldly picturesque, is destitute of embellishment from the want of wood, which is found only in the demesne of Beltrim, the handsome residence of A.W.C. Hamilton, Esq., which is surrounded by young and thriving plantations. There is a small distillery in the village; and fairs are held on the first Wednesday in every month, for cattle, sheep, and pigs, and a pleasure fair on Easter-Monday. It has a penny post to Omagh, and is a constabulary police station; a court baron for the manor of Eliston, in which debts to the amount of 40s. are recoverable, is held here on the first Tuesday in every month; and petty sessions every second Friday.

## GOW

The parish church, a neat small edifice, is situated here, also the parochial school, and a dispensary.

GORTROE, a parish, in the barony of Barrymore, county of Cork, and province of Munster, 2½ miles (S. by E.) from Rathcormac, on the road to Middleton; containing, with the parish of Desert, 2856 inhabitants; and comprising 8885 statute acres, as apportioned under the tithe act, and valued at £6046 per annum: about 1500 acres are bog and mountain waste, the remainder arable and pasture; the soil is in general poor. The principal seats are Ballinterry, the residence of the Rev. Archdeacon Ryder -, and Holly Hill, of S. Croker, Esq. It is a rectory and vicarage, in the diocese of Cloyne, united from an early period to the rectory and vicarage of Desert, forming the corps of the archdeaconry of Cloyne, in the gift of the bishop: the tithes of the united parishes amount to £415. 7. 8. There is neither glebe-house nor glebe. The church was built in 1826. In the R.C. divisions it is part of the union or district of Rathcormac, and contains a chapel. There is a parochial school of about 20 children, to which the rector contributes £5 annually, and a private school of about 60 children.

GOWRAN, an incorporated post-town (formerly a parliamentary borough) and a parish, in the barony of Gowran, county of Kilkenny, and province of Leinster, 6 miles (E.) from Kilkenny, and 52 (S. W. by S.) from Dublin, on the road to Waterford; containing 2783 inhabitants. This place, though, now comparatively insignificant, was formerly of considerable importance. In the 14th century a strong castle was built here by James, third Earl of Ormonde., who made it his principal residence till 1391, when he purchased the castle of Kilkenny. In 1399, Teigue O'Carrol, dynast of Ely, when in arms against the royal forces under the Lord-Deputy Scrope, was taken prisoner and confined in the castle of this place, from which in the following year he made his escape. Hen. V., in the second year of his reign, by charter alleging that "the town of Ballygaueran was situated far from the aid of the English, and surrounded by Irish enemies who had lately burnt it," granted the inhabitants certain customs for murage and pavage for 40 years, to enable them to build walls for its protection. The castle was subsequently repaired by Margaret, the celebrated Countess of Ormonde; and Edw. VI. granted the portreeve, burgesses, and commons an exemption from county cess, which was confirmed by Elizabeth in 1566. Jas. I., in the sixth year of his reign, made the town a parliamentary borough, and incorporated the inhabitants under the designation of the "Portreeve, Chief Burgesses, and Freemen of the Town and Borough of Gowran," by charter setting forth that the inhabitants had always been loyal, but were then greatly reduced by the war and the late plague. In 1650, the castle was besieged by the forces of Cromwell under Sankey and Hewson, to whom, after an obstinate defence by Col. Hammond, it ultimately surrendered, when the commander and the garrison were inhumanly massacred and the castle destroyed by fire. The united forces of Cromwell and Ireton soon after assembled here, where they were joined by those of Hewson, on their march to besiege Kilkenny. The town, which is the joint property of Viscount Clifden and W. Bayly, Esq., contains 193 houses, many of which have been recently rebuilt, and other improvements have also taken place. There

## GOW

is a flour-mill; a constabulary police force has been established here; and fairs are held on March 8th, May 9th, Aug. 10th, Oct. 6th, and Dec. 5th, but the market has been discontinued. By the charter of Jas. I. the corporation consists of a portreeve, 12 chief burgesses, and an indefinite number of freemen, assisted by a recorder, town-clerk, a serjeant-at-mace, and other officers. The portreeve, who is also coroner, clerk of the market, and master of the assay, is chosen annually from the chief burgesses, and may appoint a deputy, who with himself is justice of the peace and of the quorum. The chief burgesses, as vacancies occur, are chosen from the freemen by the portreeve and a majority of their own body, by whom also all the officers of the corporation are chosen during pleasure, and the freemen admitted. The borough continued to send two members to the Irish parliament till the Union, when it was disfranchised, and the £15,000 awarded as compensation was paid to Henry Welbore, Viscount Clifden. The corporation has power to hold a court of record, with jurisdiction extending to debts of £6. 13. 4., but no court has been held for many years; and since the Union, although a portreeve is still elected and other officers appointed, the corporation has been little more than nominal. Petty sessions are held every alternate week, and the chartered fairs are held, but the market is discontinued.

The parish comprises 7682 statute acres, as apportioned under the tithe act, and valued at £7417 per ann.; the land is chiefly under tillage, and the system of agriculture improving. Limestone is plentiful and is quarried for building and for agricultural uses. Adjoining the town is Gowran House, the seat of Viscount Clifden, finely situated in a richly wooded demesne, with a deer-park attached. The living is a rectory and vicarage, in the diocese of Ossory, and in the patronage of Viscount Clifden: the tithes amount to £507. 13. 10¼. The glebe-house, a new and handsome residence, was built by the present incumbent under the provisions of Primate Robinson's act; the glebe comprises 10 acres. The church, for the repairs of which the Ecclesiastical Commissioners have recently granted £130, is part of a very ancient cruciform structure, which was restored and fitted up for divine service in 1826; the remainder, which is still a ruin, has some very interesting details in the early English style, among which are a finely pointed arch of black marble leading into the chancel; a series of similar arches supported by circular and octagonal columns; some windows of elegant design, delicately ornamented in quatrefoil, and several interior chapels; the doorways and the baptismal font are of black marble curiously sculptured; there are several ancient monuments, three of which are traditionally ascribed to the Earl of Gowran and his two sons: the founder of the castle was interred here, as were also Edmund Butler, Earl of Carrick, and his eldest son, James, first Earl of Ormonde; there is also a monument with a bust of James Agar, Viscount Clifden, who died in 1789. In the R. C. divisions the parish is the head of a union or district, comprising also the parishes of Dungarvan, Blanchfieldskill, Dunbell, Blackrath, Templemartin, Clara, and Tascoffin: the chapel is a neat modern edifice, to which a school-room for 300 children is now being added; and there are three other chapels situated respectively at Pitts, Dungarvan, and Freneystown. About 30

## GRA

children are taught in the parochial school, supported by the rector; a female school is supported by Lady Dover; there is an infants' school, and also six private schools, in which are about 320 children. An almshouse was founded by Miss Diana Agar, for four poor women, who have each £5 per annum; and there is a dispensary. Gowran formerly gave the title of Baron to the family of Fitzpatrick, Earls of Upper Ossory.

GRACEHILL.—See BALLYKENEDY.

GRAIG, or GRAIGNAMANAGH, a market and post-town, and a parish, in the barony of Gowran, county of Kilkenny, and province of Leinster, 6 miles (S.) from Goresbridge (to which it has a sub-post-office), and 58 (S. S. W.) from Dublin, on the road from Carlow to New Ross; containing 4745 inhabitants, of which number, 2130 are in the town. William Marshal, the elder, Earl of Pembroke, founded an abbey here for Cistercian monks in 1212, the abbot of which was a lord of parliament until the Reformation, when it was granted to Sir E. Butler, and is now the property of Viscount Clifden: there are considerable remains of the building. The town contains 417 houses, and is improving in appearance; it has a handsome bridge over the Barrow, on which river it has between 40 and 50 boats of about 40 tons' burden each. Markets are held on Monday and Thursday in a market-house built by Lord Clifden; and fairs on Jan. 27th, March 4th, April 7th, May 11th, June 11th, Oct. 28th, and Nov. 26th. In or near the town are a brewery and malthouse, and a flour and three grist-mills. Petty sessions and a manorial court are held occasionally, and it is a constabulary police station, and has a dispensary. The parish comprises 11,879 statute acres: there is a considerable quantity of mountain land, including Brandon Hill, and Lord Clifden has planted 300 or 400 acres. Brandon dale, the residence of D. Burtchaell, Esq., commands fine views of the river Barrow and the Blackstairs mountains. The living is a rectory, in the diocese of Leighlin, and in the patronage of the Bishop: the tithes amount to £440. The church is a plain edifice. In the R. C. divisions it is the head of a union or district, comprising this parish, Ullard, and Powerstown, and has two chapels, of which that at Graig is a very commodious building. There are two national schools, in which about 500 children are educated. Towards the erection of one of these Lord Clifden gave £50 and subscribes £10. 10. annually for its support, and it is further aided by an annual donation from D. Burtchaell, Esq. There are some remains of a castle near the river.

GRAIGUE, a suburb of the town of Carlow, in the parish of Killeslin, Queen's county, and province of Leinster; containing 1976 inhabitants. It is situated on the right bank of the river Barrow, over which there is a bridge into the town of Carlow, but is entirely exempt from the jurisdiction of the sovereign of that borough, although included within its limits for electoral purposes by the act of the 2nd and 3rd of William IV., cap. 89. It comprises 114 acres, and includes 234 houses, a large flour-mill, two tanyards, and a distillery which manufactures more than 36,000 gallons of whiskey annually. It is a constabulary police station, and has fairs on Jan. 6th, Feb. 18th, April 1st, and Oct. 6th. The parochial church (a handsome new building with a curious arched roof of stone), the R. C. chapel, and the parochial and national schools, are in the village; near



which about 600 of the men who were killed in the attack upon Carlow, in 1798, were buried.—See KILLESBIN.

GRALLAGH, a parish, in the barony of BALROTHERY, county of DUBLIN, and province of LEINSTER, 12 miles (N.) from Dublin; containing 236 inhabitants. The only seat is Tralee Lodge, the residence of R. Hyland, Esq. It is a vicarage, in the diocese of Dublin, forming part of the union of Hollywood: the rectory is impropriate in W. Dutton Pollard, Esq.; the tithes are included in the composition for Hollywood. In the R. C. divisions it is part of the union or district of Naul or Damestown. There are some remains of the church and in the churchyard is a holy well.

GRANAGH.—See GRENAUGH. •

GRANARD, a market and post-town (formerly a parliamentary borough), and a parish, partly in the barony of ARDAGH, but chiefly in that of GRANARD, county of LONGFORD, and province of LEINSTER, 12 miles (N. E. by E.) from Longford, and 59 (W. N. W.) from Dublin, on the road from Edgeworthstown to Virginia; containing 10,315 inhabitants. This place, of which the name is a compound of the Irish words *Grian*, the “sun,” and *Ard*, an “eminence,” is supposed to have been at a remote period one of the stations appropriated to the celebration of idolatrous worship. In 1315 it was burned by the Scots under Edward Bruce, and appears to have first risen to importance as a town in the reign of Jas. I., who, in 1612, granted to Sir Francis Shaen some annual fairs, to which were added a grant of a market to Sir Francis Aungier, and also of a second market in 1619. A charter of Chas. II. to the Earl of Longford in 1678, erecting the lands of Ballynelack and Longford into manors, granted that, for the better plantation, the freeholders of the market-town of Granard, which was also the property of his lordship, should have the privilege of returning two members to the Irish parliament, which they continued to do until the Union, when the £15,000 awarded as compensation was paid to G. Fulk Littleton and W. Fulk Greville, Esqrs. The town consists chiefly of one regular street, about half a mile in length, and contains 458 houses, of which several are well built and of handsome appearance. It was formerly celebrated for an institution established in 1784, by Mr. Dungan, a native of the place, for awarding annual prizes to the best performers on the Irish harp. Near one extremity of the principal street is an artificial mount, called the Moat of Granard, commanding from its summit a view into several counties; the surrounding scenery is finely diversified. The market, in which corn, provisions, and coarse linens are sold, is on Monday; and fairs are held on May 3rd, and Oct. 1st. Petty sessions are held every Thursday, and a chief constabulary police force is stationed in the town. The market-house, over which is a court-room, is a large building in the centre of the town.

The parish comprises 15,756 statute acres, as apportioned under the tithe act; the land is chiefly under tillage, the system of agriculture improving, there are some small tracts of bog, and limestone of the best description is quarried for agricultural uses. In the neighbourhood are several lakes, of which the principal are Lough Gawnagh, Lough Sheelin, and Lough Kenale, all embellished with pleasing and picturesque features. Lough Gawnagh is more than 10 miles in length and from 2 to 3 miles broad; its shores, which are abruptly steep,

are richly wooded. On an island called Inchmory are the remains of an abbey, founded by St. Columb, to which a cemetery is attached; there is also another island, which, from specimens of jasper having been found in it, has obtained the name of Jasper Island. This lake is also called Erne Head Lake, being regarded as the source of Lough Erne, into which it discharges its superfluous waters. Finely situated on its shores are Erne Head, the handsome seat of J. Dopping, Esq.; Woodville, of R. Lambert, Esq., a pleasing residence commanding rich and extensive views; Frankfort, of E. M'Evoy, Esq.; and Kilrea, of H. Dopping, Esq. There are also in the parish, Clonfin, the handsome residence of J. Thompson, Esq., pleasantly situated in a well-cultivated demesne; Mossvale, of J. Barton, Esq.; Cartron Card, of J. W. Bond, Esq.; Moorhill, of R. Blackall, Esq.; Bessville, of C. Helden, Esq.; Castle Nugent, of W. Webb, Esq.; Furry Park, of R. R. M'Cally, Esq.; Creevy House, of A. Bell, Esq.; and Higginstown, of F. Tuite, Esq. The living is a vicarage, in the diocese of Ardagh, episcopally united to the vicarages of Drumloman, Cullumkill, Ballymacue, and Scrabby, and in the patronage of the Impropiator. The rectory is impropriate in W. Fulk Greville, Esq.: the tithes amount to £890, of which £400 is payable to the impropiator and £490 to the vicar; and those of the whole benefice, including glebe, to £1647. 10. 9. The glebe-house was built in 1825, by a gift of £100 and a loan of £900 from the late Board of First Fruits. Attached to it is a glebe of four acres, and there are also, in this parish, a glebe of 25 acres, valued together at £56 per annum; in the parish of Ballymacue, a glebe of 11 acres, valued at £20. 13. per annum; and in the parish of Drumloman, a glebe of 150 acres valued at £234.0. 8. per annum. The Ecclesiastical Commissioners recommend that the union be dissolved on the next avoidance, and that each parish become a separate benefice. The church is a plain ancient structure. The R. C. parish is co-extensive with that of the Established Church; there are two chapels, one in the town and one at Granard kill. About 130 children are taught in four public schools, of which the parochial school is supported by the trustees of Erasmus Smith's charity and a donation from the vicar; and there are 15 private schools, in which are about 930 children, and a dispensary. At Granard kill are the remains of the ancient town.

GRANEY, a parish, in the barony of KILKEA and MOONE, county of KILDARE, and province of LEINSTER, 1½ mile (E. by S.) from Castledermot, on the road from Baltinglass to Carlow; containing 1135 inhabitants. A nunnery was founded here in the year 1200 by Walter de Riddlesford, which with the manor was granted by Hen. VIII. to Sir A. St. Leger, the principal seat of whose descendants was for a long period at Grangemellon, now the property of the Rev. Sir Erasmus Burrowes, Bart., near which are the gateway and some other remains of the nunnery. It comprises 4974 statute acres, as apportioned under the tithe act, and valued at £3019 per annum, and is a vicarage, in the diocese of Dublin, forming part of the union of Castledermot and of the corps of the prebend of Monmohennock; the rectory is impropriate in — Bunbury, Esq. The tithes amount to £212. 6. 2.— In the R. C. divisions it is part of the union or district of Baltinglass.

GRANEY, a village, in the parish of Kilmacow, barony of Iverk, county of Kilkenny, and province of Leinster, 2 miles (N. W.) from Waterford, on the road to Clonmel; containing 12 houses and 77 inhabitants. Fairs are held here on Jan. 6th, April 12th, May 14th, Sept. 4th, and Dec. 11th.

GRANGE, a parish, partly in the barony of O'Neilland West, but chiefly in that of Armagh, county of Armagh, and province of Ulster, 2 miles (N.) from Armagh, on the road to Belfast; containing 4132 inhabitants. This parish, which was formed out of the parish of Armagh in 1777, comprises, according to the Ordnance survey, 6795 $\frac{1}{4}$  statute acres, of which 2411 $\frac{1}{2}$  are in O'Neilland West, and 4383 $\frac{3}{4}$  in Armagh. The land is generally good, and well cultivated; there is a considerable quantity of bog. There are quarries of excellent limestone and freestone, from which latter the stone is raised for the restoration of Armagh cathedral. A considerable quantity of linen cloth is woven here, and there is an extensive bleach-green at Alistragh. The principal seat is Castle-Dillon, the splendid residence of Sir Thomas Molyneux, Bart., near whose extensive and richly wooded demesne is an obelisk, 60 feet high, erected by the Right Hon. Sir. Capel Molyneux, Bart., in 1782, to commemorate the passing of some acts securing the independence of the Irish parliament. Here are also Drumsill, the residence of the Misses McGeough; Alistragh, of R. McBride, Esq.; the Grange, of M. Pringle, Esq.; and the glebe-house, of the Rev. C. W. Lyne. The living is a perpetual cure, in the diocese of Armagh, and in the patronage of the Dean of Armagh. The curate has a stipend of £100, paid by the dean, with the glebe-house, a large and commodious building surrounded by a fine plantation, and a glebe comprising 37 $\frac{3}{4}$  acres, the two latter valued at £100 per annum. The church is a handsome edifice, built in 1779, of compact limestone, with a square tower and octagonal spire. In the R. C. divisions the parish forms part of the union or district of Armagh, and has a small plain chapel. The parochial school is situated near the church, and is aided by an annual donation from the incumbent; two schools for females are aided by the dean, the incumbent, and Miss McGeough; and a national school is aided by an annual donation of £20 from Lord Charlemont, who also built the school-house: they afford instruction to about 270 children. The late Rt. Hon. Sir Capel Molyneux, Bart. bequeathed a rent-charge of £30, on the Castle Dillon estate, to the poor Protestant housekeepers of this parish, which is distributed by the incumbent.

GRANGE, a tithe-free district, in the barony of Shillelogher, county of Kilkenny, and province of Leinster, 3 miles (S. W.) from Kilkenny, on the road to Callan; the population is returned with the parish of Inchiolaghan. Grange House is the property of Major Shearman. There is a national school at Coppenna, in which are about 150 children.

GRANGE, or GRANSHAW, a parish, in the Glenquin Division of the barony of Upper Connello, county of Limerick, and province of Munster, 2 miles (N. E.) from Newcastle, on the road to Ballingarry; containing 721 inhabitants. This parish comprises 2828 statute acres, as apportioned under the tithe act. The land is very good, and much of it is under an excellent system of tillage; the remainder is rich meadow and

pasture, principally in large dairy farms. The river Deel, over which there is a curious old bridge, passes through the parish, the entire of which was formerly the property of the Courtenay family, but the greater part was sold during the life of the late Earl of Devon. The seats are Knockaderry, the residence of J. D. Evans, Esq.; Chesterfield, of Major Sullivan; and Dromin House, of Nicholas Meade, Esq. It is a rectory, in the gift of the Earl of Devon: the tithes amount to £180, and there is a glebe of five acres. In the R. C. divisions it forms part of the union or district of Knockaderry. The ruins of the old church are beautifully situated on the river Deel.

GRANGE, or MANISTER GRANGE, a parish, or district, in the barony of Small County, county of Limerick, and province of Munster, 3 miles (N.) from Bruff, on the road to Limerick: the population is included in the return for Manister. It comprises 1224 statute acres, as apportioned under the tithe act, and consists of very good land, which is generally based on limestone, and chiefly in large dairy farms. From an inquisition taken in the reign of Elizabeth, this district appears to have belonged to the parish of Manister, of which it still forms a part for civil purposes. The village of Six-mile-bridge is within its limits. It is a rectory, in the diocese of Limerick, entirely inappropriate in Lord Southwell: the tithes amount to £83. 6. 2. In the R. C. divisions it forms part of the union or district of Bruff. Here are three druidical circles, the largest of which is 44 $\frac{1}{2}$  yards in diameter, and consists of 65 upright stones; they are principally of limestone, sandstone, and clay-slate, but the largest, which is thirteen feet high, seven broad, and four thick, is formed of breccia. The second circle is 49 yards in diameter and consists of 72 smaller stones; and the third, which consists of 15 large shapeless blocks, is 17 yards in diameter. On the summit of Knockfinnell, which overhangs Lough Gur, are two extensive earthen forts.

GRANGE, or GRANGEMONK, also called MONKSGRANGE, a parish, in the barony of Ballyadams, Queen's county, and province of Leinster, 4 miles (N.) from Carlow, on the river Barrow; containing 240 inhabitants. This parish comprises 841 statute acres, as apportioned under the tithe act, and valued at £490 per annum. It is a vicarage, in the diocese of Leighlin, and in the gift of G. Hartpole, Esq., in whom the rectory is inappropriate. The tithes amount to £55. 7. 8 $\frac{1}{4}$ ., of which £36. 18. 5 $\frac{1}{2}$ . is payable to the impropiator, and the remainder to the vicar. There is neither church, glebe-house, nor glebe. In the R. C. divisions it forms part of the union or district of Mayo, or Aries and Ballylinan. There is an old churchyard, which is the burial-place of the Hartpoie family, also the ruins of a castle.

GRANGE, a village, in the parish of Ahamplish, barony of Lower Carbery, county of Sligo, and province of Connaught, 8 miles (N.) from Sligo, on the road to Ballyshannon; containing 221 inhabitants. It comprises 40 houses, and has two bridges over the river Banduff, which were erected at the close of the last century. It is a revenue and a constabulary police station, and has fairs, on June 2nd and 28th, July 25th, Aug. 25th, Sept. 29th, Oct. 28th, and Dec. 10th.

GRANGE (ST. JOHN BAPTIST), a parish, in the barony of Middlethird, county of Tipperary, and

province of Munster, 2 miles (S. E.) from Fethard, on the road to Clonmel; containing 771 inhabitants. It comprises about 2754 statute acres and is well cultivated. The principal seats are Clonacody, that of E. Kellett, Esq.; and Lakefield, of W. Pennefather, Esq.; both handsome residences. It is a vicarage, in the diocese of Lismore, forming part of the union of Cahir; the rectory is inappropriate in the representatives of W. Netterville, Esq. The tithes amount to £160, of which £100 is payable to the impropiators and £60 to the vicar.

GRANGE, a village, in the parish of Desertcreight, barony of Dungannon, county of Tyrone, and province of Ulster, 2½ miles (E) from Cookstown, on the road from Stewartstown to Moneymore; containing 147 inhabitants. It comprises 32 houses, generally well built, and has a fair on Nov. 12th. Here is a meeting-house for Covenanters of the third class, and a school; and near the village is Killymoon, the elegant residence of Col. Stewart.

GRANGE, county of Waterford.—See LISGEN-NAN.

GRANGE CLARE, an extra-parochial district, in the barony of East Ophaly, county of Kildare, and province of Leinster; containing 39 inhabitants.

GRANGECLOVAN, or GRANGELORAN, a parish, in the barony of Fassadining, county of Kilkenny, and province of Leinster, 1 mile (S. W.) from Ballyragget, on the river Nore; containing 949 inhabitants, and comprising 561½ statute acres. It is a rectory and vicarage, in the diocese of Ossory, forming part of the union of Burnchurch: the tithes amount to £247. 14. 11. In the R. C. divisions it is the head of a union or district, called Conahy, which includes this parish and Maine, and part of the parishes of Kilmocar, Coolcraheen, Three Castles, and Burnchurch; and has a chapel at Conahy.

GRANGEFORTH, a parish, in the barony and county of Carlow, and province of Leinster, 2 miles (S. W. by S.) from Tullow, on the road to Carlow; containing 926 inhabitants. By inquisition taken in 1601 it appears that it belonged to Fferdorighe O'Gormogane, but it was granted to Sir John Ponsonby in 1669. It is a rectory, in the diocese of Leighlin, forming part of the union of Urglin: the tithes amount to £264. In the R. C. divisions it is part of the union or district of Tullow, and contains a chapel. There is a public school, in which about 150 children are educated.

GRANGEGEETH, a parish, in the barony of Upper Slane, county of Meath, and province of Leinster, 2½ miles (N.) from Slane; containing 1304 inhabitants. It is a rectory, in the diocese of Meath, entirely inappropriate in the Marquess of Drogheda, but it is tithe-free, from having formed part of the possessions of the abbey of Mellifont. In the R. C. divisions it is the head of a union or district, comprising this parish and Monkenstown, in each of which is a chapel. There is a national school, in which about 110 children are educated, and for which the school-house and an acre and a half of land were given by Sir J. Witchett; also a private school of about 120 children.

GRANGEGORMAN.—See City of DUBLIN.

GRANGE-KILREE, a parish, in the barony of Shillelogher, county of Kilkenny, and province of Leinster, 5 miles (S.) from Kilkenny, on the road to

West Jerpoint; containing 145 inhabitants and 1052 statute acres. It is a rectory and vicarage, in the diocese of Ossory, forming part of the union of Burnchurch: the tithes amount to £114. In the R. C. divisions it is part of the union or district of Donemagan.

GRANGE-MOCKLER, or NINE-MILE-HOUSE, a parish, in the barony of Slievardagh, county of Tipperary, and province of Munster, 7 miles (S. by W.) from Callan, on the road to Clonmel; containing 666 inhabitants. Fairs are held here on March 25th, May 20th, Aug. 10th, Sept. 19th, Oct. 8th, Nov. 1st, and Dec. 12th. It is a rectory, in the diocese of Lismore, entirely inappropriate in Caesar Sutton, Esq.: the tithes amount to £80, and the impropiator allows £4 per ann. to the rector of Kilvemnon for the performance of the occasional duties. In the R. C. divisions it forms part of the union or district of Kilmurry, and has a chapel. There are three private schools, in which about 160 children are educated.

GRANGE O'NEILL, an extra-parochial district, locally in the parish of Kilmore, barony of Lower Orior, county of Armagh, and province of Ulster; containing 903 inhabitants, and more than 800 acres of excellent land. In ecclesiastical concerns it belongs to the lordship of Newry, and is under the jurisdiction of Lord Kilmorey, as abbot of Newry.

GRANGEROSNOLVIN, a parish, in the barony of Kilkea and Moone, county of Kildare, and province of Leinster, 3 miles (S. W.) from Ballytore, on the road from Kilcullen to Castledermot; containing 114 inhabitants. It comprises 1377 statute acres, as apportioned under the tithe act, and valued at £615 per annum. A nunnery is traditionally stated to have existed here, but there are no traces of it. It is a rectory and vicarage, in the diocese of Dublin, forming part of the union of Castledermot: the tithes amount to £75. In the R. C. divisions also it is part of the union or district of Castledermot.

GRANGE SILVAE, a parish, in the barony of Gowran, county of Kilkenny, and province of Leinster; containing, with the post-town of Goresbridge, 2313 inhabitants. This parish, which is situated on the road from Carlow to Ross, and on the confines of the county of Carlow, is bounded on the east by the river Barrow, and comprises 7661 statute acres, as apportioned under the tithe act, and valued at £4566 per annum. The land is generally of good quality and principally under tillage, and the system of agriculture is improved. Limestone is found almost in every part of the parish, and worked for agricultural purposes, except towards the southern extremity, where the strata alternate with granite. The surface, except on the demesnes, is destitute of wood, with which, from its name, it would appear to have formerly abounded. The principal gentlemen's seats are Barrowmount, formerly the residence of the late Col. Gore; Doninga, of T. T. Bookey, Esq.; and Barraghcore, of J. Handy, Esq., all handsome residences, with well-planted and improved demesnes. There are two large flour-mills, the property of Mr. Handy., worked by water and capable of producing 40,000 barrels of flour annually. The Barrow navigation, which commences at St. Mullins, about three miles below this parish, bounds it on the east and joins the Grand canal at Athy. Fairs are held at Goresbridge for cattle and pigs, and are numerous attended. The

living is a rectory, in the diocese of Leighlin, and in the patronage of the Bishop; the tithes amount to £500. The glebe-house was purchased for £184. 12., a gift from the late Board of First Fruits; the glebe comprises eight acres. The church at Goresbridge, for the repair of which the Ecclesiastical Commissioners have recently granted £168, is a neat edifice with a tower, and contains a handsome marble monument to Col. Gore, who fell at Bergen-op-Zoom while leading his men to the attack of that place on the 8th of March, 1814; it was erected by the officers of the 33rd regiment of foot, as a tribute to his memory. The R. C. the chapel, a neat edifice, is at Goresbridge. About 300 children are taught in the parochial and two national schools, of which the first is aided by Mrs. Bookey with £14 per annum; there is also a private school, in which are about 50 boys.

GRANGOOLY.—See KILLALOE.

GRAYSTOWN, a parish, in the barony of Sliev-ardagh, county of Tipperary, and province of Munster, 1¼ mile (S.W.) from Killenaule; containing 2190 inhabitants. It comprises 5957 statute acres, as apportioned under the tithe act, and valued at £3229 per annum. Here is Noan, the seat of the Taylor family. Fairs are held in July and Nov. The Killenaule coal field, which is described in the article on the county, is in this parish. It is a rectory and vicarage, in the diocese of Cashel, forming part of the union of Temple-neiry and corps of the precentorship of Cashel cathedral: the tithes amount to £260. There is a public school of 130 children, also two private schools, in which 180 children are educated.

GREANE, a parish, partly in the barony of Clanwilliam, but chiefly in that of Coonagh, county of Limerick, and province of Munster, on the new line of road from Limerick to Tipperary; containing, with the post-town of Pallasgreane, 4923 inhabitants. At Sulchoi pass, near Pallas, an important battle was fought in 960 between the Irish and the Danes, in which the latter were defeated and pursued to Limerick. It was formerly an incorporated town, and had a collegiate church. The parish comprises 4207 statute acres, about one-fifth of which is under tillage, three-fifths are meadow, and the remainder principally pasturage on Knock-na-greine, or the "hill of the sun." Basalt is found in Knock-na-greine, where it rises to the height of 864 feet, and appears to have been forced up by a violent convulsion, as the limestone on which it is based is very much shattered and dislocated. Near this hill is Lynfield, the fine mansion of D. O'Grady, Esq., through a wood in the neighbourhood of which is seen a magnificent facade of basaltic rock, consisting of numerous lofty columns closely joined, and forming a miniature resemblance of Fair Head, in Antrim. Dork, the handsome residence of Heffernan Considine, Esq., commands a charming view of a rich and undulating country as far as the celebrated rock of Cashel. Near the house passes the old road by which Wm. III. marched from Golden-Bridge to the siege of Limerick. The other principal mansions are Mount Catherine, the seat of H. Smithwick, Esq.; Pallas, of T. Abjohn, Esq.; Sunville, of T. Kearney, Esq.; and the glebe-house, of the Rev. W. Scott. Petty sessions are held on alternate Mondays at New Pallas. There is a constabulary police station in the village of Nicker. It is a rectory and vicarage, in the

diocese of Emly, and in the patronage of the Archbishop of Cashel: the tithes amount to £450. There is a glebe-house, with a glebe of seven acres and another of 32 acres, which is subject to a rent of £30. The church, which was built in 1808, is in a dilapidated state. In the R. C. divisions it is the head of a union or district, called Pallasgreane, including the parishes of Greane and Ballyclough, and part of Drumkeen, and containing a large plain chapel at Nicker. The parochial school, for which there is a large and handsome house at New Pallas, are on the foundation of Erasmus Smith, and endowed with £30 per ann. and two acres of land. There is also a private school of 100 children. Eastward of the church is a moat, and about a mile from it is the ancient castle of Kilduff. Near Lynfield are the remains of Kilcolman church, which was founded in the 7th century.

GREAT ISLAND, or BARRYMORE ISLAND, in the harbour of Cork, barony of Barrymore, county of Cork, and province of Munster; containing, with the post-town of Cove, (which is described under its own head), 11,089 inhabitants. It was anciently called Ard-Neimheidh, and is one of the first places mentioned in Irish history whose locality can be fixed with precision. A battle was fought here in 125 between Ængus, king of Ireland, and Niadh Nuaget, a tributary prince, in which the latter recovered the crown of Munster; and in the 12th century the island maintained its independence against the English for some time after they had acquired possession of Cork and the adjacent country. In 1329 it was the property of Lord Philip Hodnet, who resided at Clonmel, where he was besieged by the Barrys and Roches, and all his adherents put to death. The Barrys having obtained possession, it was called Barrymore Island. During the war of 1641, a party of Lord Castlehaven's troops coming here to plunder, were attacked by Major Power with 30 horse and two companies of foot, and about 500 of them were slain. In 1666 it was described by the Earl of Orrery as very fertile, and a place of such consequence as, were he an enemy about to invade Ireland, to be the first he would endeavour to secure. Most of the islands and headlands in its neighbourhood have since been strongly fortified.

It extends five miles from east to west, and two from north to south, comprising 221 gneeves, or 13,149 statute acres, as apportioned under the tithe act, and valued at £9758 per ann., and is most advantageously situated. To the south is the magnificent harbour of Cove; on the west is the deep channel, half a mile wide, which separates it from the mainland at Passage; on the north it is bounded by the noble estuary of the Lee, and on the east by a shallow channel which separates it from Foaty Island, over which is a lofty bridge, from the extremity of which branch two roads, one leading by way of Passage to Cove, the other crossing the island to the same port. The shores are generally bold, and the interior has a pleasing variety of hill and dale, watered by several small streams that flow into the Eastern Channel. It is composed of clay-slate covered with a light productive soil, but intermingled with fragments of the substratum: two-thirds are under tillage, and the remainder in pasture or included in demesnes. Two ferries afford communication between the island and the mainland, the western ferry to Passage, the

eastern to Midleton. There is also a communication by land from Belvelly, where a stone bridge and causeway connect it with Foaty island, whence is another causeway communicating with the mainland; a direct communication is thus opened by land with Cork. The beauty of its situation and salubrity of the climate have induced many genteel families to settle here. Among the principal seats are Marino, the residence of T. G. French, Esq.; Ballymore House, of J. H. Bennett, Esq.; Cuskinny, of Savage T. W. French, Esq.; Eastgrove, of J. Bagwell, Esq.; Ballymore, of R. B. Shaw, Esq.; Ashgrove, of R. Frankland, Esq.; Ballymore Cottage, of W. J. Coppinger, Esq.; Belgrove, of the Rev. G. Gumbleton; Whitepoint House, of H. H. O'Brien, Esq.; Spy Hill, of the Rev. T. L. Coghlan; the Retreat, of Mrs. O'Grady; Merton, of R. Morrison, Esq.; East Hill, of Capt. Stubbs; Bellevue, of Dr. Crotty, R. C. Bishop of Cloyne; and Ballynoe House, of A. Hargreave, Esq. Besides these are many lodges and cottages ornée for the accommodation of visitors during the bathing season.

The island is divided into the Eastern and Western parishes, which together form the union of Clonmel, or Cove, in the diocese of Cloyne, and in the patronage of the Bishop. The Eastern parish, called also Templerobin, includes, in addition to the eastern part of Great Island, part of Foaty, and the whole of Hawlbowlings, Spike, and Rocky islands (each of which is described under its own head); it is a rectory and vicarage, and the tithes amount to £323. The Western parish, called Clonmel, besides the western part of the island, includes the remaining portion of Foaty island; it is a vicarage, and was anciently called Templelyra, from having belonged to the Knights Templars; the entire tithes amount to £276. 18. 5½, of which two-thirds are payable to the lessee of the economy estate of the cathedral of Cloyne, and one-third to the vicar: the tithes of the benefice amount to £415. 7. 8. A third parish was erected in 1762, by the Rev. Downes Conron, the incumbent, on a dispute between him and the Dean and Chapter of Cloyne relative to tithes; but a compromise was effected and the incumbent has to pay £100 annually to the economy estate. There is no tradition of Kilgarvan as a parish, and it is mentioned only in one of the county records; but 20 acres of arable land in Kilgarvan, with their tithes, &c., were granted by patent to Sir Richard Boyle, Knt., in 1605. The glebe-house is about to be rebuilt; there is a glebe of 18 acres belonging to the incumbent, and one of 30 acres belonging to the economy estate. The church, which is in Cove, is a large and handsome edifice. In the R. C. divisions the island forms the district of Cove, and has a chapel in that town, and one at Funnah. There is also a place of worship for Wesleyan Methodists. There are four public schools, in which about 380, and eleven private schools in which about 370, children are educated; also a Sunday school, supported by the curates: most of them are in or near Cove. The most interesting relics of antiquity are the remains of Belvelly castle, built by one of the Hodnets, formerly a potent family, and of Templerobin and Clonmel churches; within the walls of the latter are interred Tobin, the author of the "Honeymoon" and other dramatic productions; and the Rev. C. Wolfe, who wrote the ballad "Not a drum was heard," on the death of Gen. Sir John Moore.

GREAT ISLAND, in the parish of ARDCOLME, barony of SHELMALIER, county of WEXFORD, and province of LEINSTER, 1½ mile (N. E.) from Wexford, on the north side of Wexford harbour; containing, in 1835, five families. It comprises 80 statute acres, and to the east is a smaller island, called Breast Island.

GREENAN, or GREENANNE, a small village, in the constabewick of BALLINACOR, a sub-denomination of the parish of RATHDRUM, barony of BALLINACOR, county of WICKLOW, and province of LEINSTER, 2 miles (W. by S.) from Rathdrum; containing 61 inhabitants. This place is situated on the river Avonbeg, over which is a bridge leading to Glenmalur, and to the "Meeting of the Waters;" it contains the chapel of the R. C. district of Rathdrum, and a school under the patronage of W. Kemmis, Esq., by whom it is supported.

GREENISH, an island, in the parish of DROM-DEELEY, barony of LOWER CONNELLO EAST, county of LIMERICK, and province of MUNSTER, 4½ miles (N.) from Askeaton; the population is returned with the parish. The ancient name of this island was *Inis Grein*, in the Irish language, signifying "the Island of the Sun," and derived from a very large heathen temple erected on its highest point, probably appropriated to the worship of that pagan divinity, and of which there are still some slight vestiges. It is situated off the southern bank of the Shannon, near the mouth of the river Deel, and comprises about 45 acres of land, being the principal of a group of islands in the bay of Tramorel.

GREENMOUNT, or DROMKEATH, a village, in the parish of KILSARAN, county of LOUTH, and province of LEINSTER, 1 mile (S.) from Castle-Bellingham, on the road from Drogheda to Dundalk; containing 44 houses and 243 inhabitants. Here is an extensive camp, consisting of a high mound with a hollow area at the top, and partly encompassed by a single trench. At one extremity is a tumulus, on the side of which is an embanked area with a circular end, in which local tradition states that the first parliament ever assembled in Ireland was held.

GREENOGUE, a parish, in the barony of RATOATH, county of MEATH, and province of LEINSTER, 9½ miles (N. E. by N.) from Dublin, on the mail coach road to Londonderry and Belfast; containing 291 inhabitants, of which number, 195 are in the village, which in the reign of Hen. VI. was one of the borough towns of Meath. By a clause in an enrolment, dated July 28th, 1423, "The Provost and Commonalty of the town of Grenoke are ordered to be at Trim, with all their power for its defence;" it consists of 36 houses. The parish, which is on the confines of the county of Dublin, comprises 1443 acres. It is a rectory and vicarage, in the diocese of Meath, forming part of the union of Ratoath: the tithes amount to £90. 5. In the R. C. divisions it is part of the union or district of Creekstown. There are considerable remains of the old church.

GRENAUGH, or GRANAGH, a parish, in the barony of BARRETTs (except the ploughland of Ballymartin, which is in the barony of East Muskerry), county of CORK, and province of MUNSTER, 7½ miles (N. N. W.) from Cork, on the new lines of road to Kanturk and Mallow; containing 5043 inhabitants. It comprises 13,250 statute acres, as applotted under the tithe act

and valued at £5466 per annum. The surface is very uneven, and the substratum is entirely clay-slate. Agriculture is gradually improving under the spirited example of St. John Jefferyes, Esq., but the old heavy wooden plough is still in use in many parts, particularly towards the mountains. Here are more than 400 acres of bog, and 600 of barren mountain. Here is a woollen factory, which was built in 1806, and is worked by a mountain stream. Grenagh is the residence of H. Low, Esq. It is a rectory and vicarage, in the diocese of Cloyne, forming part of the union of Garrycloyne: the tithes amount to £1050; there is a glebe of 15 acres. In the R. C. divisions it is part of the union or district of Mourne, or Ballinamona, and has a large plain chapel at South Grenagh. The parochial schools are supported by the rector, and there are three private schools, at which about 240 children attend during the summer. At Dawestown is an extraordinary flowering lime tree, with 16 very large and wide-spreading branches. The gables and side walls of the church are nearly entire; and there are remains of druidical altars at Lyradan, Knockantoha, and Glauncoum, and several forts and raths.

GREY-ABBEY, a post-town and parish, in the barony of Ardes, county of Down, and province of Ulster, 6 miles (S. E.) from Newtownards (to which it has a sub-post-office), and 95 (N. N. E.) from Dublin, on the road from Newtownards to Portaferry; containing 3700 inhabitants. This place derives its name from a monastery founded here in 1192, by Afric, wife of John de Courcy, and daughter of Godred, King of Man, in honour of the Blessed Virgin, for monks of the Cistercian order, who were brought hither from the Abbey of Holme-Cultram, in Cumberland. The establishment continued to flourish till the dissolution, and had ample possessions in Great and Little Ardes. Towards the close of the reign of Elizabeth it was nearly destroyed, in the rebellion raised by Tyrone; and in the 3rd of Jas. I. the site and precincts, together with all its possessions, were granted to Sir James Hamilton. The village is pleasantly situated on Lough Strangford, and on the road from Portaferry to Belfast; and the neighbourhood is embellished with some elegant seats and beautiful scenery. Mount Stewart, the splendid residence of the Marquess of Londonderry, is a spacious mansion, situated in an extensive demesne richly wooded and pleasingly diversified with water. On the summit of an eminence in the grounds is an elegant building, a model of the Temple of the Winds at Athens, erected under the personal superintendence of J. Stewart, Esq., whose skill and taste in Grecian architecture have procured for him the appellation of the Athenian Stewart; it is built of stone from the quarries of Scrabo, and the floors, which are of bog fir found in the peat moss on the estate, are, for beauty of material and elegance of design, unequalled by any thing of the kind in the country; nearly adjoining the village is Rosemount, the residence of Mrs. Montgomery. According to the Ordnance survey the parish, with some small islands in Strangford Lough, comprises 7689 statute acres, nearly equally divided between tillage and pasture, the land on the shore being good, but in the interior boggy and rocky; very little improvement has been made in agriculture. Excellent slate is found in the townland of Tullycaven, but the

quarry is not judiciously worked. There is a very extensive bog, which supplies the inhabitants with abundance of fuel, and beneath the surface are found large oak and fir trees lying horizontally at a depth of 15 and 20 feet; the fir is in a fine state of preservation, exceedingly hard, and susceptible of a very high polish. A great quantity of calico and muslin is woven here by the peasantry at their own dwellings, and many of the females are employed in tambour-work. It is a perpetual curacy, in the diocese of Down, and in the patronage of W. Montgomery, Esq., in whom the rectory is improper: the tithes are included in the rent, and the perpetual curate's stipend amounts to £96. 19. 10½., of which £13. 16. 11. is paid by the impropiator, £9. 4. 7½. by the Marquess of Londonderry, £4. 12. 4. by A. Auchinleck, Esq., and £69. 6. by the Ecclesiastical Commissioners out of Primate Boulter's fund. The church is a small neat building, erected in 1778, and contains some handsome monuments of the Montgomery family. Here is a place of worship for Presbyterians in connection with the Synod of Ulster, of the third, class. There is a school on Erasmus Smith's foundation, for which the school-house was built by the late Marchioness of Londonderry, and 60 of the children are supported and clothed by the present Marchioness; and a male, female, and an infants' school, to which Mrs. Montgomery annually contributes £6, £12, and £6 respectively. In these and six other schools about 460 children are educated. The remains of the abbey are beautiful and picturesque; the eastern gable is nearly entire; and contains five lancet-shaped windows, of which the stone work is quite perfect; there are also a window of the same character on the north and south sides of the choir; the nave, which till 1778 was used as the parish church, is tolerably entire, and is now the mausoleum of the family. There are the remains of several ancient monuments, and within the choir are two recumbent effigies, said to be those of John de Courcy and his wife, finely carved in freestone. There are also several other walls remaining, serving to give an idea of the former extent of the buildings, which appear to have been in the purest style of early English architecture. A very large tumulus was opened in 1825, by Dr. Stephen son, and found to contain 17 stone coffins, formed by placing together several flag-stones on edge, and covering them with one large stone; one of these in the centre was larger than the rest, and in each of them was found an urn of baked clay, containing granular earth of a dark colour.

GREY STONES.—See DELGANY.

GROGAN, a village, in the parish of Lemanaghan, barony of Garrycastle, King's county, and province of Leinster, 4½ miles (N. W.) from Clara, on the road to Farbane; containing 52 houses and 298 inhabitants.

GROOMSPORT, a village, in the parish of Bangor, barony of Ardes, county of Down, and province of Ulster, 1½ mile (N. E. by E.) from, the sea-port town of Bangor, on the coast road to Donaghadee; containing 408 inhabitants. It is situated on the south side of Belfast Lough, and has a harbour for small craft chiefly engaged in fishing. Here is a station of the coast-guard, forming part of the district of Donaghadee. On the 13th of August, 1689, the advanced army of Wm. III., consisting of about 10,000 troops under the com-

## GUN

mand of Duke Schomberg, disembarked at this place from 70 transports, and encamped for the night: on the following day the Duke proceeded to invest Carrickfergus.

GUILCAGH, or GILCO, a parish, in the barony of Upperthird, county of Waterford, and province of Munster; containing, with the post-town of Portlaw, 921 inhabitants. It comprises 2059 statute acres, as apportioned under the tithe act, and is a vicarage, in the diocese of Lismore, forming part of the union of Dunhill; the rectory is impropriate in the corporation of Waterford and the Duke of Devonshire. The tithes amount to £148. 7. 1. of which £88 is payable to the corporation, £16. 7. 1. to the Duke of Devonshire, and £44 to the vicar. The church is used as a chapel of ease to Dunhill. There are two private schools, in which about 150 children are educated. Near Coolfin are the ruins of Kilbunny church.

GUNSBOROUGH, a village, in the parish of Galey, barony of Iraghticonnor, county of Kerry, and pro-

675

## GUR

vince of Munster,  $2\frac{3}{4}$  miles (N. N. W.) from Listowel, on the old road to Ballybunnian; containing 38 houses and 181 inhabitants. It derives its name from its former proprietor, Mr. Gun, of whose representatives it has been lately purchased by P. Mahony, Esq., of Dublin, who has commenced improvements on an extensive scale, calculated to afford constant employment to nearly 200 persons for upwards of two years. Among these are the draining of an extensive boggy district, through the centre of which a new road has been made; the rebuilding and remodelling of the village; and the formation of a large plantation, where a new mansion is about to be erected.

GURTEEN.—See KILFREE.

GURTHROE. —See GORTROE.

GURTLOWNEN, a village, in the parish of Killery, barony of Tiraghrill, county of Sligo, and province of Connaught, 2 miles (S.W.) from Dromahaire, on the road to Collooney; containing 24 houses and 112 inhabitants.

END OF VOL. I.

LONDON:  
GILBERT & RIVINGTON, PRINTERS, ST. JOHN'S-SQUARE

A  
**TOPOGRAPHICAL DICTIONARY**  
 OF  
**IRELAND.**

HAC

**HACKETSTOWN**, a market-town and parish, partly in the barony of **BALLYNACOR**, county of **WICKLOW**, but chiefly in that of **RATHVILLY**, county of **CARLOW**, and province of **LEINSTER**, 6¾ miles (S. E.) from **Baltinglass**, on the road from **Wicklow** to **Carlow**; containing 4434 inhabitants. In 1798 it sustained two attacks from the insurgent forces, one on the 25th of May, which was successfully repulsed by the yeomanry and a detachment of the **Antrim** militia; the other on the 25th of June, when a body of insurgents, amounting to several thousands, advanced against it at five in the morning. The garrison, consisting of 170, mostly yeomen, marched out to meet them, but, after a few volleys, were obliged to retreat, the cavalry by the road to **Clonmore**, and the infantry, 120 in number, into the barrack, where they maintained their position throughout the day behind a breastwork in the rear of it. The town was fired in several places by the rebels, who, after various ineffectual attempts to force an entrance to the barrack and a garrisoned house by which it was flanked, retreated, and in the night the garrison retired on **Tullogh**. The town, which consists of 131 houses, is situated on a rising ground, below which flows a branch of the **Slaney**, and commands fine views. It is a constabulary police station, and has a penny post to **Baltinglass**, and a dispensary. A patent was granted in 1635, by **Chas. I.**, to the **Earl of Ormonde** for a market on Wednesday and fairs on the Tuesday after Nov. 1st, and the Thursday after Trinity Sunday. The market is now held on Thursday, but only during the summer months from March to August, for the sale of meal and potatoes; and the fairs are on Jan. 13th, the first Thursday in Feb., March 12th, April 13th, May 4th, June 2nd, July 13th, Aug. 21st, Sept. 18th, Oct. 17th, the third Thursday in November, and Dec. 21st.

The parish comprises 31,570 statute acres, of which 11,954 are apportioned under the tithe act: about one-sixth of the land is arable, nearly one-half pasture, and the remainder bog and waste; the latter is chiefly situated in the eastern part of the parish, and large blocks of granite are dispersed throughout. The principal seats are **Woodside**, the residence of **S. Jones, Esq.**; **Ballyhellane**, of **J. Brownrigg, Esq.**; and **Ballasallagh House**, of

HAG

**J. Hogier, Esq.** The living is a rectory, in the diocese of **Leighlin**, episcopally united in 1693 to the vicarage of **Haroldstown**, and in the patronage of the Bishop: the tithes amount to £553. 16. 11., and of the benefice to £619. 15. 11. The glebe-house was erected in 1819, by a gift of £300 and a loan of £500 from the late Board of First Fruits; the glebe comprises 8½ acres. The church is a neat building, with a square embattled tower surmounted with pinnacles, which was erected and the church roofed anew, in 1820, by a gift of £600 and a loan of £500 from the late Board of First Fruits; it has recently been repaired by a grant of £559 from the Ecclesiastical Commissioners. In the churchyard is a monument to the memory of **Capt. Hardy**, who was killed in 1798 while defending the town. In the R. C. divisions it is the head of a union or district, comprising the parishes of **Hacketstown** and **Moyne**, and parts of **Haroldstown**, **Clonmore**, and **Kiltegan**; and containing chapels at **Hacketstown**, **Killamote**, and **Knockanana**. Near the church is a very neat place of worship for Wesleyan Methodists, recently erected. The parochial school is supported by the rector and a small payment from the scholars; and there is a national school in the R. C. chapel-yard.

**HAGGARDSTOWN**, a parish, in the barony of **UPPER DUNDALK**, county of **LOUTH**, and province of **LEINSTER**, 2 miles (S.) from **Dundalk**, on the road from **Dublin** to **Belfast**; containing, with the village of **Blackrock**, 1011 inhabitants. This parish comprises 1400¼ statute acres, according to the Ordnance survey, nearly the whole of which is very excellent land and under tillage. It is a rectory, in the diocese of **Armagh**, entirely inappropriate in **T. Fortescue, Esq.**: the tithes amount to £178. 16. 3½. There is neither church, glebe-house, nor glebe. In the R. C. divisions it is the head of a union or district, also called **Kilcurley**, which comprises the parishes of **Haggardstown**, **Heynstown**, **Ballybarrack**, **Philipstown**, **Dunbin**, and part of **Baronstown**: a handsome chapel was erected here in 1833, and there is another at **Baronstown**. Here is a school of about 150 children; and there are some remains of the old church and also of an ancient castle.



## HAR

**HAINSTOWN**, a parish, in the barony of **SOUTH SALT**, county of **KILDARE**, and province of **LEINSTER**, 2½ miles (E. by N.) from Naas, with which the population is returned. It is a chapelry, in the diocese of **Kildare**, united with that of **Furnaughts**, and in the gift of the bishop: the tithes amount to £6. 17. 6. In the R. C. divisions it forms part of the union or district of **Kill**.

**HAMILTON'S BAWN**, a village, in that part of the parish of **MULLAGHBRAK** which is in the barony of **LOWER FEWS**, county of **ARMAGH**, and province of **ULSTER**, 1¼ mile (S.) from **Richhill**, on the road to **Market-Hill**; containing 86 houses and 462 inhabitants. This district was granted by **Jas. I.** to **J. Hamilton, Esq.**, who, in 1619, built a strong bawn of lime and stone, 60 feet square, with flankers; settled 26 British families here, and armed 30 men for the king's service. The bawn was almost entirely destroyed in 1641, when great cruelties are said to have been perpetrated here. This place, which was formerly of considerable note, is the subject of a humorous poem by **Dean Swift**, entitled "the Grand Question debated whether **Hamilton's Bawn** shall be a Barrack or a Malt-House." Fairs are held on the 26th of May and November; and a court baron is held for the manor of **Johnstown**, on the first Monday in every month, for the recovery of debts under 40s. Here is a male and female school, assisted by the **Rev. Dr. Blacker**. On the hill above the town are the ruins of a castle, which, until recently, was regularly garrisoned.

**HARDWOOD**, a village, in the parish of **CLONARD**, barony of **UPPER MOYFENRAGH**, county of **MEATH**, and province of **LEINSTER**; containing 16 houses and 67 inhabitants.

**HARE ISLAND**, or **INNISDRISCOL**, in the parish of **AUGHADOWA**, Eastern Division of the barony of **WEST CARBERY**, county of **CORK**, and province of **MUNSTER**, 7 miles (S. W.) from **Skibbereen**; containing 267 inhabitants. It lies off **Turk Head** in **Roaringwater bay**, about ¾ of a mile from the mainland, and contains 155 statute acres, some of which are cultivated by spade labour.

**HAROLD'S CROSS**, a village, partly in the parish of **ST. CATHERINE**, in the barony of **DONORE**, and partly in the united parishes of **ST. PETER**, and **ST. KEVIN**, barony of **UPPERCROSS**, county of **DUBLIN**, and province of **LEINSTER**, 1¼ mile (S.) from **Dublin Castle**, on the road to **Rathfarnham**; containing 1101 inhabitants. This place was in ancient times the scene of repeated conflicts with the **Danes**; and in a house near it, on the road from **Clanbrassil bridge**, **Robert Emmet**, who had lodged there for some time under a fictitious name, after the insurrection of 1803, was apprehended by **Major Sirr**. The village contains 157 houses, chiefly built round a spacious green and along the roads leading on the west to **Kimmage**, and on the south to **Rathfarnham**. In the neighbourhood are some handsome villas, of which the chief are **Mount Argus**, that of **J. Byrne, Esq.**; and **Greenmount**, of **J. Webb, Esq.** On a branch of a river which rises above **Castle Hill** are some extensive mills; and in the neighbourhood is a very extensive cotton factory, called the **Green Mount Mills**, belonging to **Messrs. Pim**, and employing 150 persons. The machinery of these mills is driven by a steam-engine of 25 and a water-wheel of 20-horse power,

## HAR

giving motion to 100 power-looms and 6000 spindles; there are also a paper-mill and a flour-mill. In the village is a small monastery of **discalced Carmelites**, consisting of a prior and nine brethren, who support themselves by the exercise of several trades, and the profits of a school kept in the house. A convent of sisters of the order of **St. Clare** was removed hither from **Dorset-street, Dublin**, in 1804; the establishment consists of an abbess, 17 professed nuns, and 3 lay sisters; and attached to the convent is a very neat chapel, which is open to the public. Connected with this institution is a female orphan asylum, founded in 1803, and removed from **Hendrick-street, Dublin**, in 1806, when an appropriate building adjoining the convent was erected for its use. In this asylum 90 children are maintained, clothed, and instructed under the immediate care and superintendence of the sisters of **St. Clare**; it is supported by subscriptions, donations, and the produce of the industry of the children, who excel in the finer sorts of needlework. Near the entrance of **Mount Jerome** is a national school, established in 1834, which was previously a R. C. chapel. **Mount Jerome**, a beautifully picturesque demesne, adjoining the village, has lately been purchased by the **Dublin Cemetery Company**, formed under the provisions of an act of the 4th and 5th of **Wm. IV.**, "for establishing a general cemetery in the neighbourhood of the city of **Dublin**." This cemetery comprises 25 acres of gently elevated ground, embellished with lawns and shrubberies, and wholly surrounded with lofty trees of venerable growth, giving it an air of seclusion and a solemnity of aspect peculiarly appropriate. Under the direction of the Company, who have a capital of £12,000 subscribed in £10 shares, provision will be made for the interment of persons of all religious denominations by recognised ministers of their respective congregations; and in order to facilitate the approaches from the south and south-east of the city, arrangements have been made with the **Grand Canal Company** for the improvement of the canal road from **Portobello**, and for exemption from toll of all carriages passing to or from the cemetery. The plan also embraces the erection of monuments and cenotaphs, and the construction of tombs and graves either by the company at a stipulated charge, or by individuals at their own expense; the whole is enclosed by a wall, and near the entrance a church is now being erected for the accommodation of the neighbourhood as a chapel of ease. Building stone of good quality is found in abundance in the vicinity, and the **Grand Canal** passes almost close to the village.

**HAROLDSTOWN**, a parish, in the barony of **RATHVILLY**, county of **CARLOW**, and province of **LEINSTER**, 1½ mile (S.) from **Hacketstown**, on the road to **Carlow**; containing 838 inhabitants. It comprises 2778 statute acres, of which about 200 are bog, 1000 arable, and the remainder meadow and pasture. Agriculture is improving, and limestone is found here. It is a vicarage, in the diocese of **Leighlin**, forming part of the union of **Hacketstown**; the rectory is appropriate to the **Dean and Chapter of Leighlin**. The tithes amount to £188. 9. 4., of which two-thirds are payable to the dean and chapter, and one-third to the vicar. In the R. C. divisions it forms part of the union or district of **Hacketstown**. There is a dispensary; also a parochial,

a national, and another public school. On the townland of Haroldstown is a fine cromlech, consisting of one large stone supported by five smaller stones; there is also an old churchyard.

HARRISTOWN, a village (formerly a parliamentary borough), in the parish of RATHMORE, barony of NORTH NAAS, county of KILDARE, and province of LEINSTER, 2½ miles (N. E.) from Kileullen-Bridge; the population is returned with the parish. This place was formerly the property of the ancient and noble family of Eustace, to whom it gave the title of Baron; and during the civil war, in 1650, the castle was besieged and taken by a party of the parliamentary forces under Cols. Hewson and Reynolds. In 1681, Sir Maurice Eustace, Knt., obtained from Chas. II. a charter, constituting his estates a manor, with power to hold courts leet and baron, and a court of record before his seneschals, for the recovery of debts not exceeding £10. He also obtained leave to appoint bailiffs and other officers, to have a gaol, to take all waifs, estrays, deodands, and felons' goods, and to hold a market and two fairs at Carnallaway. The town was afterwards made a free borough, with a corporation, consisting of a sovereign and 12 burgesses, which had the privilege of returning two members to parliament, and continued to exercise it till the Union, when the borough was disfranchised, and the £15,000 awarded as compensation was paid to John Latouche, Esq., who was at that time proprietor of the town. For some time previously to the disfranchisement, its corporation had ceased to exercise any municipal functions; none of its offices have since been filled, and it is now an inconsiderable village. Harristown, the seat of R. Latouche, Esq., is an elegant mansion with a stately Ionic portico, beautifully situated on an eminence on the right bank of the river Liffey, which winds through the demesne and is crossed by two stone bridges, one of which, at Brannockstown, was built by the late J. Latouche, Esq., to supply the place of a very handsome bridge of seven arches, now included within the demesne. The banks of the river are richly ornamented with stately timber, and the undulating surface of the grounds has been made available to the graceful embellishment of this fine demesne. Near Harristown is Kilbarry, the elegant villa of Mrs. Dundas. A constabulary police force is stationed in the village; and there are some slight remains of the ancient castle, formerly belonging to the family of Eustace.

HARRISTOWN, a parish, in the barony of UPPER PHILIPSTOWN, KING'S county, and province of LEINSTER, 4¼ miles (S. W.) from Kildare, on the road from Monastereven to Athy; containing 1020 inhabitants. This parish is an isolated part of King's county, situated in the county of Kildare; it comprises 3940 statute acres, as apportioned under the tithe act, and valued at £2218 per annum; and includes Riverstown, the residence of Capt. Browne. The living is a rectory and vicarage, in the diocese of Kildare; forming the corps of the prebend of Harristown in Kildare cathedral, and in the patronage of the Bishop: the tithes amount to £220. There is neither church, glebe-house, nor glebe. The parochial school, at Borbawn, is aided by the incumbent, and there is a private school of about 20 children.

HAWLBOWLING, an island, in the parish of TEMPLEROBIN, barony of BARRYMORE, county of CORK, and province of MUNSTER, ½ a mile (S.) from Cove, in

the harbour of Cork; containing, with Rocky Island, 303 inhabitants. This island, called formerly Ennis Shenagh, or Fox Island, was originally fortified by Sir G. Carew, after the defeat of the Spaniards at Kinsale, in 1602; and stores were deposited here, which, on the death of Queen Elizabeth, the Mayor of Cork, with some forces, attempted to seize, refusing any supply to the King's troops. In this attempt many of the citizens were killed, and the remainder returned to Cork and submitted to the authority of Jas. I., whom they had previously refused to proclaim. In the war of 1641, the island was alternately in the possession of the royalists and parliamentarians, but ultimately submitted to Cromwell in 1649. After the Restoration, the fortress was much neglected, but in 1688 it was seized by the adherents of Jas. II., and remained in their possession till the arrival of an English fleet, in 1690, when it was deserted by the Irish troops and garrisoned by the Earl of Marlborough, on his route to Cork. From this time the island (which comprises about 36 acres, and previously afforded pasture to a few sheep) began to be regarded as a place of importance, and the garrison was carefully kept up till the building of the barracks on Spike Island, in 1806, when it was appropriated to the Boards of Admiralty and Ordnance, by which extensive stores and depôts were erected, and it is now the great naval arsenal and ordnance depôt of Cork. The eastern portion of it belongs to the Admiralty, and the western to the Ordnance department; in the former are ranges of buildings of very great extent, capable of receiving stores and provisions sufficient for supplying the whole navy of Great Britain for 12 months, and a capacious tank, containing 5000 tons of fresh water. In Rocky Island is the magazine, consisting of several spacious vaults hewn out of the solid rock, in which are deposited 25,000 barrels of gunpowder, from which the whole of the south of Ireland is supplied. The stairs and landing-places all round the quays are capacious and well constructed; the warehouses are four stories high, roofed with slate and built in a most substantial manner and in a handsome style, on a level hewn out of the rock, which rises abruptly in their rear; but since the breaking up of the victualling establishment they have been disused, and are now under the care of a store-keeper and two other officers belonging to the Admiralty. The buildings belonging to the Ordnance department are the artillery barracks for one officer and 30 men (a detachment from Spike Island), a martello tower, and some other works; they occupy the sides and summit of the rock, and are also disused and under the care of an Ordnance store-keeper and clerks. The entrance to the island is from the north, opposite to Cove. The Spike sands, which set in close to it, extend more than a mile (E. S. E.), and begin to dry on the north side at half ebb; on this bank are several perches, the chief of which are on the east and north sides; vessels going into Cork must pass on the north side between these sands and the main land. The island, in ecclesiastical arrangements, forms part of the parish of Templerobin, in the diocese of Cloyne; and in the R. C. divisions it belongs to the parish of Monkstown, in the diocese of Cork.

HEADFORD, a market and post-town, partly in the parish of KILKILVERY, but chiefly in that of KILLURSA, barony of CLARE, county of GALWAY, and province of

CONNAUGHT, 16 miles (N.) from Galway, and 107¾ (W.) from Dublin; containing 1441 inhabitants. This is a neat and clean town, having been much improved by its proprietor, R. J. Mansergh St. George, Esq.; it has a considerable trade, and commands fine views of Lough Corrib, and the mountains of Joyces' country and Mayo. It comprises 217 houses, is a chief constabulary police station, and has petty sessions on Mondays; here is also a dispensary. Bobbin lace, coarse linen, and flannel are made. The market is on Tuesday, and fairs are held on May 11th and Oct. 14th. Headford Castle is the residence of R. J. M. St. George, Esq.; it is a handsome modern building, erected on the ruins of the ancient castle; the extensive demesne, which is laid out with great taste, is entered from the town by a good gateway. Here is also Clydagh House, the seat of G. Staunton Lynch, Esq. In the neighbourhood are several raths; and between the town and the shores of Lough Corrib are the ruins of Ross abbey, partially covered with ivy. It was founded for Observantine Franciscans, in 1498, by Lord Granard, and a chapter of the order was held in it in 1509. At the suppression of religious houses it was granted to the Earl of Clancricarde. In 1604 it was repaired by the Catholics, and in 1812 the roof fell in; one of the windows is still perfect. Within this ruin is the burial-place of the Burke, Kirwan, Browne, and Lynch families. In 1828, silver coins of the reigns from Hen. III. to Wm. III., copper coins of Jas. II. and his successor, military weapons and other relics were found near Headford Castle, and are now in the possession of Mr. Harrison.

HENRYVILLE, a village, in the parish of BALLYCLUG, barony of LOWER ANTRIM, county of ANTRIM, and province of ULSTER, adjoining the post-town of Ballymena, with which it is connected by a bridge over the river Braid: it contains 48 houses and 252 inhabitants.

HERBERTSTOWN, a Village, partly in the parish of BALLYNARD, and partly in that of CAHIRCORNEY, barony of SMALL COUNTY, county of LIMERICK, and province of MUNSTER, 6 miles (N. E. by N.) from Bruff, on the road from Limerick to Hospital. It is a constabulary police station, and has large pig fairs on Jan. 15th, March 17th, June 28th, and Nov. 7th. Here is a large R. C. chapel, which was erected in 1836 at an expense of £800.

HEYNSTOWN, or HAINSTOWN, a parish, in the barony of UPPER DUNDALK, county of LOUTH, and province of LEINSTER, 2½ miles (S.) from Dundalk, on the road to Ardee; containing 442 inhabitants. This parish comprises, according to the Ordnance survey, 1980½ statute acres, which are chiefly under tillage. It is well planted, and the scenery is highly picturesque; there is an abundance of good building stone. Prospect, the seat of W. H. Richardson, Esq., commands a very extensive view; and Clermont Park, that of T. Fortescue, Esq., stands in a handsome and well-wooded demesne, comprising about 800 statute acres. The living is a rectory, in the diocese of Armagh, and in the patronage of the Lord-Primate: the tithes amount to £350; there is neither glebe-house nor glebe. The church is a plain modern structure, near which are some remains of an ancient round tower. In the R. C. divisions the parish forms part of the union or district of Haggardstown,

at which place is the chapel. Here are the ruins of Dunmahon castle, consisting of a quadrangular pile, with circular towers of dissimilar sizes at the angles.

HILLSBOROUGH, an incorporated market-town (formerly a parliamentary borough), and a parish, in the barony of LOWER IVEAGH, county of DOWN, and province of ULSTER, 16 miles (W. N. W.) from Downpatrick, and 70¼ (N.E.) from Dublin; containing 6886 inhabitants, of which number, 1458 are in the town. This place, originally called Cromlyn,



*Seal.*

derived its present name from a castle erected by Sir Arthur Hill in the reign of Chas. I., which at the Restoration was made a royal fortress by Chas. II., who made Sir Arthur and his heirs hereditary constables, with 20 warders and a well-appointed garrison. The castle is of great strength and is defended by four bastions commanding the road from Dublin to Belfast and Carrickfergus: it is still kept up as a royal garrison under the hereditary constablenesship of the present Marquess of Downshire, a descendant of the founder, and is also used as an armoury for the yeomanry. At the time of the Revolution, the army of Wm. III. encamped under its walls: and during the disturbances of 1798 the royal army encamped on Blaris moor, within two miles of this place. The town, which is built on the summit and declivities of a hill, consists of one principal and three smaller streets, and contains 214 houses, many of which are of handsome appearance; it is well paved, partially lighted, and amply supplied with water conveyed by pipes from the neighbouring hills. The approach from the Dublin road has been widened, one of the old streets near the castle has been removed, and other considerable improvements have been made. Races, established under the management of the horsebreeders of the county of Down, incorporated by charter of Jas. II., are held in this neighbourhood and at Downpatrick alternately, and are kept up with great spirit. The course, called the Maze, about two miles from the town, winds round the base of a hill, from the summit of which the spectators have an excellent view of the races, and an elegant stand has been erected. The manufacture of linen and cotton is carried on, chiefly for the Belfast merchants; an extensive ale brewery was established in 1810, and a very large distillery in 1826, which has three stills worked by one fire; in these works, which belong to Messrs, Bradshaw and Co., 40 men are regularly employed, and 2000 tons of grain are annually consumed. The Lagan canal from Belfast to Lough Neagh passes within a mile of the town, and a wharf has been constructed on its bank for landing coal and other necessities. The market is on Wednesday, and fairs are held on the third Wednesday in Feb., May, Aug., and Nov.; the marketplace is spacious, and shambles and grain stores have been erected. Great agricultural improvements have been carried on in the neighbouring district by the present Marquess during the last twenty-five years. By charter of Chas. II. the corporation consists of a sovereign, 12 burgesses, and an indefinite number of freemen,

assisted by a recorder (who is also town-clerk), a Serjeant-at-mace, and inferior officers. The sovereign is annually elected from the burgesses, and with his deputy is coroner, and, during his year of office and for one year after, justice of peace within the borough; the burgesses are chosen, as vacancies occur, by a majority of their own body, by whom the recorder and other officers are appointed, and the freemen admitted by favour only. The borough returned two members to the Irish parliament till the Union, when the elective franchise was abolished, and the £15,000 awarded as compensation was paid to Arthur, Marquess of Downshire. A borough court and court of record were formerly held, but have been long discontinued. Courts leet and baron are held every three weeks by the seneschal of the Marquess, for the manor of Hillsborough with jurisdiction to the amount of £2 extending over upwards of 26,000 acres in the parishes of Hillsborough, Blaris, Anahilt, Dromara, Dromore, and Moira; and a court of record for the same manor, for pleas to the amount of £200. Petty sessions are held here every Wednesday, and the quarter sessions for the county alternately here and at Newtownards. The court-house, a handsome building of freestone in the centre of the market-place, was erected by the present Marquess: a district bridewell has been built under the provision of an act of the 7th of Geo. IV.; and a chief constabulary police force has been stationed in the town.

The parish comprises, according to the Ordnance survey, 8484¾ statute acres, of which 62½ are water and the remainder good arable and pasture land, the principal part of which is under tillage and in a high state of cultivation. Hillsborough Castle, the seat of the Marquess of Downshire, situated at the west end of the town, is in a demesne richly embellished with wood; in the grounds is a fine lake, and the scenery is pleasingly diversified and highly picturesque.—At the east side of the town is the park, enclosing a space of 1500 statute acres, surrounded by a wall: it also is beautifully situated, richly wooded, and has a fine lake. Within it is the fort above-mentioned, erected by Sir Arthur Hill, in the centre of the west side of which is a castellated mansion, supposed to have been built as a residence for the constable. King William slept in it when his army was encamped in the neighbourhood. It is entered by an arched gateway, which is the only passage into the fort except a sally-port in the eastern side. It was from this place that King William issued his declaration to grant the Regium Donum to the Presbyterian ministers of Ulster. The other seats are Culcavy Cottage, the residence of H. Bradshaw, Esq.; Eglantine, of Capt. Moore; Carnbane, of H. Moreland, Esq.; Shamrock Vale, of Lieut. Clarke, R.N.; and Blaris House, of Col. Hawkeshaw. The living is a rectory, in the diocese of Down, formerly the head of a union comprising also the parishes of Drumbeg, Drumboe, and Kilclief, together constituting the corps of the archdeaconry of Down, but since the dissolution of the union under the Church Temporalities' act, consequent on the demise of the Rev. R. M. Mant, in 1834, it has solely formed the corps of the archdeaconry: the tithes amount to £550. The glebe-house is a handsome residence, and the glebe comprises 22 acres, subject to a rent of £31. 7. 8.; attached to the archdeaconry are also 235 acres of glebe in the parish of Kilclief. The church,

a spacious cruciform structure in the later English style, with square embattled towers at the extremities of the transepts, and a similar tower at the west end surmounted by an octagonal spire, was erected in 1774, at the sole expense of the late Marquess. The interior is finely arranged, the windows are embellished with stained glass, and a powerful and sweet-toned organ was presented by the late Marquess, and has been enlarged and much enriched in tone by the present Marquess, by whom also the church is kept in repair, and the salaries of the organist, choristers and vergers paid. In the R. C. divisions the parish forms part of the union or district of Lisburn, and has a chapel in the town. There are also places of worship for Presbyterians, the Society of Friends, and Moravians. Nearly 300 children are taught in five public schools, of which the parochial schools are supported by the Marquess and Marchioness of Downshire; and there are four private schools, in which are about 200 children, and a dispensary. Hillsborough gives the inferior titles of Earl and Viscount, and Kilwarlin the title of Viscount, to the Marquess of Downshire.

HILLTOWN, a village, in the parish of CLONDUFF, barony of UPPER IVEAGH, county of DOWN, and province of ULSTER, 2 miles (S.) from Rathfriland, on the road from Newry to Downpatrick; containing 39 houses and 170 inhabitants. It is a handsome village, with a small but remarkably well kept inn, strikingly indicating the care which its noble proprietor, the Marquess of Downshire, has bestowed on the improvement of his estates, and the fidelity with which his lordship's views have been promoted by his agent, W. E. Reilly, Esq. In the grant of it to the Hillsborough family it is called Carquillan. There is a market on Saturday, and a large fair for cattle and linen yarn on the second Tuesday in every month. It is a chief constabulary police station, and has a good inn. The parish church of Clonduff having been destroyed in the war of 1641, a church was built here in 1766. It is a large and handsome edifice with a tower, erected by aid of a gift of £338 from the late Board of First Fruits, and recently repaired by a grant of £230 from the Ecclesiastical Commissioners. Here is also the glebe-house, with a glebe of 21 acres; a Presbyterian meeting-house, in connection with the Synod of Ulster, of the third class; a R. C. chapel, and the parochial school, for which a house was built in 1824 by the Marquess of Downshire, who has endowed it with £10 per annum.

HOG ISLAND.—See KILRUSH.

HOLLYMOUNT, a post-town, in the parish of KILCOMMON, barony of KILMAINE, county of MAYO, and province of CONNAUGHT, 13¾ miles (S.) from Castlebar, (on the road to Tuam), and 11½ (W. by N.) from Dublin: the population is included in the return for the parish. The entrance to the town is very pretty, being adorned with the handsome parish church and the beautiful grounds round Hollymount House, the residence of T. Spencer Lindsey, Esq.; and there are several other gentlemen's seats in its vicinity, which are described in the article on the parish. Fairs are held on May 16th and Dec. 11th; and there is a good hotel, a dispensary, and a school-house built at the expense of Mr. Lindsey, who supports the school. It is a constabulary police station, and petty sessions are held on alternate Saturdays.

HOLLYWOOD, a post-town and parish, in the barony of LOWER CASTLEREAGH, county of DOWN, and province of ULSTER, 4 miles (N. E.) from Belfast, and 84 (N.) from Dublin; containing 4693 inhabitants, of which number, 1288 are in the town. In the year 1200, Thomas Whyte founded at this place a Franciscan priory, which was amply endowed, and continued to flourish till the dissolution. Among its possessions were the Copeland Isles, and the Isle of Rathlin or Raghery, to the north of the county, which, with its other endowments, were granted to Sir Jas. Hamilton in the 3rd of Jas. I. On the 8th of April, 1644, a meeting of the Presbyterian clergy and laity was held here, at which several persons entered into "a solemn league and covenant for the defence of the reformed religion, the safety of the king, and the peace, happiness, and security of the three kingdoms, and to secure and hold fast the league and covenant with England;" the original document, signed by 32 gentlemen, is preserved in the museum at Belfast. The village, which is delightfully situated on the eastern shore of Carrickfergus bay, and on the road from Belfast to Bangor, previously to 1800 contained only about 30 dwellings, chiefly poor cabins; but from its proximity to Belfast, and its fine sandy beach, it has since been greatly extended, and is now become a favourite place of resort for sea-bathing. It contains at present 225 houses, mostly well built; bathing-lodges have been erected for the accommodation of visitors, a new road has been made along the shore, and a daily mail has been established. There are several good lodging-houses in the village and its environs; and from the increasing number of visitors, several houses in detached situations, and chiefly in the Elizabethan style of architecture, are now in progress of erection on the Cultra estate, by Thomas Ward, Esq., after designs by Millar. These houses are sheltered with thriving plantations, and beautifully situated on a gentle eminence commanding a richly diversified and extensive prospect of Carrickfergus bay, the Black mountain, Cave hill, the Carnmoney mountains, and the town and castle of Carrickfergus, terminating with the basaltic columns of Black Head. Close to the shore is an extensive muscle bank; and about a mile to the north-west of the town, in the lough, is a sand bank, called the Hollywood bank, the greater part of which is dry at low water, but which vessels may easily avoid by sailing nearer to the northern shore. It is a constabulary police station, and also a coast-guard station, forming part of the district of Donaghadee. Fairs, principally for cattle and horses, are held on the first Monday in each quarter. A court leet and baron is held every three weeks by the seneschal of the manor, for pleas in civil bill cases to the amount of £10, and pleas of record and attachment of goods and chattels to the amount of £20; its jurisdiction extends over 27 townlands in the parish of Hollywood, Knockbreda, Dundonald, and Ballymacarett; but the prison not being now used for that purpose, defaulters are sent to the county gaol.

The parish comprises the two ancient parishes of Ballymechan, or Columbkil, and Craigavad, both rectories, one belonging to Hollywood priory, and the other to the abbey of Bangor, which were, united in 1626, under the name of Hollywood. It contains, according to the Ordnance survey, 8064¼ statute acres, principally

under an improved system of tillage and in a high state of cultivation. Freestone of excellent quality and coal may be obtained, but the mines are not worked to any extent. The surrounding scenery is finely varied, and embellished with numerous gentlemen's Seats; among which are the episcopal palace of the Bishop of Down; Cultra, the seat of H. Kennedy, Esq.; Ballymenock, of T. Gregg, Esq.; Rockport, of I. Turnley, Esq.; Craigavad, of A. Forbes, Esq.; Garnerville, of Capt. Garner; Hollywood House, of J. Macartney, Esq.; Turf Lodge, of J. Kane, Esq.; Knocknagoney, of Mrs. Kennedy; Bloomfield, of J. Agnew, Esq.; Clifton, of Dr. Halliday; Richmond Lodge, of F. Turnley, Esq.; Wellington, of W. Crawford, Esq.; Marino, of T. Ward, Esq.; Greenville, of I. Stott, Esq.; Glen Carrig, of Miss Symes; and the Spa, of J. Cordukes, Esq. The living is an inappropriate curacy, in the diocese of Down, and in the patronage of Viscount Dungannon, in whom the rectory is inappropriate. The tithes belong to the proprietors of the soil, and are included in the rent; the patron pays £40 per ann., to the minister, which is augmented to £100 by the trustees of Primate Boulter's fund; the glebe-house was built in 1812, by a gift of £450 and a loan of £50 from the late Board of First Fruits: the glebe comprises 12a. 4p. The church, which is at the eastern extremity of the village, is an ancient building, with several antique heads in the outer wall, which are supposed to have been the corbels of a former church. In the R. C. divisions the parish forms part of the union or district of Belfast, and has a chapel, which was built in 1828. There is a Presbyterian meeting-house in connection with the Synod of Ulster, of the second class, and one belonging to the Presbytery of Antrim. About 230 children are educated in five public schools, one of which is supported by Mr. Turnley; and about 60 in two private schools; there are also two Sunday schools. An establishment for the relief of the poor is supported by subscriptions, in which 15 poor persons constantly reside. The church occupies the site of the ancient priory, of which there are no other remains; and of the churches of Ballymechan and Craigavad not a vestige can be traced; the cemeteries of both were used as places of interment till 1765, and in the former were deposited the remains of Con O'Neil, the last of that powerful sept, whose possessions comprised more than one-third of the county of Down, and an extensive district in the county of Antrim, in which was included the now populous town of Belfast. Some carved stones are preserved at Ballymechan, which are supposed to have belonged to his tomb, but the sculpture is of an earlier date; the site of that church is now a garden and the churchyard an orchard, and at Craigavad only one solitary stone remains to mark the site of the churchyard, which is now under cultivation. A new species of rose was discovered in this parish by John Templeton, Esq., which by the Dublin Society was called "Rosa Hibernica," and afterwards "Rosa Templetonia," in honour of the discoverer.

HOLLYWOOD, a parish, in the barony of BALROTHERY, county of DUBLIN, and province of LEINSTER, 4 miles (S. W.) from Balbriggan, on the road from Dublin by Naul to Drogheda; containing 1022 inhabitants. This parish, with respect to its agriculture, is in an unimproved state, though good limestone for burning exists near the ruins of its ancient church; there is

also a quarry of black slate near Malahow. The principal seats are Malahow House, the residence of the Rev. T. Baker; and Malahow, of T. Cosgrave, Esq., from both of which are extensive views, and also from the R. C. parochial house at Damastown, embracing an extensive tract of country towards Dublin, backed by the Dublin and Wicklow mountains. The living is a vicarage, in the diocese of Dublin, episcopally united to the vicarages of Naul and Grallagh, and in the patronage of the Marquess of Drogheda; the rectory is impropriate in W.D. Pollard, Esq., and Capt. G. Pepper. The tithes amount to £229. 1. 9., of which £151. 14. 4. is payable to the impropiators, and the remainder to the vicar; and the vicarial tithes of the whole union amount to £92. 8. 11. The glebe-house was built by a gift of £369 and a loan of the same amount from the late Board of First Fruits, in 1829; the glebe comprises 6 acres. In the R. C. divisions the parish forms part of the union or district of Naul or Damastown; the chapel at Damastown is a neat edifice, and near it is the parochial house for the R. C. clergyman, erected in 1833, at an expense of £500; there is a private school, in which are about 20 children. On levelling a hill near the ruins of the old church, in 1833, several urns containing ashes were found, about six feet below the surface. Near the spot is an extensive moat, or rath. There is a holy well, dedicated to St. Kennett.

HOLLYWOOD, a parish, in the barony of LOWER TALBOTSTOWN, county of WICITOW, and province of LEINSTER, 5 miles (S. S. W.) from Blessington, on the mail coach road from Dublin to Baltinglass and Tullow; containing 2850 inhabitants, of which number, 161 are in the village. This parish, which is situated on the river Liffey, is for civil purposes divided into two parishes, called respectively Hollywood Boleys and Hollywood Lowlands, the former containing 1550, and the latter 1300 inhabitants. It comprises 18,000 statute acres, of which a very large proportion is waste and the remainder in pasture and under tillage, in nearly equal portions. The surface is mountainous and heathy, and the soil very various; there is a considerable tract of bog, and under a better system of agriculture a great part of the waste land might be brought into profitable cultivation. Tyrone Lodge, the property of Lord "William Beresford, was burnt by the insurgents in 1798, and has not been rebuilt; the demesne is finely wooded and contains a picturesque glen. One side of the celebrated waterfall of Poul-a-Phuca, described in the article on Blessington, is within this parish. The village contains 27 houses; and fairs are held on Feb. 1st, May 3rd, Aug. 1st, and Nov. 1st. The living is a rectory and vicarage, in the diocese of Dublin, and in the patronage of the Archbishop: the tithes amount to £172. 6. 6. The glebe-house was built by a gift of £300 and a loan of £300 from the late Board of First Fruits; the glebe comprises 20 acres. The church, a small edifice without tower or spire, has a stone roof neatly groined, and some handsome stained glass presented by the Marquess of Waterford. In the R. C. divisions the parish forms part of the union or district of Ballymore-Eustace; the chapel is a neat and spacious edifice, erected in 1831. About 100 children are taught in the parochial school, which is supported by subscription, aided by the rector; and there are four private schools, in which are about 140 children. In Hollywood glen,

which is about a mile in length and remarkable for its wild and romantic scenery, is a very curious sepulchre.

HOLMPATRICK, a parish, in the barony of BALROTHERY, county of DUBLIN, and province of LEINSTER, 3½ miles (S. E.) from Balbriggan; containing, with the town of Skerries, 3109 inhabitants. This parish, which is situated on the eastern coast, derives its name from the island of Innis Patrick, about a mile from the shore, on which a monastery was founded by Sitric Mac Murchard towards the close of the 9th century. Moel Finian, Prince of the Bregii, became a monk in this establishment, of which he was made abbot; and in 1148 a great synod was held here by Gelasius, Archbishop of Armagh, assisted by Malachy O'Morgair, apostolic legate. Between the years 1213 and 1228 the establishment was removed from the island to the mainland, and a building erected on the coast at a short distance from the town of Skerries, where it continued to flourish till the dissolution, after which the site and possessions were granted by Queen Elizabeth to Sir Thomas Fitzwilliam. The mountain portions of the parish present an interesting variety of transition rocks, chiefly of green-stone (in some parts much mixed with calcareous matter), fine grauwacke, clay-slate, grauwacke slate, calcareous tufa, and limestone. The limestone rocks near Lough Shinny are worn into singular form by the action of the sea, which has broken the surface into bold undulations. Two small rocky islands, Colt and Shenex, form a group with Innis Patrick; and beyond these is the islet of Rockabill, or Cow and Calf. Innis Patrick consists of fine grauwacke alternating with grauwacke-slate and clay-slate, with thin layers of limestone from half an inch to several feet in width, uniformly dipping southward; and on its western side is a horizontal section of the same material. The islands of Colt and Shenex are of similar composition, but Rockabill is of granite. At Milverton is a quarry of very fine building stone, frequently imbedded with fossils, which, when polished, is equal to marble and is often used for mantel-pieces. On Shenex and Red islands are martello towers, and at Skerries is a coast-guard station. There are nearly fifty wherries, of from 30 to 50 tons' burden each, belonging to Skerries: they are engaged in the fishery, and have the benefit of a commodious harbour and pier, where coal brigs from the English side of the channel can unload, with an excellent roadstead and anchorage, where large vessels frequently take shelter in unfavourable weather. The manufacture of worked muslins is carried on in this town extensively, and gives employment to a great number of females. Milverton, the seat of G. Woods, Esq., is beautifully situated in a richly wooded demesne of 180 acres, commanding a fine view of the sea, with the town of Skerries in the foreground; within the demesne are the cemetery and some of the foundation of the church of St. Mavee, with a well dedicated to that saint. The only other seat is Hacketstown, the property of J. H. Hamilton, Esq., proprietor of the parish, and now the residence of his agent. There are two windmills and a water-mill for grinding corn; and fairs are held at Skerries on April 28th, and Aug. 10th, for cattle and pigs. The living is an impropriate curacy, in the diocese of Dublin, and in the patronage of J. H. Hamilton, Esq., in whom the rectory is impropriate, and who has endowed the curacy

also a quarry of black slate near Malahow. The principal seats are Malahow House, the residence of the Rev. T. Baker; and Malahow, of T. Cosgrave, Esq., from both of which are extensive views, and also from the R. C. parochial house at Damastown, embracing an extensive tract of country towards Dublin, backed by the Dublin and Wicklow mountains. The living is a vicarage, in the diocese of Dublin, episcopally united to the vicarages of Naul and Grallagh, and in the patronage of the Marquess of Drogheda; the rectory is impropriate in W.D. Pollard, Esq., and Capt. G. Pepper. The tithes amount to £229. 1. 9., of which £151. 14. 4. is payable to the impropiators, and the remainder to the vicar; and the vicarial tithes of the whole union amount to £92. 8. 11. The glebe-house was built by a gift of £369 and a loan of the same amount from the late Board of First Fruits, in 1829; the glebe comprises 6 acres. In the R. C. divisions the parish forms part of the union or district of Naul or Damastown; the chapel at Damastown is a neat edifice, and near it is the parochial house for the R. C. clergyman, erected in 1833, at an expense of £500; there is a private school, in which are about 20 children. On levelling a hill near the ruins of the old church, in 1833, several urns containing ashes were found, about six feet below the surface. Near the spot is an extensive moat, or rath. There is a holy well, dedicated to St. Kennett.

HOLLYWOOD, a parish, in the barony of LOWER TALBOTSTOWN, county of WICITOW, and province of LEINSTER, 5 miles (S. S. W.) from Blessington, on the mail coach road from Dublin to Baltinglass and Tullow; containing 2850 inhabitants, of which number, 161 are in the village. This parish, which is situated on the river Liffey, is for civil purposes divided into two parishes, called respectively Hollywood Boleys and Hollywood Lowlands, the former containing 1550, and the latter 1300 inhabitants. It comprises 18,000 statute acres, of which a very large proportion is waste and the remainder in pasture and under tillage, in nearly equal portions. The surface is mountainous and heathy, and the soil very various; there is a considerable tract of bog, and under a better system of agriculture a great part of the waste land might be brought into profitable cultivation. Tyrone Lodge, the property of Lord "William Beresford, was burnt by the insurgents in 1798, and has not been rebuilt; the demesne is finely wooded and contains a picturesque glen. One side of the celebrated waterfall of Poul-a-Phuca, described in the article on Blessington, is within this parish. The village contains 27 houses; and fairs are held on Feb. 1st, May 3rd, Aug. 1st, and Nov. 1st. The living is a rectory and vicarage, in the diocese of Dublin, and in the patronage of the Archbishop: the tithes amount to £172. 6. 6. The glebe-house was built by a gift of £300 and a loan of £300 from the late Board of First Fruits; the glebe comprises 20 acres. The church, a small edifice without tower or spire, has a stone roof neatly groined, and some handsome stained glass presented by the Marquess of Waterford. In the R. C. divisions the parish forms part of the union or district of Ballymore-Eustace; the chapel is a neat and spacious edifice, erected in 1831. About 100 children are taught in the parochial school, which is supported by subscription, aided by the rector; and there are four private schools, in which are about 140 children. In Hollywood glen,

which is about a mile in length and remarkable for its wild and romantic scenery, is a very curious sepulchre.

HOLMPATRICK, a parish, in the barony of BALROTHERY, county of DUBLIN, and province of LEINSTER, 3½ miles (S. E.) from Balbriggan; containing, with the town of Skerries, 3109 inhabitants. This parish, which is situated on the eastern coast, derives its name from the island of Innis Patrick, about a mile from the shore, on which a monastery was founded by Sitric Mac Murchard towards the close of the 9th century. Moel Finian, Prince of the Bregii, became a monk in this establishment, of which he was made abbot; and in 1148 a great synod was held here by Gelasius, Archbishop of Armagh, assisted by Malachy O'Morgair, apostolic legate. Between the years 1213 and 1228 the establishment was removed from the island to the mainland, and a building erected on the coast at a short distance from the town of Skerries, where it continued to flourish till the dissolution, after which the site and possessions were granted by Queen Elizabeth to Sir Thomas Fitzwilliam. The mountain portions of the parish present an interesting variety of transition rocks, chiefly of green-stone (in some parts much mixed with calcareous matter), fine grauwacke, clay-slate, grauwacke slate, calcareous tufa, and limestone. The limestone rocks near Lough Shinny are worn into singular form by the action of the sea, which has broken the surface into bold undulations. Two small rocky islands, Colt and Shenex, form a group with Innis Patrick; and beyond these is the islet of Rockabill, or Cow and Calf. Innis Patrick consists of fine grauwacke alternating with grauwacke-slate and clay-slate, with thin layers of limestone from half an inch to several feet in width, uniformly dipping southward; and on its western side is a horizontal section of the same material. The islands of Colt and Shenex are of similar composition, but Rockabill is of granite. At Milverton is a quarry of very fine building stone, frequently imbedded with fossils, which, when polished, is equal to marble and is often used for mantel-pieces. On Shenex and Red islands are martello towers, and at Skerries is a coast-guard station. There are nearly fifty wherries, of from 30 to 50 tons' burden each, belonging to Skerries: they are engaged in the fishery, and have the benefit of a commodious harbour and pier, where coal brigs from the English side of the channel can unload, with an excellent roadstead and anchorage, where large vessels frequently take shelter in unfavourable weather. The manufacture of worked muslins is carried on in this town extensively, and gives employment to a great number of females. Milverton, the seat of G. Woods, Esq., is beautifully situated in a richly wooded demesne of 180 acres, commanding a fine view of the sea, with the town of Skerries in the foreground; within the demesne are the cemetery and some of the foundation of the church of St. Mavee, with a well dedicated to that saint. The only other seat is Hacketstown, the property of J. H. Hamilton, Esq., proprietor of the parish, and now the residence of his agent. There are two windmills and a water-mill for grinding corn; and fairs are held at Skerries on April 28th, and Aug. 10th, for cattle and pigs. The living is an impropriate curacy, in the diocese of Dublin, and in the patronage of J. H. Hamilton, Esq., in whom the rectory is impropriate, and who has endowed the curacy

structure, 100 feet high, with walls of remarkable thickness; it is situated on the east side of the entrance of Waterford harbour, in Lat. 52° 7' 20" (N.), and Lon. 6° 58' (W.); the lantern contains 17 lamps, displaying a fixed light 139 feet above the level of the sea at high water. The living is a vicarage, episcopally united to the impropriate curacy of Templetown, in the diocese of Ferns, and in the patronage of the Marquess of Ely: the tithes amount to £84. 13. 1½., of which £48. 7. 6. is payable to the Marquess of Ely, in whom the rectory is impropriate, and £36. 5. 7½. to the vicar. In the R. C. divisions the parish is the head of a district, comprising also the parishes of Templetown, St. James, and Fethard; there are chapels at Templetown, Ramsgrange, Duncannon, and Poulfur. The parochial school is near Loftus Hall. Near the village of Slade are the remains of Slade castle, said to have been erected by one of the Hay family, descendants of Richard de la Haie, who accompanied his kinsman, Hervey 'de Montemarisco, into Ireland.

HORE ABBEY, a parish, in the barony of MIDDLETHIRD, county of TIPPERARY, and province of MUNSTER, adjoining the city of Cashel, and containing 451 inhabitants. This parish is chiefly distinguished as the site of a monastery, founded near the cathedral, and called Hore Abbey and also the Abbey of St. Mary of the Rock of Cashel. It was originally of the Benedictine order, but, in 1269, or 1272, the Archbishop David M'Carvill, having dreamed that the monks made an attempt on his life, violently dispossessed them of their house and lands, which he gave to a body of Cistercian monks from the abbey of Mellifont, in the county of Louth, and at the same time took on him the habit of that order. It subsisted till the dissolution, when Patrick Stackboll, the last abbot, surrendered it with all its possessions, which, in 1561, were granted by Queen Elizabeth to Sir Henry Radcliffe, Knt.; it was afterwards granted to James Butler, and in the 42nd of the same reign was granted to Thomas Sinclair, at the annual rent of 2s.; it is now, with the greater part of the parish, the property of the Earl of Mount-Cashel. The parish comprises 1519 statute acres; the land is of good quality, and the system of agriculture improved. The living is a rectory, in the diocese of Cashel, and in the patronage of the Archbishop: the tithes amount to £166. 3. 1. There is neither church, glebe-house, nor glebe. In the R. C. divisions the parish forms part of the union or district of Cashel. There is a private school, in which about 70 children are taught. There are considerable remains of the abbey church, most of which is entire, they consist of the nave, choir, and central tower, the last supported on two lofty arches; the nave is separated from the aisles by a series of three pointed arches, of which that of the north side has been levelled; the choir has an east window of small size and plain design, and in the side walls are some stalls; a small low arched apartment, with niches in the walls, appears to have been a confessional; the vaulting of the tower is richly groined, and many of the details are of elegant character.

HORETOWN, a parish, in the barony of SHELMALIER, county of WEXFORD, and province of LEINSTER, 3½ miles (S. W.) from Taghmon, on the old road from New Ross to Wexford; containing 1149 inhabit-

ants. On the 20th of June, 1798, Gen. Moore, at the head of 1200 of the royal troops, was intercepted at Goff's-bridge, in this parish, by a body of 5000 or 6000 insurgents, which he repulsed with considerable loss. The parish comprises 3977 statute acres, and contains Horetown, the seat and extensive demesne of W. Goff, Esq.; Tottenham Green, of the Rt. Hon. and Rt. Rev. Lord R. Ponsonby Tottenham, Bishop of Clogher; Rockview, of C. Heatley, Esq.; and Rakeenduff, of J. Goff, Esq. It is a rectory, in the diocese of Ferns, episcopally united, in 1759, to the rectory of Kilgarvan, the vicarages of Ballyingley, Donowney, and Inch, and the impropriate curacy of Ballylennon, together constituting the union of Horetown, in the gift of the bishop: the tithes amount to £213. 6. 10., and of the entire benefice to £530. 7. 11¼. There is neither glebe-house nor glebe. The church is a very neat building in the demesne of Horetown, and has recently been repaired by a grant of £108 from the Ecclesiastical Commissioners. In its erection were used the remains of a Carmelite monastery, which was founded here in the 14th century by the Furlong family, and granted at the dissolution to Sir John Davies. In the R. C. divisions the parish is in the unions or districts of Adamstown and Taghmon, and has a small neat chapel. There are three private schools, in which about 230 boys are educated, and a Sunday school.

HORSE ISLAND, county of CLARE.—See KILDY-SART.

HORSE ISLAND, in the parish of CASTLEHAVEN, Eastern Division of the barony of WEST CARBERY, county of CORK, and province of MUNSTER, 2 miles (S. W.) from Castle-Towns end; containing 7 inhabitants. It is situated in the harbour of Castlehaven, and comprises 57 acres of excellent arable land in a high state of cultivation. There are thin seams of coal, and a loose, friable, brown freestone, which has been extensively quarried for building. On the point of the island is a tower, erected as a landmark for vessels entering Castlehaven.

HORSE ISLAND, in the parish of SKULL, Western Division of the barony of WEST CARBERY, county of CORK, and province of MUNSTER, 3 miles (S.) from Ballydehob; containing 81 inhabitants. It is situated in Roaring-Water bay, about a mile from the main land, and comprises 92 acres, based on clay-slate, with a very uneven surface, which is principally under cultivation by the spade. Here are copper mines which yield very pure ore; they were partially worked by Lord Audley, the proprietor of the island, and by the Irish Mining Company, and have been extensively worked by the West Cork Mining Company, which commenced operations in 1835, and soon discovered a large body of excellent ore close to the eastern point of the island, which is sold at Swansea at a high price. About 100 miners are employed, for whom several houses have been erected.

HORSELEAP, a hamlet, in the parish of ARDNORCHER, barony of MOYCASHEL, county of WESTMEATH, and province of LEINSTER, 3 miles (W. by N.) from Kilbeggan, on the road from Dublin to Athlone; containing 14 houses and 87 inhabitants. This place derives its name from a tradition that Sir Hugh de Lacy leaped his horse over the drawbridge of Ardnorcher castle, in



escaping from a close pursuit. It is a constabulary police station, and contains the parish church, situated on an eminence, and a R. C. chapel.

HORTLAND, or BALLYSCULLOGE, also called SCULLOGESTOWN, a parish, in the barony of IKEATHY and OUGHTERANY, county of KILDARE, and province of LEINSTER, 5 miles (S. W. by W.) from Kilcock, on the road from Naas to Enfield; containing 539 inhabitants. This parish is bounded on the south by the bog of Allen, and contains Hortland, the scat of Sir Josiah W. Hort, Bart.; and Knockanally, of W. Coates, Esq. It is a vicarage, in the diocese of Kildare, forming part of the union of Kilcock; the rectory is impropriate in Lord Cloncurry. The tithes amount to £58. 18. 11. In the R. C. divisions also it forms part of the union or district of Kilcock.

HOSPITAL, a town and parish, in the barony of SMALL COUNTY, county of LIMERICK, and province of MUNSTER, 4 miles (E.) from Bruff, on the road to Tipperary; containing 3061 inhabitants, of which number, 1121 are in the town. It anciently formed part of the parish of Aney, and derived its name from an hospital for Knights Templars, founded in 1226 by Geoffry de Marisco, then Lord-Justice of Ireland; the site of which, with its possessions, was granted by Queen Elizabeth to Sir Valentine Browne, who erected a castle near it, which was subsequently called Kenmare Castle, his descendants having been created Earls of Kenmare. The town is about half a mile long, and contained, in 1831, 179 houses, of which many have since been taken down, and the site is now a cultivated field. It is a constabulary police station, and has cattle fairs on May 10th, July 9th, Sept. 8th, and Oct. 30th. The parish comprises 1896 statute acres apportioned under the tithe act, besides about 300 that are tithe-free: the land is generally very good and chiefly under tillage. On the site of Kenmare castle a very pretty cottage has been erected by J. Gubbins, Esq., and near it is Castle Farm, the residence of Standish of O'Grady, Esq. It is a vicarage, in the diocese of Emly, forming part of the union of Aney; the rectory is impropriate in the Earl of Kenmare, who claims the whole of the tithes, amounting to £335, and pays the vicar an annual stipend. In the R. C. divisions it is the head of the union or district of Hospital and Herbertstown, comprising this parish and those of Ballynard and Ballynamona, and containing two chapels, situated at Hospital and Herbertstown; the former, which is about to be rebuilt, is a large plain structure near the site of the old hospital. About 70 children are educated in a private school. Part of the ancient church remains, and there is a rude figure of a knight in a niche of the chancel.

HOWTH, a sea-port, post-town, and a parish, in the barony of COOLOCK, county of DUBLIN, and province of LEINSTER, 9 miles (N. E. by E.) from Dublin; containing 1706 inhabitants, of which number, 797 are in the town. This parish, which is situated on the northern shore of Dublin bay, was anciently called Ben-na-dair, from the number of oak trees by which the promontory was covered; and at one period had the name of Dun-Crimthan, from its being the residence of Crimthan, an Irish monarch, who distinguished himself by his powerful assistance in opposing the progress of the Roman arms in Britain. It was laid waste by the Danes in

819. O'Melaghlin, a native chieftain, in an expedition against those invaders, in 1012, ravaged the surrounding country; and Murtoagh O'Brien, with his army from Minister, obtained here, in 1086, a signal victory over the people of Leinster. In 1177, Sir Amorey Tristram and Sir John de Courcy landed here at the head of a large military force, and totally defeated the Danish inhabitants in a sanguinary battle at the bridge of Evora, over a mountain stream which falls into the sea near the Baily lighthouse. This victory secured to Sir Amorey the lordship of Howth, of which his descendants have continued in possession to the present day, wider the name of St. Laurence, which Almaric, third baron, assumed in fulfilment of a vow previously to his victory over the Danes near Clontarf, in a battle fought on the festival of that saint. The territory of Howth was confirmed to Almaric de St. Laurence by King John, and is now the property of Thomas, 28th baron and 3rd Earl of Howth. In 1318, during the contested supremacy of the sees of Dublin and Armagh, Jorse, Archbishop of the latter see, came to this place, and privately by night carried his cross erect, as far as the priory of Grace Dieu, within the province of Dublin, in assertion of his precedency; but he was encountered by the family of the Archbishop of Dublin, who beat down his cross and drove him out of Leinster. In 1534, Lord Thomas Fitzgerald planted his cannon on the hill of Howth, to batter the ships entering the bay of Dublin with forces to reduce him to submission. In 1575, the celebrated Grana Uile or Granuail, better known as Grace O'Malley, on her return from a visit to Queen Elizabeth, landed here and proceeded to the castle; but indignant at finding the gates closed, as was the custom of the family during dinner-time, she seized the young heir of St. Laurence, then at nurse near the shore, and carried him prisoner to her own castle in Mayo, whence he was not released till after much negotiation, and only upon condition that when the family went to dinner the castle gates should be thrown open, and a cover laid for any stranger that might arrive; a custom which was scrupulously observed during the lifetime of the late Karl.

Previously to the formation of Kingstown harbour, this was the station for the Dublin post-office packets, and the most usual place of landing and embarkation between the English coast and Dublin; and on the 12th of August, 1821, his late Majesty Geo. IV. landed at the pier on his visit to Ireland. The town is built on the side of Howth hill, extending along the northern extremity of the hill; and consists of one principal street, and a few neat dwellings, and a spacious hotel of modern erection; the total number of houses, in 1831, was 154, inhabited principally by fishermen, who employ more than 50 boats in the fishery, chiefly for the supply of the Dublin market. The harbour, constructed at an expense of nearly half a million sterling, consists of two piers of stone; one extending 1503 feet, in a right line from the shore, and continued in an obtusely angular direction 990 further to the north-west; and the other extending 2020 feet to the north-east, to meet the return of the former, leaving between their extremities an interval of 320 feet as an entrance into the harbour, which comprises an area of 52 statute acres. These piers consist of large masses of rock quarried from the hill above, resting on foundation blocks of red grit-stone from the Runcorn quarries in

Cheshire; they are faced on the sides with hewn granite from the opposite side of Dublin bay, and are from 170 to 200 feet broad at the base, 38 feet high, and from 80 to 85 feet wide on the summit. This great work was undertaken by Government under an Act of the 45th of Geo. III.; it was commenced in 1807, and completed in two years under the superintendence of the late John Rennie, Esq., affording employment to nearly 700 men. Nearly one-third of the harbour is dry at half ebb, and two-thirds at low water; in the deepest part, near the entrance, there is not more than 10 feet of water; it is therefore, as a safety harbour, ineffectual in bad weather for vessels drawing more than 9 feet of water, though it was valuable as a station for the Holyhead packets, to which it afforded a facility of sailing at all times. Since the application of steam to navigation, the passage from Howth harbour to Holyhead is effected in 7 hours on an average, whereas the packets often took 18 or 20 hours in crossing from the old station at the Pigeon House, in the mouth of the harbour, and during the winter season they were occasionally detained for several days. The entrance to the harbour, however, has been so much choked up by the drifting of the sand, that the government packets now sail from Kingstown, and the harbour is chiefly used by small vessels, and boats employed in the fishery. It is situated on the north side of the promontory in the sound between the island of Ireland's Eye and the mainland; on the east pier head is a lighthouse, displaying a red light, and on the western pier head are two small lights; at the upper end of the harbour is a martello tower, by keeping which between the two pier heads by day, or at night by keeping the lights between the S. and S. by W., the entrance is safely effected. The entrance into the Sound is through two channels, each about half a mile long, one at the eastern and the other at the western extremity of Ireland's Eye; the eastern channel is bounded on each side by ledges of rock, extending respectively from the south-eastern extremity of the island, and from the pier; and the western channel by a sand bank under Howth on one side, and a ledge of rocks extending from the north-western extremity of the island on the other.

The parish comprises about 1772 statute acres, consisting principally of eminences about 578 feet above the level of the sea, and forming a rocky peninsula which constitutes the northern boundary of Dublin bay. Its general aspect is that of rugged sterility; but from its elevation it affords many extensive and interesting views from the road to Dublin, which is one of the best roads in the country, extending from the city to the pier head. On the left are seen the mountains of Mourne stretching far into the sea, at a distance of about 40 miles; off a fine sweep of coast is the green island of Lambay; and immediately beneath, the picturesque island of Ireland's Eye, with the castle, park, town and harbour of Howth in the foreground. At a short distance is Puck rock, rising abruptly from the sea, and apparently wrested from the mainland by some convulsion, and cleft into two parts, near the summit of one of which is a representation of a human figure of colossal stature. From a bridle road leading to the summit of the hill is a fine panoramic view of the bay of Dublin, with the numerous seats and villas on its shores, backed with the Dublin and Wicklow mountains.

In proceeding towards Sutton are seen the rocks called the Needles, the conical summit of Shell Martin, and, just below, the hill called Carroc-Mor, on which is a signal post communicating with the Pigeon-House in the bay. At the eastern extremity of the hill to which the road leads is the old lighthouse, now disused, its great elevation rendering it liable to be obscured by hanging mists; and on a small peninsulated rock at the southern extremity, called from its verdure the Green Bailey, a new lighthouse has been erected, displaying a bright fixed light with reflectors, 110 feet above the level of the sea, and visible at a distance of 17 nautical miles in clear weather. The promontory consists chiefly of clay-slate and quartz rock frequently alternating, and sometimes blending into an appearance of grauwacke; the strata display singular gradations of colour, from pale yellow to red and purple of a brownish hue, and from a greenish white to lavender. Porphyry is found on the south side, and limestone on the western side near the base; iron, copper, and lead ores have been found, with manganese and arsenic pyrites. Potters' clay of good quality abounds on the townland of Sutton. The blue limestone, which bears a fine polish, and the porphyry, which is white and red, are sent coastwise to Wicklow and Arklow, and in working the quarries, blue marl and Irish diamonds are frequently found. The Castle, the seat of the Earl of Howth, is an embattled structure, with a square tower at each end; opposite the left wing is a detached castellated edifice, forming a large archway. The hall, extending the whole length of the building, is decorated with ancient armour and weapons, among which is the two handed sword used by Sir Amorey Tristram in the battle of Howth; there are also many portraits, among which is one of Dean Swift, in his robes, in which is introduced, in a suppliant posture, that of Mr. Wood, whom he had by his satirical writings deprived of a patent for circulating a copper coinage in Ireland. All the state apartments are similarly spacious; and in one is a painting of the abduction of the young heir of St. Laurence by Grace O'Malley; the bed in which Wm. III. slept is still preserved. The demesne is richly wooded, and includes a spacious and well-stocked deer park; many parts present very beautiful views; and in the gardens are hedges of beech, 20 feet high and 6 feet thick. The other seats are Seafield, that of Col. Crogan; Sutton Abbey, of S. Kildahl, Esq., commanding a fine view of the city of Dublin, with the Wicklow and Dublin mountains; Sutton, of J. Sweetman, Esq.; Carrickbrack, of Mrs. G. Hannington, from which is a view of Dublin bay; Cliffs, of W. S. Bellingham, Esq.; and Rock Cottage, of W. Wilde, Esq. There is a coast-guard station, a branch from that of Baldoyle. The living is a rectory, in the diocese of Dublin, united to the vicarages of Baldoyle, and Kilbarrack, together forming the union and the corps of the prebend of Howth in the cathedral of St. Patrick, in the patronage of the Archbishop; the tithes amount to £231. The church, a neat edifice on an eminence at the entrance of the town, was erected by a gift of £800 and a loan of £600 from the late Board of First Fruits, in 1816. In the R. C. divisions the parish forms part of the union of Baldoyle and Howth; the chapel, near the centre of the town, is a neat edifice, erected within the last 20

years; and adjoining it is a school-room connected with the National Board, in which are about 150 children. A very neat school-house midway between Howth and Baldoyle has been erected for the accommodation of the children of both places, in which there are two good school-rooms, for males and females; it contains about 60 children, and is under the superintendence of the prebendary.

Nearly in the centre of the town are the venerable ruins of Howth abbey, originally founded on the island of Ireland's Eye, by St. Necessan, about the year 570, and in which was preserved the book of the four gospels, called the Garland of Howth, which was held in great veneration. The establishment was subsequently removed to this place, and the remains, within an area 189 feet long and 168 feet wide, enclosed by a wall surmounted with graduated battlements, a re extensive and interesting. The enclosure, now a burial-ground, contains the ruins of two piles of building, called the Abbey and the College. The former, which appears to have been the church, has a lofty circular doorway at the west end, surmounted by a belfry, to which is an ascent by a staircase on the outside, and consisting of a single massive wall with battlements pierced for the suspension of three bells; the nave, which is 93 feet long and 52 feet wide, is divided into two aisles of unequal length by a range of six pointed arches, of which three are smaller than the rest, and apparently of later erection than the walls; each of the aisles has an eastern window, and had a separate roof, the gables of which are standing; and at the west end of the south aisle, which is the shorter of the two, is the tower; there is a doorway on the south side, where was formerly a porch. Among the monuments is one of marble to Christopher, 13th baron of Howth, and his lady, whose effigies are still entire, erected in 1430, and decorated with sculptured emblems of the crucifixion, and coats of arms; there is also in this aisle an ancient monument without inscription, apparently to one of the abbots, ornamented with a crosier and cross fleury. This church was erected during the prelacy of Archbishop Luke, who succeeded to the see of Dublin in 1228, at the time the establishment was removed hither from Ireland's Eye; the bells of the ancient abbey were recently discovered in the vaults of the castle, where they had lain for more than 200 years, and are now carefully preserved in the hall. The College is on the south side of the enclosure, and consists of the hall, kitchen, and seven cells, of which some have been thatched and are inhabited by poor families. To the west of the castle are the ruins of a small oratory, with a bell turret over the entrance, dedicated to St. Fenton; they are situated at the base of an elevation, on the summit of which is a large cairn. In a hollow on the east side of the Hill of Howth are the remains of a cromlech, the table stone of which, 14 feet long, 12 feet wide, and about 6 feet thick, has fallen on one side, but is still supported on the other by upright stones, 7 feet high; it is by the peasantry called "Fin's Quoit," from a tradition that it was thrown into its present position by Fin M Coul. There are some petrifying springs; and ancient coins, spurs, bridles, and implements of war have been found in the parish.

HUGGINSTOWN, a village, in the parish of AUGH-  
AVILLER, barony of KNOCKTOPHER, county of KIL-

KENNY, and province of LEINSTER, 4 miles (S.) from Knocktopher, on the road from Newmarket to Mullinavat; containing 56 houses and 283 inhabitants. Cattle fairs, called "the fairs of Harvey," are held here on the 12th of May, Aug., and Nov. There is a R. C. chapel belonging to the union or district of Ballyhale.

## I

IBERIUS (ST.), a parish, in the barony of FORTH, county of WEXFORD, and province of LEINSTER; containing, with the post-town of Broadway, 548 inhabitants. It is situated at the head of Lady's Island Lake, and comprises 562 plantation acres, the property of G. W. Nunn, Esq. The living is an impropriate cure, in the diocese of Ferns, united to that of St. Mary's or Lady's Island, and together constituting the union of St. Iberius, in the patronage of the Bishop; the rectory is impropriate in the Earl of Portsmouth. The tithes amount to £59.17.4½., of which £22.18.11. is payable to the impropriator, and the remainder to the incumbent, who receives a stipend of £2 per annum for discharging the clerical duties of St. Mary's or Lady's Island. At Doyle's Cross is a meeting-house for Wesleyan Methodists. In the R. C. divisions the parish forms part of the union or district of Lady's Island.

IBERIUS (ST.).—See WEXFORD.

ICANE.—See ISLAND ICANE.

IGHTERMURRAGH, or IGHTERMORROGH, a parish, in the barony of IMOKILLY, county of CORK, and province of MUNSTER, 2½ miles (S. E.) from Castle-martyr, on Youghal bay; containing 2627 inhabitants. It comprises 5362 acres, valued at £4452 per annum. The soil is excellent, being a light loam based upon limestone, and in a good state of cultivation. Here is a considerable manufacture of straw plat. The principal seats are Carew's Wood, an elegant villa, the property of the Earl of Shannon, and now the residence of the Rev. J. Leslie; Knockane, of T. Gard, Esq., M. D.; Lisquinlan, of the Rev. C. Harte, A. M., situated on the summit of a peninsula, in the midst of beautiful and extensive plantations; and Castle Richard, of R. Fitzgerald, Esq., near which are the remains of the ancient castle of Inchicrenagh, a fine old tower of excellent masonry in good preservation; on the wall of one of the arches is an inscription bearing date 1592, with the initials T. G.; it was built by the great Earl of Desmond, and was the seat of the seneschals of Itnokilly, ancestors of the present occupier of Castle Richard. The living is a rectory, in the diocese of Cloyne, and in the patronage of the Crown: the tithes amount to £651. 13. 2½. There is a glebe of four acres, but no glebe-house. The church is a plain ancient building, and contains monuments of the Supple and Pittman families. In the R. C. divisions the parish forms part of the union or district of Ballymacoda and Ladiesbridge, at which latter place is a neat chapel. There is a national school in which 60, and a private school in which 40, children are educated. Here are some remains of Ightermurragh castle, which has been the property of the Supples or De Capells since 1172. Near Ballendinis is

an extensive cavern in the limestone rock. The river Dower flows under ground for a considerable distance, and there are other subterraneous rivers.

ILLUD.—See ULLID.

IMLAGH.—See EMLAGH.

IMOGEELY, or MOGEALY, a parish, in the barony of IMOKILLY, county of CORK, and province of MUNSTER; containing, with part of the post-town of Castlemartyr, 3047 inhabitants. This parish, which is situated on the road from Middleton to Youghal, comprises 6128 statute acres, as apportioned under the tithe act, and valued at £5946 per annum. The land is generally of good quality, much of it being in the fine limestone vale of Imokilly, and in a high state of cultivation; the system of agriculture is greatly improved, and green crops are raised with success. In the northern part is a ridge of clay-slate, and from the abundance of limestone in the vale, the highest grounds are rendered productive. The surrounding scenery is pleasingly varied and enriched with flourishing plantations. The principal seats are Kilmountain, the residence of J. Boles, Esq.; Castletown, of Mrs. Uniacke; Springfield, of the Rev. W. Boles; and the glebe-house, of the Rev. G. Smith. It is a rectory and vicarage, in the diocese of Cloyne, and forms part of the union of Castlemartyr and of the corps of the prebend of Cahirultan, in the cathedral church of Cloyne: the tithes amount to £435. 12. 7½ The glebe-house, a handsome residence, was built by a gift of £100 and a loan of £1350 from the late Board of First Fruits, in 1815; the glebe comprises 22 acres, part of which was given by the Earl of Shannon in lieu of the glebes of Cahirultan and Ballyoughtera, both of which were in the Castlemartyr demesne. In the R. C. divisions the parish forms the head of the union or district of Imogeely or Castlemartyr, comprising also the parishes of Cahirultan, Ballyoughtera, and Dungourney: the chapel is a large plain edifice, adjoining the old churchyard; and there are chapels at Dungourney and Clonmon. About 80 children are taught in two public schools, of which the parochial school is supported by the rector; and there are three private schools, in which are about 130 children. There are considerable remains of the old parish church, which was destroyed in the war of 1641; the church-yard is still used as a burial-ground.

IMPHRICK, or EMERICK, a parish, partly in the barony of ORRERY and KILMORE, but chiefly in that of FERMOY, county of CORK, and province of MUNSTER, 4¾ miles (S.) from Charleville, near the road to Buttevant; containing 1385 inhabitants. It comprises 4064½ statute acres, as rated for the county cess, and valued at £3057 per annum, of which 3209½ acres are in the barony of Fermoy: the land is of medium quality, and chiefly in tillage, and the state of agriculture is progressively improving. At Velvetstown is the seat of Thos. Crofts, Esq. It is a rectory and vicarage, in the diocese of Cloyne, forming part of the union of Lisgoold and of the corps of the prebend in the cathedral of Cloyne: the tithes amount to £129. 4. 7¼ In the R. C. divisions it is part of the union or district of Ballyhea.

INAGH, county of CLARE.—See DYSERT.

INCH, county of CLARE.—See DRUMCLIFF.

INCH, a parish, in the barony of IMOKILLY, county of CORK, and province of MUNSTER 5 miles (S. by W.)

from Cloyne, on the road to Poer Head; containing 1854 inhabitants. It comprises 3761 statute acres, about two-thirds of which are under tillage, and the remainder in pasture: the soil, which rests on clay-slate, is light and indifferently cultivated. The seats are Castle Mary, the residence of the Rev. R. Longfield, standing in an extensive and well-wooded demesne; Woodview, of the Rev. J. P. Lawless; and the very pretty residence of Mr. Fitzgerald, proprietor of the extensive limestone quarries at Carrigacrump. These quarries supplied stone for the works on Hawlbawling and Spike Islands and the martello towers near Cove; also for the court-house, quays, and custom-house of Cork. The coast around Poer Head, which is a coast-guard station, is very bold, and is composed of schistose rocks with thin layers of argillaceous grit intermingled. The living is a rectory and vicarage, in the diocese of Cloyne, and in the gift of the Crown: prior to 1835 it formed part of the union of Aghada, which was held in commendam by the bishops of Cloyne. The tithes amount to £524. 8. There is no glebe-house; the glebe comprises 10 acres. The church was erected by aid of a gift of £600 from the late Board of First Fruits, in 1831. In the R. C. divisions the parish forms part of the union or district of Aghada. The male and female parochial schools were erected by Bishop Brinkley, in 1828; and there is a school in connection with the National Board. In Castle Mary demesne are the remains of a cromlech; and near Poer Head, on the top of the cliff, are the extensive ruins of a fortress, erected by order of Queen Elizabeth in 1595, but destroyed by the Earl of Desmond soon after, when the garrison was either put to the sword or thrown over the cliff.

INCH, an island, and an ecclesiastical district, in the barony of ENNISHOWEN, county of DONEGAL, and province of ULSTER, 9 miles (N. W.) from Londonderry; containing 1135 inhabitants. This island, which is situated in Lough Swilly, comprises, according to the Ordnance survey, 6357¾ statute acres, of which 3258¾ are in Mintiagh, or the Bar of Inch, and 60 are under water. Sir Cahir O'Dogherty, in the 15th century, built a castle near the southern extremity of the island, in which he confined O'Donell, one of the rival chieftains of Tyrconnell, who had been treacherously made prisoner in his own house. But O'Donell having prevailed upon his keeper to release him from his irons, made himself master of the castle, in which he was besieged by his rival Rory, whom he killed on the spot, by throwing down upon him a large stone from the battlements. After the flight of the Earl of Tyrone, the castle and the island, being part of the barony of Ennishowen, were granted to Sir Arthur Chichester, whose descendant, Lord Templemore, is the present proprietor. In the war of 1641, the island was in the possession of the insurgents, from whom it was taken and garrisoned for the king; and in 1689, Gen. Kirk, with two ships from England laden with supplies for the Protestants besieged in Londonderry, unable to pass the enemy's lines at Culmore, sailed into Lough Swilly and encamped on the island, where he remained from the 13th till the 28th of July, when again entering Lough Foyle he relieved the distressed citizens. The island is about a mile distant from the main land of Burt, Fahan Point, and Rathmullen, from each of which are ferries. The surface is very uneven towards the north, where are

some mountainous elevations called the Gullions, or Gollans; towards the south it is more level, and the land is in a moderately good state of cultivation. The mountainous portions afford good pasturage, and the inhabitants are employed in agricultural pursuits and in the fishery. Inch House, the residence of J. Kennedy, Esq., is the only seat on the island. Near the north point, opposite Rathmullen, is a battery, erected in 1813 on the threatened invasion; and on the Rathmullen shore is another, which completely commands the lough, under the management of a master-gunner and five artillerymen. There are also barracks for one officer and 27 non-commissioned officers and privates of the artillery. The living is a perpetual curacy, in the diocese of Derry, and in the patronage of the Dean; it was erected in 1809, when seven townlands were separated from the parish of Templemore. The stipend is £100, of which £74 is paid by the patron and £26 from Primate Boulter's fund. The church, for the repair of which the Ecclesiastical Commissioners have recently granted £279, is a small neat edifice on the eastern side of the island. In the R. C. divisions the parish forms part of the union of Iskahan, Burt, and Inch; the chapel is a small building in the centre of the island. About 40 children are taught in the parochial school; and there are three private schools, in which are about 120 children, and a Sunday school.

INCH, or INNISCURCY, a parish, in the barony of LECALE, county of DOWN, and province of ULSTER, 2½ miles (N.) from Downpatrick, on the road to Killyleagh; containing 2857 inhabitants. A Cistercian abbey was founded on a peninsulated portion of this parish, called Inch Island, and subsequently Inniscourcy, by Sir John de Courcy, in 1180, in atonement for having in his wars demolished the abbey of Erynagh, which had been fortified against him. It was dedicated to the Blessed Virgin, and amply endowed by its founder, who transferred to it all the possessions of the abbey of Erynagh, and placed in it monks from Furness in Lancashire; after the dissolution, its site and possessions were granted to Gerald, Earl of Kildare. The parish, which is bounded on the east by Strangford Lough, comprises, according to the Ordnance survey, 6494¼ statute acres, of which 80¼ are water, and 4731 are apportioned under the tithe act; of these, 200 acres are wood and plantations, 1800 rocky pasture, and the remainder, with the exception of 20 acres of bog, are under tillage and in a high state of cultivation. Over the river Quoile, which here opens into the western branch of Strangford Lough, is a bridge connecting this place with Downpatrick. Adjoining the parish are the very extensive embankments called the water-works, constructed across the lough by Mr. Southwell, in 1748, at which time a large tract of marshy ground was reclaimed. Finnebrogue, the seat of J. W. Maxwell, Esq., is a handsome mansion, situated in a richly wooded and well-watered demesne of 500 acres, embellished with thriving plantations. At Ballanacreg is a lead mine, and near it a slate quarry, both of which have been imperfectly worked. The living is a rectory, in the diocese of Down, formerly united to the rectory of Ardkeen and vicarage of Witter, together constituting the corps of the prebend of St. Andrew, in the cathedral of Down, but in 1834 separated from those parishes, on the recommendation of the Ecclesiastical Commissioners, and now solely forming

the corps of the prebend, and in the patronage of the Bishop: the tithes amount to £286. 3. 1. The church, erected in 1742, and enlarged and repaired by a loan from the late Board of First Fruits, in 1831, is a handsome structure with a tower and spire, added in 1784, and a transverse aisle added in 1826. In the R. C. divisions the parish forms part of the union or district of Kilmore, or Crossgar; the chapel is a small building near the extremity of the parish. About 100 children are taught in the parochial school, for which a good school-house was built at the joint expense of the rector and J. W. Maxwell, Esq., by whom it is chiefly supported; and there are two private schools, in which are about 150 children, and a Sunday school. There are some remains of the Cistercian abbey, situated in a fertile dell near the southern extremity of the parish, and within a quarter of a mile of the cathedral of Down, from which they are separated by the Quoile river, across which is a ferry; the choir is nearly perfect, having three lofty windows at the east end, and two in the north and south walls, with many other interesting details. To the north of the abbey are the ruins of the ancient parish church, a spacious cruciform structure, erected in 1610, partly with the materials of the old abbey; the spacious cemetery is still used as a burial-ground. These ruins, from their style and situation, are exceedingly picturesque.

INCH, or INCHYANLY, also called INCHYFOGARTY, a parish, in the barony of ELIOGARTY, county of TIPPERARY, and province of MUNSTER, 3½ miles (S. E.) from Burris-o'-leagh, on the road from Nenagh to Cashel; containing 1928 inhabitants. It comprises 4432 statute acres, exclusively of bog and waste, and is mostly under tillage. The principal seats are Inch House, that of G. Ryan, Esq., and Dovea Lodge, of J. Trant, Esq., both handsome residences situated in fine demesnes. It is a vicarage, in the diocese of Cashel, forming part of the union of Clogher; the rectory is inappropriate in the Marquess of Ormonde, in trust for the Ormonde poor-house at Kilkenny: the tithes amount to £300 of which £140 is payable to the impropiator, and the remainder to the vicar. In the R. C. divisions it is part of the union or district of Drom and Inch, and contains a neat chapel, built in 1806. About 250 children are educated in three private schools. There are some remains of the old church.

INCH, a parish, partly in the barony of ARKLOW, county of WICKLOW, but chiefly in that of GOREY, county of WEXFORD, and province of LEINSTER, 4½ miles (S. W.) from Arklow, on the mail road from Dublin to Wexford; containing 1487 inhabitants. A skirmish took place near the church between the advanced guard of King William's army and the partisans of Jas. II., on their retreat from the battle of the Boyne, in which the latter were defeated. The parish comprises 6223 statute acres, of which about 5420 are in Wexford. About one-half is under tillage, and the remainder is good pasture land; the old system of agriculture is still practised: the butter made here is much esteemed in the Dublin market. Fairs are held at the village of Coolgraney, *which see*. The principal seats are St. Austin's, the residence of T. Bolger, Esq., and Ballyfad, of Miss Forde. The living is a rectory and vicarage, in the diocese of Dublin, united by act of council, in 1789, to that of Kilgorman, and in the patronage of the Archbishop, of whose mensal they formed part till 1728:

the tithes amount to £300, and of the entire benefice to £450. The glebe-house, towards the erection of which the late Board of First Fruits, in 1791, gave £100, is a commodious building; and there is a glebe of 17 acres near the church, and another of 20½ acres at Kilgorman. The church, built by a loan of £800 from the same Board, in 1831, is a handsome edifice in the early English style, with a square embattled tower crowned with pinnacles. In the R. C. divisions the parish forms part of the union or district of Arklow, and has a very neat chapel at Ballycoog, with a school-house attached. The parochial school, for which a suitable building is about to be erected on the glebe, is held in the old church, and is supported partly by the rector and partly by the Governors of the Foundling Hospital, Dublin. About 80 children are educated in this school, and about 250 in three private schools. There are dispensaries at St. Austin and Coolgraney. At Ballylarkin and Parkbawn are square intrenchments, supposed to have been made by Cromwell's army. Mr. Bolger's seat is thought to occupy the site of an Augustinian friary, and at Coolgraney, nearly adjoining, are some lands called the Abbey lands. There are several chalybeate springs, but they are not much used, and great quantities of that kind of iron ore commonly called Cat'sbrain are scattered over the surface of the ground.

INCH, a parish, in the barony of SHELMAIER, county of WEXFORD, and province of LEINSTER, 6½ miles (S. W. by W.) from Taghmon, on the road from Adamstown to Ballyhack; containing 407 inhabitants. It comprises 1347½ statute acres, as apportioned under the tithe act, including 89 acres, which are rated for tithes with the parish of Clongeen. It is in the diocese of Ferns: the vicarage forms part of the union of Horetown, and the rectory is impropriate in Cæsar Colclough, Esq., of Tintern Abbey. The tithes amount to £70, of which £40 is payable to the impropriator, and £30 to the vicar. In the R. C. divisions it forms part of the union or district of Newbawn, sometimes also called Inch; these places having merged into one parish for civil purposes.

INCHEGEELAGH, or EYELEARY, a parish, partly in the Western Division of the barony of EAST CARBERY, but chiefly in the barony of WEST MUSKERRY, county of CORK, and province of MUNSTER, 6 miles (W. S. W.) from Macroom, on the road to Bantry; containing 5783 inhabitants. This place derives its name, Eveleary, from the ancient family of the O'Learys, who were lords of the adjacent territory, and had the castles of Drumcarragh, Carrigneneelah, and Carrignacurra, which last was occupied by Connor O'Leary till 1641, when, joining in the civil war of that period, the whole of his estates became forfeited. The parish, which is situated on the river Lee, comprises 41,953 statute acres, as apportioned under the tithe act, and valued at £6267 per ann., of which about 200 are woodland, 130 common, 2500 arable, 12,000 pasture, 7000 bog, and the remainder waste. The surface is mountainous, rocky, and of wild aspect, but towards the east more level and in a state of profitable cultivation; the chief manure used by farmers of the eastern portion is lime brought from Anaghely, near Macroom, and by those of the western portion, a calcareous coral sand from Bantry bay. The principal seats are Boyle Grove, the residence of J. Boyle, Esq.; Lee Mount, of

J. Barter, Esq.; Kilbarry, of J. Barry, Esq.; the glebe-house, of the Rev. Dr. Baldwin; and the Cottage, of the Rev. J. Holland. In the village is a constabulary police station, and fairs are held on May 31st, Aug. 31st, and Dec. 3rd, for horses, cattle, sheep, and pigs; these fairs were very numerous attended, but have grown almost into disuse. The living is a rectory and vicarage, in the diocese of Cork, the rectory partly impropriate in the Duke of Devonshire, and partly united to the vicarage, which is in the patronage of the Bishop. The tithes payable to the incumbent amount to £400; there is a glebe-house, and the glebe comprises 242¾ acres. The church, for the repairs of which the Ecclesiastical Commissioners have recently granted £168, is a very neat edifice, with a square tower, built by a loan of £250 from the late Board of First Fruits, in 1815. The R. C. parish is co-extensive with that of the Established Church, and contains two spacious and handsome chapels, one in the village of Inchegeelagh, built in 1820, and considerably enlarged in 1830, at a total expense of £300; the other at Ballingearig, built in 1809, and since enlarged by a new cross building at a total expense of £500. There is a day school under the superintendence of the rector, who contributes to its support; the house is rent-free. There are four National school-houses in the parish; three were erected by the R. C. clergyman and his parishioners, one at Kilbarry, one at Inchegeelagh and one at Ballingearig; the fourth was built at Coolmountain in 1836, in aid of which the Commissioners of Education granted £30. They also gave a gratuitous supply of books, as a first stock, to each of these schools, and continue to furnish them with books and school necessities at half price; they also grant an annual sum of £40 towards the salaries of the teachers: the average attendance of children, both male and female, at these four schools, is 500. There is also a private school, in which are about 20 children, and a Sunday school. In this parish are the lakes of Googane-Barra and Lua, and the mountain pass of Keminea. Googane, which is situated in a romantic and sequestered spot in the lofty chain of mountains between the counties of Cork and Kerry, covers an area of 800 acres, and is surrounded by a majestic amphitheatre of mountains, from whose rugged declivities descend numerous streams, forming interesting cascades, by which it is constantly supplied; towards its northern extremity is an island, richly planted with thriving ash trees, on which are the picturesque ruins of an ancient church, supposed to have been erected by St. Finbarr, who made this beautiful and sequestered glen his place of retreat. Near it are some cells, erected about the year 1700 by Father O'Mahony, who lived here for 30 years in solitude. The glen is still the frequent resort of devotees, and in the summer season is visited by numerous tourists. The river Lee has its source in this lake, and taking a north-eastern course to the bridge of Ballingerig, where it is joined by another mountain torrent, spreads a little below into a wide expanse, forming Lough Lua, which is 5 miles in length, and about half a mile in breadth, and in many parts expanding into bays of great extent and beauty; it abounds with char and fish of many other kinds; the banks on both sides are precipitous and richly wooded. The new line of road from Cork to Bantry passes along the whole length of its western

shore, and near Lough Googane is continued through the mountain pass of Keminea. This extraordinary chasm, which is sometimes improperly called the Pass of Cooleagh, is about a mile in length, and from the minute correspondence and similarity of the strata on each side, appears to have been rent in the mountain by some convulsion of nature; the rock on both sides rises in a direction nearly perpendicular to the height of 100 feet, and in the fissures the arbutus, holly, yew, ivy, and various evergreens have taken root, and with several rare plants thrive with the greatest luxuriance. The surrounding rocks are of the schistus formation, varying in colour from pale ash to the brightest vermillion, and passing through all the varieties of transition, from the softest clay-slate to the most compact trap. There are some remains of the ancient castles.

INCHICRONANE, or INIS-CRONAN, a parish, in the barony of BUNRATTY, county of CLARE, and province of MUNSTER, 5½ miles (N. E.) from Ennis, on the road to Gort; containing 4603 inhabitants. It is situated near the confines of the county of Galway, and comprises about 14,400 statute acres, of which one-fourth consists of mountain, and there are about 320 acres of bog. Within its limits are the lake and island of the same name, on which latter Donald O'Brien, King of Limerick, about the year 1190, founded an abbey for regular canons of the order of St. Augustine, which, with a portion of the tithes of this parish, was granted in 1620 to Donogh, Earl of Thomond, and, in the following year, again in fee to Henry, Earl of Thomond. The remains, situated at the western extremity of the island, are extremely interesting, and the scenery of the island and lake highly picturesque. The seats are inchicronane, the beautiful demesne of the Rt. Hon. Lord Fitzgerald and Vesci; Bunnahow, the residence of W. Butler, Esq.; Milbrook, of Austin Butler, Esq.; and Glenwilliam, of J. B. Butler, Esq. It is a vicarage, in the diocese of Killaloe, forming part of the union of Kilneboy: the rectory is impropriate in the Rev. F. Blood and his heirs. The tithes, amounting to £134. 13. 11½., are wholly payable to the incumbent, he being also the impropiator. Divine service is occasionally performed in a private house. In the R. C. divisions the parish forms a separate union or district, and contains the chapels of Crusheen and Meelick: a new chapel is now being erected at the former place. In a school under the superintendence of the R. C. clergyman, and in three other schools, about 410 children are educated. Besides the ruins of the abbey, there are some remains of the old parochial church, and of O'Brien's castle.—See CRUSHEEN.

INCHINABACKY, or ROXBOROUGH, a parish, in the barony of BARRYMORE, county of CORK, and province of MUNSTER, 3 miles (N. W.) from Castle-martyr, on the road from Midleton to Youghal; containing 515 inhabitants. This parish comprises 1460 acres; the soil of the southern part is very fertile, forming part of the limestone district; towards the north the substratum is a yellow clay, but from the abundance of limestone has been rendered moderately productive. The principal seats are Roxborough, the residence of — M<sup>c</sup>Sweeny, Esq.; Stumphill, of W. M<sup>c</sup>O'Boy, Esq.; and Castlevew, of P. Warner, Esq. It is a rectory and vicarage, in the diocese of Cloyne, forming part of the

union of Templenecarrigy; the tithes amount to £152. 6. 8. The church is in ruins, and it is in contemplation immediately to rebuild it; divine service is performed during the interval in a licensed private house at Roxborough. In the R. C. divisions it is part of the union or district of Midleton.

INCHIOLAGHAN, or CASTLEINCH, also called BROWNSTOWN, a parish, in the barony of SHILLOGHER, county of KILKENNY, and province of LEINSTER, 2 miles (S. W.) from Kilkenny, on the road to Cork; containing 472 inhabitants. It comprises 3436 statute acres, and has petty sessions every fortnight. Here is Desart House, the residence of the Earl of Desart, and the place from which he takes his title. The mansion is a large and elegant building of hewn stone, in a demesne of more than 400 plantation acres, which contains some remarkably fine oak timber. The other principal seats are Castle Bamford, the residence of R. Sullivan, Esq.; Tinny Park, of Mrs. Keating; and Bamford glebe, of the Rev. J. Kearney. The living is a rectory and vicarage, in the diocese of Ossory, united by act of council, about 1676, to the vicarage of Tullohambogue and the prebend of Outrath, which together form the union of Inchiolaghan and the corps of the chancellorship of the diocese of Ossory, in the patronage of the Crown. The tithes amount to £197. 8. 11½., and the entire value of the chancellorship is £455. 10. There is a glebe-house, with a glebe of 33 acres. The church is an ancient edifice, for the repair of which the Ecclesiastical Commissioners have lately granted £134. It is the burial-place of the Cuffe family. In the R. C. divisions the parish forms part of the union or district of St. Patrick's, and has a chapel. Here is a public school of about 90 children, and a private school of about 70.

INCHQUIN, or INNISQUIN, an island, in the parish of KILURSA, barony of CLARE, county of GALWAY, and province of CONNAUGHT, 4 miles (W.) from Headford: the population is returned with the parish. It is situated in Lough Corrib, about a mile from the shore, contains 131 acres of arable land, and is the property of P. Lynch, Esq., of Ballycurrin. An abbey was founded here by St. Brendon towards the close of the sixth century.

INCHQUIN, county of CLARE.—See KILNEBOY.

INCHMORE, a hamlet, in the parish of CABTLERICKARD, barony of MOYFENRAGH, county of MEATH, and province of LEINSTER; containing 10 houses and 72 inhabitants. It is situated on the river Boyne, which is here crossed by a bridge.

INCHMORE, an island, in the parish of BUNNOWN, barony of KILKENNY WEST, county of WESTMEATH, and province of LEINSTER: the population is returned with the parish. It is situated in Lough Ree, and contains 104 acres of arable land, and the seat of R. Sandys, Esq. An Augustinian priory is said to have been founded here in the fifth century by St. Liberius, which was leased by Queen Elizabeth to Christopher, Lord Delvin. Contiguous to this island are Inchturk, containing 24 acres, and Nun's island, on which are the ruins of a nunnery.

INCHYDONEY, county of CORK.—See ISLAND.

INCHYFOGARTY, county of TIPPERARY.— See INCH.

INISHERK.—See KILDYSERT.

INISHGEIL, or ENNISGILL, also called INCHAGUILE, an island, in the parish of CONG, barony of Ross, county of GALWAY, and province of CONNAUGHT, 4 miles (S.) from Cong: the population is returned with the parish. It is situated in Lough Corrib, and is about a mile in circumference. Here are the remains of a chapel, dedicated to St. Patrick, and of an ancient religious house, the arches and entrances to both of which are round and the stones carved with human features; and, from being covered with woodbine and ivy, they have a very picturesque appearance. In the churchyard is a tombstone with an inscription, in Irish, to Geill, Ardan, and Sionan, after the first of whom the island, in relation to which many extraordinary traditions exist, is supposed to have been named.

INISHGUIT, or INNISGORT, an island, in the parish of KILMINA, barony of BURRISHOLE, county of MAYO, and province of CONNAUGHT, 5 miles (S. W.) from Newport-Pratt, in Clew bay: the population is returned with the parish. It comprises 15 statute acres, and has a well-sheltered harbour, with good anchorage in from three to five fathoms. Here is a light-house; the lantern, shewing a fixed white light, is 36 feet above high water mark.

INISHLIRE, or INNISLYRE, an island, in the parish of KILMINA, barony of BURRISHOLE, county of MAYO, and province of CONNAUGHT, 5½ miles (S. W.) from Newport-Pratt, in Clew bay: the population is returned with the parish. It comprises 40 acres, and is a coast-guard station.

INISTIOGE, an incorporated market and post-town (formerly a parliamentary borough), and a parish, in the barony of GOWRAN, county of KILKENNY, and province of LEINSTER, 13 miles (S.) from Kilkenny, and 63 (S.) from Dublin, on the mail coach road to New Ross; containing 3221 inhabitants, of whom about 1000 are in the town. This place, which is situated on the river Nore, was at an early period distinguished for its religious establishments. An abbey is said to have been founded here about the year 800; but that to which the town was more especially indebted for its origin and early importance was an Augustinian monastery, founded in 1210 by Thomas, son of Anthony, Seneschal of Leinster, and dedicated to the Blessed Virgin and St. Columb. Alured, the first prior, made the town which had risen up around it a free borough; and Milo Fitzgerald, the last abbot, who was afterwards Bishop of Ossory, rebuilt the tower of the church and erected the cloister; the priory continued to flourish till the dissolution, and with all its revenues was granted by Queen Elizabeth to Edmund Butler, Earl of Ormonde. In 1607, Theobald, Viscount Butler, obtained for the town, which at that time was defended with walls, the grant of a market and fairs; and in the following year it was incorporated by Jas. I. The preamble to the charter sets forth that it was an ancient loyal borough, and from its strength, and situation on a navigable river, was of great importance for the service of the Crown and the safety of the inhabitants of the counties of Kilkenny, Wexford, and Carlow. It suffered greatly in the wars previous to that time, and was much depopulated by sickness; though it obtained the grant of an additional fair, the town never regained its prosperity. In 1649 it was besieged and taken by Col. Abbot, for the parliamentarians.

The present town, though small, occupies a fine site on the western bank of the river Nore, over which is a handsome stone bridge of 10 arches, ornamented on one side with Ionic pilasters; it consists chiefly of a square containing 143 houses, which are well built and roofed with slate. In front of the houses are rows of lime trees, and in the centre of the area are the base and part of the shaft of an ancient stone cross, with an inscription in raised letters to the memory of David, Baron of Brownsford, of the Fitzgerald family, who died in 1621. An agricultural society was established here by W. F. Tighe, Esq., which holds its meetings in the court-house for the distribution of premiums. The manufacture of lace affords employment to a considerable number of the female population; and the river Nore is navigable for vessels of 100 tons' burden till within a short distance of the town. The market is on Friday; fairs are held on March 11th, June 9th, Oct. 12th, and Dec. 13th; and there is a constabulary police station, and a sub-post-office to Thomastown and New Ross. The corporation consists of a portreeve, 12 chief burgesses, and an indefinite number of freemen, assisted by a recorder, town-clerk, and other officers. The portreeve, who may appoint a deputy, and is also coroner and clerk of the market, and with his deputy a justice of the peace, is chosen annually from the chief burgesses on the Monday next after the festival of St. John the Baptist, and sworn into office on the Monday after Michaelmas-day. The chief burgesses are chosen from the freemen by the portreeve and a majority of their own body, by whom all officers are appointed and freemen admitted solely by favour. The corporation continued to return two members to the Irish parliament till the Union, when the borough was disfranchised. The portreeve, with two or more of the burgesses, holds a court of record, with jurisdiction extending to £20 late currency, every month.

The parish comprises 9620 statute acres, as apportioned under the tithe act, of which about 800 are woodland, 800 waste and bog, and the remainder arable and pasture; the land is good, and the system of agriculture has been greatly improved under the auspices of the agricultural society, over which Mr. Tighe presides. Lead ore in small quantities has been found on the bank of the river; and there is a quarry of remarkably fine granite, the field of which commences at Kingstown, on the bay of Dublin, and terminates at Killeen, a hill close to this parish. The surrounding scenery is extremely varied and beautiful, and the banks of the Nore are richly diversified with features of a picturesque and romantic character. Woodstock, the seat of W. F. Tighe, Esq., is a spacious and elegant mansion, finely situated in a demesne of nearly 1500 statute acres spreading along the margin of the Nore, and commanding extensive views of the various interesting objects on its banks; on one side are rugged rocks in striking contrast with luxuriant woods clothing the lofty hills to their summits; and on the other are fertile and richly cultivated plains interspersed with thriving plantations; among these the ruins of the castles of Brownsford and Clowen, on artificial mounds overhanging the river, are seen with peculiar effect. In the grounds are various picturesque rustic cottages, and several banqueting-rooms commanding from different positions the rich, bold, and varied scenery which here



adorns the banks of the river. In the house is an excellent library, with a choice collection of paintings and some beautiful statuary. The late proprietor, W. Tighe, Esq., was the author of the Statistical survey of the county of Kilkenny; and his sister-in-law, the accomplished Mrs. Mary Tighe, was the author of "Psyche" and other poems; a monument and statue by Flaxman have been erected to her memory in the church-yard of Inistioge. The other seats are Firgrove, that of J. Robbins, Esq.; and Ballyduff, the property of Sir Josiah Coghill, Bart., R. N. The living is a rectory and vicarage, in the diocese of Ossory; one-half of the rectory is impropriate in Sir Wm. Cox, Bart., and the other is annexed to the vicarage, which is united to the rectory and vicarage of Cloneamery, and in the patronage of the Bishop. The tithes amount to £430, of which £200 is payable to the impropriator, and the remainder to the incumbent; and the tithes of the benefice amount to £365. The glebe-house is a handsome residence, and the glebe comprises 10 acres, subject to a rent of £3 per acre. The church, a handsome structure in the early English style, harmonising with the tower of the ancient monastery, with which it is incorporated, was rebuilt in 1824 by a gift of £900 from the late Board of First Fruits and by subscription. In the R. C. divisions the parish is the head of a union or district, comprising also those of Cloneamery and Roer, in which are four chapels; the chapel of this parish has been taken down, and a handsome new one is now being erected. There are two schools supported by Mr. and Lady Louisa Tighe, in which are about 150 children. An almshouse was built in 1788, by Mrs. Sarah Tighe, for eight aged widows, who receive a weekly allowance from Mr. Tighe, but there is no permanent endowment. A charitable loan fund has been established for lending sums not exceeding £3, repayable by instalments of ls. 6d. in the pound every other week. There is a society for supplying coal to the poor, who deposit a sum weekly, the value of which, and of a penny per week added by the society to every deposit, they receive in coal at the end of the year; also a dispensary. There are some interesting remains of the monastery, consisting of two towers, one of which has been incorporated with the present church, and the other is square at the base and octagonal in the upper stages.

INNISBEG, an island, in the parish of AUGHADOWN, Eastern Division of the barony of WEST CARBERY, county of CORK, and province of MUNSTER, 4 miles (W.) from Skibbereen; containing 109 inhabitants. It is in the estuary of the river Ilen, in the bay of Baltimore, and comprises 214 statute acres, part of which is fertile and well cultivated. The surface is rocky and uneven, and the substratum is slate.

INNISBIGLE, or INISHEGIL, an island, in the parish of KILCOMMON, barony of ERRIS, county of MAYO, and province of CONNAUGHT: the population is returned with the parish. It is situated at the entrance of the bay of Ballan, and contiguous to the island of Achill, on the western coast; and comprises 800 acres of bog and mountain, the property of Sir Richard A. O'Donel, Bart.

INNISBOFFIN, an island, in the parish of TULLOGHOBIGLEY, barony of KILMACRENAN, county of DONEGAL, and province of ULSTER: the population is returned with the parish. It lies off the north-western

coast, about a mile and a half from the main land, and contains about 150 acres of arable and pasture land and about 250 of mountain. On the north-eastern side of the island is a small bay, and to the north are the islets Ennisduich and Ennisbeg.

INNISBOFFIN, or ENNISBOFFIN, an inland and parish, in the barony of MURRISK, county of MAYO, and province of CONNAUGHT, 26 miles (S. W.) from Westport, opposite the entrance to Ballinakill harbour; containing 1462 inhabitants. It is also called Inishboffin, and Boffin or Bophin island; is separated by a narrow channel from Innishark, or Sark island; and is the property of the Marquess of Sligo. An abbey was founded here by St. Colman, in 667, of which no mention is made by ecclesiastical writers after the tenth century. A castle was erected here by Cromwell, which was held for Jas. II. by Col. O'Riordan, who surrendered it to King William's troops after the capitulation of Galway. It was built for the protection of the fishery, which was then extensively carried on here, against the Dutch. The harbour is situated in the centre of the fisheries, and will safely accommodate more than 100 vessels of 150 tons. The sea in its vicinity abounds with spermaceti and Greenland whales, sun fish, herrings, and many other kinds of fish. The parish is in the diocese of Tuam: the vicarage forms part of the union of Ballynakill; the rectory is impropriate in the Marquess of Clanricarde. The tithes amount to £9. 12. In the R. C. divisions also it is part of the union or district of Ballynakill, and has a chapel. About 80 children are educated in two private schools.

INNISBOFFIN, or INCIIBOFIN, an island in Lough Ree, in the parish of NOGHEVAL, barony of KILKENNY WEST, county of WKSTMEATH, and province of LEINSTER; containing 27 acres of arable land: the population is returned with the parish. An abbey was founded here in the early part of the sixth century by St. Rioeh, nephew of St. Patrick, which was burnt in 770, pillaged several times in the eleventh century, and destroyed by the Danes in 1089.

INNISCALTIRA, INNISKELTAIR, or HOLY ISLAND, an island, in that part of the parish of INNISCALTHRA, which is in the barony of TULLA, county of CLARE, and province of MUNSTER, 4 miles (E.) from Scariff. This island, which is also called the "Island of the Seven Churches," is in Lough Derg, between the counties of Clare and Galway. St. Camin, who died about the middle of the seventh century, founded an abbey or church here, which was afterwards called Teampul Gamin. In 834 the island was ravaged by the Danes from Limerick, and in 1027 the great Brien Bo-roimhe rebuilt the church. St. Cumin, the founder of the abbey, is said to have written a commentary on the Psalms, which he collated with the Hebrew text. St. Coelan wrote a life of St. Bridget in Latin verse; and Corcran, the most celebrated ecclesiastic of Western Europe for religion and learning, was abbot, in the early part of the eleventh century. Here are the remains of seven small churches, which display considerable elegance of design. Here is also an ancient round tower in very good preservation, which is likewise called the Anchorite's Tower, from St. Cosgrath, an anchorite, having lived and died in it in the tenth century. This island is still a favourite burial-place, and is much visited by pilgrims. It contains about 25 acres of very

rich land, and in its vicinity are Red Island and Bushy Island.

INNISCALTHRA, a parish, partly in the barony of TULLA, county of CLARE, and province of MUNSTER, but chiefly in that of LEITRIM, county of GALWAY, and province of CONNAUGHT, 4 miles (N. E.) from Scariff; containing 2198 inhabitants. It takes its name from the celebrated island in Lough Derg (above described), by which it is bounded on the south and east; and comprises about 9000 statute acres, of which 2500 are arable, 4500 pasture, 1900 bog and waste, and 100 woodland. Much land has been reclaimed since 1820, and there is a large portion of the mountain land under pasture. Iron exists, which makes some of the springs chalybeate, and very fine limestone and sandstone are found at Sallarnane. The principal seats are Wood Park, the residence of P. Reade, Esq.; and Kilrateera, of E. Reade, Esq. Petty sessions once a fortnight and fairs are held at Whitegates, in the vicinity. It is a vicarage, in the diocese of Killaloe, united in 1803 to the vicarages of Moynoe and Clonrush, and in the patronage of the Bishop; the rectory is inappropriate in the representatives of G. Tandy, Esq. The vicarial tithes amount to £23, and of the union to £119. 8. 5½. There is a glebe-house, with a glebe of 12 acres in the parish of Clonrush. The church, in Mount-Shannon (*which see*), is a neat building, and was erected by aid of a loan of £390 from the late Board of First Fruits, in 1789, and repaired by a loan from the same Board in 1831. In the R. C. divisions it forms part of the union or district of Clonrush, and has a chapel at Mount-Shannon. There is also a meeting-house for Wesleyan Methodists, and a place of worship for Baptists. About 110 children are educated in a public and 20 in a private school. Near the shore is a circular Danish fort; and silver coins of King John's reign, minted at Waterford, have been found in Wood Park bog.

INNISCARRA, a parish, in the barony of BARRETTES, county of CORK, and province of MUNSTER, 5 miles (W. by S.) from Cork, to which place it has a penny post; containing 3442 inhabitants. This parish, which is situated on the river Lee, comprises 9982 statute acres, valued at £8387. 10. per annum. The surface is varied; to the west of the bridge over the Lee is a fine expanse of meadow, which, with the old church, backed by a range of hills, and some rich woodland scenery, forms a pleasing landscape; and from the heights is obtained an extensive view of the course of the river from west to east through a richly diversified tract of country, abounding with objects of local interest. The farms are in general very small, and the lands are continued under tillage till they are quite exhausted; the system of agriculture, though improving, is still in a backward state; there is no bog. A slate quarry is worked on a very limited scale. Ardrum, the seat of Sir N. Colthurst, Bart., is pleasantly situated in an extensive and well-wooded demesne; Cloghroe, the residence of J. C. Fitzgerald, Esq., is also in the parish; and the glebe-house, the residence of the Hon. and Rev. W. Beresford, is delightfully situated on the river Lee, to the margin of which the lawn and shrubberies extend in beautiful contrast with the steep and rocky mountains on the opposite bank, which rise to a considerable elevation and are partially ornamented with plantations; the house commands a beautiful view of

the vale formed by the ranges of hills on each side of the river. At the western extremity of the parish are the Dripsey paper-mills, belonging to Messrs. Magnay and Co., and situated in a deep and well-wooded glen; the buildings are of handsome appearance, and the works afford employment to a number of persons, varying from 70 to 100, in the manufacture of large quantities of paper for the English market. In another part of the parish is a small stream which turns the Cloghroe boulting-mills, which are capable, when there is a sufficient supply of water, of producing 140 sacks of flour weekly. A new line of road has been formed to facilitate the communication of this parish and the neighbouring district with the parish of Macroom. A manorial court is held by the seneschal of the manor. The living is a rectory and vicarage, in the diocese of Cloyne, united by act of council to the rectory and vicarage of Mattehy and the chapelry of Kilmurry, which together constitute the union, and the corps of the prebend of Inniscarra in the cathedral of Cloyne, and in the patronage of the Bishop. The tithes amount to £635. 5. 9., and the value of the prebend, including tithe and glebe, is £1076 per annum. The glebe-house was built by a gift of £100 and a loan of £1500 from the late Board of First Fruits, in 1816: the glebe comprises 15 acres. The church, a neat structure on an elevated spot near the road, was built in 1818, by a grant of £1000 from the same Board. In the R. C. divisions it is the head of a union or district, including the parishes of Inniscarra, Mattehy, and Carrigrohane-beg, and has three chapels, two of which, at Cloghroe and Berrings, are in this parish. About 30 children are educated in the parochial school, which is aided by the rector, who, with the late Sir N. C. Colthurst, Bart., built a handsome school-house. There are two private schools, in which are about 200 children, a Sunday school, and a dispensary.

INNISCATTERY, an island, locally situated off the shore of the parish of KILRUSH, barony of MOYARTA, county of CLARE, and province of MUNSTER, but considered to form a part of the parish of St. Mary, Limerick; the population is returned with Kilrush. This island, which is situated near the mouth of the river Shannon, about two miles from the shore, was anciently called Inis-Cathay and Cathiana, and was one of the most celebrated places of religious resort during the earlier ages of Christianity in Ireland. A monastery was founded here in the sixth century, according to some writers by St. Senan, and according to others by St. Patrick, who placed it under the superintendence of that saint. Great numbers of monks are said to have come from Rome to this place, and to have placed themselves under the protection of St. Senan, who erected seven churches on the island for this community, which lived in such seclusion and austerity that no female was permitted to land on the island: the superiors have been styled indifferently abbots or bishops. In 538, St. Kieran is said to have left the island of Arran and to have become an inmate of this monastery, of which he was made Providore. St. Senan died in 544, and was buried in the abbey, where a monument was erected to his memory; and in 580 St. Aidan was bishop of Inniscathay. The island was plundered in 816 by the Danes, who put many of the monks to the sword and defaced the monument of St. Senan; and in

835 they again landed here and destroyed the monastery. Early in the 10th century, Flaithbeartach, abbot of this place, was elected King of Munster; and in 950 the Danes had gained such ascendancy in this part of Ireland, as to make the island a permanent depot. In 975, many of these invaders having taken shelter here, were driven out with the loss of 500 of their number by Brien Boroimhe, King of Munster, and Domnhall, King of Jonnahainein. The island was again plundered by the Danes of Dublin, headed by Diarmuid Mac Maoilnamba, but they were overtaken and defeated by Donogh, son of Brien. In 1176 the abbey was plundered by the Danes of Limerick; and three years afterwards, the whole island was laid waste by William Hoel, an English knight, who destroyed even the churches. Soon after the death of Aid O'Beachain, Bishop of Inniscathay, the diocese of which this island was the seat was either united to that of Limerick, or divided among those of Limerick, Killaloe, and Ardfert. The monastery, notwithstanding the calamities it had suffered, subsisted till the dissolution, and in 1583 was granted by Queen Elizabeth to the mayor and citizens of Limerick.

The island, which is held on lease under the corporation of Limerick by F. Keane, Esq., who has a neat lodge here, contains more than 100 acres of very good land, but the sea is making rapid encroachments upon it. In the western portion is found a fine blue marl; about one-sixth part only is under tillage, and the remainder in pasture; the land in the immediate vicinity of the churches is remarkably fertile. The Scatterry roads, which lie off its eastern shore, afford secure anchorage for large vessels; and at the southern extremity, opposite the north-western point of Carrigafoyle, on the Kerry side of the Shannon, is a battery mounting six 24-pounders, with a bomb-proof barrack for 20 men, which is defended by two howitzers. In the ecclesiastical arrangements, the island, with part of the rectory and vicarage of Kilrush, and of the rectories of Kilfieragh, Moyarta, and Kilballyhone, constitutes the prebend of Irmiscattery in the cathedral of Killaloe, and in the patronage of the Bishop, the gross revenue of which is £653. 7. 10½. Among the numerous relics of antiquity is an ancient round tower, by recent measurement 117 feet high, which, though split from the summit to the base by lightning, and having a considerable breach on the north, still stands erect, forming a venerable feature in the scene, and a very useful landmark in the navigation of the Shannon. There are also the remains of the seven churches, and of several cells of the ancient monastery; in the keystone of the east window of the largest of the churches is a sculptured head of St. Senan; to each of them was attached a cemetery, some of which are still used as burial-grounds. There are also some remains of a castle, near the ruins of the monastery and churches, all towards the north-east side of the island, and presenting a remarkably interesting and highly picturesque appearance. From the number of ancient cemeteries on the island, and its having been the scene of numerous battles, the soil contains vast numbers of fragments of human bones, which in some parts have subsided into a stratum several feet beneath the surface, and which the sea in its encroachments is constantly exposing to view. An ancient bell, covered with a strong coating of silver, and ornamented with figures in relief was found here, and is preserved by Mr.

Keane; it is said by O'llalloran to have belonged to St Senau's altar, and is held in such veneration, that no person would venture to swear falsely upon it; it is used for the discovery of petty thefts, and called "the golden bell." Here is also a holy well, to which multitudes formerly resorted on Easter-Monday; and numerous legendary traditions are current among the peasantry of the surrounding districts, by whom the island is still held in great veneration. From some Latin verses in Colgan's life of St. Senan, the distinguished poet Moore has taken the subject of one of his melodies, commencing "Oh! haste and leave thin sacred isle."

INNISDADROM, or CONEY ISLAND, a parish and island, in the barony of ISLAND, county of CLARE, and province of MUNSTER, 3½ miles (N. E.) from Kildysart; the population is returned with the parish of Clondagad. It is situated nearly in the centre of the river Fergus, about a mile and a quarter from its western shore, and is estimated to contain about 226 statute acres; it is at present inhabited by about 10 families. The land is remarkably fertile, and chiefly in tillage; the substratum of the soil is limestone, and there is an abundant supply of sea-manure. Between this island and a ridge of rock, called Rat island, is a sound through which vessels drawing 11 feet of water can pass with a leading wind; it is narrow, and not more than two fathoms deep at low water, but the tide passes through it rapidly. It is a rectory and vicarage, in the diocese of Killaloe, forming part of the union of Lateragh and of the corps of the precentorship in the cathedral of Killaloe; but it is stated in the late report of the Ecclesiastical Commissioners that the parish is withheld from the precentor, although mentioned in his titles. The ruins of two ancient churches still remain, of which that situated at the eastern extremity of the island appears to have been the principal.

INNISFALLEN, county of KERRY.— See KILLARNEY.

INNISFARNARD, an island, in the parish of KILCATERN, barony of BERE, county of CORK, and province of MUNSTER, 7 miles (N.) from Castletown, Cuolagh bay; containing 24 inhabitants. It comprises 34 acres of poor land, and has a small quay and good landing-place: ships may anchor in 16 or 18 fathoms of water about 2½ cables' length from the shore.

INNISHANNON, a post-town and parish, partly in the Eastern Division of the barony of EAST CARBERY, but chiefly in the barony of KINNALEA, county of CORK, and province of MUNSTER, 12 Miles (S.W.) from Cork, and 138 (S. W.) from Dublin, on the river Bandon, and on the mail coach road from Cork to Bantry; containing 3840 inhabitants, of which number, 653 are in the town. This place, which was formerly of considerable importance, and, according to Smith's History of Cork, was walled and had several castles in it, was, together with its ferry across the Bandon, granted by Hen. V. to Philip de Barry in 1412. The castle of DOWNDANIEL, at the confluence of the Brinny and Bandon, built by Barry Oge in 1476, and the castle of CARIGANASS, built by the M'Carthys, were both besieged and taken during the war of 1641 by the garrison of Bandon. Poulnalong castle, which in the same war was held for the insurgents by its owner, Patrick Roche Fitz-Richard, was surrendered to Capt.

Adderley in 1642. The castle of Annagh, near this parish, was garrisoned for the King on the breaking out of the war, and obstinately defended by its proprietor, Sir Philip Perceval, against the army of Gen. Barry in 1642. From its situation on a small island in the centre of a deep morass, it was also enabled to hold out against the forces of Lord Castlehaven, till it was almost battered to pieces, when the commander of the garrison, named Fisher, who in several sallies had killed about 300 of the assailants, being still resolved to defend it, was invited to a conference by the besieging army and treacherously slain; the garrison then agreed to surrender on condition of quarter, but were all put to the sword. The present town consists principally of one neatly built street, containing 108 houses, of which several are of a very superior description, and has a cheerful and pleasing appearance. The river Bandon is crossed here by a neat bridge of six arches, over which the new line of road is carried; and its situation on the river, which is navigable for vessels of 200 tons' burden up to Colliers' quay, and for lighters into the town, is well adapted for an extensive trade. A canal to Bandon was contemplated some short time since, and a rail road to Bantry is at present under consideration. The cotton-manufacture was formerly carried on here to a considerable extent, but is now almost extinct. Fairs are held on May 29th, and Oct. 3rd; a constabulary police force is stationed here, and petty sessions are held on alternate Tuesdays in a sessions-house.

The parish comprises 7080 statute acres, as apportioned under the tithe act, and valued at £5815 per annum: the land is in general good, though in some parts the soil is light and shallow, the substratum being generally schistus based on argillaceous grit; the system of agriculture has been lately much improved. There are about 300 acres of woodland in gentlemen's demesnes, and a tract of turbary of about 100 acres. Indications of copper exist, but no attempt has been made to work it. The alternation of greenstone and freestone is singularly curious, and the sudden transitions of the rocks also render the parish interesting to the geologist. The scenery is beautifully picturesque; the vale in which the town is situated is covered with hanging woods extending on the west to Bandon, and on the east to Shippool, and is on both sides embellished with pleasing villas and thriving plantations, among which the tower of the church forms a picturesque feature. The principal seats are Downdaniel, the residence of the Rev. R. L. Conner, a modern mansion near the site of the castle of that name, partly built with the materials of the ancient structure, and commanding a fine view of the vale; Fir Grove, of R. Quin, Esq.; Shippool House, of Capt. Herrick, R.N.; Woodview, of F. Seely, Esq.; Sunning Hill, of Mrs. Quinn; Belmont, of Major Meade; Cor Castle, of Chambre Corker, Esq.; Frankfort, of Major Westcott; the residence of the Rev. T. Meade; and Rock Castle, of E. Becher, Esq., on the lawn of which and on the margin of the river were the ruins of Cariganass castle, on removing which, by the uncle of the present proprietor, several cannon balls were found. The river above the town abounds with fish, and is much frequented by anglers. The living is a rectory and vicarage, in the diocese of Cork, and in the patronage of the representatives of the late Jas. Kearney, of Garretstown, Esq.; the tithes amount to £632. 6. 11.; the tithes of the

ploughland of Skevanahish, amounting to £42. 10., are appropriated to the see, and payable to the Ecclesiastical Commissioners. There is no glebe-house, and the glebe comprises only about half an acre. The church, situated in a thick plantation near the river, is a very neat edifice with a square tower. In the R. C. divisions the parish is the head of a union or district, comprising also the parishes of Brinny, Knockavilly, and Leighmoney; the chapel was built at an expense of £1500, in 1829, on a site of two acres presented by E. Hale Adderley, Esq. There is also a place of worship for Wesleyan Methodists. About 100 children are taught in two public schools, of which the parochial school is supported by a grant of £30 per annum, from the trustees of Erasmus Smith's fund, and a donation from the rector, who provides a house rent-free; and there are four private schools, in which are about 250 children. The late T. H. Adderley, Esq., bequeathed £5 per annum to the poor; Dr. Synge, Bishop of Cork, who died in 1678, made a bequest to the parish, of which nothing is at present known. A dispensary is supported in the usual manner. On the lands of Barnas is an extensive circular fortress, surrounded by a double rampart and fosse, in which Barry Oge encamped when driven from Downdaniel Castle; and near it is a powerful chalybeate spring, containing a large portion of carbonic acid gas.

INNISHARGEY, a parish, in the barony of ARDES, county of DOWN, and province of ULSTER, 1½ mile (N.) from Kircubbin; the population is returned with the union of St. Andrew's. According to the Ordnance survey it comprises 5516 statute acres. It is a vicarage, in the diocese of Down, forming part of the union of St. Andrew's; the rectory is appropriate to the Lord-Primate. The church of the union is in this parish.

INNISHERKIN, or SHERKIN, an island, in the parish of TULLAGH, Eastern Division of the barony of WEST CARBERY, county of CORK, and province of MUNSTER, 2 miles (N. W.) from Baltimore; containing 1026 inhabitants. This island, which is situated in the western part of the harbour of Baltimore, is about 3 miles in length from east to west, and 1 mile in breadth. A monastery for Franciscans of the Strict Observance was founded here, according to some writers, in 1460, by Florence, or, according to others, in 1470, by Dermot O'Driscoll, which family had a castle at this place. In 1537, the citizens of Waterford, in retaliation of an act of piracy by Fineen O'Driscoll and his son on a Spanish vessel consigned to that port, fitted out three ships with 400 men and besieged the castle, of which they kept possession for five days. During this time they ravaged the island, destroying all the villages, together with the Franciscan monastery, which was situated near the castle, and finally that fortress also; and having seized O'Driscoll's chief galley and a great number of pinnaces, returned in triumph to Waterford. The castle was subsequently rebuilt, but in 1602 it was attacked by the Spaniards, to whom it was surrendered by Sir Fineen O'Driscoll, and supplied with ammunition and artillery; but on the capitulation of Kinsale it was taken from them by the English. The island comprises 1469 acres of land, which is generally fertile, though some parts, especially towards the south, which attain a considerable elevation, forming one side of the entrance to the bay, are rough, hilly, and uncultivated. The higher districts are chiefly of the schistose formation, and in

several places good freestone is found; near the southern extremity are some valuable slate quarries, which are extensively worked, affording employment to nearly 100 men. The slate is of remarkably good colour, and very hard and durable; several cargoes have been shipped to England, where it is in great demand. In the R. C. divisions the island forms part of the union or district of Cape Clear; the chapel is a small neat edifice, and near it is a good residence for the R. C. clergyman. Here are two public schools, in the school-house of one of which divine service is regularly performed by the rector. The ruins of the abbey, which are extensive, consist of the nave and tower of the church, one of the transepts, with part of the cloister, refectory, dormitories, and other portions of the conventual buildings. These ruins are close to the bay, and have a fine effect as seen from Baltimore; the tower is nearly entire, and several of the walls and gables are standing. Not far distant are the ruins of the castle.

INNISKEEL, a parish, partly in the barony of BANNAGH, but chiefly in that of BOYLAGH, county of DONEGAL and province of ULSTER; containing, with the post-town of Narin or Nairn (which is separately described), 8266 inhabitants. This parish, also called *Innis-Coel*, derives its name from a monastery founded on an island within its limits, of which St. Conald Coel was abbot about the year 590, when he was killed by pirates. It is on the north-west coast, and is 24 miles in length and about 8 miles in breadth, comprising 102,081½ statute acres, of which 80,453¾ (including a detached portion) are in the barony of Boylagh, and 21,627¾ in that of Bannagh; 730¼ acres are in the tideway of the river Guibarra, and 1871¼ in lakes. The surface is mountainous and uneven, and the soil various; the higher grounds consist chiefly of rocky pasture; the Aghla mountain rises 1958 feet above the level of the sea, and the mountain of Portnockan contains a vein of lead ore. The island of Innis Coel, or Inniskeel, which is about a mile off the shore, comprises about 65 statute acres. On its eastern side is a good and safe harbour, called Churchpool, affording sheltered anchorage for vessels of 350 tons' burden, except in strong gales from the south-west or north-west, when a heavy sea sets in round the eastern point, sometimes breaking into the bay; the best anchorage is in the middle of the bay. Fairs are held at Fintown on May 16th, and 3rd of July, Sept., and Nov.; and it is a station of the revenue police. The living is a rectory and vicarage, in the diocese of Raphoe, and in the patronage of the Bishop; the tithes amount to £500. The glebe-house is a good residence, and the glebe comprises 40 acres, of which 12 are good arable land and 28 rocky pasture. The church was built in 1825, at an expense of £900. By act of council, in 1829, 49 townlands were severed from this parish, and 38 from that of Killybegs, to form the district curacy of Ardara. The R. C. parish is co-extensive with that of the Established Church, and contains two chapels, situated respectively at Glentis and Fintown. There is also a place of worship for Wesleyan Methodists. About 100 children are taught in two public schools, of which the parochial school is partly supported from Col. Robertson's fund; and there are two private schools, in which are about 60 children. There are some remains of the monastery on the island of Inniscoel, consisting chiefly of the ruins of the church,

near which is a well, dedicated to St. Conald Coel, to which numbers resort annually.

INNISKEEN, or ENNISKEEN, a village in the parish of KINNEIGH, Western Division of the, barony of EAST CARBERY, county of CORK, and province of MUNSTER, 8 miles (W.) from Bandon, on the road to Dunmanway; the population is returned with the parish. This village, which is situated on the River Bandon, in the southern part of the parish, and is also called Inniskean, is said to have derived its name from Kean Mac Moile More, ancestor of the Mahony family of Castle Mahon, now Castle Bernard. In the war of 1641 it was sacked by the insurgents; and in 1690 was threatened by Mac Fineen, one of the leaders of the army of Jas. II., who, finding it strongly garrisoned, retired without striking a blow. On the 21st of April in the following year, it was attacked by 1500 of the Irish, who set fire to it, and every house was destroyed except that occupied by the garrison, consisting of 44 men, who resolutely held out till assistance arrived from Bandon, when the insurgents were taken by surprise, put to flight, and 72 of them slain in the pursuit. In the same year the place was fortified by order of Governor Cox, who placed in it a garrison of militia. A paper-mill affords employment to about 30 persons, and about the same number are employed in the slate quarries near the place. The village has a penny post to Bandon, and fairs on April 5th, June 22nd, Aug. 12th, and Oct. 2nd, chiefly for live stock and pedlery; they are toll free and well attended. It also contains a small R. C. chapel.

INNISKEEN, or ENNISKEEN, a parish, partly in the baronies of LOUTH and UPPER DUNDALK, county of LOUTH, and province of LEINSTER, but chiefly in the barony of FARNEY, county of MONAGHAN, and province of ULSTER, 4 miles (N.) from Louth, on the road to Castle-Blayney; containing 3698 inhabitants. According to the Ordnance survey it comprises 619¾ statute aeres, of which 86¼ are in the barony of Louth, 1116½ in Upper Dundalk, and 4990 in Farney; 5534 aeres are apportioned under the tithe act. Here is a constabulary police station. The living is a rectory and vicarage, in the diocese of Clogher, and in the patronage of the Bishop: the tithes amount to £447. 13. 10¼. The glebe-house was erected by aid of a loan of £675 from the late Board of First Fruits, in 1821. The church is a neat plain structure with an ancient burial-ground, in which is a vault bearing the date 1672, built by Col. Mac Mahon, a descendant of the earls of Clones: the belfry is one of the ancient round towers. In the R. C. divisions the parish is the head of a union or district, including also part of Donaghmoynce, and containing a neat chapel here and one at Drumeatton, erected on land given by F. Evans, Esq., of Mountjoy-square, Dublin, who also gave a site adjacent for a school-house. The parochial school, which is a good stone building, was erected at an expense of £200 by subscription and a grant from the Lord-Lieutenant's fund. Here are also two Sunday schools. St. Dagens is said to have founded an abbey or bishoprick here in the beginning of the sixth century, which is not mentioned later than the eleventh century, although some remains of it still exist. Here is an extensive Danish fort.

INNISKELTAIR.—See INNISCALTHRA.

INNISKENNY, or INCHKENNY, a parish, partly in the barony of BARRETT'S, county of CORK, but chiefly

in the county of the city of CORK, and province of MUNSTER, 4 miles (S. W.) from Cork, on the old road to Bandon; containing 1290 inhabitants. It comprises 3810 statute acres, as applotted under the tithe act; the greater portion of the land is under tillage, though in the part nearest to the city there are some large dairy farms, and there are about 400 acres of waste and bog. The soil of the higher grounds is poor and stony; the system of agriculture, which was previously very backward, has been greatly improved since the opening of the new line of road to Bandon. The seats are Waterfall, the residence of T. Austin, Esq.; and Castle White, of G. M. White, Esq. It is a rectory, in the diocese of Cork, and the corps of the prebend of Inniskenny in Cork cathedral, in the patronage of the Bishop: the tithes amount to £369. 4.7. The church, a small plain edifice with a low tower and spire, was built by a gift of £600 from the late Board of First Fruits, in 1809. In the R. C. divisions it forms part of the union of Carrigrohane. About 20 children are taught in the parochial school, which was built and is supported by the present incumbent. About a mile beyond the church, on the old road to Bandon, are the remains of the abbey of Ballymacadane, founded about the year 1450 by Cormac M<sup>c</sup>Carthy, for nuns of the order of St. Augustiue, consisting only of the side walls and gables.

INNISKILLEN, or INNISKILLING.—See ENNISKILLEN.

INNISLONNAGH, or ABBEY, a parish, partly in the barony of IFFA and OFFA EAST, county of TIPPERARY, and partly in that of GLENAHEIRY, county of WATERFORD, and province of MUNSTER, 2 miles (W.S.W.) from Clonmel, on the road from Cork to Dublin; containing 4255 inhabitants. St. Mochoemoc, who died in 655, founded an abbey here, which was refounded by Donald O'Brien, King of Limerick, in 1187, and at the Reformation was granted by Queen Elizabeth to Edward Geogh. It is stated to have been a very beautiful building, with a chapel consecrated by St. Patrick; near its ruins is a celebrated holy well. In 1399, John, Earl of Desmond, brought his forces hither, and was met by the Earl of Ormonde and his followers, when these noblemen were reconciled. The parish comprises 8933 statute acres, and the land is generally rich and well cultivated. The principal seats are Marlfield, the residence of J. Bagwell, Esq., a large and elegant mansion in an extensive and well-wooded demesne, through which the river Suir flows; Oakland, also the property of Mr. Bagwell; Salisbury, the residence of T. Sadleir, Esq.; and Bird Hill, of — Taylor, Esq. Fine granite is obtained in the Waterford part of the parish, and limestone in the Tipperary part. At Marlfield is a distillery, and a fair is held in October at Tubberhaney. The living is a rectory, in the diocese of Lismore, episcopally united in 1815 to the rectory of Monksland, and in the patronage of the Crown: the tithes amount to £576. 19. 3½., and of the entire benefice to £688. 19. 3½. There is neither glebe-house nor glebe. The church, which was rebuilt by the present incumbent in 1818, by aid of a loan of £600 from the late Board of First Fruits, is on the site of the ancient abbey, part of which is incorporated in the present building; and the old churchyard remains. The parochial school is supported by the rector, and a female school is kept by the ladies of the Presentation convent, in which about 640 chil-

dren are educated; there are also three private schools, in which are about 100 children.

INNISMACNAUGHTEN, an island, in the parish of KILCONRY, barony of BUNRATTY, county of CLARE, and province of MUNSTER, 4 miles (W.) from Bunratty: the population is returned with the parish. It is situated on the eastern shore of the river Fergus, near its junction with the Shannon, and comprises 260 statute acres of land of a superior quality for fattening cattle. To the north-west is the island of Dynish, containing 20, and westward is that of Fynish, containing 160, acres of a similar quality. The latter island was, according to Archdall, anciently called *Inis-fidhe*, or *Chuan-fidhe*, and was the seat of a nunnery over which St. Bridget presided in the fifth century: the ruins of the old church still exist. Near Fynish is the "Priest Rock," a rugged straggling mass dangerous to vessels, on which it has been recommended to place a beacon, or pillar.

INNISMACSAINT, or CHURCHHILL, a parish, partly in the barony of TYRHUGH, county of DONEGAL, but chiefly in that of MAGHERABOY, county of FERMANAGH, and province of ULSTER; containing, with the post-town of Churchhill, the market-town of Derrygonnelly, and part of the post-town of Ballyshannon, (each of which is separately described), 14,801 inhabitants. The name Innismacsaint is derived from an island in Lough Erne, about half a mile from the shore, where a celebrated abbey was founded by St. Nenn, or Nennid, early in the sixth century. This afterwards became the parish church until, in the reign of Queen Anne, one was built at Drumenagh; part of the ancient building still exists. According to the Ordnance survey the parish comprises 52,994¼ statute acres, of which 9505 are water, including a considerable portion of Lough Erne and part of Lough Melvin: of these, 45,867¼, including several small islands, are in the county of Fermanagh, and 7127 in Donegal. About two thirds of it are arable and pasture, and the remainder waste and bog: 23,616 acres are applotted under the tithe act. Agriculture is in a backward state, especially in the Fermanagh part of the parish. There is a great quantity of bog, particularly on the Wyault mountains, where there is a basaltic dyke. Coal appears in several places in thin layers, and there are quarries of good sandstone used for building. The mountain of Glennalong rises 793, and Shean North 1133, feet above the level of the sea. Lough Erne affords a navigable communication with Enniskillen, Belturbet, and Ballyshannon. The living is a rectory and vicarage, in the diocese of Clogher, and in the patronage of the Marquess of Ely: the tithes amount to £500. The glebe-house at Benmore, the residence of the Rev. H. Hamilton, was built by a loan of £1000 and a gift of £100 from the late Board of First Fruits, in 1829; it is situated on a glebe of 540 acres. The church is a handsome building with a tower, erected in 1831 by a loan of £1385 from the same Board, and the Ecclesiastical Commissioners have recently granted £101 for its repair. There are also chapels of ease or district churches at Slavin and Finner. In the R. C. divisions parts of this parish are united to Bohoe and Devenish, and the remainder forms the union or district of Bundoran. There are plain chapels at Roscor, Knockaraven, Bundoran, and Carrickbeg. At Churchhill is a meeting-house for Wesleyan Methodists, and at Cosbystown one for

Primitive Methodists. The parochial school was built by a bequest of £200 from the late Rev. J. Nixon, and is aided by an annual subscription of £5 from the rector; there is a school at the rector's gate-house, where girls are taught needlework by his family; a girls' school is supported by the Marchioness of Ely; and a school has been recently erected at Fassó, by the Marquess of Ely, who is proprietor of the parish. In these and another public school about 330 children are educated, and about 900 are taught in 19 private schools; there are also four Sunday schools. In the vicinity of Carricklake are the ruins of a church; and near Churchhill are the remains of Castle Tully, the inhabitants of which were slaughtered in the war of 1641. Several Danish raths or forts exist here, some of which are very perfect. There is a sulphureous spring at Braad, and a chalybeate spring at Rosslemonough.

INNISMAGRATH, or ENNISMAGRATH, a parish, in the barony of DROMAHAIRE, county of LEITRIM, and province of CONNAUGHT,  $5\frac{1}{4}$  miles (S. E.) from Dromahaire, on the road from Carrick-on-Shannon to Manor-Hamilton; containing 7979 inhabitants. This parish comprises 23,013 statute acres, principally under tillage, and includes much mountain bog. Here are coal and iron mines, which are not worked, also limestone and freestone. It is situated on Lough Allen, and is almost surrounded by bleak mountains, but has some pleasing views, especially where the Shannon enters the lake at its north-western extremity. The principal seats are Strand Hill, the residence of J. Fawcett, Esq., and Corry Lodge, of F. N. Cullen, Esq., both on the shore of Lough Allen. It is a vicarage, in the diocese of Kilmore, and in the patronage of the Bishop, to whom the rectory is appropriate. The tithes amount to £248. 2. 10½, of which £20 is payable to the bishop, and the remainder to the vicar. The glebe-house was built by aid of a gift of £100 and a loan of £750 from the late Board of First Fruits, in 1815; the glebe comprises 541 acres of profitable land. The church is a neat building, erected by aid of a loan of £923 from the late Board, in 1830, and recently repaired by a grant of £127 from the Ecclesiastical Commissioners. The R. C. parish is co-extensive with that of the Established Church, and has a chapel near Drumkerrin and a newly erected one at Termon. The parochial school, in which are about 70 children, is aided by the incumbent; and there are 12 private schools, in which about 800 children are educated. On the small island of Inch are the ruins of a church, said to have been built by St. Beoy, to whom many springs in the neighbourhood are dedicated, at which his festival is celebrated on March 8th. This island has long been a favourite burial-place, and the parish was formerly called the "Parish of the Island." On the western border of Lough Allen stood the abbey of Conagh and Tarmon, the latter of which was occupied by nuns until they were expelled by Cromwell's soldiers. Crystals and petrifications abound in the mountains, in which there are extensive caverns, and among which are cataracts 200 feet high. Near Gubacowan is a strong chalybeate spring, called Cavan Spa.

INNISMOTT, a parish, in the barony of LOWER SLANE, county of MEATH, and province of LEINSTER 4 miles (S. W.) from Ardee, on the road to Kingscourt, and on the river Dee; containing 405 inhabitants. It comprises 1387 statute acres, as apportioned under the

tithe act. The land is of good quality, based on limestone, and principally under tillage, with the exception of about 250 acres of marshy land, of which 50 form an osier bed. It is a vicarage, in the diocese of Meath, and in the gift of the Bishop; the rectory has been appropriated by the sheriffs of Drogheda as an endowment to St. Mark's chapel, in that town. The tithes amount to £80, of which £65 is payable to the incumbent of St. Mark's, and the remainder to the vicar. There is neither church, glebe-house, nor glebe. In the R. C. divisions it forms part of the union or district of Lobbinstown, or Syddan.

INNISMURRAY, an island, in the parish of AHAMPLISH, barony of LOWER CARHERY, county of SLIGO, and province of CONNAUGHT, 15 miles (N.) from Sligo; containing 87 inhabitants. This island is situated in the Atlantic Ocean, about five miles off the western coast, and 2 leagues (N. N. E.) from Ballyconnell point. A religious establishment was founded on it by St. Columb, in conjunction with St. Molasse, to whom he relinquished the whole government, and who consequently became the patron saint of the island. This little monastery, which was dedicated to the Blessed Virgin, and of which St. Dieholla, who died in 747, was abbot, was destroyed by the Danes in 804. In 1666, the island, with all its appurtenances, was granted by Chas. II. to the Earl of Stratford and Thomas Radcliffe, Esq., and is now the property of Viscount Palmerston. It consists of a vast rock rising precipitously towards the ocean and shelving gradually towards the mainland, and comprises about 126 acres of profitable land, chiefly affording pasturage to a few horses, cows, and sheep, with a large tract of turbary, which, though shallow, supplies a good hard turf impregnated with a large portion of bituminous matter. The soil of that portion which is under tillage is light, and though every means have been used to enrich the land with sea manure, the results in general are unfavourable. The inhabitants, consisting of about 18 families, and occupying about the same number of dwellings, form a community, generally intermarrying with each other, and speaking their original language. They are chiefly employed in fishing, and during the winter, when the island is inaccessible, in making whiskey. The sea affords abundance of fish, including bream, pollock, mackerel, lobsters, crabs, and other shell fish, which form their chief subsistence and are their articles of trade with the mainland. There is an abundant supply of fresh water; and on the north side of the island is a quarry of good granite. There are some remains of the old religious buildings, which were of the rudest construction. In one, resembling a fort and built of rude stones, is a figure of St. Molasse, carved in oak, about three feet high: the east end of this chapel, which is not more than 7 feet long and 4 feet wide, is covered with very fine flags, and the whole surrounded with a wall enclosing about half an acre. There are several compartments excavated in the rock, which appear to have been cells for solitary prayer; one of these is covered with a flag of the size and form of a mill-stone; and near it is a large flag stone, supported on S upright stones about two feet high, on which are placed about 40 or 50 stones called by the people *Clougha bracka*, or "the cursing stones," from a belief that by turning them, and at the same time invoking imprecations against those by whom they suspect to have

been injured, a curse will fall upon that person if guilty, but if innocent, on themselves. Of another stone it is said, that if the fire of the island be by neglect or accident extinguished, if fuel be laid on it, it will immediately be ignited. The cemeteries connected with the monastic ruins are appropriated to males and females respectively. On the east, west, and north points of the island are three buildings, supposed to have been the cells of anchorites; and there is also a subterraneous cavern. About one mile to the north of the island is a rock, called Bomore, rising from a depth of 80 fathoms, the top of which at high water forms an area about 5 yards square, round which abundance of fish is caught, and a submarine vegetable found in large quantities. The passage between the mainland and the island, called Innismurray sound, is very dangerous to vessels making the passage to windward, with the wind from the west; for there are reefs extending from the mainland to the southward, where even in moderate weather is a heavy short sea. Two miles north of the island is the Boahinsky rock, always above water, at about a cable's length from the east side of which is a rocky ledge, and about a quarter of a mile to the west a dry rock. A school is supported by Owen Wynne, Esq., lessee of the estate, who allows the master £10 per annum.

INNISPATRICK, county of DUBLIN.—See HOLMPATRICK.

INNISPOLLAN, a grange, in the barony of LOWER GLENARM, county of ANTRIM, and province of ULSTER, 3 miles (N.) from Cushendall, on the road to Ballycastle; containing 155 inhabitants. This place, which is extra-parochial, comprises, according to the Ordnance survey, 933½ statute acres. In the R. C. divisions it forms part of the union or district of Culfeightrin, and has a chapel at Glendon.

INNISTURK, or INISHTURK, an island, in the parish of KILGAVOWER, barony of MURRISK., county of MAYO, and province of CONNAUGHT, 20 miles (S. W.) from Westport; containing 554 inhabitants. It is situated off the western coast, near Clare island, and consists chiefly of mountainous land and bog. In the R. C. divisions it forms part of the union or district of Clare Island, and has a chapel. The pier, which was erected at the only landing-place in the island, has fallen into ruin.

INNISTYMON.—See ENNISTYMON.

INVER, a parish, in the barony of LOWER BELFAST, county of ANTRIM, and province of ULSTER, adjoining the post-town of Larne, and containing 953 inhabitants. This parish is situated on the Larne water, and on the shore of Larne Lough, and is bounded on the east by the sea. It is said to have been at a very early period the site of a priory, of which the only remains are the present parish church. During the disturbances of 1798, many of the insurgents made their escape to this place after their defeat in the battle of Antrim. It comprises, according to the Ordnance survey, 1773 statute acres, which are generally in a state of profitable cultivation; there is neither bog nor waste land. Inver Lodge is the seat of G. Whitla, Esq.; and Inver House, of Archibald Barklie, Esq. Here are some very spacious flour-mills, and adjoining them are extensive premises for bleaching and finishing linen cloth, of which 30,000 webs are annually bleached, exclusively of large quantities finished in their brown state. Iron-stone

abounds, but is not worked, though every facility of conveyance is afforded by a safe harbour and good quay room. The living is a vicarage, in the diocese of Connor, forming part of the union of Carrickfergus and of the corps of the deanery of Connor; the rectory is inappropriate in the Marquess of Donegal. The tithes amount to £70, of which £40 is payable to the impropiator and £30 to the vicar. The church, formerly that of the priory, has been so disfigured with plaister, as to have lost all originality of character; it has been appropriated to the perpetual curacy of Larne, in the patronage of the Dean. In the R. C. divisions the parish forms part of the union or district of Larne and Carrickfergus. About 70 children are taught in the national school at Ballysnood. There are the remains of a small fort on the banks of the river, near the church.

INVER, a parish, in the barony of BANNAGH, county of DONEGAL, and province of ULSTER, 6 miles (W.) from Donegal; containing, with the town of Mount Charles (which is described under its own head), 11,785 inhabitants. This parish, which is also called Inver-nayle, is situated on the river and bay of Inver, on the north-west coast; and comprises, according to the Ordnance survey, 36,810¾ statute acres, of which 35,943 are applotted under the tithe act, and 205⅓ are water. St. Natalis, who died in 563, was abbot of a monastery here, on the site of which was founded, in the 15th century, a monastery for Franciscans of the third order, which after the dissolution was granted by Jas. I. to Viscount Clondeboy. The bay of Inver lies between Doorin Point and St. John's Point, both of which are included in this parish; and within the bay is Port harbour, on the south of which, at Ballymacdonnell, vessels may anchor in from three to six fathoms of water during north-west or south-east winds. In a precipice on the coast of the bay are indications of iron-ore, but none has yet been worked. Fairs are held at Mount Charles, which has a penny post to Ardara, Donegal, and Killybegs. The principal seats are White Hill, the residence of the Rev. — Montgomery; Bonny Glen, of Murray Babington, Esq.; and the Hall, of Col. Pratt. The living is a consolidated rectory and vicarage, in the diocese of Raphoe, constituting the corps of the prebend of Inver in Raphoe cathedral, and in the patronage of the Bishop; the tithes amount to £346.3.1. The glebe-house is a neat residence, and the glebe comprises 210 acres, of which 97 are cultivated. The church, for the repair of which the Ecclesiastical Commissioners have recently granted £186, is a spacious edifice with a spire. The R. C. parish is co-extensive with that of the Established Church: the chapel is a spacious edifice. About 360 children are taught in five public schools, of which the parochial school is partly supported by grants from Col. Robertson's fund, a school at Mountcharles by the trustees of Erasmus Smith's charity, and a school by the Wesleyan Missionary Society. There are also 12 private schools, in which are about 350 children, and four Sunday schools. In the bog of Drunkellin, in this parish, was found, in 1833, at a depth of 16 feet beneath the surface, a wooden house 12 feet square and 9 feet high, with a roof perfectly flat, completely framed and compactly joined; the frame-work consisted of large trunks of trees, the sides of cleft planks of oak about three inches thick, and the joints were cemented with a composition resembling



tar and grease. The house rested on thick layers of sand and gravel spread on the bog, which was 15 feet deep beneath its foundation; and traces of a paved road leading to it, and resting on sleepers of timber, with numerous vestiges of domestic utensils, were found in several places around the building.

INVERBEG, a village, in the parish of INVER, barony of LOWER BELFAST, county of ANTRIM, and province of ULSTER; containing 29 houses and 133 inhabitants.

INVERMORE, a village, in the parish of INVER, barony of LOWER BELFAST, county of ANTRIM, and province of ULSTER; containing 41 houses and 230 inhabitants.

IRELAND'S EYE, a small island, in the parish of HOWTH, barony of COOLOCK, county of DUBLIN, and province of LEINSTER, 1 mile (N.) from the hill of Howth. This island, of which, according to Mr. Monck Mason, the proper name is "Hir-land-sie," was selected for the site of an abbey founded in 570 by St. Nessan, over which he presided till his death, and in which was preserved the book of the four Gospels, called the "Garland of Howth." The establishment was subsequently transferred to the mainland, but there are still some remains of the prebendal church and the conventual buildings on the south-west side of the island. It is situated opposite to the mouth of the harbour of Howth, and is about one mile in circumference; the surface is very irregular, rising in some parts into perpendicular masses of rugged rock, presenting a singular and picturesque appearance, and in others wrought into the form of arches by the action of the waves. The more level portions afford good pasturage for sheep and cattle; goshawks build among the rocks. On the north, east, and west sides the island down to the water's edge consists of quartz rock, and the eastern angle is a confused mass of clay-slate and quartz rock, the former of which predominates. Near the western extremity is a martello tower.

IRISHTOWN, county of DUBLIN.—See RINGS-END.

IRISHTOWN.—See KILKENNY (City of).

IRISHTOWN, a village, in the parish of BURRY, barony of UPPER, KELLS, county of MEATH, and province of LEINSTER, 2 miles (S. W.) from Kells, on the road to Mullingar; containing 27 houses and 149 inhabitants.

IRVINESTOWN, or LOWTHERSTOWN, a market and post-town, in that part of the parish of DERRYVULLEN which is in the barony of LURG, county of FERMANAGH, and province of ULSTER,  $7\frac{3}{4}$  miles (N. W.) from Enniskillen, and  $8\frac{1}{4}$  (S. W.) from Dublin, on the road from Enniskillen to Kesh; containing 1047 inhabitants. It consists of one street of 217 houses, and contains the parish church, a handsome modern building with a spire, erected in 1831, at an expense of £2300 of which £1385 was granted as a loan by the late Board of First Fruits. There are also two Methodist meeting-houses, a school on Erasmus Smith's foundation, and a dispensary. It is a constabulary police station, and petty sessions are held on alternate Wednesdays. The market is on Wednesday, and fairs are held on the 8th of each month and on the 12th of April.

ISERTKELLY, or DYSERTKELLY, a parish, in the barony of LOUGHREA, county of GALWAY, and pro-

vince of CONNAUGHT,  $7\frac{1}{2}$  miles (S. W.) from Loughrea on the road to Gort; containing 282 inhabitants. Here is Castleboy, the seat of R. Persse, Esq., in whose demesne are the ruins of an ancient castle in good preservation. It is a vicarage, in the diocese of Kilmacduagh, forming part of the union of Killinane; the rectory is appropriate to the see. The tithes amount to £34, of which £6 is payable to the Ecclesiastical Commissioners, and the remainder to the vicar.

ISERTLAURENCE, or IS SAINT-LAURENCE, a parish, in the barony of CLANWILLIAM, county of LIMERICK, and province of MUNSTER, 6 miles (S. E.) from Limerick, on the road to Cahirconlish; containing 1009 inhabitants. It comprises 1314 statute acres; the soil is indifferent, but fine limestone is obtained and basalt rises through it in several places to a considerable height. It is a vicarage, in the diocese of Emly, forming part of the union of Ballybrood; the rectory forms the corps of the prebend of Isert-Laurence in the cathedral of Emly, and being held by the bishop gives him a seat in the chapter-house. The tithes amount to £138. 9.  $2\frac{3}{4}$ ., of which £92. 6.  $1\frac{1}{4}$ . is payable to the bishop, as prebendary, and the remainder to the vicar. In the R. C. divisions it is part of the union or district of Cahirconlish, and has a small chapel, near which is a burial-ground containing a well dedicated to St. Laurence, which is much resorted to. About 110 children are educated in a national school adjoining the chapel. There are some remains of a fortress at Seaghard, and the ruins of the castle of Grenane.

ISHARTMON, a parish, in the barony of FORTH, county of WEXFORD, and province of LEINSTER, 3 miles (S. W. by W.) from Broadway, near the road to New Ross; containing 229 inhabitants. This small parish, comprising only 930 statute acres, is pleasantly situated on the lake of Tacumshane, which during severe winters is frequented by a variety of wild fowl, though not so much so as formerly. The state of agriculture is in some parts much improved; the cultivation of green crops has been introduced. Marl and building stone are found, of which the former is used for manure; and at Lyngstown are several deep holes, supposed to have been the shafts of an old copper mine. The seats are Butlerstown Castle, the residence of J. Boxwell, Esq.; and Lyngstown Castle, of Harvey Boxwell, Esq. It is an impropriate curacy, in the diocese of Ferns, forming part of the union of Killinick; the rectory is impropriate in the Earl of Portsmouth. The tithes amount to £60. 18.  $5\frac{1}{2}$ ., of which £24 is payable to the impropriator, and the remainder to the curate. In the R. C. divisions it is part of the union or district of Maglass or Ballymore. The ruins of the church still exist; and of the ancient castle of Butlerstown, a large square tower, 75 feet high, remains in a good state of preservation adjoining the modern mansion of the same name.

ISLAND (The), or INCHYDON, a parish, partly in the Eastern Division of the barony of EAST CARBERY, but chiefly in the barony of IBANE and BARRYROE, county of CORK, and province of MUNSTER,  $1\frac{1}{2}$  mile (S.) from Clonakilty; containing 1445 inhabitants. It is situated on the bay of Clonakilty, in which is the island from which it takes its name. In 1390, De Courcy, Baron of Kinsale, and his brother Patrick, were put to death by the Irish of Carbery under the com-

mand of Daniel Moel M'Carty Reagh. In 1584, the island, having escheated to the Crown, was granted by Queen Elizabeth to the Bishop of Ross. After the battle of Clonakilty, in 1642, 600 of the Irish forces fled towards this island as a place of refuge; but the tide setting in at the time, they were all drowned before they could reach it. An extensive strand surrounds the base of the island, which is dry at low water; it comprises more than 1000 acres of rich alluvial soil, which might be reclaimed from the sea and brought into profitable cultivation. The parish contains 2502 statute acres, as applotted under the tithe act: the land is fertile and in a state of high cultivation; it is principally under tillage, with some rich pasture; the system of agriculture is improved, and there is neither waste land nor bog. Sea manure is obtained in abundance, and is brought in by sand boats and lighters daily. The principal seats are Island House, that of T. Hungerford, Esq., pleasantly situated in a retired and sheltered part of the island; and Dunowen, of Geo. Sandes, Esq., occupying an interesting site on the mainland. The living is a vicarage, in the diocese of Ross, formerly united to those of Kilgariffe, Castleventry, Kilkerranmore, Ardfer, and Desart, from which it was severed in 1829, and now solely constitutes the prebend of Island in the cathedral of Ross, with which are held the vicarages of Kilgariffe and Desart, and in the patronage of the Bishop; the rectory is impropriate in the representatives of F. Townsend, Esq. The tithes of the prebend amount to £260, and of the benefices held with it, to £250. In the R. C. divisions the parish is partly in the union of Clonakilty, and partly in that of Rathbarry. Near Dunmore is a rich vein of lead ore, containing nearly 15 per cent. of pure silver; it is close upon the shore, but has not been worked with perseverance. On an elevated site in the north-western part of the island are the ruins of the old church.

ISLAND BRIDGE, a village, in the parish of ST. JAMES, barony of NEWCASTLE, county of DUBLIN, and province of LEINSTER, on the southern bank of the Liffey; the population is returned with the parish. A beautiful bridge crosses the Liffey at this place: it consists of one elliptical arch, 104 feet 10 inches in span, the key-stone of which is 24 feet above high water mark. The first stone was laid, in 1791, by Sarah, Countess of Westmoreland, after whom it is named Sarah Bridge. Here are very extensive artillery barracks, with an hospital, but it is intended to remove the artillery to the buildings of the Foundling Hospital, when the institution shall have been closed after the children now maintained in it are provided for elsewhere. Print-works were established in 1786, which have been greatly enlarged by the present proprietor, W. Henry, Esq., who has a handsome residence near them: they are on the banks of the Liffey, and furnish employment for between 500 and 600 persons. Here is also an extensive flour-mill belonging to Messrs. Manders and Co. Near the village is a spring, called St. John's well, at which a kind of festival of considerable antiquity is held on St. John's eve. It is much frequented by the working classes from the metropolis, for whom tents are pitched and the usual entertainments of patron days provided.

ISLANDEADY, or ISLANDINE, also called ISLANDEDIN, a parish, partly in the barony of

BURRISHOOLE, but chiefly in that of CARRA, county of MAYO, and province of CONNAUGHT,  $3\frac{1}{4}$  miles (W. N. W.) from Castlebar, on the road to Westport; containing 8564 inhabitants. It comprises about 25,920 statute acres, of which 23,936 are applotted under the tithe act, and valued at £6154 per annum. There is much bog and mountain, and a lake 4 miles long, in which are two islands crowned with luxuriant woods. Here is abundance of fine limestone, which is quarried for building, and formerly large iron-works existed, of which great quantities of the scoria still remain. The principal seats are Mucknagh, the residence of M. Rowland, Esq.; Green Hill, of J. Bourke, Esq.; Woodville, of T. Bourke, Esq.; Cloonane, of J. O'Malley, Esq.; and Rahens, of H. J. H. Browne, Esq., which was occupied by the French in 1798. Near this seat is a monument, 86 feet high, erected by the late Dodwell Browne, Esq., in memory of his wife; also a very ancient windmill. It is a rectory and vicarage, in the diocese of Tuam, forming part of the union of Castlebar: the tithes amount to £240. The R. C. parish is co-extensive with that of the Established Church, and has a chapel at Glen island, built in 1820 at an expense of £150, and one in Islandeady, which cost £300. There are a public and five private schools. The old church is in ruins.

ISLAND-ICANE, a parish, in the barony of MIDDLETHIRD, county of WATERFORD, and province of MUNSTER, 8 miles (S. S. W.) from Waterford, on the south-eastern coast, containing 1139 inhabitants. Off the coast are several rocks partially covered with grass, called the Isles of Icané. Further to the west a range of basaltic rocks of columnar structure projects into the sea, having a bold and picturesque appearance. Lead has been extensively obtained, here, and there are indications of other metals. At Ballyscanlan is a lake of about -20 acres. On the verge of the parish, close to the picturesque ruins of the castle of Don Isle, is Dunhill Lodge, the residence of W. Power, Esq. It is a rectory, in the diocese of Waterford, forming part of the union of Kilbride; the tithes amount to £164. 3. 2. In the R. C. divisions it is part of the union or district of Dunhill, and contains a chapel. Here is a private school of about 100 children.

ISLAND MAGEE, otherwise ISLAND MAGUY, a parish, in the barony of LOWER BELFAST, county of ANTRIM, and province of ULSTER, 6 miles (N. E. by E.) from Carrickfergus; containing 2610 inhabitants. Edward Bruce landed on this island in 1315; and Sir Moyses Hill, ancestor of the Marquess of Downshire, took refuge in a cave here when pursued by the Mac Donells, who had slain Sir John Chichester. In 1642 all the R. C. inhabitants were killed by some Scottish soldiers under Munro, on their march to Carrickfergus. The parish forms a peninsula between Larne Lough and the North Sea, and the Isle of Muck or March lies near the coast. According to the Ordnance survey it comprises  $7036\frac{1}{4}$  statute acres of excellent land in a high state of cultivation, which produces wheat and beans of the finest quality. Coal is supposed to exist, and basalt used for building and for repairing the roads is abundant. Spinning and the weaving of linen cloth and calico are carried on in various parts of the parish, and some of the inhabitants are employed in fishing. There is a pier at Portmuck, from which much limestone is shipped. There are coast-guard stations at Portmuck and Black-

head, which are included in the district of Carrickfergus. A court is held by the seneschal of the Marquess of Donegal, for the recovery of debts and the determination of pleas to the amount of £20. It is a rectory, in the diocese of Connor, forming part of the union of Carrickfergus: the tithes amount to £400. The church, a small edifice, rebuilt in 1827, on the foundations of an ancient and more extensive structure, is close to the margin of Larne Lough. There are two places of worship for Presbyterians, of the third class, one in connection with the Synod of Ulster, the other with the Seceding Synod. About 270 children are educated in 10 private schools. Near Brown's bay is a rocking stone, weighing about 12 tons; and at Ballyumpage are the remains of a cromlech, or druids' altar; there are also the remains of two ancient churches. In the cliffs called the Gobbins are seven caves, into which the tide flows: they are a little above low water mark, under a basaltic rock, 210 feet high, intersected by layers of ochreous basalt, about an inch thick, and of a deep vermilion colour. Near the entrance to the peninsula are the remains of Castle Chichester, occupying a beautiful situation on a bold shore. A spring of pure but weak saline water rises near Red Hill. The ancient rent of this island was two goshawks and a pair of gloves.

ITTAGH.—See ETTAGH.

IVERNOON, county of ROSCOMMON.—See ST. JOHN'S.

IVERUS, or IVEROSSA, a parish, in the barony of KENRY, county of LIMERICK, and province of MUNSTER, 3 miles (N.) from Askeaton, on the lower road to Limerick, and on the rivers Shannon and Deel; containing 1884 inhabitants. Its name is derived from Iverus, a Danish commander who sailed up the Shannon, in 824, with a powerful fleet, and after obtaining possession of Limerick founded a church here, on the spot where he had encamped at his debarkation. The parish comprises 2606 statute acres, as apportioned under the tithe act: the land is very fertile, and in some places under an excellent system of cultivation. It is embellished with many elegant houses, the chief of which are Ballysteen, the residence of E. Westropp, Esq.; Miltown, of the Rev. A. Champagne; Ballynacourty, of T. E. Davenport, Esq.; Castle View, of H. Ross, Esq.; and Beigh, of the Rev. G. Maxwell; besides many good farm-houses, around which are flourishing orchards. The country around Miltown is peculiarly beautiful, being highly cultivated, well fenced, and adorned with cottages and lodges. It is a vicarage, in the diocese of Limerick, forming part of the union of Askeaton; the rectory is impropriate in Sir M. Blackeston. The tithes amount to £240, of which £160 is payable to the impropriator, and the remainder to the vicar. Divine service is regularly performed in the parochial school, which was erected in 1829, on an acre of land given by J. Waller, Esq., of Castletown, at the expense of the vicar, by whom it is chiefly supported. In the R. C. divisions also it is part of the union or district of Askeaton, and has a small chapel at Ballysteen. The ruins of the ancient church occupy an elevated site, and, with the exception of the roof, are nearly perfect. On the bank of the Shannon are the ruins of Beh or Beigh castle, and here are some Danish raths or forts in great perfection.

## J

JAMES'S (ST.), a parish, comprising the sea-port and post-town of Arthurstown, and the villages of Ballyhack, Duncannon, and Ramsgrange (each of which is described under its own head), in the barony of SHELburne, county of WEXFORD, and province of LEINSTER; and containing, with the ecclesiastical parishes of Dunbrody and Rathroe, 4122 inhabitants. It is situated on the eastern shore of Waterford harbour, and comprises 10,611 statute acres, chiefly in tillage: the soil is varied, and the state of agriculture has been much improved. Limestone brought by lighters from Granny, in the county of Kilkenny, and slab and sea-weed from Waterford harbour, are used for manure. Near Arthurstown are quarries of good millstone grit. Dunbrody Park, the seat of Lord Templemore, and now occupied by his agent, Pelham Babington, Esq., is situated on a finely wooded eminence commanding an extensive and interesting view of the harbour and surrounding country. The living is an impropriate curacy, with those of Dunbrody and Rathroe annexed, and with the rectory of Killesk also united in augmentation; it is in the diocese of Ferns, and in the patronage of Lord Templemore, in whom the rectory is wholly impropriate; the tithes amount to £400. The church, a small plain building without tower or spire, is near Ballyhack; the Ecclesiastical Commissioners have granted £367 for its repair and improvement, which have been commenced. There is also a chapel for the garrison at Duncannon Fort, served by the curate of St. James's, who has quarters in the Fort. In the R. C. divisions the parish forms part of the union or district of Hook, or Templetown, and has a small chapel at Duncannon, and another at Ramsgrange, near which latter place there is a residence for the priest. The parochial school, at Arthurstown, and an infants' school at Duncannon, are supported by subscription, and there is another free school, in all which about 85 children are educated: and in nine other schools in the parish and those of Dunbrody and Rathroe are about 175 children; two of the latter schools are attached to the chapels and are under the superintendence of the R. C. clergyman. On a promontory in Waterford harbour, forming the small bay of Neuk, are the ruins of Buttermilk castle, said to derive its name from the exaction of a toll on buttermilk by the monks of Dunbrody.

JAMESTOWN, a small market-town (formerly a parliamentary borough), in the parish of KILTOGHART, barony and county of LEITRIM, and province of CONNAUGHT; containing 311 inhabitants. This place, though said to have been anciently the site of a Franciscan monastery, was of very little importance prior to the settlement of Leitrim in the reign of Jas. I. In 1621 that monarch granted divers lands, containing together 200 acres of arable and pasture and 12 acres of woodland and moor, to the inhabitants, whom he incorporated under the designation of the sovereign, burgesses, and free commons of the borough and town of Jamestown, enjoining them by his charter to build a new town of that name in some convenient situation near the Shannon.

In 1623, Sir Charles Coote, to whom the king in reward of his services had granted the town with several extensive landed estates in the county, surrounded the town with walls and erected a castle on the banks of the Shannon, which in 1645 was besieged and taken by the Earl of Carlingford, after a few discharges of cannon. The R. C. prelates and clergy held a meeting in the friary of this town in 1650, and nominated commissioners to treat with any foreign power to aid them in opposing the parliamentary army, which was then everywhere triumphant; the result was the inconclusive treaty with the Duke of Lorraine. In 1689, Col. Lloyd with a party of the Enniskillen forces attacked, and, after a sharp resistance, took possession of the town; but the native Irish under Gen. Sarsfield marching against it, the garrison that had been left for its defence abandoned it and retired to Sligo. The town is pleasantly situated on the navigable course of the Shannon, and contains about 48 houses; the chief vestige of its former importance is an ancient gateway through which the mail coach road passes, and which has been castellated by the present proprietor, Francis O'Beirne, Esq., who has built a handsome residence contiguous to it. There is a large flour-mill on the Shannon, which here has a considerable fall. The market is on Saturday. By the charter of Jas. I. the corporation consisted of a sovereign, 12 burgesses, and an indefinite number of free commoners, assisted by a recorder, town-clerk, coroner, serjeants-at-mace, and inferior officers. The sovereign, who with his deputy was justice of the peace, and also coroner and clerk of the market, was annually elected by the corporation from the burgesses, by whom all vacancies in their own body were filled, all officers appointed, and the free commoners admitted solely by favour. The charter also conferred the right of sending two members to the Irish parliament, which was exercised till the Union, when the borough was disfranchised. The corporation had power to hold a court of record, with jurisdiction extending to £20; but for some time previously to the Union they exercised few of their municipal functions, except that of returning members to parliament, and since that period the body has become extinct. Towards the close of the last century, the Earl of Mountrath built a school-house here free to the poor of the neighbourhood, and endowed it with £40 per ann., but the endowment has been lost; and here is a national school, for which a handsome school-house has been built at an expense of £600 by Francis O'Beirne, Esq.; in the upper part of the building is a small establishment of lay monks. There are some slight vestiges of the ancient abbey on the banks of the Shannon, and also of the castle; and there were formerly in the town a prison and barracks, both of which have been destroyed.

JAMESTOWN, a village, in that part of the parish of TAGHBOY which is in the barony of ATHLONE, county of ROSCOMMON, and province of CONNAUGHT, 3 miles (S. E.) from Mount-Talbot, near the road to Athlone; containing 126 inhabitants.

JERPOINT (CHURCH), a parish, in the barony of KNOCKTOPHER, county of KILKENNY, and province of LEINSTER, 1 mile (S. W.) from Thomastown, on the mail coach road from Dublin to Waterford; containing 1983 inhabitants. There is some mountain land, but no bog, and the parish is principally under tillage. Here are several quarries of limestone, and lead ore exists, but

no mines are worked at present. Mount Juliet is the splendid seat of the Earl of Carrick: the mansion is very spacious and finely situated, and the demesne, which comprises about 900 plantation acres, of which about a third is woodland, lies along both sides of the noble river Nore, which is crossed by a handsome bridge. The other seats are Norelands, the residence of W. Bayly, Esq., situated in an elegant demesne on the banks of the same river; John's Well, of W. Bayly, Jun., Esq.; Jerpoint House, of W. H. Hunt, Esq.; Flood Hall, of J. Flood, Esq., whose demesne extends into the adjoining parishes of Knocktopher and Kells; and Belmore Lodge, the property of the Earl of Belmore. The living is a vicarage, in the diocese of Ossory, and in the patronage of the Crown; the rectory is impropriate in the corporation of Kilkenny. The tithes amount to £239. 18. 11., of which £110. 14. 3. is payable to the impropiator, and £129. 4. 8. to the vicar. There is no glebe-house; the glebe comprises 5a. 3r. 15p. In the R. C. divisions the parish forms part of the union or district of Thomastown, and has a chapel. There are four private schools, in which about 290 children are educated. The ruins of the church are almost covered with ivy, and near it are some ancient monuments. The existence of the foundations of houses renders it probable that there was formerly a town here; and in the vicinity was a celebrated abbey, which is noticed in the article on Abbey Jerpoint.

JERPOINT (WEST).—See ABBEY JERPOINT.

JOHN'S (ST.), or IVERNOON, a parish, in the barony of ATHLONE, county of ROSCOMMON, and province of CONNAUGHT, 8 miles (N. by W.) from Athlone, on the road to Roscommon; containing 3135 inhabitants. It was anciently called Teach-eon-Rinduin and Randon, and appears to have derived the name of St. John's from the foundation of a house for Knights Hospitallers, in the reign of John. This place was fortified in 1226, and made one of the strongest places in Connaught. A town appears to have arisen in the neighbourhood of the castle, which was pillaged by Phelim O'Connor in 1237. The castle occupied a rocky eminence rising abruptly from Lough Ree, and consisted of a large court, with an offset comprising a chapel, or banqueting hall, and a keep of great strength. Some of the ruins still exist, and there are remains also of a church, dedicated to the Holy Trinity early in the 13th century, and of a circular tower and a strong wall, 500 or 600 yards long, with an arched gateway near the middle and strong square towers at from 60 to 90 yards distance from each other; outside this wall are the rude remains of other ecclesiastical buildings, with a cemetery, which is still much used. The parish comprises 4773 statute acres, as apportioned under the tithe act, and is not well cultivated. Potters' clay and pipe clay are found here, and limestone is abundant. The principal seats are St. John's, the residence of Oliver Goldsmith Hodson, Esq.; Carrenure, of R. W. Bond, Esq.; and John's Port, the property of J. Hodson, Esq. It is a vicarage, in the diocese of Elphin, forming part of the union of Killenvoy; the rectory is impropriate in the Incorporated Society. The tithes amount to £122.14. 5., of which £60 is payable to the impropiators and the remainder to the vicar. In the R. C. divisions it is the head of a union or district, comprising the parishes of St. John's, Killenvoy, Kilmain and Raharrow, in each

of which is a chapel. There is a public school of 100 children, to which Col. Lloyd subscribes £2 annually, and a private school in which about 60 children are educated. On the shore of the bay of Kilmore are the conspicuous remains of an ancient mansion, and on Nuns' Island are the remains of a nunnery. Many gold coins have been found in the parish.

JOHN'S (ST.), a parish, in the barony of UPPER CARBERY, county of SLIGO, and province of CONNAUGHT; containing, with the greater part of the borough and sea-port town of Sligo, 12,932 inhabitants, of which number, 11,411 are in the town. The parish comprises 4350 statute acres, as apportioned under the tithe act, and valued at £7056 per annum. The rural part consists generally of good land, contains excellent limestone, and is embellished with many handsome houses and demesnes, which command fine views of the bay of Sligo, with the two magnificent headlands, Benbulbin and Knocknarea, that form its entrance; the latter of these is said to derive its name, which signifies "the King's Hill," from having been the place where the kings of Ireland were anciently inaugurated. The principal seats are noticed in the article on the town of Sligo, *which see*. The living is a rectory and vicarage, in the diocese of Elphin, united in 1681 to the vicarage of Calry and the rectories and vicarages of Killaspickbrown and Kilmacoen, and in the patronage of the Bishop: the tithes amount to £341. 10. 9., and of the entire benefice to £870. 11. 8. There is a glebe-house, with an acre of glebe. The church, which is in the town of Sligo, was built in 1822, by aid of a loan of £3500 from the late Board of First Fruits, and was recently repaired by a grant of £125 from the Ecclesiastical Commissioners. In the R. C. divisions the parish is the head of a union or district, called Sligo and Calry, comprising the parishes of St John, Calry, Killaspickbrown, and Kilmacoen, and containing chapels at Sligo., Calry, and Collooney, and a small Dominican convent with a chapel in Sligo. There is a meeting-house for Presbyterians in connection with the Synod of Ulster, of the third class, also meeting-houses for Independents and Primitive Methodists. About 780 children are educated in five public schools, and in two which are in the county gaol, and about 580 in fifteen private schools; there are also six Sunday schools.

JOHN'S (ST.), a parish, in the barony of BANTRY, county of WEXFORD, and province of LEINSTER, 1 mile (S.) from Enniscorthy; containing 636 inhabitants. It comprises 2171 statute acres, almost exclusively under tillage: the soil is rather light, and there is neither bog nor waste land. On the banks of the river Boro was formerly a woollen factory, now converted into flour-mills, called Kilcarbery Mills, from which about 200 barrels of flour are sent weekly to Wexford for exportation. The Boro is navigable for flat-bottomed barges to the bridge at these mills, and the river Slaney to Enniscorthy. The principal seats are St. John's, the residence of C. Hill, Esq., M.D., near the northern extremity of St. John's wood, which stretches more than a mile along the western bank of the Slaney. The mansion, which was erected about 40 years since includes part of what is supposed to have been the abbot of St. John's summer residence, which had a demesne of 300 acres. Near the confluence of the Boro with the Slaney is Borodale, the seat of D. Beatty, Esq.,

an elegant modern villa; and on the summit of a hill is St. Anne's, the seat of Plunket Preston, Esq., a substantial modern mansion commanding a pleasing prospect. Here are also Ballinapierce, the residence of O. Bolton, Esq.; Sweetfarm, of W. Jones, Esq.; and Bloomfield, of W. R. Farmar, Esq., a newly erected mansion in the Tudor style, cased with fine white granite from Mount Leinster. The manor of St. John's is co-extensive with the parish; about half of it is held by Dr. Hill, under a perpetual lease from the Earl of Rosse. It was formerly held by the Earl of Ormond, to whom it was assigned by Edmund Spenser, the poet, to whom Queen Elizabeth granted the convent of St. John's, which was founded for Augustinian Canons by Gerald de Prendergast, about 1230. The parish is in the diocese of Ferns, and is a rectory, forming part of the union of St. Mary's, Enniscorthy: the tithes amount to £212. 10. In the R. C. divisions it is partly in the union or district of Enniscorthy, but chiefly in that of Davidstown. The ruins of the old church are situated in Dr. Hill's demesne, near the site of the abbey; its burial-ground is still used. At St. John's bridge is a mineral spring, which was formerly much resorted to; and some fine specimens of asbestos were lately discovered at Bloomfield.

JOHN'S (ST.), a parish, in the barony of FORTH, county of WEXFORD, and province of LEINSTER, extending from the town of Wexford in a western direction, and containing 3018 inhabitants, of which number, 2758 are within the limits of the town. It comprises about 480 statute acres, partly covered by the suburbs of the town; the remainder is mostly occupied as garden and pasture ground. Within its limits are the county gaol, county infirmary, St. Peter's college, the diocesan school, and female orphan house (which are respectively described in the account of the town of Wexford), also the following seats:—Rockfield, the residence of P. W. Redmond, Esq.; Summer Hill, of Mrs. Redmond; Belvidere, of Miss Howitson; and Laurel Hill, of Mr. A. D. Fitzpatrick; the Rectory, and Spawell brewery, the property of Mr. N. Scallan, are also in the parish. It is an impropriate cure, in the (???)diocese of Ferns, forming part of the union of St. Patrick's, Wexford; the rectory is impropriate in Cæsar Colclough, Esq., of Tintern Abbey. The tithes amount to £50. 3. 7½., of which £7. 13. 0. is payable to the impropriator, and the remainder to the curate. In the R. C. divisions it is part of the union or district of Wexford. Some remains of the old church still exist.

JOHNSTOWN, a parish, in the barony of NORTH NAAS, county of KILDARE, and province of LEINSTER, 1½ mile (N. E.) from Naas, on the road to Dublin; containing 192 inhabitants. The village, which is peculiarly neat, consists of about 13 houses and 101 inhabitants. It is a constabulary police station, and contains a handsome inn and two flour-mills, the property of the Earl of Mayo. At one end of it is the entrance to the Palmerstown demesne, the seat of the Earl of Mayo. Here are also Kerdiffstown, the residence of—Hendrick, Esq., in whose demesne is a small ancient church; Fore-naughts, of the Wolfe family; and Furness, of W. Beauman, Esq., near which are the ruins of a very ancient chapel, and on the summit of a hill at the back of the house is a large and strong circular intrenchment, with an upright block of granite of great size in the

centre. In ecclesiastical concerns it is regarded as a townland in the parish of Kill, in the diocese of Kildare: the tithes are payable to the vicar of Kill. In the R. C. divisions also it forms part of the union or district of Kill. A girls' school in the village is entirely supported by the Countess of Mayo.

JOHNSTOWN, a post-town, in the parish of FARTAGH, barony of GALMOY, county of KILKENNY, and province of LEINSTER, 13 miles (W. N. W.) from Kilkenny, and 58 (S. W.) from Dublin, on the road to Cork, by way of Cashel; containing 146 houses and 875 inhabitants. It is the property of Gorges Hely, Esq., whose seat, Violet Hill, is in the immediate vicinity; and contains a neat church, a commodious R. C. chapel, and a dispensary. Fairs are held on Jan. 3rd, March 2nd, April 18th, May 18th, June 25th, Aug. 11th, Oct. 27th, and Dec. 19th, chiefly for pigs. It is a chief constabulary police station, and has petty sessions every fortnight and a manor court monthly. Gold coins have been found here of the reigns of Henry, Elizabeth, Jas. II., and Wm. III. In the vicinity is the much frequented spa of Ballyspellin, which has been the subject of some humorous lines by Drs. Sheridan and Swift. The spa is formed by the filtration of water through limestone, after which it passes through ferruginous slate, and contains carbonic acid gas, iron, and probably fossil alkali. Several treatises have been written on its medicinal properties, and it is stated to be of great efficacy in obstructions, relaxations, and recent dropsies. Coal is supposed to exist in the hill from which it flows.

JOHNSTOWN, a village, in that part of the parish of MOYACOMB, or CLONEGAL, which is in the barony of SCAREWALSH, county of WEXFORD, and province of LEINSTER, nearly adjoining the village and post-town of Clonegal, on the road from Ferns to Tullow; containing 45 houses and 235 inhabitants. Here was formerly an extensive distillery, which was discontinued about 20 years since: it has been lately taken down, and a large flour-mill erected on its site by Mr. Derinzy, of Clonegal. A slate quarry has been lately opened on the neighbouring eminence called Gibbit hill, and is intended to be worked to some extent. Among the seats in the vicinity are Prospect, the residence of Geo. Braddell, Esq.; Beaufield, of Thos. Braddell, Esq.; and the recently erected mansion of — Rainsford, Esq. On the estate of H. Braddell, Esq., at Abbey Down, are the remains of an ancient religious house, of which no account is extant. This estate has been tithe-free from time immemorial, and has always been considered extraparochial. The R. C. chapel at Ballyfad, near the village, is a neat edifice: it was formerly the parochial chapel of the district, but is now considered a chapel of ease to that of Arklow.

JOHNSTOWN, a village, in the parish and barony of ARKLOW, county of WICKLOW, and province of LEINSTER, 3 miles (W. by S.) from Arklow, on the road to Wexford; containing 13 houses and 44 inhabitants. Here is a neat R. C. chapel, connected with which are a residence for the priest and a school.

JOHNSTOWN (ST.), a village (formerly a parliamentary borough), in the parish of TAUGHBOYNE, barony of RAPHOE, county of DONEGAL, and province of ULSTER, 8½ miles (N. by W.) from Lifford: the population is returned with the parish. This place is situated

on the river Foyle, which is here of considerable breadth and forms a boundary between the counties of Donegal and Tyrone. It originated in the plantation of Ulster, when a grant of the lands of Dromtoolan and Gollanogh, together containing about 210 acres and 80 acres of other lands, was made by Jas. I. to Louis Stewart, Duke of Lennox, and Earl of Richmond, on condition of his settling here 13 families of English or Scottish artisans or mechanics. For the use of this settlement the Earl was to assign 60 acres for the site of a town, to be called St. Johnstown, and to consist of one street of 13 houses, to each of which was to be allotted 5 acres of land, to be held of him in fee-farm at a trifling rent. This settlement was incorporated by charter of Jas. I. in 1618, under the designation of the "Provost and Burgesses of the Borough and Town of St. Johnstown," but never attained the local importance contemplated by the founder; and the corporation seems to have exercised scarcely any of its municipal functions, except that of returning two members to the Irish parliament, which it continued to do till the Union, when the borough was disfranchised. The village is situated on the western bank of the river Foyle, which is navigable to its junction with the lough for vessels of 50 tons, and consists only of one street containing a few neat houses; it has a penny post to Londonderry. The market granted by the charter is discontinued, and of the four fairs, only one is held on the 25th of Nov. It contains a place of worship for Presbyterians, the parochial school-house, and a dispensary. In the vicinity are some small vestiges of the castle of Montgevelin in which Jas. II. held his court till the termination of the siege of Londonderry.

JOHNSTOWN (ST.), county of DOWN.—See CASTLEBUOY.

JOHNSTOWN (ST.), or BALLINALEE, a village (formerly a parliamentary borough), in that part of the parish of CLONBRONEY which is in the barony of GRANARD, county of LONGFORD, and province of LEINSTER, 6 miles (W.) from Granard; containing 255 inhabitants. This place owes its origin to a grant of 86 acres of land in the townlands of Conelongford and Clonbreny, by Chas. I. in the 3rd of his reign, to Walter Lecky and others, whom he incorporated by charter under the designation of the "Sovereign, Burgesses, and Free Commons of the Borough and Town of St. Johnstown." The corporation consisted of a sovereign, chosen from the burgesses, who, with his deputy, was justice of the peace, coroner, and clerk of the market, and was annually elected on the Monday after the festival of St. John the Baptist, and sworn into office on the Monday after that of St. Michael. The burgesses, 12 in number, were chosen, as vacancies occurred, from the free commons, by a majority of their own body; and by them a recorder, town-clerk, and other officers were appointed and freemen admitted solely by favour. The sovereign had power to hold a court of record, with jurisdiction extending to £20. The borough continued to return two members to the Irish parliament till the Union, when it was disfranchised. No sovereign has been elected since 1825; the corporation is now extinct; and the town has become a mere village, consisting of 53 houses, of which some are neatly built, and a handsome lodge recently erected by Col. Palliser, who has also built a barrack for the constabulary police

force stationed here. During a thunder storm a portion of the bog of Muckna, near this place, but in the parish of Killoe, on the river Camlin, hurst in several places, leaving chasms from 10 to 30 feet wide, in a direction parallel with the river, and some at right angles with it; the bed of the river was forced up 3 or 4 feet above its former level; and in a few hours more than 200 acres of land were submerged, and continued for some months in that state, till the bed of the river was lowered with great labour and expense.

JOHNSTOWN (ST.), or SCADDANSTOWN, a parish, in the barony of MIDDLETHIRD, county of TIPPERARY, and province of MUNSTER, 3 miles (S. by E.) from Killenaule, on the road to Fethard; containing 772 inhabitants. It comprises 2223 statute acres, as apportioned under the tithe act, consisting of good land under tillage and pasture, without waste or bog. There are several quarries of excellent limestone. St. Johnstown Castle, consisting of a high square tower in good preservation, is the property of James Millet, Esq., who has a modern house in its immediate vicinity. Lis-mortagh is the residence of John Millet, Esq.; and Mortlestown. Castle is also in this parish. It is a rectory, in the diocese of Cashel, forming part of the union of Killenaule; the vicarage is appropriate to the vicars choral of Cashel. The tithes amount to £143. 6. 6½., of which £110 is payable to the incumbent, and the remainder to the vicars choral. About 40 children are educated in the parochial school, which is aided by £12 per annum from the incumbent; the school-house and a residence for the master were built at the expense of the late Col. Pennefather. There are also three private pay schools, in which about 170 children are educated.

JOHNSTOWN-BRIDGE, a village, in the parish of CADAMSTOWN, barony of CARBERY, county of KILDARE, and province of LEINSTER, 6½ miles (W. by N.) from Kilcock, on the road from Dublin to Tullamore; containing 54 houses and 381 inhabitants. This place, which formerly was of much greater importance than at present, had a patent granted to it for holding a weekly market on Monday, but this privilege has not been enjoyed for many years: fairs are held on March 31st, May 29th, Oct. 13th, and Dec. 21st. A constabulary police station has been established, and a dispensary is supported by subscription and Grand Jury presentments. One of the R. C. chapels for the district of Ballyna, or Johnstown, is situated here; it is a handsome edifice, with a tower and spire. In the vicinity are Metcalfe Park, the residence of F. Metcalfe, Esq.; and Johnstown-bridge, of P. O'Brien, Esq., M. D. There is a curious old cross, the only relic to mark the site of an abbey that formerly existed here.

JOHNSWELL, a village, in the parishes of RATHCOOL and KILDERRY, barony of GOWRAN, county of KILKENNY, and province of LEINSTER, 4 miles (N.) from Kilkenny, containing 74 houses and 446 inhabitants. It is a constabulary police station, and has a R. C. chapel. Attempts have recently been made to obtain coal at Ballysella, in the neighbourhood, with some prospect of success.

JONESBOROUGH, a parish, in the barony of UPPER ORIOR, county of ARMAGH, and province of ULSTER, 4½ miles (s.w.) from Newry, adjoining the post-town of Flurry-bridge, and containing 1598 in-

habitants, of which number, 174 are in the village. According to the Ordnance survey it comprises 2185¾ statute acres, including about 700 acres of bog and mountain. Clay-slate and good granite for building are obtained here. The village, which comprises 35 houses, is situated in a mountain pass at the foot of two lofty hills close to the confines of Louth, and was burnt in 1798. Here is a good inn; and a dispensary has been established, which is supported in the usual way. It has much traffic with Newry and Dundalk; and cattle fairs are held on June 4th, Aug. 15th, Oct. 21st, and Dec. 3rd. Near the village is Jonesborough House, the residence of Hamilton Skelton, Esq.; 5 and the glebe-house, of the Rev. Robert Henry. Here were formerly barracks for the accommodation of a troop of infantry, but the building has been converted into a private residence. The parish was formed out of that of Killeavy, or Ballymore, in 1760, and endowed with the tithes and glebe, in 1789, by Primate Robinson. It is a rectory, in the diocese of Armagh, and in the patronage of the Lord-Primate: the tithes amount to £155. There is a glebe-house, which was built by aid of a gift of £450 and a loan of £80, in 1816, from the late Board of First Fruits, and has a glebe of 6a. 3r. 11p. The church is a plain neat building, erected in 1772, consecrated in 1785, and repaired in 1812 by a gift of £400 from the same Board. In the R. C. divisions it forms part of the union or district of Faughart, and has a large handsome chapel in the village. About 100 children are educated in two private schools. A little south of the village stands an upright single stone, with an illegible inscription; and not far distant are the ruins of Moyrath castle, erected in the 17th century to defend the mountain pass.

JULIANSTOWN, a parish, in the barony of LOWER DULEEK, county of MEATH, and province of LEINSTER, 3 miles (S. S. E.) from Drogheda, on the road to Dublin; containing 736 inhabitants. This parish, which is situated upon the Nanny Water, and is bounded on the west by the Irish sea, extends 2½ miles in length; the road from Gormanstown to Drogheda passes through it. There is a bridge over the Nanny Water, at which, a battle was fought in 1641, between the royal army and the Irish, in which the former was defeated. This engagement, although trifling in itself, had a very considerable effect in giving encouragement to the future operations of the insurgents, and in reducing the numbers of the king's forces, whole regiments having deserted the royal standard and joined the native forces under O'Moore. The parish comprises 2891 statute acres as apportioned under the tithe act: the land is generally good and chiefly under tillage. There is no bog, but some good limestone quarries. The principal seats are Ninch, the residence of Edward E. Doran, Esq.; Little Ninch, of John Francis Leland, Esq.; Smythstown, of Richard O'Callaghan, Esq.; Julianstown, of William Moore, Esq.; the glebe-house, of the Rev. William Vandeleur; and Rock Bellew, the property of E. Doran, Esq. The village comprises about 30 houses, and has a penny post to Drogheda and Balbriggan, a dispensary, a constabulary police station, and petty sessions fortnightly. The living is a vicarage, in the diocese of Meath, united by diocesan authority to the vicarages of Moorechurch, Stamullen, and Clonalvey, and in the patronage of the Marquess of Drogheda; the rectory is inappropriate in the Eccle-

siastical Commissioners and Mr. Pollard. The tithes amount to £250, of which £70 is payable to the vicar, and £180 to the impropiators, the latter sum being given as an augmentation to the vicarage of St. Peter's, Drogheda. The entire value of the benefice, tithe and glebe inclusive, is £407. 5. 6., exclusively of 10 acres attached to the glebe-house, which was built in 1816 by a gift of £400, and a loan of the same amount from the late Board of First Fruits. The glebe comprises 11a. 1r. 37p., and the glebes of the union amount to 49a. 1r. 27½p. The church is a neat edifice, erected in 1770. In the R. C. divisions the parish forms part of the union or district of Stamullen: on the townland of Demanistown is a chapel, a neat modern building in the Gothic style. The Protestant parochial school, situated near the church, is supported by the incumbent and other subscribers; and there is a school under the superintendence of the parish priest, the average number of children being about 70.

KANTURK, a market and post-town, partly in the parish of KILBRIN, but chiefly in that of CLONFERT, barony of DUHALLOW, county of CORK, and province of MUNSTER, 27½ miles (N. W.) from Cork, on the Bogra road to Abbeyfeale, and 131¼ miles (S.W.) from Dublin, containing 1349 inhabitants. This place formerly belonged to the M<sup>c</sup>Carthys, kings of Desmond. In the reign of Queen Elizabeth, Mac Donogh Carthy commenced the erection of a splendid and extensive mansion in the castellated style, about a mile south of the town (now called Kanturk Castle), but it having been represented to the government as a regular fortress, its progress was stayed, and it has never been completed. These possessions were subsequently mortgaged by Dermot Mac Owen Carthy to Sir Philip Perceval, by whom they were held as security in 1641, when the proprietor was in actual rebellion; and in 1666 the Court of Claims decided that, as Sir Philip had advanced more than the value of the estate, his grandson, Sir Philip Perceval, was legally entitled, and he accordingly passed patent for the same in 1667. Kanturk Castle, although not actually within the parish in which the town is situated, is deserving of some notice from its name, and also from its connection with the founder of Kanturk. It is situated in the vicinity of the mountains and the river Blackwater, and occupies the four sides of a quadrangle, 120 feet in length by 80 feet, in breadth, being three stories high, and flanked at each angle by a square tower of four stories, having three windows in each story in the central portion; the quoins, mouldings, beltings, and other ornamental parts are of hewn stone. The battlements, if ever carried up, have fallen down; and the additional story mentioned by Smith, in his history of Cork, is only apparent on one side, where it forms the under-ground or cellar-floor. The town is pleasantly situated at the confluence of the rivers Allua and Dallua, which here flow through a fine open valley in the midst of gently rising hills, and the vicinity is studded with comfortable farm-houses and young plantations. Each river is crossed by a good stone bridge; that over the Allua consisting of six, and that on the Dallua of five, segmental arches. It is irregularly built, consisting of several short streets chiefly diverging from the centre; and in 1831 contained 238 houses, many of which have been lately rebuilt, and a new street has been formed between

the two rivers, terminating towards the north by a commodious hotel surrounded by a thriving plantation. These and other improvements have been effected under the auspices of the Earl of Egmont, the proprietor of the greater part of the town, which is considered extremely healthy as a place of residence, and is well supplied with water. A news-room is supported by subscription. Public cars from Tralee and Abbeyfeale to Cork pass through the town, and a car goes direct thence to Cork. The market is on Saturday, and is abundantly supplied with all kinds of provisions, and from Christmas to Easter with corn, pigs, and sheep; and fairs for cattle and general farming stock are held on March 17th, May 4th, July 4th, Sept. 29th, Nov. 3rd, and Dec. 11th. A small brewery has been lately established in the town; and in the immediate vicinity, on the river Dallua, are the extensive boulting-mills of Dr. Barry, a portion of the produce of which, and of another on a smaller scale near the Castle, is sent to Cork, where it is shipped for England: the former of these mills is capable of manufacturing 12,000 bags of flour annually, and has proved of great advantage to the neighbouring farmers, by affording them a ready market for their corn, which previously they were under the necessity of sending to Cork. Quarter sessions for the East Riding are held here in June; petty sessions are held every Saturday; and a court for the manor of Kanturk is held by the seneschal, once in three weeks, in which debts not exceeding 40s. late currency are recoverable. The sessions-house and bridewell are substantial and commodious buildings: the former has a handsome front of hewn stone, consisting of a pediment supported by broad pilasters, with a Venetian window between them; the latter is on a large scale, consisting of several wards, and having separate day-rooms and yards adapted for the proper classification of the male and female prisoners. A chief constabulary police force is stationed in the town.

The district of Kanturk was formed out of the parish of Clonfert, and is a perpetual curacy, in the diocese of Cloyne, and in the gift of the Bishop: the curate's stipend is £150, payable in equal portions by the impropiator, the rector, and the Ecclesiastical Commissioners. The glebe-house, in the vicinity, was erected in 1815, the Board of First Fruits having granted a gift of £450 and a loan of £50: attached to it is a glebe of 10 acres. The church is a small neat structure, with a square embattled tower surmounted by pinnacles, built in 1789, for which the same Board gave £200. In the R. C. divisions the town is the head of a district, which comprises about one-third of the parish of Clonfert and the small ecclesiastical parish of Kilcorcoran. The chapel is a remarkably neat cruciform building, erected on a site given by the Earl of Egmont; the chapel-yard, which is tastefully planted, and forms an agreeable promenade, for the inhabitants, is entered by a handsome gateway formed of pillars of hewn stone, surmounted by richly crocketed pinnacles, the work of a native artist, who also executed a beautiful font for the chapel. At Coolavota is a chapel for the rural district. The parochial school is under the superintendence of the Protestant clergyman, and a large building for a public school has been lately erected on a site given by the Earl of Egmont: there are also several private schools in the town and its vicinity; the total number of children



educated is about 250. At Curragh was formerly a castle that belonged to the M<sup>c</sup> Carthys, on the site of which the modern mansion of Neptune Blood, Esq., has been erected. Near it is a strong chalybeate spring. Kanturk Castle, which is actually within the border of the adjoining parish of Kilmeen, consists of a parallelogram, 120 feet in length by 80 in breadth, with a large square tower at each angle: though never completed, it is carried to a considerable height, and from its massive appearance has a grand and imposing effect. The celebrated lawyer, Barry Yelverton, afterwards Lord Avonmore, was born at Kanturk.

KEADUE, or KIDUE, a parish, in the barony of UPPER LOUGHTEE, county of CAVAN, and province of ULSTER, contiguous to the town of Cavan, and on the road from Dublin to Enniskillen: the population is included in the return for Urney. The parish comprises 2893 statute acres, and is a vicarage, in the diocese of Kilmore, held by the vicar of Urney and Annageliffe; the rectory is part of the corps of the deanery of Kilmore. The tithes amount to £109. 4. 4., of which two-thirds are payable to the dean and one-third to the vicar. The church for the town of Cavan stands on the townland of Keadue, on a site given by the late Earl of Farnham. In the R. C. divisions it is included in the union or district of Urney and Annageliffe.

KEADUE, a small town, in the parish of KILRONAN, barony of BOYLE, county of ROSCOMMON, and province of CONNAUGHT, 8 miles (N.N.W.) from Carrick-on-Shannon, to which it has a penny post: the population is included in the return for the parish. It has partly arisen out of the Arigna Iron and Coal works, and contains about 45 houses. A market-house has been recently erected by Col. Tenison, its proprietor; and there is a patent for a market and fairs, not now held. It is a constabulary police station, and petty sessions are held on alternate Wednesdays. Here is a R. C. chapel, which was built by Col. Tenison.—See KILRONAN.

KEADY, a market and post-town, and a parish, partly in the barony of TURANEY, but chiefly in that of ARMAGH, county of ARMAGH, and province of ULSTER, 6 miles (S. S. W.) from Armagh, and 6½ (N. N. W.) from Dublin, on the road from Armagh to Dublin; containing 9082 inhabitants, of which number 896 are in the town. It is advantageously situated on the river Keady, which issues from Clay Lake, about a mile and a half distant, and which, from its numerous falls, attracted the attention of some enterprising Englishmen, who formed a large bleaching establishment here about the year 1750, and laid the foundation of the linen trade, previously to which the whole of the surrounding country was little better than an uncultivated heath. The town contained, in 1831, 249 houses, of which many are very well built; but after the retirement of the parties who originally introduced the trade, it began to decline. In 1826, the Messrs. Sadler, of Leeds, erected a very extensive establishment at Dundrum, and were the first who attempted to make linen from mill-spun yarn, and who introduced the manufacture of fine linen into this neighbourhood. Since that period, the increase of the trade has been very rapid. There are some very large mills for spinning flax at New Holland and Darkley, in which 780 persons (principally young females) are constantly employed; an extensive manufactory for fine linen has been established at Ballier, affording; em-

ployment to 2500 persons; another for sheeting at Dundrum, and bleach-greens at Anvalo, Greenmount, Dundrum, Ballier, Millview, Darkley, and Liuenvalle, where about 235,000 pieces of linen are annually finished, principally for the English market. There are three lakes in the parish, called Clay, Tullynavad, and Aughnagurgan, the waters of which are dammed up at a great expense by the proprietors, and an abundant supply is secured throughout the year. The market is on Friday, for linen yarn and general provisions; and fairs for live stock are held on the second Friday of every month. Here is a constabulary police station; a manor court is held monthly for the recovery of debts under £2, and petty sessions in the court-house every Friday. The court-house and the market-place are commodiously arranged.

The parish, including part of Armagh-Breague, comprises, according to the Ordnance survey, 15,351¾ statute acres, of which 208 are under water; the soil is generally light and stony, but in some parts loamy and rich; the system of agriculture is improving, and there is a considerable quantity of bog, affording a valuable supply of fuel; nearly the whole of the waste land has been enclosed and brought into a good state of cultivation. There are several quarries of good building stone. A lead mine was opened here and wrought, a few years since, by the Mining Company of Ireland, but has been discontinued: it is, however, about to be re-opened, preparations for working it having been made at a great expense, and are nearly completed. The surrounding scenery is in many places highly picturesque: in the vicinity of the town, and on the road from Armagh, more than 100,000 trees of different kinds have been planted within the last five years. The principal seats are Violet Hill, the residence of A. Irwin, Ksq.; Annvale, of W. Kirk, Esq.; Greenmount, of J. A. Kidd, Esq.; Dundrum, of S. Kidd, Esq.; Ballier, of J. B. Boyd, Esq.; Millview, of Jos. M<sup>c</sup>Kee, Esq.; Linenvale, of the Rev. S. Simpson; Tassagh, of F. Stringer, Esq.; Roan, of W. Girven, Esq.; Mountain Lodge, of H. Garmany, Esq.; New Holland, of Lieut. M<sup>c</sup>Kean, R.N.; the Lodge, of the Rev. P. Coleman; and Darkley, of H. M<sup>c</sup>Kean, Esq. The living is a rectory and vicarage, in the diocese of Armagh, and in the patronage of the Lord-Primate; the tithes amount to £323. 1.6½. The church, a neat plain edifice, was erected in 1776, by Primate Robinson, and was enlarged and a tower added to it by aid of a loan of £200 from the late Board of First Fruits, in 1822. The glebe-house was built in 1779, by aid of a gift of £100 from the same Board; the glebe comprises 40 acres. In the R. C. divisions the parish is the head of a union or district, comprising also Derrynoose, and containing three chapels, situated at Keady (a plain cruciform edifice), Derrynoose, and Madden. There are places of worship for Presbyterians in connection with the Synod of Ulster, and the Seceding Synod, of the third class, and for Wesleyan Methodists. About 320 children are taught in the four public schools in this parish, and there are nine private schools, in which are about 240 children. There is a dispensary, with an infirmary attached to it. At Tassagh is the cemetery of the ancient Culdean priory of Armagh, in which was found, in 1824, an antique ring containing a large emerald richly set.

KEALAVOLLEN, or KILLAVULLANE, a village, in the parish of MONANIMY, barony of FERMOY, county of CORK, and province of MUNSTER, 2½ miles (S.W.) from Castletownroche, on the river Blackwater, and at the intersection of the road from Mallow to Fermoy by that from Doneraile to Cork: the population is returned with the parish. This place is picturesquely situated at the foot of the range called the Nagle mountains, from the name of the family that for several centuries possessed this district, and whose descendants still reside in the neighbourhood. The Blackwater is here crossed by a neat stone bridge of three arches, at the south end of which is an immense rock overhanging the river, the base of which has been worn away by the action of the water, and is perforated so as to form a low and narrow cavern of considerable extent, resembling a subterraneous passage. The road from the bridge winds round the steep rock, and branches off towards the east through a romantic mountain pass on the old road to Fermoy. The village, which consists of several comfortable houses, is the property of James Henessy, Esq., by whom its vicinity has been extensively planted, and whose mansion, Ballymackmoy House, stands on the summit of the rock before mentioned, and commands an extensive view of the surrounding scenery, which is here of the most picturesque and diversified character. The air is very salubrious, and the river affords excellent salmon and trout fishing. Here are the R. C. chapel of the district, a station of the constabulary police, and the neat residence of the Rev. G. Spaight, rector of Monanimy; and in the immediate vicinity is a large boulding-mill, lately discontinued.

KEELSALAGH.—See KILLSILLAGH.

KELLISTOWN, or KELLYSTOWN, a parish, partly in the barony of FORTH, but chiefly in that of CARLOW, county of CARLOW, and province of LEINSTER, 4½ miles (S.E.) from Carlow, on the road from that place to Newtown-Barry; containing 662 inhabitants. It comprises some elevated grounds, which command extensive prospects; and in it is Moyle, the residence of T. Bunbury, Esq. The living is a rectory, in the diocese of Leighlin, and in the gift of the Crown for two turns, and the Bishop for one: the tithes amount to £361. 12. 6. The church is a small plain building, for the erection of which the late Board of First Fruits granted a gift of £600 and a loan of £100, in 1810; it was lately repaired by a grant of £155 from the Ecclesiastical Commissioners. The glebe-house was built in 1801, by aid of a gift of £100 from the late Board; the glebe comprises 20a. 2r. 23p. In the R. C. divisions the parish forms part of the union or district of Gilbertstown. One of the ancient round towers stood here till 1807, when it was pulled down to make room for the belfry of the church. The remains of the old church denote an early date; in the burial-ground are some tombstones of the Cummins family, formerly proprietors of this place.

KELLS, a parish, in the barony of LOWER ANTRIM, county of ANTRIM, and province of ULSTER, 5½ miles (N.) from Antrim, on the road from Ballymena to Randalls-town: the population is included in the return for the parish of Connor, into which this place (which in the civil divisions is not recognized as a parish) is generally considered to have merged. In the early part of the ninth century, a cell existed here, on the site of which

a priory was erected some time before the arrival of the English, by O'Brien Carrog, who dedicated it to the Blessed Virgin; and it existed till 1442, when it was surrendered, with all its possessions. The village has a neat appearance; it is a constabulary police station, and has a penny post to Antrim. Fairs are held on Jan. 10th, March 1st, June 10th, and Sept. 12th. The parish is in the diocese of Connor, and is wholly inappropriate in the Earl of Mountcashel, who allows the incumbent of the adjoining parish of Connor £3 per annum for discharging the clerical duties.

KELLS, a parish, in the barony of KELLS, county of KILKENNY, and province of LEINSTER, 6¼ miles (S. by W.) from Kilkenny, on the road from that place to Carrick-on-Suir; containing 1658 inhabitants, of which number, 482 are in the village. This place, which was formerly of considerable importance, was built by Geoffry Fitz-Robert, one of Earl Strongbow's followers, for his English companions: he also founded a priory in 1183, which he filled with monks from Bodmin, in Cornwall; and his sons William and John gave charters to the inhabitants, constituting the place a free borough. The town afterwards passed into the De Birmingham family, and was burnt by William De Birmingham in 1252, during a dispute with the St. Aubans. Edward Bruce occupied it for a short time in 1316, and in 1327 it was again burnt by the De Birmingham. In the early part of the 14th century, the barony was granted to the Poers, and the town was fortified by Sir Eustace le Poer. Roger Mortimer, Earl of March, Lord-Lieutenant of Ireland, was slain near this place, in 1398, by the O'Byrnes, whom he had pursued from their own country near Dublin. The priory, with some of its possessions, was granted at the dissolution to the Earl of Ormonde. The prior was a lord of parliament, and the priory of Tullelash, in the county of Cork, was under his authority. Several towers and part of the walls remain, and there is a large moat, said to have belonged to a college. The village, which contains about 70 houses, is a constabulary police station, and has a penny post to Thomastown. A fair is held in it on July 13th.

The parish comprises 4384 -statute acres, as apportioned under the tithe act; there are three large flour-mills, worked by water. The principal seats are Church View, the residence of T. Izod, Esq., and the glebe-house, of the Rev. C. Darby. The living is a vicarage, in the diocese of Ossory, united by act of council, in 1678, to the rectories and vicarages of Earlstown, Ballytobin, and Mallardstown, and the rectories of Kilree, Stamcarty, and Annamult, and in the alternate patronage of the Bishop and the Marquess of Ormonde, in the latter of whom the rectory is inappropriate. The tithes amount to £297. 15. 9¾., of which, £198. 10. 6½. is payable to the impropiator, and £99. 5. ¾. to the vicar; and the gross tithes of the benefice amount to £807. 7. 10. The church is an ancient plain structure. The glebe-house is a handsome building; the glebe lands, in various parts of the union, comprise 54a. 2r. 24p. In the R. C. divisions the parish is partly in the union or district of Callan, but chiefly in that of Danesfort, and has a plain chapel. In the parochial school, which is supported by the incumbent, about 20 children are educated, and about 200 in two private schools; there is also a Sunday school.



Seal.

KELLS, an incorporated market and post-town, and a parish (formerly a parliamentary borough), in the barony of KELLS, county of MEATH, and province of LEINSTER, 8 miles (W. N. W.) from Navan, and 31 (N.W.) from Dublin, on the mail-coach road to Enniskillen; containing 6839 inhabitants, of which number, 4326 are in the town.

This place, formerly called Kenlis, is of remote antiquity, and appears to have acquired, at a very early period, a considerable degree of importance. A monastery for Canons Regular was founded here, about the year 550, by St. Columb, on a site granted, it is said, by M<sup>c</sup>Kervall, King of Ireland; and notwithstanding its repeated disasters by conflagration and the ravages of the Danes, it appears to have been the head of a small surrounding diocese, which subsequently merged into that of Meath. The monastery was restored, in 806, by Cellach, abbot of Iona, who had taken refuge here from the Norwegians; but it appears to have been never free from disasters of various kinds till after the arrival of the English. In 1152, the memorable synod of the Irish clergy, at which Cardinal Paparo distributed the four palls to the Archbishops, was assembled here; and in 1156, the whole town, with all its sacred edifices, was destroyed by fire. The monastery, after its restoration, was plundered in 1172, by Dermot Macmurrough, at the head of a party of English; but, in the year following, Hugh de Lacy bestowed on it such ample grants of land as to entitle him to be regarded as its second founder. In 1176, the town was plundered by some of the native septs, and about the same time a castle was erected for its defence against the O'Nials. Walter, son of Hugh de Lacy, in the reign of Richard I., founded a monastery for Crouched friars, and granted the inhabitants a charter confirming all their privileges, which he made equal to those of the men of Bristol. In addition to its castle, the town was strengthened with mural fortifications, rendered necessary from its situation on the frontier, and was considered one of the most important places in the county. Richard II., in 1388, confirmed the charter of the burgesses granted by Walter de Lacy, and from this period till the time of Henry VI. the town ranked with Trim and Athboy as one of the principal boroughs in Meath; but by repeated wars, and the subsequent dissolution of its richly endowed religious establishments, it materially declined in importance.

It is pleasantly situated on the south-west bank of the river Blackwater, and in 1831 contained 734 houses, in general neatly built, though in some instances without much regularity. The approaches from Dublin and Drogheda are finely embellished with lofty trees, and the general appearance of the town is cheerful and prepossessing. A silk and cotton lace manufactory was established in 1824, and affords employment to about 100 females; the establishment has been patronised by her Majesty, Queen Adelaide, and three medals have been presented by the Dublin society to the proprietor; nearly the whole of the lace is sent to England. There

are a brewery and a tannery in the town, and a considerable retail trade is carried on. The market is on Saturday, and is amply supplied with provisions of all kinds, oats, and meal, with yarn, coarse linens, and merchandise, and also with cattle, sheep, and hogs. Fairs are held under the charter on the Thursday before Shrove-Tuesday, the day before Ascension-day, Sept. 9th, and Oct. 16th, and two new fairs are held on July 16th and Nov. 17th. There is a chief constabulary police station. Under various charters, of which the last was granted by Jas. II., confirming all existing privileges, the corporation consists of a sovereign (who is a justice of the peace), two provosts, 24 burgesses, a recorder, prothonotary and town-clerk, two serjeants-at-mace, and other officers. The freedom is obtained only by favour. The borough sent members to the Irish parliament from the 2nd of Elizabeth till the Union, when it was disfranchised, and the £15,000 awarded as compensation was paid to Thomas, Earl of Bective. A court of record was held before the sovereign, with jurisdiction to the amount of 10 marks; but no proceedings have issued from it since 1819. The quarter sessions for the county are held here at Easter and Michaelmas, and petty sessions every week, at which the sovereign presides with the county magistrates in all cases arising within the borough. The sessions-house is a neat building, erected after a design by Mr. Johnston. The bridewell, or house of correction, for the county is a spacious and well-arranged building, adapted to the classification of prisoners.

The parish comprises 8124 statute acres, as apportioned under the tithe act. The land is of very good quality; about three-fourths are meadow and pasture, and the remainder arable land in a good state of cultivation. About a mile from the town is Headfort, the noble mansion of the Marquess of Headfort, beautifully situated in a well-planted demesne of more than 1200 statute acres, intersected by the river Blackwater, which within the grounds expands into a fine lake. On the north side of the town is the handsome residence of the Archdeacon of Meath; and within the parish are Rockfield, the seat of R. Rothwell, Esq.; Drumbarrow, of H. Woodward, Esq.; and Cannonstown, of J. Rothwell, Esq. The living is a rectory, in the diocese of Meath, united from time immemorial to the chapelry of Duleen and the rectories of Rathboyne and Burry, constituting the union of Kells and the corps of the archdeaconry of Meath, in the alternate patronage of the Bishop and the Crown. The tithes of the parish amount to £553. 16. 6., and of the whole union to £1180. 16. 11. The glebe and other lands belonging to the archdeaconry comprise 2170¼ statute acres, let on lease and producing £464. 11. 1½., with renewal fines of £259. 7. 8½., making the gross revenue of the archdeaconry £1904. 15. 9. per annum, exclusively of the mensal lands, comprising 177½ acres occupied by him. The church, to the repairs of which the Ecclesiastical Commissioners have recently granted £104, is a spacious ancient structure, with a detached square tower on the north side, surmounted by a spire, and erected at the expense of Thomas, first Earl of Bective; on one of the faces of the tower are three busts sculptured in stone, representing a bishop and two other dignitaries, with an inscription recording the rebuilding of the church, in 1572, by Hugh Brady, Bishop of Meath; among others is a fine monument to

Sir T. Taylor, first baronet of the Headfort family, and Anne, his wife. Near the church are the remains of an ancient round tower, about 90 feet high, unroofed, and having the entrance on the north; and in the churchyard is an ancient cross, richly decorated. In the R. C. divisions the parish is the head of a union or district, comprising also Girley and Burry, and containing two chapels, situated at Kells and Girley. The former is a spacious and handsome stone building, in the form of a T, with two towers, erected after a design by Mr. Johnston, in 1798, on ground given by the late Marquess of Headfort, who contributed liberally towards the building, and presented a painting of the Assumption, by Raphael, now over the altar. About 110 children are taught in the public schools of the parish, of which the parochial school for boys is supported by the Archdeacon of Meath, and that for girls by the Marquess of Headfort. A new national school upon a large scale is about to be built under the patronage of the Marquess; and there are eight private schools, in which are about 400 children, and a Sunday school. A savings' bank has been established, the deposits in which exceed £20,000. A bequest of £90 late currency was made by a member of the Garnett family, and £1000 by the late Mr. Dempsey, the former secured on land, and the latter invested in the funds; the produce is annually divided among the poor. Of the ancient abbey, scarcely any traces are now visible; and of the priory founded by Walter de Lacy, nothing but the cemetery remains. The castle occupied the area which was formerly the market-place; and in a contiguous street is a beautiful stone cross, elaborately enriched with sculptured figures and devices, and said to have been raised from the prostrate situation in which it was found by Dean Swift. There is a small stone-roofed cell, or chapel, called St. Columb Kill's house, of very great antiquity, near which is a very fine well named after that saint; and at Berford, a few miles distant, numerous fossil remains of the moose-deer were found within an artificial enclosure in a bog, and wholly beneath the surface. This place gives the inferior title of Baron Kenlis to the Marquess of Headfort.

KENAGH, or KENAUGHT, a village, in that part of the parish of KILCOMMICK which is in the barony of RATHCLINE, county of LONGFORD, and province of LEINSTER, 6 miles (S. by E.) from Longford, on the road from that place to Athlone; containing 81 houses and 396 inhabitants. It is a constabulary police station, and has a fair on Oct. 19th. Petty sessions are held every Tuesday, and a manorial court occasionally by a seneschal appointed by the Countess Dowager of Rosse. The church, a handsome building, was erected here in 1833, by Lady Rosse, at an expense of £2000. Here are also a Primitive Methodist meeting-house, parochial schools (principally supported by Lady Rosse), and a dispensary.—See KILCOMMICK.

KENE, or CAINE, also called INISKIN, a parish, in the barony of UPPER DUNDALK, county of LOUTH, and province of LEINSTER, 3 miles (N. N. W.) from Dundalk, on the road from that place to Crossmegan; containing 373 inhabitants. It comprises 749½ acres, and in it is Falmore Hall, the residence of Mrs. Eastwood. At Killen are some large limestone quarries and kilns. It is a rectory, in the diocese of Armagh, and is partly appropriate to the see and partly one of the four parishes

which constitute the union of Baronstown: the tithes amount to £72. 15. 7. In the R. C. divisions it forms part of the union or district of Dundalk, and has a chapel at Killen. There is a private school, in which about 70 children are educated. At Killen hill and in its vicinity formerly existed some druidical remains; and about a quarter of a mile from them is a mount with two successive slopes and terraces, surmounted by the ruins of a building shaped like the hull of an ancient ship.

KENMARE, a post-town and parish, in the barony of GLANEROUGH, county of KERRY, and province of MUNSTER, 30½ miles (S.) from Tralee, and 160 miles (S.W.) from Dublin, on the new road from Killarney to Glengariff; containing 4957 inhabitants, of which number, 1072 are in the town. After the Restoration, Sir Wm. Petty, who obtained an extensive grant of land in this district, planted a colony of English here in 1670, at an expense of £10,000; established iron-works and a fishery on an extensive scale; and contributed much to the improvement of this wild part of the country. In 1685, the natives began to annoy these settlers, who at first cast up an intrenchment at Killowen, which they ultimately surrendered, and after being deprived of the whole of their property were suffered to embark for England with a very small quantity of provisions. The colony, however, was re-established soon after King William's conquests, and the fishery resumed. The town, formerly called Nedeem, is situated near the north-eastern extremity of the great river, or rather bay, of Kenmare, and consists chiefly of one wide street of neat and well-built houses, from which another diverges towards the Sound. The number of houses, in 1831, was 170, and since that period several others have been erected, in consequence of the encouragement for building given by the proprietor, the Marquess of Lansdowne. An excellent road to Killarney, through a rocky and mountainous district, was opened about ten years since, previous to which this remote district had been almost excluded from communication with the surrounding country; and another to Glengariff and Bantry, over the range of mountains separating the counties of Cork and Kerry, is now in progress. The latter will cross the Sound at Kenmare by a handsome suspension bridge, to which the Marquess has engaged to contribute £3000, and will open a line of communication between Bantry and Killarney, commanding a succession of the most sublime and picturesque scenery. A commodious and excellent hotel in the town, and several lodging-houses near the strand, afford accommodation to visitors resorting hither during the bathing season, who are chiefly attracted by the romantic scenery and fine salmon fishing of the river Blackwater, which flows into the bay of Kenmare about six miles below the town. A news-room is supported by subscription. Under the hotel is a sort of market-house for potatoes, and it is expected that a regular market for provisions will be established, in consequence of the probable influx of visitors on the opening of the new road from Bantry. Fairs are held on Feb. 22nd, April 17th, May 22nd, July 1st, Aug. 15th, Sept. 26th, Nov. 20th, and Dec. 15th, each of which is continued for two days. Fairs are also held at the village of Cross-roads, near Roughty bridge, on Jan. 1st, March 17th, and Easter-Monday. Petty sessions are held on the first Monday in each month; and there is a small but neat bridewell in the town,

where there is also a chief station of the constabulary police. A court for the manor of Dunkerron is generally held every third week, in which small debts are recoverable: its jurisdiction also extends over parts of the baronies of Glanerough and Iveragh. A little below the town is a substantial pier, built about four years since at an expense of £2100, of which the Marquess of Lansdowne contributed £1200: it has a depth of sixteen feet at high water of spring tides, and vessels of large size may at all times come within a mile of it. Coal, timber, tiles and salt are the principal articles imported, and from the small portion of tillage in this rocky district, the importation of potatoes becomes necessary whenever there is a partial failure of that crop. A ship-load of corn is occasionally exported; and a considerable supply of salmon is sent to Killarney from the fishery at the Sound. A few of the inhabitants are also employed in the general fishery of the bay, which abounds with a great variety of fish; but this is chiefly carried on at its mouth by boats from Kinsale and other places on the south-western coast. The bay, or, as it is generally but improperly called, the *river*, of Kenmare is formed by an arm of the sea extending inland about 25 miles, and is from 1½ to 5 miles in breadth. It is considered one of the safest harbours on the western coast, and has deep water and clear ground in almost every part that is above a quarter of a mile from the shore; excepting at the maiden rock off Rossmore island, and the Roanharick rocks near the islands of Cappanacoss. Its principal harbours are at Sneem, Ardgroom, Kilmacalogue, and Dinish island. The river, strictly so called, is navigable for boats to Roughty bridge, above the town: these are mostly employed in the conveyance of sea manure, limestone, and turf.

The parish comprises a large tract of rocky mountain and bog, a considerable portion of which is easily reclaimable, from the abundance of limestone that in various places breaks the surface of the ground: the portion in tillage is mostly of a clayey soil. The system of agriculture, though still in a backward state, is gradually improving. The seats are Lansdowne Lodge, the residence of the Marquess's agent, J. Hickson, Esq.; Greenlane, of Mrs. Mayberry; Killowen House, the occasional residence of H. Orpen, Esq., of Cork; and Rockwell, Beechmount, and Roughty Lodge, at present unoccupied. The latter two and Greenlane are on the property of Trinity College, to which a large portion of the parish belongs; the remainder (with the exception of the small glebe) is the property of the Marquess of Lansdowne.

It is in the diocese of Ardfert and Aghadoe, and is a rectory and vicarage, with the rectory of Tuosist united, together constituting the union of Kenmare, in the gift of the Crown. The tithes amount to £212. 6. 2., and the entire tithes of the union to £438. 19. 9¼.: there is a glebe of four acres. The church is a neat structure with a steeple, built in 1814, partly by subscription, and partly by a loan of £520 from the late Board of First Fruits: it is situated on a gentle eminence, about half a mile east of the town, at the termination of a fine avenue of trees extending nearly the whole of the distance, and commands an extensive view of the Kenmare estuary and the surrounding scenery. In the R. C. divisions the parish is the head of a union or district, which includes the greater part of Kenmare and the

whole of Templenoe; the remainder is included in the district of Tuosist. The chapel in Kenmare is a spacious building, and there is another at Templenoe. A meeting-house for Wesleyan Methodists is about to be erected. A large public school is partly supported by an annual contribution of £10 from the Marquess of Lansdowne, by whom the building was erected; in which, and in two private schools, about 220 children are educated. A large school-house has also been lately built adjoining the new road from Glengariff to Kenmare, at the joint expense of the Marquess and the National Board. The ruins of the old church still remain, also those of a small chapel, supposed to have been built by Sir Win. Petty on the establishment of the English colony. Near the ferry, or Sound, are the remains of a tower, called Cromwell's Fort; and at Cahir was formerly a castle, of which the foundation only is now visible. There are several raths in the parish; and near the church are the remains of a druidical circle. On the little river Finnihy, near the town, are the ruins of an ancient foot bridge, similar to that on the river Inny, in the barony of Iveragh. (See DROMOD.) At (???)Cahir are vestiges of a lead mine, supposed to have been worked at some former period; and on the east bank of the river Sheen are the remains of the iron smelting-works established by Sir Win. Petty, consisting of a walled enclosure; the bogs abound with remains of the ancient forests from which these works were supplied with fuel. Kenmare gives the title of Earl to the family of Browne.

KENTSTOWN, a parish, in the barony of LOWER DULEEK, county of MEATH, and province of LEINSTER, 5 miles (S.) from Slane, on the road from Dublin to Londonderry; containing 500 inhabitants. it comprises 2455 statute acres, as apportioned under the tithe act: the soil is good, and there is no waste land or bog. Somerville, the seat of Sir Win. Meredith Somerville, Bart., a fine mansion in an extensive demesne, has been recently enlarged and improved, and a handsome entrance lodge erected: the grounds are embellished with an expansion of the Nanny water. At Somerville is a constabulary police station. The living is a rectory, in the diocese of Meath, united, by act of council in 1751, to the rectory and vicarage of Danistown and the vicarage of Ballymagarvey, forming the union of Kentstown, in the patronage of the Crown and Lord Dunsany. The tithes amount to £200, and the entire tithes of the benefice to £330. The church is a neat edifice with a tower, erected about 80 years since, for the repairs of which the Ecclesiastical Commissioners lately granted £134. The glebe-house, which is near the church, was built by aid of a gift of £100 and a loan of £625 from the late Board of First Fruits. The glebes of the union comprise 13¾ acres, valued at £39. 3. 11. per annum. In the R. C. divisions this parish forms part of the union or district of Blacklyon, or Ballymagarvey. A school, in which about 12 girls are educated, was founded and is supported by Lady Maria Somerville.

KERDIFFSTOWN.—See KILL, Co. KILDARE.

KERLOGUE.—See KILLILOGUE.

KERNANSTOWN, a parish, in the barony and county of CARLOW, and province of LEINSTER, 2 m. (N.) from Carlow, on the road to Castledennot; containing 419 inhabitants. It is considered a separate parish for civil purposes only; in the ecclesiastical

divisions it appertains to those of Urglin, Clonmulsh, and Carlow.

KERRY (R. C. Bishoprick of).—See ARDFERT.

KERRY, a maritime county of the province of MUNSTER, bounded on the east by the counties of Limerick and Cork, on the north by the estuary of the Shannon (which separates it from Clare), on the west by the Atlantic, and on the south by the same ocean and the county of Cork. It extends from 51° 40' to 52° 37' (North Lat.), and from 9° 8' to 10° 27' (West Lon.); and comprises an area, according to the Ordnance survey, of 1,148,720 acres, of which 581,189 acres are cultivated land, 552,862 are unprofitable bog and mountain, and 14,669 are under water. The population, in 1821, amounted to 216,185; and in 1831, to 263,126.

The inhabitants of this tract, according to Ptolemy's chart, were in his time designated *Velabri* or *Fellibori*; "Hibernice," says Dr. O'Connor, "*SioL Ebir*, obviously meaning *Illiberi Iberia*." They are supposed to have been descended from the Iberi of Spain, to which their country lies opposite; but Camden derives their name from the British *Aber*, signifying an estuary, thus making it descriptive of the nature of the country. The *Lucanij*, or "people of the maritime country," were placed by Richard of Cirencester in this county, near Dingle bay. Ptolemy calls them *Luceni*, and they appear to be the *Lugadii* of Irish writers, which in a general sense comprehended all the inhabitants on the southern coast, from the harbour of Waterford to the mouth of the Shannon, though sometimes confined to those of the county of Waterford. The present name of the county is variously derived. Some trace it from Ciar, the eldest son of Fergus, King of Ulster, from whom it was called *Carruidhe*, or *Cair Reeght*, that is, "the kingdom of Ciar." According to Ledwich, it was called *Cerrigia*, or "the rocky country," from *Cerrig*, or *Carric*, "a rock." *Ciaruidhe*, or "the rocky district on the water," from *ciar*, or *cer*, "a rock," and *uidhe*, or *ui dha*, "a district on the water," was the present barony of Iraghticonnor, on the south bank of the Shannon, and from which may be derived *Cerrigia* and Kerry. The chiefs of this country were called *Hy Cain air Ciaruidhe*, by contraction O'Connor Kerry, whose descendants were in possession of their ancient patrimony in the beginning of the last century. This district was sometimes denominated *Ciaruidhe Luachra*, or "the rocky district on the great lake or water." By some ecclesiastical writers the whole is called the country of St. Brandon, to whom the principal cathedral in the county was dedicated, and from whom a very remarkable mountain on the western coast takes its name. Camden calls that part of the sea into which the Shannon discharges itself *Mare JBrendanicum*. The great portion of the county lying to the south of the river Mang formed, with the whole county of Cork, the old native sovereignty of Desmond, or South Munster, granted by Hen. II. to Robert Fitz-Stephen and Milo de Cogan, but of which these adventurers were able to make themselves masters only of the districts near the city of Cork.

On the arrival of the English, the O'Connors were in possession of the northern part; the middle parts were in the possession of the Moriartys: the southern portion was occupied by the O'Sullivans, from whom the district now named Dunkerron barony was called O'Sullivan's

country; also by the O'Donoghues, distinguished into the septs of O'Donoghoe More and O'Donoghoe Ross and by the O'Mahonies. The M'Carties, who had been the most powerful sept in the South of Ireland before the landing of the English, being subdued by the invaders, their chief took refuge in the fastnesses of Kerry, where he was afterwards compelled to have recourse to the aid of Raymond le Gros to put down a rebellion of his own son, and in recompense for this service he gave him the northern district, then called Lixnaw. Raymond here settled his son Maurice, who gave its present name to this part of the county, which was henceforward called Clan-Maurice, in like manner as the family bear to the present day the name of Fitzmaurice. The ancestor of the Earls of Desmond, John Fitz-Thomas, also, soon after the arrival of Hen. II., acquired large possessions in Kerry and the contiguous districts, including the country of Desmond, by marriage with the daughter of Thomas Fitz-Anthony, another Anglo-Norman leader; and these were augmented by Prince John, in 1199. Henceforward, the family of Fitz-Gerald exercised a predominant authority in this quarter of the kingdom. The county was made shire ground, with its present limits, by King John, in 1210. Desmond was included with the Decies in the confirmatory grant made, in 1260, by Prince Edward to Lord John Fitz-Thomas; but in the following year this family received from the native sept of the M'Carties a complete overthrow in Glane-rought, in this county, from which they did not recover for twelve years, when quarrels among the native chiefs again admitted the rise of their power. Lord Thomas, towards the close of the thirteenth century, sat in parliament as Lord Offaly, and claimed, under the grant of Edw. I., to be the king's sheriff of Kerry. In these early ages, therefore, the districts forming the present county were subject to the power of three great families, the Fitz-Geralds, lords of Desmond; the Fitz-Maurices, lords of Kerry in the north; and the M'Carties, tanists of the elevated central and southern regions. Edw. III., in 1329, granted to Maurice Fitz-Thomas the name and honour of Earl of Desmond, and all royal liberties within the county of Kerry; the church or cross lands thereof, and the four usual pleas of burnings, rape, forestal, and treasure trove alone excepted. In the following year, the earl deemed this sufficient authority for entirely excluding the king's sheriffs and other ordinary ministers of justice from the county. The extraordinary power of this nobleman, however, brought upon him for a time some jealous persecution by the officers of the crown. In 1345, having presumed to summon a parliament in opposition to that called by the Lord Justice, Sir Ralph Ufford, the latter overran and seized upon the whole of his possessions, which were not restored to him until 1352. In 1388, Gerald, Earl of Desmond, was formally appointed keeper of the peace in the counties of Kerry and Limerick, with very extensive powers and authority, and in conjunction with Patrick Fox. In 1386, we find John Fitz-Gerald, Earl of Desmond, made sheriff of the Crosses of Kerry; being the lands of the church within its limits, in which the king's ordinary jurisdiction had course. James, Earl of Desmond, about 1425, as lord of the liberties of Kerry, entered into a deed with Patrick Fitz-Maurice Fitz-John, Lord Kerry, "captain or head of his nation," whereby the latter was bound to answer to the earl

and his heirs at his assizes. James, the 15th earl, surrendered, by his deed in the chancery of Ireland, his old family prerogative of exemption from attendance on a parliament summoned in any walled town, except at his pleasure; and covenanted that he would suffer the laws of England to be executed in his county, assist the king's judges in their circuits, and permit subsidies to be raised upon his followers; but these conditions were never fulfilled either by himself or his successors. Thomas, sixteenth Lord or Baron of Kerry, is styled, even in the 5th of Edw. VI., "Captain of his nation," an extraordinary mark of the absence of English laws of property and society in this as well as the other old palatinates down to that period: he held his seat in parliament by the title of Baron of Lixnaw.

But a great change in the political condition of the inhabitants soon afterwards took place. Gerald, sixteenth Earl of Desmond, restless, ambitious, and raised to a still higher rank among the most powerful subjects of Europe by the oppressions which his family had exercised over their weaker neighbours, united with these qualities and circumstances a great want of discretion, and disaffection to the English crown, which, in the reign of Elizabeth, arose by mutual jealousies between the government and such of the leading men as had not joined the Reformation. He was imprisoned for a short period in 1568, during which the government of this and of the two contiguous counties was vested in commissioners. The remote southern situation of Kerry rendered it, in the subsequent sanguinary periods, a principal medium of foreign correspondence maintained by the insurgents, whose first attempt was suppressed by Sir John Perrot, in 1572; and the leaders, heads of the native clans of the south, with a few of the old Anglo-Norman knights, submitted to mercy. Although a reward was offered for the apprehension of the Earl of Desmond, after his escape from Dublin in 1574, when he was declared a traitor, he remained quiet in his own territories until 1576, when Sir William Drury was made Lord-President of Munster, and the earl nominally appointed one of his council. Sir William, with a view to the general reform of the province, resolved to break through Desmond's liberties, and hold assizes in the palatinate of Kerry, which he regarded as a sanctuary for rebels and disturbers of the peace. The earl endeavoured to dissuade him from his design, but without effect. He then, reserving himself for an appeal to the chief governor, assured Drury that he should be received in Kerry with all honour and submission, and invited him to reside at his castle of Tralee. This invitation was accepted, when, on the near approach of Sir William with 120 men, he observed at some distance a body of 700 of Desmond's followers advancing to meet him. The president at once concluded that he had been betrayed, and hastened to charge without waiting an attack. Desmond's followers dispersed at the first onset, and it was explained by the countess, who received the president at the castle, that they had been assembled by her lord merely to entertain him with hunting. Drury then proceeded to execute the laws without control or opposition, except in the unavailing complaints made to the government by the earl. In 1579, a party of Spaniards and a few native insurgents having landed at Smerwick, in this county, with Saunders, the Pope's nuncio, Sir John of Desmond,

the earl's brother, to ingratiate himself with them, procured the murder, at Tralee, of Henry Danvers, an English gentleman, and the two provincial judges sent there to execute justice in the queen's name, together with all their attendants. This transaction completed the determination of the government totally to abolish all the Earl of Desmond's powers of exclusive jurisdiction, which his subsequent rebellion gave an opportunity to effect. This wavering and indecisive conduct, in which he was joined by the Lord of Kerry, brought a protracted war of extermination on the whole province, and, his defection proving every day more certain, he was at length proclaimed a traitor, and his country entered with fire and sword. The Earl of Ormond and Sir Warham St. Leger wasted his lands, slew numbers of his men, burned his towns, and took his castles (putting both Spaniards and natives to the sword) as far, with the aid of the lord-justice, as the mountains of Slievegher. They then ravaged and destroyed the district of Corkaguiney from Tralee to Dingle, slaying many of the people. While this desultory warfare was proceeding, however, additional forces, with military stores, landed at Smerwick from Spain; but these troops, after a long siege, surrendered at discretion and were barbarously murdered, together with all who had joined them. Captain Zouch was then appointed, with 450 men, to govern the county and pursue the insurgents, which he did with the utmost rigour; but the English army being soon reduced to an insignificant force, the war again revived with all its horrors; and it was terminated only by the death of the earl, who was slain, by a party of common soldiers in a wretched hovel in a wood, where he had taken refuge, a few miles east of Tralee. Sir John Perrot shortly after gave the government of the palatinate to the queen's sheriff and the lord of Kerry, who had submitted and received pardon from the queen. In 1599, a fresh rebellion had broken out, headed in this county by the *sugan* or mock Earl of Desmond; his brother John; Patrick, the seventeenth Lord of Kerry; Pierce Lacy, the knight of the Glin or Valley; and Thomas Fitzmaurice, son of the late-Baron of Lixnaw, or Kerry: Florence M'Carty also took secret part with them. It was, however, suppressed prior to the landing of the Spaniards in 1601, when this event encouraged another general revolt, in which the most noted parties in this county were the M'Carties, O'Sullivans, O'Connors, the Lord of Kerry, the Knight of Kerry, and all who had been pardoned for their previous acts of insurgency. They raised and maintained in active service a guerilla force of about one thousand men. A warfare of ravages, with a view to destroy all means of subsistence, conducted by Sir Charles Wilrnot, at length forced the insurgents through absolute famine to surrender.

The lands forfeited by these successive rebellions, including the vast possessions of the Earl of Desmond, were portioned out to English adventurers, of whom the principal were Sir William Herbert, Sir Valentine Browne, Sir Edward Denny, Robert Blennerhassett, and Capt. Jenkins Conway, besides whom other settlers obtained grants, from whom the families of Spring Rice, Morris, and Gunn, descended. About this period it was considered to be the most flourishing part of the South of Ireland, abounding with corn, and the best in-

habited county of Munster. But the state of misery, depopulation, and ruin to which the whole was reduced by these wars was most appalling. The old custom of tanistry was formally abolished here by a judgment of the King's Bench, in 1605. On the breaking out of the war in 1641, the old native families took part with the insurgents, appointed a governor of the county, and levied men, whose hostilities caused as many of the English gentlemen as were able to retire to join the Lord-President St. Leger, or to pass over into England, while others fortified themselves in places of strength. By the end of 1642 the Irish were masters of every place in the county, with the exception of Ballingarry castle. Rinuncini landed here in Kenmare bay in 1645, and died in a wood near Tulligaron, in the vicinity of Tralee; but the county was finally reduced in 1652, by Gen. Ludlow, who took Ross castle and compelled Lord Muskerry to surrender his troops, amounting to about 5000 men. Extensive grants were now made to new English settlers out of the estates forfeited in these disastrous commotions; and a colony of English was planted on the Kenmare river in the south by Sir William Petty, who obtained large grants of land here, and carried on the iron trade with great activity so long as timber could be procured for smelting. In 1689, the colony was attacked by the Irish in King James's interest, to whom, after some resistance, it was compelled to surrender on terms; and the Protestant settlers of the entire county were much harassed and plundered, and for the most part driven out. In a report made to King William's government, and now among the Harleian MSS. in the British Museum, this county is described to be "of large extent, almost surrounded by the sea, and in it the most and best harbours of any county in the kingdom; full of woods, bogs, and mountains, yet intermixed with pleasant valleys, full of people, and the most quiet and peaceable part of Ireland; the country full of cattle and great store of corn in the ground; and in the last wars, when all Ireland was reduced, this one county kept near 10,000 men almost two years in action; and hither came the Earl of Clancarty and all the officers of his army, and in Ross, a place by nature of great strength, made good terms and so went off. It may cost more men to reduce it than half Ireland, for the county is full of fastnesses and plenty of provision. The greatest advantage may be made of its harbours, that are for all winds, and near which all ships from the western seas must pass, and if in possession of the French might destroy more merchants of England than out of any parts in France or Ireland." In 1691, a detachment of William's army under Brigadier Levison completely subdued the country, although the Irish inhabitants every where rose to oppose them, and burned Tralee. About 1710, the southern coast was greatly harassed by French privateers, to check whose inroads a redoubt was ordered by parliament to be erected on Valencia island.

This county is entirely within the diocese of Ardfert and Aghadoc. For purposes of civil jurisdiction it is divided into the baronies of Clanmaurice, Corkaguiney, Dunkerron, Glanerough, Iraghticonnor, Iveragh, Magonihy, and Trughenackmy. It contains the borough market and assize town of Tralee; the incorporated market and post-town of Dingle; the market and post-

towns of Cahirciveen and Killarney; the post-towns of Kenmare, Listowel, Milltown, Tarbert, and Valencia; and the smaller towns of Ballylongford, Blennerville, Castlegregory, and Castleisland, which, with the ancient incorporated town of Ardfert, and the villages of Annescale, Ballybrack, Ballyheigue, Killorglin, and Sneem, have each a penny post. Prior to the union it sent eight members to the Irish parliament,—two knights of the shire, and two representatives for each of the boroughs of Tralee, Dingle, and Ardfert; but since that period its sole representatives have been the two members for the county at large, and one representative for the borough of Tralee, in the imperial parliament. The county constituency, as registered at the last general election, amounted to 1212, of which number, 989 polled. The election for the county takes place at Tralee. The county is included in the Munster circuit: the assizes and general quarter sessions are held at Tralee, and quarter sessions are also held at Killarney, in the former of which towns are the county courthouse and county gaol; and there are bridewells at Cahirciveen, Castleisland, Dingle, Kenmare, Killarney, Listowel, Milltown, and Tarbert. The number of persons charged with criminal offences and committed to the several prisons, in 1835, was 636; and of civil bill commitments, 199. The local government is vested in a lieutenant, 17 deputy-lieutenants, and 122 magistrates, including the Provost of Tralee and the Sovereign of Dingle, who are magistrates of the county for the time being; besides whom there are the usual county officers, including three coroners. There are 30 constabulary police stations, having in the whole a force of 7 chief and 26 subordinate constables, and 130 men, with 11 horses, the expense of whose maintenance, in 1835, was £5818, of which, £2830 was defrayed by grand jury presentments, and the rest by Government. Along the coast there are 15 coast-guard stations, 4 in the district of Valencia, having a force of 4 officers and 31 men; 6 in that of Dingle, with 7 officers and 36 men; and 5 in the district of Tralee, with 3 officers and 35 men; each district is under the control of a resident inspecting commander. The county infirmary, lunatic asylum, fever hospital, and dispensary are at Tralee; and there are a dispensary and fever hospital at Killarney, and dispensaries situated respectively at Tarbert, Listowel, Milltown, Dingle, Castleisland, Cahirciveen, Kenmare, and Sneem, supported equally by private contributions and grand jury presentments. The entire amount of grand jury presentments, in 1835, was £30,951. 4. 7½., of which £19,672 was for the public roads, buildings, institutions, and all other charges on the county at large; and £11,279. 4. 7. for the public roads, being the baronial charge. In the mountainous districts the applotments are made by what are called reduced ploughlands, each being divided into 60 acres, called reduced acres; but these ploughlands are determined rather by their proportionable quality and value than by their superficial extent; for the larger they are, the coarser and less fertile; the smallest being the most fruitful. In the military arrangements that part of the county south of the river Flesk is included in the Southern District, the other part to the north of the river being in the South-western District, and containing a barrack station for infantry at Tralee, affording accommodation for 17 officers and 456 non-commissioned



officers and men; and the two batteries on the islands of Carrigue and Tarbert, each mounting six 24-pounders and containing bomb-proof barracks for about 20 men.

Kerry is the most western county of Ireland, and the fourth in extent; it is surpassed by many in fertility. From its aspect it seems well adapted to become a valuable tillage country, but, though improvements have been very rapid of late years, a great part of it lies still in a very unproductive condition. The northern part lying towards the Shannon is comparatively low. From the mouth of the river Cashen to Kerry Head, which forms the south side of the mouth of the Shannon, stretches a bank of upland which is chiefly a heathy moor, and near Kerry Head rises to a considerable elevation. The coast towards the ocean is partly high sand hills and partly steep cliffs, on which the ruins of some dismantled castles are boldly situated: that of Doon stands almost perpendicularly over the ocean. The northern tract of low country has on its south a range of upland, rising gradually into the boundaries between Limerick and Cork: this upland, in passing eastward, expands to a great width. Still more southerly is an extensive range of mountains, many of the summits of which are among the highest in Ireland: they commence at the eastern side of the bay of Dingle, and, with little interruption, pass along the southern side of the lake of Killarney and onward to the county of Cork, embracing some deep and extensive vales. The general aspect of this part of the county is rude: the valleys are commonly occupied with bog, round the upper edge of which, and along the margins of the streams, are narrow stripes of cultivated land, behind which the mountains rise to an elevation of from 1500 to 2000 feet, presenting bold rocky cliffs towards the bay of Dingle and the Atlantic. The southern baronies of Iveragh, Dunkerron, and Glanerough are the wildest and most uncultivated tracts in the county: the last-mentioned, which takes its name from the river Roughty, that flows through it, is separated from the adjoining barony of Bere, in the county of Cork, by a range of lofty mountains, the greater part of which was formerly the estate of the O'Sullivans. Macgillycuddy's Reeks, in North Dunkerron, are the highest mountains not only in the county, but in Ireland; their most elevated summit, called Carran Tual, or Gheran Tuel, being 3410 feet above the level of the sea. Mangerton is next in height. Towards the west are the mountains of Drung and Callee, the highest summits of the range that separates the baronies of Iveragh and Dunkerron. This chain proceeds eastward to the south of the lakes of Killarney, along Tomies mountain, Glana, Torc, Mangerton, Crohane, and the Paps, which latter are particularly remarkable for the regularity of their convex or conical form. The range of which they form a part is connected with the hills of Glanflesk, which overhang O'Donoghoe's country. North and east of Tralee are the ranges called Stack's mountains and the Glanruderly mountains: and between the harbours of Castlemaine and Tralee is a range of high mountains, called Slieve Mish, attaining an elevation of upwards of 2200 feet; and hence mountains extend westward into the peninsular barony of Corkaguiney under various names, among which, one of remarkable conical shape is called Cahir-conrigh. Considerable tracts of these mountains have been improved and brought into tillage. This

barony is esteemed the granary of the county: the northern side, called Litteragh, is richly cultivated, and rendered very productive by the great facility of obtaining sea manure. Brandon hill rises to a great height, and its top or sides are often enveloped in clouds. From the base of the mountains various brooks run into both bays. From the southern coast a long peninsula of sand hills, called Inch island, extends into the bay of Castlemaine.

The lakes in the mountainous regions are numerous, but few are of large dimensions. The most remarkable, both for extent and beauty, is the celebrated Lough Leine, the principal of the lakes of Killarney, three in number, which are connected by straits, or short rivers. They are distinguished by the names of the Upper, the Torc, and the Lower lake. The last is about six miles in length and of great breadth, with mountains of the richest grandeur on one side, which is increased by the contrast of the level shore on the other, and overspread with islands of the most luxuriant beauty. Torc Lake is separated from it by the richly wooded peninsula of Muckcross and Dinis island, and is still more picturesque; but the wildest sublimity is that of the Upper Lake, about 2½ miles in length, and wholly surrounded by the mountains. [For a more detailed account, see the article on Killarney.] The other lakes are as follow:—Lough Currane, near the shore of Ballinskellig bay, which has several islands, and is fed by a stream called the Cummaragh river, flowing from the smaller lakes of Derriana and Elaineanc, in the mountains; Lough Scall, about halfway between Tralee and Dingle; Lough Cara, near the harbour of Castlemaine; and Lough Quinlan, near that of Kilmacalogue, which contains several small floating islands. The Devil's Punch Bowl is a very deep hollow near the summit of Mangerton mountain, upwards of 1500 feet above the level of the sea, which discharges its surplus water by a large stream that rolls down the mountain side in a succession of cataracts distinguished by their white foam at a considerable distance. At the foot of the same mountain is Lough Kittane, a secluded and picturesque lake.

Several of the mountain ridges form headlands projecting boldly into the sea, the intermediate valleys being the basins of noble bays and estuaries, into which the rivers empty themselves. Commencing at the southern extremity of the county, the first of these is the bay or estuary of the Kenmare river, which penetrates 25 miles into the country, and is navigable at high water up to Kenmare town at its innermost extremity: it contains, on the south side, the harbours of Ardgroom and Kilmacalogue, and on its northern side, that of Sneem; and along the northern shore is a succession of small islands, of which the principal are Rossmore, Hansherky, Cappanacoss, and Dunkerron. The next bay is that of Ballinskellig, near the entrance of which are the Hog islands, and towards the west are the Skellig islands, which, with the other principal islands here noticed, are described under a separate head. Beyond these is Puffin island (see Killemlagh), and beyond it is Valencia island, forming a harbour by the channel that separates it from the main land, which has an entrance at each end; it is considered one of the safest and most commodious on the western coast. Between Valencia island and the Blasquets is Dingle

bay, an extensive opening with steep shores on each side, in which a ship may anchor in any part above a mile from the shore: it contains the harbours of Ventry, Dingle and Castlemaine. Dunmore Head, the most western point of Ireland, forms the northern extremity of Dingle bay: the natives call it Tig-vourney-Geerane, or Mary Gerane's house. Off this headland are the Blasquet or Ferriter's islands, between the largest of which and the mainland is a deep sound with a rapid current. Beyond Dunmore Head is Smerwick bay, the whole of which was originally bog, now invaded by the sea. Pursuing eastward the north coast of the peninsula of Corkaguiney, between Magharee Head and Brandon Head, lies Brandon bay, on the eastern side of the mountain of that name. The Magharees, or Seven Hog islands, lie at the extremity of a peninsula which separates Brandon from Tralee bay. Between Fenit island (behind which is the inlet called Barra harbour) and Kerry Head is Ballyheigue bay, in which there is no shelter, and from an error in laying down the latitude of Loop Head in the charts, it has often been fatally mistaken for the mouth of the Shannon. The only harbour in Kerry within the Shannon is that of Tarbert: off its mouth is the island of the same name.

The climate is mild, and though moist from its vicinity to the Atlantic, the height of the mountains, and the extent of the bogs, is salubrious: several trees which are deemed indigenous to warmer latitudes, particularly the arbutus, grow here naturally to great size and beauty. In some instances cultivation extends up the sides of the high lands in the mountainous region to an elevation of 700 feet above the sea. The soil in the northern parts is of a coarse quality, much inclined to produce rushes, and retentive of surface water, a considerable portion of it having been reclaimed from a state of bog; but in summer it is very productive of grass, and is chiefly depastured by dairy cattle. The middle district, bounded as it is by mountains of considerable elevation, is in general of an alluvial aspect: the soil and gravel transported from the uplands on each side forms the cover, and limestone the substratum to an uncertain depth. The south side is generally a stone-brash of the slate and rubble stone mingled with sand; the northern, a gravel of blue flag, tightened with sandy clay. The valley from Tralee by Castleisland and down the river Maine has a sandy and clayey loam on limestone: the upland on the north is argillaceous, being chiefly composed of slate clay and hard argillaceous sandstone. A band of limestone is found to traverse the lower part of this tract. In the mountainous district, which occupies nearly the whole of the south of the county, there are deep and extensive vales, which are almost entirely occupied by bog, but which, though at present little better than wastes, appear, from their favourable exposure and the facility with which their produce may be exported, to be well adapted to a more improved mode of cultivation. The bogs are not confined to the mountainous districts, but occur frequently in large continuous tracts in all parts of the county, and cover an extent of 105,577 acres, exclusively of the small mountain bogs which were not estimated in the general survey of the bogs of Ireland. One species of bog, found chiefly in the barony of Corkaguiney, peculiarly deserves notice: it is called in Irish Meagh Vone, which signifies flat turf. In its natural

state it is of a glutinous or saponaceous quality, lying upon the gravel under shallow peat bogs, which are of a black and brittle nature, with a grassy surface, often producing rushes. It lies about three spits deep, in a stratum of from eight to twelve inches thick, and is of a light brown colour, mixed with a clayey white. When found, it is carefully laid aside, not for fuel but for light; as two or three sods of it, broken small and placed successively on the top of the fire, supply light for the family during the longest night. When kept it is carefully dried, in which case it is nearly as light as cork and has a similar smell when burning. A chymical analysis showed it to be wood much decayed and highly impregnated with bituminous matter: when distilled it yielded a considerable proportion of a thick oily inflammable matter, with a residuum of soft charcoal.

In a country so extensive as Kerry, and until of late so difficult of access in its mountainous districts, where the inhabitants of its several baronies seem to be precluded by nature from a free communication with each other; and where, throughout the whole, agriculture is in a backward state, no regular system of tillage can be supposed to prevail. The general crops are potatoes, wheat, barley, oats, and flax. Green crops, with a few exceptions, are little known; nor are any grass seeds sown, except by a few gentlemen farmers. The Irish oat, which is but of indifferent quality, is that usually raised. Barley has been tried on boggy land, but found to be a failing crop, being liable to be overrun by the weed persicarium. In some places, rape is partially cultivated for seed, and is well adapted for boggy land: the crop is stacked when cut, and threshed when a market occurs. Dairies abound, particularly in the district about Castleisland. In some the proprietor of the land and stock lets out a certain number of cows on a given tract of land by the year, for a particular sum, engaging that all shall have calved before the 21st of June, with a drawback in cases of failure. In other cases, the land and cows are given up to the management of a dairyman, who gives his employer a certain quantity of butter of prime quality, and one guinea horn-money for each cow, by which is meant an allowance for the sale or value of sour milk. To every dairy farm a certain portion of meadow ground is annexed for winter provender, which the dairyman is obliged to save at his own cost. Should his supply fall short, the proprietor buys elsewhere and the dairyman draws it home. In the northern districts the dairy system is very prevalent, and the method used there for making butter has been deemed worthy of a particular description by an agricultural writer. The butter produced in Kerry, to the annual amount of 100,000 firkins, or full-bounds, as they are here called, formerly found a market in the city of Cork, but of late butter has been sold to a large extent at Tralee and Killarney. Much is sold in the public market; but a considerable quantity is also disposed of by private contract to particular merchants. Limestone is extensively used as a manure in those districts where it can be easily procured: the quarries which supply a very large tract of country are at Ballymacelligot, four miles from Tralee, and there are others about seven miles from Killarney, isolated by a district of bog and mountain: the former also produce building stone of superior quality. The vicinity of the sea shore has an inex-

haustible supply of manure of two kinds, sea-weed and sand, which on loamy soils act jointly with the best effect, and on soils where either is found to be injurious, the other operates as a correction. The agricultural implements are few and simple. In the mountainous parts the plough is scarcely used; the process of tillage being wholly managed by a spade of peculiar construction, called a "loy." Until the late general improvement of the roads, wheel carriages were little known in these districts, but their use is now becoming general.

From the introduction of the improved kinds of cattle from Great Britain, the county now possesses the long-horned Leicester, the Hereford, the Holderness, and the Devon breeds: the common cattle of the country are partly of the long and partly of the short horned, varying in size according to their pasture: in mountain farms they are very small and chiefly short-horned. The mixtures of blood have operated towards the extinction of the original Kerry breed of small cattle, so beautiful in their shape, so valuable for their milk, and so easily fattened to the best quality of fine-grained meat. Yet some of their good qualities still remain: they frequently prove good milchers, and almost all, when brought into rich pastures, increase considerably in size and make excellent beef. The dairy stock is of a very good description, not of any distinct breed, but what may be termed an excellent grazier's cow, of good shape and thrifty appearance, weighing from four to six cwt. when fat. The sheep are of the mountain kind, in some parts of good size, and in general with very good wool of clothing quality: from their strong resemblance to the Merino, particularly in the formation of the horns of the males, and from the former communication between Spain and this part of Ireland, there is every reason to suppose that the mountain flocks of this county are deeply crossed with Merino blood. Numerous herds of goats are fed on the mountains, which, though apparently suffered to ramble at large, are collected every evening for milking by dogs trained for the purpose. Little attention is paid to the breed of swine. In some places a very bad description of long-legged, thin, flat-ribbed pig, difficult to fatten, is met with; in others, a well-formed white pig, easily fattened and weighing from two to three cwt., is reared. The Suffolk breed of horses has been introduced, but has not spread largely through the county. The Kerry ponies, once so famed, and originally of Spanish or rather of Moorish extraction, were formerly strong enough for farming purposes, but now, by injudicious crossing, are so degenerated as to be fit only for the saddle and for very light weights. Numbers of them are brought down from the mountains to Killorglin fair, in droves of perhaps a score together, not one of them having been ever embarrassed by a halter, till sold there. Ponies of a superior description are occasionally offered for sale here, and command high prices. Some of the wilder mountains are still haunted by the native red deer, and a few of the fallow deer still remain wild about Ballyheigue; the hunting of the former through the mountains of Killarney, with their resounding echoes, affords sport of the most animating description.

This county was once almost entirely covered with timber of large size and of the best description, and even now in the mountain valleys the growth of timber is kept

down only by the grazing of the cattle; for it has been found that wherever these were excluded, timber spontaneously grew up, insomuch as, in some cases, to choke up and prevent the growth of young plantations. Some of the great landed proprietors are very attentive to the planting of their property. The Marquess of Lansdowne planted 100,000 trees, principally oak, ash, Scotch fir, beech, and larch, in the twelve years between 1800 and 1812. The extent of the Earl of Kenmare's woods is estimated at 2,000 acres; and Mr. Herbert's, of Muckross, at nearly double that number. Extensive and important improvements have been effected by Lord Headley on his estates at Glenbegh, Castleisland, and Aghadoe, particularly the first, where the change produced in a few years, not merely in the cultivation of the land, planting, draining, embanking, &c., but in the habits and manners of the peasantry, excites the admiration of all who were previously acquainted with this wild, mountainous, and lawless district. Orchards are not unfrequent in the northern district. This county produces the celebrated Kacageogh cyder: the trees which bear this famous apple are the worst-looking and least productive of any; they appear to be falling down, are ill supplied with leaves, unhealthy in appearance, so knotty as to resemble trees grown from pitchers, but unrivalled in the quality of liquor they produce. The next in quality is made from an apple called the Speckled Moss. The fuel universally used is turf, of which the supply may be said to be inexhaustible. Coal is rarely used for fuel, except by a few respectable families.

The western portion of the north of the county, which has been described as lying low, is a great limestone basin, the eastern boundary of which is formed by a line from Knockanure hill southward to Listowel, and thence south-westerly to Ardfert, where it sinks under the ocean in Ballyheigue bay. This limestone is secondary, with marine remains and eale spar, usually of a light blue or smoke-grey colour: it seldom rises more than forty or fifty feet above high water, appearing sometimes in crags and low cliffs, but mostly concealed by a cover of yellow clay. Its northern boundary, the hill of Knockanure, about 700 feet high, is composed of grey sandstone; the junction on that side is every where concealed by a deep cover of clayey loam. To the west of that hill, the contiguous rock sinks under the level of the ocean, and permits the tide to enter the mouth of the Cashen, the navigation of which is obstructed by sand hills; but these, being partly calcareous, afford a useful supply of manure to the upper country. From the Cashen to Kerry Head stretches a bank of upland, which, as it proceeds westwardly, becomes chiefly a heathy moor, rising to a considerable height at its termination: it is composed of thick beds of argillaceous sandstone, nearly horizontal, in the partings of which the beautiful quartz crystals called Kerry stones are found: they are transparent and regular, and very hard. Steel-grained lead is also found traversing this formation. On its southern side this bank is more slaty and somewhat calcareous, being mixed, near Ballyheigue, with lesser masses of close-grained conglomerate. On the west is a low sandy flat and salt marsh, defended from the ocean by a screen of sand hills extending from Ballyheigue to Barra harbour. In the northern upland formation of the middle district of Kerry are beds of culm, which has been worked only in its eastern range,

in the county of Cork. Specimens of the culm from Killarney, Tralee, and Castleisland were nearly combustible, which may be accounted for from their having been taken from the surface. In a drift in the river Awineeghrea, a branch of the Flesk, the specimens resemble plumbago. It is possible, by sinking, to obtain coal like that of Kilkenny. A band of limestone, containing a few organic remains, traverses the southern part of this formation: it is chiefly blue, compact, with chert over it, and to the west partly regularly stratified. Where it shows itself in the middle of the Slieve Lughar bogs, in Lord Kenmare's quarries, it is also blue and compact, without any chert, but a good deal of calcareous spar. It next appears about two miles west of Killarney, on the Flesk, much intermingled with hornstone or chert, and, finally, constitutes the great deposition which forms nearly all the islands and promontories on the north side of the Lower lake. The limestone there meets the brown transition rocks of the mountains; and near the junction it is traversed by metallic veins of copper and lead. A second band is found in various places along the course of the Gheestan, where it is blackish and mingled with chert. The whole bottom of the valley of the Maine consists of limestone lying in strata, which, though generally confused, appear to lap on each side above those of the mountain. The limestone is generally compact, much impressed with marine remains; black and hard towards Tralee, where it is dressed as marble; whitening and more tender towards Castleisland and the Maine, and of course more readily calcined: both kinds are excellent and nearly pure. Towards the northern side of the beds they become more flinty, and are separated from the mountain rocks by thin beds of Lydian stone, black or blueish grey, with the cross fracture slightly conchoidal. Towards Tralee this becomes a complete horn slate, the shiver of which is highly valued for road gravel. There are large banks of shell sand in Castlemaine bay: it is of a muddy blueish cast, containing numerous whole shells of the species of *cardium*. One of the Skellig rocks, which has often been called marble, contains nothing but bolts of quartz traversing the brown slate. The mountain of Slieve Mish, which runs parallel to the Maine on its northern side, and terminates in the peninsula of Corkaguiney, is composed of old sandstone or grit, dipping about  $40^{\circ}$  to N.  $8^{\circ}$  W.: towards the interior the dip is greater, and the rock more indurated. It is covered with thick beds of millstone grit, or coarse-grained conglomerate, with pebbles of quartz, jasper, and feldspar. The component rock of the mountains which form nearly the whole of the southern part of the county is of the transition class, being a clay-slate or ardesia, which dips to the S.  $55^{\circ}$  E., at an angle of  $68^{\circ}$  from the horizontal; so that, though nearly on edge, it presents its cliffs and sections to the north-west. This position is favourable to its decomposition. From the facility with which the water penetrates, the strata split and crumble down the mountain side, leaving a considerable detritus at the foot of all the cliffs, finally decomposing into an adhesive loam well suited to the production of grain crops, and forming a principal component of many fertile soils in the South of Ireland. The range of mountains which separates the bay or river of Kenmare from Bantry bay is composed of beds of schist and sandstone of various colours, but similar in their composition to the grauwacke formations of other parts of the county. The

clay-slate is quarried for roofing in some places, but as the works have seldom proceeded far below the surface, that raised is generally shivery and small, yet much of it is equal in quality to the Easdale and Ballahulish, in the West of Scotland. It is blue, purple, and green, according to the intermixture of iron or chlorite; splits readily and bears piercing, is slightly foliated or wavy, harder and more silicious than Bangor slate, and very durable. The convenience of export has hitherto only-admitted of quarries being opened at Cahir, Begnish, and Valencia; at the last place flags of large dimensions are quarried, which find a ready market in London. The general slate rock, especially towards the south and centre, is in many places penetrated with veins of quartz; is highly indurated, and in some places the traces of stratification are entirely obliterated in the smaller specimen, though always recognizable in the great, where the rock is found *in situ*. From the colour communicated by the chlorite, the rock is provincially called greenstone, being similar in aspect, though of different composition, to that so called by mineralogists. When the red oxyde is more abundant, it is called brownstone. Where the induration is not so great as to destroy the schistose as well as the lamellar structure, the rock is used as flag or rubble stone. Flags of this sort are common on the surface. But the most common land stones here are the blocks of more highly indurated rocks, which, parting from the mass by cracks and fissures, have had their angles decomposed and worn off, and are to be met with in the form of round boulders at great distances from their original seat in the mountain. One of the most singular rocks occurs close to the road from Killarney to Ballyvourney, at the head of the glen of Glenflesk: it rests on the transition slate of the county, and is a close-grained compact sandstone, imbedded in which are minute prismatic crystals of flesh-coloured feldspar, and here and there geodes, six or eight inches in diameter, containing sparry iron-ore and white quartz. It thus comes under the description of porphyritic rocks, and is the only one at present known in the South of Ireland. It may also be mentioned that in all the mountains the common grit-stone contains large quantities of spar or crystal, or both; also sparry iron-ore, and iron pyrites in crystals. The Roughty stream separates beds of limestone from others of clay-slate; and near the head of the Kenmare river are several islands abounding with limestone and beautifully variegated marbles. Limestone occurs on other parts of this coast. Iron is found plentifully in the southern baronies, where there were two manufactories of it, one at Killarney, the other at Blackstones, but both have been long since discontinued from want of fuel. Lead-ore is found in many parts. Copper of a golden colour was raised at Muckross, and when the mines were worked, grey cobalt and cobalt bloom were found in considerable quantities; purple copper at Ardfert; and marcasites of copper in Glanerought. The marble of Tralee has spots like that of Kilkenny, but larger and fuller of sparry substance: it takes a high polish. Marble of inferior quality is found in several other parts. In some of the islands in the bay of Kenmare is a variegated marble of red and white, interspersed with yellow, green and purple spots. A grey marble in Cappanacoss island was formerly extensively worked by Sir William Petty. Near Castleisland is found the *Lapis Hibernicus auctorum*, or "Irish slate:" its taste is sour, and it

abounds with common green copperas, for extracting which works were erected at Tralee, but were relinquished for want of a market. Pipe-clay, potters'-clay, fullers'-earth, brown ochre, and rotten stone, like tripoli, are met with in various places. Very fine amethysts have been found in the cliffs near Kerry Head; and sulphur appears on the north of Cashen river, near Ballybunnian. A kind of whetstone used for razors is found near the Devil's Punch Bowl. Fossil shells are to be met with in most places where there is limestone: they are chiefly of the cockle kind, and generally consist of lumps of sparry matter, the shell being wholly decomposed, and only the shape remaining. Coraloids are also discernible. Of the plants peculiar to this county, or only found on the ridge that separates it from the county of Cork, the most remarkable is the arbutus, which, with the yew and holly, gives a perpetual verdure to the natural woods of Killarney. The prostrate juniper occurs on the shore near Derriquin, on the Kenmare estuary. Saxifrages in numerous varieties descend from the summit of the Reeks to the sea shore; and those plants that luxuriate in a moist climate are more numerous and diversified in Kerry than in any other county in Ireland: such are of the orders *Musci*, *Hepaticce*, and *Lichenes*, and of these, several new species have been added to the British list.

The chief manufacture, that of coarse linens, is nearly confined to the barony of Corkaguiney, where it was formerly much more extensive than at present; and the word "Dingle," impressed upon the cloth, procured for it a ready sale at foreign markets. The flax is uniformly raised on potatoe soil, and yields abundantly; latterly, since attention has been paid to saving the seed, half the quantity of imported seed is found to be sufficient. The kind of linen most in demand was known by the name of "Box-and-trip," and owed its character to the careful method of preparing the yarn; but the sale has latterly declined, in consequence of the inferior method of manufacture: it is wrought in pieces from 140 to 200 yards in length. Another kind of linen is also made here, called Bandle linen, from being of the width of fourteen inches, which makes the measure called a bandle: both sorts were in much demand, as well for domestic consumption as for the army and navy. The woollen manufacture is carried on for domestic purposes only; all the wool being sent to Cork or Limerick, where it is purchased and made up into cloth. The Coomduffe mountains form an exception to this remark, for the tenants there pay their rent by flannels, which are sold at the markets of Tralee and Dingle.

The fishery is carried on chiefly from the ports of Valencia and Dingle; the kinds taken are cod, ling, hake, glasson, and some haddock. Along the shores of the Kenmare river the fishery is also carried on to some extent; and here that of pilchards was also a great source of profit, but the fish have quitted the coast many years since. Salmon is also abundant, though much thinned by the seals, which frequent the shores in such numbers that the rocks are covered with them in Summer: these are killed sometimes with musket balls, and sometimes by moonlight in the caverns where they sleep. Dingle bay is famous for its crayfish, and for lobsters on its northern side; oysters and other shell fish are to be obtained in many places. A great disadvantage which the entire county labours under is the want of means for exporting its produce: there are but few quays, so

that it loses nearly all the advantages of its maritime situation. Much might be done in this respect by opening the mouth of the Cashen, and by improving the harbour of Tarbert, which is capable of being made one of the most useful ports on the Shannon. A ship canal from Tralee to the bay of that name has been for some time in progress.

The rivers are numerous, but none of great length. The Feale rises in the mountains that separate Kerry and Limerick, and receives the Gale or Galey near Rattoo from the north-east, and afterwards the Brick from the south. From the junction of these three, the united stream takes the name of Cashen, and discharges itself into the estuary of the Shannon, near Ballybunnian. The tide flows up the whole of the Cashen, and boats proceed as far as Lixnaw, on the Brick, at high water. The Mang, or Maine, rises near Castleisland, and proceeding south-west is augmented by the Flesk-roe, and after passing by Castlemaine, to which place it is navigable, it falls into the harbour of that name. The Lee is a small stream rising a few miles east of Tralee, but when augmented by the mountain streams after rain, its body of water is so considerable as frequently to overflow a great part of that town, to which it is navigable from the sea by boats. The Flesk, the second river in size, rises near the eastern boundary of the county, and flowing in a very winding course through the valley of Glenflesk, discharges itself into the Lower lake of Killarney. The only outlet for the waters of these lakes is the Laune, or Lane, which empties itself into Castlemaine harbour, after receiving the Gheestan. The Cara rises in the mountains of Dunkerron, passes through Glencarra, and after forming a lake, falls into the same bay. The Fartagh and Innny, or Eeny, rise in the Iveragh mountains and flow westward, the former into Valencia harbour, the latter into Ballinaskellig's bay. The Roughty empties itself into the inner extremity of the arm of the sea called the river or bay of Kenmare, into the northern side of which the Finihy, Blackwater, and Sneem also fall. Most of these rivers abound with salmon and trout. The Great Blackwater rises in the north-east of Kerry, and after forming the boundary between this county and Cork, flows eastward through the latter county into the Atlantic at Youghal. The roads have of late years been considerably improved. A government road from Castleisland to King-William's-Town is in progress, and another under the Board of Public Works, from Kenmare to Glengarriff, in continuation of a line from Killarney to Kenmare (completed about ten years since), which will open a communication through a wild and mountainous tract. Several other new roads are also in progress or projected.

The vestiges of antiquity scattered over the county are very numerous, though the most common are the traces of the military struggles of which it has been the scene. It had formerly three of the ancient round towers, of which the one that stood near the cathedral of Ardfert fell in 1771; of another, at Aghadoc, there are about 20 feet remaining; and the third is still standing nearly entire at Rattoo. Staigue fort, in the parish of Kilcrohane, is an extraordinary circular building of the most remote date: there is another stone fort with seats around it, about three miles distant, but in ruins, from the inferior solidity of its workmanship; and a similar enclosure is likewise to be seen in Iveragh, on the opposite side of the river from Cahirciveen.

Perhaps of a remoter age are the Ogham inscriptions near the church of Kilmelchedor, near Smerwick harbour; where there is another inscription in a running character of various ancient letters. At Ballysteeney is likewise a stone with an Ogham inscription; and, in the ruined church of Aghadoe, another. Among the most curious of the ancient fortifications is the circular enclosure at Caherdonnel, which is attributed to the Danes; and on the mountain of Cahirconree, or "the fortress of King Con," is a circle of massive stones, also piled in the manner of a Danish intrenchment. There is also a Danish camp, called Caher Trant, on the shores of Ventry haven; and another at Rathanane, in the same vicinity. Clee Ruadh, or the Red Ditch, is a singular line of defence, commencing at a place called Caher Carbery, near Kerry Head, and carried eastward to the Cashen river, beyond which it re-appears, and proceeding over Knockanure mountain it enters Limerick county, where all traces of it are lost: it is conjectured to have been an ancient line of demarcation between the principalities of Thomond and Desmond. The most curious of the minor remains of the more remote ages is the bronze instrument, resembling a kettle-drum, found at Muckcross, and now deposited in Charlemont House, Dublin. Eighteen religious houses are said to have anciently existed in this county; and there are remains of those of Aghamore, or Derrynane, Ardfert, Ballinaskellig, Innisfallen, Irrelagh or Muckcross, Killagh or de Bello Loco (in the parish of Kilcoleman), Lislaghtin, O'Domey or Kyrie Eleison, and Rattoo or Rathtoy. There are also the ruins of the ancient cathedrals of Ardfert and Aghadoe; a ruined religious building, called Monaster in Oriol, in the parish of Kilgarvan; chapels or cells, built entirely of stone with arched roofs, on Skellig and Blasquet Islands, from the former of which the abbey of Ballinaskellig was removed to the main land; a curious church and cell, dedicated to St. Finian, on an island in Lough Currane, in the parish of Dromod; a stone-roofed cell at Fane, in the parish of Ventry; one also at Kilmelchedor; one near Gallerus, at the bottom of Smerwick harbour, which is very perfect and curious; Mac Ida's chapel, near Ballyheigue; and an anchorite's cell in the solid rock near Kilcrohane church. Ruined parochial churches are found scattered over the entire county; but their features are generally very simple. The old castles still remaining in a more or less perfect state are those of Ardea, Barra, Ballybeggan, Ballybunnian, Ballycarbery, Ballyheigue, Ballymalus, Ballinaskellig, Beale, Cappanacoss, Carrigafoyle, Castle-drum, Castlefiery, Castleisland, Castlough, Castlesybil, Clonmellane, Doon, Dunkerron, Dunloh, Fenit, Gallerus, Killaha, Kilmurry, Lick, Listowel, Littur, Molahiffe, Pallis, Rathanane, and Ross, which, as well as the modern castles and seats, are noticed in the parishes in which they are respectively situated.

In the western part of the county the houses were built after the Spanish fashion, with stone balconies in front; as there was a great communication with the Spaniards and Portuguese, who visited the coast annually in considerable numbers to fish for cod, which circumstance also accounts for the names given to some of the towns. The mountainous parts are chiefly inhabited by herdsmen, who feed and clothe themselves from their own lands, consuming but little of the produce of other places: their habitations are low smoky huts covered

with coarse thatch. In some parts the women have a becoming dress, consisting of a jacket of cloth, with loose sleeves, made to fit close round the neck and bosom, and fastened in front with a row of buttons: this is considered to be a relic of the Spanish costume. They marry at a very early age. The peasants are generally well-proportioned, with swarthy complexions, dark eyes and long black hair, exhibiting, in the opinion of some, strong traces of their Spanish origin. They are a frank, honest race, of very independent spirit, acute in understanding, and friendly and hospitable to strangers. The Dingle mountains being dry and healthy, are very populous: those to the south are but thinly peopled. The state of the peasantry in the northern part of the county is much worse than that just described. In many places they are badly housed, the family and the cattle, including the pig, being inmates of the same apartment; the floors sunk below the level of the soil; the bedding, straw, hay, or dry rushes; their clothing scanty; nearly two-thirds of the population bare-legged; the diet, potatoes and sour milk; the wages, tenpence a day in spring and harvest, and at other periods the labourers are wholly unemployed. Between Tarbert and Listowel many of the cabins are built of stone without cement, the doors being of wicker. The people in general, though superstitious, querulous, and, from want of regular employment, of an idle disposition, are inquisitive and extremely intelligent. It is well known that classical learning was sought after even to a fault among the lower orders throughout the county, many of whom had more knowledge of the Latin language than those of the higher classes in other parts. The practice of "keening" at funerals, which in many parts is falling into disuse, is here retained in full force. Mineral springs, simply chalybeate, are numerous. Of sulphuric chalybeates the principal is that called the Spa, about three miles from Tralee; and at Ballybeg, north-east of Dingle, is another highly impregnated. A saline spring at Magherybeg, in Corkaguiney, rises a little below high water mark out of a clear white sand: though covered twice a day by the tide, there is no variation in it. Near Dowlas Head are several large natural caves, one of which is of magnificent dimensions, and in calm weather may be entered for 100 yards in a boat; the reverberation of the human voice in the interior sounds like a speaking trumpet. At Minegahane, near the Cashen, the sea breaking into the cavities of the shore produces a loud sound like the discharge of artillery; the noise generally precedes a change of weather, and not unfrequently occurs on the approach of a storm. A columnar cliff, called by the country people the Devil's Castle, stands to the north of Lick Castle, in the mouth of the Shannon, and is inaccessible except to the sea fowl. The whole shore hereabouts presents a succession of romantic caverns, extending from Ballybunnian to Kilconly Point. But the great natural curiosities of this county are those of Killarney and its vicinity, described in the account of that place; besides which may be enumerated the transposed limestone and sandstone rocks, and the fairy rock, covered with impressions of feet, both near Kilgarvan; Lough Quinlan, with its floating islands, in the parish of Tuosist; and the caves and subterranean stream in the parish of Ratass. Kerry gives the inferior titles of Baron and Earl to the Marquess of Lansdowne, who

also enjoys the titles of Viscount Clanmaurice and Baron of Lixnaw and Dunkerron, in the peerage of Ireland, all derived from districts in this county.

KESH, a village and post-town, in the parish of MAGHERACULMONEY, barony of LURG, county of FERMANAGH, and province of ULSTER, 12 miles (N. by W.) from Enniskillen, and 93 miles (N.W. by N.) from Dublin, on the road from Enniskillen to Donegal; containing 28 houses and 139 inhabitants. It is a constabulary police station, and has fairs on Jan. 28th, March 28th, June 1st, July 28th, Sept. 28th, and Nov. 21st.

KILACONENAGH, a parish, in the barony of BERE, county of CORK, and province of MUNSTER; containing, with the post-town of Castletown-Bearhaven, 7127 inhabitants. The parish comprises 12,389 statute acres, as apportioned under the tithe act, and valued at £3937 per annum. It is very uneven, being principally composed of mountains of slate, the highest of which is Miskush, which has an elevation of 1214 feet. A few of these mountains furnish herbage for cattle, but the greater part are barren. Some of the low lands are moderately well cultivated with the spade, and round Castletown the land is fertile, being chiefly manured with sea-weed and sand. The principal seats are Dunboy, the residence of J. L. Puxley, Esq.; Cameatringane, of J. O'Sullivan, Esq.; Millcove, of P. O'Sullivan, Esq.; Broderick Cottage, of Major Broderick; and Seapoint, of R. O'Sullivan, Esq. The living is a vicarage, in the diocese of Ross, episcopally united to the rectories and vicarages of Kilnamanagh and Kilcateerin, in 1795, which union is also called Bearhaven, and is in the patronage of the Bishop: the rectory is impropriate in Lord Riversdale. The tithes amount to £385, of which £200 is payable to the impropriator, and the remainder to the vicar; and the entire tithes of the benefice amount to £485. The church is a small neat edifice, with a low square tower, towards the erection of which the late Board of First Fruits granted a loan of £500. The glebe-house was erected by aid of a gift of £250 and a loan of £550 from the same Board, in 1821; the glebe comprises 42 acres. In the R. C. divisions this parish is in the diocese of Kerry, and, with Kilnamanagh, forms the union or district of Castletown, where there is a large chapel; there is also one on Bere Island. About 160 children are educated in a public school, and about 300 in four private schools; there is also a Sunday school, supported by the vicar. In Castletown are some ruins of Castle Dhermod, built by Dhermod M<sup>c</sup>Carthy; and at Dunboy are some remains of Dunboy Castle, formerly belonging to the O'Sullivans: for the remarkable defence of which, see the article CASTLETOWN-BEARHAVEN.

KILACONNIGAN.—See KILLOGHCONNOGHAN.

KILBAHA, a village, in the parish of KILBALLYHONE, barony of MOYARTA, county of CLARE, and province of MUNSTER, 15½ miles (S.W.) from Kilrush, on the northern shore of the estuary of the Shannon; containing 77 houses and 460 inhabitants. It is situated on the small bay of the same name, which is the first on entering the Shannon, and forms an asylum harbour for fishing vessels and other small craft coming in from Loop Head. The pier, constructed by the late Fishery Board, affords accommodation for landing sea manure, of which a considerable quantity is used in the neighbourhood, and has proved of great benefit to the farmers.

Turf of a superior quality is cut in the vicinity, and sent hence to Limerick; and the fisheries afford exclusive employment to upwards of 100 persons.—See KILBALLYHONE.

KILBALIVER, a village, in the parish of KILLOGHCONNOGHAN, barony of LUNE, county of MEATH, and province of LEINSTER, 6¾ miles (W.) from Trim, on the road from Dublin to Mullingar; containing 29 houses and 183 inhabitants. It is a constabulary police station, and has fairs on March 25th, May 12th, August 15th, and Nov. 1st. The parish church, R. C. chapel and school, and a dispensary, are in this village.—See KILLOGHCONNOGHAN.

KILBALLYHONE, or KILBALLYOWEN, a parish, in the barony of MOYARTA, county of CLARE, and province of MUNSTER, 13 miles (S.W.) from Kilrush, on the western coast; containing 3695 inhabitants. This parish is situated at the south-western extremity of the county, and, being bounded on one side by the Atlantic Ocean and on the other by the river Shannon, forms a peninsula which terminates in the promontory called Cape Lean, or Loop Head. It also comprises the headlands of Dunmore and Kilclogher, and the harbour of Kilbaha on the Shannon; and its north-western shore forms part of the Malbay coast, on which numerous ship wrecks have occurred. The peninsula is exposed to the whole ocean swell, which here sets in with great violence in west or southerly winds, particularly when accompanied by the “rollers,” a periodical visitation. Loop Head is situated at the mouth of the Shannon, in lat. 52° 33' 13", and long. 9° 54'. On its summit is a lighthouse, the lantern of which is 269 feet above the sea at high water, and exhibits a brilliant fixed light from 15 lamps. The parish comprises 9524 statute acres, as apportioned under the tithe act. The land is chiefly in tillage, but there is a considerable portion of coarse pasture, with some patches of bog. Sea-weed and sand are extensively used for manure, and the state of agriculture is gradually improving. Samphire of superior quality is found on the cliffs at Clehansevan. It is in the diocese of Killaloe: the rectory is partly impropriate in the representatives of Lord Castlecoote, and the remainder forms part of the corps of the prebend of Tomgraney, in the cathedral of Killaloe; the vicarage is part of the union of Kilrush. The tithes amount to £267. 13. 10¼., of which £69. 4. 7½. is payable to the lessees of the impropriator, £83. 1. 6½. to the prebendary, and £115. 7. 8¼., to the vicar. In the R. C. divisions it forms part of the union or district of Donaha, or Cross, which also comprises the parish of Moyarta, and contains three chapels, situated respectively at Cross, Donaha, and Carrigaholt. The ruins of the old church still remain in the burial-ground, and at Ross are those of another, but much smaller. Of the ancient castle of Clehansevan, which was blown down by a violent storm in 1802, some vestiges still exist; and at Fodera hill are the remains of a signal-tower. The puffing holes of Clehansevan are considered a great natural curiosity, and in a certain state of the wind and tide spout water to a considerable height. At such times the sea is strongly impelled into the horizontal fissures of the cliff, and the air forced inwards by the weight of water suddenly reacting on the spent force of the waves, repels them with a sound resembling the discharge of heavy artillery. The natural bridges at Ross are formed by the action of the tide on the loose

earth among the rocks. At Fierd is a chalybeate spring; and manganese, adapted for making bleaching liquid, is also said to exist there.

KILBANNON.—See KILBENNAN.

KILBARRACK, a parish, in the barony of COOLOCK, county of DUBLIN, and province of LEINSTER, 5½ miles (N. E.) from Dublin, on the road to Howth; containing 170 inhabitants. The Grand Northern Trunk railway from the metropolis to Drogheda will pass through this parish. It is a vicarage, in the diocese of Dublin, forming part of the union of Howth; the rectory is appropriate to the prebend of Howth in St. Patrick's cathedral, Dublin, and the tithes are included in the return for that parish. In the R. C. divisions it forms part of the union or district of Baldoyle and Howth. On the road to Howth are the ruins of the chapel of Mone, commonly called the Abbey of Kilbarrack, which formerly belonged to St. Mary's Abbey, Dublin: it is said to be of great antiquity, and to have been built on the strand near the great sand bank called the North Bull, for the assistance of shipwrecked mariners; the ancient cemetery, although unfenced and overgrown with weeds, is still occasionally used as a burial-ground.

KILBARRON, a parish, in the barony of TYRHUGH, county of DONEGAL, and province of ULSTER, on the road from Donegal to Enniskillen; containing, with the greater part of the sea-port, and market and post-town of Ballyshannon, 10,521 inhabitants. St. Columb founded a church here, of which Barrind was bishop about 590. According to the Ordnance survey, the parish comprises 23,932¾ statute acres, of which 915¼ are water. About half is arable; the remainder is meadow, pasture, and mountain land, and there is a sufficient extent of bog. In addition to the usual crops, great quantities of carrots and onions are raised in the open fields. The Abbey river, which flows into Abbey bay, in Ballyshannon harbour, contains eel, trout, and salmon; and off the coast most kinds of sea fish are abundant, but are preyed upon by a kind of small shark, or dog-fish. During spring and summer here are many seals, and the coast is frequently visited by large whales, and great numbers of skate and thornback are taken with the long line. Sandstone and whinstone are found at Kildoney, and a kind of stone coal appears in the cliff overhanging the sea; the seam is about 7 inches thick and dips towards the land. In boring for coal, emery has been discovered about 12 feet below the surface. The principal seats are Parkhill, belonging to the representatives of the late J. O'Neil, Esq.; Cavan Garden, the residence of T. J. Atkinson, Esq.; Cherrymount, of Dr. Crawford; Camlin Tredennick, of I. Tredennick, Esq.; Fort William, of W. Tredennick, Esq.; Danby, of J. Forbes, Esq.; Wardton, of J. Folliott, Esq.; Laputa, of J. F. Johnston, Esq.; and Cliff, of Col. Conolly, who has greatly benefited this part of the county, in which he is one of the largest proprietors, having for many years expended at least £1000 per annum in agricultural implements, flax seed, dispensaries, schools, and roads; in addition to which he has expended large sums on the improvement of Ballyshannon harbour. The living is a vicarage, in the diocese of Raphoe, and in the gift of Col. Conolly, in whom the rectory is impropriate. Of the 44 townlands comprised within the parish, only four pay full tithe, three are subject to a small modus, and the remainder are tithe-

free: the tithes amount to £45, of which £26 is payable to the impropriator, and £19 to the vicar. The church was erected in 1745, on an eminence near the town, and is the principal landmark for vessels entering the harbour. Divine service is also performed in a school-house. There is a glebe-house, for the erection of which a gift of £100, and a loan of £675, were granted, in 1810, by the late Board of First Fruits: the glebe comprises 316 acres. The R. C. parish is co-extensive with that of the Established Church: the chapel, in Ballyshannon, is a large neat building, erected in 1795; another at Castleard was erected in 1832, and has a burial-ground. There are also places of worship for Presbyterians, in connection with the Synod of Ulster, of the third class, and for Wesleyan and Primitive Methodists. About 580 children are educated in seven public schools, to one of which Col. Conolly subscribes £8 annually; and about 310 are taught in ten private schools: there are also seven Sunday schools. Near the glebe-house, on a stupendous rock rising almost perpendicularly out of the sea, are the ruins of the castle of Kilbarron, which is supposed to have been inhabited by freebooters. Within the parish are fourteen Danish raths; and in the harbour of Ballyshannon, at the mouth of the Erne, there was formerly an island, called Inis Samer, where, according to the Munster annals, was a religious house, in which Flaherty O'Maoldora, King of Conall, or Tyrconnell, having renounced the world, died in 1197. There is a chalybeate spring in the parish.—See BALLYSHANNON.

KILBARRON, a parish, in the barony of LOWER ORMONDE, county of TIPPERARY, and province of MUNSTER, 5 miles (W.) from Burris-o-kane, on the road from Killaloe to Portumna; containing 2590 inhabitants. It comprises 7575 statute acres, as apportioned under the tithe act, and is chiefly under tillage; about 150 acres are called the Commons of Kearney. Coarse limestone and a kind of red and white marble are found here, and lead was formerly obtained. Here is a constabulary police station. The principal seats are Annah, the residence of J. Minchin, Esq.; Bellevue, of G. W. Biggs, Esq.; Mota, of T. Pepper Roberts, Esq.; Gurthmunger, of the Rev. R. Stoney; Annah Castle, of Joseph O. Tabourdeau, Esq.; Kilgarvan, of E. Cambie, Esq.; Waterloo Lodge, of the Rev. R. P. Vaughan; Garrane, of W. Legge, Esq.; and Castletown, of C. Cambie, Esq., a handsome castellated building on an eminence near the Shannon, commanding beautiful views of Lough Derg and the mountain scenery of Clare and Galway. The living is a vicarage, in the diocese of Killaloe, and in the patronage of the Bishop; the rectory is impropriate in Capt. Ralph Smith. The tithes amount to £360, of which £240 is payable to the impropriator, and the remainder to the vicar. The church is a neat building, for the erection of which the late Board of First Fruits gave £1000 in 1822. There is a glebe-house, with a glebe of about 8 acres. In the R. C. divisions this parish is the head of a union or district, comprising also Terryglass and Finoe, and containing two chapels. About 40 children are educated in a public school, and about 150 in three private schools. Here are the ruins of an ancient church, also of four castles, called Cushlawn-Thullahawn, Cushlawn-Thigge-Burht, Annah, and Ballycollaton. Island More, in Lough



Derg, containing about 130 Irish acres, belongs to this parish, but is considered to be in the county of Galway.

KILBARRY, a parish, in the county of the city of WATERFORD, and province of MUNSTER, 1 mile (S.) from Waterford, on the road from that city to Tramore; containing 587 inhabitants. A preceptory of Knights Templars was founded here in the 12th century, on the dissolution of which order it was given to the Knights Hospitallers. The ruins show that it consisted of a dwelling - house, connected with a chapel. On the opposite side of the marsh near which they stand is a very fine cromlech. The parish contains 4241 statute acres, of which part is arable, the rest marsh, which being under water the greater part of the year, renders its vicinity extremely unhealthy; it is, however, proposed to cut a canal, for the double purpose of draining it and facilitating the conveyance of agricultural produce and manure. Ballinamona is the seat of T. Carew, Esq. The living is an improper cure, in the diocese of Waterford, and in the gift of G. L. Fox, Esq., in whom the rectory is improper: the tithes amount to £155, payable to the impropriator, who allows £5 to the curate of St. Patrick's, Waterford, for the performance of the clerical duties.

KILBARRYMEADEN, a parish, in the southern part of the barony of UPPERTHIRD, county of WATERFORD, and province of MUNSTER, 4 miles (S.E.) from Kilmacthomas; containing 2416 inhabitants. Its surface is generally naked and uncultivated, and includes about 300 acres of bog; but its mineral productions are valuable, the Irish Mining Company raising a large quantity of superior copper ore, and lead ore was formerly obtained from the strand at Kilmurrin. Several neat houses have been built lately for the miners. Dunbratten is supposed to have been the spot first occupied by the Anglo-Norman invaders, under Raymond le Gros, who here repulsed with great slaughter the Danes of Waterford and the inhabitants of the surrounding country, who attacked his intrenchments, part of which still exist. There is a small fishing station at Dunbratten, to which belong about 25 boats. Much limestone is imported from Dungarvan, and the erection of a pier would be a great benefit to the surrounding country. Here is a constabulary police station. The principal seats are Gardenmorris, the residence of J. Power O'Shee, Esq., and Georges-town, of J. Barron, Esq. The parish is in the diocese of Lismore; the rectory is united to part of the rectories of Kilburn and Kilmeadan, which together form the corps of the precentorship in the cathedral of Waterford, in the patronage of the Bishop; the vicarage forms a separate benefice, in the gift of the Bishop. The tithes amount to £300, of which £200 is payable to the precentor, and £100 to the vicar; the entire revenue of the precentorship is £345.17. 3. A new church has been erected here lately, principally at the expense of Lady Osborne. The R. C. parish is co-extensive with that of the Established Church, and has a chapel. About 180 children are educated in two public schools, which are held in a school-house built by Lady Osborne, who also contributes towards their support. Here is a well dedicated to St. Baramedan, who founded the church; and at Kilmurren was a church founded by his sister, Murina, of which the ruins are still visible. Near Dunbratten is an

image of St. Baramedan, rudely carved out of a rock, and much resorted to by the peasantry.

KILBEACON, a parish, in the barony of KNOCKTOPHER, county of KILKENNY, and province of LEINSTER, 8 miles (S. by E.) from Knocktopher, on the road from Kilkenny to Waterford; containing 1049 inhabitants, and 3151 statute acres. It is a vicarage, in the diocese of Ossory, united to the vicarages of Rosinan and Killahey, and in the patronage of the Bishop; the rectory is appropriate to the vicars choral of the cathedral of St. Canice, Kilkenny. The tithes amount to £114, of which £76 is payable to the vicars choral, and £38 to the vicar. There is a glebe of 16 acres. The church is a modern building. In the R. C. divisions this parish forms part of the union or district of Kilmacow. About 160 children are educated in three private schools. At Earlsrath was a large fort, encompassed by a fosse and a bank about 20 feet high: the enclosed area measured about 70 yards by 55, and contained some buildings.

KILBEACONTY, or KILYECONTY, a parish, in the barony of KILTARTAN, county of GALWAY, and province of CONNAUGHT, 2½ miles (N.N.E.) from Gort, on the road from that place to Portumna; containing 4544 inhabitants. This parish comprises 6422 statute acres, and includes Rxissane, the seat of Captain Laluffe; Fort Hill, of J. Burke, Esq.; and Cluane, of Burke Eyre, Esq. It is in the diocese of Kilmacduagh; the rectory is partly appropriate to the archdeaconry, and partly, with the vicarage, forms a portion of the union and corps of the deanery of Kilmacduagh. The tithes amount, to £195, of which £20 is payable to the archdeacon, and £175 to the dean. The R. C. parish is co-extensive with that of the Established Church, and has a thatched chapel. About 120 children are educated in three private schools.

KILBEAGH, a parish, partly in the barony of LENEY, county of SLIGO, but chiefly in that of COSTELLO, county of MAYO, and province of CONNAUGHT, 4 miles (W. by N.) from Ballaghadireen, on the road from that place to Swinford; containing 8790 inhabitants. It contains 7405 statute acres, as apportioned under the tithe act, with very large tracts of bog and mountain: the soil is poor, and not well cultivated. There is plenty of limestone and some freestone. The gentlemen's seats are Clonmore, the residence of T. Phillips, Esq.; Palmfield, of A. Macdonnell, Esq.; and Carra Castle, of G. Dalton, Esq. Here are large warehouses for iron, timber, &c, belonging to Mr. Dalton. It is a constabulary police station; and a manorial court is held monthly at Carra Castle. The parish is in the diocese of Achonry; the rectory is improper in Viscount Dillon, and the vicarage forms part of the union of Kilconduff. The tithes amount to £170.10. 8½., and are equally divided between the impropriator and the vicar. In the R. C. divisions this parish forms the unions or districts of Kilbeagh and Carra Castle, in each of which there is a chapel. About 210 children are educated in two private schools. Here are the ruins of an old church, in a burial-ground that is still used.

KILBEG, or KILMAINHAMBEG, a parish, in the barony of LOWER KILLS, county of MEATH, and province of LEINSTER, 4 miles (N. by E.) from Kells, on the road to Nobber; containing, with the parish of Robertstown, 1478 inhabitants. This parish takes its name from a commandery of Knights of St. John of Jerusa-

lem, founded by Walter de Lacy in the reign of Rich. I., which was a cell to that of Kilmainham, near Dublin, but of which no vestige can be traced. It is a rectory, in the diocese of Meath, and forms part of the union of Newtown: the tithes amount to £180. The glebe-house of the union is in this parish. In the R. C. divisions it forms part of the union or district of Stahalmock; the chapel is in the village of Carlanstown. About 150 children are taught in a school at Carlanstown, which is aided by Sir H. Meredyth, Bart., who also gave a house and an acre of land to the master.

KILBEGGAN, an incorporated market and post-town, and a parish (formerly a parliamentary borough), in the barony of MOYCASHEL, county of WESTMEATH, and province of LEINSTER, 15 miles (E. by S.) from Athlone, and 44¼ miles (W.) from Dublin, on the river Brosna and the road from Dublin to Athlone; containing 4039 inhabitants, of which number, 1985 are in the town. A monastery was founded here by St. Becan, son of Murchade, a cotemporary of St. Columb, about the year 600. In 972, a sanguinary battle was fought here between the Irish and the Danes, at a ford on the river, near the present bridge, since called *Aghnacchan*, or the "Ford of Heads," from the numbers of the slain that floated down the river. In 1200, the monastery, which had fallen into decay, was rebuilt by the family of Dalton, and dedicated to the Blessed Virgin; and some Cistercian monks, from the abbey of Mellifont, were placed in it. After its dissolution, the house and its possessions, which were very extensive, were granted to the Lambart family, of whom Sir Oliver, afterwards Lord Lambart, in 1606, obtained for the town the grant of a weekly market and an annual fair. In 1612, Jas. I. granted the inhabitants a charter; and in 1620, Charles, son of Oliver, Lord Lambart, procured a grant of two additional fairs. During the disturbances of 1798, a party of insurgents was defeated near the town, after an obstinate engagement, by Col. Blake, at the head of his regiment of Northumberland militia.

The town contains more than 300 houses, of which nearly one-half are neatly built and slated. It is improving; and a branch from the Grand Canal, which has recently been cut to it, holds out prospects of the increase of its trade. There are a large distillery, a brewery, and two mills for flour and oatmeal, one of which is extensive; and there is also a manufactory for tobacco and snuff. The market is on Saturday, and is a considerable mart for butter. Fairs for live stock are held on March 25th, June 16th, Aug. 15th, and Oct. 28th. The market-house is a neat plain building of limestone, erected by Gustavus Lambart, Esq., which contains also accommodation for holding the public courts. The corporation consists of a portreeve (who is a justice of the peace), 12 free burgesses, and an indefinite number of freemen, with a recorder, town-clerk, two sergeants-at-mace, and other officers. The freedom is obtained by favour of the portreeve and burgesses. The borough returned two members to the Irish parliament till the union, when it was disfranchised, and the £15,000 awarded as compensation was paid to Gustavus Lambart, Esq. A borough court of record, for the recovery of debts not exceeding five marks, is held; also a court of petty sessions every Saturday, in which the portreeve occasionally presides, with the county magistrates. A chief constabulary police force is stationed in the town.

The parish comprises 2975 statute acres, as apportioned under the tithe act: the land is generally of good quality, and the system of agriculture greatly improved; a considerable extent of exhausted bog has been reclaimed, affording excellent pasture, and a small quantity still remains for fuel; there is no waste land. The principal seats are Belmont, the residence of Barnard Maguire, Esq.; Meldrum, of Mrs. Clark; Correigh, the property of Col. Hearn, but not inhabited; and Coola, the property of Gustavus Lambart, Esq., and in the occupation of J. Conolly, Esq. The living is a perpetual curacy, in the diocese of Meath, and in the patronage of the Bishop; the rectory is impropriate in Sir W. Lambart Cromie, Bart. The tithes amount to £254. 0. 11., wholly payable to the impropriator. The church, originally part of the ancient abbey, was enlarged, and a square tower added to it, in 1818, towards which the late Board of First Fruits granted a loan of £200, and the Commissioners of the Loan Fund £400. The glebe-house, for the erection of which the late Board gave £100, was built in 1800: the glebe comprises 21½ acres, subject to a rent of £20 per annum. In the R. C. divisions the parish is united with that of Rahue; the chapel is a handsome edifice. There is a place of worship for Wesleyan Methodists. A parochial school is supported by the perpetual curate, and there are seven private schools in the parish, in which are about 240 children, and a dispensary. There are numerous mineral springs, but none of them used medicinally. The remains of the ancient monastery are very inconsiderable. John Henry North, an eminent barrister, was a native of this place.

KILBEGNET, a parish, in the barony of HALFBALLYMOE, county of GALWAY, and province of CONNAUGHT, 6 miles (W. by S.) from Roscommon, and on the road from that place to Dunmorej; containing 4677 inhabitants and 11,318 statute acres, as apportioned under the tithe act. It is a vicarage, in the diocese of Elphin, forming part of the union of Athleague; the rectory is impropriate in Thomas Corr, Esq. The tithes amount to £138. 9. 3., which is equally divided between the impropriator and the vicar. In the R. C. divisions this parish is united with Donamon, and has a chapel at Crosswell. Here is a public school of about 100 children, which is principally supported by Mr. Dowell; and about 210 children are educated in four private schools.

KILBEHENNY, or KILBENNY, a parish, in the barony of COSTLEA, county of LIMERICK, and province of MUNSTER, 4 miles (E. N. E.) from Mitchelstown, on the road from that place to Limerick; containing 3507 inhabitants. It comprises much light land and a well-planted glen extending among the hills to the Galtee mountains, on the highest of which, called Galtee More, which separates this parish from Galbally, is a lake. The Earl of Kingston's beautiful seat, the Mountain Lodge, with its extensive demesne, is in this parish; as is also Lord Massey's lodge, with its fine woods and grounds. The parish is in the diocese of Emly; the rectory forms part of the union of Duntrileague, and corps of the prebend of Killenellick in the cathedral of Emly: the tithes amount to £400. In the R. C. divisions, with the exception of a small part included in the district of Mitchelstown, it forms a separate union or district, in which are two chapels. About 150 children

are educated in two private schools. Some remains of the ancient church still exist on the northern bank of the river Funcheon.

KILBELFAD, a parish, in the barony of TYRAWLEY, county of MAYO, and province of CONNATJGHT, 4 miles (S. S. W.) from Ballina, on the river Moy; containing 3798 inhabitants. This parish is bounded on the west by Lough Conn, in which is the island of Glass, the burial-place of Bishop Bale Fadth, who took refuge there during a period of persecution, and from whom the parish is supposed to have derived its name. The soil is tolerably fertile, and the system of agriculture much improved; there is abundance of good bog, and there are quarries of limestone and of granite, of which Curramore, the residence of Lieut.-Col. Jackson, was built; there are also considerable quantities of marl, and of good clay for making bricks. A fair is held on Whit-Tuesday, and petty sessions occasionally. It contains the island of Annagh, in Lough Conn, comprising 45 acres of arable land and 2 acres of bog. The parish is in the diocese of Killala; the rectory is appropriate to the vicars choral of the cathedral of Christchurch, Dublin, and the vicarage forms part of the union of Ardagh: the tithes amount to £180. 6. 5., which is equally divided between the appropriators and the vicar. In the R. C. divisions the parish forms part of the union or district of Backs, in Ballynahaglish; there are two chapels, one at Knockmore and one at Gallows Hill, but service is only performed in one. A school has been established at the latter place; and there are also four private schools, in which are about 230 children. There are numerous encampments, generally called forts, and the remains of the old castles of Deel and Cloghan, built by the Bourkes, and of Castle Kelly.

KILBENNAN, or KILBANNON, a parish, partly in the barony of CLARE, but chiefly in that of DUNMORE, county of GALWAY, and province of CONNATJGHT, 2½ miles (N.N.W.) from Tuam, on the road to Hollymount; containing 2561 inhabitants. A religious house was anciently established here, of which no other record exists but that it was granted, after the dissolution, to the burgesses of Athenry; it would appear to have been of great antiquity, as there is still remaining a portion, 50 feet high, of one of those ancient round towers found generally near the site of the earliest religious establishments. The parish is in the diocese of Tuam; the rectory is appropriate to the vicars choral of the cathedral of Tuam, and the vicarage forms part of the union of Tuam: the tithes amount to £106. 3. 1., which is equally divided between the vicars choral and the vicar. In the R. C. divisions it forms part of the union or district of Kilconly; the chapel is a small thatched building. There are two private schools, in which are about 170 children.

KILBERRY, a parish, in the barony of NARRAGH and RHEBAN WEST, county of KILDARE, and province of LEINSTER, 2½ miles (N. W.) from Athy, on the river Barrow; containing 1732 inhabitants. It comprises 7863 statute acres, as applotted under the tithe act, and valued at £4832 per annum; about two-thirds are arable and pasture land, and one-third bog. The seats are Barrowford, the residence of B. Braddell, Esq.; Bellview, of R. Drought, Esq.; Salisbury, of Capt. Lawler; Shrowlan, of E. Pilsworth, Esq.; Geraldine, of

the representatives of the late Col. Fitzgerald; and Bert House, the noble residence of Lord Downes. The living is a vicarage, in the diocese of Dublin, and in the gift of the Vicars Choral of St. Patrick's Cathedral; the rectory forms part of the corps of the deanery of St. Patrick's. The tithes amount to £360, of which two-thirds are payable to the dean and one-third to the vicar. The church was opened for divine service in 1836. In the R. C. divisions this parish forms part of the union or district of Athy. About 50 children are educated in a school that is partly supported by Lord Downes, and about 150 in two private schools. Here are the ruins of two castles; also the well of Tobbera, which is dedicated to St. John.

KILBERRY, a parish, in the barony of MORGALION, county of MEATH, and province of LEINSTER, 4 miles (N.) from Navan, on the road from that place to Kingscourt; containing 2002 inhabitants. The land is of good quality; about two-thirds are meadow or pasture, and about 100 acres bog. The parish is intersected by the Yellow River, on which is a corn-mill. It is a rectory, in the diocese of Meath, and forms part of the union of Donaghpatrick: the tithes amount to £335, and there is a glebe of 6 acres, valued at £18. 9. 2. per annum. In the R. C. divisions it is the head of a union or district, comprising also Donaghpatrick and Teltown, and containing two chapels, situated at Kilberry and Oristown. About 100 children are educated in a school to which Col. Everard gives a house and garden rent-free, and C. Smyth, Esq., subscribes £10 annually; and about 50 are taught in a private school. A chantry of two priests, or chaplains, was formerly attached to the church of St. Mary, in this parish.

KILBIXY, a parish, in the barony of MOYGOISH, county of WESTMEATH, and province of LEINSTER; containing, with the market and post-town of Ballinacargy, 2279 inhabitants. The castle is said to have been built by Hugh de Lacy, in 1192, and was subsequently the seat of Geoffry de Constantine, who founded at Tristernagh a priory of Canons Regular, sometimes called the priory of Kilbixy, and richly endowed it. The last prior was Edmund Nugent, Bishop of Kildare, who held it with his bishoprick, and a pension of £26. 13. 4. was granted to him on its surrender. In 1590 a lease of it was granted to Capt. W. Piers, at a rent of £60, and it is still held by his descendants. It was finally destroyed in 1783. The town arose under the protection of the castle, and in the reign of Henry VI. was one of the borough towns of Meath. Sir Henry Piers, in his chorographical description of the county, states that, in 1782, part of the burgage castle, with 40 acres called the burgage land, existed, besides the ruins of many ancient houses and castles. It had anciently an hospital, called the Leper-house of St. Bridgid, of which there are still some ruins. In the reign of Elizabeth, O'Dogherty of Connaught encamped in the abbey demesne with about 600 followers, and being attacked by the queen's forces and refused admission into the abbey, was slain with all his party. The parish contains 5660 statute acres, and is richly embellished with plantations that extend to Lough Iron, which is one of its boundaries and is a mile in length by half a mile in breadth, but is very shallow. The land is arable and pasture, with a small quantity of bog: there is some limestone. The principal seats are Baronstown, which

was built by, the Rt. Hon. Anthony Malone, and is now the residence of Mrs. O'Connor Malone; Tristernagh, the seat of Sir John B. Piers, Bart.; Rath, of J. West, Esq.; Cummerstown, of J. Irwin, Esq.; and Carrickbawn, of Mrs. Beaty. The living is a curacy, in the diocese of Meath, and in the patronage of Sir J. B. Piers, Bart., in whom the rectory is inappropriate: the tithes amount to £110. The church is a handsome building, erected at the expense of the late Lord Sunderlin, who also gave the organ. There is a glebe-house, for the erection of which the late Board of First Fruits, in 1816, granted £450 as a gift and £50 as a loan: the glebe comprises 20 acres. In the R. C. divisions this parish is united with that of Templeoran, and is also called Sonna: there are two chapels in the union, of which that of Kilbixy is in Ballinacargy. About 270 children are educated in two public schools, and 100 in two private schools. At Rath is a loan fund, also a society for spinning yarn, supported by subscriptions. Edmund Malone, the celebrated commentator on Shakspeare, is interred here, and the Malone family have a handsome mausoleum near the church. At Temple Cross are the ruins of an ancient chapel.—See BALLINACARGY.

KILBOLANE, a parish, in the barony of ORRERY and KILMORE, county of CORK, and province of MUNSTER,  $5\frac{1}{4}$  miles (S. W. by W.) from Charleville, on the road to Rathkeale; containing 4014 inhabitants. It comprises  $10,207\frac{1}{2}$  statute acres, as apportioned for the county cess, and valued at £7505 per annum. The land is of good quality and is mostly in pasture; the portion in tillage yields excellent crops of grain and potatoes. There are about 26 acres of woodland, and 100 acres of bog, forming part of the "Red bog," which extends into the adjoining parishes. The seats are Gibbings Grove, the residence of R. Gibbings, Esq.; Kilbolane House, of Capt. B. E. Barry; Curryglass House, of P. Gould, Esq.; Proughis House, of J. Bruce, Esq.; and Hardingville, of C. Harding, Esq. The villages of Millford and Coltycormick are in this parish. It is an inappropriate cure, in the diocese of Cloyne, united by act of council to the rectory of Knocktemple, and in the patronage of the Bishop; the rectory is inappropriate in the Earl of Cork, and the tithes, amounting to £550, are entirely payable to his lessee, who allows £6. 3. 1. for discharging the clerical duties. A neat church, with a square tower, was erected in 1832, chiefly at the expense of the Rev. J. Bruce, the incumbent, and is now being completed by the Ecclesiastical Commissioners. In the R. C. divisions this parish forms part of the union or district of Millford, or Free-mount: the chapel at Millford is a commodious modern building; there is another chapel at Kilbolane. A public school has been lately established at Millford, and another school is partly supported by an allowance of £6 per ann. from Mr. Gibbings; in these, and in the private schools of the parish, about 160 children are educated. The castle of Kilbolane, which was destroyed by Cromwell, was of a square form, with a circular tower at each angle: the ruins are very insignificant. On removing the remains of the ancient church, the tomb of the Synan family, bearing the date 1446, was transferred to the new edifice.

KILBONANE, a parish, in the barony of EAST MUSKERRY, county of CORK, and province of MUNSTER, 3

miles (N. W.) from Crookstown, on the river West Bride, and the roads from Cork to Macroom and from Mallow to Bandon; containing 1740 inhabitants. It comprises 4827 statute acres, as apportioned under the tithe act, and valued at £3519 per ann.; about three-fourths are arable and pasture land; the waste consists chiefly of exhausted bog and some elevated heathy ground in the south; the state of agriculture is unimproved. At Aherlow are extensive and valuable quarries of limestone, which supply the greater part of the vale of Bandon and the interior of the country on both sides for agricultural purposes and for building and ornamental architecture, and from which has been taken stone for the ornamental part of the new court-house of Cork. The principal seats are Lodge, the residence of the Rev. P. French; Aherlow, of — Barter, Esq.; New Grove, of W. H. Holland, Esq.; and Livias, of Mrs. Ellard. The living is a vicarage, in the diocese of Cork, and in the patronage of the Bishop; the rectory is inappropriate in — Rye, of Rye Court, Esq. The tithes amount to £410, of which £201. 16. 3. is payable to the impropriator, and £208. 3. 9. to the vicar. The church, a neat small edifice, was erected in 1834 by subscription. There is neither glebe-house nor glebe. In the R. C. divisions the parish forms part of the union or district of Kilmurphy. The parochial school is supported by the vicar, and there are several private schools in the parish. There are some remains of the old church; and at Cloghduff, in the western part of the parish, great quantities of human bones have been often found, but whether it is some ancient burial-place, or the scene of some long-forgotten battle, is not known.

KILBONANE, a parish, in the barony of MAGONIHY, county of KERRY, and province of MUNSTER,  $3\frac{1}{2}$  miles (S. S. E.) from Milltown, on the road to Killarney; containing 3305 inhabitants. It is bounded on the south by the river Laune, and comprises 8377 statute acres, as apportioned under the tithe act, the greater part of which is in tillage: the soil consists chiefly of a heavy clay, and there is a considerable portion of bog. The state of agriculture is gradually improving; the limestone quarries at Listry are extensively worked and the produce burnt for manure. At Ballymalis are flour-mills, worked by the Gheestan river. Rockville is the property of the representatives of the late John Drew, Esq. The parish is in the diocese of Ardfert and Aghadoe; the rectory is inappropriate in the Crosbie family, and the vicarage forms part of the union of Molahiffe. The tithes amount to £369. 4., payable in equal portions to the impropriators and the vicar. In the R. C. divisions it forms part of the union or district of Milltown: the chapel at Listry is a large modern building. At Faha is a school-house, with apartments for the master, built in 1834 by Mrs. Raymond, at an expense of £250, for the education of the male children of her tenantry, for which she allows the master £20 per annum: in this and the private schools of the parish about 80 children are educated. The ruins of the ancient church are situated near the banks of the Laune; and at Ballymalis are the remains of the castle of that name.

KILBRACKEN, or BALLYBRACKEN, a parish, partly in the barony of UPPER PHILIPSTOWN, an isolated portion of KING'S COUNTY, and partly in that of WEST

OPHALY, in the county of KILDARE, and province of LEINSTER,  $3\frac{1}{4}$  miles (S. E.) from Monastereven, on the road to Athy; containing 1216 inhabitants. It comprises 2747 statute acres, as applotted under the tithe act, and valued at £1542. 5. per annum. The living is a rectory and vicarage, in the diocese of Kildare, and in the patronage of the Marquess of Drogheda: the tithes amount to £138. 9. 3. About 100 children are educated in the parochial school.

KILBRAGH, a parish, in the barony of MIDDLE-THIRD, county of TIPPERARY, and province of MUNSTER; containing 481 inhabitants. It comprises 1136 statute acres, as applotted under the tithe act, and is a rectory, in the diocese of Cashel, forming part of the union of Fethard: the tithes amount to £90.

KILBRAGH, county of TIPPERARY.—See TEMPLETOUGHY.

KILBREEDY, or KILBRIDE, a parish, in the barony of TYRAWLEY, county of MAYO, and province of CONNAUGHT, 7 miles (N. N.W.) from Killala, on the road from Rathlacken to Baliycastle; containing 2023 inhabitants. The soil is marshy, and there is a considerable quantity of bog. It is a vicarage, in the diocese of Killala, and forms part of the union of Dunfeeny: the rectory is appropriate to the dean and precentor of Killala. The tithes amount to £147.10., half of which is equally divided between the dean and precentor, and half is payable to the vicar. In the R. C. divisions also it is part of the union or district of Dunfeeny. About 40 children are educated in a private school. There is a chalybeate spring in the parish. Downpatrick Head is an insulated circular cliff, about 80 yards from the shore, on the summit of which are the remains of a building.

KILBREEDY-MAJOR, a parish, in the barony of COSTLEA, county of LIMERICK, and province of MUNSTER, 2 miles (W. by S.) from Kilmallock, on the road to Tipperary; containing 1137 inhabitants. It comprises 3352 statute acres, as applotted under the tithe act: the land is of good quality, being based on a substratum of limestone; the greater portion is arable, with some good meadow and pasture, and there is a small proportion of bog. Kilbreedy House is the residence of J. O'Donnell, Esq. The parish is in the diocese of Limerick, and the rectory forms part of the union of Kilmallock: the tithes amount to £224. 16. 7. There is neither church nor glebe-house; the glebe comprises  $11\frac{1}{2}$  acres of profitable land. In the R. C. divisions the parish forms part of the union or district of Athnassy, or Ballinvana. There are several raths, some of which are perfect.

KILBREEDY-MINOR, a parish, in the barony of COSHMA, county of LIMERICK, and province of MUNSTER, 2 miles (N.W. by N.) from Kihnallock, and on the road from that place to Charleville; containing 600 inhabitants. It comprises 2087 statute acres, as applotted under the tithe act: the soil is very good, but only about one-fifth of it is under tillage, the remainder being meadow or pasture land. The living is a rectory and vicarage, in the diocese of Limerick, and in the gift of the Bishop: the tithes amount to £130. In the R. C. divisions the parish forms part of the union or district of Effin. Near the south bank of the Subtach are the ruins of the old church.

KILBREW, a parish, in the barony of RATOATH

county of MEATH, and province of LEINSTER, 4 miles (N. E.) from Dunshaughlin, on the road from Ratoath to Drogheda; containing 351 inhabitants. It comprises 3888 statute acres, as applotted under the tithe act. Kilbrew House, formerly the property of the Gorges family but now of W. Murphy, Esq., of Dublin, is a fine mansion, with an extensive and richly planted demesne. The parish is in the diocese of Meath, and the rectory forms part of the union of Tryvett: the tithes amount to £179. 10. The church, which serves for the union, is a neat edifice built about the middle of the last century, and recently enlarged at an expense of £213, granted by the Ecclesiastical Commissioners. The glebe-house, for the erection of which the late Board of First Fruits gave £300, and granted a loan of £500, was built in 1817; the glebe comprises nearly  $11\frac{1}{2}$  acres, subject to a rent of £3. 3. per acre. In the R. C. divisions the parish forms part of the union or district of Creekstown, or Curragha.

KILBRIDE, a parish, in the barony of UPPER ANTRIM, county of ANTRIM, and province of ULSTER,  $2\frac{1}{4}$  miles (W. N. W.) from Ballyclare, on the road from Ballymena to Doagh; containing 1849 inhabitants. This parish comprises, according to the Ordnance survey, 5641 statute acres. It is a rectory and vicarage, in the diocese of Connor, and part of the union of Donegore: the tithes amount to £373. 3.  $4\frac{1}{2}$ . There is no church; divine service is performed in a school-house every Sunday. About 240 children are taught in four private schools, and there are three Sunday schools.

KILBRIDE, a parish, in the barony of UPPERCROSS, county of DUBLIN, and province of LEINSTER, 6 miles (S.W.) from Dublin. It is a vicarage, in the diocese of Dublin, and forms part of the union of Clondalkin. The church is in ruins. In the R. C. divisions it is united to Lucan, Palmerstown, and Clondalkin.

KILBRIDE, or CASTLECORR, a parish, partly in the barony of DEMIFORE, county of MEATH, and province of LEINSTER, but chiefly in the barony of CLONMAHON, county of CAVAN, and province of ULSTER, on the road from Mount-Nugent to Oldcastle; containing, with the post-town of Mount-Nugent, 4658 inhabitants. It comprises 8777 statute acres, as applotted under the tithe act, of which about three-fifths are arable, a tenth bog, and the remainder pasture: limestone is abundant. The principal seats are Bobsgrrove, the residence of C. E. J. Nugent, Esq.; Roebuck, of W. Reilly, Esq.; and Castlecorr; of W. Webb, Esq. The living is a rectory, in the diocese of Meath, the presentation to which is in dispute between the Crown and Lord Dunsany: the tithes amount to £415. 9. 9. The church was built in 1809, and has been recently repaired, for which the Ecclesiastical Commissioners granted £157. The glebe-house is supposed to have been erected before the Reformation; the glebe comprises 22 acres. In the R. C. divisions this parish forms part of the union or district of Killeagh and Kilbride, and has a chapel at Mount-Nugent. About 70 children are educated in a public school, for which the house and an acre of land were given by Mr. Nugent; and about 350 children are taught in five private schools.—See MOUNT-NUGENT.

KILBRIDE, a parish, in the barony of IDA, county of KILKENNY, and province of LEINSTER,  $5\frac{1}{2}$  miles (W. by S.) from New Ross; containing 496 inhabitants, and 2665 statute acres. It is a vicarage, episcopally united, in

1779, to that of Kilcoan; the rectory is inappropriate in the Rev. John Digby. The tithes amount to £90, which is equally divided between the vicar and the impropriator. In the R. C. divisions it forms part of the union or district of Slieuruagh.

KILBRIDE, a parish, in the barony of DUNBOYNE, county of MEATH, and province of LEINSTER, 4½ miles (N. by E.) from Clonee, on the road from Dublin to Ratoath; containing 279 inhabitants. It is a chapelry, in the diocese of Meath, forming part of the union of Dunboyne, in which the tithes are included. The church is in ruins. In the R. C. divisions it forms part of the union or district of Dunboyne and Kilbride, and has a small chapel. There is a private school, in which are about 30 children. On the lands of Ballintra are the remains of a Danish fort.

KILBRIDE, a parish, partly in the barony of ROSCOMMON, but chiefly in that of BALLINTOBBER, county of ROSCOMMON, and province of CONNATJGHT, 5 miles (N.) from Roscommon, on the road to Strokestown; containing 7673 inhabitants. It comprises 11,812 statute acres, as apportioned under the tithe act; there is a large proportion of bog. The land is principally under tillage, but the system of agriculture is unimproved. Limestone abounds. The principal seats are Roxborough, the residence of A. Brown, Esq.; Durham, of H. Corr, Esq.; Holywell, of C. W. Blakeney, Esq.; Drumdaff, of T. G. Digby, Esq.; and Cappa Lodge, of Capt. W. Taaffe. Petty sessions are held every alternate week at a place called the Four-mile-House. It is a vicarage, in the diocese of Elphin, and forms part of the union of Roscommon; the rectory is inappropriate in the Sandys family. The tithes amount to £300. 18., one-half payable to the impropriator and the other to the vicar. In the R. C. divisions it forms part of the union or district of Kilgeffin, also called Kilbride; a chapel is in progress of erection. About 20 children are educated in a public school, and there are seven private schools, in which are about 450 children. Some remains yet exist of the abbey of Derrane; and there are several raths, one of which, on the lands of Holywell, has a treble fosse.

KILBRIDE, a parish, in the barony of MIDDLETHIRD, county of WATERFORD, and province of MUNSTER, 4½ miles (S. by W.) from Waterford, on the bay of Tramore; containing 483 inhabitants. It is a rectory, in the diocese of Waterford, entirely appropriate to the economy estate of the Cathedral, and forms, with the rectory of Island Ikane, the inappropriate cure of Kilbride, which is in the gift of the Dean and Chapter of Waterford; the tithes amount to £74. 17. 3., and there is a glebe of three acres. In the R. C. divisions it forms part of the union or district of Dunhill. Here are the ruins of the old castle of Cullen.

KILBRIDE, a parish, partly in the barony of GOREY, and partly in that of SCARAWALSH, county of WEXFORD, and province of LEINSTER, 2½ miles (E. S. E.) from Camolin, on the coast road from Gorey to Oulart; containing 1094 inhabitants. This parish, which is situated in the vicinity of Ferns, was, during the disturbances, of 1798, partly occupied by the insurgents, who encamped on Carrigrua Hill in their progress towards Gorey. It comprises 4677 statute acres, of which a considerable portion is excellent grazing land, and the remainder under tillage: the system of agriculture is slowly improving. Quarries of good building

stone are worked, and jasper has been found in some parts; there is only a scanty supply of fuel. A considerable quantity of excellent butter is made here and sent to the markets of Gorey and Enniscorthy. The gentlemen's seats are Ballymore, the residence of R. Donovan, Esq., a handsome modern mansion, beautifully situated in the midst of a richly wooded demesne; and Rockspring, of the Rev. L. Cornock. The parish is in the diocese of Ferns, and the rectory forms a part of the union of that name: the tithes amount to £203. 1. 6. In the R. C. divisions also it is part of the union or district of Ferns: the chapel, a neat building, is at Kilcissan, or Clorogue; and there is a plate of worship for the Society of Friends at Ballintore. About 40 children are educated in a private school. At Ballymore are the ruins of an ancient church, held in such veneration that persons dying within 40 miles of the spot are sometimes buried there.

KILBRIDE, a parish, in the barony of ARKLOW, county of WICKLOW, and province of LEINSTER, 2 miles (N. by W.) from Arklow, on the river Ovoca, and the road to Wicklow; containing 1192 inhabitants. It lies on the coast, and is generally under a good state of cultivation. Shelton Abbey, the splendid seat of the Earl of Wicklow, described in the article on Arklow, is partly within its limits; and there are several good residences, of which the principal are Sheepwalk, that of T. Murray, Esq.; Seabank, of R. Hudson, Esq.; Ballymoney, of the Rev. M. J. Mayers; and Killiniskyduff, of M. Hudson, Esq. Near the mouth of the Ovoca is a coast-guard station. The living is a vicarage, in the diocese of Dublin and Glendalough, previously to 1833 a part of the union of Arklow, and now united with the vicarages of Enorely and Templemichael; together constituting the union of Kilbride, in the patronage of the Archbishop. The tithes of the parish amount to £200. 6. 2. The church, erected in 1834, at the expense of the Earl of Wicklow, is a handsome structure, in the later English style, with a square embattled tower crowned with pinnacles. In the R. C. divisions the parish forms part of the union or district of Newbridge and Baranisky; the chapel is a neat and spacious edifice. About 210 children are taught in the public schools, of which the parochial male and female schools are supported by the Earl and Countess of Wicklow; and there are two infants' schools, one supported by the Countess, and the other by the Rev. M. J. Mayers, the present incumbent; also a Sunday school. The ruins of the old church are on an eminence commanding a fine view of the town and bridge of Arklow, a great expanse of sea, the demesne of Shelton Abbey, and the woods of Glenart. In the churchyard is a mausoleum of the Howard family; there is also an ancient burial-place at Templereeny.

KILBRIDE, a parish, in the barony of LOWER TALBOTSTOWN, county of WICKLOW, and province of LEINSTER, 4¾ miles (E.) from Blessington, on the road from that place to Wicklow; containing 1207 inhabitants. This parish is in a very mountainous district, and comprises 12,295 statute acres, of which about 8000 are mountain land; and there is much bog, particularly at Shankhill. The land is chiefly in pasture. The granite used in building Nelson's pillar, and the Post-office and other edifices in Dublin, was brought from the Golden Hill granite quarry; and there is iron-ore in Butter

mountain. The principal seats are Kippure Lodge, the residence of G. Moore, Esq., who has an extensive farming establishment; Ballywood, of J. Finnemore, Esq.; and Butter Mountain, of R. Bennett, Esq. The parish is in the diocese of Dublin and Glendalough; the rectory is partly inappropriate in Col. Allen, and partly appropriate to the dean and chapter of St. Patrick's; the vicarage forms part of the union of Blessington. The tithes amount to £122. 18. 3., of which £22. 0. 2. is payable to Col. Allen, £59. 18. 3. to the dean and chapter, and £40. 19. 5. to the vicar. The church, for which a grant of £900 was made by the late Board of First Fruits, was built in 1834, and is in the later English style of architecture, with an embattled tower. In the R. C. divisions, also, it forms part of the union or district of Blessington, and has a neat chapel, which was enlarged in 1835. About 100 children are educated in three private schools. Here are two old burial-grounds, several raths, and some large unhewn blocks of granite on the mountains.

KILBRIDE, KING'S county.—See TULLAMORE.

KILBRIDE-GLYN, a parish, in the barony of SHELMALIER, county of WEXFORD, and province of LEINSTER, 2½ miles (N.E.) from Taghmon, on the road from that place to Wexford; containing 4638 inhabitants. It comprises 3027 statute acres, principally in tillage, and is in the diocese of Ferns. The rectory was inappropriate in the Colclough family, till about 1740, when it was purchased by the late Board of First Fruits, and annexed to the impropriate curacy, which forms part of the union of Killurin: the tithes amount to £103. 5. 6½. In the R. C. divisions it is included in the union or district of Glyn.

KILBRIDE-LANGAN, or CLARA, a parish, in the barony of KILCOURSEY, KING'S county, and province of LEINSTER, on the road from Tullamore to Athlone; containing, with the post-town of Clara, 4337 inhabitants. This parish is situated near the Grand Canal, and comprises 5375 statute acres, as apportioned under the tithe act, of which more than one-half is good arable land, and of the remainder, about 1600 acres are profitable bog. It is a vicarage, in the diocese of Meath, forming part of the union of Ardnorcher, and also of the perpetual curacy of Clara, in which the church is situated; the rectory is inappropriate in the Marquess of Downshire. The tithes amount to £272. 6. 1., of which £152. 6. 1. is payable to the impropriator, and the remainder to the vicar, who contributes £55. 7. 8½. towards the stipend of the perpetual curate. In the R. C. divisions, also, the parish forms part of the union or district of Ardnorcher or Clara: the chapel is at Lehinch, where is a school under the patronage of the Christian Brotherhood; there is also a chapel in the town, and a larger is about to be erected. There are places of worship for Baptists, and for Primitive and Wesleyan Methodists. About 45 children are taught in the parochial schools; and there are also seven private schools, in which are about 240 children.—See CLARA.

KILBRIDE-PILATE, or PACE-KILBRIDE, a parish, in the barony of FARTULLAGH, county of WESTMEATH, and province of LEINSTER, 4¼ miles (W.) from Kinnegad, on the road from Dublin to Athlone; containing 574 inhabitants, and 5373 statute acres. Here is Gaulstown Park, the splendid seat of Lord Kilmaine,

in the grounds of which is a very large larch tree, planted by Dean Swift. It is a rectory, in the diocese of Meath, and forms part of the union of Enniscoffey, or Kilbride-Pilate, in the patronage of the Bishop: the tithes amount to £100. In the R. C. divisions it is included in the union or district of Fartullagh, or Rochfort-Bridge, and has a chapel at Milltown.

KILBRIDE-VESTON, or KILBRIDE-VASTY, a parish, in the barony of FARTULLAGH, county of WESTMEATH, and province of LEINSTER, 5 miles (S.) from Mullingar, on the road from that place to Rochfort-Bridge; containing 923 inhabitants. It comprises about 1500 statute acres, in tillage and pasturage, with a considerable quantity of bog. The principal seats are Dunboden, the residence of R. W. Cooper, Esq., in whose fine demesne are the remains of the ancient parish church; Whitewell, the seat of A. Grose, Esq.; and Kilbride Castle, of A. J. Wilkinson, Esq., where are the remains of a strong hold of the Tyrrells. The living is a vicarage, in the diocese of Meath, and in the patronage of the Gifford family, in whom the rectory is inappropriate: the tithes amount to £78. 9. 11½., of which £52. 6. 8. is payable to the impropriators, and the remainder to the vicar. In the R. C. divisions this parish forms part of the union or district of Fartullagh, or Rochfort-Bridge.

KILBRIN, a parish, in the barony of DUHALLOW, county of CORK, and province of MUNSTER, 2½ miles (S. by W.) from Liscarrol, on the river Allua, and on the new road from Liscarrol to Mallow; containing

4292 inhabitants. It comprises 12,302 statute acres, as apportioned under the tithe act, and valued at £9276. per annum. The land considerably varies in quality, and a large portion consists of hilly pasture. Limestone is found in the south part of the parish, and burnt for manure; the state of agriculture is gradually improving. A fair is held at Ballyheene on Oct. 2nd, for general farming stock. Two roads have been made through this parish within a few years, and have tended greatly to the improvement of the district; one from Drumcolloher, through Liscarrol, to the mail road near Mallow, and the other from Newcastle to Castle Cor in this parish, where it meets the former road. The seats are Castle Cor, the ancient family mansion of J. Deane Freeman, Esq., situated in a richly wooded demesne, which is particularly remarkable for its fine oaks; Ballyheene, the deserted mansion of the Thornhill family; Ballygraddy, the neat cottage residence of J. Purcell, Esq.; and Marybrook, of E. Reardon, Esq. The parish is in the diocese of Cloyne: the rectory is inappropriate in Col. Longfield, and the vicarage forms part of the union of Liscarrol. The tithes amount to £943, of which £523 is payable to the impropriator, and the remainder to the vicar. The church, situated at Ballygraddy, on the border of the parish, is a plain building with a square tower surmounted by a small spire; it was erected in 1788, when a grant of £564 was made by the late Board of First Fruits. There are no remains of the ancient church, but its extensive burial-ground is still used. In the R. C. divisions this parish is the head of a union or district, which also comprises the parishes of Ballyclough, Drumdowney, and Kilmaclean: the principal chapel, at the cross of Kilbrin, is a large and handsome slated building of recent erection, lighted with pointed windows; there is also a chapel at

Ballyclough. A school is supported by Major Freeman, who allows £20 per ann. and a house and garden for the master; in this and in two private schools about 70 children are educated.

KILBRINE, a parish, in the barony of BOYLE, county of ROSCOMMON, and province of CONNAUGHT,  $1\frac{3}{4}$  mile (S. S. E.) from Boyle; containing 1349 inhabitants. Lough Key is chiefly in this parish: it is about three British miles in its greatest length, has many bays and inlets, and abounds with islands, but its scenery is rather beautiful than romantic, although the Curlew mountains rise near its western shore. On Trinity island was an abbey, founded in the 7th century, and refounded in 1215 for Premonstratensian canons: in 1466 it was accidentally burnt, but was rebuilt, and continued till the general dissolution; some of its ruins still exist. A chronological register was kept in this monastery, which is known as the Annals of Lough Key. On Inchmacnerin was a monastery, supposed to be the Eas-mac-neire founded by St. Columb, which existed till the Reformation. Castle Island is almost covered by a building called Mac Dermot's Castle, which has been partially rebuilt by Viscount Lorton, and contains some handsome apartments and fine old portraits. Several legends are connected with the original fortress. Church Island contains some ruins, and Stag Island is finely wooded. On the south side of the lake is the demesne of Rockingham, the beautiful seat of Viscount Lorton, who has greatly improved this parish, as well as his other estates. Here is also Oatlands, the seat of T. Pearson, Esq. The parish is in the diocese of Elphin: the rectory is impropriate in Lord Crofton; the vicarage forms part of the union of Killuken and corps of the archdeaconry of Elphin. The tithes amount to £29, which is equally divided between the impropriator and the vicar. In the R. C. divisions it is included in the union or district of Boyle. About 110 children are educated in three private schools, to one of which Lord Lorton contributes £14 per ann. and gives a house and garden rent-free.

KILBRITAIN, a parish, in the East Division of the barony of EAST CARBERY, county of CORK, and province of MUNSTER, 6 miles (S. by E.) from Bandon, on the road from that place to Timoleague; containing 1607 inhabitants. A castle was built here in the 13th century by De Courcey, of which he was dispossessed by M'Carty Reagh; there are still some remains. In 1642 this place was taken and garrisoned by the men of Bandon. The parish, which lies on the eastern side of a small bay, comprises 4651 statute acres, as apportioned under the tithe act, and valued at £2888 per ann., two-thirds of which are under tillage; the remainder forms the demesne of Kilbritain House, the residence of the Hon. Mrs. Stawell. The land is generally very good, but indifferently cultivated; sand brought from the shore of the bay is the principal manure. Here is a good slate quarry, also some extensive flour-mills, and a fulling-mill on a small river which falls into the bay. Many of the parishioners are occupied in fishing, and some are engaged in weaving cotton cords and coarse cloth. Besides Kilbritain House, here are Borleigh, the seat of W. Moore, Esq.; Mill House, of the Rev. F. Stawell; and Riversdale, of T. Bailey, Esq. The living is a rectory, in the diocese of Cork, forming the corps of the prebend of Kilbritain, in the cathedral of St. Finbarr,

Cork, and in the patronage of the Bishop: the tithes amount to £410. The church is in ruins, but divine service is regularly performed in the school-house at Kilshanahane. In the R. C. divisions this parish forms part of the union or district of Rathclarin. Parochial schools were built by subscription in 1829.

KILBRITAIN, a village, in the parish of RATHCLARIN, East Division of the barony of EAST CARBERY, county of CORK, and province of MUNSTER, 6 miles (S.) from Bandon; containing 42 houses and 284 inhabitants. It is situated in a deep and interesting glen, at the head of a long narrow creek running up from Courtmacsherry bay, on the southern coast, and is a constabulary police station. A fair is held on Nov. 22d, for cattle, sheep, and pigs. Here is a R. C. chapel, belonging to the union or district of Rathclarin. The environs are very interesting; the sides of the hills are richly wooded, and there are some remains of the ancient castle.

KILBRODERAN, a parish, in the Shanid Division of the barony of LOWER CONNELLO, county of LIMERICK, and province of MUNSTER, 4 miles (N. W.) from Rathkeale, on the road to Shanagolden; containing 829 inhabitants. This parish is situated on the western bank of the river Deel, over which is a good bridge, called Newbridge, built in 1747, when the road was first constructed. It comprises 2824 statute acres, as apportioned under the tithe act; about one-half is under tillage, and the remainder principally in large dairy farms, but in many parts the soil is so stony that its cultivation is much impeded. The whole substratum is limestone rock, in some places rising above the surface and in others scattered in large detached masses. The living is a rectory and vicarage, in the diocese of Limerick, and in the patronage of the Bishop: the tithes amount to £220. There is neither church nor glebe-house; the glebe comprises six acres. In the R. C. divisions the parish is the head of a union or district, called Coolcappagh, comprising also the parish of Kilcoleman; there is a chapel at Coolcappagh, in this parish, also one in the parish of Kilcoleman. About 30 children are taught in a private school. There are some picturesque remains of the old church at the foot of Kilbroderan hill, and at Rathgonin are the ruins of the old castle of that name.

KILBROGAN, a parish, in the barony of KINNALMEAKY, county of CORK, and province of MUNSTER, on the road from Cork to Bandon; containing, with part of that borough, 5710 inhabitants. This parish, called also Knockbrogan, is bounded on the south by the river Bandon, and comprises 7355 statute acres, as apportioned under the tithe act, and valued at £5767 per annum. The land is in general of good quality; about one-third is in pasture, principally included in the demesne of the Earl of Bandon. At Lauragh an extensive tract of waste has been brought into cultivation by John Swanton, Esq., who has lately introduced the Scottish system of agriculture. Lime brought from Aherlow, six miles distant, and sea sand from Colliers' quay, are the chief manures. The prevailing substratum is clay-slate; but there are some good quarries of freestone, that principally supplied the stone of which the chief part of the new town of Bandon is built. The scenery in many parts is pleasingly varied, and there are several gentlemen's seats: the principal are Roughgrove, the resi-



dence of Maskelyne Alcock, Esq.; Mount Pleasant, of H. Baldwin, Esq.; Mishalls, of W. Connor, Esq.; Coolfadda House, of B. Popham, Esq.; Lauragh, of I. Swanton, Esq.; Woodlands, of G. Cornwall, Esq.; and Park View, of H. Cornwall, Esq. The living is a rectory and vicarage, in the diocese of Cork, united from time immemorial to the rectory of Aglish, together forming the union and corps of the prebend of Kilbrogan in the cathedral church of St. Finbarr, Cork, in the patronage of the Bishop: the tithes amount to £650. The church is in Bandon: divine service is also performed in the school-house at Carhue, where a chapel of ease is about to be erected. The glebe-house is beautifully situated on an eminence surrounded by plantations, and the glebe comprises  $32\frac{3}{4}$  acres. In the R. C. divisions the parish forms part of the union or district of Bandon: the chapel, situated in the old churchyard, is a small plain edifice. There are twelve public schools in the parish, in which about 900 children are taught.—See BANDON.

KILBRONEY, a parish, in the barony of ORRERY and KILMORE, county of CORK, and province of MUNSTER,  $2\frac{1}{4}$  miles (N. E.) from Buttevant, on the road to Charleville; containing 696 inhabitants. This parish comprises 1929 statute acres, as apportioned under the tithe act: the soil is a fine deep loam, and the land is mostly in pasture; the small portion of bog is now nearly exhausted. It is in the diocese of Cloyne: the rectory is impropriate in J. Watkins, Esq., and the vicarage forms part of the union of Buttevant. The tithes amount to £192. 12., of which two-thirds are payable to the impropriator, and the remainder to the vicar. In the R. C. divisions also it forms part of the union or district of Buttevant. The ruins of the church still remain in the burial-ground. At Ballinguile are the remains of the castle of that name, and of an ancient mansion of the Fitzjames family.

KILBRONEY, a parish, in the barony of UPPER IVEAGH, county of DOWN, and province of ULSTER, on the road from Newry to Kilkeel; containing, with the town of Rosstrevor, 4257 inhabitants. According to the Ordnance survey it comprises  $13,208\frac{1}{4}$  statute acres, of which 275 are woodland, about 5,000 arable, and the remainder bog and mountain, the latter of which affords excellent pasture. Here are some large bleach-grounds, and some lead mines. The principal seats are the Lodge, the residence of D. Ross, Esq.; Brandensburg, of Mrs. Ross; Carpenham, of H. Hamilton, Esq.; Green Park, of Mrs. O'Brien; Amos Vale, of the Ven. Dean Carter; Ballyedmund, of A. Stewart, Esq.; Woodhouse, of Mrs. Reynell; Old Hall, of Smithson Corry, Esq.; and Crayfield, of W. J. Maguire, Esq. The living is a vicarage, in the diocese of Dromore, and in the gift of the Bishop, to whom the rectory is appropriate: the tithes amount to £155. 6. 6., of which one-third is payable to the vicar, and two-thirds to the Bishop. The church, which is in Rosstrevor, is a handsome cruciform edifice, with a lofty tower and pinnacles: it was built at an expense of £2000, of which the late Board of First Fruits, in 1814, gave £200 and lent £1100. The Board also granted £450 as a gift, and £120 as a loan, for the erection of the glebe-house, in 1821: the glebe comprises 11 acres. The R. C. parish is co-extensive with that of the Established Church, and contains two chapels, one in Rosstrevor, the other at Killowen. About 600

children are educated in six schools, to one of which Mrs. Ross contributes £13. 16. 11., to another Mrs. Balfour contributes £20, and to a third the R. C. clergyman contributes £5, annually. On the acclivity of a mountain is a very large stone, called Cloughmerne, which was formerly part of a cromlech; and near Killowen are the ruins of Green Castle. It was built by Walter de Burgh, Earl of Ulster, destroyed by the Irish in 1343, rebuilt soon after on a large scale, and dismantled by order of Cromwell. Here are also the remains of Castle Roe, or Ross Trevor Castle. On the Hillstown road are the ruins of Kilbroney church, in which a *clogh-ban*, or "white bell," was some years since discovered; also an ancient stone cross and a holy well. In 1834 a spacious cave was discovered, containing broken urns filled with calcined human bones and ashes. A chalybeate spring was formerly much resorted to, but is now almost neglected.—See ROSSTREVOR.

KILBRYAN.—See KILBRINE.

KILBURNE, a parish, in the barony of MIDDLETHIRD, county of WATERFORD, and province of MUNSTER, 4 miles (S. by W.) from Waterford; containing 866 inhabitants. It is a rectory, in the diocese of Waterford, and partly forms a portion of the corps of the deanery, and partly of the precentorship of the cathedral of Waterford: the tithes amount to £153. 10. 9., of which £121. 5. 9. is payable to the dean, and £32. 5. to the precentor. About 120 children are educated in a public school.

KILCAR, or KILKARAGH, a parish, in the barony of BANNAGH, county of DONEGAL, and province of ULSTER, 5 miles (W.) from Killybegs; containing 4319 inhabitants. St. Carthach, whose festival is kept on the 5th of March, is supposed to have presided over a monastery here so early as 540. According to the Ordnance survey, it comprises 18,883 statute acres, about one-sixth of which are arable, the remainder bog and mountain land. Agriculture is in a very backward state, and there is not a single tree in the parish. Fairs are held quarterly for cattle, yarn, and flannel. The living is a rectory and vicarage, in the diocese of Raphoe, and in the patronage of the Bishop: the tithes amount to £125. The church is a small handsome building, erected in 1828. There is a glebe-house, with a glebe of 840 acres. The R. C. parish is co-extensive with that of the Established Church, and has a large new chapel. The parochial school, in which are about 100 children, is endowed with a grant from Col. Robertson's fund; and there are three other schools and a dispensary.

KILCARAGH, a parish, in the barony of GUALTIER, county of WATERFORD, and province of MUNSTER,  $2\frac{3}{4}$  miles (S. E. by E.) from Waterford, on the river Suir; containing 142 inhabitants. It is a rectory, in the diocese of Waterford, and forms part of the corps of the deanery: the tithes amount to £30. 2.

KILCARN, a parish, in the barony of SKREEN, county of MEATH, and province of LEINSTER, 2 miles (S. S. E.) from Navan, on the mail coach road from Dublin to Enniskillen; containing 546 inhabitants. About two-thirds of it are under tillage; the soil is fertile, and the system of agriculture improving. There are some considerable corn and flour-mills, the property of J. McCann, Esq., of Drogheda; and the river Boyne, upon which the parish is situated, affords facility of

conveyance. The principal seats are Kilcarn House, the residence of F. Murphy, Esq.; Kilcarn Lodge, of W. Dillon, Esq.; and Upper Kilcarn, of Mrs. Barry. It is a chapelry, in the diocese of Meath, and forms part of the union of Skreen, or Skryne; the rectory is impropriate in C. Barry, Esq. The tithes amount to £127. 12. 2., the whole payable to the impropriator. The church is in ruins. In the R. C. divisions it forms part of the union or district of Athlumney: the chapel, an old building, is to be converted into a school; and a chapel is about to be built adjoining the residence of the parish priest.

KILCARRAGH, a parish, in the barony of CLANMAURICE, county of KERRY, and province of MUNSTER, 5 miles (S. W.) from Listowel, on the rivers Brick and Feale; containing 1109 inhabitants. It comprises 2912 statute acres, as apportioned under the tithe act, of which 1280½ consist of good arable land, 891½ of coarse pasture, and 740 of bog. Limestone abounds and in some places approaches to marble; it is generally burnt for manure, for which purpose sea sand brought from Cashen ferry is also used: the state of agriculture is gradually improving. The living is a rectory and vicarage, in the diocese of Ardfert and Aghadoe, and in the patronage of R. Hickson, Esq.; it is held by faculty with the vicarage of Duagh. The tithes amount to £96. 18. 5½., and there is a glebe of 12½ acres, subject to a rent of about one guinea per acre. In the R. C. divisions this parish forms part of the union or district of Lixnaw, (*which see*).

KILCASH, a parish, in the barony of IFFA and OFFA EAST, county of TIPPERARY, and province of MUNSTER, 6¼ miles (E. N. E.) from Olonmel; containing 1333 inhabitants. It is on the southern side of Slieve na Man, and contains an ancient seat of the Ormonde family. The living is a vicarage, in the diocese of Lismore, united episcopally, in 1813, to the vicarages of Killaloe, Templethay, and Kilgrant, and in the patronage of the Crown; the rectory is impropriate in the Marquess of Ormonde. The tithes amount to £113.7. 3., of which £46. 3. 1. is payable to the impropriator, and £67. 4. 2. to the vicar; and the entire tithes of the benefice are £267. 1. 10. The church is a modern building. There is no glebe-house: the glebe comprises 8a. 2r. 17p., and there is also one of 3a. 1r. 30p. in Kilgrant. In the R. C. divisions it forms part of the union or district of Gammonsfield, or Kilcash, and has a chapel at Ballypatrick. About 170 children are educated in a public school; the school-house was given by the Marquess of Ormonde. Here is a dispensary.

KILCASKIN, a parish, in the barony of BERE, county of CORK, and province of MUNSTER, 16 miles (S. S. W.) from Castletown; containing 4600 inhabitants. This parish, which extends for more than ten miles along the shore of Bantry bay, comprises 35,701 statute acres, as apportioned under the tithe act, and valued at £3295 per annum. The greater portion is wild and mountainous, and not more than one-sixth is under cultivation; several of the mountains afford pasture on their sides and summits, but others are rocky and barren. The loftiest is Hungry hill, 2160 feet above the level of the sea, and remarkable for its singular and picturesque waterfall, which, descending from a height of nearly 800 feet and frequently broken in its fall by ledges of projecting rock, forms a magnificent and

beautiful cascade; the water issues from a lake near the summit, and after its descent passes by Ardrigoole and falls into the bay. Four miles to the east of this mountain is the large Sugar Loaf, which is 1112 feet high; and of the other mountains in this parish, the principal are the Knocknafouka, the Ghoul, and the Esk: along their summits runs the boundary line between the counties of Cork and Kerry. In this parish is also part of the romantic and celebrated district of Glengarriff, comprising the eastern portion, and the scene of a hard-fought battle between the English forces under Sir C. Wilmot, and the native Irish under the Prince of Bear and Bantry, in which the latter were defeated with great loss. [A more detailed description of Glengarriff is given in the article on Kilmacomogue.] The principal seats are the Lodge, the handsome residence of the Earl of Bantry; Reemeen Cottage, of R. White, Esq.; and Reen Lodge, of the Rev. R. H. Wright. There is an extensive slate quarry at Roosk, close to the sea-shore. Iron and copper-ore abound in various parts of the parish, but neither is at present worked: the iron-ore was formerly very extensively procured, and large smelting-works were built at Glengarriff and Ardrigoole; of the latter, very considerable remains exist, forming an interesting feature on the banks of the river. There are constabulary police stations at Ardrigoole and Glengarriff, and a coast-guard station at the latter place, forming part of the district of Castletown. A manorial court is held at Ardrigoole every third Thursday, for the recovery of debts under 40s. The living is a rectory and vicarage, in the diocese of Ross, the rectory constituting part of the union and corps of the archdeaconry of Ross, and the vicarage united with that of Bunnane: the tithes amount to £380, of which one-half is payable to the archdeacon and the other to the vicar. The church is a small edifice with a low square tower, situated at the base of the rugged mountain of Ardrigoole; it was built in 1809, at an expense of £500, a gift from the late Board of First Fruits, and the Ecclesiastical Commissioners have recently granted £190 towards its repair. There is neither glebe-house nor glebe. In the R. C. divisions this parish is in the diocese of Kerry, and is the head of a union or district, comprising also that of Bunnane; there are three chapels, situated respectively at Massmount near Ardrigoole, Glengarriff, and Bunnane. There are eight private schools, in which are about 430 children. At Daraheen-Dharmuda a battle was fought between O'Sullivan Bear and O'Donovan, in which the latter was slain. The ruins of the old church are situated in a deep recess in the mountains, one mile east from Ardrigoole; at Drunilane is a very perfect fort, and there are several others in various parts of the parish. At Leitrim is an upright stone without any inscription, called a Gollane, and there are several others of the same name in the barony; near the former are vast piles of loose stones heaped together in the greatest confusion.

KILCATERN, or KILCATEERIN, a parish, in the barony of BERE, county of CORK, and province of MUNSTER, 4 miles (N. N. W.) from Castletown; containing 6042 inhabitants. This parish comprises 5865 statute acres, as apportioned under the tithe act, and valued at £3537 per ann., and above 15,000 acres of bog and mountain. It rises into mountains near the Kenmare river, and on the north-west has a capacious

bay, called Kilcateerin, or Quoilah bay. The valleys are moderately well cultivated, chiefly by spade husbandry; the mountains are generally bare, but afford good summer pasture. At Allihais are extensive copper mines, which have been constantly worked since 1813, and in 1835 produced 7466 tons of remarkably good ore. Mills have been erected at Ballydonagan for crushing the ore, and numerous houses and cottages for the persons employed in the mines have been built. A new road from Castletown to the mines will shortly be opened, and other improvements are contemplated; a constabulary police station has been lately established. The parish is in the diocese of Ross: the rectory is partly inappropriate in Lord Riversdale, and partly appropriate to the vicarage, which forms part of the union of Kilaconenagh. The tithes amount to £193. 6. 1¾., of which £65 is payable to the impropiator, and the remainder to the vicar. Divine service is performed at Allihais, in a house licensed by the Bishop. The R. C. parish is in the diocese of Kerry, and is co-extensive with that of the Established Church; the chapel is a small plain building near Quoilah bay. About 430 children are educated in seven private schools. Near the bay are the remains of the old church; and not far distant is a very high erect stone, called a Gollane or Long stone.

KILCAVAN, or KILKEVAN, a parish, in the barony of BARGY, county of WEXFORD, and province of LEINSTER, 11½ miles (S. W.) from Wexford, on the new road to Bannow; containing 695 inhabitants. It is bounded on the east by St. George's channel, and is almost entirely under tillage; the system of agriculture has been greatly improved within the last few years, and from the convenience of its situation for obtaining sea-manure, the land is generally in a good state of cultivation. The living is a rectory and vicarage, in the diocese of Ferns, episcopally united, in 1806, to the vicarage of Bannow, together forming the union of Kilcavan, in the patronage of the Bishop: the tithes amount to £144. 13. 3½., and of the union, to £297. 4. 7. The church, for the repair of which the Ecclesiastical Commissioners have recently granted £190, is a neat edifice with a square tower, erected in 1820, for which the late Board of First Fruits gave £600 and lent £130. The same Board also gave, in 1821, £400 and lent £330 for the erection of the glebe-house: the glebe, in four portions, comprises 4½ acres. In the R. C. divisions the parish forms part of the union or district of Bannow, or Ballymitt. At Granstown is a convent of Augustine Friars, representing the ancient house of Clonmines, to which is attached a chapel, open to the public; this establishment consists only of two brethren, employed in preparing pupils for the college of Maynooth, and in this seminary the late eminent Dr. Doyle received the rudiments of his education. A Sunday school is superintended by the incumbent, and there is a dispensary.

KILCHRIST, a parish, in the barony of CLONDERLAW, county of CLARE, and province of MUNSTER, 3 miles (N. N. E.) from Kildysart, on the western bank of the river Fergus; containing, with the island of Innismore, or Deer Island, 2569 inhabitants. This parish comprises 6845 statute acres, as apportioned under the tithe act, and mostly under tillage; there is a small extent of bog. Sea-weed and sand procured on the

shores of the Fergus are extensively used for manure. Grain and other agricultural produce are occasionally sent in boats to Limerick from Ballinacally. The principal seats are Paradise, the residence of Thos. Arthur, Esq., beautifully situated on the Fergus, of which and the surrounding scenery it commands a most extensive view; and Fort Fergus, of Daniel. O'Grady, Esq.; is also situated on the Fergus. On an eminence in the demesne of Paradise is an ornamental building, called the Temple, which forms a conspicuous landmark in the navigation of the river. The parish is in the diocese of Killaloe: the rectory is partly inappropriate in the Earl of Egremont, and partly in Bindon Scott, Esq.; and the vicarage forms part of the union of Kildysert. The tithes amount to £252. 13. 10¼., of which £83. 1. 6½. is payable to the lessee of the Earl, £64. 3. 3¾. to Bindon Scott, Esq., and the remainder to the vicar. In the R. C. divisions it forms part of the district of Clondregad: the chapel, at Knockboy, is a small thatched building. A school is held in it under the superintendence of the R. C. clergyman, in which and in three private schools about 140 children are educated. The ruins of the ancient church still remain in the burial-ground.—See BALLINACALLY and DEER ISLAND. KILCHRIST, or KILCRIEST, a parish, partly in the barony of LOTJGHREA, but chiefly in that of DUNKELUN, county of GALWAY, and province of CONNAUGHT, 3 miles (W. S. W.) from Loughrea, on the road from that place to Gort; containing 1703 inhabitants. It comprises 3613 statute acres, as apportioned under the tithe act, and includes Woodville, the seat of R. D'Arcy, Esq. A baronial court is held once in three weeks. It is a vicarage, in the diocese of Kilmacduagh, and forms part of the union of Killinane, or Kiltomas; the rectory is partly appropriate to the bishoprick, and partly to the vicars choral of Christ Church, Dublin. The tithes amount to £88, of which £19 is payable to the bishop, £3 to the lessee of the vicars choral, and £66 to the vicar. The glebe-house of the union is in this parish. The R. C. parish is co-extensive with that of the Established Church, and has a small chapel, in connection with which is a large school for about 400 children. About 80 children are educated in a public school, which is partly supported by the rector, and about 90 in a private school. Here are the remains of a chapel.

KILCLEAGH, or MOATE, a parish, in the barony of CLONLONAN, county of WESTMEATH, and province of LEINSTER, on the road from Athlone to Dublin; containing, with the post-town of Moate, 6160 inhabitants. It comprises 9231 statute acres, as apportioned under the tithe act, and is principally grazing land; there is also a considerable quantity of bog, and abundance of limestone and gritstone. The principal seats are Ballymahon, the ancient residence of the Malone family; Castle Daly, the seat of J. M. Daly, Esq.; Newbridge, of R. Matthews, Esq.; Moate Castle, of Cuthbert J. Clibborn, Esq.; and Farnagh, of R. Adamson, Esq. The living is a rectory and vicarage, in the diocese of Meath, and in the patronage of the Bishop: the tithes amount to £276. 6. 11. The church was built in 1782, enlarged by aid of a gift of £300 and a loan of £500 from the late Board of First Fruits in 1819, and lately repaired by a grant, of £228 from the Ecclesiastical Commissioners. The glebe-house was purchased in 1819, by

aid of a gift of £300 and a loan of £500 from the same Board: the glebe comprises 86 acres. In the R. C. divisions the parish is in the diocese of Ardagh: part of it forms the district of Moate, in which are two chapels, one there and one at Bogagh; the other, with the parish of Lemonaghan, constitutes that of Ballymahown, in which also are two chapels, one at Ballymahown, in this parish. There is also a meeting-house for the Society of Friends. About 250 children are educated in four public, and 210 in seven private, schools. Near Farnagh are the ruins of the castle of Clonlonan, which gave name to the barony.—See MOATE.

KILCLEEHEEN.—See KILCULLIHEEN.

KILCLIEF, a parish, in the barony of LECALÉ, county of DOWN, and province of ULSTER, 2 miles (S.) from Strangford; containing 841 inhabitants, of which number, 351 are in the village. Here was formerly an abbey under St. Eugene and St. Neill, disciples of St. Patrick; also an hospital for lepers, of which there are still some small remains. The castle of Kilclief, of which also part remains, was anciently the palace of the bishops of Down, to whom the manor belongs. According to the Ordnance survey, the parish contains 2424½ statute acres: there is no waste or bog, and the land is extremely well cultivated, furnishing much wheat, barley, oats, and potatoes for exportation. The living is a rectory, in the diocese of Down, and in the patronage of the Bishop: the tithes amount to £216. The church is a small plain building on an elevated spot near the sea-shore. There is a glebe-house, for the erection of which £450 was given and £50 lent, in 1816, by the late Board of First Fruits: the glebe comprises 10 acres. In the R. C. divisions the parish is the head of a union or district, including also the townland of Ballyargan, and two others in Ballyculter, and containing a small chapel. About 90 children are educated in the parochial school, which was built in 1804.

KILCLOAN, a parish, in the barony of UPPER DEECE, county of MEATH, and province of LEINSTER, 4 miles (N. E.) from Kilcock, on the road from Summerhill to Dunboyne; containing 321 inhabitants. It is a rectory, in the diocese of Meath, and forms part of the union of Raddonstown: the tithes amount to £110. 15. 4½. In the R. C. divisions it is the head of a union or district, called Batterstown, comprising Kilcloan, Raddonstown, Ballymaglasson, Rathregan, Balfeighan, and Moyglare, and containing three chapels; that of Kilcloan is a neat modern building. About 70 children are educated in a private school, to which Gen. Vandeleur contributes £4 annually. Here is Mulhusey Castle, the property of F. Meath M<sup>c</sup>Veigh, Esq.

KILCLOGHAN.—See TEMPLETOWN.

KILCLOGHER. — See CLOGHER, county of LOUTH.

KILCLONAGH, a parish, in the barony of ELIOGARTY, county of TIPPERARY, and province of MUNSTER, 4 miles (S. S. E.) from Templemore; containing 195 inhabitants. This parish comprises only 683 acres, as apportioned under the tithe act, and valued at £479 per ann. It is a rectory and vicarage, in the diocese of Cashel, and forms part of the union of Moyne: the tithes amount to £65. In the R. C. divisions also it is part of the union or district of Moyne. About 90 children are educated in a private school.

KILCLONBROOK, or CREMORGAN, a parish,

in the barony of CULLINAGH, QUEEN'S county, and province of LEINSTER, 4 miles (S. W. by S.) from Stradbally, on the road from that place to Abbeyleix; containing 84 inhabitants. Cremorgan is the seat of L. Moore, Esq. The living is a rectory, in the diocese of Leighlin, and patronage of the Bishop: the tithes amount to £38. 2. 4. In the R. C. divisions it forms part of the union or district of Stradbally.

KILCLONFERT, a parish, in the barony of LOWER PHILIPSTOWN, KING'S county, and province of LEINSTER, 2 miles (N. by W.) from Philipstown, on the road from that place to Kilbeggan; containing 1734 inhabitants. This parish comprises 5865 statute acres, as apportioned under the tithe act, and valued at £3929 per ann. Of its entire surface above 3000 acres are arable, above 2000 meadow and pasture, about 100 woodland, and 2600 bog. It is a rectory and vicarage, in the diocese of Kildare; the rectory is in the patronage of the representatives of F. Trench, Esq., and the vicarage in the gift of the Crown. The tithes amount to £249. 4. 7½., of which £166. 3. 0¼. is payable to the rector, and the remainder to the vicar. In the R. C. divisions it forms part of the union or district of Philipstown, and contains a chapel. About 200 children are educated in a public and 25 in a private school, and there is a Sunday school.

KILCLOONY, a parish, in the barony of CLONMACNOON, county of GALWAY, and province of CONNAUGHT, on the river Suck and the road from Dublin to Galway; containing, with part of the post-town of Ballinasloe, 7280 inhabitants. The English army encamped here for three days previously to the celebrated battle of Aughrim; during which this was the scene of much sanguinary conflict, the memory of which is perpetuated in the names of several places in its immediate vicinity. The bridge over the small stream which separates the parish from Aughrim is still called the bridge of *Millea Chean*, or "The Thousand Heads," from the numbers that fell there; and there are two other passes where much carnage took place before the Irish outposts were driven across the stream and morass upon their main army, of which one is called *Barna Chaugh*, or "The Gap of Grief," and another *Craugh*, or "The Place of Sorrowing." The parish, which is close on the confines of Roscommon, comprises 6981 statute acres, of which 5246 are apportioned under the tithe act, and about 1736 are waste and bog. The Grand Canal from Dublin terminates at the town of Ballinasloe. The principal seats are Garbally Park, the residence of the Earl of Clancarty; Macknee, of Archdeacon Trench; Cahir, of J. Dillon, Esq.; Kelly's Grove, of W. Kelly, Esq.; Persse Park, of S. Masters, Esq., J. P.; Nutley, of N. Ash, Esq.; Grange, of C. Stanford, Esq.; and the Cottage, of M. Colahan, Esq. The parish is in the diocese of Clonfert; the rectory is partly appropriate to the see and to the deanery, and partly united with the vicarage, which forms a portion of the union of Creagh. The tithes amount to £125. 17. 7¾. The church is in Ballinasloe, a plain cruciform structure with a lofty octagonal spire. In the R. C. divisions it forms part of the union or district of Ballinasloe; the chapel there is a neat edifice, built by subscription. There are two places of worship for Wesleyan Methodists. About 210 children are taught in a public school; and there are six private schools, in which are about 150 children. A chalybeate

spa, issuing from the bog at Poolboy, has been enclosed by the Earl of Clancarty, who has built a handsome room over it.—See BALLINASLOE.

KILCLUNEY, or KILCLOONEY, a district parish, partly in the barony of LOWER ORIOR, but chiefly in that of LOWER FEWS, county of ARMAGH, and province of ULSTER, 2 miles (S. W.) from Markethill, on the road from Newry to Armagh; containing 7627 inhabitants. It was constituted, in 1792, by disuniting 22 townlands from the parish of Mullaghbrack, and comprises, according to the Ordnance survey, 12,833¼ statute acres, of which 3109 are heath and bog, and the remainder in a high state of cultivation. At Carricklane is a quarry of good clay-slate, from which was raised the stone for building Gosford Castle. Lead ore has been also found in considerable quantities, and there are indications of coal. The weaving of linen and cotton cloth is carried on. It is in the diocese of Armagh, and on its separation from Mullaghbrack, a perpetual curacy, in the gift of the Prebendary of Mullaghbrack, was instituted, under the provisions of an act of the 7th of Geo. III.; and a church was built at Glassdrummond, a plain neat edifice, for the erection of which the late Board of First Fruits gave £500. The glebe-house, towards which the same Board granted £450 as a gift and £50 as a loan, is a handsome building, situated on a glebe of 22 acres. In the R. C. divisions the parish forms part of the union or district of Lisnadill, or Ballymacnab: the chapel is a large and handsome edifice at Clady. There are two places of worship for Presbyterians in connection with the Seceding synod, one of the first class at Redrock, the other at Ballylane. There are eight public schools, some of which are aided by donations from the Rev. Dr. Blacker, others by Lords Charlemont and Gosford, and the parochial school by the prebendary and perpetual curate: they afford instruction to about 680 children. Some vestiges yet exist of the old church of Kilcluney, which was burnt in 1641, and also of a bawn built in 1619 by H. Achison, Esq., which was destroyed at the same time. *Cairn-amnhanaghan*, or "The Vicar's Cairn," which is noticed more particularly under the head of Mullaghbrack, is in this district.

KILCOAN, a parish, in the barony of IDA, county of KILKENNY, and province of LEINSTER; containing 441 inhabitants, and 2075 statute acres. The living is a rectory and vicarage, in the diocese of Ossory, episcopally united in 1779 to Kilbride, and in the patronage of the Bishop: the tithes amount to £113. 1. 11½., and of the union, to £158. 1. 11½. In the R. C. divisions it forms part of the union or district of Slieueagh.

KILCOAN, county of WEXFORD.—See KILCOWAN.

KILCOCK, a market and post-town, and a parish, in the barony of IKEATHY and OUGHTERANY, county of KILDARE, and province of LEINSTER, 10½ miles (S. E. by S.) from Trim, and 14½ miles (W.) from Dublin, on the road to Galway; containing 2235 inhabitants, of which number, 1730 are in the town. This place, which is said to have derived its name from an ancient church or monastery, dedicated to St. Cocha, is situated on a stream called the Rye Water, which here forms the boundary of the county. The town consists of several small streets diverging from the market-square, and in 1831 contained 330 houses irregularly built, several of which are of handsome appearance. The inhabitants

are amply supplied with excellent water from springs, and coal is brought down the Royal Canal, which passes by the town. Races are annually held on the common for three or four days, and are well attended. A large distillery and brewery have been established here. The market, which is toll-free, is on Wednesday, and is abundantly supplied with corn and potatoes, of which great quantities are purchased and sent by the canal to Dublin. The fairs, which are chiefly for cattle, sheep, and pigs, are on March 25th, May 11th, Aug. 11th, and Sept. 29th; and additional fairs have been recently established on Feb. 4th, July 14th, Oct. 22nd, Nov. 24th, and Dec. 13th. Here is a constabulary police station. The parish is chiefly rich pasture land, appropriated for the fattening of stock for the Dublin market, and for exportation; what little is under tillage is well cultivated on the improved system and is very productive. The surrounding scenery is pleasingly diversified, and within the parish are Courtown, the seat of John Aylmer, Esq., and Laragh, of James Gannon, Esq., both situated in demesnes richly wooded. The living is a vicarage, in the diocese of Kildare, episcopally united in 1811 to the vicarages of Hortland and Cloncurry and the rectory of Downings, forming the union of Kilcock, in the patronage of the Crown; the rectory is impropriate in Lord Cloncurry. The tithes amount to £168, of which £56 is payable to the impropiator, and £112 to the vicar. The church is a very old edifice in indifferent repair. The glebe comprises 13 acres, but there is no glebe-house. In the R. C. divisions the parish is the head of a union or district, comprising also the parishes of Cloncurry, Hortland, and Clonshamroe; there is a chapel in the town, and also one at Newtown, in the parish of Hortland. About 220 children are taught in two public schools, one of which is aided by a donation from Mr. Gannon; and there are also two private schools, in which are about 40 children, and a dispensary.

KILCOCKAN, a parish, in the barony of COSHBRIDE, county of WATERFORD, and province of MUNSTER, 6 miles (E.S.E.) from Tallow, on the river Black water; containing 1461 inhabitants. It comprises 6827 statute acres, and includes the modern castle of Strancally, the seat of J. Keily, Esq., the proprietor of the parish, who intends rebuilding the village. The castle is a large Gothic building, in a richly planted demesne of above 1000 acres. The parish is in the diocese of Lismore; the rectory is impropriate in the Duke of Devonshire and J. Keily, Esq., and the vicarage forms part of the union of Templemichael. The tithes amount to £236. 4. 0½., of which £69. 4. 7½. is payable to each of the impropiators, and £97. 14. 9½. to the vicar. In the R. C. divisions it forms part of the union or district of Templemichael, also called Knockanore, or Kilwatermoy, and has a chapel recently erected. Here are the ruins of the ancient castle of Strancally, which formerly belonged to the Earls of Desmond. After its forfeiture by that family, it was granted by Queen Elizabeth to Sir Walter Raleigh, by whom it was assigned to the Earl of Cork. This castle appears to have been partially demolished with gunpowder a long time since, and was recently struck by lightning, which caused a large portion of it to fall into the Blackwater.

KILCOE, a parish, in the Western Division of the barony of WEST CARBERY, county of CORK, and province of MUNSTER, 5 miles (W.) from Skibbereen, on

the river Roaring Water, and the road to Rock Island; containing 2316 inhabitants. It comprises 3232 statute acres, as applotted under the tithe act, and valued at £2030 per annum. The surface is rocky and uneven, and not more than one-third of the land is in cultivation; the remainder consists of bare rocks of clay-slate, intermixed with small tracts of bog; the land under tillage is chiefly in small patches amidst the rocks, and is generally cultivated by the spade; the manure is brought to it on the backs of horses, and the produce carried off in the same manner; some of the higher grounds afford tolerable pasturage for young cattle. The scenery is wild, and marked with features of rugged grandeur; the glen, through which the river rushes with furious impetuosity, forming numerous cataracts in its progress to the bay to which it gives name, abounds with young and thriving plantations, and is finely contrasted with the sterility around it. In this romantic glen is Roaring Water House, the residence of J. O'Sullivan, Esq., who has erected mills, corn stores, and quays on the banks of the river; and Greenmount, of Capt. Long. Two manorial courts are held here monthly, by the seneschals of the bishop of Ross and Thos. Hungerford, Esq., respectively. The parish is in the diocese of Ross; the rectory is partly impropriate in Lord Riversdale, and partly constitutes a portion of the archdeaconry of Ross; the vicarage is united with that of Cape Clear, and in the patronage of the Bishop. The tithes amount to £300, of which half is payable to the impropriator and the archdeacon, and half to the vicar. The church, a small edifice, for the erection of which the late Board of First Fruits gave £600, is nearly in the centre of the parish. There is neither glebe-house nor glebe. In the R. C. divisions it forms part of the union or district of Aghadown: the chapel is a large edifice, situated near the Roaring Water. About 60 children are taught in the parochial school, and there is a private school, in which are about 80 children. On a point of land at the head of Roaring Water bay are the extensive remains of Kilcoe castle, built by the M<sup>c</sup>Cartys, lords of Clandermot, and consisting principally of a large massive square tower, with a small turret; and at no great distance, close to the shore, are the ruins of the old parish church. Several swords and spear-heads of bronze were found in 1825, by some labourers quarrying stone; they were all in good preservation.

KILCOLA, a parish, in the barony of BOYLE, county of ROSCOMMON, and province of CONNAUGHT, 3 miles (E.) from Frenchpark, on the road from that place to Carrick-on-Shannon; containing 2363 inhabitants. It comprises 3097 statute acres, as applotted under the tithe act, of which about one-tenth is bog, and the remainder arable or pasture land. Bella is the seat of E. French, Esq. The parish is in the diocese of Elphin; the rectory forms part of the union of Shank-hill, and corps of the precentorship of Elphin; and the vicarage is part of the union of Easter-Snow. The tithes amount to £64. 12. 3½., and are equally divided between the precentor and the vicar. In the R. C. divisions it is included in the union or district of Croghan and Ballynameen, which is also called Killucan, and has a chapel at Knockglass. About 140 children are educated in two private schools.

KILCOLEMAN, a parish, in the barony of BAR-

RETTS, county of CORK, and province of MUNSTER, 9½ miles (W. by N.) from Cork, on the road to Killarney, and on the river Dripsey; the population is returned with Magourney, the boundary between the two parishes being now unknown. It is a rectory and vicarage, in the diocese of Cloyne, forming part of the union of Magourney. In the R. C. divisions it forms part of the union or district of Aghabologue.

KILCOLEMAN, a parish, partly in the barony of MAGONIHY, but chiefly in that of TRUGHENACKMY, county of KERRY, and province of MUNSTER, on the mail road to Cahirciveen; containing, with the post-town of Milltown, 4970 inhabitants. In the reign of Hen. III., Geoffry de Mauriscis founded a priory at Killagh, for Canons Regular of the order of St. Augustine, which was dedicated to the Blessed Virgin: the abbot was a lord of parliament. It was endowed with large possessions in several parts of the county, which, together with the site, were at the dissolution granted to Capt. Spring, but were forfeited by him after the wars of 1641. The abbey now forms part of the estate of Sir J. Godfrey, Bart., to whose ancestor, Major Godfrey, the lands of Kilcoleman and the contiguous parishes of Killorglin, Kiltalla, and Kilgarrilander, were granted by Chas. II. on his restoration, when several English families settled here, some of whose descendants still remain. The parish, which is bounded on the north by the river Maine, and on the west by the harbour of Castlemaine, comprises 7589½ statute acres, of which 6634½ consist of arable and pasture land, 745 of bog, and 210 of woodland. The soil is mostly a heavy clay; it produces good crops of grain and potatoes, and the state of agriculture is gradually improving. The principal seat is Kilcoleman Abbey, the residence of Sir J. Godfrey, which has been lately remodelled in the Elizabethan style, and is surrounded by an extensive and finely wooded demesne. Attached to the demesne is a neat cottage, called Fort Agnes, built on the edge of a circular hollow surrounded by a Danish moat or rath, and thickly planted. The glebe-house, a substantial mansion, is the residence of the Rev. R. Hewson. The living is a perpetual cure, in the diocese of Ardfert and Aghadoe, and in the patronage of the representatives of Lord Glandore; the rectory is impropriate in the Hon. and Rev. F. Mullins, to whose lessees the tithes, amounting to £323.1. 6., are entirely payable, and who allows a stipend to the curate. The church, at Milltown, is a neat edifice, with a lofty square tower, surmounted by octangular pinnacles; it was erected in 1822, on a site presented by Sir John Godfrey, by aid of two loans of £900 and £100 from the late Board of First Fruits. The glebe-house was built about the same period, for which the Board granted £450 as a gift, and £50 as a loan: the glebe comprises eight acres. In the R. C. divisions the parish forms part of the union or district of Milltown, where the principal chapel is situated. In the public school at Milltown about 120 children are educated; and about 70 are taught in two private schools. Of the abbey, which was a building of considerable size and strength, and constructed of a kind of dark marble, the walls and the noble east window are still nearly entire, and, from the style of the architecture, appears to be of a more recent date than that of its original foundation. Near the abbey are the ruins of the old church, with a burial-ground attached, which is still

used. Besides the fort already mentioned there are several others, commonly called "Danish" forts.—See MILLTOWN.

KILCOLEMAN, a parish, partly in the barony of BALLYBRITT, hut chiefly in that of CLONLISK, KING'S county, and province of LEINSTER, 2½ miles (S. by E.) from Parsonstown, on the road to Roscrea; containing 2199 inhabitants. This parish derives its name from a religious house founded here in the 6th century, by St. Colman, son of Ængus, King of Munster, which subsequently became the parish church, but of which there are now no remains. It comprises 6628 statute acres, as applotted under the tithe act, and valued at £3713 per annum. It is a rectory and vicarage, in the diocese of Killaloe, the former constituting part of the union of Parsonstown, and the latter of that of Ettagh; the tithes amount to £198. 9. 2¾. Divine service is performed every Sunday in a private house licensed for that purpose. In the R. C. divisions the parish is united to that of Ettagh, in each of which is a chapel. About 25 children are taught in a school at Mountmask, supported by Mr. Synge; and there are five private schools, in which are about 160 children.

KILCOLEMAN, a parish, in the Shanid Division of LOWER CONNELLO, county of LIMERICK, and province of MUNSTER, 3½ miles (S. W.) from Shanagolden, on the road to Newcastle; containing 510 inhabitants. It comprises 4310 statute acres, as applotted under the tithe act, and valued at £1818. 4. 6. per annum; more than three-fourths of the land is rough mountain pasture, in some places occupied by loose fibrous turbary, and the remainder is under tillage. The system of agriculture is improved, and there is little waste land but what might be reclaimed at a trifling expense. Great numbers of young cattle are reared in the mountain pastures. Limestone abounds, and the more elevated parts are of the coal formation. The living is a rectory and vicarage, in the diocese of Limerick, and in the patronage of the Bishop; the tithes amount to £70. There is neither church nor glebe-house: the former was destroyed in the war of 1641, and has not been rebuilt; the glebe comprises 5½ acres. In the R. C. divisions the parish forms part of the union of Coolcapagh; the chapel is a small modern edifice. Near it are the remains of Castle-Egney, consisting only of one slender square tower; and in the immediate neighbourhood are the remains of several others. About 40 children are taught in a private school.

KILCOLEMAN, a parish, in the barony of CLAN-MORRIS, county of MAYO, and province of CONNAUGHT, on the road from Ballinrobe to Castlereagh; containing, with the market and post-town of Clare, 8388 inhabitants. A Carmelite friary was founded here in the 13th century by the Prendergast family, which at the dissolution was granted to Sir John King. The parish comprises 22,886 statute acres, as applotted under the tithe act, and valued at £6930 per annum; above one-third is arable, one-fourth pasture, and the remainder waste and bog; limestone is plentiful. Here is Claremount, the seat of J. Browne, Esq. The living is a rectory, in the diocese of Tuam, and in the gift of the Archbishop: the tithes amount to £304. 12. 3¾. The church is in Clare, and there is a glebe-house and glebe. The R. C. parish is co-extensive with that of the Established Church; there are chapels at Clare and

Barnycarrol, and in the ancient abbey of Ballinasmale are a few monks, who perform divine service regularly. There is a meeting-house for Wesleyan Methodists in Clare. About 200 children are educated in three public schools, to one of which Mrs. Browne contributes £10, and to another the Rev. M. Havern £4: 4., annually; and about 350 are taught in nine private schools.—See CLARE or CLARE-MORRIS.

KILCOLEMAN, a parish, partly in the barony of COOLAVIN, county of SLIGO, but chiefly in that of COSTELLO, county of MAYO, and province of CONNAUGHT, on the new mail coach road from Longford to Ballina; containing, with the market and post-town of Ballaghadireen, 5021 inhabitants. It comprises 13,030 statute acres, of which 5880 are bog; the land is in general of very inferior quality, and the system of agriculture unimproved. Limestone is very scarce, but there are some quarries of freestone of very good quality. The seats are Edmondstown, the residence of the Costello family; Clogher, of R. Holmes, Esq.; and Coolavin House, of C. J. McDermot, Esq. The parish is in the diocese of Achonry; the rectory is impropriate in Lord Dillon, and the vicarage forms part of the union of Castlemore. The tithes amount to £190, payable in moieties to the impropriator and the vicar. The church in Ballaghadireen is a small building, serving for the vicarial union; and the Ecclesiastical Commissioners have recently granted £110 for its repair. In the R. C. divisions the parish is the head of a union or district, comprising also Castlemore, and containing chapels at Ballaghadireen and Cragaduff. There are six public schools, some of which are aided by donations from Lord Dillon, Mr. Holmes, and the incumbent, affording instruction to about 580 children; and there is a private school, in which are about 80 children. There are some remains of the old parish church.—See BALLAGHADIREEN.

KILCOLEMAN, county of CORK.—See DONE-RAILE.

KILCOLEMANBANE, a parish, partly in the barony of CULLINAGH, but chiefly in that of MARYBOROUGH EAST, QUEEN'S county, and province of LEINSTER, 2½ miles (S. S. E.) from Maryborough, on the road from that place to Ballinakill; containing 1223 inhabitants. It is a rectory and vicarage, in the diocese of Leighlin, and forms part of the union of Maryborough: the tithes amount to £160. In the R. C. divisions also it is part of the union or district of Maryborough. About 35 children are educated in a public, and 55 in a private, school.

KILCOLGAN, a parish, partly in the barony of LOUGH-REA, partly in KILTARTAN, but chiefly in DUNKELLIN, county of GALWAY, and province of CONNAUGHT, 4 miles (S. by E.) from Oranmore, on the road from that place to Ardahan; containing 1240 inhabitants. An abbey is said to have been founded here in 580, over which St. Colgan presided. The parish comprises 5128 statute acres, as applotted under the tithe act, and contains some limestone. An inlet of the bay of Galway extends up to it, and is navigable for small boats; large quantities of seaweed are collected for manure. Tyrone is the seat of A. F. St. George, Esq. The living is a vicarage in the diocese of Kilmacduagh, episcopally united, about 1735, to the vicarages of Kinvarra, Stradbally, Killely, Killeeny, Dromacoe, Killinen, Killenavara, Duras, Kilcooly,

and Bullane, together forming the union of Kilcolgan, in the patronage of the Bishop: the rectory is appropriate partly to the see, and partly to the provostship, and partly to the prebend of Kinvarra, in the cathedral of Kilmacduagh. The tithes amount to £189, of which £42. is payable to the bishop, £68. 5. to the provost, £26. 5. to the prebendary, and £52.10. to the vicar: the entire tithes of the benefice amount to £322. 6. Here is a chapel, also a parochial school.

KILCOLLUM, or KILCOLM, a parish, in the barony of IDA, county of KILKENNY, and province of LEINSTER, 5 miles (N. N.E.) from Waterford, on the river Barrow; containing 2139 inhabitants. This parish comprises 7781 statute acres, as applotted under the tithe act, and valued at £4800 per annum. It is in the diocese of Ossory; the rectory is impropriate in Sir Ellis Leighton, and the vicarage forms part of the union of Dunkit. The tithes amount to £480, of which two-thirds are payable to the impropiator and one-third to the vicar. In the R. C. divisions it forms part of the union or district of Slieruagh. About 160 children are educated in a school supported by Lady Esmonde, who also supports a Sunday school.

KILCOMAN, a parish, in the barony of CLONLISK, KING'S county, and province of LEINSTER,  $\frac{3}{4}$  of a mile (N. W.) from Shinrone, on the river Brosna; containing 1791 inhabitants. St. Cumin, who died in 668, founded an abbey here of which there are still some remains. The parish comprises 3175 statute acres. It is a rectory, in the diocese of Killaloe, and forms part of the union of Shinrone: the tithes amount to £156. 18. 5½. In the R. C. divisions also it is included in the union or district of Shinrone. About 60 children are educated in a public school, and there is also a Sunday school.

KILCOMB, a parish, partly in the barony of GOREY, but chiefly in that of SCARAWALSH, county of WEXFORD, and province of LEINSTER, 4½ miles (S. W. by S.) from Gorey; containing 1147 inhabitants. It comprises 5441 statute acres, chiefly in tillage, and valued at £2 117 per annum. Here is Camolin Park, occupied by J. Edwards, Esq. The parish is in the diocese of Ferns, and the rectory forms part of the union and prebend of Tomb in the cathedral of Ferns: the tithes amount to £204. 18. 5½. In the R. C. divisions it is in the union or district of Ferns, and has a chapel at Ballyduff. About 40 children are educated in a public and 50 in a private school.

KILCOMENTY, or BALLINAHINCH, a parish, in the barony of OWNEY and ARRA, county of TIFPERARY, and province of MUNSTER, 2 miles (N. by E.) from Newport, on the mail coach road from Nenagh to Limerick; containing 2334 inhabitants. This parish, which is bounded on the west by the Shannon, comprises 4817 statute acres, of which about 400 are waste and bog, and the remainder profitable arable and pasture land in a good state of cultivation. The soil is fertile, and the system of agriculture improved; limestone is quarried extensively for agricultural purposes and for building, and marl and sand are also used for manure. Great numbers of cattle are fattened on the lands of Mr. Atkins, who has a very extensive farming establishment. The scenery is strikingly bold and varied, comprising a chain of mountains to the south-east of the parish, among which the lofty Keeper is conspicuous.

The principal seats are Bird Hill, the residence of S. H. Atkins, Esq.; Cragg, of R. Goings, Esq.; Parteen, of R. Twiss, Esq.; and Corrigeen, of G. Maunsell, Esq. Direct communication is afforded by the canal to Dublin, and numerous rivulets issuing from the mountains intersect the parish. A constabulary police force is stationed here. The parish is in the diocese of Cashel, and is a rectory and vicarage, forming part of the union of Kilnerath, or St. John's, Newport: the tithes amount to £323. L. 6½. In the R. C. divisions also it is included in the union or district of Kilnerath, or Ballinahinch; the chapel is at Bird Hill, at which place a school is about to be established, and there are four private schools, in which are about 340 children. At Cragg are the ruins of an ancient church and castle; and there are some Danish raths used as places of interment. Philip of Worcester, chief governor of Ireland in 1184, founded here a priory, which he dedicated to St. Philip, St. James, and St. Cumin, and placed in it Benedictine monks from the abbey of Glastonbury, in Somersetshire.

KILCOMMICK, a parish, partly in the barony of ABBEYSHRXJEL, partly in that of MOYDOW, but chiefly in that of RATHCLINE, county of LONGFORD, and province of LEINSTER, 3¼ miles (N. W. by N.) from Ballymahon, on the road from that place to Longford; containing 3806 inhabitants. It comprises 7171 statute acres, as applotted under the tithe act, and valued at £5775 per annum. There is much bog, also limestone containing shells and susceptible of a high polish. The Royal Canal runs through the southern part of the parish: near Mosstown is a flour-mill. The principal seats are Mosstown, that of A. J. Kingston, Esq.; Lisglassick, of J. R. Robinson, Esq.; Ledwithstown, of W. Ledwith, Esq.; Lislea, of J. C. Bickerstaff, Esq.; and Glanmore, of Newcomen Armstrong, Esq. Mosstown was defended by the Newcomens in 1641, but was obliged to capitulate; it was also garrisoned for King William by the same family, and was unsuccessfully besieged by James's forces. The living is a rectory and vicarage, in the diocese of Ardagh, and patronage of the Archbishop of Tuam: the tithes amount to £277. The church is in Kenagh. There is a glebe-house, with a glebe of 173 acres. The R. C. parish is co-extensive with that of the Established Church, and is called Clough, where there is a chapel. Divine service is also performed in a private house. At Kenagh is a Primitive Methodist meeting-house. About 130 children are educated in two public schools, to one of which the Countess of Rosse gives £15 per ann., besides a house and three acres of land, and to the other £14 per ann.; and about 250 children are taught in five private schools. Several raths and the ruins of the old church remain, and at Ballynock and Mosstown are two dilapidated castles.—See KENAGH.

KILCOMMINS, county of MAYO.—See KILCUMMIN.

KILCOMMON, a parish, in the barony of ERRIS, county of MAYO, and province of CONNAUGHT; containing, with the sea-port and post-town of Belmullet, 13,667 inhabitants. This very extensive parish, which includes the harbour of Broadhaven, comprises 211,906 statute acres, as applotted under the tithe act, and valued at £8674 per annum; 8519 acres are waste, and 1844 are water. The surface is mountainous, with ex-



tensive tracts of bog; between the mountains are deep valleys, which are productive; but towards the sea the lands are very bleak and exposed to the western blasts, by which the crops are frequently destroyed. The mountain soils might be easily reclaimed by the use of a silicious marly gravel, which is found in various parts of the parish, but agriculture is in a very backward state; spade husbandry is generally prevalent. Limestone abounds in the eastern portion of the parish, and there are some quarries of good flag-stone, which is used for building; iron ore of good quality is found in abundance, and some mines were opened and a furnace for smelting the ore was erected by Sir Arthur Shean, but from the great expense of procuring fuel, the works were discontinued. The scenery is wild and romantic, abounding with features of rugged grandeur; the mountains, of which that called Shenachabine, or John Cabine, is 927 feet above the level of the sea, and abounds with grouse and other game, form a vast amphitheatre from north-west to south-east; and nearly in the centre of the parish is Lough Curramore, 8 miles in circumference, and abounding with salmon and trout. The principal seats are Tarmoncarra Glebe, the residence of the Rev. W. P. Dawson; Enver, of J. Gibbons, Esq.; Rosspart House, of S. Bourns, Esq.; Cross Cottage, of D. O'Donnelly, Esq.; Rimoe, of Lieut. A. Henry, R. N.; Bangor Lodge, of Lieut. Bingham; Pallatomas, of J. O'Donnell, Esq.; Pickle Point, of — Cashe, Esq.; and Croy Lodge, of Con O'Donnell, Esq. Monthly fairs are held at Belmullet (*which see*), and fairs are held at Bangor on the 20th of Jan., Feb., March, April, and July, the 11th of June, August, and Dec., 10th of May, 8th of Sept., and 16th of Oct. and Nov., for cattle, sheep, pigs, and yarn.

The principal rivers are the Owenmore, which enters the parish near the bridge of Carrick, and falls into the bay of Tulloghane at Goolamore, and on which is a valuable salmon fishery, the property of Major Cormack; the Munshine, which issues from Lough Curramore, and falls into the Owenmore; the Glenamory, which falls into the harbour of Broadhaven, and is also celebrated for its salmon; and the river Greyhound, so called from the rapidity of its current. The shore is extremely bold, rising in perpendicular cliffs of great height, perforated in some parts with immense caverns, one of which is 700 feet high at the entrance. The harbour of Broadhaven is separated from Blacksod bay by an isthmus connecting the peninsula of the Mullet with the main land, and is  $6\frac{3}{4}$  miles long from the entrance, which is  $\frac{3}{4}$  of a mile wide, to the town of Belmullet. It affords good anchorage, of sufficient depth for any vessels; but there is room only for two large or four small ships to ride in shelter from northerly winds, at half-cable length to the eastward and westward; the anchorage is between two spots of sand, one stretching from Ringtail Head on the west, and the other from Rinishummuck on the east side. To the north-east of the harbour is Binwy Head, 900 feet in height; off which are the Stags of Broadhaven, remarkably high rocks visible at a great distance, and serving to distinguish this part of the coast, which to Killala hay is clear of rocks and shoals, the shore being mostly steep cliffs indented with small fishing coves. To the north of the entrance to Broadhaven

bay, off Binwy Head, is Kid island. It is in contemplation to cut through the isthmus separating the harbour from Blacksod bay, which is only 200 yards in width, and to connect these harbours, which are defended from the Atlantic by the breakwater of the Mullet, 15 miles in length, opening entrances both from the north and south, and affording full security to vessels sailing in and out of the harbour; thus rendering them as safe and commanding as any on the western coast of Ireland.

The whole line of coast is characterised by features of striking magnificence: the cliff scenery between Balderig, to which is a branch leading from the new road from Killala to Erris, and Kilgalligan Head is unrivalled for grandeur and beauty, and the intersections and trap dykes between those places afford highly interesting geological specimens. In rowing along the shore, to the westward of Balderig, is Moista Sound, a remarkable passage, little more than a cable's length from one extremity to the other, and so narrow as to preclude the use of oars; it is bounded on both sides by perpendicular walls of rock, more than 500 feet high; and the space between them was most probably filled by a trap dyke, the decomposition of which, either from the perishable nature of the material, or from some chymical action, has perhaps formed this interesting chasm. Near Port Twiling, a coast-guard station, eight miles from Balderig, and affording good shelter for boats, is the Natural Arch, 30 feet high, which may be rowed through at half-tide in moderate weather with perfect safety; a key-stone of trap, 12 feet high, extends from the centre of the arch nearly to the summit of the cliff, where it is continued along a hollow, indicating a subsidence of the dyke at some former period, a recurrence of which may probably produce another sound similar to that of Moista; at the eastern extremity of the archway is a perpendicular cliff, 618 feet high. About  $1\frac{1}{2}$  mile from the archway is a headland, remarkable for its beauty and the fanciful contortions of its strata; and about a mile farther to the west is the mouth of Port-a-Clay, an interesting small haven, where is a coast-guard station, with good shelter for boats. Near this is the entrance to a cavern called the Parlour, situated at the northern extremity of the lofty promontory of Doonrinalla: the entrance is through an archway, 30 feet high, and wide enough to allow a boat to be rowed into it; the main branch runs in a direct line, and gradually contracts in width and height, terminating in a fissure 10 or 12 feet high, and probably communicating with another cavern, called the Kitchen, on the south-west side. To the eastward of the Parlour are immense masses of detached rock lying on an inclined plane. Binwy, or "the Yellow Mountain," rises perpendicularly on its north-west side to the height of 900 feet, and commands from its summit a most extensive and truly magnificent prospect. To the south-west are the deeply indented shores of the Mullet, the bays of Blacksod and Broadhaven, with the towering Achill in the distance; to the east are the Stags and the iron-bound range of coast between Binwy and Ben More, the Wedge, and Downpatrick Head, with the Sligo shore and the mountains of Donegal and Arranmore in the distance; to the north is the ocean, and to the south mountains rising above each other in majestic grandeur. Near Binwy is Renval, and near that are

the ruins of an ancient strong hold, of which only the gateway is remaining. At Ross Ferry, or Ross Port, on the south side of Gutta mountain, are huge hills of sand, now covering a tract which, 50 years since, was as fertile as any in the barony. Between Renval and Ross Ferry a gradual subsidence of the land, or an elevation of the level of the sea, appears to have taken place; rocks appear in two places projecting above the surface of the strand, and a ridge of bog rises through the shingle to a level with high-water mark.

The living is a vicarage, in the diocese of Killala, and in the patronage of the Bishop; the rectory is, appropriate to the precentorship of the cathedral of Killala. The tithes amount to £340, one-half payable to the precentor, and one-half to the vicar. There is no church, but divine service is regularly performed in the court-house at Belmullet, and occasionally in private houses in different parts of the parish. There is no glebe-house; the glebe comprises 35½ acres. In the R. C. divisions the parish forms the three districts of Ballycroy, in which is an old thatched building at Cross Hill, used as a chapel; Kilcommon West, in which is a chapel built in 1832, at an expense of £300, by subscription; and Kilcommon East, of which the chapel is at Bangor. There are 14 schools, all of which are private, and the total number of children educated is 450. At Kiltairn, on the banks of the Owenmore, are the remains of an ancient abbey, and also of the old parish church; at Kilgalligan, are the ruins of a monastery; and at Doona, the remains of a castle belonging to the celebrated Grace O'Malley, known by the name of Gran-Uile. Near Pallatomas is an ancient burial-ground. The parish is rich in minerals, among which are found the Greenland pot stone, the rutil, kyanite, white limestone, feldspar, rock crystal, garnet, micaceous quartz, and other varieties. In the townland of Enver there is a druidical altar, consisting of three upright stones supporting a large flag-stone. In January, 1835, a labourer discovered several gold coins in a field on that townland; and great numbers of shillings of the reigns of the Edwards and Hen. VIII. are frequently dug up in various parts. The Rev. W. Maxwell wrote the greater portion of his works at Croy Lodge, the neighbourhood of which was the scene of his "Wild Sports of the West."—See BELMULLET.

KILCOMMON, a parish, in the barony of KILMAINE, county of MAYO, and province of CONNAUGHT; containing, with the post-town of Hollymount, 6507 inhabitants. It comprises 6339 statute acres, of which about 400 are woodland and 500 bog. Agriculture is improving; and near Hollymount is a model agricultural school, established by the Mansion-House Relief Committee of 1822. The building and stock cost £3000, but the school, which was built on an acre of land given by Mr. Lindsey, has very few pupils. Limestone is found here. The surrounding country is agreeably diversified, and is adorned with numerous well-planted demesnes. The principal seats in the parish are Hollymount House, the residence of T. S. Lindsey, Esq.; Closecormack House, of J. K. Gildea, Esq.; Bushfield, of AnnesleyKnox, Esq.; Purranes, of A. Bell, Esq.; Ballyheragh St. Leger, of B. St. Leger, Esq.; Balaheragh Lodge, of M. Lindsey, Esq.; Greham, of R. Bowen, Esq.; Annefield, of A. E. Bowen, Esq.; Mount Jenings, of B. Jenings, Esq.; Bloomfield, of the Rev. F. Rutledge; Clooney Castle,

of J. Gildea, Esq.; Carraville, of R. Fair, Esq.; and Fortville, of T. Fair, Esq. The living is a rectory and vicarage, in the diocese of Tuam, united by act of parliament, in 1703, to the rectories and vicarages of Robeen and Taghkeen, forming the union of Kilcommon, in the patronage of the Archbishop: the tithes amount to £339. 13. 10¼., and of the entire union to £651. 0. 1¾. The old church, which was in Hollymount, was a chapel of ease, built in 1688 by Archbishop Vesey, who was buried in it, and was made the parish church on the church of Kilcommon becoming ruinous. The present church, which is also in Hollymount, was built in 1816, the late Board of First Fruits having granted a loan of £1000; it is a handsome building, with a cast-iron spire, and is fitted up with English oak. The family vault of Lord Clanmorris, and monuments of the Lindsey and Rutledge families are in the churchyard. For the erection of the glebe-house, the Board, in 1819, gave £100 and lent £1200: the glebe comprises 8 *a.* 3 *r.* In the R. C. divisions the parish is the head of a union or district, comprising Kilcommon and Robeen, and has two chapels in the former parish; that at Carra, built in 1830 at an expense of £1200, is a handsome building, with galleries; that at Roundfort has a tall square tower. About 200 children are educated in five public schools, two of which were built and are supported by Mr. Lindsey, and about 250 in three private schools. Here are the remains of some ancient forts; and elks' horns, coins of Queen Elizabeth's reign, and military weapons have been discovered at different times.—See HOLLYMOUNT.

KILCOMMON, a parish, in the barony of BALLINACOR, county of WICKLOW, and province of LEINSTER; containing, with the post-town of Tinahely, 3470 inhabitants. It comprises 11,119 acres of moderately fertile land, in a good state of cultivation, the system of agriculture having been greatly improved under the influence of the Shillelagh Agricultural Society: there are some mountain land and peat bog. The principal seats are Ballybeg, the residence of Mrs. Symes; Rockingham, of the Rev. W. Barber; Town View, of H. Morton, Esq.; Ballyshonogue, of R. Bates, Esq.; and the residence of the parish priest, which was built by Earl Fitzwilliam. The parish is in the diocese of Ferns, and is a rectory, forming part, of the union and prebend of Crosspatrick in the cathedral of Ferns: the tithes amount to £456. 18. 5¾. The church, a neat building, was enlarged in 1820, for which the late Board of First Fruits granted a loan of £700. In the R. C. divisions it is the head of a union or district, comprising the parishes of Kilcommon, Preban, and Kilpipe, and called Killavany and Tinahely: there are chapels at Killavany and Crossbridge, both of which were erected by Earl Fitzwilliam. About 90 children are educated in a public school, to which Earl Fitzwilliam subscribes £6 annually, and about the same number in a private school.—See TINAHELY.

KILCOMMON, or KILCOLMAN, a parish, in the barony of NEWCASTLE, county of WICKLOW, and province of LEINSTER, 1½ mile (N.E.) from Rathdrum, on the mail coach road from Dublin to Wexford; containing 858 inhabitants. This parish, in the civil divisions, is regarded as one of the four constablewicks constituting the parish of Wicklow; it comprises 2861 statute acres, as apportioned under the tithe act; the land is of good quality, and the system of agriculture improving;

there are some tracts of waste land and bog in the mountainous parts. It is a chapelry, in the diocese of Dublin and Glendalough, forming part of the union of Wicklow: the tithes amount to £111. 1. 9½. In the R. C. divisions, also, it forms part of the union or district of Wicklow. About 20 children are taught in the parochial school, which is aided by Archdeacon Magee, and has a house and an acre of land given by Mr. Bailey, of Ballyarthur; and there are two private schools, in which are about 60 children. Within a mile of Rathdrum are the ruins of the old church, and at Ballynakill are the remains of an old castle.

KILCONDUFF, a parish, in the barony of GALLAN, county of MAYO, and province of CONNAUGHT; containing, with the post-town of Swinford, 5951 inhabitants. The greater part is in tillage, but there are large tracts of bog and mountain land; flag-stones are abundant; pearls are found in the river Moy, and there are chalybeate and sulphureous springs. The principal seats are Brabazon Park, the residence of Sir W. Brabazon, Bart.; Swinford, of J. D. Ellard, Esq.; the glebe-house, of the Dean of Killala; Fahyness, of I. P. O'Donnell, Esq.; and Midfield House, of P. Kelly, Esq. The parish is in the diocese of Achonry; the rectory is impropriate in W. S. Bourke, Esq., and the vicarage was united episcopally, in 1805, to those of Kilbeagh and Meelick, and in the patronage of the Bishop. The tithes amount to £366. 1. 6., which is equally divided between the impropriator and the vicar; and of the entire union, to £403.15. 10½. The church is a plain building, erected in 1810, for which the late Board of First Fruits gave £600, and recently repaired by a grant of £209 from the Ecclesiastical Commissioners. The glebe-house has a glebe of 22 acres. In the R. C. divisions it is the head of a union or district, comprising also Meelick, and containing a chapel in each. About 420 children are educated in seven private schools. Some of the ruins of Kilconduff and Kinaff churches still exist.—See SWINFORD.

KILCONERAN, a parish, partly in the baronies of ATHENRY and LOUGHREA, but chiefly in that of DUNKELLIN, county of GALWAY, and province of CONNAUGHT, 3 miles (N. W. by N.) from Loughrea, on the road from that place to Galway; containing 1360 inhabitants. It comprises 4907 statute acres, as apportioned under the tithe act, and about 500 of bog. Lurgan is the seat of H. Gore Daly, Esq. The parish is in the diocese of Clonfert; the rectory is appropriate to the bishopric and the deanery, and the vicarage forms part of the union of Kilconickny. The tithes amount to £140.3.4½., of which £15. 15. 8¼ is payable to the bishop, £4.12.3¾. to the dean, and the remainder to the vicar. In the R. C. divisions it forms part of the district of Carrabawn, or Lickerrig, and contains a chapel. About 100 children are educated in a public school. Here are the ruins of Seafin Castle.

KILCONICKNY, a parish, partly in the baronies of ATHENRY and LOUGHREA, but chiefly in that of DUNKELLIN, county of GALWAY, and province of CONNAUGHT, 2½ miles (W. by N.) from Loughrea, on the road from that place to Galway; containing 2666 inhabitants. It comprises 8528 statute acres: there is no bog; limestone is procured for burning. The principal seats are St. Cleran's, the residence of J. H. Burke, Esq., and Dunsandall, of J. Daly, Esq. The living is a vicarage,

in the diocese of Clonfert, episcopally united to the vicarages of Lickerrig, Kiltullagh, and Kilconeran, and in the patronage of the Bishop; the rectory is appropriate to the bishopric, the deanery, the prebend of Killaspimoylan, the rectory of Loughrea, and the vicars choral of Christ Church, Dublin. The tithes amount to £243. 12., of which £32. 6. 1¾. is payable to the bishop, £27. 13. 10¼. to the dean, £18. 9. 2¾. to the prebendary, £130. 1. 2¾. to the rector, £7. 7. 8¼. to the lessee of the vicars choral, and £27. 13. 10½. to the vicar: the entire tithes of the benefice amount to £285. 7. 4¾. The church is at Lickerrig, and the Ecclesiastical Commissioners have recently granted £183 for its repair. There is a glebe-house, with a glebe of 7¼ and another of 25 acres in the union. Some remains of the ancient castle of St. Cleran yet exist.

KILCONLY, a parish, in the barony of DUNMORE, county of GALWAY, and province of CONNAUGHT, 5½ miles (N. W.) from Tuam, on the road from that place to Castlebar; containing 2555 inhabitants. The parish comprises 4716 statute acres, as apportioned under the tithe act: the land is good, with the exception of a large tract of reclaimable bog. Limestone of good quality is abundant; and there are meal and flour-mills on a large scale. It is a constabulary police station, and petty sessions are held at the station-house at Milburn every Friday. The principal seats are Castle-grove, the residence of E. Blake, Esq.; Ironpool, of Ulick Jennings, Esq.; Rockwell, of G. Lynch, Esq.; Newborough, of J. Blake, Esq.; Kilshanway, of Capt. Lewin; Belmont, of Blake Birmingham, Esq.; Ashgrove, of T. Birmingham, Esq.; and Blindwell, of M. Staunton Kirwan, Esq. This estate has been in the possession of the Kirwan, or O'Quirivawn, family for many centuries: in 1822, part of the land suddenly sank, and the abyss was filled with water. Within the demesne are the ruins of a fortress, consisting of a keep, enclosed within four strong walls, with a turret at each corner: the entrance arch is in the Norman style, and in good preservation. The parish is in the diocese of Tuam; the rectory is appropriate to the vicars choral of the cathedral, and the vicarage forms part of the union of Tuam, and is in the patronage of the Archbishop. The tithes amount to £144. 10. 6½., which is equally divided between the vicars choral and the incumbent. The church is a neat building, erected in 1830, at an expense of £1500. In the R. C. divisions it is united to Kilbannon, and a large chapel is in course of erection. About 130 children are educated in a public, and 80 in a private school.

KILCONLY, a parish, in the barony of IRAGHTI-CONNOR, county of KERRY, and province of MUNSTER, 10½ miles (W. by S.) from Tarbert, on the southern shore of the estuary or mouth of the Shannon; containing 1660 inhabitants. Near the shore are the ruins of the ancient castles of Beale and Lick, the former of which (designated "Beau-lieu" in the *Pacata Hibernia*) was once a residence of the Earls of Kerry. In 1600 its fortifications were demolished by Patrick, the then earl: in the same year, however, the brave Maurice Stack, one of Queen Elizabeth's officers in the desultory war then carried on, was invited here by the earl's lady and treacherously murdered by her attendants. A dangerous bar, or quicksand, extends about a mile north from Beale Point, and nearly opposite Carrigaholt bay. The

parish comprises 2942 statute acres, of which 188 are coarse pasture, 114 bog, and the remainder arable land, for manuring which sea-weed and sand are generally used. The mountain of Knockanure, 665 feet above the level of the sea, is partly in this parish; from its summit an extensive view of the Shannon is obtained, the shores of which are in this vicinity extremely pleasing. Litter House is the residence of G. Wren, Esq. The parish is in the diocese of Ardferf and Aghadoe; it is a rectory and vicarage, forming part of the corps of the treasurership of Ardferf. The tithes amount to £83. 1. 5¼., and there are two glebes, containing together about four acres. In the R. C. divisions it forms part of the union or district of Lisseltin. About 100 children are educated in a public school, and there are two private schools, in which are about 130 children. Near the ruins of Lick castle is a columnar cliff, called by the peasantry the "Devil's Castle," inaccessible except to sea fowl: its summit is sometimes frequented by eagles. In the vicinity are several caves, formed by the dashing of the waves against the cliffs.

KILCONNELL, a post-town and a parish, in the barony of KILCONNELL, county of GALWAY, and province of CONNAUGHT, 30½ miles (E. by N.) from Galway, and 78½ (W. by S.) from Dublin; containing 1910 inhabitants. It derives its name from St. Conall, who was abbot here in the time of St. Patrick. A monastery of Franciscan friars was founded about 1400, by William O'Kelly, which was reformed by his son Malachy, in 1460: at the dissolution it was granted to Charles Calthorpe, Esq. The ruins are extremely interesting, and contain several inscriptions, coats of arms, &c.; it was a favourite burial-place for many of the most respectable families in Galway. The town contains 52 houses; it is a constabulary police station, and has a penny post to Aughrim; fairs are held on May 9th, Aug. 4th, Nov. 11th, and Dec. 18th; and a manorial court is held occasionally. The parish contains 4512 statute acres, including a small quantity of bog. The seats are Hillwood, the residence of Hyacinth Donnellan, Esq.; Ballinderry, of J. Comyn, Esq.; Carrowmanagh, of T. Bermingham, Esq.; Killagh, of Capt. Donnellan; and Mount Evans, of G. Crewe, Esq. The living is a vicarage, in the diocese of Clonfert, forming, with the rectories and vicarages of Killane and Fohenagh, the union of Kilconnell, in the patronage of the Bishop; the rectory is appropriate to the see, the prebend of Kilconnell in the cathedral of Clonfert, and the vicarage. The tithes amount to £115. 7 8., of which £18. 9. 2¾ is payable to the Ecclesiastical Commissioners, £32. 6. 1¾. to the prebendary, and £64. 12. 3¾. to the vicar; and the entire tithes of the benefice amount to £266. 15. 4½. In the R. C. divisions the parish is the head of a district, comprising also Aughrim, in each of which is a chapel; that of Kilconnell is a large and handsome building. About 170 children are educated in three private schools. On the lands of Calla are the ruins of an old castle, and a lake nearly a mile in circumference. A village in this, parish, called in Irish *Bollin Whin Shouge*, or "Ash Village," gives the title of Baron to Lord Ashtown.

KILCONNELL, a parish, in the barony of MIDLETHIRD, county of TIPPERARY, and province of MUNSTER, 3 miles (E.) from Cashel, on the road from that place to Fethard; containing 691 inhabitants, and 1981 statute acres, as apportioned under the tithe act,

It is a rectory, in the diocese of Cashel, and forms part of the union of Fethard: the tithes amount to £142. 11. 6. Here is a square tower in good preservation.

KILCONRY, a parish, in the barony of BUNRATTY, county of CLARE, and province of MUNSTER, 3½ miles (W. by S.) from Bunratty; containing 793 inhabitants. This parish is situated at the junction of the rivers Fergus and Shannon, by the former of which it is bounded on the west and by the latter on the south, and comprises 2709 statute acres, as apportioned under the tithe act. It comprehends the three inhabited islands of Dynish, Fynish, and Innismacnaughten, which contain land of a superior quality for fattening cattle; and the rich corcass lands on the banks of the Fergus and Shannon yield a succession of 14 or 15 crops without manure of any description. At Isle Ruagh is a small quay, where sea-weed and turf are landed, and whence corn is occasionally sent in boats to Limerick. The gentlemen's seats are Stonehall, the residence of Thos. McMahon, Esq., and Carrigeary, of Major Creagh, both commanding extensive views of the estuary of the two rivers. The parish is in the diocese of Killaloe; the rectory forms part of the rectorial union of Tomfinlough or Traddery, in the patronage of the Earl of Egremont; and the vicarage is part of the vicarial union of Kilfinaghty, in the gift of the Bishop. The tithes amount to £105, two-thirds of which are payable to the rector and the remainder to the vicar. In the R. C. divisions it forms part of the union or district of Newmarket, which is held by the administrator of the R. C. bishop of Killaloe: the chapel is at Carrigeary. Near Stonehall is a small school.

KILCOO, a parish, in the barony of UPPER IVEAGH, county of DOWN, and province of ULSTER, 2 miles (S.) from Castlewellan, on the road from Newry to Downpatrick; containing 6520 inhabitants. It is situated on the eastern coast, at the base of Slieve Donard, and comprises, according to the Ordnance survey, 18,205½ statute acres, of which 15,741 are apportioned under the tithe act. The surface is very uneven, and the land, with the exception of that around the village of Bryansford, cold, wet, and unproductive; its cultivation is also much impeded by the great number of stones which are scattered over it in every direction. The mountains of Slieve Donard (which has an elevation of 2796 feet above the level of the sea) and Slieve Bingian, of 2449 feet, are within the parish, forming part of a chain rising at Newcastle and extending to Rosstrevor, a distance of 20 miles; the northern sides are here covered with verdure, but the south and west sides present chiefly large tracts of bog. The principal seats are Tollymore Park, the elegant residence of the Earl of Roden, situated in a richly wooded and well watered demesne; Donard Lodge, the handsome mansion of the Earl of Annesley, erected in 1830 on the acclivity of Slieve Donard, and commanding some fine views; Brook Lodge, of W. Beers, Esq.; and Burren Cottage, of the Hon. Gen. Meade: there are also many very good houses at Bryansford and Newcastle (*which see*), and at Drumlee is the neat cottage of the Rev. J. Porter. The parish is in the diocese of Down, and the rectory forms part of the union of Kilkeel and corps of the treasurership of the cathedral of Down; the tithes amount to £300. The church, with the village of Kilcoo, was burnt in 1641, and

in 1712 a church was built at Bryansford, which, being too small for the congregation, was considerably enlarged in 1806, when, a handsome tower was added to it; and was repaired by aid of a grant from the late Board of First Fruits, in 1812. There is also a handsome church with a lofty tower at Newcastle, built in the year 1833, at the expense of Earl Annesley, who appoints the minister and pays his stipend. In the R. C. divisions the parish includes the districts of Bryansford and Kilcoo; there are three chapels, situated respectively at Bryansford, Newcastle, and Ballymony; and at Newcastle is also a place of worship for Wesleyan Methodists. A school at Fofeny was founded in 1822, by the Earl of Roden, who also built another for boys, with a house for the master, in 1826, and by whom both are supported. A school for girls at Bryansford, with a cottage for the mistress, was built in 1822, and is supported by the Countess of Roden; and there are schools at Lower Kilcoo, Ballymoney, and Ardagh. About 650 children are taught in these schools, and there is also a private school, in which are about 40 children. On the western side of the parish, at Lough Island Reavy, a reservoir has been constructed for supplying water to the river Bann in dry weather; it covers an area of 255 acres, and when filled will contain a supply for 13 weeks; the expense to the river Bann Company has been estimated at £20,000. A new quay has been erected at Newcastle, to afford shelter to vessels passing the channel in stormy weather; the expense was defrayed by a grant from government, aided by a subscription from Earl Annesley.

KILCOOLE, a parish, in the barony of NEWCASTLE, county of WICKLOW, and province of LEINSTER, 1½ mile (E. N. E.) from Newtown-Mount-Kennedy, on the lower road from Bray to Wicklow; containing 2359 inhabitants, of which number, 469 are in the village. It is situated on the eastern coast, and originally formed part of the ancient territory called *Crioch Cualan*, the maritime portion of the country of the O'Byrnes, and subsequently of the district of Ranelagh, which for more than two centuries has given the title of Viscount to the family of Jones. The village comprises 76 houses, of which a few are well built and roofed with slate, but the greater number are small thatched dwellings; it has a constabulary police station, and fairs for live stock are held on Whit-Monday and Sept. 4th. On one side of the village green is a vast mass of clay-slate, called the rock of Kilcoole, interspersed with broad white veins of quartz, presenting a singular appearance; and near its base are the ruins of an ancient church, overgrown with ivy, and surrounded by a cemetery, in which are many memorials of the Coolans and O'Byrnes. The parish comprises 6406 statute acres, as apportioned under the tithe act, comprehending the Downs Hill, where are the ruins of an ancient church and burial-ground within the demesne of Arthur Hume, Esq., who resides in a beautiful cottage here. The soil varies greatly, and though in some parts rough and stony, is well adapted for tillage, and produces good crops, and some of the earliest potatoes brought into the market of Dublin are raised here. Towards the sea are large tracts of bog, affording excellent fuel. Numerous streams descending from the mountains intersect the parish, the largest of which is called the Three Trouts' River. Clay-slate and marl are found in great quantities; the former is used for repairing the

roads, and the latter as manure. Among the gentlemen's seats is Altidore, the residence of the Rev. L.W. Hepenstal, situated in a long but narrow demesne of pleasing character, to which have been added the adjoining grounds of Hermitage, formerly the seat of Col. Carey, which has been recently taken down; the whole forming an interesting and truly picturesque demesne; a deep glen penetrates the hill and is embellished with various kinds of timber, some of which has attained a remarkable growth, and watered by a mountain stream that forms numerous cascades, above which is a grotto of shells of great variety and beauty. The other seats are Kilquade House, the residence of Hunter O'Reilly, Esq.; Spring Farm, of R. Hudson, Esq.; Darragh Villa, of G. Newton, Esq.; Ballygannon, the property of J. I. Scott, Esq., but now the residence of T. B. St. George, Esq.; Bromley, of Lady Harriet Daly; Bellefield, of J. Dick, Esq.; Tinny Park, of Myles Staunton, Esq.; Holywell, of the Rev. L. R. Delamere; Kilquade Rectory, of the Rev. C. B. Stennett; Seaview, of Mrs. Barry; Ballyronane, of Lieut.-Colonel Obins; and Dromin, of R. Murphy, Esq., all beautifully situated in tastefully disposed grounds, and commanding fine views of the sea and mountain scenery. Four fairs are held in the village of the Downs, chiefly for live stock. The parish is in the diocese of Dublin and Glendalough, and is a rectory and vicarage, forming part of the union of Delgany: the tithes amount to £269. 0. 4. The ruins of the old church and cemetery are enclosed with a stone wall, and part has been converted into a mausoleum for the family of Mr. Scott, of Ballygannon. In the R. C. divisions it is the head of a union or district called Kilquade and Kilmurry, comprising also the parishes of Newcastle and Delgany, with parts of those of Bray and Powerscourt; there are two chapels, situated respectively at Kilquade and Kilmurry, the former a handsome edifice of modern erection, and one dedicated to St. Patrick and the other to St. Catharine. About 300 children are taught in the public schools, of which two were built by Lady Harriet Daly, and are supported by Miss Daly, and one by Mr. Scott. In the village of the Downs are the remains of an old church, and also on the farm of Ballyhorsey; great numbers of human bones and skeletons have been dug up in the vicinity. On the demesne of Holywell is a spring, the water of which is considered efficacious in ague and palsy.

KILCOOLEY, a parish, in the barony of UPPER NAVAN, county of MEATH, and province of LEINSTER, 1½ mile (E. by N.) from Trim, on the road from that place to Navan; containing 196 inhabitants. The land is principally under tillage, and there is some good pasturage, also limestone, which is quarried for building. Here is a large flour-mill. Rathnally, the seat of J. Thompson, Esq., is pleasantly situated in a well-planted demesne on the banks of the Boyne. The parish is in the diocese of Meath; the rectory is inappropriate in the Marquess of Drogheda, and the vicarage forms part of the union of Trim: the tithes amount to £108, of which £83. 1. 6½. is payable to the impropiator, and £24. 18. 5½. to the vicar. In the R. C. divisions it is part of the union or district of Churchtown.

KILCOOLEY, or KILHOOLY, a parish, in the barony and county of ROSCOMMON, and province of CONNAUGHT, 4 miles (S. W. by W.) from Strokestown,

on the road to Frenchpark; containing 1779 inhabitants. This parish is principally under tillage, with some good grazing land; it is in a good state of cultivation, and there is no waste and but a small quantity of bog. Limestone of very good quality is quarried both for agricultural purposes and for building. The principal gentlemen's seats are Bloomfield, the residence of H. O'Farrell, Esq., M.D.; Ardkeena, of Mrs. Hawkes; Corbally, of T. Plunkett, Esq.; Cloona, of J. Gunning Plunkett, Esq.; and Lisnanean, of Capt. Nolan. Pettysessions are held every Wednesday. The parish is in the diocese of Elphin; the rectory forms the corps of the prebend of Kilcooley in the cathedral of Elphin, and the vicarage is part of the union of Ardclare: the tithes amount to £112. 14. 9., payable to the incumbent, one-half as prebendary and the other as vicar. In the R. C. divisions it is the head of a union or district, comprising also the parishes of Killuken and Ogulla, and containing two chapels; that of Kilcooley is on the townland of Cloncullane, and a school is attached to it. There are also five private schools, in which are about 350 children. A monastery was founded here by St. Bolcan, or Olcan, but at what period is unknown; and there are some remains of ancient forts.

KILCOOLY, a parish, in the barony of LEITRIM, county of GALWAY, and province of CONNAUGHT, 4 miles (E. by S.) from Loughrea, on the road to Eyrecourt; containing 610 inhabitants. It is said to have been formerly the residence of the celebrated chieftain Norah Oge, one of the ancestors of the present family of Clanricarde; there are still some remains, in good preservation, of the ancient castle, which appears to have been a place of formidable strength. The parish comprises 1374 statute acres, as apportioned under the tithe act; the lands are in a tolerable state of cultivation, and there is only a very inconsiderable portion of bog. The gentlemen's seats are Holly Hill, the residence of P. Kelly, Esq.; and Ballydavid, of A. Gore Daly, Esq. It is in the diocese of Clonfert; the rectory is appropriate to the deanery of Clonfert, and the vicarage forms part of the union of Kilcolgan: the tithes amount to £39. 13. 11., of which £27. 13. 11. is payable to the dean, and £12. to the vicar. In the R. C. divisions it forms part of the union of Leitrim, and contains a chapel. There is a private school, in which are about 40 children.

KILCOOLY, a parish, in the barony of SLIEVARDAGH, county of TIPPERARY, and province of MUNSTER, 5 miles (S.) from Johnstown; containing, with the town of New Birmingham, 3667 inhabitants. Donagh Carbragh O'Brien, King of Limerick, founded an abbey here for Cistercian monks, about 1200, which, at the Reformation, was granted to the Earl of Ormond: the ruins are extensive, and contain a fine east window and some handsome tombs of the Ikerrin branch of the Butler family: the proprietor, W. Barker, Esq., has lately erected a study, or summer-house, in them. The parish comprises 9052 statute acres, as apportioned under the tithe act, of which the whole is arable and pasture, except about 300 acres of woodland. Limestone abounds, and coal and culm are found on Mr. Barker's estate. Kilcooly Abbey, the residence of Mr. Barker, stands in a well-planted demesne of above 1600 statute acres. On its eastern verge is a tower built to commemorate the battle of Waterloo, which,

being on a high hill, serves as an excellent landmark. On the hills is a colony of Palatines, brought from the county of Limerick, about 60 years since, by the late Sir W. Barker, Bart. The living is a rectory, in the diocese of Cashel, and in the patronage of the Crown: the tithes amount to £507. 13. 10½. The church is a handsome modern structure. There is a glebe-house, for the erection of which the late Board of First Fruits, in 1818, gave £350 and lent £450: the glebe comprises 22 acres, for which £42. 12. per annum late currency is paid by the rector. In the R. C. divisions this parish forms part of the district of Gurnahoe, or Fennor, and has a chapel at New Birmingham. There is also a meeting-house for Wesleyan Methodists. About 280 children are educated in two public schools, to one of which Mr. and Lady Harriet Barker subscribe £20 per annum. There are some ruins of the castle of Grange.—See BIRMINGHAM (NEW).

KILCOONEY, a parish, in the barony of CLARE, county of GALWAY, and province of CONNAUGHT, 4 miles (E. S. E.) from Headford, on Lough Corrib; containing 1281 inhabitants. It is a rectory and vicarage, in the diocese of Tuam, forming part of the union of Headford: the tithes amount to £198. 10. 7¾. About 45 children are educated in a private school. St. Columb is said to have founded an abbey here.

KILCORCORAN, a parish, in the barony of DUHALLOW, county of CORK, and province of MUNSTER, 2 miles (N. by W.) from Kanturk, on the road to Newmarket; containing 506 inhabitants. This small parish, which consists only of the townlands of Rossrine and Coolavota, is entirely isolated by the parish of Kilbrin into which it has merged for civil purposes. It is an improper cure, in the diocese of Cloyne, and in the patronage of the Dean and Chapter, of whose economy fund the tithes, amounting to £60, form a part, and who allow the perpetual curate of Kanturk a small stipend for performing the occasional duties. In the R. C. divisions it forms part of the district of Kanturk, and has a chapel at Coolavota. The ruins of the ancient church still remain in the burial-ground.

KILCORKEY, a parish, in the barony of BALLINTOBER, county of ROSCOMMON, and province of CONNAUGHT, 2 miles (S. E.) from Frenchpark, on the new mail coach road from Longford to Ballina; containing 2897 inhabitants. It comprises 6102 statute acres, consisting of gently rising grounds intermixed with bogs, and including some excellent pasture, but the land on the banks of the streams that flow into Lough Gara produces rank grass from being frequently inundated. Limestone, freestone, and sandstone are obtained. Belanagare is the seat of E. O'Connor, Esq., and Mount Druid, of M. O'Connor, Esq. It is in the diocese of Elphin; the rectory forms part of the corps of the precentorship, and the vicarage of the archdeaconry: the tithes amount to £90, and are equally divided between the precentor and the archdeacon. The R. C. parish is co-extensive with that of the Established Church, and has a chapel at Belanagare. About 170 children are educated in two public schools, to one of which Lord Mount-Sandford contributes £20 annually, and about 90 in a private school. Here are the ruins of a church and of several raths.—See BELANAGARE.

KILCORMUCK, KING'S county.—See FRANKFORD.

KILCORMUCK, a parish, partly in the barony of GOREY, but chiefly in that of BALLAGHKEEN, county of WEXFORD, and province of LEINSTER, 2 miles (N. N.W.) from Oulart, on the roads from Enniscorthy and Ferns to the sea; containing 2500 inhabitants. The Wexford insurrection of 1798 first broke out in this parish, under the direction of the Rev. John Murphy, priest of Boulavogue, who, on the burning of the chapel at that place, collected his forces from the surrounding district, and advanced to Oulart Hill, where he encamped. The parish comprises 9660 statute acres, (exclusive of 52 acres of roads,) chiefly under tillage: the soil is fertile, and the system of agriculture has been greatly improved under the auspices of the North Wexford Agricultural Association. Marl, which is found in the parish, and lime brought from a considerable distance, are used for manure. Oulart Hill, at the southern extremity of the parish, is cultivated nearly to the summit, but the absorbent nature of the soil scarcely repays the expense of tillage. There are two small bogs, containing about 20 acres; good building stone is found; and slate has been lately discovered. Extensive plantations have been made at Mount George by Mr. Lee, and at Garryduff by Mr. Goodison. At Dranagh are several neat cottages with gardens attached, and the peasantry of this district generally exhibit in their persons and dwellings an appearance of neatness and comfort. Spinning and weaving are carried on by them at their own dwellings. Fairs are held at Harrow on March 21st, June 24th, Sept. 30th, and Dec. 1st. The living is a rectory, in the diocese of Ferns, and in the patronage of the Bishop: the tithes amount to £526.3.1. The church, a neat structure, was rebuilt in 1766, by aid of a gift of £200, and was enlarged and modernised in 1831, by a loan of £600 from the late Board of First Fruits. The glebe-house was built at an expense of £1800, of which the Board gave £100, in 1815. Near the church is a glebe of 22½ acres. In the R. C. divisions this parish is partly in the district of Monageer, and partly in that of Oulart: the chapel is at Boulavogue. About 40 children are educated in a school chiefly maintained by the rector, under whose superintendence a Sunday school is held in the church. A school is also held in the R. C. chapel, in which, and in two private schools, about 130 children are educated.

KILCORNAN, a parish, in the barony of KENRY, county of LIMERICK, and province of MUNSTER, 1 mile (W.) from Pallas-Kenry, on the river Shannon and the lower road to Askeaton; containing 3840 inhabitants. This place was one of the chief stations, in this part of Ireland, of the Danes, who in 1041 erected a very strong fortress near the present village of Castletown, and the Danish chieftain having soon afterwards embraced the Christian faith, built a church near the fort of Moige. In 1164 another castle was erected, which soon after fell into the hands of the O'Donovans, by whom it was given up to the English; it afterwards became part of the possessions of the Earl of Desmond, on whose rebellion in the reign of Elizabeth it was forfeited, together with the manor, and was granted to Sir Hardress Waller, ancestor of the present proprietor. In the war of 1641 it was garrisoned for the king, but was taken the year following by the Irish under the command of Gen. Purcell, who kept possession of it till its surrender to Ireton, by whom it was garrisoned for Cromwell. The pa-

rish comprises 9637 statute acres, as applotted under the tithe act; the lands towards the Shannon are fertile and under good cultivation, but towards the south are much encumbered with stones scattered in every direction, and with portions of rock rising above the surface; they are, notwithstanding, well fenced and drained, and together form one of the most fertile and best-cultivated districts in the South of Ireland. The principal seats are Castletown, the elegant residence of J. Waller, Esq., beautifully situated in a richly wooded demesne of 200 Irish acres, sloping gently to the river; Holly Park, the ancient residence of the Taylor family, now the property of Sir Aubrey de Vere, Bart.; Summerville, the ancient seat of Lord Charleville, now occupied by an agent; Castle Grey, of G. Langford, Esq.; Stonehall, of E. Langford, Esq.; and Bushy Island, of P. Low, Esq. There are also many large and substantial farm-houses, and several very neat cottages. The living is a rectory, in the diocese of Limerick, and in the patronage of J. Waller, Esq.: the tithes amount to £646. 3. 1. The church, a spacious and handsome edifice with a lofty embattled tower, was built entirely of hewn marble in 1832, at an expense of £1500, of which £800 was a loan from the late Board of First Fruits, and the remainder a gift from J. Waller, Esq., who also undertook to repay the loan. The glebe-house is a very handsome and commodious residence, and the glebe comprises 60 acres of profitable land. In the R. C. divisions this parish is the head of a union or district called Stonehall and Cappagh, comprising also the parishes of Cappagh and Nantinan; the old chapel is in the village of Stonehall, and a handsome chapel of hewn marble was built at Boherbuie, in 1832, at the expense of J. Waller, Esq. About 120 children are taught in the two public schools of this parish, one of which is supported by Mr. Waller; and there are two private schools, in which are about 170 children. Of the castle built by the Danes nothing is now remaining, and of that subsequently erected the vestiges are very slight. In the south-western part of the parish are some fragments of the castle of Carrigonan; and on the new line of road, near Holly Park, are the interesting ruins of the old church or priory of Killeen. Not far from Carrigonan are the remains of the small church, of Cillenalotor, 12 feet long and 8 feet wide, lighted by one narrow lancet window in the east gable, and having a very low pointed entrance on the west. Near Stonehall are some very small but interesting lakes, on the shores of which are vestiges of ancient buildings.

KILCORNAN, or KILCORAN, a parish, in the barony of CLANWILLIAM, county of TIPPERARY, and province of MUNSTER, 5-§ miles (W.N.W.) from Tipperary; containing 153 inhabitants. It is a rectory, in the diocese of Emly, forming part of the union of Drumkeen and corps of the archdeaconry of Emly: the tithes amount to £52. 10.

KILCORNEY, a parish, in the barony of BURREN, county of CLARE, and province of MUNSTER, eight miles (N. N. E.) from Curofin, near the road from Kilfenora to Ballyvaughan; containing 335 inhabitants. The living is a rectory and vicarage, in the diocese of Kilfenora, united from time immemorial to the rectories and vicarages of Kilheny and Oughtmanna, which together constitute the union of Kilcorney and corps of the chancellorship of Kilfenora, in the gift of the Bishop:

the tithes amount to £20, and those of the union to £165. There is neither church nor glebe-house, but a glebe of 18½ acres. In the R. C. divisions this parish forms part of the union or district of Carrune. About 65 children are educated in a school superintended by the R. C. clergyman. The ruins of the ancient church still remain in the burial-ground. Near the village is a remarkable cave, the mouth of which is level with the ground: from the interior of this cave, which is of considerable extent, water is occasionally spouted into the air to a great height, and inundates the plain, although it is at some distance from any river or lake, and nearly six miles from the sea.

KILCORNEY, a parish, in the barony of WEST MUSKERRY, county of CORK, and province of MUNSTER, 3 miles (E. S. E.) from Millstreet, on the Bogra road to Cork; containing 1257 inhabitants, and comprising 8606 statute acres, of which 3474 consist of good arable land, and the remainder of mountain pasture. In 1651, a desperate battle was fought at Knockbrack, or Knockiclashy, on the borders of this parish, between the parliamentary forces under Lord Broghill and those commanded by Lord Muskerry. Towards the south and south-east the parish is mountainous, and on the east borders on the Bogra Moors: good building stone is found in several places. Kilcorney House, the residence of H. Sherlock, Esq., is an old mansion to which was formerly attached an extensive and finely wooded demesne. The living is a rectory and vicarage, in the diocese of Cloyne, and in the patronage of the Bishop: the tithes amount to £147. 13. 10. There is neither church nor glebe-house, but a glebe of about 13 acres. In the R. C. divisions the parish forms part of the district of Clonmeen: the chapel, a plain edifice, is situated on the road to Cork. About 80 children are educated in two private schools. Some vestiges of the old church still exist in the burial-ground.

KILCOWAN, or KILCOAN, a parish, in the barony of BARGY, county of WEXFORD, and province of LEINSTER, 10 miles (S. W. by S.) from Wexford, on the lough formed by the burrow of Ballyteigue; containing 557 inhabitants. This parish comprises 1959 statute acres, as apportioned under the tithe act: the land, which is chiefly in tillage, is partly manured with sea-weed, procured from the lough, and partly with lime, quarries of good limestone being worked on the townland of Baldwinstown. It is in the diocese of Ferns; the rectory is inappropriate in the representatives of W. Bell, Esq., and the vicarage forms part of the union of Mulrankin. The tithes amount to £162. 11. 6., of which £111. 18. 3. is payable to the impropricators, and £50. 13. 3. to the vicar. In the R. C. divisions it forms part of the union or district of Rathangan. A school-house has been lately erected at the village of Baldwinstown, in which about 40 children are educated, under the superintendence of the parish priest. Near the village is the castle of Baldwinstown, consisting of a lofty tower, about 30 feet square, the walls of which at the base measure nearly 13 feet in thickness.

KILCOWANMORE, a parish, in the barony of SHELMAIER, county of WEXFORD, and province of LEINSTER, 5 miles (S. W.) from Enniscorthy, on the road to Ballyhack; containing 630 inhabitants, and comprising 4270 statute acres. It is an inappropriate cure, in the diocese of Ferns, held with that of Clongeen,

and in the patronage of F. Leigh, Esq., in whom the rectory is inappropriate, and both parishes are annexed to the union of Tintern for the performance of clerical duties: the tithes, amounting to £70, are entirely payable to Mr. Leigh, who allows a stipend to the curate of Tintern for discharging the duties of the two parishes, between which several others intervene. About 40 children are educated in a private school.

KILCREAGH, a parish, in the barony of BALROTHERY, county of DUBLIN, and province of LEINSTER, 2 miles (N. E.) from Swords; the population is included in the return for Donabate, into which this parish has merged. It is a vicarage, in the diocese of Dublin, incorporated with Donabate, and in the patronage of the Archbishop; the rectory is appropriate to the economy fund of St. Patrick's cathedral: the tithes are included with those of Donabate. The church, which was very small, is in ruins.

KILCREGAN, a parish, in the barony of IMOKILLY, county of CORK, and province of MUNSTER, 5 miles (S. E.) from Castlemartyr; containing 573 inhabitants. This parish, which is bounded on the south by the Atlantic Ocean, comprises 1008 statute acres, as apportioned under the tithe act. The northern part is very hilly and the soil shallow, resting on a substratum of clay-slate; but from its immediate vicinity to the sea, whence abundance of sea-weed and sand are procured for manure, it is rendered tolerably productive. In other parts the land is of good quality, and in an excellent state of cultivation, and at Ballycrenan considerable improvements in agriculture are in progress; about three-fourths of the land are in tillage, and the remainder in grazing farms, with some rough mountain pasture. From its situation about midway between Cable island and Ballycotton bay, and from its fine beach of sand extending in a bold semicircular sweep for nearly four miles, this place is much resorted to for sea-bathing. At Ballycrenan is a coast-guard station belonging to the district of Youghal. The living is a vicarage, in the diocese of Cloyne, episcopally united to those of Kilmacdonough and Garryvoe, forming the union of Kilcregan, in the patronage of the Crown; the rectory forms part of the union of Lisgold and corps of the precentorship in the cathedral of Cloyne. The tithes amount to £120, of which £80 is payable to the precentor, and £40 to the vicar; and the aggregate tithes of the union amount to £455. 1. 11½. The church, erected in 1636, is about to be rebuilt; it contains some monuments to the Tynte family, formerly proprietors of the castle. There is no glebe-house; the glebe comprises 11½ acres. In the R. C. divisions this parish forms part of the union or district of Ladiesbridge. The parochial male and female schools, in which are about 20 children, are supported by Captain Hoare (who gives the house rent-free), Mrs. B. Fitzgerald, and the vicar; and there is a private school of about 20 children. The fine ruins of Ballycrenan castle occupy an eminence at a short distance from the coast, commanding an interesting view of the sea and the beautiful bay of Ballycotton: this castle was built by the Carew family early in the 15th century, and was destroyed in 1641; it was afterwards restored, and occupied till 1798; the Wallis family, who purchased it soon after the abdication of Jas. II., were the last occupiers.



KILCREDANE, or KILSHIDEEN (commonly called KILKNEEDAN), a parish, in the barony of MAGONIHY, county of KERRY, and province of MUNSTER,  $4\frac{1}{2}$  miles (N.byW.) from Killarney, on the old road to Tralee; containing 782 inhabitants, and comprising 3650 statute acres, mostly in tillage and of good quality. It is a vicarage, in the diocese of Ardfert and Aghadoe, forming part of the union of Molahiffe; the rectory is inappropriate in the Crosbie family. The tithes, amounting to £73. 16. 10., are payable in equal portions to the impropriator and the vicar. The townlands of East and West Inchicarriganes and Aughnablaha pay half tithes with the parish of Kilcummin. In the R. C. divisions it forms part of the union or district of Fieries; the chapel at Ballyhar is a modern building. About 80 children are educated in two private schools. On an eminence overhanging the Gheestan river, which bounds the parish on the north-east, are the ruins of the old church.

KILCROAN, a parish, in the barony of HALFBALLYMOE, county of GALWAY, and province of CONNAUGHT, 11 miles (N. W. by W.) from Roscommon, on the road from that place to Dunmore; containing 2329 inhabitants. This parish comprises 3875 statute acres, as applotted under the tithe act, exclusively of a large quantity of bog, and contains Glinsk, the seat of Sir John Burke, Bart. It is a vicarage, in the diocese of Elphin, forming part of the union of Donamon; the rectory is inappropriate in Lord Ranelagh, and the tithes amount to £106. 15., which is equally divided between the impropriator and the vicar. In the R. C. divisions it is the head of a union or district, called Glinsk and Kilcroan, including the parishes of Kilcroan, Ballynakill, Ardclare, and Oran, and containing chapels at Glinsk and Ballymoe. About 20 children are educated in a public, and about 50 in a private, school; there is also a Sunday school. Here are the ruins of an ancient church, and at Tubberroe are the remains of an abbey.

KILCROHANE, or MUNTEBARRA, a parish, in the West Division of the barony of WEST CARBERY, county of CORK, and province of MUNSTER, 14 miles (S. W.) from Bantry, on the southern coast; containing 4317 inhabitants. This parish, which is situated between the bays of Dunmanus and Bantry, forms a peninsula terminating in Sheep's Head, and comprises 13,230 statute acres, as applotted under the tithe act, and valued at £2247 per annum. Of these, 9168 acres are mountain, 1667 coarse pasturage, 2125 arable, 260 good pasture land, and about 10 acres bog. The soil is generally rocky and unproductive, and much of the land is uncultivated; its exposed situation between the bays lays it open to the full force of the westerly and north-westerly winds, and is very unfavourable to agricultural improvement. A ridge of mountains of clay-slate intersects the parish from east to west, and on the highest point is a signal tower, communicating with those of Bere island and Three-Castle Head. There are several small lakes; manganese is found in different places, and there are indications of copper ore, and abundance of slate of good quality, but no attempt has yet been made to work any of these minerals. The only seat is O'Donovan's Cove, the residence of T. O'Donovan, Esq. Sheep's Head is situated in  $51^{\circ} 32'$  (N. Lat.) and  $9^{\circ} 39'$  (W. Lon.), and is 4 miles (N. N. E.) from Three-Castle

Head; between them is the entrance to Dunmanus bay. The parish is in the diocese of Cork; the rectory is inappropriate in Lord Riversdale, and the vicarage forms part of the union of Durrus. The tithes amount to £370, of which £135 is payable to the impropriator and the remainder to the vicar; the glebe comprises  $5\frac{1}{2}$  acres. The R. C. parish is co-extensive with that of the Established Church; the chapel is a small plain edifice. On the shore of Dunmanus bay are the ruins of the old parish church, and near it are the remains of the ancient castle of the O'Donovans, built in the 16th century.

KILCROHANE, a parish, in the barony of DUNKERRON, county of KERRY, and province of MUNSTER, 14 miles (S. W.) from Kenmare; containing 9468 inhabitants. This parish is situated on the northern shore of the great river or bay of Kenmare, along which it extends nearly 14 miles. It is bounded on the east by the river Blackwater, on the west by the bay of Ballinaskelligs, and on the north by a range of lofty mountains which separates it from the barony of Iveragh; and is computed to contain nearly 90,000 statute acres, the greater part of which consists of rocky mountain pasture, waste, and bog, there being but a very small portion in tillage, and that chiefly for potatoes, for which sea manure is used. The land is usually computed by gneeves, of which the parish contains 768, estimated at the annual value of £6720. Nearly in the centre of the parish an inlet of the bay of Kenmare receives the river Sneem, and forms the harbour of that name, where vessels of considerable size may lie securely when not exposed to the south-western gales. The western extremity of the parish terminates in the peninsula called Hog Head, which forms the southern side of the bay of Ballinaskelligs. Along the shore in Kenmare bay are several islands, the principal of which is Rossmore; and about a league off the western shore are those of Scariff and Dinish, called the Hog Islands. There is at present but one main line of road through the parish; but a new line is about to be constructed from Sneem to the pass of Cameduff, where it will meet the new road between Killarney and Kenmare about midway. Several of the inhabitants, including some of the small farmers, are occasionally employed in the fishery of the bay, on which they partly depend for their support; but it is expected that the new road from Sneem will tend materially to develop the agricultural resources of this wild and mountainous district. The bogs, which are deep and extensive, were surveyed about 30 years since, by the late Mr. Nimmo, who reported to the Government that the greater part of them were capable of being drained and brought into cultivation at a moderate expense. On the summit of the mountain called Finabagough, 1200 feet above the level of the sea, is an extensive tract of common, where cattle are grazed during the summer months. The seats are Derrynane, the residence of Daniel O'Cormell, Esq., M.P.; Derriquin, of F. C. Bland, Esq.; Hollywood, of—Hyde, Esq.; Aska, of Dr. Browne; Castle Cove, of Mr. O'Sullivan; and the glebe-house, of the Rev. S. Mathews. Berrynane, sometimes called Derrynane or Darrynane Abbey, from its proximity to the ruins of the ancient monastery of that name, is situated near the shore of the Atlantic, at the western extremity of the parish: it is an extensive but irregular pile of building, partly in the castellated style, and has been much enlarged by the proprietor,

who has also greatly improved the approaches, and extended the shrubberies and plantations as far as the situation, so much exposed to the western gales, will allow. The surrounding scenery, which is of the most wild and romantic description, is terminated on the north by a range of rugged and lofty mountains, from the summit of which an extensive view of the western coast is obtained, embracing the entrances to the bays of Bantry and Kenmare, the bay of Ballinaskelligs, Dursey Island, and the Skellig Isles. Derriquin, also partly castellated, is situated in a finely wooded demesne on the bay of Kenmare, which is here studded with several small islands. The prostrate juniper is found on the shore at this place. A penny post to Cahirciveen has been lately established at Ballybrack.

The living is a rectory and vicarage, in the diocese of Ardfert and Aghadoe, united prior to any existing record to the rectory and vicarage of Templenoe, and in the patronage of the Crown: the tithes amount to £258. 9. 2¼., and those of the union to £380. 15. 4½. The church at Sneem is a plain structure, erected about 1790, for which purpose £390 was granted by the late Board of First Fruits, and £100 was granted at the same period towards the erection of the glebe-house. The glebe comprises 23 acres, subject to a rent of £30. In the R. C. divisions this parish forms two separate districts; the eastern, called Ballybog, contains the chapels of Sneem and Thahilla; and the western, called Derrynane, those of Derrynane and Lohurt. The chapel at Sneem is a large plain building, and that at Derrynane is a neat modern edifice, erected at the joint expense of the late General Daniel Count O'Connell, Mr. O'Connell, and Mr. Hartop. The parochial school at Sneem is supported by Mr. Bland, of Derriquin, and the incumbent; a school held in Sneem chapel is chiefly supported by the priest, and a free school at Derrynane by a bequest of £10 per annum from the late General Daniel Count O'Connell (at whose expense the school-house, a neat building, was erected) and by annual donations from Mr. O'Connell and Mr. Hartop: about 250 children are educated in these schools. The ruins of Aghamore or Derrynane Abbey, founded in the seventh century by the monks of St. Finbarr, at Cork, for canons regular of the order of St. Augustine, stand on a peninsula which becomes insulated at spring tides, and has therefore acquired the name of "Abbey Island." A portion of the walls has been washed away by the violence of the waves, but the remains are still considerable, and the eastern window nearly entire. Here is the family vault of the O'Connells. At Coode are the ruins of the old church, and on a hill about a mile from it is a curious hermitage, hewn out of the solid rock, said to have belonged to St. Crohane, the patron saint of the parish. At Cahirdaniel are the remains of a large fortification, consisting of a rampart seven feet high, constructed of large stones, and attributed to the Danes; and at Money Fluch are those of a similar one. But one of the most remarkable ancient structures in Ireland is Staigue Fort, which is generally considered to be unique. It stands on a low hill nearly in the centre of an amphitheatre of barren mountains, open from the south to the bay of Kenmare, from which it is about a mile and a half distant. The building, which is nearly of a circular form, is constructed of the ordinary stone of the country, but bears no mark whatever of a tool, having been evidently erect-

ed before masonry became a regular art. The only entrance is by a doorway barely five feet high, through a wall upwards of 13 feet thick, which opens into an area of about 90 feet in diameter. The circumference is divided into a series of compartments of steps, or seats, ascending to the top of the surrounding wall, in the form of the letter X, and in two of these compartments are entrances to cells constructed in the centre of the wall. The average height of the wall on the outside is 18 feet, battering as it rises by a curve, which produces a very singular effect: the wall also batters on the inside, so as to be reduced from about 13 feet at the bottom to 7 at the top. On the outside the stones are small, and the joints are so filled with splinters of stone as not to be removed without violence. The fort is surrounded by a broad fosse. Various conjectures have been formed as to its origin and use, the most probable of which appears to be that it was erected as a place of refuge for the inhabitants and their cattle from the sudden inroads of the pirates of former times.—See BLACKWATER, DINISH, SCARIFF, and SNEEM.

KILCRONAGHAN, a parish, in the barony of LOUGHINSHOUN, county of LONDONDERRY, and province of ULSTER; containing, with the post-town of Tubbermore, 4186 inhabitants. It comprises, according to the Ordnance survey, 7992¾ statute acres, of which 7409 are apportioned under the tithe act, and includes some of the richest portions of the valley of the Mayola, the principal part of which is pasture; there are also above 500 acres of mountain land in pasture. Great quantities of reddish limestone and much valuable freestone are quarried, some of which is exported from Portballyronan: there are also some thin seams of coal. The principal seats are Fort William, the residence of J. Stevenson, Esq., and the glebe-house, of the Rev. J. T. Paul. The living is a rectory, in the diocese of Derry, and in the patronage of the Bishop: the tithes amount to £350. The church is a small edifice, rebuilt in 1816; near the communion table is a beautiful niche in the Norman style, which was part of the ancient edifice: the Ecclesiastical Commissioners lately granted £132 for the repair of this church. The glebe-house, which adjoins it, stands on a glebe of three acres, besides which there is a glebe of 234 acres of arable land, about two miles from the church. In the R. C. divisions this parish forms part of the union or district of Desartmartin, and has a chapel at Keenaght. There is a meeting-house for Presbyterians at Tubbermore: it was built in 1728, and is of the second class, in connection with the Synod of Ulster. There is also a meeting-house for Independents in the town. About 480 children are educated in seven public schools, and there are six Sunday schools. Dr. Adam Clarke, the celebrated biblicist, was born at Moybeg, in this parish.—See TUBBERMORE.

KILCRUMPER, a parish, partly in the barony of FERMOY, but chiefly in that of CONDONS and CLONGIBBONS, county of CORK, and province of MUNSTER, at the junction of the rivers Funcheon and Blackwater, and nearly adjoining the town of Kilworth; containing 1408 inhabitants, and comprising 3249 statute acres, as apportioned under the tithe act, and valued at £3842. 14. 11. per annum. The land is in general of a good quality and chiefly under tillage. Limestone and

brownstone abound, and are worked to a considerable extent for manure and building. At Araglyn are the extensive woollen-mills of Mr. Paulet Higgins, for the manufacture of broad cloth. The gentlemen's seats are Ballinacarriga, the residence of J. G. Pym, Esq.; Douglas, of Henry Deece, Esq.; and Kilcrumper glebe, of the Rev. T. Newenham, which is beautifully situated on an eminence peninsulated by the Araglyn, the Funcheon, and the Blackwater, and commands one of the most luxuriant and picturesque scenes in the county. The parish is in the diocese of Cloyne: the rectory is impropriate in Messrs. E. & B. Norcott, and the vicarage forms part of the union of Kilworth: the tithes, amounting to £440. 3. 3., are payable in equal portions to the impropiators and the vicar. In the R. C. divisions it is partly included in the union or district of Kilworth, but chiefly in that of Fermoy. About 30 children are educated in a private school. On a rocky eminence overhanging the Funcheon are the extensive remains of the castellated mansion of Ballyhindon.

KILCULLANE.—See KILKELLANE.

KILCULLEN, a parish, in the barony of KILCULLEN, county of KILDARE, and province of LEINSTER, 8 miles (S. S.W.) from Naas, on the mail coach road from Dublin to Athy and Carlow; containing 2918 inhabitants. This place, which since the erection of the new town of Kilcullen-Bridge, has been called Old Kilcullen, derived its name from the foundation of a church and monastery in the district of Coulan, of which St. Patrick appointed St. Isermine bishop, who died in 469 and was succeeded by St. Mactalius. The monastery and the town which grew up around it were plundered repeatedly by the Danes, between the years 883 and 1037; but after the English obtained a settlement in the country, the town was fortified and greatly increased in importance. Soon after the invasion, a castle was erected here by the Fitzmartins, which afterwards became the property of the Fitz-Eustace family, of whom Thomas Fitz-Eustace, afterwards Viscount Baltinglass, was created Baron of Kilcullen by Hen. VIII. Previously to the year 1319, the town was surrounded with strong walls and defended by seven gates, but Maurice Jaques having in that year built a bridge over the river Liffey, about two miles from this place, the town of Kilcullen-Bridge began rapidly to increase, and the ancient town to decline. During the civil war this castle was garrisoned for the parliamentarians, in 1641, but was taken two years afterwards by the Marquess of Ormonde. In the same year, the commissioners appointed to treat for a cessation of hostilities assembled here, but afterwards adjourned to Jigginstown, near Naas, and in 1647 the castle was taken and burnt by the parliamentarians. In the disturbances of 1798, a large number of the insurgents posted themselves in the churchyard, on the summit of a very steep hill, and Capts. Erskine and Cookes, who advanced to dislodge them, were killed in the attempt, and their party repulsed. The insurgents afterwards assembled in great numbers on the heights above the town, from which they were driven with great loss by Gen. Dundas, who was stationed here, and several thousands of them subsequently surrendered to him on the hill of Knockawlin, about a mile distant, where they had occupied an intrenched camp. The town, which stood on a

bleak eminence in a very commanding position, is now only an insignificant village; its market, which belongs by patent to the Rev. Thomas O'Moore, has been removed to Kilcullen-Bridge, but fairs are still held here on June 22nd and Oct. 3rd.

The parish comprises 6619 statute acres, of which more than four-fifths are in tillage, and the remainder, with the exception of a small portion of woodland and exhausted bog, is in pasture. The soil is fertile, and the lands are in a high state of cultivation; the system of agriculture has, within the last 15 years, been very greatly improved, and the surrounding scenery is pleasingly diversified. Castle-Martin, the elegant residence of W. H. Carter, Esq., occupies the site of the ancient castle of the Fitz-Martins, near Kilcullen-Bridge: the present mansion was occupied by the king's troops as a barrack, in 1798; it is surrounded with a highly improved and richly wooded demesne. Halverstown, the seat of P. Purcell, Esq., is finely situated in the midst of extensive and thriving plantations, which, covering an elevated part of the demesne, are a great ornament to a large tract of country around. The living is a vicarage (otherwise called a perpetual curacy), in the diocese of Dublin, united, in 1833, to the impropriate curacies of Davids-town, Giltown, and Brannickstown, together forming the impropriate or perpetual curacy of Kilcullen; the rectory is partly appropriate to the precentorship, but chiefly united to the half rectory of Glasnevin, together constituting the corps of the chancellorship of the cathedral of Christchurch, Dublin, in the patronage of the Crown. The tithes amount to £332. 6. 10., of which £37. 6. 6. is payable to the precentor, £197. 6. 5. to the chancellor, and £97. 13. 11. to the perpetual curate. The church, for the erection of which the late Board of First Fruits granted a loan of £1000, is undergoing an enlargement, which will render it cruciform, the Ecclesiastical Commissioners having granted £238. Divine service is also performed during the summer in a school-house at Calvertstown. The glebe-house is a neat building, and the glebe comprises 20 acres. The R. C. parish is co-extensive with that of the Established Church; there is a chapel at Gormanstown, and also at New Abbey; the latter stands within the cemetery, and is built partly with the materials of the ancient abbey, some of the ornamental sculptures of which are preserved in the present building. About 430 children are taught in five public schools, of which one was built by a bequest of £100 from the Rev. Kildare Burrowes, and is aided by donations from the Rev. J. Burrowes and Mrs. Purcell; and there is also a Sunday school. There are still some remains of New Abbey, founded in 1460 for Franciscans of the Strict Observance, by Sir Rowland Fitz-Eustace, many years Lord Chancellor and Treasurer of Ireland. After its dissolution it was granted, in 1582, by Queen Elizabeth to the poet Spenser; and though the tower fell in 1764, and a great portion of the materials was used in building the R. C. chapel, the ruins are still highly interesting. The tomb of the founder and his lady are still visible in the churchyard, but so deeply sunk in the ground that the inscription, ascribing the foundation of the abbey to Rowland Fitz-Eustace, who died Dec. 19th, 1496, can with difficulty be read. In the churchyard at Old Kilcullen are the remains of a

slender circular tower, and the erect shaft of an ancient cross divided into compartments, each containing an emblematical sculpture.

KILCULLEN-BRIDGE, a market and post-town, in the parish and barony of KILCULLEN, county of KILDARE, and province of LEINSTER, 5½ miles (S. by W.) from Naas, and 21 (S. W.) from Dublin; containing 699 inhabitants. This town had its origin in the erection of a bridge over the river Liffey, in 1319, from which period it continued gradually to increase, and has now totally superseded the ancient town of Kilcullen, of which the market has been removed to this place. It is two miles to the east of the former town, and within a short distance of the great Bog of Allen, and consists of one principal street containing 112 houses; it lies chiefly on the western bank of the river, and is well supplied with water; the bridge has a venerable and interesting appearance, and not far from the eastern end of it is a large rath. The market is on Saturday, and is well supplied; and fairs are held on Feb. 2nd, March 25th, June 22nd, Sept. 8th and 29th, Oct. 2nd, and Dec. 8th. A constabulary police station has been established here; and petty sessions are held every Saturday. There is a dispensary, and in the vicinity is a small monastic establishment.

KILCULLIHEEN, or KILCLOHEEN, a parish, in the county of the city of WATERFORD, and province of MUNSTER, 1½ mile (E. N. E.) from Waterford; containing 1333 inhabitants. It comprises 2182 statute acres, of which about 729 are in tillage, and 1296 in pasture; and was originally part of the county of Kilkenny, but by grant of Chas. I. was transferred to Waterford, with which it is connected by a wooden bridge over the Suir from Ferry bank. Near the bridge is a large ship-building establishment. The principal seats are New Park, the residence of the Rt. Hon. Sir John Newport, Bart.; Belmont House, of H. Winston Barron, Esq.; Killaspy, of A. Sherlock, Esq.; Rockshire, of the Hon. Mrs. Greene; Sion Lodge, of C. S. Tandy, Esq.; and the residences of Major Snow, Capt. Snow, and A. R. Pope, Esq. The parish is in the diocese of Ossory; the rectory is inappropriate in the corporation of Waterford, and the vicarage has been united from time immemorial to the rectory of Muckalee. The tithes amount to £110, of which £65 is payable to the impropiators, and £45 to the vicar. The church was built by aid of a loan of £900, in 1820, from the late Board of First Fruits, and has recently been repaired by a grant of £300 from the Ecclesiastical Commissioners. In the R. C. divisions it forms part of the district of Slieruagh, and contains a chapel. About 60 children are educated in a private school. In 1151, Dermot Mac Murrough, King of Leinster, founded a nunnery here as a cell to that of St. Mary de Hogges, near Dublin, and it was afterwards richly endowed by King John and David Fitz-Milo: it was sometimes called the Nunnery De Bello Portu, and at the dissolution was granted to the corporation of Waterford.

KILCULLY, a parish, in the county of the city of CORK, and province of MUNSTER, 2¼ miles (N.) from Cork, on the road from that city to Mallow; containing 447 inhabitants. It comprises 1734 statute acres, as applotted under the tithe act, and valued at £2669 per annum, and consists principally of dairy farms. The

land is based upon clay-slate, and is generally fertile and well cultivated: here is a very large flour-mill. The living is a rectory and vicarage, in the diocese of Cork, and in the patronage of the Bishop: the tithes amount to £127. 19. 8. Divine service is performed in a house licensed by the bishop. In the R. C. divisions it forms part of the union or district of Upper Glanmire. Here are some remains of the church, and not far distant are the ruins of Rahinsky castle.

KILCUMMER, a parish, in the barony of FERMOY, county of CORK, and province of MUNSTER, 1½ mile (S. E. by S.) from Castletown-Roche, on the road from Mallow to Fermoy, and on the rivers Awbeg and Blackwater; containing 812 inhabitants, and comprising 2480 statute acres, as applotted under the tithe act, and valued at £1787 per annum. The land, with the exception of the portion on the south side of the Blackwater, forming part of the Nagle mountains, is of medium quality, and chiefly in tillage. Fairs are held on the 21st of April, July, Sept., and Dec, for cattle and pigs. The seats are Woodville, the residence of Mrs. Gibbons; and Renny, the property of H. Smith, Esq. The latter was formerly part of the estate, and the occasional residence of the poet Spenser; it is finely situated at the junction of the Awbeg with the Blackwater; and some vestiges of the old castle of Renny still exist near the present house. At a short distance from this place the Awbeg is crossed by the long bridge of Kilcummer, and near the high road leading to the bridge are the ruins of the ancient church. The living is a rectory and vicarage, in the diocese of Cloyne, and in the patronage of the Bishop: the tithes amount to £132. In the R. C. divisions this parish forms part of the union or district of Castletown-Roche. About 15 children are educated in a private school.

KILCUMMIN, a parish, in the barony of MOYCUL-LIN, county of GALWAY, and province of CONNAUGHT; containing, with the post-town of Oughterard, 9848 inhabitants. It comprises 93,982 statute acres, of which only 8811 are rated in the county books, the remainder being bog and mountain; and includes within its limits several uninhabited islands, and the inhabited islands of Littermullen, Innisherik, Dynish, Farnish, and Nappagh, in Kilkerrin and Greatman's bays. The principal seats are Lemonfield, the residence of T. O'Flahertie, Esq.; Port Carrin, of J. Nolan, Esq.; Ardvorn, of A. Ross, Esq.; Clareville, of T. B. Martin, Esq.; and Lodge, of the Rev. Dr. Kirwan. The living is a perpetual cure, in the diocese of Tuam, united to those of Ragoon, Moycallen, and Ballinacourty, and in the patronage of the Archbishop; the rectory is partly inappropriate in T. B. Martin, Esq., and partly forms a portion of the union of St. Nicholas and wardenship of Galway. The tithes amount to £140, of which £70 is payable to the impropiator, £35 to the warden of Galway, and £35 to the perpetual curate. The church, which is in Oughterard, is a small neat building, for the erection of which the late Board of First Fruits gave £600, in 1808. For the erection of the glebe-house, the same Board, in 1819, gave £450 and lent £50: the glebe comprises 16 acres. In the R. C. divisions this parish is partly in the diocese of Galway, and partly in that of Tuam: the former part is called Oughterard, from the chapel being at that place; the latter is united to part of Killanin, and is called the

union or district of Killeen, in which are three chapels. About 220 children are educated in seven, private schools. The town of Galway and a large portion of the adjoining country are supplied with turf from the district that stretches along the headlands of Kilkerrin and Greatman's bays; and the inhabitants of the interior, through the medium of Lough Corrib, are hence supplied with sea-sand and sea-weed for manure. Several hundred boats are constantly employed in the conveyance of these articles, and during the intervals between the fishing seasons many of the fishing-boats are similarly occupied. From this place to Galway there are two sailing courses, one by the bay of Kilkerrin round Galin Head, where there is a tremendous sea with strong currents; the other by Greatman's bay, by which vessels may keep in smooth water within the islands. This passage is, however, obstructed by the rocky pass of Dangan, which can only be sailed through at high tide, so that 200 boats are sometimes waiting for a passage. To remedy this evil, it is proposed to clear that channel and construct piers, which would render the passage easy at most heights of the tide. The estimated expense of this great improvement is only £480. 3. 4., and the Board of Public Works have recommended that half should be paid by Government. A pier has been erected by the Fishery Board on the north-east side of Garomna Island, in Greatman's bay.—See OUGHTERARD.

KILCUMMIN, a parish, in the barony of MAGONIHY, county of KERRY, and province of MUNSTER,  $4\frac{1}{2}$  miles (N. E.) from Killarney, on the roads from that town to Castleisland and Millstreet; containing 6637 inhabitants, and comprising 36,958 statute acres, as apportioned under the tithe act, including 422 acres not tithable. A considerable portion consists of mountain pasture, bog, and coarse arable land. The soil is in general heavy; but in consequence of an abundant supply of lime, the state of agriculture has of late been much improved. The quarry at Carrigdulkeen, isolated in the midst of an extensive district of mountain and bog, produces a fine blue limestone, equally adapted for building and manure, and is worked to a considerable extent, there being no other within a circuit of several miles. A court is occasionally held at Five-mile-bridge, by the Earl of Kenmare's seneschal, for the manors of Ross and Molahiffe, at which debts not exceeding 40s. late currency are recoverable. The seats are Shanagh House, the residence of Mr. H. O'Sullivan; and Rathmore, the property of D. Cronin, Esq., now occupied by a society of monks of the order of La Trappe, a branch from the parent establishment at Mount Melleray, in the county of Waterford. The parish is in the diocese of Ardfert and Aghadoe: the rectory is impropriate in the Earl of Donoughmore, and the vicarage forms part of the union of Killarney. The tithes amount to £526. 9.  $4\frac{1}{4}$ ., of which £304. 18. 7. is payable to the impropriator, and the remainder to the vicar. In the R. C. arrangements this parish is divided into East and West Kilcummin: the former, with the greater part of the adjoining parish of Nohoval-daly, forms the district of Knocknacoppel; and the latter forms a separate district, of which the chapel is situated at Kilcummin. In the district of Knocknacoppel are the chapel of that name, a large plain building; Griorguillea chapel, recently rebuilt; and that of Knocknagree, in Nohoval-

daly: there is also a chapel attached to the establishment at Rathmore open to the public. In a public school at Inch, and two others in the parish, about 380 children are educated. To each of these schools the Earl of Kenmare contributes an annual donation; and the late Mr. Cronin, of the Park, near Killarney, recently bequeathed £30 per annum for the establishment and support of a school in each of the parishes of Kilcummin and Nohoval-daly. On the southern confines of the parish are two remarkable mountains, which from their peculiar shape are called "the Paps," forming striking features in the mountain scenery on the road from Killarney to Cork. At their base is an ancient fort or rath, near which is a holy well resorted to by numbers of the peasantry on May-day. The ruins of the old church are situated on an eminence commanding an extensive prospect. The late Lord Barrymore was interred here.

KILCUMMIN, or KILCOMMUN, a parish, in the barony of TYRAWLEY, county of MAYO, and province of CONNAUGHT,  $4\frac{1}{2}$  miles (N.) from Killala, on the western side of the bay of Killala; containing 2563 inhabitants. It comprises 4009 statute acres, as apportioned under the tithe act: the land is generally good and well cultivated, except on the coast, where the drifted sand injures the soil. Good stone is obtained here. At the northern extremity of the parish is Kilcummin Head, where is a coast-guard station, being one of the six in the district of Killala. The parish is in the diocese of Killala; the rectory is appropriate to the deanery and the precentorship of Killala, and the vicarage forms part of the union of Lacken: the tithes amount to £160, of which £93 is payable to the dean and the precentor, and £67 to the vicar. In the R. C. divisions, also, it forms part of the union or district of Lacken. About 60 children are educated in two public schools, and 25 in a private school. There are some remains of the old church, near which, in a small arm of the sea, the French army under Gen. Humbert landed, in 1798.

KILCUMNEY, or DRUMCREE, a parish, in the barony of DELVIN, county of WESTMEATH, and province of LEINSTER,  $4\frac{1}{2}$  miles (S.E.) from Castle-Pollard, on the road from that place to Athboy; containing 870 inhabitants. It comprises 2439 statute acres, principally in tillage, and there is a considerable quantity of bog, also some good limestone. The principal seats are Ralphsdale, the residence of Ralph Smyth, Esq., the demesne of which is entered by a beautiful gate; Drumcree, of Robert Smyth, Esq., in whose demesne is a fine lake; and Derry Cottage, of Mrs. Berry. The living is a rectory and vicarage, in the diocese of Meath, episcopally united, in 1818, to the rectory of Dysertale and the vicarage of Kilweilagh, and in 1821 to the rectory of Killagh, of which this parish and Dysertale are in the patronage of the Bishop; Kilweilagh is in the gift of the Marquess of Drogheda, and Killagh in that of the Crown. The tithes amount to £120, and the gross value of the benefice, including tithe and glebe, is £285.18.  $5\frac{1}{2}$ . The church is a neat structure, rebuilt in 1811, for which the late Board of First Fruits granted a loan of £850; the Board also lent £450 for the erection of the glebe-house. The glebe of Kilcumney comprises 36 acres, valued at £54, and there is also a glebe of 18 acres at Killagh, valued at £20 per annum. In the R. C. divi-

sions this parish forms part of the district of St. Mary and St. Feighan, or Collinstown. About 40 children are educated in a public, and about 50 in a private, school. A hermitage existed here in the ninth century.—See DRUMCREE.

KILCUMREAGH, or KILCOMRAGH, a parish, partly in the barony of KILCOURSEY, KING'S county, partly in that of CLONLONAN, but chiefly in that of MOYCASHIEL, county of WESTMEATH, and province of LEINSTER, 3½ miles (E. N. E.) from Moat-a-Grenogue, on the road from Dublin to Athlone; containing 3787 inhabitants. This parish comprises 8065 statute acres, as apportioned under the tithe act, with a small quantity of bog and some limestone. The seats are Ballintobber, the residence of W. Fetherston-H, Esq.; Rosemount, of Lady Nagle; Grouse Lodge, of E. Fetherston-H, Esq.; and Springfield, of J. Henderson, Esq. It is a vicarage, in the diocese of Meath, forming part of the union of Ard-norcher; the rectory is impropriate in the Marquess of Downshire. The tithes amount to £249. 15. 8½., of which £148. 0. 7. is payable to the impropriator, and the remainder to the vicar; there is a glebe of 21 acres. In the R. C. divisions the parish forms part of the union or district of Kilmanaghan and Kilcumreagh, and has a chapel at Ballagh. About 90 children are educated in three private schools. A monastery of Dominican friars was founded at Ballintubber, in 1488, by Edmund de Lantu Laici, which was granted to Henry Matthews at the dissolution. Here are the ruins of a church, and of an old fort; also several raths.

KILCURFIN.—See CARRIGTOHILL.

KILDALKEY, a parish, in the barony of LUNE, county of MEATH, and province of LEINSTER, 3 miles (S. by E.) from Athboy, on the road from that place to Kinnegad; containing 2931 inhabitants. About half the parish is in tillage, and there are about 500 acres of bog, and a good limestone quarry. The village contains 21 houses, and fairs are held there on Feb. 27th, May 14th, Aug. 9th, and Dec. 13th. The principal seats are Carnisle, the residence of W. Allen, Esq.; Kildalkey House, of the Rev. J. O'Connell; Rathcormuck, of T. Potterton, Esq.; Ballinadrimny, of W. Thorogood, Esq.; Balatalion, of T. Potterton, Esq.; Woodtown West, of Miss Read; Clonbarron, of W. Nangle, Esq.; and Moyrath Castle, of H. Potterton, Esq. This castle was built in 1219, by Lord Geoffry de Montemarisco, and was subsequently a seat of the Nugent family, but is now the property of Henry Grattan, Esq. The parish is in the diocese of Meath: the rectory is impropriate in Joseph Ashe, Esq., and the vicarage forms part of the union of Athboy; the tithes amount to £380, the whole of which is payable to the impropriator. In the R. C. divisions it is the head of a union or district, comprising also the parishes of Killoghconnoghan and Castle-Rickard, and containing two chapels, of which the chapel here is a neat modern building. About 150 children are educated in two public schools, to one of which the Earl of Darnley gave an acre of land and £20 towards the erection of a school-house, and J. Stack Murphy, Esq., subscribed £20: that gentleman has also contributed £30 towards the erection of a school at Carnisle. The late Mr. Hodgins, of Dublin, bequeathed £1000 for the erection of almshouses, and £60 per annum for the inmates, who must be natives of this parish; but they have not yet been erected.

KILDALLOCK.—See KILDOLLOUGH.

KILDALLON, a parish, in the barony of TULLOGHONHO, county of CAVAN, and province of ULSTER, 3 miles (N.) from Killeshandra, on the road from that place to Ballyconnell; containing 4246 inhabitants. It comprises, according to the Ordnance survey, 11,989¼ statute acres, of which 211½ are water; 3233 acres are apportioned under the tithe act, and there is a large tract of waste land, called Ballyheady moor; the land is chiefly cultivated by spade husbandry. The principal seats are Greenville, the residence of Perrott Sheraten, Esq.; Aughabawn, of the Rev. J. Vernon; Carn cottage, of Capt. Clifford; Mackenwood, of M. Galbraith, Esq.; Belberry, of — Urwin, Esq.; and Cam, of J. Benison, Esq. The living is a rectory and vicarage, in the diocese of Kilmore, and in the gift of the Bishop: the tithes amount to £203. 1. 6½. The church is a handsome building, with a tower, erected in 1814, for which the late Board of First Fruits granted a loan of £1000. The same Board, in 1821, gave £100 and lent £1200 for the erection of the glebe-house: the glebes comprise 339 acres. In the R. C. divisions this parish is the head of a union or district, comprising also the parish of Tomeegan, and containing a chapel in each. The chapel here is a large thatched building, with a neatly planted burial-ground. At Croghan is a Presbyterian meeting-house, of the third class, in connection with the Synod of Ulster. About 560 children are educated in eight public, and 170 in two private, schools. On the summit of the hill of Carn is a heap of stones surrounded by a Danish rath; and at Drumboe is a holy well, at which patrons have been held.

KILDANGAN, a parish, in the barony of OPHALY WEST, county of KILDARE, and province of LEINSTER, 4 miles (S. W. by S.) from Kildare, on the river Barrow; containing 122 inhabitants. It comprises 962 statute acres, almost equally divided between pasturage and tillage. A patent exists for three fairs, but none are held. Kildangan Castle, the residence of Dominick O'Reilly, Esq., is situated in a highly improved and well-planted demesne, formed by the taste and skill of the late proprietor, D. W. O'Reilly, Esq. A large and ancient castle is said by tradition to have stood here, which was destroyed during the civil wars by the rival factions of the Fitzgeralds and the O'Dempseys, Viscounts of Clanmalire; it was rebuilt on a smaller scale, but was soon afterwards accidentally burnt. The castle, with his other possessions, was forfeited in 1641 by Maurice Fitzgerald, of Allen, and became the property of an ancestor of the present owner, in the early part of the last century: it is a ruin in high preservation, beautifully ornamented with ivy, and stands in the centre of the demesne. The parish is in the diocese of Kildare, and the rectory forms part of the union of Narney: the tithes amount to £45. 19. 1½. The church is in ruins, the roof having fallen in about 1812. In the R. C. divisions it is in the union or district of Monastereven, and contains a very handsome chapel, built at the expense of the late D. W. O'Reilly, Esq.

KILDARE (County of), an inland county of the province of Leinster, bounded on the east by the counties of Dublin and Wicklow, on the north by Meath, on the west by the King's and Queen's counties, and on the south by Carlow. It extends from 52° 51' to 53° 26' (N. Lat.); and from 6° 30' to 7° 12' (W. Lon.); and

comprises an area, according to the Ordnance survey, of 392,435 acres, of which 325,988 are cultivated ground, and 66,447 are unprofitable mountain and bog. The population, in 1821, amounted to 99,065, and in 1831, to 108,424.

This county, in the time of Ptolemy, was inhabited by the *Coriundi*, whose territory lay to the west of the rivers Liffey and Slaney, being bounded on the north and west by the Boyne and the Barrow, and having the tribes of the *Cauci* and *Menapii* on the east, the *Eblani* on the north, and the *Brigantes* on the south. It formed part of the district of Caellan, or Galen, which included the greater part of the present county, together with a part of those of Wicklow and Carlow; the county of Kildare portion being bounded on the east by the Wicklow mountains, on the south and west by the Barrow, and on the north by the Liffey and the bog of Allen. This latter name also signifies the woody country, by much the greater part having been an extensive forest, many traces of which are still discernible in the bogs. The native chieftains of the district were the heads of the family of Hy Caellan, or M<sup>c</sup>Kelly, whose principal residence was at Rath-Ardscull, near Athy. The last aboriginal owner of this fortress, Gicrude Crone M<sup>c</sup>Kelly, defended it against the efforts of the English during his life. After his decease the country was possessed by the Fitzgeralds, the Fitz-Henrys, and the Keatings. The territory of the O'Toiths or O'Tooles, who ruled over the southern part of the county of Wicklow, extended into this county, Tristledermot, or Castledermot, being one of their places of residence. After the landing of the English and the death of Dermot M<sup>c</sup>Murrough, last king of Leinster, which occurred soon after, this county devolved upon Strongbow, in right of his wife Eva, as part of the kingdom, or, as it was called by the English, the palatinate, of Leinster; and is generally considered to have been one of the twelve counties into which the part of the island that acknowledged the British jurisdiction was divided by King John, although it was not till the end of the reign of Edw. I., in 1296, that an act was passed for separating a large district from, the county of Dublin, and more especially for constituting Kildare, which had been a liberty appendant to the county of Dublin, a county of itself, discharged from the jurisdiction of the Dublin sheriff, and having county officers of its own. In the general division of the county among the first English settlers, by Strongbow and his heirs, Carbery was given to Meyler Fitz-Henry; Naas Offallia, to Maurice Fitzgerald, from whom the three great families of Kildare, Kerry, and Desmond, descended; Narragh was given to Robert, and Adam Fitz-Hereford had Salt, with its appendages. On the division of the palatinate of Leinster among the five coheiresses of William Marshal, who inherited in right of his wife Isabel, Strongbow's only daughter, the county of Kildare was given to the fourth daughter, Sibilla, who married William de Ferrars, Earl of Derby. William de Vescy succeeded in right of his wife Agnes, the only daughter of this marriage, but he lost the property shortly after in consequence of his fleeing into France to avoid a single combat with John Fitzgerald, who had charged him with treason, and his possessions were bestowed on his accuser. In 1234, Richard Marshal, Earl of Pembroke, the successor of William, having united with the O'Conors against

the English government, was killed in a battle on the Curragh of Kildare by the Lord Justice, aided by the Fitzgeralds, De Laceys, and Burghs. The power of the Fitzgeralds, or Geraldines, from this period became paramount in the county; insomuch that, in 1264, Richard de Rupella, Lord Justice, was made prisoner, together with the Lords Theobald Butler and John Cogan, by Maurice Fitzgerald, who had come with him to a conference at Castledermot, in order to put an end to a dispute between the Geraldines and Burghs.

This county is partly within the diocese of Dublin, but chiefly in that of Kildare. For purposes of civil jurisdiction it is divided into the baronies of Carbery, Clane, Connell, Ikeathy and Oughterany, Kilcullen, Kilkea and Moone, East Narragh and Rheban, West Narragh and Rheban, East Ophaly, West Ophaly, North Naas, South Naas, North Salt, and South Salt. It contains the incorporated assize and market towns of Naas and Athy; the ancient disfranchised borough and market town of Kildare; the market and post-towns of Kilcock, Maynooth, Celbridge, Monastereven, Timoline, Rathangan, Leixlip, Kilcullen-Bridge, and Newbridge; and the post-towns of Castledermot, Clane and Ballytore: the largest villages are Prosperous, Kill, Johnstown-Bridge, and Sallins. Prior to the Union it sent ten members to the Irish parliament,—two knights of the shire, and two representatives for each of the boroughs of Naas, Athy, Kildare, and Harristown; but since that period its representation has been confined to the two members for the county at large. The constituency, as registered in June 1836, consisted of 371 £50, 181 £20, and 830 £10 freeholders, as appears from the books of the clerk of the peace, in which the other classes of electors are not distinguished; he total number was 1382. The election, if held between the spring and summer assizes, takes place at Naas; if at any other period of the year, at Athy. The county is included in the home circuit: the spring assize is held at Naas, and the summer assize at Athy, at each of which are a county court-house and gaol. The general quarter sessions are held at Athy and Maynooth in January, at Kildare and Naas in April, at Maynooth and Athy in July, and at Naas and Kildare in October. The number of persons charged with criminal offences and committed to the two prisons, in 1835, was 101, and of civil bill committals, 22. The local government is vested in a lieutenant, 12 deputy-lieutenants, and 92 magistrates, with the usual county officers, including two coroners. There are 45 constabulary police stations, having in the whole a force of one stipendiary magistrate, 4 chief and 40 subordinate constables, and 205 men, with 6 horses the expense of whose maintenance is defrayed equally by Grand Jury presentments and by Government. The district lunatic asylum for the county is at Carlow, and the county infirmary at Kildare: there are fever hospitals at Celbridge, Naas, and Kilcullen, and dispensaries at Athy, Ballitore, Castledermot, Celbridge, Clane, Donadea, Johnstown-Bridge, Kilcock, Kilcullen, Maynooth, Monastereven, Naas, Newbridge, Rathangan, and Robertstown; the infirmary and fever hospitals are supported by Grand Jury presentments, and the dispensaries by equal presentments and voluntary subscriptions. The amount of the Grand Jury presentments for 1835 was £19,554. 18. 9., of which £1221. 7. 10. was for the public roads of the county at

large; £6051. 12. 5. for the public roads, being the baronial charge; £5206. 7. 8. for public establishments, officers' salaries, buildings, &c.; £4713. 15. 10½. for police, and £2304. 14. 11½. in repayment of loans advanced by Government. In the military arrangements it is included in the eastern district, and contains three barrack stations, two for cavalry at Newbridge and Athy, and one for infantry at Naas.

The general surface is rather level. In the barony of West Ophaly are several gently rising hills, and others occur towards the eastern boundary of the county. The greatest elevation of the plain country is around Naas, both which baronies and their vicinity present an appearance of great fertility, which is also exhibited generally throughout the eastern and southern, and a portion of the western parts of the county; but towards the north and north-west are vast tracts of the Bog of Allen, comprising more than 50,000 acres, having a flat, dreary surface, relieved here and there by verdant elevations, here called "islands." Near the southern extremity of this immense bog are the hills of Grange Allen, Cheelow, Dunmurry, Redhills, and Knocknaglogh, generally fertile, and cultivated to the summit. There are also small hills in the vicinity of Timoline and Moone; others stretching from Killan, by Kilrush, Davidstown, Calverstown, and Thomastown, and terminating in the hills of old Kilcullen and Ballysax; and other small and detached elevations near Arthurstown, Lyons, Longtown, &c. The Bog of Allen and the Curragh of Kildare are two distinguishing features of the county. Most of the bogs which lie eastward of the Shannon, occupying considerable portions of Kildare and the King's county, are comprehended, in common parlance, under the former of these names, which does not, therefore, apply to any single morass. On the contrary, the tracts of bog to which it bears reference are often separated by high ridges of dry land inclining towards different rivers, as their natural vents for drainage. The portion of it within Kildare lies, as before observed, in the northern part of the county, and near its southern margin the island of Allen (a name given to an elevated tract of cultivated soil) surrounded like an oasis in the African desert, by the solitude of the uninhabited morass, presents a gratifying feature of variety; it rises abruptly from the bog, is nearly conical, and is composed of limestone gravel. Towards the west rises the Hill of Allen, a steep elevation of a conical form, about 300 feet in height. The Curragh is a fine undulating down, six miles long and two broad: it lies in a direction from north-east to south-west, having the town of Kildare near its western extremity, and crossed by the great road from Dublin to Limerick; and is, in fact, an extensive sheepwalk of above 6000 acres, forming a more beautiful lawn than the hand of art ever made. Nothing can exceed the extreme softness and elasticity of the turf, which is of a verdure that charms the eye, and is still further set off by the gentle inequality of the surface: the soil is a fine dry loam on a substratum of limestone. It is depastured by numerous large flocks turned on it by the occupiers of the adjacent farms, who alone have the right of pasture, which greatly enhances the value of these farms. This plain has long been celebrated as the principal race-ground in Ireland, and is equal, if not superior, to that of Newmarket, in all the requisites for this sport.

The soil varies but little as compared with that of some adjoining counties: the most prevailing is deep and mellow, in some parts inclining to clay, but principally a rich loam, varying from 10 to 16 inches in depth, and resting on a hard and compact substratum, in some places impervious to water: when first turned up it is cold and arid, but when mellowed by the influence of the atmosphere, it becomes fertile. In some parts the upper, or surface, soil rests on a substratum of limestone gravel; in others, on limestone, or clay-slate. In general the county is fertile and well cultivated, particularly around Athy, and thence along the banks of the Barrow, extending to the borders of the county of Carlow. The districts around the towns of Kildare, Naas, Kill, and Clane are also fertile, well fenced, and tolerably well cultivated; but in wet seasons much water remains on the surface, showing the want of a good system of drainage, which is much neglected. Agriculture is systematically practised in some parts, particularly by the noblemen and resident gentlemen, and their example is beginning to produce its beneficial effects among the small farmers. Wheat is cultivated generally, and the quality is remarkably good; the barley is also bright and sound; the oats are good, clean and heavy, except in a few low, cold, and clayey situations; potatoes are extensively grown, and in great varieties of sorts, large quantities being sent to Dublin; turnips and mangel-wurzel are cultivated by a great number of the wealthy farmers, clover and vetches by nearly all; and rape is grown extensively around Monastereven. The Scotch plough is general, the old heavy wooden plough being rarely seen; indeed agricultural implements of all kinds are greatly improved, except the spade, which is still a long narrow tool. The heavy wooden wheel car has given place to one of much lighter construction, with low spoke-wheels, iron-bound, the kish, so general in the western counties, is scarcely ever seen here; some of the vehicles are made exactly after the plan of the Scotch cart, some of them with, and some without the high sides. Greater attention is manifested in collecting manure, and large composts are raised in the vicinity of bogs by the mixture of bog mould and stable manure or ashes. The burning of subsoil in kilns was introduced by the late Mr. Rawson, who compiled the statistical survey of Kildare for the Royal Dublin Society, and has now become general, producing the finest crops of potatoes and turnips. A kind of indurated sand found in banks, the adhesive property of which is so great that the bank, when cut perpendicularly, will never yield in any kind of weather, is considered by some agriculturists as a kind of golden mine for the farmer who can avail himself of the benefit of it. The cottagers in the neighbourhood of the Curragh collect the sheep dung, which they mix in tubs with water, stirring it until it forms a thick solution, which they call "mulch;" in this they steep the roots of their cabbage plants for some hours; a quantity of the substance consequently sticks to the roots, and ensures a full crop. In the smaller farms a very disadvantageous custom is prevalent of dividing the land into long narrow enclosures, which occasions an unnecessary and therefore injurious extent of fence in proportion to the land included. The fences generally are tolerably good, but they everywhere occupy too much ground; the usual kind is a bank of earth thrown up from a wide



ditch, and covering five or six feet of surface, so that the bank and ditch seldom occupy less than nine feet in width: in the breast of this bank, about halfway up, a single row of quicksets is placed, sometimes accompanied by seedlings of forest timber. In those parts which have not been subjected to tillage there are very rich fattening grounds; but where the soil has been much exhausted by the plough, the pasture is poor and light. The grasses in the meadows and feeding pastures are of the most valuable kinds; in low bottoms, especially in those subject to floods, Timothy grass is the principal herbage. Dairies of any extent are not frequent, except in the parts convenient to the Dublin market, where they are kept for the purpose of fattening calves. Great improvement has been made in the breed of cattle, the old long-horned Irish cow being now rarely seen; the most esteemed are the short-horned or Dutch breed, crossed with the Durham; some of the gentry and wealthy farmers have introduced the pure Durham breed, which commands large prices; others have the North Devon, which answers remarkably well. The small farmers mostly prefer the old Irish long-horned cow, crossed with the Durham; and in some districts scarce any other is seen: in the northern baronies, bordering on Meath, the large and heavy long-horned cattle are very common and grow to a size equal to those of Meath or Westmeath. Great numbers of cattle are brought from other counties, and fed here for the Dublin market. Great improvement has been made in the breed of sheep, and vast flocks are every year reared on the Curragh: the most prevailing breed is a cross between the New Leicester and the Ayrshire, but many of the principal agriculturists have the pure New Leicester; sometimes they are crossed with the Kerry sheep. The lower class of farmers have brood mares as part of their tillage stock, but they do not pay sufficient attention to the breed of the sires, and are too desirous of crossing with racers. Planting has been carried on for many years extensively and successfully. Many of the demesnes are ornamented with full-grown timber. The timber sallow thrives particularly well in the wet grounds with which the county abounds; beech and larch are also of very quick growth. In the demesne of Moore Abbey is one of the best-planted hills in Ireland; and the woods of Carton and Palmerstown are extensive, and the timber remarkably fine. In draining the bogs remains of ancient forests have been discovered.

The great mountain range of granite of which the county of Wicklow is nearly composed, terminates in this county at Castledermot. Thence by Ballitore, Kilkullen, and to the south-east of Naas, nearly as far as Rathcoole, is clay-slate; the rest of the county belongs to the great field of floetz limestone which covers the greater part of the flat country of Ireland, and which is here interrupted only by the chain of central hills. The low group of hills west of Rathcoole, which includes Windmill Hill, Athgoe, Lyons, and Rusty Hill, is composed of clay-slate, grauwaacke, grauwaacke-slate, and granite. The grauwaacke consists of small and finely rounded and angular grains of quartz, numerous minute scales of mica, small fragments of clay-slate, and sometimes portions of felspar. The rock at Windmill Hill ranges 10° north of east and south of west, which is the general direction of these hills, exhibiting also at times an undulating curved slaty formation: the dip is towards

the south-west, and generally at an angle of about 45°. The grauwaacke-slate of Windmill Hill is remarkable for containing subordinate beds of granite, the uppermost at the depth of four fathoms; they are 50 or 60 yards apart, separated by the grauwaacke-slate, and all dip from 45° to 50° to the south-east. Some of these granite beds may be traced westward to the turnpike road opposite to Rusty Hill: they consist of a small and finely grained intermixture of yellowish and greyish white felspar, greyish vitreous transparent quartz, and flakes or scales of mica, white and silvery, with some scattered portions of schorl: the grains are sometimes so minute that the stone appears almost compact. Sometimes also small particles and cubical crystals of iron pyrites are disseminated through the rock, which, when decomposing, communicate an iron-shot spotted appearance to the stone. The red sandstone conglomerate occurs *in situ* at the northern foot of the Hill of Lyons, where it is exposed for about 10 fathoms in length, in strata four feet thick, ranging east and west, dipping 30° to the north, and resting on grauwaacke-slate; it re-appears in the central range. Red Hill, Dunmurry Hill, and the western foot of Grange Hill, consist of alternating beds of finely grained grauwaacke, grauwaacke-slate, and clay-slate, ranging 10° north of east and south of west, and dipping 60° towards the south-east, but in many places being nearly vertical. At the northern foot of Red Hill is a small patch of red sandstone conglomerate, which was quarried for mill-stone some years since. Enough of the firm rock is visible to show that the strata range east and west, and dip 17° west. The Chair of Kildare consists of floetz limestone, extending southwards to the northern foot of Dunmurry Hill, and covering the grauwaacke and slaty rocks. To the north it rests on the trap of Grange Hill, which also covers the same kind of rock. Strictly speaking, these two elevations are but parts of the same hill, with a slight hollow between them. The floetz limestone of the latter appears to be disposed in massy strata, from four to five feet thick, dipping 45° towards the south-east: it is generally greyish white, but sometimes mottled reddish brown, being intermixed with shades of blueish white and grey; and it contains bivalves and entrochites. In its outgoing to the north-west the limestone presents a rocky face, or small escarpment, beyond which is a slight hollow forming the southern face of Grange Hill. In the road leading to the hill, above the rock which appears at the surface, is compact greenstone, in some places porphyritic: but near the surface it is easily frangible, and being much decomposed acquires almost the appearance of wacke. From the dip of the limestone and the general form of the Chair of Kildare, it is highly probable that the greenstone is subjacent to the limestone; an opinion confirmed by the fact that the greenstone just described contains marine exuviae, and, where adjacent to the limestone, it appears to be intermingled with calcareous matter. The organic remains are principally bivalves, ammonites, and terebratulites, with entrochites in smaller number. These organic remains seem to be confined to that portion of the rock which is in the vicinity of the limestone; for none can be discerned in the remaining mass of the hill, which exhibits everywhere rocky protuberances from one continuous body of greenstone and porphyry. The only other rock visible is clay-slate, standing in strata nearly vertical: it appears low down on the western side,

and at the base of the hill in that quarter. The Hill of Allen is separated from Grange Hill by an intervening vale, their summits being about two miles apart: it is composed of one great body of granular and compact greenstone and greenstone porphyry, which appears all round the base, on the sides, and on the summit, in numerous protuberant rocky masses, without any mark of stratification. Some of the greenstone is remarkably crystalline, consisting of large masses of hornblende, with crystals of felspar. Whether this hill be a distinct mass or connected with Grange Hill is not easily ascertained, from the depth of the alluvial soil. About a quarter of a mile from the northern extremity of the Hill of Allen is a slight eminence called the Leap of Allen, composed of red sandstone conglomerate, arranged in beds which vary from 9 to 18 inches and even to 2½ feet thick, and are separated by thin layers of reddish sandy slate-clay. It contains the same components as the conglomerate already noticed, with the addition of fragments of grauwacke-slate, which are, however, comparatively rare: it is quarried for mill-stones. The beds range north-north-east and south-south-west, dipping south-south-east at an angle of from 15° to 20°, and therefore they probably underlie and support the trap of the Hill of Allen. Indications of copper having been observed in the Dunmurry hills, miners were employed to explore them in 1786, during whose operations detached masses of sulphuret of copper were found of nearly 40 per cent. purity, accompanied with a strong vitriolic water: the principal bed seemed to lie deep in the hill, and even to dip under the adjoining valley. Near the base of the hill was also found an alkaline argillaceous earth of a light grey colour, possessing many of the qualities of fullers' earth. In the veins of the rocks, and in the matrix of the ore, were quantities of fine yellow ochre proper for painting. The surface of the Hill of Allen also presents indications of copper. The loose stones and the projecting points of rock appear as if vitrified by fire, and in many places impregnated with carbonate of copper.

Several attempts were made near the close of the last century to establish the cotton manufacture, and some large mills were built near Clane, Leixlip, and other places, but they all fell to decay. A very large mill for manufacturing cotton was, however, built a few years since at Inchyguire, near Ballytore, which is still in full operation; and a small woollen manufacture is carried on at Celbridge. These are the only manufactures of note which the county possesses, although the numerous falls on the rivers offer most advantageous sites for the erection of works, and there is great facility for the transit of goods. Though all the small rivers abound with trout, and though the Barrow formerly gave a copious supply of salmon, yet there are no fisheries. The weirs thrown across this river for forming mill-dams have presented such impediments to the passage of the fish, that they are nearly banished from it.

The river Boyne has its source in the northern part of the county, as also has its tributary branch the Blackwater. The Barrow forms the greater part of the western boundary, being joined in its course by the Feagile, the Little Barrow, the Finnery, the Grees, and the Ler (or Lune), all from the east; the Liffey trenches deeply into the eastern part, receiving at Leixlip the Rye-water, which forms part of the northern boundary, and

its tributary the Lyreen; it also receives the Morrel between Celbridge and Clane. The Grand Canal enters this county near Lyons, nine miles from Dublin, and quits it for the King's county near the source of the Boyne, in the Bog of Allen. Near Sallins it is carried over the Liffey by an elegant aqueduct, whence a branch leads to the town of Naas, and thence is another branch to Harbournstown, in the direction of Kilcullen, which was intended to have been continued to Wexford. From Robertstown, just where the canal enters the Bog of Allen, a branch diverges, and passing through the Queen's county falls into the Barrow at Athy, opening a communication with Carlow, New Ross, and Waterford. From this line a branch, called the Miltown Canal, leaves it near Robertstown, and proceeds in the direction of the Curragh; and at Monastereven, where the Athy line crosses the Barrow by a noble aqueduct, another branch leaves it for Portarlinton and Mountmellick. The summit level is in this county, from which each branch is amply supplied with water in the driest seasons without the expense of a reservoir. The Royal Canal enters near Leixlip, seven miles from Dublin, and passes a little south of Maynooth and Kilcock to Nicholasstown, near which it leaves this county and enters Meath: it re-enters it by an aqueduct over the Blackwater, and continues to the Boyne, over which it is conveyed by an aqueduct, and again enters Meath near Clonard.

Among the existing relics of antiquity are five ancient round towers, situated at Kildare, Taghadoe, Kilcullen, Oughterard, and Castledermot; the first is the most remarkable. Rathes are numerous. Three miles south-east of Athy, that called the Moat of Ardscoil stands prominent. A mile farther is the Hill of Carmon, which was the Naasteighan, or place where the assembly of the states of the southern part of Leinster was held: near it are sixteen smaller conical bills, supposed to be the seats on which the elders sat. Near the rath is a single pillar stone, called Gobhlan, about seven feet high, supposed to have been erected for the worship of Baal. Stones similar to that at Mullmast are to be seen at Kilgowan, Furnace, and Punch's Town, all in the vicinity of Naas. At Harristown, near Kilcullen, is another of those taper upright stones, with a conical top; and about two miles from Jigginstown are two others, known by the name of the Long Stones. The rath of Knock-Caellagh, near Kilcullen, consists of a tumulus surrounded by a circular intrenchment, 20 feet wide and ten deep, with a rampart outside the trench. Cromwell is said to have encamped here on his way to the south. Others less remarkable, yet worthy of notice, are to be seen near Rheban, two miles north of Athy, at Kildare, at Naas, near Kilkea Castle, at Moon, at Clane, at Lyons (across which the boundary line of the counties of Kildare and Dublin passes), and at Rathsallagh, near Duncavan. On the Curragh are numerous earthworks, most of which appear to be sepulchral, forming a chain of fourteen small raths or circular intrenchments without ramparts, in a line of nearly three miles, extending east and west. A tradition has long prevailed of a stupendous heathen monument of huge stones existing here; but no vestige of it can now be discovered.

There were many celebrated and richly endowed monastic institutions in the county. At Athy was one for Crouched friars and another for Dominicans. Castle-

dermot possessed a priory for Regular canons, a house of Crouched friars, and a Franciscan abbey, the ruins of which still serve to attest its former magnificence. The ruins of another Franciscan abbey are to be seen at Clane, where there was also a house of Regular canons. At Graney are the ruins of an Augustinian nunnery. A gateway and some other remains of a monastic building, said to have belonged to the Knights Templars, are still shown there. The ruins of Great Connell abbey are on the banks of the Liffey, near Newbridge. In Kildare was a nunnery and abbey united, founded by St. Brigid, and of which the ruins are still pointed out; also an abbey of Grey friars, situated south of the town, and a house of Carmelites or White friars. At Old Kilcullen is a monastery as old as the time of St. Patrick, which in 1115 was elevated to the dignity of an episcopal see, but it does not appear that it long retained that rank. Near the ruins of the old church are the remains of two crosses, one of which still retains some very curious specimens of ancient sculpture. Maynooth had a convent of Black nuns, and a college of priests founded by the Earl of Kildare; the abbey of Killossy has been converted into the parish church, and is remarkable for the singularity of the architecture of its steeple tower; the monastery of Kilrush was surrounded by a broad ditch faced with masonry ten feet high; the abbey of Monastereven has been converted into the residence of the Moore family, the representative of which is the Marquess of Drogheda. At Moone was a Franciscan friary, the brotherhood of which retained possession of it subsequently to the Reformation. Here is a fragment of a very old cross, one of the most curious in Ireland, covered with numerous grotesque figures. In Naas were three religious establishments, namely, a convent of Augustinians, another of Dominicans, and one for friars eremites of the order of St. Augustine. Some remains of the buildings of New Abbey, on the banks of the Liffey, are still to be seen; and of St. Wolstan's, also on the Liffey, near Celbridge, two towers and two gateways yet exist. Timolin had a monastery of Regular canons, and also a nunnery; at Tully, a mile south of Kildare, was a commandery of the Knights Templars, the possessions of which are held in commendam with the bishopric of Kildare; the abbeys of Clonagh, Cloncurry, Disert-Fulertagh, Glasnaoidhun, Grangenolvin, Kilbeggs, Knocknacrioth, Leixlip, and Tulachfobhair, are known only by name.

The remains of many castles are scattered through the county: the principal were Kilkea, Athy, Castledermot, Rheban, Kilberry, Woodstock, Timolin, Castle Carbery, Ballyteague, Clane, Rathcoffy, Donadea, Lackagh, Kildare, Leixlip, Corifig, Morrestown-Nenagh, Cloncurry, and Maynooth. The modern mansions of the nobility and gentry are noticed in the parishes in which they are respectively situated. The farm-houses in general consist of a long thatched building of one story, containing in the centre a large kitchen, with lodging-rooms at each end: the front door opens into a yard, here called a bawn, on the sides of which are the out-buildings. The cottiers' cabins exhibit a mode of construction different from that of the more northern districts; the lower half being built of stone and clay mortar, and the upper of clay or sods, topped with a thick covering of straw thatch. Oatmeal, potatoes, herrings, and some milk and butter, constitute the

food of the poorer class; their fuel is turf; their clothing principally home-made frieze. Even in the midst of summer a heavy frieze loose coat, called a "trusty," is worn over the rest of the garments. The dress of the women is much better than it formerly was. The circumstances and appearance of the population located on the bogs, or their immediate vicinity, are very unfavourable. On each side of those parts of the canal that pass through the bog, the land is let in small lots to turf-cutters, who take up their residence on the spot, however dreary and uncomfortable. Their first care is to excavate a site for a habitation on the driest bank that can be selected, which is sunk so deep that little more than the roof is visible; this is covered with scanty thatch, or, more frequently, with turf pared from the bog, laid with the herbage upwards, which so perfectly assimilates with the aspect of the surrounding scenery that the eye would pass it over unnoticed, were it not undeceived by the appearance of children and domestic animals sallying from a hole in one side, and by the occasional gush of smoke from the numerous chinks in the roof. The English language is everywhere spoken. The customs of gossiping and fosterage are closely adhered to. Gossips will fight most pertinaciously for each other; in all conversations they call each other by the endearing name; and not to have gossips at baptism would cast a deep reflection on the parents.

KILDARE, an incorporated market and post-town, a parish, and the seat of a diocese, in the barony of EAST OPHALY, county of KILDARE, and province of LEINSTER,  $9\frac{1}{4}$  miles (W. S. W.) from Naas, and 25 miles (W.S.W.) from Dublin, on the mail coach road to Limerick; containing 2541 inhabitants, of which number, 1753 are in the town. This place derived its name either from *Chille-dara*, "the wood of oaks," or from *Kill-dara*, "the cell or church of the oaks," from the situation of the first Christian church founded here among trees of that kind. The source of its ancient importance appears to have been the foundation of a monastery by St. Bridget, the daughter of a native Irish chieftain, who in the fifth century is said to have received the veil from the hands of St. Patrick. This monastery, which was both for monks and nuns under the same roof, and had only one church, soon caused other habitations to be erected in the neighbourhood, which, on its being subsequently made the seat of an episcopal see, became a town of importance. It is recorded that, in 638, Aed Dubh, or Black Hugh, King of Leinster, resigned his authority, and took the habit of the Augustine order in this monastery, of which he afterwards became abbot and bishop. The town and monastery were consumed by fire in 770, and again about four years after; and in 830 they suffered greatly from the depredation of Ceallach Mac Brann, who slew many of the clergy in their own house. Farannan, abbot of Armagh, attended by a retinue of his clergy, visited the abbey in 835; and during his stay, Fethleimid, at the head of an armed force, seized the church and carried off the clergy prisoners. In the following year, a Danish fleet of thirty ships arrived in the river Liffey, and another also in the Boyne, and, making an irruption into the country, not only plundered every church and abbey within the territories of Magh-Liffe and Magh-Breagh, but also destroyed the town with fire and sword, and carried away the shrines of St. Bridget

and St. Conlaeth. From this period till the commencement of the 11th century, the annals of Kildare present only a continued series of Danish rapine and massacre; and scarcely had the ravages of these invaders ceased, when the town was plundered by the people of Hy-faolan. It was either wholly or in part destroyed by fire in 1038, 1040, 1071, 1088, and 1089; and, in 1135, the abbess of the monastery was forcibly taken from her cloister by Dermot Mac Murrough, King of Leinster, who compelled her to marry one of his followers; *on* which occasion not less than 170 inhabitants of the town and inmates of the abbey were slaughtered. Till the time of the English invasion, the town and monastery were continually exposed to depredation by fire and sword; but shortly after that event, one of the English adventurers who had obtained possession of this territory erected a castle for its defence. In 1220, the sacred fire, which had been maintained here from the time of St. Bridget, was extinguished by Henry de Londres, archbishop of Dublin; it was, however, soon afterwards rekindled, and continued to burn till the Reformation. In 1260, a monastery was founded here by William de Vesey, for Grey friars, which was completed by Gerald Fitzmaurice, Lord Offaly; the same William also founded a convent for Carmelite friars in 1290; and in 1294, Calbhach O'Connor of Offaly took the town and castle by force, and destroyed all the rolls of the Earl of Kildare. A parliament was held here in 1309, or the beginning of the following year; and in 1316, the castle and town were granted to John Fitzgerald, who was at that time created Earl of Kildare; but in the wars during the reign of Elizabeth, the town was reduced to a state of entire ruin and depopulation. In 1641, the castle was garrisoned by the Earl of Castlehaven, but in 1647 it was taken by Col. Jones for the parliament; it fell again into the hands of the Irish, but was finally retaken by the Lord-Lieutenant in 1649. During the disturbances of 1798, 2000 of the insurgents, under a leader named Perkins, having agreed to surrender themselves on the 28th of March, on condition of being allowed to return unmolested to their several homes, and of the liberation of Perkins' brother from the gaol of Naas, Major-Gen. Sir James Duffe advanced at the head of 600 men to the Gibbet-rath on the Curragh, where they had assembled for that purpose; but some imprudent firing taking place on their part, they were charged by the troops, and more than 200 of them were killed.

The town, though consisting only of 346 houses, and carrying on but little trade, has an appearance of importance, from its commanding situation on boldly rising ground, and from the numerous remains of its ancient religious edifices. It is badly supplied with water, raised from a very deep well near the market-house, by a forcing pump, into a public cistern. The principal streets are portions of the public roads, and are kept in repair by the county. It is a place of great resort during the races, which are held on the Curragh in the last week of April, the second Monday in June, and the second Monday in October, when the king's plates are contested. A gift of two annual plates of £100 each was obtained through Sir W. Temple, and, in 1821, Geo. IV. attended a meeting at this place. The jockey club have a house in the town, for the use of the

members during the races, which are well attended and under good regulations. The Curragh is under the care of a ranger appointed by the Crown, and is distinguished as the "Newmarket" of Ireland, not only as the principal race-meeting, but as a central spot for the breeding and training of the best horses in the country. No manufactures are carried on here, nor any trade except what arises from its public situation and for the supply of the neighbourhood. The market is on Thursday, and fairs are held on Feb. 12th, April 5th and 26th, May 12th, June 29th, and Sept. 19th. The market-house is a neat building. There is a constabulary police station in the town. By charter of Jas. II. the town was governed by a corporation consisting of a sovereign (who was a justice of the peace), two portreeves, 20 burgesses, and an indefinite number of freemen, assisted by a recorder, town-clerk, two sergeants-at-mace, and other officers. The corporation returned two members to the Irish parliament till the Union, when the borough was disfranchised, and the £15,000 awarded as compensation was paid to William, Duke of Leinster. The borough court had jurisdiction to the extent of five marks, but no proceedings have issued from it for several years; and since 1828 neither sovereign nor any other officer has been elected, and the corporation is virtually extinct. The quarter sessions for the county are held here in April and October, and petty sessions every alternate Thursday.



*Arms of the Bishoprick.*

The DIOCESE of KILDARE appears to have been founded towards the close of the 5th or about the commencement of the 6th century, by St. Conlaeth or Conlaid who, with the assistance of St. Bridget, then presiding over the monastery, erected the cathedral and became first bishop. The first English bishop was Ralph of Bristol, consecrated in 1223, who was at great expense in repairing and beautifying the cathedral. The first bishop after the Reformation was William Miagh, whom, in opposition to the Pope's appointment, and in vindication of his own supremacy, Hen. VIII. advanced to the see, in 1540. During the prelacy of Alexander Craik, who succeeded in 1560, the see was reduced to great poverty by the alienation of several valuable manors, which that bishop exchanged with Patrick Sarsfield for some tithes of very inconsiderable value; and it was further impoverished by Bishop Pilsworth, in 1604, after a fruitless attempt to recover the alienated property. The estates which had been alienated to Sarsfield became forfeited to the king during the prelacy of Bishop Price, who succeeded in 1660, and might have been recovered by a clause in the act of settlement; but the bishop could not be prevailed upon to take the necessary measures at the time, and all the subsequent efforts of his successors were unavailing. Anthony Dopping, who succeeded in 1678, in consideration of the poverty of the see, procured the annexation of the preceptory of Tully, and several rectories in the diocese of Meath, to be held in commendam with the bishoprick; and William, Dean of Christchurch, Dub-

lin, who was advanced to the prelacy in 1681, was for the same reason allowed to retain his deanery, which has also been held ever since by the bishops of Kildare, who rank next to the bishops of Meath, the other bishops taking precedence according to the dates of their consecration. Under the provisions of the Church Temporalities act of the 3d and 4th of Wm. IV.; the see, on its next avoidance, will be annexed to the archiepiscopal see of Dublin, and its temporalities, together with those held in commendam, will be vested in the Ecclesiastical Commissioners. It is one of the five dioceses which constitute the ecclesiastical province of Dublin, and comprehends part of Queen's county, a large portion of King's county, and the greater part of the county of Kildare; it is 36 miles in length and 23 in breadth, and comprises an estimated superficies of 332,200 acres, of which 49,000 are in Queen's county, 121,000 in King's county, and 161,000 in Kildare. The chapter consists of a dean, precentor, chancellor, treasurer, and four canons, and there are an archdeacon and the eight prebendaries of Lulliamore, Rathangan, Nurney, Ballysoman, Castropetre, Geashill, Harristown, and Donadea, who are not of the chapter, but have a vote in the election of the dean. The consistorial court consists of a vicar-general, two surrogates, and two registrars; the last are keepers of the records, which consist of modern documents, those prior to 1641 having been lost during the insurrection. The total number of parishes in the diocese is 85, comprised in 41 benefices, of which 20 are unions of two or more parishes, and 21 single parishes: of these, 12 are in the patronage of the Crown, 10 in lay and corporation patronage, 4 in joint or alternate presentation, and the remainder in the patronage of the Bishop or Incumbents. The total number of churches is 35, and of other places of Protestant worship, 4; and the number of glebe-houses is 19. The quantity of land belonging to the see is 911 acres, and the gross revenue of the bishop, including the preceptory of Tully and the deanery of Christchurch, on an average of three years ending Dec. 31st, 1831, amounted to £6451. 13. 3. The cathedral, dedicated to St. Bridget, was nearly destroyed in the parliamentary war, and the choir is now the only part kept in repair. The walls of the nave are still remaining, and present some plain pointed arches, and those of the south transept are entire; but the north side of the tower, which, rose between the nave and choir, is levelled with the ground. The choir, which is also the parochial church, has no interesting details: it contains the sepulchral vault of the Earls of Kildare. In the churchyard is the lofty pedestal of an ancient stone cross, and in the surrounding walls are numerous fragments of sculptured monuments, removed from the interior of the cathedral, of which several are remarkable both for their subjects and their execution. A few yards distant is a remaining portion of the chapel of St. Bridget, called "the fire house," a low and narrow stone cell in which the sacred fire was preserved. There is neither chapter-house nor episcopal palace, nor are there residences for any of the dignitaries. In the R. C. divisions the diocese is united with that of Leighlin, together forming one of the three suffragan dioceses to the archiepiscopal see of Dublin: it comprises 46 parochial benefices or unions, containing 110 chapels served by 108 clergymen, of whom 46, including the bishop, are parish

priests, and 62 coadjutors or curates. The parochial benefice of the bishop is Carlow, near which is his residence, Braganza House. The cathedral in Carlow, built during the prelacy of the Right Rev. Dr. Doyle, and chiefly through his exertions, is an edifice of much architectural elegance.

The parish comprises 4759 statute acres, as apportioned under the tithe act. It is a rectory, appropriate to the dean and chapter: the tithes amount to £323. 1.6. In the R. C. divisions it is the head of a union or district, called Kildare and Rathangan, comprising the parishes of Kildare, Rathangan, Came, Dunmurry, Pollardstown, Thomastown, Tully, Lackagh, and Knavenstown. There is a chapel in the town, and also one at Rathangan. Near the R. C. chapel is a convent of nuns of the order of the Presentation, the sisters of which devote their time to the gratuitous instruction of poor girls; and near the ruins of the monastery of St. Bridget is a Carmelite friary, a neat modern building recently erected on the site of the ancient house of that order, attached to which is a chapel. There are three public schools, in which about 800 children are taught, and a private school, in which are about 70 children. The county infirmary is situated in the town. About thirty yards from the church is the ancient round tower, 132 feet high, which within the last century has been crowned with graduated battlements; and part of the ancient castle is still remaining. On the Curragh, according to Giraldus Cambrensis, was formerly a circle of large stones, of which no traces remain; but there are numerous earthworks, most of which appear to have been sepulchral. On this plain, Richard Marshall, Earl of Pembroke and Earl Palatine of Leinster, who had been invited by De Burgo, De Lacy, and other lords to negotiate a truce, was betrayed by Geoffrey de Marisco, his attendant, into the power of his enemies, and put to death, in 1234. David O'Buge, who, in the early part of the 14th century, was eminently distinguished as a philosopher, rhetorician, and divine, was a native of this town; he was provincial of the Carmelites in Ireland, and was interred in the monastery of that order at this place, of which he had been a friar. Kildare gives the inferior titles of Earl and Marquess to the Duke of Leinster.

KILDAYIN, a parish, in the barony of FORTH, county of WEXFORD, and province of LEINSTER, 3½ miles (S. by W.) from Wexford, on the road to Bridgetown; containing 513 inhabitants, and comprising 2245 statute acres, as apportioned under the tithe act. It includes part of the mountain of Forth; the land is chiefly under tillage, and the state of agriculture is gradually improving. Good building stone is found in several places. At Mourntown Cross is a manufactory for coarse woollen cloth, and blankets and flannel are also made here, chiefly for the neighbouring farmers, who supply their own wool. It is in the diocese of Ferns, and is a rectory, forming part of the union of St. Patrick's, Wexford: the tithes amount to £125. 0. 3½. In the R. C. divisions it forms part of the union or district of Piercestown: the chapel at Mourntown, together with the school-house attached to it, is about to be rebuilt by subscription, on an acre of ground presented by N. A. Vigors, Esq. A parochial house for the R. C. clergyman will also be erected near the chapel. The

old castle, or tower, of Rathlannan stands in that part of the Johnstown deer-park which is in this parish; but of the castle of Mourntown, burnt during the disturbances in the early part of the 17th century, not a vestige can be traced.

KILDECAMOGUE, a parish, partly in the barony of CARRA, but chiefly in that of GALLEN, county of MAYO, and province of CONNAUGHT, 5 miles (E. by N.) from Castlebar, on the road from Ballinrobe to Foxford; containing 3642 inhabitants. The surface is mountainous; the lands are almost exclusively under tillage, and there is a moderate proportion of bog. The only residence of importance is Ballyvay House, that of C. Goodwin, Esq. A customary market is held on Wednesday, during the winter only; a fair is held at Keellogues on Sept. 6th, and fairs are held in the village of Ballyvay on May 29th, Aug. 17th, and Nov. 14th. The parish is in the diocese of Tuam, and is a rectory and vicarage, forming part of the union of Castlebar, and also of the perpetual curacy of Turlough: the tithes amount to £129.4. 7½. In the R. C. divisions it is part of the union or district of Turlough, and has a chapel at Keellogues. There are two private schools in the parish. On the banks of a small river which flows from Lough Lanach into Lough Culleen, at Currawn, are the remains of an ancient fortress, and at Danganmore are the ruins of another.

KILDELLIG, or KILDELLYGLY, a parish, in the barony of UPPER OSSORY, QTIJEN'S county, and province of LEINSTER, 3¾ miles (S. E. by S.) from Burros-in-Ossory, on the road from Mountrath to Rathdovvney; containing 303 inhabitants. It comprises 1103 statute acres, as applotted under the tithe act, and is a rectory, in the diocese of Ossory, forming part of the union of Rathdowney: the tithes amount to £57. 10. In the R. C. divisions it forms part of the union or district of Aghadoe. About 40 children are educated in a private school. A religious establishment existed here at an early period, the last mention of which is in 885, when the abbot was killed by the Danes.

KILDEMOCK, or KILDERNOCK, a parish, in the barony of ARDEE, county of LOUTH, and province of LEINSTER, 1 mile (S. S. E.) from Ardee, on the road from that place to Drogheda; containing 996 inhabitants. According to the Ordnance survey it comprises 3246 statute acres, of which 2754 are applotted under the tithe act. The land is principally under tillage, with no waste or bog; there is a good limestone quarry. Drakestown is the seat of N. Manning, Esq. There is a constabulary police station at that place. The parish is in the diocese of Armagh, and is a rectory, forming part of the union of Ardee: the tithes amount to £200. The glebe-house of the union, built in 1781, at an expense of £1010. 1. 6., is situated here; the glebe comprises 40 acres, valued at £120 per annum. In the R. C. divisions it forms part of the union or district of Ardee, and has a handsome chapel at Drakestown. About 360 children are educated in two public schools, one of which is supported by the rector. The old church is in ruins.

KILDERRY, a parish, in the barony of GOWRAN, county of KILKENNY, and province of LEINSTER, 4 miles (N. E. by N.) from Kilkenny; containing 718 inhabitants. It comprises 2153 statute acres, as applotted under the tithe act, and is a rectory and vicarage, in the diocese of Ossory, forming part of the union of Mothell:

the tithes amount to £160. In the R. C. divisions it is part of the union or district of St. John's.

KILDIMO, or KILDEEMO, a parish, in the barony of KENRY, county of LIMERICK, and province of MUNSTER, 4 miles (S. E.) from Pallas-Kenry, on the road from Limerick to Tarbert; containing 3357 inhabitants. It comprises 4568 statute acres, as applotted under the tithe act, 600 of which are rich corcass land, 200 bog, and the remainder arable, which produces particularly fine wheat: the substratum is limestone. At the foot of the finely wooded hill of Dromore is a deep lake of about 30 acres, separated from another of about 45 by a small bog. The surrounding country is fertile and picturesque, particularly to the south of the village. The principal seats are Court Cottage, the residence of T. Rose, Esq.; Bollane Cottage, of Arundel Hill, Esq.; and Ballynolane House, of H. Potter, Esq. The village is small, and another, called New Kildimo, is rising up on the new road which was made for the mail from Limerick to Tralee, and is very level and good, but has been superseded by that which runs through Newcastle, which is much shorter. The parish is in the diocese of Limerick; the rectory forms part of the union of St. Michael's and corps of the archdeaconry; and there is a perpetual curacy, instituted in 1815 and endowed with the tithes of five townlands, containing 672 acres, and in the patronage of the Bishop. The tithes amount to £406. 4. 7½., of which £276. 18. 5½. is payable to the archdeacon, and £129. 6. 2. to the perpetual curate. The church, which is small and very neat, was rebuilt in 1705. There is a glebe-house, for the erection of which the late Board of First Fruits gave £150 and lent £50, in 1810. The glebe comprises 7½ acres. In the R. C. divisions it is the head of a union or district, comprising the parishes of Kildimo, Ardcanney, and Chapel-Russell, and containing two chapels, one a large plain building in the village of Kildimo, and the other at Whiteforge. About 200 children are educated in six private schools; the parochial school-house is at present occupied by several poor families. Near the western extremity of the parish are the ruins of a church, only 12 feet long and 8 broad, of which the walls and doors are tolerably perfect: it was built about 1290 by the Knights Templars, on lands given by Dermot O'Donovan. Kildimo Court, which is nearly entire, was the seat of the Hartstonge family. In the grounds of Mr. Hill are the ruins of Bollane castle, built by the O'Donovans in the 15th century; near the river Mague are the remains of Cullan castle, built by one of the Fitzgeralds in 1514, and taken by Sir Hardress Waller in 1651; and at Ballyculhane are the ruins of a third, the history of which is unknown.

KILDOLLAGH, or KILDALLOCK, a parish, partly in the barony of UPPER DUNLUCE, county of ANTRIM, but chiefly in the North-west Liberties. of COLERAINE, county of LONDONDERRY, and province of ULSTER, 2 miles (S. E.) from Coleraine, on the river Bann; containing 982 inhabitants. According to the Ordnance survey it comprises 2006 statute acres, of which 1984 are in Londonderry; the land is fertile and well drained, fenced, and cultivated. It is a rectory, in the diocese of Connor, forming part of the union of Rasharkin. About 40 children are educated in a private school, and there is a Sunday school. Near the village of Loughans are the ruins of the ancient church; also the foundations

of the castle of M<sup>c</sup>Quillan, where a sanguinary battle was fought, in 1534, between the rival septs of O'Kane and M<sup>c</sup>Quillan. Not far distant is a lofty fort, containing a large cave.

KILDORRERY, a post-town and parish, in the barony of CONDONS and CLONGIBBONS, county of CORK, and province of MUNSTER, 27 miles (N.) from Cork, and 137 miles (S. W.) from Dublin, at the intersection of the mail roads from Fermoy to Limerick and from Mallow to Mitchelstown; containing 1986 inhabitants, of which number, 576 are in the town. This parish comprises 5246¾ statute acres, as rated for the county cess, and valued at £2482 per annum. The land, with the exception of about 500 acres of mountain pasture, is chiefly under tillage, and is in general good; but, although there is an abundance of limestone, the state of agriculture is rather backward. Springvale, the property of Roger Burke, Esq., is at present unoccupied. In the town, which comprises about 90 houses, are a dispensary and a constabulary police station; and fairs are held on May 1st, June 27th, Sept. 3rd, and Nov. 27th, chiefly for the sale of horses and cattle. The parish is in the diocese of Cloyne; the rectory is impropriate in J. Nason, Esq., and the vicarage is united to the rectory and vicarage of Nathlash or St. Nicholas: the tithes, amounting to £319. 2. 0., are payable in equal portions to the impropiator and the vicar. In the R. C. divisions it forms part of the union or district of Kildorrery, which also comprises the parishes of Farihy, Templemollogga, Carrigdownane, and Nathlash. The chapel near Kildorrery, and that at Coolbohoga in Templemollogga are both about to be rebuilt. The pass of Redchair, on the border of this parish, is memorable for the artifice practised by Lord Mountgarret on the Lord-President St. Leger, who, having collected his forces to oppose the passage of the insurgents from the county of Limerick, was deceived by a fictitious commission which Lord Mountgarret produced as from the king, on which the Lord-President disbanded his forces and retired.

KILDRESS, a parish, in the barony of DUNGANNON, county of TYRONE, and province of ULSTER, 3 miles (W. by N.) from Cookstown, on the road from Omagh to Belfast; containing 7062 inhabitants. This parish anciently formed part of the O'Hagans' country, and subsequently belonged to the Earls of Tyrone, by whose rebellion it was forfeited, and in 1638 was granted by Chas. I. to R. Richardson, Esq., whose descendant, Capt. W. Stewart Richardson, is the present proprietor. According to the Ordnance survey it comprises 26,251½ statute acres, of which 3212 are mountain and bog, the remainder being under an excellent system of cultivation. The mountain tracts consist of sienite, granite, quartz, and basalt, and in the valleys are found clay-slate, limestone, coal, and valuable freestone. The principal seats are Oaklands, the residence of Capt. W. S. Richardson; Drumshambo, of the Rev. R. Stewart; and Wellbrook, of J. Gunning, Esq. A manorial court for Manor-Richardson is held at Legnacash the second Monday in every month, for the recovery of debts under 40s. At Weilbrook is a large bleach-green. The living is a rectory, in the diocese of Armagh, and in the patronage of the Lord-Primate: the tithes amount to £354. The church is a large and handsome building with a lofty square tower, erected in 1818, for

which the late Board of First Fruits granted a loan of £1600, and recently repaired by aid of a grant of £151 from the Ecclesiastical Commissioners. The glebe-house was built by aid of a gift of £100, in 1791, from the late Board of First Fruits: the glebe consists of the townland of Drumshambo, containing 871 acres, of which 225 are unprofitable land. The R. C. parish is co-extensive with that of the Established Church, and has a small plain chapel at Killanan and another at Dunamore. At Oritor is a Presbyterian meeting-house of the third class, in connection with the Synod of Ulster. About 450 children are educated in five public schools, to one of which the Rev. R. Stewart gave £50 and two acres of land, and about 120 in two private schools. The ruins of the old church are about a mile eastward from the present church; it was burnt in the war of 1641, but restored in 1698, and was used for divine service till 1818. Here are also the ruins of Maheraglass priory, which was founded by Terence O'Hagan in 1242, and fortified by the O'Hagans in the rebellion against Queen Elizabeth, from which it is sometimes called Maheraglass Castle.—See ORITOR.

KILDROUGHT.—See CELBRIDGE.

KILDRUM, a parish, in the barony of CORKAGUINEY, county of KERRY, and province of MUNSTER, 2¾ miles (W.) from Dingle, on the road to Ventry; containing 1090 inhabitants, and comprising 4150 statute acres, as apportioned under the tithe act, of which about one-fourth consists of coarse mountain pasture. The southern part of the parish forms the peninsula which separates the harbours of Dingle and Ventry: a small cove of the latter comes up to the village, the inhabitants of which are chiefly employed in fishing. The seats are Burnham House, the property of Lord Ventry, and now occupied by his agent, D. P. Thompson, Esq.; and Monaree, the residence of the Hon. Capt. Mullins. The former, and the female orphan school attached to it, situated near the border of Dingle parish, are described under that head. The living is a vicarage, in the diocese of Ardfert and Aghadoe, and in the patronage of the Bishop: the rectory is impropriate in Lord Ventry. The tithes amount to £110. 15. 4., of which two-thirds are payable to the impropiator and the remainder to the vicar. There is a glebe of seven acres. In the R. C. divisions this parish forms part of the union or district of Dingle. The ruins of the old church still remain in the burial-ground. At Ballycunneen is an ancient oblong enclosure of about half an acre, called Cahircullane or Collins's Castle, in one angle of which is a circular building somewhat similar to Staigue Fort, in the parish of Kilcrohane, but of much smaller dimensions.

KILDRUMFERTON, or CROSSERLOUGH, a parish, partly in the baronies of UPPER LOUGHTEE and CLONMAHON, but chiefly in that of CASTLERAHAN, county of CAVAN, and province of ULSTER, 9 miles (N. W.) from Oldcastle, on the road from Killesandra to Ballinagh; containing 9687 inhabitants. It comprises, according to the Ordnance survey, 16,436¾ statute acres (including 207½ under water), of which 11,729¾ are in Castlerahan, 4445½ in Clonmahon, and the remainder in Upper Loughtee, and of which 15,535 are apportioned under the tithe act; about two-thirds are arable, one-third pasture, and the remainder woodland and bog. Fairs for live stock are held here on June 29<sup>th</sup>

and Aug. 26th. The principal seats are Kilnacrot, the residence of Pierce Morton, Esq., and Kilmainham, of A. Bell, Esq. The living is a vicarage, in the diocese of Kilmore, and in the patronage of the Bishop; the rectory is impropriate in the representatives of Richard Earl of Westmeath, and the tithes amount to £672, of which £272 is payable to the impropiators and £400 to the vicar. In 1831, four townlands were separated from this parish to form part of the perpetual curacy of Ballyjamesduff, to the incumbent of which the vicar of Kildrumferton pays an annual stipend of £20. The church is a very neat structure, rebuilt in 1812, for which the late Board of First Fruits granted a loan of £550, and recently repaired by aid of a grant of £114 from the Ecclesiastical Commissioners. The glebe-house was built by aid of a gift of £100 from the late Board of First Fruits, in 1810: the glebe comprises 420 acres. The R. C. parish is co-extensive with that of the Established Church, but is commonly called Crosserlough; there is a large and well-built chapel at Drumkeely, and the chapel at Crosserlough has lately been rebuilt. About 400 children are educated in four public schools, one of which is supported by Lord Farnham, and about 560 in seven private schools.

KILDYSART, or KTLLADYSERT, a post-town and parish, in the barony of CLONDERLAW, county of CLARE, and province of MUNSTER, 12 miles (S. S. W.) from Ennis, and 122 miles (S. W.) from Dublin, at the confluence of the rivers Shannon and Fergus, and on the old mail road from Ennis to Kilrush; containing 4501 inhabitants, and comprising 9485 statute acres, as apportioned under the tithe act, which are chiefly in tillage. Sea-weed and sand are in general use for manure, and the state of agriculture is gradually improving: there is a considerable portion of bog. Culm exists in some places and is partially worked; and good building stone, which is also used for flagging, is procured. Off the western shore of the Fergus, and within the limits of the parish, are the islands Canon (which is described under its own head), Corcory, Ennistubret, Innisherik, Low and Horse, all of which are inhabited by one or more families. Corcory contains 103 plantation acres of excellent land, mostly in pasture; Ennistubret, 50 acres of similar land; Innisherik, 18 acres; Low, 85 acres, and Horse, 85 acres; the two last are chiefly in tillage. The town, which contains about 60 houses, is irregularly built, but has latterly been much improved: a steam-boat passes daily either to or from Limerick. It has a market on Wednesday under a patent, and it is in contemplation of Bindon Scott, Esq., to build a market-house. Fairs are held on May 22nd, July 15th, Aug. 27th, and Oct. 11th. Petty sessions are held every alternate Monday; and a court for the manor of Crovrehahan is held by Lord Egremont's seneschal, about once in six weeks, in which small debts are recoverable. Here is a chief station of the constabulary police, who have a substantial barrack. Application has been made to the Board of Public Works for aid in the erection of a pier at Carriginree, and to improve the quay near Kildysart: from the latter, pigs, corn, butter, and other agricultural produce are sent to Limerick in boats; and building materials, grocery, &c., are brought in return: vessels of 105 tons have been freighted at this quay. The gentlemen's seats are Ballyartney, the residence of R. Barclay, Esq.; Ross Hill, of Major Ross Lewin;

Shore Park, of D. O'Grady, Esq.; Lanesborough of T. R. Lewin, Esq.; Crowhan, of J. O'Donnell, Esq.; Ballylane Lodge, of W. Coppinger, Esq.; and Tonlague, of the Finucane family. Part of the beautifully situated demesne of Cahircon, the seat of Bindon Scott, Esq., also extends into this parish, from the more elevated parts of which extensive views are obtained of the rivers Fergus and Shannon, and of the numerous islands by which the former is studded at its confluence with the latter. The living is a vicarage, in the diocese of Killaloe, united to the vicarage of Kilchrist and the rectory of Kilfarboy, and constituting the union of Kildysart, in the patronage of the Earl of Egremont: the rectory is impropriate in Bindon Scott, Esq. The tithes amount to £415. 7. 8f., of which £276. 18. 5. is payable to the impropiator, and the remainder to the vicar. The church, a small plain building, was erected in 1812, for which the late Board of First Fruits gave £500: it is at present in a dilapidated state, and is about to be repaired or rebuilt, the Ecclesiastical Commissioners having recently granted £122 for that purpose. The glebe-house is a substantial building, for the erection of which the late Board of First Fruits gave £400 and lent £240: the glebe comprises about 12 acres. In the R. C. divisions this parish gives name to a union or district, which also comprises the parish of Kilfedane, and contains the chapels of Kildysart, Coulmeen (or Rockmount) and Cranny bridge: the first is a handsome and spacious building of recent erection, and contains a well-executed altar-piece: the other chapels are in the parish of Kilfedane. About 230 children are educated in two private schools; and a public school has been lately erected in the town. The ruins of the old church still remain in the burial-ground near the shore, and there are many Danish forts and tumuli in the parish. A monastery is said to have been founded on Low Island by St. Senan of Inniscattery, before St. Patrick came into Munster; and St. Moronoc is said to have had a cell here at the time of St. Senan's death, called "the Penitentiary of Inisluidhe."

KILFANE, a parish, in the barony of GOWRAN, county of KILKENNY, and province of LEINSTER, 2 miles (N. E. by N.) from Thomastown, on the road from Dublin to Waterford; containing 898 inhabitants. This parish is supposed to have derived its name from the foundation of a church here at a very early period by St. Phian: it comprises 3830 statute acres, as apportioned under the tithe act, and valued at £2815 per annum, and is principally under tillage; the agriculture is moderately good, and there is plenty of limestone, which is used for manure. The principal seats are Kilfane House, the handsome residence and demesne of John Power Jun., Esq. j Summer Hill, of J. Snow Davis, Esq.; Castlefield, of — Willett, Esq.; and the glebe-house, of the Rev. Archdeacon Irwin. The living is a rectory, in the diocese of Ossory, united by act of council, in 1676, to the vicarages of Tullowherin and Blanchevillestown, together forming the union of Kilfane and the corps of the archdeaconry of Ossory, in the patronage of the Bishop. The tithes amount to £274, and of the whole benefice to £547. 3. 7. The church is a neat modern edifice with a spire, for the repairs of which the Ecclesiastical Commissioners have recently granted £114. The glebe-house was erected by aid of a gift of £100 and a loan of £550, in 1807, from the



late Board of First Fruits; the glebe comprises 46a. 3r. In the R. C. divisions it forms part of the union of Thomastown. The parochial school, in which are about 90 children, is aided by subscriptions, of which the archdeacon contributes £10 annually. Here are some remains of the ancient church, and of Kilbline and Ballynaboola castles.

KILFARBOY, a parish, in the barony of IBRICKANE, county of CLARE, and province of MUNSTER, 5 miles (S. S. W.) from Ennistymon, on the western coast; containing, with the post-town of Miltown-Malbay, 6389 inhabitants. It was anciently called Kilfobrick, from the monastery of that name, founded in 741, of which Cormac, who died in 837, is said to have been bishop, but of which no traces now remain. In the reign of Elizabeth, part of the Spanish Armada was wrecked on this coast, at a place which has since been called "Spanish Point." The parish comprises 11,637 statute acres, as apportioned under the tithe act, a considerable portion of which consists of mountain pasture and bog; sea-weed, which abounds, is in general use for manure, but the state of agriculture is rather backward. Mount Callan, which forms a conspicuous landmark, is chiefly in this parish: in one of its hollows is Loughnamina, noted for its fine trout. Indications of coal and ironstone appear in several places; slate is found at Freagh; and at Bellard, near Miltown, stone of superior quality is quarried for building. At Freagh is a station of the coast-guard, having also a detachment at Liscanor. The gentlemen's seats are Miltown House, the residence of T. H. Morony, Esq.; Merville Lodge, of J. Carroll, Esq.; Seaview, of F. G. Morony, Esq.; Westpark, of J. Morony, Esq.; and Spanish Point, of J. Costello, Esq., M. D.: and there are several neat lodges in the vicinity of Miltown-Malbay (*which see*) for the accommodation of the numerous visitors who frequent that fashionable watering-place during the summer. The parish is in the diocese of Killaloe: the rectory forms part of the union of Kildysart; and the vicarage was episcopally united, in 1801, to that of Kilmihiel or Kilmaichael, together constituting the union of Kilfarboy, in the gift of the Bishop. The tithes amount to £553. 16. 11., of which £315 is payable to the rector and the remainder to the vicar; those of the vicarial union amount to £312. 13. 10. The church, at Miltown, is a small plain edifice with a square tower, built in 1802, towards which £500 was granted by the late Board of First Fruits: it is about to be repaired, the Ecclesiastical Commissioners having lately granted £104 for that purpose. The glebe-house was erected in 1813, for which a gift of £337 and a loan of £79 were granted by the late Board: the glebe comprises about eight acres. In the R. C. divisions this parish forms part of the union or district of Miltown, which also comprises the parish of Kilmurry-Ibrickane, and contains two chapels, situated respectively at Miltown and Mullogh: the former is about to be rebuilt on a larger scale. There are two public schools, one of which is partly supported by the parishioners, and the other by the R. C. clergyman, and in which about 140 children are educated; there are also five private schools, in which are about 230 children. On the shores of this parish are several springs of a chalybeate nature, but not much used for medicinal purposes. At Freagh are the ruins of the castle of that name, and there are

several ancient raths or forts. At the side of Loughnamina, on Mount Callan, a very large and remarkable sepulchral stone of great antiquity was discovered, about 1784; it bears an inscription, in the ancient Ogham character, having the peculiarity of being read in five different ways, to the memory of the chief Conan, whose death is alluded to in one of the legends of the 8th century (ascribed to Ossian), as having taken place the year before the battle of Gabhra, which was fought in 296. From the hard texture of the stone the inscription, when discovered, was perfectly legible. On the south side of the mountain is a large cromlech, or druidical altar, nearly perfect, supposed to have been dedicated to the sun, and popularly called Darby and Grane's Bed; and near it are two smaller ones, and the remains of a stone rath, in which part of a covered way is still visible.

KILFAUGHNABEG, a parish, in the Western Division of the barony of EAST CARBERY, county of CORK, and province of MUNSTER, 3 miles (S. W. by W.) from Rosscarbery, on the road from Cork to Skibbereen; containing 2461 inhabitants. It is bounded on the south by St. George's Channel, and on the west by the harbour of Glandore, and comprises 2911 statute acres, as apportioned under the tithe act. The surface is gently undulating; the soil is light, and the system of agriculture in a very unimproved state; the old heavy plough is still in use, and the practice of carrying manure to the land and removing the produce on the backs of horses is still retained, except on the lands of Drumbeg, the proprietor of which has introduced the most approved implements and practice of husbandry. There are some quarries of good slate; manganese of superior quality has been raised; and rich indications of copper have been lately discovered on the lands of Glandore. The scenery around the bay and harbour is beautifully picturesque, especially near the pleasing village of Glandore on one side, and of Union Hall on the opposite side of the bay. Considerable improvements have taken place at Glandore (*which see*). The bay is spacious and secure, affording good anchorage; and on the point of land of Reenogrreenagh is a signal tower, which was built after the descent of the French on this part of the coast in 1796. The principal seats are Drumbeg, the residence of the Rev. Jonas Travers Jones; Glandore House, of J. R. Barry, Esq.; Stone Hall, of Major J. Allen; Westview House, of Major E. Allen; Chateau Maria, of F. Allen, Esq.; Prospect House, of J. Morris, jun., Esq.; Glandore Cottage, of J. F. Townsend, Esq.; Glandore Castle, of P. Morris, Esq.; Kilfinnan Castle, of J. Ranclaud, Esq.; Glen Villa, of Capt. Hart; and Glandore Lodge, of R. Adams, Esq. The parish is in the diocese of Ross: the rectory forms part of the union and corps of the archdeaconry of Ross; and the vicarage was part of the union of Kilmacabea, but the parishes were separated on the demise of the late incumbent, and it is now a distinct benefice, in the patronage of the Bishop: a temporary church has been fitted up at Glandore. The tithes amount to £297. 12., equally divided between the archdeacon and the vicar. In the R. C. divisions the parish forms part of the union or district of Kilmacabea, and has a chapel at Glandore. About 500 children of both sexes are educated in a new school built at Glandore by Mr. Barry, aided by the National Board; and an industrial department for instruction in agricul-

ture and trades, and an infants' school, are about to be added. The girls' school has the advantage of the direction and general superintendence of Miss Adams, who devotes her whole time to that object. There are some interesting remains of the old church; and those of the ancient castles of Glandore and Kilfinnan, which were extensive, have been modernised and enlarged, forming handsome residences previously noticed.—See GLANDORE.

KILFEACLE, a parish, in the barony of CLANWILLIAM, county of TIPPERARY, and province of MUNSTER, 3½ miles (S. E. by E.) from Tipperary, on the road from that place to Cashel; containing 2033 inhabitants. It comprises 7152 statute acres, as applotted under the tithe act, and valued at £7950 per annum. Some of the land is of excellent quality, and good limestone is abundant. A fair is held on July 10th, chiefly for wool and lambs. Kilfeacle House is the residence of Mrs. Scully. The parish is in the diocese of Cashel, and is a rectory, forming part of the union of Tipperary: the tithes amount to £369. 4. 7½. In the R. C. divisions it forms part of the union or district of Golden, and has a chapel near the Moat. About 80 children are educated in a public and the same number in a private school. There are the remains of castles at Grantstown and Castle Field, also a large Danish moat.

KILFEARA, a parish, in the barony of SHILLELOGHER, county of KILKENNY, and province of LEINSTER, 2½ miles (S. E. by S.) from Kilkenny, on the river Nore; containing 58 inhabitants. Here is a constabulary police station. Kilfeara is the seat of H. Ryan, Esq., and Sheestown, of J. Shee, Esq.; in the demesne of the latter is a villa, the property and occasional residence of J. Power O'Shee, Esq. It is a vicarage, in the diocese of Ossory, forming part of the union of Burnchurch; the rectory is impropriate in Lady Tynte Caldwell, to whom the whole of the tithes, amounting to £32. 6. 1., are paid. In the demesne of Sheestown are the ruins of an ancient church, which is the burial-place of the Shee family.

KILFEDANE, a parish, in the barony of CLONDERLAW, county of CLARE, and province of MUNSTER, 4½ miles (W. S. W.) from Kildysart, on the river Shannon, near its junction with the Fergus; containing 4165 inhabitants. It comprises 8981 statute acres, as applotted under the tithe act, including a large tract of improvable mountain and bog: the portion in tillage is generally manured with sea-weed and sand. Culm is found at Shanahea and partially worked. Within the parish are the mansion and principal part of the demesne of Cahircon, the seat of Bindon Scott, Esq., beautifully situated at the confluence of the Fergus and Shannon, of which an eminence near the house commands an extensive and interesting view, embracing a large portion of the shores of those rivers and the numerous islands by which their estuary is studded. Adjoining the demesne is Clifton House, lately erected by Bindon Scott, and not yet tenanted; it occupies a beautiful situation contiguous to the shores of the Shannon, of which it commands an extensive view. There is a ferry from Clifton to Foyne's Island, on the opposite shore of the Shannon. The parish is in the diocese of Killaloe: the rectory is impropriate in Bindon Scott, Esq., and the vicarage forms part of the union of Kilmurry-Clonderlaw. The tithes amount to £267. 13. 10¼, of which £166. 3. 1. is payable to the

impropriator, and the remainder to the vicar. In the R. C. divisions it forms part of the union or district of Kildysart: the chapel at Coulmeen is a large building of recent erection; and at Cranny bridge, on the border of the parish, is another. About 60 boys are educated in a school, partly free, under the superintendence of the R. C. clergyman; and there are four private schools, in which are about 210 children. A school-house is about to be built at Coulmeen by subscription. There are some ruins of the old church. About 1780, when an East India fleet took refuge in the Shannon, an encampment was formed in the deer-park of Cahircon.

KILFEGHAN.—See KILBRONEY, co. DOWN,

KILFEIGHNEY, a parish, in the barony of CLANMAURICE, county of KERRY, and province of MUNSTER, 5 miles (S. W.) from Listowel, on the road to Tralee; containing 1918 inhabitants. It comprises 11,972 statute acres, as applotted under the tithe act: the land is chiefly in tillage, but there is a large portion of coarse mountain pasture, and some bog: limestone is quarried for manure. The seats are Banemore House, the residence of R. J. Palmer, Esq., romantically situated on the brow of a mountain, which is extensively planted; and Braeside Cottage, the neat residence of Hugh Studdert, Esq. The parish is in the diocese of Ardfert and Aghadoe: the rectory is impropriate in the Earl of Cork, and the vicarage, with one-fifth part of the rectory of Ardfert and the vicarage of Ballyconry, constitutes the corps of the precentorship in Ardfert cathedral, in the patronage of the Bishop: the tithes, amounting to £222. 6. 8., are payable in equal portions to the impropriator and the precentor. The glebe lands of the precentorship comprise 115 statute acres; and the gross value of the dignity, tithe and glebe inclusive, is £207. 14. 10. per annum. In the R. C. divisions it is partly in the union or district of Abbeydorney, but chiefly in that of Lixnaw. The ruins of the ancient church, in the burial-ground, form a very picturesque object.

KILFENNY, a parish, in the Eastern Division of the barony of UPPER CONNELLO, county of LIMERICK, and province of MUNSTER, 4 miles (S. W.) from Adare, on the road from Croom to Ballingarry; containing 1136 inhabitants. This parish comprises 2361 statute acres, of which 1650 are applotted under the tithe act; about 320 are common and 90 bog, and of the remainder, about two-thirds are under tillage, and one-third in pasture. The surface is uneven, rising in some places into hills of considerable elevation; the soil is in general fertile, and the system of agriculture improved. Fairs are held on the common on May 15th, July 14th, Sept. 12th, and Dec. 22d, chiefly for cattle. It is in the diocese of Limerick, and is a rectory and vicarage, forming part of the union of Nantinan and corps of the precentorship in the cathedral of Limerick: the tithes amount to £134. 18. In the R. C. divisions it forms part of the union or district of Croagh and Kilfenny; the chapel is a small edifice. There is a private school, in which about 140 children are instructed. There are some remains of the old church, in which is a tablet to the Pigot family; and near it are the remains of Ballynakill House, which, having been converted into a barrack, was burnt by the Rockites in 1822. At the foot of a hill are the remains of Kilfenny Castle, built by Cormac Mac Einery in the reign of John; it afterwards belonged to the Kildare family, by whom it was

forfeited in the reign of Elizabeth. It was besieged by the Irish under Col. Purcell, in 1641, and resolutely defended by the widow of Sir John Dowdall for some time, but ultimately surrendered. Near the boundary of the parish are the picturesque ruins of Finnisterstown castle, which was also forfeited by the same family in 1598.

KILFENORA, a decayed market-town and parish, and the seat of a diocese, in the barony of CORCOMROE, county of CLARE, and province of MUNSTER,  $4\frac{1}{4}$  miles (N. N. E.) from Ennistymon, on the road to Curofin; containing 2752 inhabitants, of which number, 558 are in the town. This place, called anciently Fenabore and Cellumabrach, though evidently of great antiquity, has not been much noticed by the earlier historians; the first mention that occurs of it is in the annals of Ulster, in which it is stated that Murrough O'Brien, in 1055, burnt the abbey, and slew many of the inhabitants. In the 12th century, the religious establishment which had been founded here, though originally by whom or at what date is unknown, became the head of a small diocese. The town appears to have been formerly of some importance, and a market was held there, but since the increase of Ennistymon it has been gradually declining; the market is no longer held, and it has dwindled into an inconsiderable village; fairs are, however, still held on the 4th of June and 9th of October, for cattle and sheep.

The EPISCOPAL SEE is of very uncertain origin, neither is it precisely known who was the first bishop; though many are of opinion that St. Fachnan, to whom the cathedral is dedicated, must have been the founder. Of his successors, who were called bishops of Corcomroe, there are but very imperfect accounts, and of the history of the see very little is preserved. In the ancient distribution of the bishopricks, made by Cardinal Paparo in 1152, this see was made suffragan to the Archbishop of Cashel. It remained a separate diocese till after the Restoration, when it was annexed to the archbishoprick of Tuam, and continued for 81 years to be held with that diocese, till, on the annexation of Ardagh to Tuam, it was separated from it and given in commendam to the bishoprick of Clonfert, with which it was held till 1752, when it was united to the see of Killaloe, with which it still remains. It is one of the twelve dioceses which constitute the archiepiscopal province of Cashel, and is the smallest in Ireland; it lies wholly within the county of Clare, and comprehends only the baronies of Burrin and Corcomroe, which formed part of the ancient territory of Thomond. It extends 23 miles in length and 11 in breadth, comprising an estimated superficies of 37,000 acres. The lands belonging to the see comprise 9237 acres, of which 2350 are profitable land; the gross annual revenue of the bishoprick is returned with that of Killaloe. The chapter consists of a dean, precentor, treasurer, and archdeacon; there are neither minor canons, prebendaries, nor vicars choral: a consistorial court is held occasionally by the vicar-general. It comprises 19 parishes, which are included in six unions; there are three parish churches, and one other place in which divine service is performed, and three glebe-houses. The cathedral church, dedicated to St. Fachnan, and which is also used as the parish church, is a very ancient and venerable structure with a massive square tower, commanding a very extensive and interesting view; the aisle is at present undergoing repair,

and is being fitted up as the parish church, for which purpose the Ecclesiastical Commissioners have granted £421. In the R. C. divisions this diocese is united to that of Kilmacduagh, and comprises eight unions, in which are 15 chapels, served by eight parish priests and two coadjutors.

The parish comprises 9236 statute acres, as apportioned under the tithe act, a considerable portion of which is good grazing land, and the remainder under profitable cultivation; the system of agriculture is improving, and there is a large portion of valuable bog. To the east of the village is a large turlough, which in summer affords very rich pasture for fattening cattle, but in the winter is under deep water after heavy rains. A new road has lately been made between the town and Ennistymon, with great benefit to the intervening district. Ballykeale, a seat of the Lysaght family, now occupied by Mrs. Fitzgerald, and Holywell, the residence of T. F. Comyn, Esq., are within the parish. The living is a rectory and vicarage, in the diocese of Kilfenora, united from time immemorial to the rectories of Clouney and Kiltoraght, together constituting the corps of the deanery of Kilfenora, in the patronage of the Crown: the tithes amount to £250, and of the whole union to £416. 13. 4. In the church are two monuments, of which one is supposed to be that of the founder, bearing a full-length effigy rudely sculptured, and to the north of the transept is another. The Deanery, towards the erection of which the late Board of First Fruits contributed a gift of £300, and a loan of £450, was erected about the year 1813; and has been greatly improved by the present occupant, the Very Rev. W. H. Stackpoole, D. D., who has added an extensive range of out-offices to the house; in the shrubberies is a perfect ancient rath thickly planted. The glebe and deanery lands comprise 231 plantation acres, of which 70 are good pasture and the remainder mountain land; and the gross annual value of the deanery, tithe, and glebe inclusive, is £482. 18. In the R. C. divisions the parish is held with that of Kiltoraght; the chapel is a neat modern edifice in the village, and a chapel is now in course of erection in the parish of Kiltoraght. About 200 children are taught in two public schools, of which one is supported by the dean, who, in conjunction with Sir W. M<sup>c</sup>Mahon, is about to erect a school-house. At Kilcarragh, very near this place, on the estate of Sir W. M<sup>c</sup>Mahon, was anciently an hospital or monastery, endowed with a quarter of land, and which, after the dissolution, was granted to John King. Near the cathedral is a stone cross of very light and beautiful design; and in the churchyard is a plain cross of great antiquity: there were formerly seven crosses around this place, but these are the only two remaining.

KILFENTINAN, a parish, in the barony of BUNRATTY, county of CLARE, and province of MUNSTER, contiguous to the post-town of Six-mile-bridge (of which it includes a small portion); containing 2856 inhabitants and comprising about 3600 acres, as rated for the county cess. It is situated on the northern shore of the river Shannon, and comprehends the two small inhabited islands of Grass and Graigue, containing respectively six and five plantation acres of rich pasture land. Near the latter is a rocky shoal called "the Scarlets," on which is a low tower erected as a guide to the navigation of the river. On the shores of this parish are some of the rich corcasses, which yield a succession of

abundant crops without any manure. The land is mostly in tillage, and the state of agriculture has been latterly improved. A court for the manor of Bunratty is occasionally held at Cratloe, by Lord Egremont's seneschal, in which small debts are recoverable. Here is a station of the constabulary police. The seats are Cratloe Woods, the occasional residence of Stafford O'Brien, Esq.; and Ballintlea, of J. Kelly, Esq. The living is a vicarage, in the diocese of Limerick, and in the patronage of the Earl of Egremont, in whom the rectory is inappropriate: the tithes amount to £267. 10., of which £197. 10. is payable to the impropriator, and £70 to the vicar. The R. C. parish is co-extensive with that of the Established Church. The principal chapel is at Cratloe Cross, and there is another at Ballyliddane, near Six-mile-bridge. About 120 children are educated in four private schools, and application is about to be made to establish a school at Cratloe, under the National Board. The ruins of the castles of Cratloe, Cratloe Kail, and Ballintlea, still remain; also of the old church on Gallows hill, and of another at Crochan. Near the latter is a very perfect druidical altar or cromlech.

KILFERGUS.—See GLINN.

KILFIERAGH, a parish, in the barony of MOYARTA, county of CLARE, and province of MUNSTER, 7 miles (W. by N.) from Kilrush, on the western coast; containing 6239 inhabitants. It comprises 8591 statute acres, the greater part of which is under tillage: seaweed is in general use for manure. Near Kilkee is a quarry of good building stone, and nearly in the centre of the parish is Dough bog, containing about 200 plantation acres, from which and other bogs extending into the adjoining parishes a vast quantity of turf is cut, and sent from Poulaniishery harbour (formed by an inlet of the river Shannon) to Limerick. The boats employed in conveying the turf return with building materials and with limestone from the Limerick side of the Shannon. At Farahie bay, near the northern extremity of the parish, about 50 canoes are employed in the fishery; and at Kilkee, or Moore bay, about half that number are similarly employed. A seneschal's court is occasionally held at Lisdeen for the manor of Kilrush, in which small debts are recoverable. The seats are Atlantic Lodge, the residence of Jonas Studdert, Esq.; and Kilkee, of J. McDonnell, Esq.; and there are several neat bathing lodges in the vicinity of Kilkee. The parish is in the diocese of Killaloe: the rectory is partly inappropriate in the representatives of Lord Castlecoote, but chiefly, with the vicarage, forms part of the union of Kilrush and corps of the prebend of Inniscattery: the tithes amount to £287, of which £37 is payable to the impropriators, and the remainder to the incumbent. The church, a small plain building without a tower, is said to have been rebuilt by the McDonnell family early in the last century; it was repaired a few years since, at an expense of £100, defrayed by the late Board of First Fruits. Application has been made to the Ecclesiastical Commissioners for aid in the erection of a new parochial church at Kilkee, the present being too small, and situated at a considerable distance from the most populous part of the parish. In the R. C. divisions it forms part of the union or district of Kilkee, where the principal chapel, a large and handsome building of recent erection, is situated: there is another chapel at Lisdeen. At Kilnahallagh,

on the western side of Poulaniishery harbour, a nunnery is said to have been founded by St. Senan: it is called Kilnacaillech, or "the Church of the Nuns;" and the ruins of the chapel still exist, with a burial-ground attached. Near Moore bay is a small rocky island, nearly inaccessible from the height of its cliffs; it is traditionally stated that a bishop was at some former period here starved to death, and it is still called *Ilawn an uspug usthig*, or "the Island of the Starved Bishop." Near Kilkee is a large fort or rath, attributed to the Danes.—See KILKEE.

KILFINAGHTY, a parish, in the barony of TULLA, county of CLARE, and province of MUNSTER, on the river Ougarnee, and on the old road from Limerick to Ennis; containing, with the greater part of the post-town of Six-mile-bridge, 4132 inhabitants. It comprises 7212 statute acres, including a large portion of coarse mountain pasture and bog; the remainder is in general of good quality, and chiefly under tillage. Slate exists, but is not worked. The gentlemen's seats are Castle Crine, the residence of H. Butler, Esq.; Mount Ivers, of W. Ivers, Esq.; Castle Lake, of J. Gahbett, Esq.; Springfield, of F. Morrice, Esq.; and Mount Ivers Lodge, of E. Ferriter, Esq. It is in the diocese of Killaloe: the rectory forms part of the union of Omulod, and the vicarage is united to those of Kilmurrynegaul, Tomfinlough, Finogh, Clonloghan, Kilconry, and Bunratty, constituting the union of Kilfinaghty, in the gift of the Bishop. The tithes amount to £177. 15. 2¾., of which £85. 7. 4¾. is payable to the rector, and the remainder to the vicar, who receives the entire tithes of the townland of Ballysheenmore, containing 180 plantation acres; and the entire tithes of the vicarial union amount to £330. 9. 4. The church of the union is at Six-mile-bridge, and the glebe-house is in the parish of Bunratty. In the R. C. divisions it forms part of the union or district of Six-mile-bridge, where the chapel is situated. About 210 children are educated in three private schools. At Ballysheen are the ruins of an ancient church, with several tombs of very early date; and within the limits of the parish are the remains of the old castles of Cappa, Castle Crine, Mountcashel, and Ballycullen; those of the last are extensive, and some vestiges of the outworks are still visible; and those of Mountcashel stand on an eminence near a lake, which thence takes its name.—See SIX-MILE-BRIDGE.

KILFINANE, a market-town and parish, in the barony of COSTLEA, county of LIMERICK, and province of MUNSTER, 5 miles (E. by S.) from Kilmallock, on the road from that place to Mitchelstown; containing 4437 inhabitants, of which number, 1752 are in the town. The town is situated in the midst of a group of mountains, by which it is surrounded on all sides but the north, where it opens upon the rich vale of Kilmallock; it has a penny post to Kilmallock, and consists of two principal and several smaller streets, containing 314 houses, many of which are large and well built, and is the property of R. Oliver Gascoigne, Esq. Many Palatine families were brought hither from Rathkeale, about 1740, by the Right Hon. Silver Oliver. In 1793, the attacks made on the town by the Defenders were repelled twice, and they were ultimately defeated by the Palatines and other inhabitants, under Chas. Silver Oliver, Esq.; and at a later period, when an attack from the disaffected was anticipated, the respectable inhabitants

armed themselves in defence of the place. The inhabitants are mostly engaged in agricultural occupations; a few are employed in the weaving of linen and cotton goods; and not far from the town are oatmeal-mills, and others at Sunville, about two miles distant. The market is on Tuesday, and is well attended; and fairs, for farming-stock and implements, are held on May 19th, Aug. 9th, and Oct. 25th. The market-house is a large and commodious building, and was substantially repaired in 1836. Here is a constabulary police station, and petty sessions are held on alternate Saturdays. Quarter sessions were formerly held here, but have been removed to Bruff; it is, however, in contemplation to restore them. A small bridewell has recently been built; and the sessions-house, which is large and convenient, is about to be repaired. A spacious and handsome fever hospital was erected in 1836, at an expense of £700, to which an accident ward and a dispensary are attached.

The parish comprises 9340 statute acres, as apportioned under the tithe act, and valued at £5679 per annum. The mountains consist principally of coarse conglomerate and red sandstone; silver and iron ores are found, and coal is supposed to exist; limestone gravel is abundant, and is much used for manure. The land is generally good, and there are large dairy farms, and a considerable tract of bog and mountain pasture; much of the mountain land, however, has been brought into cultivation, and in a great measure provides for many poor families. The principal seats are Spa Hill, the residence of W. Oliver, Esq.; Spring Lodge, of W. Collins, Esq.; Bossonstown, of G. W. Bennett, Esq.; Kilfinane House, of C. Bennett, Esq.; and Brookville Cottage, of T. Massey, Esq., M. D. The living is a vicarage, in the diocese of Limerick, united by act of council to the vicarage of Daragh, forming the union of Kilfinane, in the patronage of the Earl of Cork, partly in whom and partly in E. Deane Freeman, Esq., the rectory is inappropriate. The tithes amount to £270, of which £105 is payable to the Earl of Cork, and the remainder to the vicar; but the rectorial tithes of Bossonstown, Bosnitstown, and Moorestown, amounting to £60, are payable to E. D. Freeman, Esq. The church was rebuilt in 1760, and is a large plain edifice. The glebe house was built in 1813, for which the late Board of First Fruits gave £400 and lent £386: the glebe comprises 4½ acres. In the R. C. divisions the parish is the head of a union or district, comprising the parishes of Kilfinane, Particles, and Ardpatrik, and containing two chapels, one a large plain building at Kilfinane, erected in 1835 at an expense of £1000, and one at Ardpatrik. About 200 children are educated in two public schools. Adjoining the church are the ruins of an ancient castle, built by the Roches. Near the town are a rath and three strong forts; also a large artificial cave. Castle Oliver, which was successively occupied by the Fitz-Harrises and the Roches, and since 1641 by the Olivers, is now in ruins. Eastward of the town is a fine sulphuro-chalybeate spring, of great efficacy in cutaneous diseases. Outside the town is "the Danes' fort," a mound about 130 feet high, 50 feet in diameter at the base, and 20 at the summit, encircled by seven earthen ramparts about 20 feet apart, gradually diminishing in height from the innermost to the outermost, which is about 10 feet high and 2000 feet in circuit: an extensive view is obtained from its summit.

KILFINURA, a village, in the parish of BALLYNAHAGLISH, barony of TRUGHENACKMY, county of KERRY, and province of MUNSTER, 5 miles (W.) from Tralee, on the bay of that name; containing about 30 houses and 154 inhabitants. A fishery is carried on here, which is gradually increasing: about fifteen large boats employed in it are also engaged in conveying corn and other produce from Blennerville to this place, and merchandise from the larger vessels up the shallow part of the bay to Tralee. Several pilots reside in the village, which is a station of the coast-guard, removed from Barra harbour. In the vicinity is a quarry, producing large blocks of fine limestone, raised with very little blasting, and used in the construction of the Tralee ship canal now in progress. A regatta is generally held in the bay about the month of August.

KILFITHMONE, or FITHMONE, a parish, in the barony of ELIOGARTY, county of TIPPERARY, and province of MUNSTER, 4 miles (S. W.) from Templemore, on the road from Cashel to Burris-o-leigh; containing 673 inhabitants. It comprises 1388 statute acres, of which about three quarters are arable and one quarter pasture land; there is a bog of about 50 acres, and plenty of limestone. Fithmoyne is the seat of R. Minchen Carden, Esq.; and Ballinlonty, of M. Fogarty, Esq. The living is a rectory and vicarage, in the diocese of Cashel, united by act of council, in 1789, to the rectories and vicarages of Barnane and Killoskehan, and in the patronage of the Archbishop: the tithes amount to £100, and of the union to £315. The church was rebuilt in 1821, for which the late Board of First Fruits granted a loan of £500. The same Board, in 1794, gave £100 towards the erection of the glebe-house: the glebe comprises 19 acres. About 60 children are educated in a public school.

KILFLYN, a parish, in the barony of CLANMAURICE, county of KERRY, and province of MUNSTER, 6 miles (N. N. E.) from Tralee, on the upper road to Listowel; containing 1072 inhabitants, of which number, 222 are in the village. It comprises 6481 statute acres, as apportioned under the tithe act, of which upwards of one half consists of coarse mountain pasture; the remainder, with the exception of about 270 acres of bog, is good arable land. A vein of limestone extends into this parish from Kilfeighney, but at too great a depth to be properly worked: coal is also supposed to exist. A patent for fairs on May 11th and 12th, July 8th and 9th, Oct. 7th and 8th, and Nov. 5th and 6th, granted by Chas. II., has been lately revived by T. Ponsonby, Esq., whose seat, Crotto House, is situated in an extensive and finely wooded demesne, which extends into the parish of Kiltoomy. Crotto Cottage is the residence of the Rev. J. Alton. From the bridge over the small river Shannow, Glenballema, which here presents the form of an amphitheatre, has a highly picturesque effect. The living is a vicarage, in the diocese of Ardfert and Aghadoe, united about 1750 to those of Kiltoomy, Kil-laghin, Kilshinane, Ballinacourty, Minard, and Stradbally, together constituting the union of Kilflyn, in the patronage of the Earl of Cork. The tithes amount to £84.18.5½., payable in equal portions to the impropiator and the vicar; and the tithes of the entire union, to £549. 16. 9. The church, a plain structure, was erected in 1812, for which purpose £800 was given by the late Board of First Fruits; and the Ecclesiastical Commis-

sioners have lately granted £217 for its repair and the erection of a tower. The glebe-house was built in 1818, for which a gift of £450 and a loan of £250 were made by the late Board. There are also a church and glebe-house, with a glebe of 14 acres, at Ballinacourty, which now generally gives name to the union. In the R. C. divisions this parish forms part of the union or district of Abbeydorney: the chapel is a plain building. About 200 children are educated in a private school. There are some vestiges of the old church; and at Kill is a holy well, still frequented by the peasantry for devotional purposes.

KILFLYN, a parish, in the barony of COSTLEA, county of LIMERICK, and province of MUNSTER, 8 miles (S. E.) from Kilmallock, on the road from Limerick to Kildorrery; containing 1562 inhabitants. This parish, which is situated in the midst of a group of mountains separating the counties of Cork and Limerick, was waste and uncultivated previously to the year 1740, when a considerable number of Palatines, a branch from the colony of Rathkeale, settled here, and contributed greatly to its improvement. It contains 9086 statute acres, of which 5328 are applotted under the tithe act, and the remainder are chiefly mountainous and unproductive. A great portion of the waste has been brought into cultivation, and at the head of Glenroe is a large tract of land equal to any in the barony for fertility. The principal mountains are Kilcruig and Coolfrie, or Houndscourt. Slate of good quality is quarried in the immediate neighbourhood. The living is a rectory, in the diocese of Limerick, and in the patronage of the Bishop: the tithes amount to £160. The church, a neat edifice with a square tower, was built in 1812. The glebe-house is a handsome residence; and the glebe comprises 16 acres. In the R. C. divisions the parish forms part of the union or district of Glenroe; the chapel, situated in the village of Ballyorgan, is a small thatched building. The parochial schools are endowed with an acre of the glebe, and are aided by the incumbent; and there is a private school, in which are about 30 children. There are remains of a Trinitarian monastery founded by St. Finian about the year 547, and rebuilt in 1296 by the Fitzgeralds, whose property in this parish now belongs to the Provost and Fellows of Trinity College, Dublin. A considerable portion of the building fell down in 1835, having been undermined by the peasantry in digging for treasure supposed to have been deposited there.

KILFREE, a parish, in the half-barony of COOL-AVIN, county of SLIGO, and province of LEINSTER, 6 miles (W.) from Boyle, on the road from that place to Ballina; containing 5103 inhabitants. The soil is good, the land principally in tillage, and there is abundance of turf and limestone. It is a constabulary police station, and a manorial court is held occasionally. The principal seats are Kilfree, the residence of E. Costello, Esq.; Mount Irwin, of W. T. Sherlock, Esq.; and Red Hill, of A. Baker, Esq. It is a vicarage, in the diocese of Achonry, forming part of the union of Killaraght; the rectory is impropriate in Viscount Lorton, and the tithes amount to £287. 0. 8., which is equally divided between the impropriator and the vicar. The church is a plain building with a square tower, erected in 1826, for which the late Board of First Fruits granted a loan of £600. In the R. C. divisions it is the

head of a union or district, called Gurteen, which comprises this parish and Killaraght, and has a large chapel in Gurteen, built in 1829, and one in Killaraght. About 50 children are educated in a public, and 260 in eight private, schools. A friary was erected at Knockmore in the 14th century, by O'Gara, of which the doorway and windows are in good preservation, and it is still a favourite burial-place. Here are also the ruins of Gara Castle, the residence of that O'Gara who had the Psalter of Ballymote written, and whose descendant, Colonel O'Gara, left Ireland after the battle of Aughrim, having forfeited his possessions, and entered the Austrian service.

KILFRUSH, a parish, in the barony of SMALL COUNTY, county of LIMERICK, and province of MUNSTER, 5 miles (E. by S.) from Bruff, on the road from Hospital to Galbally; containing 402 inhabitants. It comprises 1557 statute acres, as applotted under the tithe act: the soil, which rests on limestone, is generally good and well cultivated. Kilfrush House is the residence of J. Gubbins, Esq., and is situated in an extensive and well-planted demesne, in "which are the ruins of the church. The parish is in the diocese of Emly; the rectory is impropriate in the representatives of the Earl of Arran, and the vicarage forms part of the union of Aney: the tithes amount to £125. 10. 4., of which £83. 0. 2. is payable to the impropriators, and the remainder to the vicar. In the R. C. divisions it is part of the union or district of Hospital.

KILFYAN, a parish, in the barony of TYRAWLEY, county of MAYO, and province of CONNATJIGHT, 6¼ miles (W.) from Killala, on the road from Crossmolina to Ballycastle; containing 5656 inhabitants. This parish, which takes its name from an abbey founded here by St. Finan, and, according to Colyan, existed but for a short time, comprises, according to the county books, 3060 plantation acres, chiefly under tillage. The system of agriculture is improving; there is no waste land, but in several parts are tracts of bog, which are being rapidly reclaimed and brought into cultivation. Limestone is quarried for agricultural uses and for building, and there are several quarries of slate. Iron ore has been found in the picturesque glen of Cleedagh, which is watered by a small river and commands some fine views of the sea. The principal seats are Greenwood Park, the residence of Capt. J. Knox; Woodville, in the same demesne; Rappa Castle, of Annesley Gore Knox, Esq.; Fahy, of E. A. Knox, Esq.; Farmhill, of Major Gardiner; Mount Glynne, of J. Fausset, Esq.; Killina, of Duke Ormsby, Esq.; Ballintubber, of S. Handy, Esq.; and Smithstown, of A. Pugh, Esq. Rappa Castle is a place of very great antiquity; the grounds are profusely embellished with fine old timber, and the land is of the first quality. At Brideswell is a large fair for horses on Feb. 1st; fairs are held at Tonrahowen on St. Stephen's, St. Patrick's, and Corpus Christi days; and at Fortfield, a small village, which has obtained the grant of a market not yet opened, on Jan. 1st, June 15th, Aug. 16th, Sept. 8th, Oct. 29th, and Dec. 1st. A constabulary police force is stationed here. The parish is in the diocese of Killala; the rectory is partly appropriate to the vicars choral of the cathedral of Christchurch, Dublin, and partly to the precentorship of the cathedral of St. Patrick, Killala; and the vicarage forms part of the union of Crossmolina. The

tithes amount to £280, of which £28 is payable to the vicars choral of Christchurch, £112 to the precentor of Killala, and £140 to the vicar. In the R. C. divisions it is partly in the union or district of Ardagh, and partly the head of a union, comprising also the parish of Rathrea; the chapel is a small thatched building. About 120 children are taught in a public school, and there is a private school of about 35 children. In Ballynglen, about two miles from the sea, are the remains of a castle of that name; in this glen are found various incrustations of marl. There are also the ruins of a castle at Rathroe; and in various parts of the parish are raths, in some of which are several apartments. There are remains of cromlechs and numerous cairns, in some of which are wells of water, and several human skeletons of extraordinary size have been discovered. Silver coins of the reign of Anne, and others of which the dates could not be ascertained, have also been found.

KILGARRIFFE, a parish, partly in the barony of IBANE and BARRYROE, but chiefly in the Eastern Division of the barony of EAST CARBERY, county of CORK, and province of MUNSTER; containing, with the post-town of Clonakilty, 6273 inhabitants. It is situated on the shores of the harbour of Clonakilty, and comprises 4581 statute acres, of which 4070 are apportioned under the tithe act, and valued at £3640 per annum. The greater portion is under tillage, and there are some tracts of good pasture; the soil, though light and in some parts intermixed with rocks that rise above the surface, is generally fertile, and the system of agriculture is improved, though the old heavy plough is still in use. Near the town and at Crohane, in the northern part of the parish, are about 500 acres of bog. There are several quarries of blue slate on the lands of the Earl of Shannon, and indications of copper may be seen in various parts. The scenery is pleasingly varied, and along the coast are lofty cliffs. The principal seats are Ballydevane House, that of M. Becher, Esq.; Kilgarriffe House, of Capt. Davis; Fern Hill, of W. F. Atkin, Esq.; Taunies Cottage, of the Rev. Dr. Stewart; Ballyduvane, of E. Herrick, Esq.; and the Cottage of M. Gahvay, Esq. The living is a vicarage, in the diocese of Ross, united to those of Desert and Island, forming the union of Kilgarriffe, in the patronage of the Bishop; the rectory is impropriate in Michael Roberts and Thos. W. Foot, Esqrs. The tithes amount to £430, of which £215 is payable to the impropiators, and the remainder to the vicar; and the entire tithes of the union, including the prebend, of Island, with which it is held, amount to £510. The church is at Clonakilty, *which see*. There is no glebe-house, but a glebe of three acres. In the R. C. divisions the parish is the head of the union or district of Clonakilty, comprising also the parishes of Kilnagross, Templeomalus, and Carrigrohane-More, and parts of Inchidony and Kilkerran-More; there is a spacious chapel at Clonakilty, and one on the lands of Donay, in Templeomalus. There is also a place of worship in the town for Wesleyan Methodists. About 600 children are taught in four public schools, of which the parochial schools and also an infants' school are supported by the incumbent and his lady; the parochial school-house for the girls was built in 1810 by subscription, and that for the boys, a good slated building, was erected at an expense of £150, of which £50 was given by the Association for Discountenancing Vice, £50 by

the Earl of Shannon, and £50 by the Rev. Horatio Townsend. A large and handsome school-house, containing three rooms, with a residence for the mistress, and in which are 400 girls, was built in 1835, by subscription and a grant of £310 from the National Board, on ground given by the Earl of Shannon. There are eight private schools, in which are about 300 children; and a Sunday school.

KILGARRILANDER, a parish, in the barony of TRUGHENACKMY, county of KERRY, and province of MUNSTER, 3 miles (W. N. W.) from Milltown, on the north side of Castlemaine harbour, and on the road from Castleisland to Dingle; containing 2793 inhabitants. It comprises 12,171 statute acres, as apportioned under the tithe act. The land partly consists of a fine alluvial soil on a substratum of limestone; but a large portion of the parish is occupied by the southern side of the mountains of Cahirconree and Bourthriggoun: it also comprises a valuable bog of considerable extent. Keel is the residence of Giles Ray, Esq. The parish is in the diocese of Ardfert and Aghadoe: it is a rectory, forming part of the union of Kiltallagh; the tithes amount to £216. 18. 5., and there is a glebe of 11 acres. In the R. C. divisions it is part of the district of Castlemaine: there is a chapel at Boulteens. About 60 children are educated in three private schools. Remains of the old church still exist in the burial-ground; and at Ardca-naught is a burial-place, used only for children.

KILGARVAN, co. CORK.—See GREAT ISLAND.

KILGARVAN, a parish, in the barony of GLANEROUGH, county of KERRY, and province of MUNSTER, 6 miles (N. E.) from Kenmare, on the road from that place to Millstreet and Macroom; containing 3443 inhabitants, of which number, 157 are in the village. Callan, in this parish, is celebrated for the surprise, defeat, and slaughter, in 1261, of John Fitz-Thomas and his son Maurice (ancestors of the Fitzgeralds, Earls of Desmond) by the M<sup>c</sup>Cartys. Tradition states that a younger son, named John, escaped the slaughter, and was afterwards called "John of Callan." The parish, according to a recent survey, comprises 43,090 statute acres, a large portion of which consists of mountain and bog, the greater part reclaimable, from the abundance of limestone that exists, but the want of roads has hitherto rendered such improvements ineffectual. A new road, however, has been lately opened towards Macroom, in the county of Cork, from which a considerable improvement may be expected to result. The river Roughty, which takes its rise in this parish, runs through a picturesque valley into the river Kenmare: it produces excellent salmon and trout. Near the village is a station of the constabulary police, and petty sessions are held every third Monday. The gentlemen's seats are Ardtully, the ancient mansion of R. Orpen Townsend, Esq.; Woodville, the residence of R. H. Orpen, Esq.; Bridgeville, of Capt. H. Orpen; the glebe-house, of the Rev. Bastable Herbert; Clontoo, of R. E. Orpen, Esq.; Kilfadamore, of D. M<sup>c</sup>Carthy, Esq.; and Sillerdine Cottage, of J. B. Warren, Esq., who has lately formed some extensive plantations. The living is a vicarage, in the diocese of Ardfert and Aghadoe, united to that of Killaha, and together constituting the union of Kilgarvan, in the patronage of the Bishop: the rectory is impropriate in the Earl of Donoughmore. The tithes amount to £221. 10. 8., payable in equal portions to the impropiator and the

vicar: the gross vicarial tithes of the union amount to £230. 15. 4. The church is a neat building, situated about a mile from the village, for the erection of which the late Board of First Fruits, in 1815, gave £600; and the Ecclesiastical Commissioners have lately granted £125 for its repair. The glebe-house, a substantial mansion, was erected about 1818, when the late Board granted £400 as a gift and £280 as a loan for that purpose: the glebe comprises 20 acres, subject to a rent of £27; and there is another glebe of about 7½ acres, the property of the vicar, and one of 6 acres, which, with one-third of the tithes of the "church quarter," belongs to the Archdeacon of Aghadoe. The R. C. parish is co-extensive with that of the Established Church: the chapel is in the village, and adjoining it are the ruins of the old church: a school is held in the chapel. The parochial school, near the church, is supported by the incumbent and other subscribers: in this school about 60, and in two other schools about 70 children are educated. At Ardtully are the remains of an ancient castle, which, from the thickness of the fragments of wall that remain, must have been formerly of great strength: it was reduced by Cromwell during the civil wars. On one side of the river Roughty, which here separates a limestone soil from one of grit, a large limestone rock is seated on a bed of grit stone, while a large rock of grit appears on the limestone, on the other side of the river. Near a small brook in the mountainous district is a rock, which, from numerous impressions like those of human feet, bears the name of "the Fairy Rock." Indications of copper appear in several places, and some unsuccessful attempts at working have been made.

KILGARVAN, county of DONEGAL.—See KILLYGARVAN.

KILGARVEN, a parish, in the barony of SHELMA-LIER, county of WEXFORD, and province of LEINSTER, 2½ miles (N. W.) from Taghmon, on the road to Adamstown and New Ross; containing 898 inhabitants, and comprising 5369 statute acres, as applotted under the tithe act. It is a rectory, in the diocese of Ferns, and forms part of the union of Horetown; the tithes amount to £156. 8. 8. In the R. C. divisions it is part, of the union or district of Taghmon: there is a small thatched chapel at Caroreigh, which it is in contemplation to rebuild. Some remains of the old church yet exist.

KILGARVEY, or KILGARVIN, a parish, in the barony of GALLAN, county of MAYO, and province of CONNAUGHT, 5 miles (E. S. E.) from Ballina, on the road from that place to Boyle; containing 4230 inhabitants. This parish includes part of the Ox mountains and a considerable tract of reclaimable bog. It also contains limestone, and lead mines are supposed to exist. Fairs are held at Bonneconlan, or O'Dowda's-town, on the 13th of May, June, and Aug., and Nov. 2nd. That village consists of one street, and is a constabulary police station; it is an improving place, and a weekly market is about to be established in it. The principal seats are O'Dowda's-town, the residence of Thaddeus O'Dowda, Esq.; Rabbit Hill, of M. Howley, Esq.; Ella, of E. Howley, Esq.; Sallymount, of L. Atkinson, Esq.; and Bowfield, of E. Howley, Esq. The parish is in the diocese of Killala; the rectory is impropriate in Sir W. H. Palmer, Bart., and the vicarage forms part of the union of Ardagh: the tithes amount to £281.17. 9.,

which is equally divided between the impropiator and the vicar. The R. C. parish is co-extensive with that of the Established Church; the chapel at O'Dowda's-town is a slated building erected in 1800, and about to be rebuilt. About 140 children are educated in two schools, one of which is aided by subscription. Here are several raths and an ancient burial-ground.

GILGAVOWER, or KILGEVER, a parish, in the barony of MURRISK, county of MAYO, and province of CONNAUGHT, 11 miles (W. S. W.) from Westport, on Clew bay; containing, with the islands of Innisboffin, Clare, Innisburk, Innishark, and Innisdogal (which are all separately described), 11,900 inhabitants. It comprises 50,036 statute acres, as applotted under the tithe act, and valued at £4294 per annum; and contains a large quantity of mountain and bog. Fairs, and a weekly market, are held at Lewisburgh, *which see*. It is a rectory, vicarage, and perpetual curacy, in the diocese of Tuam; the rectory is appropriate to the chapter of the cathedral of Tuam, the vicarage forms part of the union of Aughaval, and the perpetual curacy is called Lewisburgh, and is in the patronage of the vicar: the tithes amount to £240, of which £60 is payable to the chapter, and £180 to the vicar. The church is a neat building at Lewisburgh. There is a glebe-house and glebe. In the R. C. divisions this parish forms two districts, one consisting of Clare Island and Innisturk, and the remainder forming the district of Lewisburgh; there are two chapels, one at Goulagh, the other at Lewisburgh. About 750 children are educated in eleven public and about 130 in three private schools; there is also a Sunday school. The mountain of Croagh Patrick, which is 2666 feet above the level of the sea, is traditionally stated to have been the spot on which St. Patrick assembled all the venomous reptiles to banish them from Ireland, and is a celebrated place of pilgrimage; on the summit, which commands a fine view, is St. Patrick's chapel, built of loose stones, and there are several small piles of stones that are-used as altars.

KILGRIFFIN, a parish, in the barony of BALLINTOBER, county of ROSCOMMON, and province of CONNAUGHT, 4½ miles (S.) from Stokestown, on the road from that place to Roscommon; containing 4420 inhabitants. In a skirmish which took place here in 1795, many of the peasantry were killed. The parish comprises 4018 statute acres, and is bounded on the east by Slieve Bawn, which is supposed to contain copper and lead ores. The living is a vicarage, in the diocese of Elphin, and in the patronage of the Bishop; the rectory is impropriate in the representatives of Lord Kingsland; the tithes amount to £159. 1. 6½., per annum, which is equally divided between the impropiator and the vicar. The church is a neat plain structure, erected in 1824, by aid of a gift of £200 from the late Board of First Fruits. There is a glebe-house, with a glebe of 10 acres, subject to a rent of 36s. per acre. In the R. C. divisions this parish is the head of a union or district, comprising Kilgeffin, Kilbride, and Clontuskert, and containing chapels at Ballagh and Ballyleague, and one in progress at Four-mile house. About 200 children are educated in four private schools.

KILGERRIL, or KILGIRDLE, a parish, partly in the barony of CLONMACNOON, and partly in that of KILCONNELL, county of GALWAY, and province of CONNAUGHT, 3 miles (W. N. W.) from Bullinasloe, on the



road from that place to Ahascragh; containing 1432 inhabitants. This parish comprises 4153 statute acres, as applotted under the tithe act, and a considerable quantity of bog. Fairfield is the residence of John O'Brien, Esq., and the Lodge, of W. Usher, Esq. It is a vicarage, in the diocese of Clonfert, forming part of the union of Aughrim; the rectory is appropriate to the see, the deanery, and the vicarage; and the tithes amount to £104. 6. 1¾. In the R. C. divisions it forms part of the union or district of Fohana: the chapel, which stands on the road side, was erected in the year 1834.

KILGLASS, a parish, partly in the barony of AB-BEYSHRUEL, partly in that of MOYDOW, but chiefly in the barony of ARDAGH, county of LONGFORD, and province of LEINSTER, 4¼ miles (S. W.) from Edgeworthstown, on the road from Ardagh to Ballinacarrig; containing, with the parish of Ahara, 4354 inhabitants. It comprises 5253 statute acres, as applotted under the tithe act, besides about 100 acres of heathy mountain and a considerable quantity of bog; there is some good limestone. Sylan is the seat of J. Black, Esq. The living is a rectory and vicarage, in the diocese of Ardagh, united by act of council, in 1737, to the vicarages of Rathrea and Ahara, forming the union of Kilglass, in the patronage of the Bishop: the tithes amount to £192. 18. 8¾., and the gross value of the benefice, including tithe and glebe, is £486. 6. 6¾. per annum. The church, which is a plain building with a square tower, was erected in 1814, for which the late Board of First Fruits granted a loan of £368. The glebe-house was built by aid of a gift of £350 and a loan of £450 from the same Board: the glebe comprises 49 acres, valued at £90. 9. 2.; and there is a glebe of 37 acres at Ahara, valued at £59.19. 2. per annum. The R. C. union is co-extensive with that of the Established Church, and is called the union or district of Lagan, in which are two chapels, that of Kilglass at Lagan, and that of Rathrea at Ballycloghan. About 180 children are educated in two public schools, which are partly supported by the Countess Dowager of Rosse and the rector, and about 160 in two private schools; there is also a Sunday school. Lagan is a small village at the extremity of the parish, in which a patron is held on Sept. 8th. St. Echea, sister of St. Mell, is said to have been abbess of a nunnery here in the 5th century.

KILGLASS, a parish, in the barony of BALLINTOBBER, county of ROSCOMMON, and province of CONNAUGHT, 5½ miles (E. by N.) from Strokestown, on the road from that place to Rooskey; containing 9118 inhabitants. It comprises 7168 statute acres, as applotted under the tithe act, and about 1400 acres of bog: the land is principally under tillage, and there are some quarries of stone. The principal seats are Gilstown, the residence of J. Hogg, Esq.; Lava, of W. Hanly, Esq.; Cottage, of M. Hanly, Esq.; and Doneen, of G. Hogg, sen., Esq. It is a vicarage, in the diocese of Elphin, and in the patronage of the Bishop: the rectory is impropriate in the representatives of Lord Kingsland; the tithes amount to £759. 9. 2., which is equally divided between the impropiators and the vicar. The church, which is a neat structure, was erected in 1826, by aid of a loan of £740 from the late Board of First Fruits, and was recently repaired by aid of a grant of £101 from the Ecclesiastical Commissioners. The

glebe-house was built by aid of a loan of £400 and a gift of the same amount from the late Board of First Fruits, in 1813: the glebe comprises five acres. The R. C. parish is co-extensive with that of the Established Church, and has chapels at Kilglass and Mullogh-McCormick. About 40 children are educated in two public, and about 700 in twelve private, schools.

KILGLASS, a parish, in the barony of TYRERAGH, county of SLIGO, and province of CONNAUGHT, 8 miles (N. N. E.) from Ballina, on the bay of Killala; containing 4275 inhabitants. Many of the peasantry who assembled here in 1798 were killed in an attack made by the cavalry. The parish comprises 12,478 statute acres, chiefly under tillage, with a considerable quantity of bog. Carrownin is the property of E. Tennant, Esq., and Kinnaird, is the residence of J. Paget, Esq. It is a vicarage, in the diocese of Killala, forming part of the union of Castle Connor; the rectory is appropriate to the bishoprick, the deanery, and the precentorship of Killala. The tithes amount to £472, of which £234 is payable to the bishop, £4 to the dean, £4 to the precentor, and £234 to the vicar. The church is a neat building with a spire, erected in 1829 by aid of a gift of £900 from the late Board of First Fruits. There is a glebe of 17 acres, but no glebe-house. The R. C. parish is co-extensive with that of the Established Church, and contains a chapel, which was built in 1825, at an expense of £600. About 240 children are educated in three public schools, one of which is endowed with a bequest of £400 from the late Rev. J. Valentine, which has accumulated to £865: the school-house is a good stone building, and cost £215. About 370 children are educated in six private schools. At Enniscrone, in this parish, is a coast-guard station belonging to the Sligo district; also a constabulary police station. Petty sessions are held there on alternate Saturdays; and fairs are held on June 15th and Sept. 18th; one is also held at Quiguboy on July 20th. At Pullogheany creek, on the east side of the bay of Killala, small vessels land kelp, &c, in summer: it has tolerably good shelter in most winds behind the breakwater. The ruins of a castle are near this creek, and there are also ruins of castles at Enniscroe and Lacken.

KILGOBAN.—See BALLINADEE.

KILGOBBIN, or KILGOBBAN, a parish, in the half-barony of RATHDOWN, county of DUBLIN, and province of LEINSTER, 5½ miles (S. by E.) from Dublin, on the road to Bray; containing 1149 inhabitants. This parish comprises 3290 statute acres; the system of agriculture is improving. Ballybrack and the principal part of the Three Rock mountains are within its limits; and there is an abundance of fine granite that is used for building, flagging, &c., and is chiefly sent to Dublin. Good turf is obtained from the mountains. There are several pretty villas, which, from their elevated situation, command extensive views, embracing the lay and city of Dublin, with a great expanse of sea and adjacent country: the principal are Fern Hill, the residence of J. McCasky, Esq.; Kilgobbin Cottage, of B. E. Lawless, Esq.; and Jamestown House, of J. Rorke, Esq. There is a constabulary police station in the village of Stepaside. It is a perpetual curacy, in the diocese of Dublin, forming part of the union of Kilternan: the tithes amount to £150. In the R. C. divisions it is part of the union or district of Sandyford or Glancullen. There

is a school, aided by subscriptions and collections at an annual charity sermon, in which about 80 children are educated. Here are the remains of an ancient castle, erected by the family of Walsh, by which it was forfeited in the reign of Chas. I., and then passed to the Loftus family. The church, which is said to have been the first erected after the Reformation, stands near the castle, and has been disused since 1826, when one was built at Kilternan. Near it is an ancient cross, about eight feet high, and there is another in the Jamestown House demesne, in the vicinity of which was a holy well, dedicated to St. James. An urn, which is now in the museum of the Royal Irish Society, was discovered in the lawn of Kilgobbin Cottage.

KILGOBBIN, a parish, in the barony of CORK-AGUINEY, county of KERRY, and province of MUNSTER, 7½ miles (W. S. W.) from Tralee, on the Connor Hill road from that place to Dingle; containing 2378 inhabitants. It comprises 17,449 statute acres, as apportioned under the tithe act; part of it is well cultivated. Sea-weed is much used for manure, and there is a fine bank of shell-sand at Bunnavounder. On the side of the mountain of Cahircorree is a quarry of indifferent slate, and iron is said to exist at Carraduff: at Bunnow is a large flour-mill. There is a constabulary police station at Knockglass. The principal seats are Garryhees, the residence of F. Fitzgerald, Esq.; Knoekglass, of Mrs. Ray; and the glebe-house, of the Rev. E. Day. The living is a rectory and vicarage, in the diocese of Ardfert and Aghadoe, and in the patronage of the Bishop: the tithes amount to £422. The church, for the erection of which the late Board of First Fruits granted a loan of £850, in 1825, is a handsome building, with a square tower surmounted with pinnacles. There is a glebe-house, for the erection of which the same Board gave £250 and lent £550, in 1820: the glebe comprises ten acres. In the R. C. divisions this parish is the head of a union or district, called Cappaclough, comprising the parish of Kilgobbin and part of Ballinvohir: the old chapel at Cappaclough is in ruins, and a new building has been erected at Camp. At the latter place are the ruins of an ancient castle. There are four private schools in the parish.—See CAPPACLOUGH.

KILGOBINET, a parish, in the barony of DECIES-without-DRUM, county of WATERFORD, and province of MUNSTER, 2 miles (N.) from Dungarvan; containing 2683 inhabitants. This parish comprises 16,134 statute acres, as apportioned under the tithe act, and includes the southern end of the elevated range of the Cummeragh mountains, which are chiefly composed of clay-slate and slaty conglomerate, with veins of quartz and sandstone. It is a vicarage, in the diocese of Lismore, forming part of the union of Modeligo: the rectory forms the corps of the prebend of Kilgobinet in the cathedral of Lismore: the tithes amount to £380, of which £180 is payable to the prebendary, and the remainder to the vicar. In the R. C. divisions this parish is the head of a union or district, comprising the parishes of Kilgobinet, Colligan, and Clonca, and containing three chapels, two of which are at Kilgobinet, and one at Colligan. About 200 children are educated in two public schools, and 90 in a private school. There are some remains of the old church.

KILGOGHLIN.—See BUMLIN.

KILGORMAN, a parish, in the barony of GORKY,

county of WEXFORD, and province of LEINSTER, 5 miles (S. W.) from Arklow, on the coast road from Wexford to Dublin; containing 1465 inhabitants. This place takes its name from St. Gorman, who, according to Archdall, was abbot of a monastery founded here at a very early period. It lies on the shore of St. George's channel, and comprises about 5860 statute acres, of which the greater portion is under tillage. The soil is marshy, the system of agriculture slowly improving, and there is neither waste land nor bog; coal has been found on the border of the parish, but no works have been yet established. Hyde Park, the seat of J. Beauman, jun., Esq., is a handsome mansion, in grounds tastefully laid out, and commanding a fine view of the sea, and of the escarpment of Tara Hill. Ahare, also the property of Mr. Beauman, and Castletown, a deserted mansion, belonging to H. K. Grogan Morgan, Esq., are also in the parish. There are considerable herring fisheries at Clone and Saleen. Near the north-eastern extremity of the parish is Kilmichael Point, off which, about a mile from the shore and at the north end of the Kilgorman sand bank, is stationed a light-ship, also called the Arklow floating light, from its position near the south end of the Arklow sand banks. Kilgorman bank extends more than four miles (S. W. by S.), and has six feet of water on the north and three feet on the south end, the latter running nearly opposite to the new pier and harbour of Courtown. About halfway between the great sand bank and the shore is an oyster bed, about half a mile in extent, to the south of which is a small sand bank called the Saleen Patch. At the Point is a coast-guard station. The parish is in the diocese of Dublin and Glendalough; the rectory is partly inappropriate in Messrs. D. Howell, W. Johnson, and C. Cooper, and partly forming a portion of the union of Arklow; and the vicarage is part of the union of Inch. The tithes amount to £210, of which £46.3.1. is payable to the impropiators, £13. 16. 11. to the incumbent of Arklow, and £150 to the vicar: the glebe comprises 20½ acres. In the R. C. divisions the parish forms part of the union or district of Arklow; the chapel, at Castletown, built by subscription in 1806, is a handsome edifice, with a lofty square embattled tower crowned with pinnacles, which was added to it in 1829. Adjoining it is a school-house, built by subscription; and at Hyde Park is a school wholly supported by the Misses Beauman. Near the ruins of the old church, on the sea shore, is one of those raths or mounds usually attributed to the Danes.

KILGRANT, or POWERSTOWN, a parish, in the barony of IFFA and OFFA EAST, county of TIPPERARY, and province of MUNSTER, 1¼ mile (E. N. E.) from Clonmel, on the high road from that place to Waterford, and the mail coach road from Cork to Dublin; containing 1186 inhabitants. It comprises 1749 acres, and is watered by the rivers Anner and Suir, over the latter of which is a stone bridge built at the expense of the late Sir Thomas Osborne, Bart.; and near the junction of the rivers are the extensive flour-mills and residence of Barclay Clibborn, Esq. The other seats are Annerville, the residence of — Riall, Esq.; Wilderness, of — Green, Esq.; and Redmonstone House, of — Quinn, Esq. It is a vicarage, in the diocese of Lismore, forming part of the union of Kilcash, or Killaloon; the rectory is inappropriate in John Bagwell, Esq., and

the tithes amount to £193. 16. 10., of which £129.4.6. is payable to the impropriator., and the remainder to the vicar. In the R. C. divisions it is the head of a union or district, comprising this parish and those of Donoughmore, Lisronagh, and Kilcash, and has one chapel at Gammonsfield and another in Kilcash.

KILGULLANE, or KILCOHILAN, a parish, in the barony of CONDONS and CLONGIBBONS, county of CORK, and province of MUNSTER, 2¼ miles (S. S.W.) from Mitchelstown, near the road to Glanworth; containing 1174 inhabitants. This parish comprises 3437 statute acres, as applotted under the tithe act, and valued at £3073 per annum: the land, which is in general good, is chiefly under tillage, and the state of agriculture is gradually improving. It is in the diocese of Cloyne: the rectory is partly impropriate in the Earl of Donoughmore; the remainder, with the vicarage, forming part of the union of Glanworth. The tithes amount to £228. 16. 6½., of which £7. 8. 0. is payable to the impropriator, and the remainder to the vicar. In the R. C. divisions it also forms part of the union or district of Glanworth. The parochial school, in which are about 40 children, is chiefly maintained by the incumbent, who allows the master the use of the glebe land, containing six plantation acres, rent free. The school-house, a neat building, was erected at an expense of £60, of which £50 was granted from the Lord-Lieutenant's school fund, and the remainder was defrayed by the incumbent. Some remains of the old church still exist.

KILHENY, or KILLEANY, a parish, in the barony of BURREN, county of CLARE, and province of MUNSTER, about 11 miles (S.W.) from Burren, near the road from Ballyvaughan to Ballyaline bay; containing 465 inhabitants. It is the estate of the Creagh family, by patent of Chas. II., and comprises 3111 statute acres, consisting chiefly of rocky mountain pasture, but containing some very rich grazing farms, from which large droves of cattle are sent to Cork and Liverpool. About two feet below the surface is a stratum of excellent limestone, causing very great productiveness in the soil, which, on the townland of Ballyconroe South, has been known to yield nine crops in succession without manuring. It is a rectory and vicarage, in the diocese of Kilfenora, forming part of the union of Kilcorney, and the corps of the chancellorship of the cathedral of Kilfenora: the tithes amount to £25. In the R. C. divisions it forms part of the union or district of Tuoclea, or Arranview, and has a small chapel at Toumavara, in which a school of about 50 scholars is kept. Here are the ruins of a chapel, the burial-ground of which is still used; five forts, called Cahers, composed of huge blocks of limestone, with underground apartments; a cromlech; and a cave called *Poul Ilva*, more than 150 feet in depth, at the bottom of which is seen a subterraneous stream, which, after a course of about two miles, appears above ground near the old parish church.

KILHOOLY.—See KILCOOLY.

KILKEA, a parish, in the barony of KILKEA and MOONE, county of KILDARE, and province of LEINSTER, 2¼ miles (N. N. W.) from Castledermot, on the road from that place to Athy; containing 395 inhabitants. It comprises 3207 statute acres, as applotted under the tithe act, and valued at £1673 per annum. The principal seats are Milbrook, the residence of J. Green,

Esq.; Kilkea Lodge, of H. Green, Esq.; Kilkea House, of P. Dunne, Esq.; and Kilkea Castle, of P. Caulfield, Esq. This castle was built in 1180, by De Lacy, and afterwards passed to the Earls of Kildare. In 1414, the O'Mores and O'Dempseys were defeated here by the Lord Justice. The castle was nearly rebuilt by Lord Kildare, in 1426, and now belongs to his successor, the Duke of Leinster. The living is a vicarage, in the diocese of Dublin, and in the patronage of — La Touche, Esq.; the rectory is impropriate in the Rev. Sir Erasmus Borrowes, Bart.; the tithes amount to £210, of which £140 is payable to the impropriator, and £70 to the vicar. In the R. C. divisions this parish forms part of the union or district of Castledermot. About 30 children are educated in two private schools. Near Kilkea Castle is a large conical mount covered with trees, and to the east of it are the remains of an old church.

KILKEARY, a parish, in the barony of UPPER ORMOND, county of TIPPERARY, and province of MUNSTER, 4 miles (S. E.) from Nenagh, on the road to Cashel; containing 662 inhabitants. It comprises 2524 statute acres; the land is generally good and mostly under tillage. Greenanstown House is the seat of Count D'Alton. The parish is in the diocese of Killaloe, and is a rectory, forming part of the union of Ballynacloagh and corps of the deanery of Killaloe: the tithes amount to £120. About 70 children are educated in a private school.

KILKEASY, a parish, in the barony of KNOCKTOPHER, county of KILKENNY, and province of LEINSTER, 2¼ miles (S.) from Knocktopher, on the road from Thomastown to Waterford; containing 612 inhabitants, and 5292 statute acres. It is a rectory and vicarage, in the diocese of Ossory, forming part of the union of Knocktopher: the tithes amount to £185. In the R. C. divisions it forms part of the union or district of Ballyhale. About 70 children are educated in a private school, and there is also a Sunday school.

KILKEE, or DOOGH, a village, in the parish of KILFIERAGH, barony of MOYARTA, county of CLARE, and province of MUNSTER, 6½ miles (W. by N.) from Kilrush, on the western coast; containing 1051 inhabitants. In 1831 it consisted of 153 houses; since which time several houses and bathing lodges have been erected, the village being much frequented as a bathing-place, chiefly by the citizens of Limerick, on account of its remarkably fine strand, which is sheltered by a ledge of rocks stretching across one-third of Kilkee bay. There are tepid baths, the property of Jonas Studdart, Esq. It has a penny post to Kilrush, and is a constabulary police station and a coast-guard station, the latter being one of the six within the district of Miltown-Malbey. Petty sessions are held every Friday, and a court for the recovery of small debts is occasionally held for the manor of Kilrush. It is in contemplation to establish fairs in May and August. Divine worship is performed in a lodge, but subscriptions are being collected for the erection of a new parochial church. A handsome and spacious R. C. chapel has been lately built, and there are a parochial school, and a dispensary.—See KILFIERAGH.

KILKEEDY, or KILKEADY, a parish, in the barony of INCHQUIN, county of CLARE, and province of MUNSTER, 6 miles (N. E.) from Curofin, on the road

to Gort; containing 3321 inhabitants. It is situated on the confines of the county, and comprises 15,390 statute acres, as applotted under the tithe act, a large portion of which is rough mountain pasture. There are several lakes, of which Lough Buneagh is of considerable extent. The principal seats are Rockforest, the residence of Bindon Blood, Esq., situated in a finely planted demesne extending nearly a mile along the road; Rockvale, of J. D'Arcy, Esq.; Carrignagoule, of J. Roughan, Esq.; Ratope, of the late J. Foster, Esq.; and Derryowen, of C. Lobdell, Esq. Fairs are held at Turraghmore on the 8th of June, and at Tubber on July 12<sup>th</sup> and Sept. 20<sup>th</sup>, chiefly for cattle; the first is numerously attended. Petty sessions are held at Derryowen every alternate week, and a court for the manor of Inchiquin is held occasionally for the recovery of small debts. The parish is in the diocese of Killaloe: the rectory is partly appropriate to the prebend of Tomgrany, in the cathedral of Killaloe, partly improper in the representatives of the Right Hon. James Fitzgerald, and partly united with the vicarage, which forms part of the union of Kilneboy. The tithes amount to £144. 4. 0¼, of which £9. 15. 5. is payable to the prebendary, £13. 18. 11½. to the impropiators, and £120. 19. 6¾. to the vicar. The church is a small plain edifice, with out tower or spire. The R. C. parish is co-extensive with that of the Established Church, and contains a large chapel at Boston, and a smaller one at Tubber. There is a school under the superintendence of the R. C. clergyman, in which are about 120 children. There are some remains of the castles of Rockvale, Fidane, Carrignagoule, Ratope, Derryowen, and Kilkeedy: the castle of Fidane is nearly perfect; that of Derryowen was a square tower, 116 feet high, with very spacious rooms, but part of it has fallen.

KILKEEDY, a parish, partly in the county of the city of LIMERICK, but chiefly in the barony of PUBBLEBRIEN, county of LIMERICK, and province of MUNSTER, 4½ miles (S. W. by W.) from Limerick, on the road from that city to Tarbert; containing, with part of the town of St. Patrick's-well, 4160 inhabitants. The castle of Carrigogunnell, or Carrig Oge Connuil, was held by O'Brien, Prince of Thomond, in 1316, when he joined the standard of Edward Bruce. It was strengthened by Dhubh, son of Conogher O'Brien, but in 1483 was in the possession of the Earls of Kildare; but it seems, however, to have reverted to the O'Briens, as they were besieged in it, in 1536, by the Earl of Ormonde, and it was surrendered by and regranted to Brien Dhubh O'Brien, in 1584. The insurgents obtained possession of it in 1642, surrendered it in 1648, and retook it soon after, but finally evacuated it on Cromwell's approach in 1651. At the Revolution it was held by the adherents of King James, but surrendered to Gen. S'Gravenmore, and was destroyed by gunpowder, 84 barrels being necessary on account of its great strength. The castle was built on a basaltic rock, 500 feet above the level of the Shannon; two of its towers are still moderately perfect, and several of the foundation walls have been recently repaired by W. Monsell, Esq. The Knights Templars had a castle at Carrig-a-Quincy, which at the suppression of their order was granted to the O'Briens. The parish comprises 8518 statute acres, as applotted under the tithe act, of which about 150 are ornamental plantations, and 50 bog; the remainder is arable, pas-

ture, and meadow land, some of which, on the banks of the Shannon, produces abundant crops of hay. The soil is based on limestone; and near Faha and Carrigogunnell the loose stones are so numerous as to impede tillage, which, however, is rapidly improving. The river Maigue is navigable here for lighters of 40 tons' burden, which pass by means of a canal, over which is a swing bridge, and near it a small wharf. A bridge of three arches was built over the river in 1792: it is sometimes called the Ferry bridge, but more frequently Court bridge, from the old residence of that name in the adjoining parish of Kildimo. The Lord-Protector Carew built a tower to protect the ferry, which is still called the Ferry Castle. The principal seats are Elm Park, the residence of Lord Clarina; Tervoe, of W. Monsell, Esq., commanding some fine views; Cooper's Hill, of Mrs. Cooper; Faha, of G. Tuthill, Esq.; Cragbeg, of G. Vandeleur, Esq.; and Vermont, of the Rev. R. Dickson. The living is a rectory and vicarage, in the diocese of Limerick, and in the alternate patronage of the Crown and the Bishop: the tithes amount to £850. The church, which is a neat building, with a square tower and octagonal spire, was rebuilt by aid of a loan of £660, in 1813, from the late Board of First Fruits. The glebe-house was erected in 1792, by aid of a gift of £100 from the same Board: the glebe comprises 44 acres. The R. C. parish is co-extensive with that of the Established Church, and has two chapels, one of which is a large plain edifice of hewn limestone, roofed with slate, commenced in 1831, but not yet finished. The parochial school for boys and girls, situated in the modern village of Clarina, was built in 1826, and is principally supported by the rector and his family; and there is a school for the children of the tenants of Mr. Monsell, by whose family it is maintained. About 130 children are taught in these schools, and about 220 in four private schools. Mrs. Tuthill bequeathed £10. per annum to the poor Protestant parishioners, which is distributed at Christmas. At Clarina are a dispensary and a constabulary police station. In 1815, a meteoric stone, weighing 56 lb., fell in the demesne of Faha: it consists of iron pyrites strongly impregnated with sulphur, and is in Mr. Tuthill's possession. Clarina gives the title of baron to the ancient family of Massey. —See ST. PATRICK'S-WELL.

KILKEEL, a post-town and parish, in the barony of MOURNE, county of DOWN, and province of ULSTER, 15 miles (S. E.) from Newry, and 65¼ (N. N. E.) from Dublin; containing 14,806 inhabitants, of which number, 1039 are in the town. According to the Ordnance survey it comprises 47,882¾ statute acres, of which about 11,000 are arable and 12,000 pasture; the remainder consists of the Mourne mountains. The only creek in the twelve miles of coast that bounds the parish is Annalong, where a small dock for fishing-vessels has been excavated out of a rock. There are coast guard stations at Annalong, Cranfield, and the Lee Stone, all in the district of Newcastle; also a constabulary police station. Fairs are held on Feb. 8th, May 3rd, Aug. 2nd, and Dec. 8th; and a manorial court is held in the sessions-house at Kilkeel, once in three weeks, for the manor of Greencastle and Mourne, by a seneschal appointed by the Earl of Kilmorey; its jurisdiction extends over the whole of the barony of Mourne, which is included in this parish, and is the property of his

lordship, and pleas to the amount of £10. are determined either by attachment or civil bill. The principal seats are Mourne Park, the splendid residence of the Earl of Kilmorey; Shannon Grove, of J. S. Moore, Esq.; and the glebe-house, of the Rev. J. Forbes Close. The living is a rectory, in the diocese of Down, united, in 1809, by charter of Jas. I., to the rectories of Kilcoo and Kilmegan and the chapelry of Tamlaght (a small townland in Kilkeel), which together form the union of Kilkeel and the corps of the treasurership of the cathedral of Down, in the alternate patronage of the Marquess of Anglesey, and the Earl of Kilmorey. The tithes amount to £800, and of the entire benefice to £1600. The church was rebuilt in 1818, for which the late Board of First Fruits granted a loan of £2160. The glebe-house is situated on a glebe of 30 acres, valued at £37. 10. per annum, but subject to a rent of £19. 7. 9., payable to the Earl of Kilmorey. In the R. C. divisions the parish forms two districts, called Upper and Lower Mourne, the former containing a chapel at Ballymaguagh; the latter, one at Glassdrummond and one at Ballymartin. There are a Presbyterian meeting-house in connection with the Synod of Ulster, and one of the third class in connection with the Seceding Synod, also meeting-houses for Wesleyan Methodists, Baptists, and Moravians. About 770 children are educated in eight public schools, to one of which the Earl of Kilmorey contributes £31, and to another, Mrs. Keown £10. annually. Needham Thompson, Esq., built and principally supports the school at Mullartown; and that for girls, at Ballinahatton, was built by the Rev. J. F. Close, who clothes and educates 65 children there. About 450 children are taught in 10 private schools; and there are six Sunday schools and a dispensary.

KILKEEL, county of KILDARE.—See KILTEEL.

KILKEEVAN, a parish, in the barony of BALLINTOBBER, county of ROSCOMMON, and province of CONNAUGHT; containing, with the post-town of Castlerea, 10,867 inhabitants. Some of the land is of good quality, and there are large grazing farms: there is a great quantity of bog, much of which is easily reclaimable, with very good limestone. The principal seats are Clonallis, the residence of the O'Connor Don; Arm Lodge, of W. Lloyd, Esq.; Dalefield, of J. Gray, Esq.; Southpark, of M. Balfe, Esq.; and Harristown, of Owen Young, Esq. It is a vicarage, in the diocese of Elphin, forming part of the union and corps of the prebend of Ballintobber in the cathedral of Elphin; the rectory is impropriate in the Earl of Essex. The tithes amount to £450, of which £200 is payable to the impropriator, and the remainder to the vicar. The church, which is at Castlerea, is a neat edifice, built in 1818, for which the late Board of First Fruits granted a loan of £2500, and has been recently repaired by a grant of £200 from the Ecclesiastical Commissioners. The glebe-house was erected by aid of a gift of £100 and a loan of £850 from the late Board of First Fruits, in 1821: the glebe comprises 14a. 3r. 30p., subject to a rent of £2. 6. 1½. per acre. The R. C. parish is co-extensive with that of the Established Church, and has a large chapel at Castlerea. About 1200 children are educated in 13 public schools, to nine of which Lord Mount-Sandford contributes from £10 to £40 each annually; and about 500 are educated in 10 private schools. There are some remains of an

abbey at Moor, also of a church at Kilkeevan, with a cemetery attached, which is the burial-place of the O'Connor Don family.—See CASTLERA.

KILKELLANE, or KILCULLANE, a parish, in the barony of SMALL COUNTY, county of LIMERICK, and province of MUNSTER, 4 miles (N. E. by E.) from Bruff on the road from Limerick to Hospital; containing 679 inhabitants. This was part of the immense estate of the Earl of Desmond, and on his rebellion was granted to Robert Bouchier, Gent., who soon afterwards erected Kilcullane House, which has been sold to Viscount Guillamore. The parish comprises 1299 statute acres, as apportioned under the tithe act: the land is fertile, and is based on limestone; there are some small tracts of turbary. It is a vicarage, in the diocese of Emly, forming part of the union of Cahircorney; the rectory is impropriate in E. Deane Freeman, Esq. The tithes amount to £135, of which two-thirds are payable to the impropriator, and one-third to the vicar. In the R. C. divisions it forms part of the union or district of Hospital, or Herbertstown. Near the remains of the old church are the ruins of Kilcullane castle, which was erected by the Hurleys in the 15th century.

KILKENNY (County of), an inland county, in the western part of the province of Leinster, bounded on the east by the counties of Carlow and Wexford, on the north by the Queen's county, on the west by the county of Tipperary, and on the south by the county of Waterford. It extends from 52° 14' to 52° 51' (N. Lat.), and from 6° 56' to 7° 38' (W. Lon.); and comprises an area, according to the Ordnance survey, of 536,686 statute acres, of which 417,117 are cultivated land, and 96,569 bog and mountain. The population, in 1821, was 158,716; and in 1831, 169,945. According to Ptolemy, this county was originally inhabited by the *Brigantes* and the *Caucoi*, and it afterwards formed part of the kingdom of Ossory. The name of Uisraigagh, modernized into Ossory, is supposed to be expressive of its local situation, being compounded of the Gaelic words *uisge*, "water," and *rioghachd*, "kingdom," as lying between the rivers. The portion between the Nore and Barrow is sometimes excluded from the kingdom of Ossory, and was anciently styled Hy Creoghain Gabhran; the southern part of the county was sometimes called *Comor na tri uisge*, "the high district of the three waters." The countries of Ely O'Carroll and Hy Carthin comprised some of the north-western portion of this county. This kingdom was sometimes tributary to Leinster, and sometimes to Munster. After the arrival of the English, it formed one of the counties into which King John divided the portion of the island that acknowledged his sovereignty. At the commencement of the reign of James I., it was chiefly occupied by the Graces, the O'Brenans, the Wandesfords, the Butlers, the O'Sheas, the Rooths, the Harpurs, the Walshes of the mountains, and the Shortals.

This county is partly in the diocese and province of Cashel, and partly in the diocese of Leighlin, but chiefly in and comprehending the greater part of the diocese of Ossory, in the province of Dublin. For purposes of civil jurisdiction it is divided into the baronies of Gowran, Ida, Fassadineen, Kells, Galmoy, Cranagh, Iverk, Knocktopher, and Shillelogher. It contains the incorporated market and post-towns of Callan, Thomastown, and Gowran; the market and post-towns of Castleco-

mer, Durrow, and Graig; the ancient disfranchised boroughs of Knocktopher and Innistiogue, of which the latter is a post-town, and the former has a penny post; and the post-towns of Freshford, Ballyragget, Urlingford, Johnstown, and Goresbridge. Among the largest villages are those of Piltown, Clough, Bennettsbridge, and Rossbercon, besides the large suburb of Ferrybank, opposite the city of Waterford. Prior to the Union this county sent twelve members to the Irish parliament,—two knights of the shire, and two representatives for each of the boroughs of Callan, Gowran, Thomastown, Knocktopher, and Innistiogue: but since that period its representation has been confined to the two members for the county at large. The constituency, as registered at the summer assize of 1836, consists of 266 £50, 108 £20, and 864 £10 freeholders; 27 £50, 12 £20, and 189 £10 leaseholders; and 5 £50 and 6 £20 rent-chargers: making a total of 1477 voters. The election takes place at Kilkenny. It is included in the Leinster circuit: the assizes are held at Kilkenny; and the general quarter sessions at Kilkenny, Castlecomer, and Thomastown. The county court-house and the county gaol are in Kilkenny, and there is a bridewell at Thomastown. The number of persons charged with criminal offences and committed to the prisons, in 1835, was 574, and of civil bill committals, 21. The local government is vested in a lieutenant and 17 deputy lieutenants, of whom 13 are county magistrates, and there are also 105 other magistrates; besides whom there are the usual county officers, including two coroners. There are 50 constabulary police stations, having in the whole a force of one stipendiary magistrate, 10 chief and 51 subordinate constables, and 341 men, with 22 horses, the expense of maintaining which is defrayed equally by Grand Jury presentments and by Government. There are 30 stations of the peace preservation police, consisting of two magistrates, 3 chief and 18 subordinate constables, and 112 men, with 2 horses, maintained at an expense, in 1835, of £6963. The county infirmary and fever hospital are at Kilkenny, and there are also fever hospitals at Freshford, Kells, Kilmaganny, and Rossbercon, and dispensaries at Kilkenny, Castlecomer, Ballyragget, Graig, Freshford, Kilmanagh, Knocktopher, Kilmaganny, Thomastown, Ida, Kells and Stonyford, Gowran, Callan, Durrow, Johnstown, Kilmacow, Urlingford, Whitechurch, and Innistiogue, maintained by equal subscriptions and Grand Jury presentments. The amount of the Grand Jury presentments, for 1835, was £29,793. 14. 8½., of which £2603. 11. 6. was for the public roads of the county at large; £5907. 19. 1. for the public roads, being the baronial charge; £2387. 6. 9. in repayment of loans advanced by Government; £7609. 19. 1. for officers salaries, public establishments, &c.; and £11,284. 18.3½. for the police. In the military arrangements this county is included in the eastern district.

An argillaceous soil may be considered as predominant throughout the county, within the limits of which there is very little ground unfit for tillage, or which does not form good meadow or pasture. The northern part consists chiefly of a moory turf, a few inches deep, incumbent on a bed of stiff yellow or whitish clay, which is the worst soil in the county, and the only kind liable to be injured by surface water. More southerly, the soil is in general light, covering an argillaceous schistus.

The northern part of the barony of Gowran is similar in quality, until its hills subside into a rich plain covered by good loam of various kinds. An excellent soil for the growth of wheat pervades the southern part of this barony from the Barrow to the Nore; its western portion consists of low hills or gently sloping grounds of good soil, dry, and sometimes deep, but diminishing in quality as it approaches the latter of those rivers. That to the west of the Nore, below the city of Kilkenny, is a clayey loam immediately over a bed of limestone. In general, the nearer the limestone is to the surface, the poorer the soil; but as this kind of ground, along the banks of the river, produces close and green herbage, and is extremely dry, it seems calculated by nature to form the best kind of sheepwalks. A light soil appears all round the city of Kilkenny, frequently rising into hills of sand and gravel. Along the banks of the Nore, northwards, good meadow ground is found, apparently formed by aquatic depositions: some of it consists of a deep blackish loam, apparently the produce of decayed vegetables, and inducing the inference that the Nore, formerly obstructed by rocks or other natural impediments which the impetuosity of its water had ultimately broken down, was once an expansive lake, whose edges may still be traced round the flat plain inclining towards Freshford. *Achadh-ur*, or “the Field of Water,” the old name for Freshford, strengthens this conclusion. The north-western portion of the county is chiefly occupied by hills, the soil of which, though not deep, is of good quality and productive of fine herbage. From the whitish appearance of these calcareous hills, the district was probably called *Geal-Magh*, “the white field,” corrupted into Galmoy. The country declines northwards into a varied plain of still better soil, until it is bounded by a branch of the Bog of Allen: the western part, with a varied surface and a limestone bottom, possesses all the gradations between a stiff, yet rich, clayey soil and a light gravel. Proceeding southwards, the fertility of the land increases as it approaches the Suir, on the margin of which is some of the richest and deepest ground in the county. Some parts of this southern district consist of low hills covered by a light dry soil, producing good crops; and, as the soil has a large proportion of argill, it is peculiarly productive on the application of calcareous manure. There is a considerable extent of mountain land in the county, much of which is unimproved: all the hills, when they rise a little above the calcareous districts, incline to a moory surface, and when neglected produce little but heath. The quantity of peat is inconsiderable; by far the largest tract, amounting to 1000 acres, is in the north-western extremity: several small tracts, from 30 to 50 acres each, are scattered in various parts; the whole may be estimated at about 1500 acres, not including mountain ground, the surface of which is often stripped for fuel. A bed of marl has been found in a bog between two strata of black peat; also three strata of bog separated by alternate beds of indifferent marl. Some of the lesser bogs maybe cut to a depth of 20 feet: considerable quantities of oak, fir, and birch are found in them. A stratum of bog has been found 33 feet beneath the surface, covered with the following strata;—vegetable mould, 3 feet; marl with black stones, 15 feet; yellow clay and hard gravel, 15 feet. There are no loughs of any extent: in the parish of Clogh-

manta are some small lakes, here called Loughans, which are formed by the surface water in winter. The best land in the county, most of which has a limestone bottom, is applied to the growth of wheat, which is the predominant crop. Barley is usually sown after it: bere is not in general cultivation. Oats are cultivated in all parts of the county: the species most commonly used is the Irish, a hardy but small grain, which does not shed easily. Rye, which is but little cultivated, is usually sown on land that has been pared and burned, and produces fine crops on mountainous ground. Potatoes are everywhere grown, and all the manure of the county is applied in their culture; but the most approved is that from the farm-yard, though the sweepings of the streets of Kilkenny are purchased at a high price, and other manures consist of composts of various kinds; lime only is sometimes used. In the barony of Iverk, and everywhere within reach of the coast, or of the Suir, sea-wrack and sand are generally used. Green crops are very rare, being cultivated only by some of the principal gentry and a few wealthy farmers. Manure is seldom used for any but the potatoe crop: when exhausted by repeated tillage, the land is too frequently left to recruit itself by a natural process; grass and clover seeds are, however, sometimes sown, and the advantages are beginning to be appreciated.

In the best cultivated parts of the county about one-third of the ground is under tillage, but in the hilly parts the proportion is much less. The use of green food for any species of stock is almost unknown to common farmers: many of the cattle graze abroad the whole winter, but some are housed from Christmas to April. In the Walsh mountains grass is kept for the cattle, into which they are turned in the winter without hay, straw, or shelter. The only green food used in winter is furze tops pounded, which are commonly given to horses, and sometimes to black cattle: the former become fat, sleek, and fine-skinned on this food: the sort preferred is the large French furze, but the small Irish furze will serve. The stalks of potatoes, dug when green, are given to cattle: sheep are remarkably fond of them, and particularly of the apples, which fatten greatly. The Jerusalem artichoke has also been used successfully as food for sheep. Less attention seems to be paid to pasture than to other agricultural objects, being, in the tillage districts, such fields as will no longer bear corn, let out without any seeds. The mountain pastures are left in a state of nature, unclosed and unimproved. Sheep are banished from many places for want of fences, and the land seems to be applied to no purpose, being left to the spontaneous growth of heath. These heaths are very liable to take fire in dry summers by accidental circumstances, and cause some damage: the fire, however, eventually improves the surface, when not too intense, and sometimes is kindled for that purpose. That the hilly tracts are capable of being improved by culture is testified by the aspect of the small enclosures near mountain villages, where the natural grass by a little shelter and manure becomes surprisingly green. Improvement is not much impeded by rights of common, as there are few persons to assert such rights, if they exist, and landlords seem to have an undisputed authority in partitioning lands, which, though grazed in common, confer no legal claim on the occupier. Irriga-

tion is but little attended to, although, where it has been practised judiciously, it has been found very advantageous. There is a considerable portion of land, bordering both on the Suir and the Nore, which is embanked and chiefly used for meadows: the most remarkable is in the parish of Roer, where the embankment is about two miles long; some of it is pastured, and was formerly tilled, but the greater part is constantly kept in meadow: it is intersected by open drains communicating with a main drain connected with the river by sluices. Besides this district, the most extensive dairies are in the barony of Iverk and principally around the Walsh mountains: this tract has a good depth of soil, much inclined to grass. So late as the close of the last century, the principal family residing in it consisted of five branches, holding among them more than 2000 acres; they retained a remarkable degree of clanship, by constantly intermarrying, and were very comfortable and hospitable. But from the practice of subdividing the land amongst their descendants, the farms have become very small and the occupiers poorer. The land, however, is much improved: the chief crops are oats and potatoes, and great numbers of cattle and pigs are bred here. The milch cows are principally fed on potatoes during the summer, and the butter is of a superior quality, and brings a good price both at Waterford and Kilkenny, whence it is exported to England. The pigs are mostly fed with buttermilk and potatoes and grow to a large size: vast numbers are annually shipped for England, and during the season the provision merchants of Kilkenny and Waterford obtain a large supply from the barony of Iverk. Throughout the whole of that part of the barony which is not immediately adjacent to the city of Waterford; the population is more or less connected by ties of consanguinity, rarely marrying out of their own district. Limestone to a great extent is burned for manure; and limestone sand and gravel, raised from the numerous escars and screened, were formerly esteemed nearly as efficacious as lime, and are still frequently employed when found at a distance from limestone rocks. Before the practice of burning lime became general, they formed the principal manures, for which reason large excavations are to be found whence these substances were raised: the most remarkable is in the barony of Iverk, where, from the magnitude of the old excavations, they have been in use probably for a thousand years. A manure somewhat similar is used, under the name of Kilmacow sand, for hilly ground: it is carried up the Nore to Innistogue, and thence drawn for some miles up the hills. Marl is found in great quantities in different parts, generally mixed with fragments of limestone; but, in consequence of the higher estimation in which lime is held, it is not in general use. River sand, raised below Ross, is more extensively used than marl. At the edge of the river, near Ringville, black mud, containing the decayed remains of vegetables, is raised, and proves an excellent manure for light ground; some sand is also taken up, containing thin broken shells of a species of tellina; the earth of old ditches and from boggy ground is often mixed with it. A compost of lime and earth is common as a top dressing; and the scrapings of roads, and furze, fern and straw, spread on lanes and other thoroughfares, are also used. Burning was the

usual way of bringing land into tillage, and was encouraged by many landlords under particular restrictions, but is now generally discountenanced, as the carbon and all volatile particles are dissipated by the fire.

The use of oxen in the plough seems to be rather increasing, though the proportion is very small in comparison with horses. The native horses are lively, active, hardy, and well adapted to the uses of the farmer: few are bred in the county; of English breeds the Suffolk is most in request. The attention paid to the breeding of cattle is inferior to that of the adjoining counties of Carlow and Waterford, and some parts of Tipperary: the common breed is a cross between the old Irish and Lancashire, and some districts have the old native cow. Some noblemen and gentlemen have a superior kind, being a cross between the Irish and Durham; and crosses between the Irish and Devon and Ayrshire and Durham breeds appear to suit both the soil and climate. But those that attain the largest size are a cross between the Limerick and Durham, which fatten speedily and weigh well. The little Kerry cow is much sought after in some of the dairy districts, in which it improves much, and when crossed with the Ayrshire is very profitable to the small farmer. The breed of sheep is generally little improved; the New Leicester and Ayrshire breeds are found in the lawns and demesnes of some gentlemen, but are comparatively few in number. Pigs have been greatly improved by the introduction of the Berkshire and other superior breeds. In all the minor departments of rural economy, except the rearing of poultry, the farmers are very deficient. The fences generally are very indifferent, principally consisting of an old broad mound of earth (called a ditch), with a deep and broad trench on one or both sides, or of dry and broken stone walls, except in the immediate neighbourhood of Kilkenny or on the farms of gentlemen, where in many instances quickset hedges show to great advantage: the parks and demesnes are mostly enclosed with high stone walls. The county is very deficient in woods and plantations, although there are some of considerable extent around Kilkenny, Durrow, Desart, Woodstock, Besborough, Castlecomer, Thomastown, and other places on the banks of the Nore. Callan and its neighbourhood, once so celebrated for its extensive woods, is now denuded; but from Kilkenny to Callan the fences appear better and the land more judiciously divided than in other parts. Planting is by no means general, except around demesnes. An agricultural society, the first midland society formed, has been long established, of which, perhaps, the most beneficial result is the improvement of agricultural implements, which has been accomplished to a considerable degree.

As the soil is seldom much raised above the rock that forms its basis, it is not difficult to trace the substrata: these are granite, silicious schistus, silicious breccia, argillite, sandstone and limestone. The granite hills form a very small part of the county, being merely the extension of the Wicklow group, which, including Mount Leinster and Blackstairs in the county of Carlow, forms the hills of Brandon between the Barrow and the Nore, and ultimately terminates in the low and secondary hills which unite to the south, towards the mountains of Waterford. The stratum which usually joins the granite is silicious schistus, and lower down

argillaceous slate. The granite varies in shades of grey, red, and yellow, and in the fineness of its grain; the best is of a light yellow tint, finely grained and compact; black mica is found in it, together with specks of iron ore and crystals of schorl: it can be raised in blocks of large size, and may be chiselled into any form. Below Innistigue, part of the hills are composed of granite; on their lower part the yellow mica is sometimes found by itself in large masses. The detached stones which form the surface of these hills are called fire-stones, and are worked into hearth-stones, and also applied to other purposes. Pieces of a very fine deep red and compact jasper, of various sizes, the largest ten or twelve inches long and half as broad, have been discovered in the granite district. The silicious schistus is blackish, sometimes containing grains of quartz; when broken it has a shivery texture and thin lamellæ, and is hard enough to scratch glass. The base of Brandon Hill, and of that extending thence to Graig, is composed of it; between Innistigue and Ross it is quarried out of the steep banks of the river. New Ross is mostly built of it: the dip of these quarries is eastward. Martial pyrites frequently lies between the beds of this stone: the strata are also intersected by broad veins of quartz: iron ochre occurs in it, and it is much tinged by oxyde of iron. A few specks of copper are sometimes perceived, but no vein has been discovered. Fine-grained galena has also been detected in it, in small quantities and in detached fragments. Silicious breccia forms many of the lower hills: it consists principally of fine quartz sand, united by a silicious cement and enveloping rounded pebbles of quartz, from the size of a pea to two or three inches in diameter, and of a reddish tinge: it seems to be one of the stones styled by Kirwan semiprotolites, and wherever its base can be discovered, it appears to lie on silicious schistus. This stone is constantly accompanied by red argillite, which covers the sides of the hills, but scarcely ever the summits: it prevails on the northern sides of these hills, and from its appearance is sometimes called red slate. The hills of breccia run southward from, the Nore, spreading to the south and south-east till they approach the Suir: the great hill of Drumdowney, bounded by the Ross river, forms the extremity of the principal range. The stone here is of a fine grain, and is raised for mill-stones, which are principally quarried on the top of the hill of Drumdowney, where an enclosure of about 300 acres has been made for the purpose: they are sent coastwise to Cork, Dublin, and other ports; the dimensions of the largest are five feet in diameter and sixteen inches in the eye. This stone is sometimes accompanied by a fine-grained white sandstone, consisting chiefly of quartz with a silicious cement: its chief defect is that the strata are very thin. Slaty argillite also often forms the lower parts of those hills, varying from reddish brown to green or blue, but being very heavy is not well adapted for roofing. In the western part of the county there is an extensive quarry of excellent slates, scarcely exceeded by any in colour and lightness. The northern part, including the whole of Fassadineen and the upper part of Gowran, consists either of ferruginous argillite, or of silicious schistus: of the latter, stones are raised in several quarries for the purpose of flagging; the former is always found above the coal, and is thence called coal-cover. It is a



brittle blackish, slate impregnated with iron ochre, and more or less inlaid with, nodules of iron ore; it extends from the collieries to the south and west, forming the banks of the Dinan almost to its confluence with the Nore. The same stone forms lower hills which stretch towards the river, but in that part it is generally found of a fine soft grain, some of which is quarried for polishing marble, and the finer specimens are sometimes used as hones. In several parts are numerous escars, mostly near the banks of the rivers; some are seen near Urlingford, approaching the verge of the Bog of Allen, and they are also frequently found far removed from either river or bog; they are mostly composed of rounded masses of limestone, quartz, clay-slate, and ironstone, but most commonly of the first. They form gently rising hills, and may be traced from the banks of the Shannon, in the county of Limerick, through Tipperary and Kilkenny, to the banks of the Suir, whence they range through Carlow, Kildare, and near to the sea shore a little to the south of Dublin: along their entire extent the surface is generally fertile and very picturesque.

The Kilkenny collieries are situated two miles north from Castlecomer, twelve from Kilkenny, eight from Carlow, and forty-one from Dublin, and extend in length from Cooleban to the river beyond Maesfield, continuing thence into the Queen's county. In this county the coal field may be estimated at six miles in length by five in breadth, and the collieries are distinguished by the names of Firoda, Ballyousskill, Clogh, and Maesfield. The mines were discovered in 1728. A great number of men had been for several years employed in raising iron ore, which was smelted with charcoal from the numerous woods of the country; and having worked through the seam, came unexpectedly to a vein of coal. The first pits were sunk near the southern termination of the coal field, and were consequently unprofitable; others were then opened on the ridge of hill at Cooleban, where three separate seams were worked at little expense till exhausted. The present colliery is in the plain westward from Cooleban, and is much flooded: two powerful steam-engines are constantly at work, but the water frequently accumulates to such a height as to interrupt the operations. In this field are 24 pits, varying from 31 to 39 yards in depth, and only the upper seam of coal has yet been worked, which varies from 34 to 38 inches in thickness: more than 700 men are constantly employed. The soil of the entire district is a stiff clay, below which is a rock composed of argillite and silicious limestone, resting on an argillaceous deposit here called grey or curled rock, below which is black shale, with thin layers of rich iron ore, and beneath these are thin layers of slate, here forming the roof of the coal. The seat of the coal is a soft, black, brittle stone, or fire-clay, containing impressions of various plants: it has never been applied to any beneficial purpose, although, when pulverised and worked into cement, it becomes fire-proof, and would be very valuable for crucibles, glass-pots, and other vessels exposed to intense heat. Since the woods of the country failed, no attempt has been made to smelt the iron ore, and vast quantities lie scattered about in every part. Wheaten bread is the principal food of the colliers, which they take with them into the pits: their earnings are generally consumed in the purchase of spirits, whence it happens

that, though their wages are higher than those of other workmen, they are the most wretched class in the county. Their habitations are miserably mean, being generally built and covered with sods, sometimes without chimneys or windows; their children naked, themselves ill clad and unhealthy, few arriving at the age of fifty. A consumption of the lungs is the most fatal disorder among them: those who work in wet pits live longest, as they do not inhale so much of the volatile dust of the coal. The excellent qualities of this coal for particular uses occasion a demand for it in all parts of the country. It burns dully, with little flame, but lying like charcoal in an ignited state for seven or eight hours, casts a steady and strong heat. No fuel dries malt so well, and this without any preparation; it is excellent for the forge and for all works in iron; indeed in every manufacture in which steady heat is required void of smoke, it cannot be excelled; nor does it dirty the flues where it is used. On being analysed, it appears to approach nearly to pure carbon, without any bituminous matter; the proportions being 97.3 per cent. of pure carbon, and the remainder unflammable ashes. Iron has been successfully smelted with it; and it seems peculiarly calculated for cementing steel and for potteries. In the town of Castlecomer very good, tenacious, brown potters' clay is found, and different clays for potters' use exist in the neighbourhood: a pottery commenced here many years since failed from want of capital. Indications of coal present themselves in other parts, extending for a considerable distance into Queen's county, and in one direction stretching to the border of Carlow. Yellow ochre is found in different parts; pipe-clay of good quality, and potters' clay lie in the southern part of the county as well as in the northern. Manganese is considerably dispersed: it is seen on the banks of the Barrow, and in limestone quarries, particularly near Freshford. Of copper, no certain indications have been found: lead ore has been met with in small quantities between Innistigue and Ross; large pieces of fine-grained galena are frequently taken up near Knocktopher, imbedded in limestone quarries. But the only lead mine ever worked was in the park of Floodhall, which was continued for some time with considerable profit: the ore was rich, and contained a considerable quantity of silver. Limestone is the base of the central part of the county, and of detached portions of its north-western and south-western extremities. The quality of the stone varies considerably: that to the north of Gowran, which appears good to the eye, cannot be burned into lime, on account of its hardness, or of the quantity of silicious sand which it contains. Near Callan is a kind of white limestone, splitting into laminæ, which is little esteemed: near Durrow, the stone is full of flint. All the limestone of this county contains impressions of shells or corallines: it is stratified more horizontally than the rocks around it usually are, and appears to fill all the lower lands between the hills; no other stone lies above it, and it is generally so deep that scarcely any other has been found beneath it. In most cases the limestone district is terminated by a broad bed of gravel, composed chiefly of rolled calcareous pebbles. The most important quarry is that which produces the Kilkenny marble; it is called the black quarry, and is situated about half a mile south of the town. The stone, when polished, has a black

ground more or less varied with white marks, which appear more conspicuously when exposed to the air; but the jet black specimens only are esteemed at Kilkenny. This marble contains a great variety of impressions of madrepores, and of bivalve and turbinate shells: the spar which occupies the place of the shells sometimes assumes a greenish yellow colour. In some places there are iridescent spots: and sometimes martial pyrites is imbedded in the marble. A small specimen of pink fluor was found in it; but this is a very rare occurrence. The analysis of the most common kind gave 98 per cent, soluble in marine acid, and 2 per cent. of a black powder of carbon, which burned without leaving any ashes. The blocks raised at this quarry are finished principally at a marble mill at some distance, which presents a very elegant combination of simplicity of structure with powers of execution: it performs the work of forty-two men daily; water never fails, and from the excellence of its construction it is scarcely ever stopped on account of repairs.

The woollen manufacture owes its introduction into the county to Pierce, Earl of Ormonde, who died in 1359, and his wife Margaret, who brought artists in tapestry, diaper, and carpets from Flanders; some of their tapestry is still in the castle of Kilkenny. James, Duke of Ormonde, also incurred great expense, in the middle of the seventeenth century, in establishing both the linen and woollen manufacture. This latter branch was chiefly carried on at Carrick, where it gave employment for many years to the population of the surrounding district: its decline is attributed to the fraudulent practice of stretching the cloths to augment the measurement, until the Dublin merchants refused to buy them: the manufacture was principally carried on by large farmers and their families. In the hilly districts a constant manufacture of frieze and ratteen prevails: the yarn is spun by the women; both sexes are employed in carding the wool; and the farmers' sons, who are taught to weave, manufacture it into cloth. On the decline of the frieze trade, that of wool-combing succeeded; the combers converting their coarse offal wool into blanketing, which has gradually become a staple branch of trade. The linen trade was introduced towards the close of the 17th century, and prospered for fifty or sixty years; but within the last century it has so decayed as to leave few traces of its former prosperity, only the coarser cloths for domestic consumption being now made: many of the bleach-greens were converted into mills of various kinds, but there are three still tolerably well employed. In the hilly districts every farmer grows a little flax for his own use, and generally bleaches his own linen: he also often has a little hemp to make sacking. The number of flour-mills is very great; there are twenty-two on the Nore between Durrow and Innistogue; on the King's river, from Callan to the Nore, ten; on the part of the Barrow within the county, three or four, and several on the streams which fall into the Suir and other great rivers. Rape-mills have been erected, but are not profitable; the exportation of the seed being found more advantageous than the manufacture of the oil. The principal part of the grain raised is sent to Dublin in the shape of flour, malt, and meal, the preparation of which is another source of internal wealth: the wheat and barley find a ready sale among

the numerous millers, maltsters, and distillers, so that very little is brought to the market-house.

The rivers were formerly famous for their salmon, much of which was sent to Dublin, both fresh and preserved in ice; but the quantity has decreased during the last century, caused, as is supposed, by the increased number of mills. The salmon trout is not uncommon in the rivers; its usual length is from eighteen to twenty inches. The shad comes up the Nore in April and returns in May; the sturgeon appears but rarely; porpoises sometimes follow the salmon beyond Waterford; the conger eel is sometimes taken; lampreys are thrown away by the fishermen, not being even kept for bait. All the aquatic birds usually found along the course of large rivers are met with here: the common gull follows their course to a great distance, devouring many insects pernicious to the farmer, and returns to the sea at night: the common people call it the white crow. The kingfisher and water-ousel are not uncommon.

The river Suir forms the southern boundary of the county for twenty miles; vessels of 100 tons navigate it to Carrick, and of a much larger burthen to Waterford. An act has been recently obtained for removing rocks and other obstructions in its bed, which will enable large vessels to proceed to Carrick. The Barrow skirts the eastern border of the county for about twenty-six miles. Large sums of money have been expended in improving its navigation to Athy: the boats which ply on it are from twenty to forty tons' burthen, but the locks last constructed admit boats of eighty tons. The river forms the course of the navigation, except in a few instances, where inland cuts are connected with it. The Nore more peculiarly belongs to this county, flowing nearly through its central part in a winding course of not less than forty-six miles, from the neighbourhood of Durrow to its junction with the Barrow near Ross: after passing Kilkenny, it receives the King's river from the west, whence in its course by Thomastown and Innistogue it presents a rich variety of picturesque scenery: after its junction with the Barrow, the united stream takes the name of the Ross river. Like all mountain rivers, it is subject to great floods, which are highest when the wind has blown for some time from the north-east, accompanied with rain: the clouds thus driven on the hills to the north of the county, and quickly succeeding each other, convert into torrents all the streams that feed the Nore; on such occasions the water has risen eighteen feet at Innistogue. It has long been an object of importance to establish a navigation from Kilkenny to the sea by means of this river; much money was expended in the attempt, and many plans proposed, but none accomplished: the boats navigating it to Thomastown carry thirteen or fourteen tons down the river when it is full, and bring up ten tons, but only three or four when the water is low; they are drawn up by eight men, and require two more to work them. The roads are numerous, and are generally well laid out and kept in good repair. Several new lines have been recently made: the principal are those from Kilkenny to Piltown, Carrick-on-Suir, Freshford, and Roscrea respectively, and those from Castlecomer to Ballynakill, from Callan to Johnstown, and from Innistogue to Waterford. The construction of these numerous lines, particularly through the hilly districts, has afforded to the farmer

increased facility for the carriage of lime and the conveyance of agricultural produce to market.

The traces of antiquity are numerous. On the summit of Tory Hill, called in Irish Slieve-Grian, or "the Hill of the Sun," is a circular space covered with stones, on one of which, resting on several others, is an inscription which has given rise to much controversy. On the summit of the Hill of Cloghmanta, which signifies "the Stone of God," is another circular heap. Both these monuments are much decayed. The most remarkable cromlech is at Kilmogue, in the barony of Knocktopher; the upper stone is 45 feet in circumference, and is elevated six feet above the ground at its lower end, and 15 at its tipper: the country people call it Lachan Schal, or "the Great Altar." Numerous other cromlechs are dispersed through various parts of the county. Not far from the spa of Ballyspellane is a large stone, formerly supported by several smaller: it is called Cloghbannagh, or "the Stone of Blessing." Not far from it is a conical stone, lying on its side. The remains of another heap, called Cloghan-carneen, may be seen at Ballynasliegh, near Durrow. Many human bones have been found in the neighbourhood, and, among others, a skeleton enclosed between flags, with a horn near it. On the Hill of Garryduff, in Fiddown parish, is a place called Leibe-na-cuhn, or "the Dog's Grave," around which are the remains of ranges of stones. Several small urns containing ashes were found in front of a great stone in Kilbeacon parish, and in other places. Rathes are very numerous in some districts, particularly in Galmoy and near the Nore; they are of various shapes, and are formed of one, two, or three enclosures. Chambers under ground, roofed with flags, are found not accompanied by raths. At Earlsrath is a very large fort, enclosed by a fosse, in the area of which are the vestiges of buildings. Some large moats are observable in several parts: the largest are at Callan, Kilkenny, and Castlecomer; one of them, at Rathbeath, is pointed out as the place where Hereman built his palace and was buried. There are five round towers: one at St. Canice, a few feet from the southern side of the cathedral; another at Tulloherm; a third at Kilree; a fourth at Fertagh, or Fertagh-na-geiragh; of the fifth, at Aghaviller, only the lower part remains. In the parish of Macullee is a place called Reighlig-na-lughduigh, or "the Burying-place of the Black Lough," where are some upright stones, near which human bones and several bronze spear-heads were found. There is a faint tradition that a great battle had been fought here. Besides the ruined abbeys in the city of Kilkenny, there were two very celebrated monasteries of the Cistercian order, one at Jerpoint, the other at Graig. The Dominicans had abbeys at Rossbercon and at Thomastown, and the Carmelites at Knocktopher. An old abbey is said to have stood at Barrowmount; another near Kellymount; and a second monastery, not noticed by writers on the monastic antiquities of Ireland, at Thomastown.

The number of castles, though much diminished by the ravages of time and internal commotions, is still very great, but most consist of a single tower. Granny or Grandison Castle, in Iverk, is one of the most considerable: it was the residence of Margaret Fitzgerald, the great Countess of Ormond, a lady of uncommon talents and qualifications, who is said also to have built

the castles of Balleen and Coolkill, with several others of minor note. The Butlers owned the castles of Knocktopher, Gowran, Dunfert, Poolestown, Nehorn, Callan, Ballycallan, Damagh, Kilmanagh, and Urlingford. King John built a castle at Tybrackny, where also are the foundations of a Danish town and a tombstone with Danish sculptures. The castles of Drumroe, Barrowmount, and Low Grange, are said to have belonged to Lord Galmoy; those of Stroan, Kilfane, Clofouke, Conahy, Ballyfoyle, and Cloranke, to the family of the Purcells; that of Cowen to the Brennans; those of Castlemorres, Frenystown, and Foulksrath, to the families whose names they bear; and those of Bishops-court and Kilbline to the Currys. The Shortalls possessed the castles of Cloghmanta, Kilrush, Tubbrid, Killeshran, and Balief; the two latter, as well as that of Seskin near Durrow, are round. Gaulstown Castle belonged to a branch of the De Burgos; Grenan, said to have been built in the time of King John, to a family of the name of Den; the Walshes of the mountains held numerous castles in that district; Courtstown, Ballylench, and some others, belonged to the Graces; Dunfert, corrupted into Danesfort, was erected by William, Earl Marshal. The modern mansions of the nobility and gentry are noticed in the account of the parishes in which they are respectively situated.

The farm-houses are generally built of stone, oftener cemented with clay than mortar; some of the better kind are slated, but thatch is most general; some may be comfortable, but few are neat or cleanly. The residences of rich farmers are generally inferior to their means; but the greatest defect is in the offices, which are sometimes covered with potatoe stalks, forming a very bad thatch, and sometimes with heath, which is not much better. Ash trees are often planted near the farm-houses, and, towards the border of Munster, cherry trees. The offices generally form an irregular yard in the front of the house, wholly or at least partially occupied by the dunghill. The most usual tenure for farms is for thirty-one years, or three lives: some land in the hilly districts is held at will, but tenures of this description are decreasing; the inhabitants of these districts, who generally live in scattered villages and hold in partnership, usually obtaining a joint lease for years. There is not much land in mortmain: the see of Ossory possesses about 9300 acres, besides the manors of Durrow and Freshford. The condition of the labouring poor is wretched in the extreme: it is only by slow degrees that they can procure articles of clothing; turf is their general fuel, in consequence of the high price of coal; potatoes, with milk when it can be procured, are almost their only food; sometimes, but not always, salt is added, and occasionally a herring. The clothing is frieze and flannel; the women wear stuff petticoats; straw hats manufactured at home, and estimated at from sixpence to a shilling, are commonly worn by both sexes. The English language is very generally spoken.

At Ballyspellane, in Galmoy barony, is a mineral spa, celebrated both for the medicinal properties imputed to it, and by the lines written on it by the witty and eccentric Dr. Sheridan, the friend of Swift; the water is best drunk on the spot, as the carbonic acid gas contained in it, and to which its effects are chiefly attributable, soon evaporates on exposure to the air. Chaly-

beate spas, but not of much strength, exist near St. John's bridge on the Nore, near the marble hill on the same river, and at Jerpoint Abbey. In the Castlecomer collieries there are also some weak chalybeates, and others are to be found dispersed through the county. Springs of very pure transparent water are also numerous; most of them are named after some saint, and have a patron annually held near them.



Seal.

KILKENNY, a city and, including Irishtown, a county of itself, and the seat of the diocese of Ossory, locally in the county of KILKENNY, of which it is the chief town, and in the province of LEINSTER, 24 miles (N. E. by N.) from Clonmel, and 57½ (S. W.) from Dublin, on the river Nore and the mail coach road to Cork; con-

taining 23,741 inhabitants. This place is supposed by some writers to have derived its name from *Coil* or *Kyle-Ken-Ni*, "the wooded head, or hill, near the river;" and by others, with more probability, from the dedication of its church to St. Canice, on the removal of the ancient see of Ossory from Aghavoe to this place, about the year 1052, which had been originally founded at Saiger, now *Seir-Keran*, about 402. Of the earlier history of the town little is recorded previously to 1173, when Donald O'Brien, King of Thomond, assembled his forces to dispossess the English invaders under Strongbow, who had established themselves and erected a fortress here soon after their landing in Ireland. On this occasion Strongbow retreated to Waterford, and abandoned the castle to the enemy, by whom, together with the town, it was demolished, and the surrounding country laid waste. In 1192, the English appear to have settled themselves firmly at this place; and in 1195, William Le Mareschal, who had succeeded to Strongbow's possessions, rebuilt the castle on a larger scale and restored the town, which became one of the principal residences of his successors and the head of the palatinate of Kilkenny. About this time arose that portion of the present town which is more especially called Kilkenny, and which was more immediately connected with the castle, in contradistinction to the original town on the opposite bank of a small river flowing into the Nore, called Irishtown. Each had its separate and independent municipal government, the former under the lords of the castle, and the latter under the bishops of Ossory, who ceded a portion of it to William Le Mareschal, by whom the burgesses of Kilkenny were incorporated and endowed with many privileges, among which was exemption from toll in all his territories of Leinster. Gilbert de Clare, Earl of Gloucester and Hereford, marrying a daughter of William Le Mareschal, obtained as her dower the county of Kilkenny, which subsequently passed by marriage again to Hugh, grandfather of Thomas Le Spencer, from whom it was purchased by James Butler, third Earl of Ormonde. A great council of the barons of the English pale was held here in 1294; and in 1309 a parliament assembled at this place, in which severe laws were enacted against such of the English settlers as should adopt the Irish customs; and anathemas against all

who should infringe them were denounced in the cathedral by the Archbishop of Cashel and other prelates who assisted on that occasion. In 1317, Lord Roger Mortimer, justiciary of Ireland, and the English nobles, held a council here to deliberate on the most effectual means of opposing the ravages of Edward Bruce; and an army of 30,000 men was assembled, and great numbers of families sought refuge in the town under the general alarm. Parliaments were held here in 1327 and 1330, when an army assembled here to drive Brien O'Brien from Urkuffs, near Cashel; in 1331 a parliament was adjourned to this place from Dublin, and in 1341 a grand meeting of the principal nobility took place, assisted by the chief officers of the king's cities, to petition for the better government of Ireland. Parliaments were also held in 1347, 1356, and 1367, at which last, held before Lionel, Duke of Clarence, the celebrated statute of Kilkenny was enacted; and also in 1370 and 1374, in which latter Sir William de Windsor was sworn into the office of Lord-Lieutenant. Letters patent were granted in 1375 to the burgesses, and renewed in 1384, authorising them to appropriate certain customs for building and repairing the walls; and in 1399, Richard II., on his progress through the south of Ireland, arrived from Waterford at this place, where he was entertained for fourteen days by the Earl of Ormonde. Robert Talbot, a kinsman of the earl's, in 1400, encompassed the greater portion of the town with walls; and in 1419 the townsmen received a grant of tolls for murage. During the contest between the houses of York and Lancaster, the town was taken and plundered by the Earl of Desmond, who was an adherent of the latter; and in 1499 the burgesses, headed by their sovereign, marched out in aid of the Butlers against Tirlagh O'Brien, but were defeated. The last parliament held in the town was held in 1536, and was adjourned to Cashel; but this place still continued to be the occasional residence of the lords-lieutenant, and the chief seat of their government, for which purpose Hen. VIII. granted to the corporation the site and precincts of the Black friars' monastery, on condition of their furnishing certain accommodation free of expense to the chief governor of Ireland, when in Kilkenny; from which they were subsequently released on payment of a fine of £70. Sir Peter Carew, in his progress to resist the aggressions of the Butlers and Desmonds, in 1568, took possession of the town, which was soon after invested by Fitz-Maurice, brother of Desmond; but the spirited conduct of the garrison compelled him to retire.

In the parliamentary war of 1641 this place was distinguished as the theatre of contention; it was seized by Lord Mountgarret, and in the following year a general synod of the Catholic clergy was held here, and a meeting of deputies from the confederate Catholics from all parts of the kingdom took place in the house of Mr. R. Shee, in the present coal market. The lords, prelates, and commons all sat in the same chamber; and the clergy who were not qualified to sit as barons assembled in convocation in another house; and a press was erected in the city, at which were printed all the decrees of the synod. On the arrival of Rinuncini, the Pope's nuncio, the city and suburbs were placed under an interdict, for accepting the peace which had been concluded at this meeting; and in 1648 a plot was dis-

covered for betraying the city and the supreme council into the hands of the nuncio and the party of O'Nial. Cromwell, relying on the promises of an officer of the garrison, advanced before the city though unprepared to besiege it, in the hope of obtaining it by treachery; but the plot was discovered and the agent executed. Having, however, received large reinforcements under Ireton, he again appeared before it on the 23d of March, 1650, and commenced a regular siege; the garrison, originally consisting of 200 horse and 1000 foot, but reduced by the plague to 300, made a resolute defence under Sir Walter Butler, who had been appointed governor by Lord Castlehaven, but was at length compelled to surrender upon honourable terms.

The city, which occupies an area of nearly a square mile, is intersected from north to south by the river Nore, dividing it into two very unequal portions, of which the larger, containing the castle, is on its western bank; and near the northern extremity, on the same side of the river, is that portion of it called Irishtown, containing the cathedral, and separated from the former by the small river Breagh, which here falls into the Nore. The streets are very irregular, but the city has an air of venerable magnificence, from its castle, cathedral, and the numerous and imposing remains of its ancient religious edifices, and is seen to great advantage from the high eastern bank of the river, and from the rising ground on the road to Clonmel. The houses in the principal streets are generally built of stone, and many of them are spacious and handsome, especially in that part of it properly called Kilkenny, in which the chief modern improvements have taken place; the total number of houses, in 1831, was 2800, since which time the number has increased. There are two elegant stone bridges over the Nore, erected after designs by Mr. G. Smith, to replace two which were destroyed in 1763 by a great flood; St. John's bridge consists of three arches, and Green's bridge connects Irishtown with the opposite bank. The environs are in many parts extremely pleasing, and there is a fine promenade called the Mall, extending nearly a mile along the bank of a canal commenced many years since, but never completed, and also along the banks of the Nore and the base of the castle, beautifully planted with ornamental trees of fine growth. At a short distance from the city are infantry barracks for 15 officers and 558 non-commissioned officers and privates, a neat range of buildings of modern erection; there is also a temporary barrack for one squadron of horse. The library, established in 1811 by a proprietary, and supported by subscription, contains more than 4000 volumes, and has a news-room attached to it; it is open to strangers introduced by a subscriber. The Mechanics' Friend Society, established in 1835, for diffusing information among the working classes, and supported by subscription, has a library of 700 volumes, and a room in which lectures on the arts and sciences are gratuitously delivered. The Horticultural Society holds two meetings in the year; and races are held in September on a course at a short distance from the town, and are generally well attended. The Kilkenny Hunt has been long established, and is considered as the most celebrated in Ireland. The savings' bank, established in 1816, under the patronage of the Earl of Ormonde,

had, in 1835, deposits to the amount of £23,784, and 801 depositors.

In the 16th century, Piers, Earl of Ormonde, with a view to benefit the town by the introduction of manufactures, brought over several artificers from Flanders and the neighbouring provinces, whom he employed in working tapestry, diapers, and carpets, but the manufacture did not extend beyond the supply of the castle and was soon discontinued. The manufacture of coarse frieze was extensively carried on here in the reign of Chas. II., but was withdrawn to Carrick-on-Suir, and succeeded by the wool-combing and the worsted trade, which, about the middle of the last century, were superseded by the manufacture of blankets, which became the principal trade both of the city and the county. In 1821, from 3000 to 4000 persons were employed in this manufacture; but on the expiration of the protecting duties, the trade became greatly depressed, and at present not more than 600 persons are employed in it, and even these at greatly reduced prices; the blankets made here are still in great repute, and are purchased for the supply of the army. There is also a small manufacture of coarse woollen cloth, but the principal trade is in corn, and in the immediate neighbourhood are several very extensive flour-mills, three large distilleries, four breweries, two tanneries, some extensive yards for curing bacon, some salt-works, and several considerable starch-manufactories. Coarse linens are woven by the country people for domestic wear, and there is a large bleach-green. About half a mile from the city are quarries of the well-known Kilkenny marble, which has a black ground with white veins interspersed with shells and marine exuviae, and is susceptible of a very high polish. It is mostly worked into mantel-pieces of great beauty, and is cut and polished in a mill moved by water power, erected on the bank of the river, about two miles from the town, in the parish of Blackrath; great quantities of the marble are exported. Limestone is also quarried in various parts of the county of the city. The amount of excise duties paid in the district of Kilkenny, for the year 1835, was £70,665. 16. 11½. The markets are on Wednesday and Saturday, and are amply supplied with corn and provisions of every kind. Two great fairs are held on March 28th and Corpus Christi day; they are great cattle and wool fairs, which regulate the prices of all the others, and are attended by graziers from all parts of Ireland: there are also several other fairs, established by recent patents. An area in the lower part of the spacious old building called the Tholsel is appropriated as a market-house.

The charter granted to the burgesses by William Le Mareschal was confirmed, with all its privileges, by Edw. III., in the 1st year of his reign; and in the 51st of the same reign the sovereign, portreeve, and commonalty of Kilkenny were by a roll enjoined not to interfere with the freedom of the market of Irishtown, the inhabitants of which obtained from Edw. IV. a confirmation of the grant of their market, and the privilege of choosing a portreeve annually, independently of Kilkenny. Edw. VI. confirmed all the ancient privileges of the burgesses of Kilkenny, as enjoyed by them during the reign of Hen. VIII., and granted them the dissolved priory of St. John, with all its possessions, at a fee-farm rent of £16. 6. 4. Elizabeth, in 1574, confirmed the

several rights of both boroughs, but, to obviate the disputes that arose from having two corporations in the same town, constituted them one body corporate under the designation of "The Sovereign, Burgesses, and Commonalty of the Town of Kilkenny." Jas. I., in 1608, made the towns of Kilkenny and Irishtown, with the parishes of St. Mary, St. John, St. Canice, and St. Patrick, a free borough, and in the following year granted additional privileges, erected the borough into a free city, under the designation of the mayor and citizens of the city of Kilkenny, and constituted the city and its liberties a distinct county, to be called the county of the city of Kilkenny. Chas. I., in 1639, granted to the mayor and citizens the monasteries of the Black and Grey friars, with several rectories and other possessions; and Jas. II. gave the citizens a new charter, which never came into operation, the city being governed by the charter of Jas. I. Under this charter the corporation consists of a mayor, two sheriffs, 18 aldermen, 36 common-councilmen, and an indefinite number of freemen, assisted by a recorder, treasurer, two coroners, a town-clerk, four serjeants-at-mace, and other officers. The mayor, who is also *custos rotulorum*, escheator, clerk of the market, and master of the assay, is chosen annually from the aldermen by the aldermen and councilmen, on the next Monday after the 24th of June, and has power to appoint a deputy, during illness or necessary absence, chosen from such of the aldermen as have served the office of mayor. The sheriffs are elected annually from the common-councilmen by the aldermen and councilmen, on the same day as the mayor. The aldermen are chosen for life from the common-councilmen by the mayor and aldermen; and the common-councilmen are chosen from the freemen by the aldermen and councilmen, who also appoint the recorder, and the treasurer and town-clerk are appointed by the corporation. There is also a corporation of the staple. The freedom of the city is obtained by birth, marriage, servitude, and favour of the corporation. The burgesses of Irishtown still continue to elect their portreeve annually under the direction of the Bishop of Ossory; he is clerk of the market, and presides in his court held weekly for the recovery of debts under 40s., but has no magisterial jurisdiction. Each borough returned two members to the Irish parliament; Kilkenny first in 1374, and Irishtown at a much earlier period; both continued to do so till the Union, when Irishtown was disfranchised, and the £15,000 awarded in compensation was paid to the Board of First Fruits, to be applied to the uses of that fund. Since that period the city has sent only one member to the Imperial parliament. The right of election, previously in the freemen of the city and 40s. freeholders of the county of the city, was, by the act of the 2nd of Wm. IV., cap. 88, vested in the resident freemen and £10 householders, and in £20 and £10 leaseholders for the respective terms of 14 and 20 years; the 40s. freeholders retain the privilege only for life. The number of registered voters at the close of 1836 was 808. No alteration has taken place in the electoral boundary of the borough, which is co-extensive with the county of the city: the sheriffs are the returning officers. The mayor, recorder, and all the aldermen who have served the office of mayor, are justices of the peace, and under their charter hold quarterly courts of session, with

criminal jurisdiction within the county of the city; and a court of record, called the Tholsel, for the determination of actions to any amount exceeding £20, every Tuesday and Friday. Assizes for the county of the city, and for the county at large, are held here twice in the year; and quarter sessions for the county of Kilkenny are held in rotation with the towns of Castlecomer, Thomastown, and Urlingford. A peace preservation force is stationed in the city, the expense of maintaining which, for 1835, amounted to £712. 15. 10. The court-house, called Grace's Old Castle, contains courts both for the city and for the county at large, and is a spacious and handsome modern building, occupying part of the site of the ancient castle of the family of Grace, of whom William Grace, or Le Gras, its first founder, was seneschal of Leinster and governor of Kilkenny. The city gaol is a badly constructed edifice, containing seven cells, but not adapted to the classification of prisoners. The county gaol is a spacious modern building of stone, a little to the west of the city: it contains 48 cells, is well arranged for classification, and has a tread-mill and a well-conducted school.



*Arms of the Bishoprick.*

The SEE of OSSORY, which, like that of Meath, takes its name from a district, was originally established at Saiger, now Seir-Kieran, in the territory of Ely O'Carrol, about the year 402, by St. Kieran, after his return from Rome, where he had remained 20 years in the study of the Christian faith, and had been consecrated a bishop. He was accompanied on his return by five other bishops, who also founded sees in other parts of Ireland, and after presiding over this see for many years is supposed to have died in Cornwall, as stated by the English martyrologists. Of his successors, who were called *Episcopi Saigerenses*, but very imperfect accounts are preserved. Carthag, his disciple and immediate successor, died about the year 540, from which period till the removal of the see from Saiger to Aghavoe, about the year 1052, there appears to have been, with some few intervals, a regular succession of prelates. The monastery of Aghavoe was founded by St. Canice, of which he was the first abbot, and in which he died about the year 600; and after the removal of the see from Saiger, there is little mention of the bishops of Aghavoe, in whose succession there is a chasm of 73 years till the time of Donald O'Fogarty, who was consecrated in 1152, and assisted at the synod of Kells held under Cardinal Paparo, as vicar-general and bishop of Ossory. Felix O'Dullany, who succeeded him in 1178, removed the see from Aghavoe to the city of Kilkenny, as a place of greater security, where he laid the foundation of the cathedral church of St. Canice, which was continued at a great expense by Hugh Mapelton, and completed by Geoffrey St. Leger, about the year 1270. Bishop St. Leger gave to the vicars choral his manse and lodgings, formerly the episcopal palace, previously to the erection of the palaces of Aghor and Dorogh; and William Fitz-John, who succeeded in 1302, appropriated the church of Claragh to the abbey of St. John the Evange-

list, with a reservation of 20s. to the vicars choral of St. Canice. Richard Ledred, who was consecrated in 1318, beautified the cathedral and rebuilt and glazed all the windows, of which the great east window contained some exquisite specimens of scripture history in stained glass, for which Rinuncini, the pope's nuncio, in 1645, offered £700; he also built the episcopal palace, near the cathedral. Bishop Hacket, who succeeded in 1460, built the arch of the tower of the cathedral of hewn stone, and appropriated the parish church of Ballybur to the vicars choral; and Oliver Cantwell, who succeeded in 1488, repaired the episcopal palaces, rebuilt the bridge of Kilkenny (which had been destroyed by a flood), and gave the church of St. Mael to the vicars choral of St. Canice. Milo Baron, who was consecrated in 1527, repaired the episcopal palace and gave a silver staff to the cathedral; and Nicholas Walsh, his successor, was the first who introduced types of the Irish character, in which he had prayer-books and a catechism printed in the Irish language. Jonas Wheeler, consecrated in 1613, recovered the lands of Tasscoffin, Grangecoolpobble, Freinston, and Sheskin Wood, which Bishop Thonory had alienated, and obtained a grant of the manor of Brehgmoe, in King's county, which was confirmed to the see in 1619 by Jas. I. Griffith Williams, who succeeded to the prelacy in 1641, laid out £1400 in repairing the cathedral, and £300 in beautifying the chancel; and gave to the see many of his lands in Caernarvonshire and other parts of, Wales. Bishop Parry, in 1672, enriched the see by the recovery of alienated lands; and Thomas Otway, who succeeded in 1679, founded the library of the cathedral in the churchyard, and gave all his books for the use of the clergy of the diocese; he also embellished the cathedral and gave to it a service of communion plate weighing 363 ounces. The see of Ossory continued to be a separate diocese till 1835, when, on the death of the late Dr. Elrington, Bishop of Ferns and Leighlin, both those dioceses were, under the provisions of the Church Temporalities' Act of the 3rd and 4th of Wm. IV., annexed to it, and their temporalities vested in the Ecclesiastical Commissioners. The diocese, which is one of the five that constitute the ecclesiastical province of Dublin, comprehends the county of the city of Kilkenny, the whole of the barony of Ossory, in Queen's county, the parish of Seir-Kyran, in King's county, and the greater part of the county of Kilkenny. It extends 60 miles in length, and 18 in breadth, and comprises an estimated superficies of 346,000 acres, of which 60,000 are in Queen's county, 4100 in King's county, and 281,000 in the county and county of the city of Kilkenny. The lands belonging to the see comprise 21,730 statute acres of profitable land; and the gross annual revenue, on an average of three years ending Dec. 31st, 1831, was returned at £3859. The chapter, consists of a dean, precentor, chancellor, treasurer, archdeacon, and the seven prebendaries of Blackrath, Aghoure, Mayne, Killamery, Tasscoffin, Kilmanagh, and Cloneamery. The vicars choral, three in number, are a corporate body, endowed with various lands and tithes in the city and county of Kilkenny; the former comprising nearly 269 acres, and, together with the tithes, producing a rental of £200. 1. 10. The economy fund amounts to £444. 1. 1<sup>3</sup>/<sub>4</sub>, arising from houses and premises in the city, and from tithes in the county. The consistorial court consists of a vicar-general, surrogate,

three proctors and two registrars, who are keepers of the records of the see, which are all modern documents, the earliest being wills dated 1634. The total number of parishes in the diocese is 146, comprised in 62 benefices, of which 27 are unions of two or more parishes, and 35 single parishes; of these 11 are in the gift of the crown, 16 inlay and corporation patronage, 5 in joint or alternate presentation, and the remainder in the patronage of the bishop and incumbents. The total number of churches is 52, and there are also six other places where divine service is performed; and the number of glebe-houses is 36. The cathedral church, dedicated to St. Canice, and situated on a gentle eminence at the western extremity of the city, is a spacious and venerable cruciform structure, in the early English style of architecture, with a low massy central tower supported on clustered columns of black marble, and lofty pointed arches, affording entrances from the nave into the choir and transepts. The exterior walls, with the exception only of the gables, are embattled, and at the west end the pinnacles form two small spires. The whole length of the building is 226 feet, and the breadth along the transepts 123 feet. The interior is lofty and of chaste and elegant design; the nave is separated from the aisles by an elegant range of five clustered columns of black marble on each side, with lofty and gracefully moulded arches, and lighted by a large west window of elegant design, and a range of five clerestory windows; the aisles are lighted by four windows on each side; the choir, of similar character, has a beautifully groined ceiling, embellished with delicate tracery and numerous modillions, and a central group of cherubs, festoons, and foliage of exquisite richness. At the end of the south transept, on the eastern side, is the consistory court, built by Bishop Pococke, and to the north of it is the chapter-house. On the eastern side of the north transept is a door leading through a dark passage into the chapel of St. Mary, where the parochial vicar of St. Canice formerly officiated; and adjacent to it, on the same side, is the present parish church, containing the tomb of Bishop Gafney, who died in 1576. In various parts of the cathedral are several ancient monuments, of which the most remarkable is that of Bishop David, near the consistorial court, now much defaced; eight of the bishops of Ossory and several of the noble proprietors of the castle are interred here; and in the transept is a stone seat, called the Chair of St. Kieran. Within a short distance from the south transept are the remains of an ancient round tower, 108 feet high and 47 feet in circumference at the base, and crowned at its summit with a low battlement. The cemetery is finely planted, and is approached from the town by a flight of marble steps. Near the east end of the cathedral is the episcopal palace, a commodious and handsome residence; and on the south-eastern side is the deanery, a good building. At the north-western end of the churchyard is the diocesan library, founded in 1692 by Bishop Otway, who left £5 per annum to the librarian, and £5 for coal; it was enlarged in 1756, by Bishop Maurice, who increased the stipend of the librarian by an annuity of £20, and contributed largely to the collection, which now contains 3000 volumes. In the R. C. divisions, this diocese, as originally constituted, is a separate bishoprick, being one of the three suffragan to the archiepiscopal see of Dublin: it comprises 32 parochial benefices or unions,

containing 94 chapels served by 88 clergymen, of whom 32, including the bishop, are parish priests, and 56 coadjutors or curates. The parochial benefices of the bishop are the unions of St. Mary and St. John, Kilkenny, in the former of which is the R. C. cathedral and the bishop's residence. The diocese is divided into three districts, called the northern division, or Conference of Ballyragget; the middle division, or Conference of Kilkenny; and the southern division, or Conference of Ballyhale, where chapters of the clergy are held.

The county of the city comprehends the parishes of St. Mary, St. Patrick, St. John, and St. Canice, and comprises 16,400 statute acres: the total amount of Grand Jury assessments for 1836 was £2816. The parish of *St. Mary* is entirely within the city: the living is a perpetual curacy, in the patronage of the Bishop. The church, for the erection of which the late Board of First Fruits, in 1819, granted a loan of £1200, is an elegant cruciform structure, with a tower and spire, situated in the High-street. The glebe-house, for which the same Board gave £400 and lent £350, is a good residence; and there is a small glebe near the church. The parish of *St. Patrick* is about one mile and a half in length, and nearly the same in breadth: the living is a rectory and vicarage, united to the rectory of Aghaboe, and the rectory and vicarage of Urlingford, together constituting the corps of the deanery of Ossory, in the patronage of the Crown; the tithes amount to £500, and of the union to £1176. 3. 1. The parish of *St. John* comprises 5318 statute acres, as applotted under the tithe act, and valued at £7016 per annum. Fairs, for which patents have recently been obtained, are held here on Feb. 15th, May 6th, Sept. 23d, and Nov. 10th. The living is a vicarage, united by act of council, in the reign of Hen. VIII., to the vicarage of Clara, and in the patronage of the Bishop; the rectory is impropriate in the corporation of Kilkenny. The tithes amount to £576. 2., of which £373. 0. 6. is payable to the corporation, and £203. 1. 6. to the vicar; the tithes of the whole union, payable to the incumbent, amount to £293. 1. 6. The church is part of the ancient monastery of St. John the Evangelist, restored agreeably to the character of the ancient building, which was of elegant design and elaborate execution; it contains the mutilated relics of ancient sepulchral monuments to the Butler, Grace, and Purcel families. There is no glebe-house; the glebe is situated in the parish of Clara, and comprises 15 acres. The parish of *St. Canice*, comprises 6159 statute acres, as applotted under the tithe act: the living is a rectory and a vicarage, united by act of council from time immemorial to the rectories and vicarages of Ballybur and St. Martin, together forming the union of St. Canice, belonging to the vicars choral, who receive the tithes of the two first, amounting to £450; those of St. Martin are payable to the Ecclesiastical Commissioners. In the R. C. divisions the parish of St. Mary is the head of a union or district, comprising also a small portion of St. John's; the parish of St. Patrick is the head of a union, comprising also the parishes of Castleinch and Out Rath, and part of St. Canice; the parish of St. John is the head of a union, comprising also Rathcoole, Kilderry, and Kilmadrum; and the parish of St. Canice is the head of a union, comprising also the parish of St. Maul, and part of Ballybur. There are four chapels, one in each

parish: that of St. Canice is a handsome modern edifice, in the later English style; the others are all plain buildings. Adjoining St. Mary's, which is the largest, is the residence of the R. C. bishop, and also the Presentation Convent, with a chapel attached to it: there is also a Capuchin friary, and a Dominican abbey, with chapels attached.

The grammar-school, called the college of Kilkenny, was originally founded by Piers Butler, Earl of Ormonde, and a new charter was granted to it by the Duke of Ormonde, in 1684 but it fell into disuse during the war of the Revolution, and Jas. II. founded on its site a royal college, which continued only for a short time, when the original establishment was restored. The house, having gone to decay, was rebuilt in 1782, by parliamentary grants, amounting to £5064, and is adapted to the accommodation of 80 boarders. Provision is made for the education of scholars on the foundation, to be afterwards admitted into Trinity College, Dublin; and the children of freemen are entitled to instruction at half the usual terms. It was endowed by the Duke of Ormonde with a house for the master in John-street, with eight acres of land attached to it, and with £140 per annum charged on the Ormonde estate, for the maintenance of a master and ushers, and the repair of the house 3 the salary of the master of the diocesan school, which has been discontinued, is also paid to the master of this school, who is appointed by the Provost and Fellows of Trinity College, and is to teach the classics, poetry, and oratory; the Bishop of Ossory, Leighlin, and Ferns, and the Provost of Trinity College are visitors. Among many eminent men, who have been educated in this establishment, were Stanihurst, the historian; Swift; Congreve; Farquhar; Harris, the continuator of Ware; Provost Baldwin; Dr. Berkeley, Bishop of Cloyne; and several other distinguished literary characters. At Birchfield, near the city, is a R. C. seminary for the education of students intended for the priesthood. Bishop Pococke bequeathed the whole of his property to the Incorporated Society of Dublin for promoting English Protestant schools, for the foundation of a school for R. C. children from 12 to 16 years of age, to be instructed in the principles of the Protestant religion, and bred to the linen-weaving trade, for which purpose he appropriated his manufacturing house at Lintown, which is amply endowed: there are, at present, about 24 boys in the school, and as many looms in the factory; and the curate of the parish, with a salary of £10, is catechist to the school, which now occupies the building of the old charter-school. A parochial school for the city at large is supported by a bequest of £100 per annum from the late Mr. Evans, an annual donation from the bishop and dean, and by subscription; and there are also an infants' school and others. The ladies of the Presentation Convent gratuitously instruct more than 300 female children. The total number of children taught in the public schools exceeds 1100; and there are various private schools, in which are more than 1500 children. There is also an orphan-house for girls, under the patronage of the ladies of the Presentation Convent, for the establishment of which a large sum was given by Mr. Murphy, of this city.

Adjoining the library in St. Canice's churchyard is an almshouse for eight poor women, founded by Bishop



Williams, who endowed it with lands at Fermoy, which were sold by his executors; but the inmates receive small annuities from different estates of the Waring family. In the coal market was an hospital, founded by Thomas, tenth Earl of Ormonde, who died in 1614; he endowed it with the impropriate tithes of Drominberran and Bewley, to which were added those of Inch and Drumboth by the great Duke of Ormonde, who obtained from Chas. II. a charter incorporating the master, brethren, and sisters. The house having gone to decay, a smaller one was built in High-street by the present family, consisting of two stories, with four rooms on each floor, inhabited by eight poor widows, who receive small payments; it is called the Ormonde poor-house. In Rose-Inn-street is an hospital founded in 1581, by Sir R. Shee, Knt., who endowed it with the tithes of Butler's-woods and Kilmocahill, in the counties of Kilkenny and Carlow, for the support of twelve poor men and women; but the tithes have long been detained in lay hands, and Gen. St. Ruth bequeathed some property, vested in the French funds; but the inmates, who are now all females, receive only small gratuities, from the family of Shee, by whom they are nominated, and alms collected at the chapel of St. Mary. In a pleasant situation is a range of almshouses, called St. James' Asylum, founded and endowed, in 1803, by James Switzer, Esq., for twenty poor widows, twelve Protestant, and eight R. C., each of whom, in addition to residence, receives £20 per annum; in the area in front of the building is a statue of the founder, who was a native of the city. The widow of Edw. Cramer bequeathed £7.10. per annum (turnpike debentures) for supplying the poor of St. Mary's parish with bread, to be distributed at the church by the curate, who also has the distribution of another bequest to the poor of that parish by Mr. Nicholai. Mr. Lewis Chapelier, of John-street, bequeathed, in trust, the interest of £500 to be given every second year, in a sum of £50 late currency, as a marriage portion to the daughter of a reputable tradesman, who should marry a tradesman of the town, both being Protestants. Sir William Fownes bequeathed the rents of two tenements in Patrick-street to charitable purposes; and £8 is accordingly given yearly to the county infirmary, and the rest in charitable pensions. A large house and garden in Patrick-street, were bequeathed by Gen. St. Ruth, in trust, to pay £12 per annum to the poor; and a bequest for the same purpose by Mr. John Cramer was also made about the same time, but neither has been carried into effect. The late Rev. William Lanigan, P. P. of St. Patrick's, bequeathed £1600, three per cent. consols., for the support of six poor widows, who receive the dividends, and a house is now being built for their reception. The Charitable Society, formed in 1740, affords relief to sick tradesmen or their widows; and the Benevolent Society was established in 1785, for the relief of bedridden poor. A charitable loan was instituted by act of parliament in 1792, for lending small sums to poor tradesmen, free of interest; and the Ormonde charitable loan fund, for the same purpose, was established by the Ormonde family in 1834, for granting loans, repayable by small instalments. The county infirmary was opened in 1767: it contains two male and two female wards, in each of which are 10 beds; external patients receive advice and medicine two days in every week; the average annual income is about £660, and the number of in-patients

about 500, and of out-patients about 1059. The fever hospital was built at an expense of £1100, a loan from Government, and subsequently repaid by Grand Jury assessments; and the dispensary, founded in 1819, is supported by presentments and subscription, and a bequest of £100 per annum by the late Mr. Evans, which, in common with other charitable bequests by that gentleman, has been for some time suspended, from the non-payment of interest on certain debts chargeable on estates, for the sale of which proceedings have been for some years pending in the court of Chancery: patients unable to attend are visited at their own houses. There is also a house of industry, with an hospital for lunatics attached to it, which is now appropriated as an auxiliary to the county gaol.

The castle, originally built by Strongbow, and rebuilt by William Le Mareschal, occupies a commanding situation on an eminence overlooking the river Nore: it was enclosed with a wall 40 feet high, and defended by bastions, curtains, and towers of great strength, with a keep on the summit; and contained, in addition to accommodation for a large garrison, a splendid suite of apartments, the baronial residence of the Earls of Ormonde. It was for the greater part rebuilt by the second Duke of Ormonde, but not completed, and occupies at present two sides of a quadrangle, containing three of the round towers of the ancient castle: several of the rooms are hung with tapestry from the manufacture introduced by the Ormonde family, and it contains a fine collection of paintings, among which are numerous portraits of the time of Chas. II. It is now being partly rebuilt on a splendid scale by the present Marquess, after a design by Mr. Robertson, of Kilkenny, and when completed will occupy three sides of a quadrangle, preserving the ancient towers, with the character of which the additional buildings will carefully harmonise. It commands extensive and interesting views, and will be one of the most magnificent baronial residences in the country. The other seats in the immediate vicinity of the city are Kilcreen, formerly the seat of Sir W. de Montmorency, Bart., and now the residence of Clayton Bayly, Esq.; Castle Blunden (formerly Clonmoran), of Sir J. Blunden, Bart., Bonnetstown, of P. Collis, Esq.; Rose Hill, of W. Robertson, Esq.; Orchardton, of the Dowager Countess of Carrick; Danville, of Christopher James, Esq.; Kilfeara, of H. Ryan, Esq.; The Cottage, of J. Green, Esq.; Sion, of M. Warren, Esq.; Hebron, of Major Jones; River View, of R. Collis, Esq.; and Johnswell, of A. P. Thomas, Esq.

The priory, or hospital, of St. John the Evangelist, founded by William Le Mareschal in 1220, notwithstanding its long alienation from ecclesiastical uses, was, in 1641, taken possession of by a fraternity of Jesuits, who commenced its restoration; a great part of it was afterwards demolished, and the east window of its church, enriched with delicate tracery, and part of the south side of the choir formed a picturesque ruin till the year 1817, when it was restored, and became the parish church of St. John. The annals of this house, called the *Codex Kilkenniensis*, were in high reputation, and formed part of the Chandos collection. The Dominican abbey, founded in Irishtown by William Le Mareschal the younger, in 1225, was dedicated to the Holy Trinity; and chapters of the order were held in it in 1281, 1302, 1306, and 1316; part of it was, sub-

sequently to the Reformation, made a shire-house, and in 1640 the whole was repaired. The remains of the abbey church are extensive and interesting; it was cruciform, with a central tower, which is still in good preservation, crowned with a graduated battlement with angular turrets; the windows and arches are of elegant design, and the nave and south transept are beautiful specimens of rich detail in the decorated English style; part has been lately restored for a R. C. chapel. Among the eminent persons interred in this church were the founder and his brother. The Franciscan abbey was founded previously to the year 1230, and a provincial chapter was held in it in 126; it extended from the city walls to the river, and of its extensive remains, part has been converted into a brewery. The body of the church is nearly entire, though without a roof, and is now used as a tennis-court; at the west end are the relics of a lofty window of seven lights, and from the centre of the building rises a tower of light and elegant proportions, resting on finely groined arches, and apparently of the date of the 14th century. Within the precincts is a well of pure water, formerly held in great veneration, and still in high repute. John Clyn, an annalist of some celebrity, was a friar of this house. All these houses after the Reformation were granted to the corporation. Part of a house in the coal-market, now divided into five or six tenements, is said to have been the chamber in which the parliaments held at Kilkenny assembled; it consisted of a hall, 49 feet long and 47 feet wide, under which was a dungeon, 20 feet square; the windows are arched, narrow, and lofty, and are defended with iron bars. Among the eminent natives of this place were several bishops of various sees, of whom William Daniel, D. D., a man of great learning, translated the book of Common Prayer from the English, and the New Testament from the Greek, into the Irish language, and was made Archbishop of Tuam in 1609. John Banim, author of the O'Hara Tales, and other works of imagination, is also a native of this place. Kilkenny gives the title of Earl to the family of Butler.

KILKENNY WEST, a parish, in the barony of KILKENNY WEST, county of WESTMEATH, and province of LEINSTER, 5½ miles (N. E. by N.) from Athlone, on the road from that place to Ballymahon; containing 3609 inhabitants. An abbey anciently existed here, of which St. Scannail, one of the abbots, died in 773: it was, with its possessions, granted in 1569 to Robert Dillon, *in capite*, at the annual rent of £22. 0. 10. A priory, or hospital, of Crouched Friars was also erected here at the beginning of the 13th century, by Friar Thomas, grandson of Sir Thomas Dillon, and some of its ruins still exist. In 1335, the grand priory of Kilmainham had an exempt hospital here; and there was a holy well, dedicated to the Blessed Virgin. At Bethlem, near Lough Ree, there was formerly a nunnery, which was plundered and burnt in 1642, by some English soldiers, who were attacked the same night by the peasantry and 60 of them killed. Sir James Dillon encamped here in that year, to blockade Athlone. The parish is bounded on the west for a considerable distance by Lough Ree, which contains several islets, the largest of which is Friars' Island. It comprises 7839 statute acres, of which two-thirds are arable and one-third pasture, and there are about 640 acres of bog.

Agriculture is improving, and here are good limestone quarries. A considerable part is occupied by the fine demesne of Waterstown, the seat of R. H. Temple, Esq., which includes a beautiful lake and the ruins of an ancient castle. The other seats are Rossiana, the residence of Capt. Stubbs; East Hill, of R. Cuppidge, Esq.; Annagh, of C. R. Dillon, Esq.; Oatlands, of Gerald Dillon, Esq.; Auburn, of J. Hogan, Esq.; and Littleton, of E. Naghten, Esq. The living is a rectory, in the diocese of Meath, and in the patronage of the Marquess of Drogheda and R. Butler Bryan, Esq.; the tithes amount to £276. 18. 2½. The church is an ancient edifice, which it is intended to rebuild, and contains a monument to two friars. The glebe-house was built by aid of a gift of £300 and a loan of £500 from the late Board of First Fruits, in 1813; the glebe comprises 15 acres. In the R. C. divisions this parish forms part of the union or district of Noughoval, and has a spacious chapel. About 140 children are educated in six private schools. Here are the remains of an old castle, formerly belonging to Lord Dillon, which was destroyed by Cromwell. The father of Oliver Goldsmith was appointed to this rectory in 1730, and resided at Lissoy, where the poet was first sent to school: his brother, to whom he dedicated the poem of the "Traveller", was also curate here, and his sister and brother-in-law, Mr. and Mrs. Hodson, resided at Lissoy. Kilkenny West gives the inferior title of Baron to the Earl of Roscommon.—See AUBURN.

KILKERIL, or KILKEEL, a parish, in the barony of KNOCKTOPHER, county of KILKENNY, and province of LEINSTER, 1½ mile (S.) from Knocktopher, on the road from Kilkenny to Waterford; containing 150 inhabitants, and 589 statute acres. It is a rectory and vicarage, in the diocese of Ossory, forming part of the union of Knocktopher: the tithes amount to £25. In the R. C. divisions it is part of the union or district of Ballyhale.

KILKERRANMORE, a parish, in the barony of IBANE and BARRYROE, county of CORK, and province of MUNSTER, 2½ miles (S. by E.) from Clonakilty, on the road from Cork to Skibbereen; containing 2575 inhabitants. It comprises 5626 statute acres, as apportioned under the tithe act, about four-fifths of which are under tillage; the remainder is rough pasture, with a small quantity of bog. The land is generally fertile, having a substratum of clay-slate. Inferior slate and excellent manganese are found here, and it is supposed that copper exists. The principal seats are Ballyvackey, the residence of G. Beamish, Esq.; Greenfield, of H. Galway, Esq.; and The Cottage, of the Rev. Dr. Stewart; there are also several excellent farm-houses. The living is a vicarage, in the diocese of Ross, united with that of Castleventry: the rectory is partly appropriate to the economy estate of the cathedral of Ross, and partly inappropriate in Messrs. Foot and Roberts: the tithes amount to £585. 6. 9., of which £61. 6. 5. is payable to the economy estate, £262. 0. 2. to the improprators, and an equal sum to the vicar: the entire tithes of the benefice amount to £392. 0. 2. The church, which is a large edifice with a square tower, was built by aid of a gift of £900 from the late Board of First Fruits. There is no glebe-house, but the vicar has five acres of glebe. In the R. C. divisions the parish is partly in the union or district of Rosscarbery, partly in Kilmeen, and partly

in Rathbarry. The parochial school, in which are about 12 children, is supported by the Cork Diocesan Association and the vicar; and about 200 children are taught in two private schools. There are some ruins of the old church in a burial-ground, in which are the remains of a cross.

KILKERRIN, a parish, in the barony of TYAQUIN, county of GALWAY, and province of CONNAUGHT,  $8\frac{1}{4}$  miles (N. W. by W.) from Ballinamore, on the road from that place to Dunmore; containing 5012 inhabitants. The principal seats are New Forest, the residence of J. D'Arcy, Esq; Capper, of A. Beatty, Esq.; and Welford, of Martin D'Arcy, Esq. The living is a rectory and vicarage, in the diocese of Tuam, episcopally united from time immemorial to the vicarages of Boyannagh and Clonbern, and in the patronage of the Archbishop: the tithes amount to £325, and of the union to £670. The church, which is a small structure, about to be rebuilt, was erected in 1784 by aid of a gift of £390 from the late Board of First Fruits. There is a glebe-house, for the erection of which the Board, in 1817, gave £400 and lent £370. In the R. C. divisions the parish is the head of a union or district, comprising also Clonbern, and containing three chapels, two at Kilkerrin and one at Clonbern. The parochial school, in which are about 40 children, is supported by a donation of £40 per annum from the rector, who has also given a house and two acres of land; about 320 children are educated in four private schools, and there is a Sunday school.

KILKEVAN, or LITTLE LIMERICK, a parish, partly in the barony of BALLAGHKEEN, but chiefly in that of GOREY, county of WEXFORD, and province of LEINSTER,  $3\frac{1}{2}$  miles (N. E.) from Gorey, on the road from that place to Arklow; containing 2593 inhabitants. This parish comprises 8936 statute acres of fertile land, chiefly under tillage, and has no waste land or bog. There are quarries of good building stone on Tara Hill, the north side of which extends into this parish. Ballynastragh, the seat of the ancient family of Esmonde, and now the property of Sir T. Esmonde, Bart., is a handsome modernised mansion, with a light Grecian portico; the grounds are tastefully laid out, and embellished with a fine sheet of water and rich woods. The Rev. T. Quinn has a finely wooded demesne here, on which he intends erecting a mansion. Fairs are held at Little Limerick on April 5th, Whit-Monday, Aug. 21st, and Nov. 12th. It is a rectory, in the diocese of Ferns, forming part of the union of Gorey, and corps of the deanery of Ferns: the tithes amount to £369. 4.  $7\frac{1}{2}$ ., and there is a glebe of 24a. lr. 15p. In the R. C. divisions it forms part of the union or district of Gorey, and has a neat chapel at Killanearin, near Little Limerick, with a residence for the priest. Contiguous to the chapel is a neat building, consisting of a centre and two wings, and containing school-rooms for both sexes, with apartments for the master and mistress: about 200 children are educated in it. There are some remains of the castle of Little Limerick, which belonged to the Esmonde family, and of the old church.

KILKILVERY, a parish, in the barony of CLARE, county of GALWAY, and province of CONNAUGHT, on the road from Headfort to Tuam; containing, with part of the post-town of Headfort, 1330 inhabitants. The seats are Ross Lodge, the residence of W. J. Blake,

Esq.; and Lysdonagh, of — O'Flaherty, Esq. The living is a rectory and vicarage, in the diocese of Tuam, episcopally united to the rectories and vicarages of Killeny, Killursa, Kilcoona, Killower, Donaghpatrick, and Carrigin, together forming the union of Headfort, in the patronage of the Archbishop: the tithes amount to £110. 18.  $0\frac{1}{2}$ ., and those of the whole union to £1094. 6.  $9\frac{1}{2}$ . The church, for the repairs of which the Ecclesiastical Commissioners have recently granted £130, is a neat edifice in the town of Headfort. The glebe-house is a neat residence, and the glebe comprises 20 acres. In the R. C. divisions the parish is the head of the union or district of Headfort, comprising also the parishes of Killeny and Killursa, and containing a chapel here and another in Killeny. There is a private school, in which about 120 children are taught.—See HEADFORT.

KILKISHEN, a village, in the parish of CLONLEA, barony of TULLA, county of CLARE, and province of MUNSTER,  $4\frac{1}{2}$  miles (N.) from Six-mile-bridge, on the road from that place to Tulla; containing 519 inhabitants. It consists of one main street of about 90 houses, and has a constabulary police station. Fairs are held on March 19th, Aug. 31st, and Dec. 22d. The church, the glebe-house, and the R. C. chapel, of the parish, are here. Adjoining the village is Kilkishen, the seat of T. Studdert, Esq., in whose demesne are the remains of Kilkishen castle, consisting of a lofty square tower of great strength.—See CLONLEA.

KILKNEEDAN.—See KILCREDANE.

KILKYRAN, a parish, in the barony of GOWRAN, county of KILKENNY, and province of LEINSTER, 5 miles (N. N. E.) from Kilkenny; containing 106 inhabitants. It is a vicarage, in the diocese of Ossory, forming part of the union of Rathcoole, with which the tithes are returned: the rectory is appropriate to the economy estate of the cathedral of St. Canice, Kilkenny. In the R. C. divisions it is part of the union or district of Templeorum.

KILL, or KILL of the GRANGE, a parish, in the half-barony of RATHDOWN, county of DUBLIN, and province of LEINSTER, 5 miles (S. E.) from Dublin, on the road to Bray; containing 1305 inhabitants. This parish comprises 1551 statute acres, besides 257 at the Kill of the Grange of Clonkeen. Much of the land is in pasture, and the system of agriculture is improving. The mountain and sea views are very fine, and there are many seats, the chief of which are Newtown Park House, the residence of H. S. Close, Esq.; Belville, of Lieut.-Col. Cash; Killiney Castle, of P. Warren, Esq.; Carriglea, of the Rev. T. Goff; Stoneville, of Lieut.-Col. Pratt; Somerton, of S. Foote, Esq.; Newpark, of Willoughby Carter, Esq.; Ferney, of H. Scovell, Esq.; Newtown Park House, of R. Perry, Esq.; Barton Hall, of J. Hall, Esq.; Eversham, of W. Minchin, Esq.; Abiline and Naesgwydd, of T. Dixon, Esq.; Bellosguardo, of R. Powell, Esq.; Hollyville, of J. B. Stopford, Esq.; Stillorgan glebe, of the Rev. R. Greene; Newtown Park Cottage, of C. Doyne, Esq.; Anglesea, of C. Carleton, Esq.; Johnstown, of Capt. Whyte, R.N.; Woodpark, of D. Corneille, Esq.; Flower Grove, of the Rt. Hon. and Rev. Viscount Mountmorres; Rochestown House, of J. Morgan, Esq.; Springfield, of P. Plunkett, Esq.; Granite Field, of Mrs. Spears; Rochestown Avenue, of B. Molloy, Esq.; Woodpark, of J. J. Kirk,

Esq.; Rockland, of P. Lynch, Esq.; Rosey Park, of R. Brown, Esq.; Ashgrove, of J. Murphy, Esq.; Birch Grove, of G. Williamson, Esq.; and Kill Abbey, of R. Espinasse, Esq. This last seat was the country residence of the deans of Christ-Church, Dublin, and is part of the estate of Kill of the Grange of Clonkeen, but has been held by lease for above 120 years by the Espinasse family. The parish is in the diocese of Dublin, and is a curacy, forming part of the union of Monkstown; the rectory is part of the corps of the deanery of Christ-Church, Dublin. The tithes amount to £171. 15. 3., of which two-thirds are payable to the dean and one-third to the curate, who also receives £42. 2. 6. as the tithes of Kill of the Grange of Clonkeen. In the R. C. divisions it forms part of the union or district of Kingstown and Cabinteely. There is a parochial school near Cornel's Court; and C. Doyne, Esq., has erected and supports an infants' school near his seat. The greater part of the village of Newtown Park is in this parish, as is also the village of Killiney, which is delightfully situated. Near it, on the summit of one of the Killiney hills, is an obelisk, commanding extremely beautiful views: it was erected by John Malpas, Esq., in 1742, principally to employ the neighbouring poor in a season of distress. Near Kill Abbey are the ruins of the old church, in many places covered with ivy; in the cemetery are the remains of an ancient cross, and there are remains of another at the entrance of the road leading to the church. In the demesne of Carriglea is an ancient rath.

KILL, a parish, partly in the barony of SOUTH NAAS, but chiefly in that of SOXJTH SALT, county of KILDARE, and province of LEINSTER,  $3\frac{1}{2}$  miles (N. E.) from Naas, on the road from that place to Dublin; containing 2493 inhabitants. A commandery for Knights Hospitallers was founded at Kilhill in the 13th century, by Maurice Fitzgerald, and chapters of the order were held here in 1326, 1332, 1333, and 1334; it existed till the Reformation, when it was granted to John Allen. The parish comprises 9986 statute acres, as applotted under the tithe act, and valued at £7897 per annum: the soil is of good quality and principally under tillage. It includes the merged parish of Kerdiffstown, or Cardifftown, comprising 670 acres. The village of Kill consists of 113 houses, and has a neat appearance. Bishopscourt is the handsome residence of the Hon. F. Ponsonby; and here is the seat of Mrs. Hendrick, in the demesne of which are the picturesque ruins of the old church of Kerdiffstown. The living is a vicarage, in the diocese of Kildare, episcopally united to the rectory of Lyons, and held with the impropriate parish of Whitechurch; the rectory is partly impropriate in the Earl of Mayo and partly appropriate to the vicarage. The tithes amount to £696. 13. 6., of which £305 is payable to the impropriator, and £391. 13. 6. to the incumbent; and the entire tithes of the benefice amount to £468. 10. The church is a very neat structure, with a square tower and lofty spire, built in 1821 by aid of a loan of £2000 from the late Board of First Fruits, and recently repaired by a grant of £144 from the Ecclesiastical Commissioners: it has an organ, which was given by the Earl of Mayo. There is a glebe-house, with a glebe of 16a. 1r. 36p. In the R. C. divisions the parish is partly in the union or district of Newbridge, and partly the head of a union, comprising the

remainder of Kill and the parishes of Lyons, Bodens-town, and Furnace, and containing a chapel at Ardclough, in Lyons, and one at Kill, which is a remarkably neat building, with a tower and spire, completed in 1826. In the village is a school of about 30 children, under the trustees of Erasmus Smith's charity; the school-house, an ornamented building, is kept in repair by the Earl of Mayo. There are also two other public schools, in which are about 90 children; and in two private schools are about 50 children. Here is a large moat; and about a mile eastward is Heartwell, formerly a castellated mansion surrounded by a fosse. Numerous skeletons have been found in turning up the ground. Near Heartwell is a rivulet, on the bank of which are extensive depositions of calcareous tufa, which are hardened by exposure to the air, and although very porous are sometimes used in building. Extensive ramifications of stalactite are also found.

KILLADERRY, a parish, in the barony of LOWER PHILIPSTOWN, KING'S county, and province of LEINSTER, on the road from Dublin to Tullamore; containing, with the post-town of Philipstown, 2862 inhabitants. This parish comprises about 3000 statute acres, of which 2149 are applotted under the tithe act; it is intersected by the Grand Canal, and contains a considerable quantity of bog. Here is the Fort, the residence of J. B. Smith, Esq. It is a vicarage, in the diocese of Kildare, united to the rectory of Ballykeane, and in the patronage of the Gifford family, who are impropriators of the rectory; the tithes amount to £180, of which two-thirds are payable to the impropriators, and one-third to the vicar. The church is a small plain building. In the R. C. divisions it is the head of a union or district, called Philipstown, comprising the parishes of Killaderry, Ballycommon, and Kilclonfert, and containing two chapels, one at Philipstown and the other at Kill. There are three places of worship for Wesleyan Methodists. At Philipstown is a school of about 90 children, under the trustees of Erasmus Smith's charity, by whom the school-house was erected, at an expense of £250, on ground given by the Countess Fitzwilliam; it is under the patronage of Lord Ponsonby. There are also two other public schools, in which are about 150 children, a private school of about 30 children, and a Sunday school. Some remains of the old castle yet exist.—See PHILIPSTOWN.

KILLADIERNAN.—See KILLODIERNAN.

KILLADOON, a parish, in the barony of NORTH SALT, county of KILDARE, and province of LEINSTER,  $1\frac{1}{2}$  mile (S. W.) from Celbridge, on the road from that place to Clane; containing 426 inhabitants. It is bounded on the south and east by the river Liffey, and comprises the mansion and park of Killadoon, the handsome seat of the Earl of Leitrim. It is a rectory and vicarage, in the diocese of Dublin, forming part of the union of Celbridge; the tithes amount to £100. In the R. C. divisions it also forms part of the union or district of Celbridge.

KILLADOON, a parish, in the barony of TIRAGHRILL, county of SLIGO, and province of CONNAUGHT,  $7\frac{1}{2}$  miles (N. N. W.) from Boyle, on Lough Arrow; containing 1525 inhabitants. The family of Mac Donogh, lords of Corran and Tirerril, founded a convent here, dedicated to the Blessed Virgin, for nuns of the order

of St. Dominiek, in 1427; there are still some ruins on the northern shore of Lough Arrow. The parish comprises 6364 statute acres, as applotted under the tithe act, consisting principally of wet spongy land; there is a large quantity of bog, and limestone is quarried. It is a vicarage, in the diocese of Elphin, forming part of the union of Kilmastraney; the rectory is inappropriate in Col. Perceval; the tithes amount to £42, which is equally divided between the impropiator and the vicar. In the R. C. divisions it is part of the union or district of Geeragh, or Kilmastraney. About 170 children are educated in two private schools.

KILLADREENY, or KILLADREENAN, an ancient chapelry, forming part of the parish of NEWCASTLE, county of WICKLOW, and province of LEINSTER, 1 mile (S. by E.) from Newtown-Mount-Kennedy, on the road from Dublin to Wexford: the population is returned with the parish. It contains 547 statute acres, under an improving system of agriculture. Mount John is the seat of Graves Chamney Archer, Esq.; and Killadreenan, of Alderman C. P. Archer. This chapelry is in the diocese of Dublin and Glendalough, and is annexed to the rectory of Newcastle. The ruins of the ancient chapel stand in the centre of a burial-ground, which is enclosed and is still used as a place of interment for the Byrnes, Tooles, Coolins, and other ancient R. C. families. In the R. C. divisions it forms part of the union or district of Kilquade.

KILLAG, a parish, in the barony of BARGY, county of WEXFORD, and province of LEINSTER, 11 miles (S. W. by S.) from Wexford; containing 358 inhabitants. This parish, which occupies a peninsular situation on the shores of the lough formed by the burrow of Ballyteigue, comprises 1866 statute acres, which are almost wholly under tillage; the system of agriculture is improving, and sea-weed collected in the lough is used for manure. The small island of Inch, situated in the lough, belongs to this parish. Here is Richfield, the seat of Sir F. H. Loftus, Bart. It is a rectory, in the diocese of Ferns, forming part of the union of Mulran-kin; the tithes amount to £125. 6. 11½. In the R. C. divisions it is part of the union or district of Rathangan.

KILLAGAN, a parish, partly in the barony of UPPER DUNLUCE, but chiefly in that of KILCONWAY, county of ANTRIM, and province of ULSTER, 8 miles (S. E.) from Ballymoney, on the road to Belfast, and also on that from Ballymena to Ballycastle; containing 1451 inhabitants. This parish comprises, according to the Ordnance survey, 3838 statute acres, of which 1406¼ are in the barony of Upper Dunluce, and 2431¾ in that of Kilconway: it is in a good state of cultivation, considerable improvement, having been made in the system of agriculture. A large expanse of water, called Mount-Hamilton Lough, has lately been drained, and the land brought into profitable cultivation. In the village of Clogh Mills are some flax and corn mills, and the weaving of linen is carried on by many of the inhabitants in their own houses. It is a rectory, in the diocese of Connor, forming part of the union and corps of the prebend of Connor in the cathedral of St. Saviour; the tithes amount to £115. About 100 children are taught in two public schools, and there is also a Sunday school. On a gentle eminence, near the centre of the parish,

are some remains of Mount Hamilton castle, in front of which was the lake before mentioned. There is also a large circular earthwork, called Mount Hamilton Fort, in which Pictish coins, military weapons, arrow heads of flint, and other relics of antiquity, have been discovered; and in the bog was found, in 1831, a firkin of butter in a fossilised state.

KILLAGH, or KILLAUGH, also called MOY-MENE, a parish, in the barony of DEMIFORE, county of MEATH, and province of LEINSTER, 2½ miles (W.) from Oldcastle; containing 2221 inhabitants. It is situated on Lough Shillin, and comprises 6283 statute acres, including about 160 of bog, and 50 of plantations. Crossdrum is the residence of E. Rotherham, Esq. The living is a rectory, in the diocese of Meath, and in the patronage of the Crown; the tithes amount to £203. 1. 6¼. The church is a neat edifice, built by aid of a gift of £500, in 1800, from the late Board of First Fruits, which in 1814 gave £450, and lent £50 for the erection of the glebe-house; the glebe comprises 20 acres. In the R. C. divisions the parish is the head of a union or district, comprising also Kilbride, and containing a chapel at Moat, in this parish, and one at Dalysbridge in Kilbride. About 150 children are educated in two private schools.

KILLAGH, a parish, in the barony of DELVIN, county of WESTMEATH, and province of LEINSTER, 2¾ miles (S.) from Castletown-Delvin, on the road from that place to Mullingar; containing 264 inhabitants. It comprises 1291 statute acres, and is principally in tillage; there is plenty of limestone. Durdistown is the seat of Theobald Featherstonhaugh, Esq. It is a rectory, in the diocese of Meath, forming part of the union of Kilcumney; the tithes amount to £40, and there is a glebe of 18 acres, valued at £20 per annum. In the R. C. divisions it forms part of the union or district of Castletown-Delvin. Here are the ruins of the old church.

KILLAGHIN, or KILLAHEN, a parish, in the barony of CLANMAURICE, county of KERRY, and province of MUNSTER, 5½ miles (N.) from Tralee, on the road from Abbeydorney to Cashen-ferry; containing 1098 inhabitants. It comprises 4239 statute acres, of which about one-fourth consists of mountain and bog, and the remainder of arable land of variable quality. The principal residence is Fort William, belonging to the representatives of the late W. Collis, Esq. The parish is in the diocese of Ardfert and Aghadoe: the rectory is inappropriate in the Earl of Cork, and the vicarage forms part of the union of Kilflyn, or Ballinacourty; the tithes amount to £126, of which two-thirds are payable to the impropiator, and the remainder to the vicar. In the R. C. divisions it forms part of the union or district of Abbeydorney. The ruins of the old church still remain; and about a mile to the west are those of Ballyrnaquin castle,

KILLAGHTEE, a parish, in the barony of BAN-NAGH, county of DONEGAL, and province of ULSTER, 3 miles (E.) from Killybegs, on the north-west coast; containing, with the village of Dunkanelly, 4760 inhabitants. According to the Ordnance survey, it comprises, with a detached portion, 13,368 statute acres, of which about half is mountain land; there is a great quantity of bog, also of coarse limestone and freestone, used for building. Within the parish is St. John's Point, on which is a lighthouse, in lat. 54° 33' 15", and

Ion. 8° 26', with a bright fixed light, 104 feet above the level of the sea at high water, and visible fourteen nautical miles. Inver bay commences at this Point, and extends to Devrin Point, and to the westward of it is Mac Swine's bay. Many of the parishioners are employed in fishing, and on the 12th of Feb., 1814, twenty fishing-boats and forty-three men were lost in a squall. The principal seats are Brucklees, the residence of Capt. Nesbit; Upper Brucklees, of A. Cassidy, Esq.; and Spa Mount, of M. Stevens, Esq. The living is a rectory and vicarage, in the diocese of Raphoe, and in the patronage of the Bishop: the tithes amount to £260. The church is a neat building, erected in 1826, at a cost of £1000, granted by the late Board of First Fruits. There is a neat glebe-house, with a glebe of 635 acres, of which 335 are unprofitable land, and which contains a strong sulphureous spa. In the R. C. divisions the parish forms part of the union or district of Killybegs, for which a large chapel is in course of erection. There is a place of worship for Wesleyan Methodists at Dunkanelly. About 360 children are educated in six public schools, one of which is aided by donations from Primate Robinson's fund; and about 30 children in a private school.—See DUNKANELLY.

KILLAGHTON, or KILLALAGHTON, a parish, partly in the barony of CLONMACNOON, but chiefly in that of KILCONNELL, county of GALWAY, and province of CONNAUGHT, 5½ miles (S. W.) from Ballinasloe, near the road from that place to Loughrea; containing 2879 inhabitants. This parish comprises 7248 statute acres, as apportioned under the tithe act, about one-third of which is arable. It is a vicarage, in the diocese of Clonfert, forming part of the union of Aughrim; the rectory is partly appropriate to the see and partly to the vicarage; the tithes amount to £185, of which £35 is payable to the Ecclesiastical Commissioners, and £150 to the vicar. In the R. C. divisions it is part of the district of Kilrickill, and has a chapel. About 220 children are educated in two private schools.

KILLAGHY, a parish, in the barony of CRANAGH, county of KILKENNY, and province of LEINSTER, 3 miles (S. W.) from Freshford: the population is included in the return for Tullaroan. This parish comprises 1564 statute acres: it is a rectory, in the diocese of Ossory, entirely inappropriate in J. Butler Stopford, Esq.; the tithes amount to £105. An abbey is supposed to have been founded here in 548. Near the old church are some remains of the house or castle of Killaghy, belonging to a branch of the Grace family.

KILLAGHY.—See KILLAUGHEY.

KILLAHA, a parish, in the barony of MAGONIH, county of KERRY, and province of MUNSTER, 5 miles (S. E. by E.) from Killarney, on the road from that place to Macroom; containing 2567 inhabitants. It comprises 38,049½ statute acres, of which 34,483 are apportioned under the tithe act, and is situated on the river Flesk, which runs through a wild glen called Glenflesk, which is richly wooded, with large rocks projecting from its sides, and is much visited by lovers of romantic scenery. Filadowne, the most picturesque part of the glen, is said to have been the retreat of a celebrated outlaw, named Owen, and a table rock which is situated midway on the declivity, and inaccessible without a ladder, is still called *Labig Owen*, or "Owen's Bed." The retired and picturesque lake called Lough Guttane

or Kittane, nearly six miles in circumference, lies in a hollow formed by the rocky and precipitous sides of the mountains of Mangerton and Crohane, between which also extends the rugged glen of Kippoch; it discharges its superfluous waters by a small river which runs into the Flesk, and affords great attraction to anglers by the excellence and abundance of its trout. Slate quarries are worked at Filadowne and Annamore. Here is a constabulary police station. Killaha is the residence of J. M'Carty, Esq.; Brewsterfield, the property of the Rev. B. Herbert; and Corriglass, the property of H. A. Herbert, Esq. The parish is in the diocese of Ardfert and Aghadoe; the rectory is inappropriate in the Earl of Donoughmore and H. A. Herbert, Esq., and the vicarage forms part of the union of Kilgarvan. The tithes amount to £220, of which £90 is payable to the Earl of Donoughmore, £10 to H. A. Herbert, Esq., and £120 to the vicar. In the R. C. divisions it forms part of the union or district of Glenflesk, which also includes that part of Aghadoe which is eastward from Killarney, and has a chapel at Rusheen and another at Barraduff. There is a public school, in which about 140 children are educated, also two private schools, in which are about 110 children. Near the upper entrance to the glen, standing conspicuously on an eminence, are the ruins of Killaha castle, formerly the residence of the O'Donoghues of the Glens; and at a short distance are the ivy-clad remains of the old church.

KILLAHINNY.—See KILLEHENY.

KILLAHURLER, or KILMAIN, a parish, in the barony of ARKLOW, county of WICKLOW, and province of LEINSTER, 4¼ miles (W.) from Arklow; containing 493 inhabitants. It comprises 3859 statute acres, as apportioned under the tithe act; and within its limits is the greater part of the district from which gold was obtained at the end of the last century, and which is described in the article on Arklow. It is a curacy, in the diocese of Dublin and Glendalough, forming part of the union of Arklow; the rectory is appropriate to the deanery of Christ-Church, Dublin. The tithes amount to £83. 1. 6½., of which £55. 7. 8¼. is payable to the dean, and £27. 13. 10¼. to the curate. In the R. C. divisions also it forms part of the union or district of Arklow. Here is an old burial-ground.


KILLAHY, a parish, in the barony of KNOCKTOPHER, county of KILKENNY, and province of LEINSTER, 6 miles (S.) from Knocktopher, on the road from Waterford to Kilkenny; containing 712 inhabitants, and comprising 2670 statute acres. It is a vicarage, in the diocese of Ossory, forming part of the union of Kilbeacon, or Rosinan; the rectory is inappropriate in the Ladies Fitzpatrick. The tithes amount to £171, of which two-thirds are payable to the impropiators, and one-third to the vicar. In the R. C. divisions it forms part of the union or district of Kilmacow. About 30 children are educated in a private school.

KILLAHY.—See KILLAGHY.

KILLALA, a sea-port, market and post-town, and parish, and the seat of a diocese, in the barony of TYRAWLEY, county of MAYO, and province of CONNAUGHT, 22 miles (N.) from Castlebar, and 13½ (N. W.) from Dublin, on the road from Ballina to Ballycastle; containing 3875 inhabitants, of which number, 1125 are in the town. During the disturbances of 1798, General Humbert, with two frigates of 44 and one of 38 guns,

having on board 70 officers and 1030 men, sailed from Rochelle on the 4th of August, to make a descent on the county of Donegal; but being frustrated in that attempt by contrary winds, landed his forces in Kilcummin bay on the 22nd of the same month. The garrison, at that time consisting of only 50 men, fled, after a vain attempt to oppose the entrance of the French vanguard; and several of them were taken prisoners. The French forces were joined by many of the peasantry, and after they had taken Ballina greater numbers flocked to their standard, to receive the arms and uniforms which had been sent from France for their equipment. The town is situated on the bay of the same name, and on the west bank of the river Moy; it contains about 200 houses, of which those in the principal street are well built. The manufacture of coarse linens is carried on to a very small extent, but the principal trade is the exportation of grain, of which the annual average from 1810 to 1820 was 5000 tons, chiefly oats and barley, and the value of the imports, consisting of planks, iron, tar, slates, flax-seed, herrings, and sugar, about £5000. The trade was on the increase from 1820 till 1825, but, from the improvements of the port of Ballina, what formerly came into this port for the supply of that town is conveyed thither direct by the river Moy, and from 1830 to 1835 the average exports from Killala have not exceeded 3500 tons, nor the value of the imports £4000 per annum. A considerable fishery is carried on, in which more than 300 persons are occasionally engaged, and for which this is a very good station; and large quantities of sea-manure are landed at the quay; the pier is very old, but has been recently repaired. The entrance to the bay is between Kilcummin Head and Kennisharrock Point. On the western side of the bay, off the point of Ross, are the Carrigphadric rocks, between which and the mainland is a shoal dry at low water: and on the eastern side, about two miles from Kennisharrock Point, is a creek called Pullogheeney, where small vessels load kelp and other commodities during the summer. The harbour affords good and safe anchorage for vessels drawing eight or nine feet of water, and vessels drawing 12 feet may get to the anchorage about high water. A constabulary police force is stationed in the town; and it is the head of a coast-guard district, comprising the stations of Dunkeehan, Port Terlin, Belderig, Ballycastle, Lacken, Kilcummin, and Ross. The market is on Saturday, and fairs are held on May 6th, Aug. 17th, and Nov. 8th. Petty sessions are held in a private house every Friday, and a manorial court is held occasionally.

The episcopal SEE of KILLALA appears to have been founded between the years 434 and 441, by St. Patrick, who, during that period, was propagating the faith of Christianity in the province of Connaught; and built a church at this place, called Kill-Aladh, over which he placed one of his disciples, St. Muredach, as bishop. Of Muredach's successors, who by early writers are called bishops of Tiramalgaid (from the surrounding territory, now the barony



*Arms of the Bishoprick.*

of Tirawley), and also bishops of O-Fiacra-Mui (from a district of that name extending along the river Moy), very little is recorded till after the arrival of the English in Ireland; though among the few names that occur within that period is that of Kellach, the son of Doghan, or, according to some writers, of Owen Beol, King of Connaught. At the instance of Donat O'Beoda, who was bishop in 1198, Pope Innocent III. confirmed all the ancient possessions of the see; and in 1255 a bishop of Killala, whose name is not given, accompanied the archbishop of Tuam into England, to petition the king for the redress of certain grievances to which the clergy were then exposed. Robert of Waterford, who succeeded in 1350, was fined 100 marks for neglecting to attend a parliament assembled at Castledermot, in 1377, to which he had been summoned. Owen O'Connor, Dean of Achonry, was advanced to the see by Queen Elizabeth in 1591, and was allowed to hold his deanery with the bishoprick; and his successor, Miler Magrath, was permitted to hold also the see of Achonry in coramendam, Archibald Hamilton, who succeeded in 1623, obtained from Jas. I. a commendatory grant of the see of Achonry; and his successor, Archibald Adair, was, in 1630, consecrated bishop of Killala and Achonry, which two sees appear from that time to have been united. Thomas Otway, who succeeded to the united sees in 1670, rebuilt the cathedral from the foundation. The sees of Achonry and Killala continued to be held together till the death of the last bishop, Dr. James Verschoyle, in 1833, when, under the provisions of the Church Temporalities' Act of the 3d and 4th of Wm. IV., they became annexed to the archiepiscopal see of Tuam, and the temporalities were vested in the Ecclesiastical Commissioners. The diocese is one of the six that constitute the ecclesiastical province of Tuam, and comprehends part of the county of Sligo and a very considerable portion of that of Mayo; it is 45 miles in length and 21 in breadth, comprising an estimated superficies of 314,300 acres, of which 43,100 are in Sligo and 271,200 in Mayo. The lands belonging to the see comprise 33,668½ statute acres, of which 10,176½ are profitable land; and the gross annual revenue, on an average of three years ending Dec. 31st, 1831, amounted to £2600. 11. 10½., which, together with the revenue of the see of Achonry, since the death of the last bishop, is, by the provisions of the Church Temporalities' Act, vested in the Ecclesiastical Commissioners. The chapter consists of a dean, precentor, archdeacon, and the five prebendaries of Killanly, Errew, Ardagh, Lackan, and Rosserkbeg: there are neither minor canons nor vicars choral belonging to the cathedral, nor is there any economy fund. The number of parishes in the diocese is 27, comprised in 13 benefices, of which seven are unions of two or more parishes, and six are single parishes; and with the exception of the deanery, which is in the gift of the Crown, all are in the patronage of the Archbishop. The number of churches is 13, and there are two other places where divine service is performed; and of glebe-houses, 11. The cathedral, which is also the parish church, is an ancient structure with a spire; it was repaired in 1817, for which purpose the late Board of First Fruits granted a loan of £1061. 10. 9., and the Ecclesiastical Commissioners have recently granted £600 for its further repair. In the R. C. divisions this diocese is a separate bishoprick, and one of the six which

are suffragan to Tuam; it comprises 23 parochial benefices or unions, containing 30 chapels, which are served by 33 clergymen, 23 of whom are parish priests, and 10 coadjutors or curates. The parochial benefice of the bishop is Killala; the cathedral is at Ardnaree, near Ballina, and contiguous to it is the bishop's residence.

The parish includes the island of Bartra, or Bartrach, and is generally in a good state of cultivation: the soil is very fertile, and the lands are nearly divided in equal portions between pasture and tillage, except the waste land and a large tract of bog. The surrounding country is rather bleak, especially towards the north, but the scenery is enlivened by several gentlemen's seats, of which the principal are the Castle, formerly the episcopal palace, and now the residence of W. I. Bourke, Esq.; the Lodge, of T. Kirkwood, Esq.; Ross, of J. Higgins, Esq.; Castlereagh, of J. Knox, Esq.; Farm Hill, of Major J. Gardiner; and Summer Hill, of T. Palmer, Esq. The living is a rectory and vicarage, constituting the corps of the deanery of Killala, and in the patronage of the Crown. The tithes amount to £154. 13. 9.: the lands belonging to the deanery adjoin the town and comprise 108 acres; and the dean, in right of his dignity, has the rectorial tithes of the parishes of Ballysakeery, Rafran, Dunfeeny, Kilbreedy, Lacken, Kilcummin, and Templemurry; the entire revenue of the deanery, including the lands, is £772. In the R. C. divisions the parish is the head of a union or district, comprising also the parish of Templemurry; the chapel is a neat slated edifice. There is a place of worship for Wesleyan Methodists. The parochial school, in which are about 90 children, is supported by the trustees of Erasmus Smith's fund, who allow the master £30 per annum, with a house and one acre of land rent free; and there are two private schools, in which are about 150 children. There is a dispensary for the poor of the neighbourhood. On an eminence in the town is an ancient round tower, about 83 feet high, of which the walls are of great strength and nearly perfect. About a mile to the south-east of the town, at the mouth of the river Moy, are the remains of a friary of Franciscans of the Strict Observance, founded in 1460 by Mac William Bourke, or, according to some writers, by Thomas Oge Bourke. Several provincial chapters of the order were held there, and the establishment continued to flourish till the dissolution, after which it was granted to Edmund Barrett. The remains consist of the church and some extensive portions of the conventual buildings: the church is a cruciform structure, 135 feet in length, and from the centre rises a lofty tower, supported on four noble arches leading from the nave into the choir and transepts. At Castlereagh, on the banks of the river Rathfran, about two miles from the sea, are the vestiges of a castle apparently of great strength, which has been levelled with the ground: about a mile to the west is Carrickanass castle, about 35 feet square, and 45 feet high, built by the family of Bourke, and surrounded with a low strong bawn; and there are also several forts.

KILLALAGHTON.—See KILLAGHTON.

KILLALDRIF, a parish, in the barony of CLAN-WILLIAM, county of TIPPERARY, and province of MUNSTER, 4 miles (N. W.) from Cahir, on the road from that place to Tipperary; containing, with the chapelry of Clonfinglass, 1901 inhabitants. It comprises 5714

statute acres, as applotted under the tithe act, and valued at £3693 per annum; and there are about 650 acres in Clonfinglass, about 1500 acres of mountain land, and a considerable quantity of bog: the land is generally good and well cultivated, and there is plenty of limestone and good building stone. The rivers Arra and Aherlow run through the parish, the latter of which joins the Suir at Ballydruid. Here is a constabulary police station. The principal seats are Kilmoyler, the residence of S. O'Meagher, Esq.; Toureen, of D. O'Meagher, Esq.; Ballydruid, of Mrs. Doherty; Kilmoylermore, of the late Constantine Maguire, Esq.; Cluin, of — Slattery, Esq.; and Bansha House, of R. Clarke, Esq. The living is a rectory, in the diocese of Cashel, forming the corps of the prebend of Killaldry, or Killaldriff, in the cathedral of Cashel, and in the patronage of the Archbishop: the tithes amount to £270, and there is a glebe of 16a. 2r. 12p. In the R. C. divisions it is part of the union or district of Galbally, and has a neat chapel. About 140 children are educated in two private schools, the school-house for one of which was given by the late C. Maguire, Esq. There are some remains of old castles at Cappagh and Kilmoylermore; the ruin of a small church or chapel at Clonfinglass; and the remains of the old church at Killaldriff.

KILLALIATHAN, a parish, in the Glenquin Division of the barony of UPPER CONNELLO, county of LIMERICK, and province of MUNSTER, 7 miles (S. S.E.) from Newcastle, on the road from that place to Charleville; containing 1590 inhabitants. It comprises 5265 statute acres, of which 4852 are applotted under the tithe act. The lower part of the parish is tolerably fertile, and about 2000 acres are under tillage, about 800 in meadow and pasture, and the remainder is bog and mountain land. The mountains contain coal, which is worked by Francis Sullivan, Esq., at Banmore; and limestone, of which an excellent quarry is worked near Broadford; iron-stone is also abundant. The principal seats are Banmore, the residence of F. Sullivan, Esq.; and Springfield Castle, of Lord Muskerry. This castle, with the surrounding manor, formerly belonged to the Fitzgeralds, Lords of Glenlis, and, on its forfeiture in the Desmond rebellion, was, in 1591, granted to Sir W. Courtney. The living is a vicarage, in the diocese of Limerick, and in the patronage of Lord Muskerry: the rectory is inappropriate in the Sullivan family: the tithes amount to £120, two-thirds of which are payable to the impropiators, and the remainder to the vicar, whose income is increased by an augmentation from Primate Boulter's fund. The church, which was erected in 1812, is in a very dilapidated state. There is neither glebe-house nor glebe. In the R. C. divisions this parish forms part of the union or district of Dromcolliher, and has a chapel at Broadford. About 70 children are educated in a private school. Near Banmore are the remains of an ancient church; and the ruins of Gurtne-tubber castle, which was strongly garrisoned for Jas. II., and afterwards dismantled, are near Springfield.

KILLALLON, a parish, in the barony of DEMIFORE, county of MEATH, and province of LEINSTER, 2 miles (S. S. W.) from Crossakeel, on the road from Oldcastle to Athboy containing 1835 inhabitants. It comprises 7336 statute acres, as applotted under the tithe act, about two-thirds of which are in tillage; the land is



light, but all of it can be cultivated. Lakefield is the seat of J. Battersby, Esq. The living is a rectory, in the diocese of Meath, united in 1782 to the vicarage of Killua, and in the patronage of the Bishop and the Marquess of Drogheda: the tithes of Killallon amount to £323.1. 6½., and of the whole benefice to £368. 1. 6¼. The church of the union is at Clonmellon, in Killua; it was built about fifty years since, towards which the late Sir B. Chapman, Bart, contributed largely. The glebe-house is in this parish, and was built in 1813, by aid of a gift of £100 and a loan of £750 from the late Board of First Fruits. The glebe comprises 36 acres, valued at £54 per annum, but subject to a rent of £11, payable to the Earl of Fingall. In the R. C. divisions the parish forms part of the union or district of Clonmellon, and has a plain chapel. About 100 children are educated in a private school.


KILLALOAN.—See KILLOLOAN.

KILLALOE, a post-town and parish, and the seat of a diocese, in the barony of TULLA, county of CLARE, and province of MUNSTER, 20 miles (E. by S.) from Ennis, and 87 (S. W. by W.) from Dublin, on the road from Scariff to Nenagh; containing 8587 inhabitants, of which number 1411 are in the town. This place, anciently called *Laonia*, derived its present name, supposed to be a corruption of *Kill-da-Lua*, from the foundation of an abbey, in the 6th century, by St. Lua or Molua, grandson of Eocha Baildearg, King of Munster, and which became the head of a diocese. Turlogh O'Brien, in 1054, built a bridge across the Shannon at this place, which had grown into some importance, though little of its previous history is related; and, in 1061, Hugh O'Connor destroyed the castle which had been erected here, and burned the town, which was again reduced to ashes in 1080 and 1084, by the people of Conmacne. In 1177, Raymond le Gros, after his triumphant entry into Limerick, came to this place, where he received the hostages of Roderic, King of Connaught, and O'Brien, Prince of Thomond, who took the oath of fealty to the King of England. On Richard de Clare's obtaining a grant of certain lands in the county of Clare, this town, as containing the only ford over the Shannon, obtained for some time the appellation of Claresford. In 1367, after the recall of Lionel, Duke of Clarence, from the government of Ireland, who had acquired considerable tracts of territory around the town, Murrough-na-Ranagh, one of the O'Briens, made himself master of all the country beyond the Shannon, and destroyed this town and several others belonging to the English. Gen. Sarsfield, in 1681, posted a strong party at this place, to defend the passage of the river; but having abandoned their post, the English advanced into the western provinces; and in 1691 the same general, at the head of a select body of cavalry, passed the river and destroyed a convoy of ammunition on its way to Wm. III., then at Limerick.

The town is pleasantly situated on a rising ground on the western bank of the Shannon, near the noted falls of Killaloe, and about a mile from Lough Derg, and is connected with the county of Tipperary by an ancient bridge of nineteen arches. It consists of one square, and a principal and several smaller streets, and contains about 300 houses. There is a small infantry barrack. A flourishing trade in stuffs, camlets, and serges was formerly carried on, and two well-supplied markets were held weekly; but both the manufacture and the markets

have been discontinued. Above and below the bridge there are numerous eel weirs, which produce a strong current in the river, and there is also a salmon fishery. In the vicinity are some very extensive slate quarries, from which, on an average, about 100,000 tons are annually raised for the supply of the surrounding country to a great distance. A mill, with machinery driven by water, has been erected at an expense of £6000, for cutting and polishing stone and marble, and working them into mantel-pieces, flags, slabs, and other articles, in which about 100 men are employed, and for whose residence near the works are some handsome slated cottages. A spirit of cheerful industry and enterprise seems to promise much for the increasing prosperity of the town. Close to these mills is a yard for boat-building, belonging to the Shannon Steam Navigation Company, whose head-quarters are at this place, and who have established a regular communication by steam-packets, for goods and passengers, up the Shannon, through Lough Derg to Portumna, Athlone, and Banagher, and from Banagher by canal-boats to Dublin. The company afford employment to a great number of persons in the construction and repair of docks and warehouses. About a quarter of a mile from the village of O'Brien's Bridge is the pier-head, where the steam-boats transfer their cargoes and passengers to a packet-boat, which is towed at a rapid rate to Limerick, between which place and Dublin packet-boats ply daily; the trip to Portumna and Williamstown is beautifully picturesque. Below the bridge the navigation of the Shannon is interrupted by a ridge of rocks, over which the water rushes with great noise; and the appearance of the town at this place, with the waters of Lough Derg in the distance, and its venerable cathedral rising above the bridge and backed by a fine mountain range, is strikingly romantic. To remedy this obstruction of the navigation, the Board of Inland Navigation constructed a canal through the bishop's demesne, avoiding the rocks, and joining the river beyond the falls; it has also erected an hotel, called the Ponsonby Arms, for the accommodation of families visiting Lough Derg and its neighbourhood. This lake is about thirty miles in length, and abounds with beautiful and interesting scenery, more especially in that part which is near the town; the shores are embellished with several handsome mansions, embosomed in luxuriant woods and plantations, and with several ancient and venerable castles. Pike, perch, trout, and various other fish are taken in abundance, among which is found the Gillaroo trout. Fairs are held on April 5th, May 24th, Sept. 3d, and Oct. 20th; and petty sessions once a fortnight. A constabulary police force is stationed in the town.

The SEE of KILLALOE was originally founded about 639, by Pope John IV., who consecrated St. Flannan, successor to St. Lua or Molua, first bishop. Theodorick, King of Munster and father of St. Flannan, endowed the see with many estates, and was interred in the abbey. Moriartach, King of Ireland, and Donald O'Brien, King of Limerick, were also great benefactors; and the former was interred here with



Arms of the Bishoprick.

great pomp in 1120. The church early became a favourite place of resort for pilgrims, and among numerous others was Connor Mac Dermot O'Brien, King of Thomond and Desmond, who died here on a pilgrimage in 1142. The cathedral was erected by Donald, King of Limerick, in 1160. About the close of this century the ancient bishoprick of Roscrea was permanently united to this see, together with a portion of that of Iniscathay; and in 1752 the see of Kilfenora, which had been founded by St. Fachnan, was also united to it; and the two dioceses have, since that period, been always held together. It is one of the twelve dioceses that constitute the ecclesiastical province of Cashel, and comprehends parts of the Queen's county, Limerick, Galway, and King's county, with a large portion of the county of Tipperary, and the greater part of Clare; it extends about 100 miles in length, varying from 9 to 32 in breadth, and comprises an estimated superficies of 628,500 acres, of which 3200 are in Queen's county, 5300 in Limerick, 8800 in Galway, 50,000 in King's county, 134,500 in Tipperary, and 426,700 in Clare. The lands belonging to the see comprise 7528 statute acres, of which 6795 are profitable land; and the gross revenue, on an average of three years ending Dec. 31st, 1831, amounted to £4532.9.1. Since that time the dioceses of Clonfert and Kilmacduagh, having become vacant, have been, under the Church Temporalities' Act of the 3d of Will. IV., united to the see of Killaloe, and the temporalities vested in the Ecclesiastical Commissioners. The chapter consists of a dean, precentor, chancellor, treasurer, and archdeacon; there are also seven prebendaries, who have no voice in the chapter, viz., those of Tomgranna, Lackeen, Clondegad, Dysert, Tulla, Inniscattery, and Rath. The consistorial court consists of a vicar-general, registrar, and proctor; the registrar is keeper of the records, of which the earliest are of the date 1668, the old registry having been burnt during the parliamentary war. The total number of parishes in the diocese is 108, of which 89 are comprised in 41 unions, and 19 are single benefices, of which one is in the patronage of the crown, 11 in lay patronage, and 38 in that of the bishop. The number of churches is 56, and there are five other places in which divine service is performed; and of glebe-houses, 39. The cathedral, which also serves for the parish church, is an ancient cruciform structure, with a square central tower; it is about 200 feet in length, with a fine east window, and the west front has an imposing appearance; the prevailing character is that of the Norman style. Near it is a building called the Oratory of St. Molua, one of the most ancient ecclesiastical edifices in the country, being apparently of the 7th century; it was roofed with stone, but is now in ruins. The economy fund of the cathedral amounts to £602.10. 5. per annum. In the R. C. divisions the diocese of Kilfenora is held with Kilmacduagh; the diocese of Killaloe is co-extensive with that of the Established Church, and is an independent bishoprick. The number of benefices, or unions, is 49, and of chapels 111, which are served by 123 clergymen, of whom 49 are parish priests, and 79 are coadjutors or curates.

The parish comprises 13,045 statute acres, and is generally under profitable cultivation. The surrounding scenery is beautifully diversified, and in many parts truly picturesque. Near the town, on the west bank of

the Shannon, is Clarrisford House, the episcopal palace, finely situated in a highly improved demesne, near the only ford across the river into this county from that of Tipperary; the mansion is handsome and of modern appearance, and, though small, forms a pleasant residence. There are several gentlemen's seats, most of which command fine views of the lake and the beautiful scenery along its shores: of these, the principal are Ballyvalley, the residence of W. Parker, Esq., from which is a fine view of the town and bridge, with the falls on the river: Tinerana, of S. G. Purdon, Esq., Ryhinch, of Jeremiah O'Brien, Esq.; Derry Castle, of Capt. Head; Castle Lough, of Anthony Parker, Esq.; Youghall, of William Smithwick, Esq., and Ogonilloe, of the Rev. R. W. Nisbett. The living is a perpetual curacy, in the patronage of the Dean and Chapter; the rectory is appropriate to the economy fund of the cathedral: the tithes amount to £369. 4. 7½., of which £295. 7. 8½. is payable to the economy fund, and £73. 15. 11. to the bishop, as mensal tithes; the stipend of the curate is £60 per annum, paid out of the economy fund. The R. C. parish is co-extensive with that of the Established Church; there are four chapels, also a place of worship for Presbyterians. About 110 children are taught in a public school, and there are seven private schools, in which are about 400 children. Near the town is a rath, where was formerly the castle or palace of Brien Boroihme, monarch of all Ireland: this fort, called *Ceanchora* or *Kinkora*, was destroyed by Domohall Mac Adgail, Prince of Tyr connell, during the absence of Murtoigh, grandson of Brien; the site has been levelled and planted, and few vestiges of the original building can be traced.

KILLALOE, or GRANGOOLY, a parish in the barony of SHILLELOGHER, county of KILKENNY, and province of LEINSTER, 2 miles (N.) from Callan, on the road from Kilkenny to Ballingarry; containing 1274 inhabitants. This parish comprises 5142 statute acres, and contains Rossmore, the seat of Purefoy Poe, Esq. It is a rectory and vicarage, in the diocese of Ossory, forming part of the union of Callan: the tithes amount to £374. 9. 10. In the R. C. divisions it is part of the union or district of Ballycallan. About 160 children are educated in a public school, to which the Countess of Desart and the Rev. Mr. Morris contribute £15 annually; and about 140 in a private school; there is also a Sunday school. Here is a constabulary police station; and a fever hospital is supported by the Earl of Desart, for the benefit of his tenants.

KILLALTON.—See TELTOWN.

KILLAMERY, a parish, in the barony of KELLS, county of KILKENNY, and province of LEINSTER, 4 miles (S. by W.) from Callan, on the road from that place to Carrick-on-Suir; containing 1837 inhabitants. It comprises 6451 statute acres, as apportioned under the tithe act, and valued at £3640 per annum. At Garryricken, which is the property and was the residence of the Marquess of Ormonde, are some very fine plantations. It is a rectory, in the diocese of Ossory, forming the corps of the prebend of Kilamery, in the gift of the Bishop; the tithes amount to £280. The church is a plain structure, erected by aid of a gift of £900 from the late Board of First Fruits, in 1815, and recently repaired by a grant of £125 from the Ecclesiastical Commissioners. The glebe-house was erected

by aid of a gift of £300, and a loan of £900, from the late Board of First Fruits, in 1818; the glebe comprises five acres. In the R. C. divisions it is the head of a union or district, comprising also the parish of Tullohaught, and containing a chapel at Windgap. The parochial school is aided by the rector, and at Garryricken is a public school, the house for which was built by the late Marquess of Ormonde. In these schools are about 70 children, and about 100 children are taught in a private school. A monastery of 1000 monks is said to have anciently existed here. At Rossamery are the ruins of a small church.

KILLAN, or KILLANNE, a parish, in the barony of BANTRY, county of WEXFORD, and province of LEINSTER, 6 miles (W. by N.) from Enniscorthy, on the high road from New Ross to Newtownbarry; containing 2837 inhabitants. This parish comprises 9835 statute acres, as apportioned under the tithe act; the lands are principally under tillage, the soil is light, and the system of agriculture improving. There is BO waste land, except on the higher part of the mountain of Blackstairs, which bounds the parish on the west, separating the counties of Wexford and Carlow, and is cultivated to a considerable height from its base. At Woodbrook is a slate quarry, which has been worked occasionally for private purposes. Lime for manure is drawn from kilns at Gore's-bridge, in the county of Kilkenny, a distance of 13 Irish miles. The principal seats are the Grange, the residence of Mrs. Richards, and Woodbrook, of Mrs. Blacker. The living is a rectory, in the diocese of Ferns, and in the patronage of the Bishop; the tithes amount to £477. 3. 7. The church, a handsome edifice in the early English style, with some later details, was erected in 1832, at an expense of £1270, of which a loan of £1200 was granted by the late Board of First Fruits; the Ecclesiastical Commissioners have recently granted £116 for its repair. The late Board also gave £100 towards the erection of the glebe-house, an elegant modern villa, pleasantly situated in a plantation of beech and fir, and commanding a fine view of the White and Blackstairs mountains: the glebe comprises 33 acres. In the R. C. divisions the parish forms part of the union or district of Templeudigan, or Killegney; the chapel at Grange is a plain edifice. About 100 children are taught in the parochial school, which is supported by subscription; the school-house and an acre of land were given by the late Mr. Blacker: there is another public school of about 50 children, which has a house and two acres of land, rent free, from Mr. Colles; and about 200 children are taught in four private schools. A spinning association for the employment of the female poor is managed by a committee of ladies. Near the village of Killan is a holy well, dedicated to St. Anne, from whom the parish takes its name. There are several Danish raths.

KILLAN.—See SHERCOCK.

KILLANCOOLY, a parish, in the barony of BALLAGHKEEN, county of WEXFORD, and province of LEINSTER, 10½ miles (S. by E.) from Gorey, on the old road through Oulart to Wexford; containing 1204 inhabitants. This parish, which is situated on the south-eastern coast, comprises about 3000 statute acres, of which by far the greater part is under tillage, and the remainder consists of fine grazing tracts: the soil is in

general loamy, the system of agriculture is improved; and butter and cheese are made in large quantities. A herring fishery is carried on at Tinabearny, in which about liven boats and 50 men from this and the adjoining parish of Kilmuckridge are engaged. Wells House, the property of R. Doyne, Esq., was, for nearly three years after the disturbances of 1798, occupied as a barrack by the king's troops; it is now about to be rebuilt in the Elizabethan style by the proprietor, as a residence, and will in future be called Wells Abbey. The parish is in the diocese of Ferns: it is an impropriate curacy, partly forming a portion of the union of Donaghmore, and partly annexed to the rectory of Kimemanagh, by the act of the 4th of Geo. IV.; the rectory is impropriate in H. K. G. Morgan, Esq. It is intersected by the parish of Kilmuckridge; the portion adjoining Kilnemanagh is annexed to that parish for the performance of the clerical duties, and the remainder to Donaghmore. The tithes amount to £190, payable to the impropriator. There are some remains of the old church. In the R. C. divisions it forms part of the union or district of Litter.

KILLANE, or KILLIANE, also called KILLOEB-HAIN, a parish, in the barony of KILCONNELL, county of GALWAY, and province of CONNAUGHT, 9 miles (W. by S.) from Ballinasloe, on the road from Kilconnell to Ballymacward; containing 1317 inhabitants. It comprises 7755 statute acres, and contains Woodlawn, the seat of J. Trench, Esq., where a mausoleum was erected by the late F. Trench, Esq., for his 21 children, for each of whom there is a separate vault. It is a vicarage, in the diocese of Clonfert, forming part of the union of Kilconnell; the rectory is appropriate to the see, the sacristan of Clonfert, the vicars choral of Christ Church, Dublin, and the vicarage. The tithes amount to £150. 1. 5½., of which £22. 15. 4½. is payable to the Ecclesiastical Commissioners, £9 to the sacristan, £50 to the lessee of the vicars choral, and £68. 6. 1¾. to the incumbent. In the R. C. divisions it is the head of a union or district, called New Inn, which includes this parish and Bullane, in each of which is a chapel. About 150 children are educated in a public school, to which Lord Ashtown contributes £26 per annum, and about 60 in two private schools.

KILLANEAR, or KILNANARE, a parish, in the barony of MAGONIHY, county of KERRY, and province of MUNSTER, 3 miles (E. N. E.) from Milltown, on the river Maine, and on the old post road from Tralee to Killarney; containing 1776 inhabitants. It comprises 4993 statute acres, as apportioned under the tithe act: the land is in general good, and chiefly in tillage; limestone abounds and is used for manure, and the state of agriculture is improving: there are a few patches of bog. At Clonmellane is a station of the constabulary police. The living is a vicarage, in the diocese of Ardferf and Agbadoe, and in the patronage of the Bishop; the rectory forms part of the union and corps of the deanery. The tithes amount to £184. 13. 3., payable in equal portions to the dean and vicar. There is neither church, glebe-house, nor glebe. In the R. C. divisions this parish forms part of the union or district of Fieries. In a public school supported by subscription about 50, and in two private schools about 70, children are educated. The ruins of the old church still remain in the burial-ground; and those of Clonmellane castle stand near the river Maine.

KILLANEY, or KILLENEY, a parish, in the barony of UPPER CASTLEREAGH, county of DOWN, and province of ULSTER, 4 miles (W. by S.) from Saintfield, on the road from that place to Ballinahinch; containing 1298 inhabitants. According to the Ordnance survey, it comprises 2859 statute acres, of which  $68\frac{1}{4}$  are water: the land is good, and under an excellent system of cultivation, producing abundant crops. The living is a vicarage, in the diocese of Down, and in the patronage of the Marquess of Downshire, in whom the rectory is inappropriate: the tithes amount to £85. There is neither church, glebe-house, nor glebe. The church was greatly injured in 1641, and is now in ruins, but divine service is regularly performed in the parochial school-house. There is a Presbyterian meeting-house. The parochial school is supported by the Marquess of Downshire and the vicar. The school-house was built by subscription; about 30 children are educated in it and 100 in a private school; and there is a Sunday school.

KILLANEY, a parish, partly in the barony of ARDEE, county of LOUTH, and province of LEINSTER, but chiefly in the barony of FARNEY, county of MONAGHAN, and province of ULSTER, 2 miles (E. by S.) from Carrickmacross, on the road from Carrick to Dundalk; containing 4823 inhabitants, of which number 1424 are in Louth. The rivers Glyde and Ballymackney flow through this parish; and the Earl of Essex had an interview, in 1599, at Essexford, with O'Nial, Earl of Tyrone. It comprises, according to the Ordnance survey (including  $167\frac{3}{4}$  acres in the detached townland of Essexford, and  $106\frac{1}{4}$  under water),  $7127\frac{1}{4}$  statute acres, of which  $1939\frac{1}{4}$  are in Louth, and 5188 in Monaghan; 5-870 acres are apportioned under the tithe act, and chiefly in tillage, and 500 acres consist of bog. The principal seats are Moynalty, the residence of T. M<sup>c</sup> Evoy Gartland, Esq., and Ballymackney House, of W. Daniel, Esq. The living is a rectory and vicarage, in the diocese of Clogher, and in the patronage of the Bishop; the tithes amount to £461. 10.  $9\frac{1}{4}$ . The church is a small ancient structure. There is a glebe-house, with a glebe of 90 acres. In the R. C. divisions this parish is partly in the union or district of Carrickmacross, and partly the head of a district, comprising also three or four townlands in the parish of Louth; it contains two chapels, one at Corcreagh, belonging to the Carrickmacross district, and the other in the village of Killaney. About 270 children are educated in five private schools, and there is a Sunday school. Here are the ruins of an ancient church, and of a fortification on a conical hill, called Mount Killaney.

KILLANIN, a parish, in the barony of MOYCULLEN, county of GALWAY, and province of CONNAUGHT, 11 miles (W.) from Galway containing 8967 inhabitants. This is a very extensive parish, but as it contains large tracts of bog and mountain, only 6841 statute acres are rated in the county books. It is situated at the entrance to the bay of Galway, extending to Lough Corrib, and comprehends the islands of Garomna and Littermore, and the bays of Casleh, Scalp, and Bunahown. Here is Ross, the seat of R. Martin, Esq. It is a vicarage, in the diocese of Tuam, forming part of the union of Ballynakill; the rectory is inappropriate in T. Martin, Esq., and the tithes amount to £45. The R. C. parish is co-extensive with that of the Established Church, and contains a chapel: divine service is also performed

in private houses at Rossmuck and Littermore. About 150 children are educated in four private schools. Here was formerly the castle of Bunown, a principal seat of the O'Flahertys.

KILLANULLY, or KILLINGLEY, a parish, partly in the barony of KERRICURRIHY, county of CORK, and partly in the county of the city of CORK, and province of MUNSTER, 5 miles (S.) from Cork, on the road from Carrigaline to Ballyhassig; containing 631 inhabitants. This parish, which is entirely surrounded by Carrigaline, comprises 2004 statute acres, as apportioned under the tithe act, and valued at £1886 per annum. The soil is good and chiefly under tillage, and the system of agriculture is improving: there is plenty of good limestone. Here are the Kilnahow flour-mills. The living is a rectory in the diocese of Cork, forming the corps of the prebend of Killanully in Cork cathedral, and in the patronage of the Bishop; the tithes amount to £170. The church is in ruins, but divine service is performed in a school-room licensed by the bishop. The glebe comprises  $1\frac{3}{4}$  acre. In the R. C. divisions the parish forms part of the union or district of Ballygarvan. There is a parochial school for boys and girls, which was built by Lord Mount-Sandford and W. H. W. Newenham, Esq., and is entirely supported by the latter; about 50 children are educated in it, and there is also a Sunday school. In the cemetery of the old church is the grave of Father Florence. M<sup>c</sup>Carthy, who died about 1814, which is much visited by pilgrims; and near the churchyard is a holy well.

KILLARAGHT, a parish, in the half-barony of COOLAVIN, county of SLIGO, and province of CONNAUGHT, 4 miles (S. W.) from Boyle, on the road from that place to Frenchpark containing 1986 inhabitants. This place is said to derive its name from a nunnery founded here by St. Patrick for St. Athracta, sister of St. Coeman, who received the veil from him in 470. It is situated on the southern shore of Lough Gara, and consists chiefly of pasture land. The principal seats are Lissarlough, the residence of Jacob Powell, Esq.; Ardgallan, of Harlow P. Baker, Esq.; and Ratarman, of J. Flanagan, Esq. It is a vicarage, in the diocese of Achonry, episcopally united to those of Kilfree and Kilshalvea; the rectory is inappropriate in Viscount Lorton. The tithes amount to £150, of which £56. 9.  $3\frac{1}{2}$ . is payable to the impropiator, and £93. 10.  $8\frac{1}{2}$ . to the vicar. There is a glebe of  $3\frac{1}{2}$  acres. In the R. C. divisions it forms part of the union or district of Gurteen, and has a chapel at Cloonlagh. About 90 children are educated in a school that is aided by Lord Lorton. At Templeoran are the ruins of a church, with a burial-place attached.

KILLARARAN, or KILRONAN, a parish, in the barony of KILLIAN, county of GALWAY, and province of CONNAUGHT,  $2\frac{3}{4}$  miles (N. E.) from Ballinamore, on the road from that place to Roscommon; containing 4777 inhabitants, and 8300 statute acres. The river Shiven runs through part of this parish, which contains a large quantity of bog. Petty sessions are held on alternate Tuesdays at Ballygan. The principal seats are Ballinamore House, the residence of the Hon. Martin Ffrench; Ballinglass of N. Darcy, Esq.; Castle Kelly, of D. H. Kelly, Esq.; and Riversdale, of John Kelly, Esq. It is a vicarage, in the diocese of Elphin, forming part of the union of Killian; the rectory is inappropriate in Viscount Kingsland. The tithes amount to £148, which

is equally divided between the impropiator and the near. In the R. C. divisions it is part of the union or district of Killian, and has a chapel at Ballygan. About 400 children are educated in a national and 130 in two private schools.

KILLARD, a parish, in the barony of IBRICKANE, county of CLARE, and province of MUNSTER, 7 miles (N. W.) from Kilrush, on the road from Kilkee to Mil-town-Malbay; containing 5619 inhabitants. This parish, which is on the western coast, and includes the cliff of Baltard, comprises 8824 statute acres, as applotted under the tithe act: there is a large quantity of reclaimable bog and rocky land; the system of agriculture is improving. Slate and flag quarries exist here. Very fine salmon is caught in Dunbeg river; and the banks of Baltard, about three leagues from the shore, afford turbot, cod, haddock, doree, mackerel, whiting, and other fish, in great abundance and perfection. The coast being very precipitous and the surf great, the fishermen use canoes of wicker work covered with pitched canvas. Baltard House is the residence of the Rev. M. Comyn, P.P. The living is a vicarage, in the diocese of Killaloe, and in the patronage of the Bishop; the rectory is impropriate in the representatives of Lord Castlecoote and in R. Stackpoole, Esq. The tithes amount to £208. 19. 9., of which £85. 14. 2. is payable to the representatives of Lord Castlecoote, £13. 4. 7. to R. Stackpoole, Esq., and the remainder to the vicar. The church is a modern building near Dunbeg. In the R. C. divisions this parish forms part of the union or district of Kilkee, and has a chapel at Dunbeg. A parochial school has been established under the patronage of the incumbent and Mr. Straight, the latter of whom gave the school-house and a piece of ground rent-free; there is also a school partly supported by the parish priest. In these schools are about 70, and in four private schools about 340, children. On the summit of Baltard cliff are the ruins of a signal tower; and on the south-western side of Dunbeg bay are the ruins of Dunmore castle; and there are some remains of the old church.—See DUNBEG.

KILLARE, a parish; in the barony of RATHCONRATH, county of MEATH, and province of LEINSTER, on the road from Mullingar to Athlone; containing, with part of the post-town of Ballymore, 3849 inhabitants. This place is supposed by Camden to have been the *Laberus* of Ptolemy, and is distinguished by a lofty and isolated hill, which bounds it on the north-west, called *Knock-Usneach*, and said to have been celebrated for the ancient provincial assemblies of the native Irish. A religious house was founded here at a very early period, and subsequently became the head of a small see, of which St. Aid is said to have been bishop in 588; of this establishment, and also of a castle founded by the family of the Geoghegans, there are still some slight remains. The parish comprises 6950 statute acres, as applotted under the tithe act; the land is principally under tillage; the system of agriculture is improving, and there is a small portion of bog. The principal seat is Mosstown, the handsome residence of Theobald Featherston-H., Esq. Fairs and petty sessions are held at Ballymore. It is an impropriate curacy, in the diocese of Meath, annexed to the perpetual curacy of Ballymore, or St. Owen's of Loughseudy. The rectory is impropriate in Mrs. F. C. Reade: the tithes amount to £260. There is neither church, glebe-house,

nor glebe. In the R. C. divisions it is also part of the union or district of Ballymore. There are four private schools, in which about 170 children are taught. In the village, which consists only of a few cabins, are the ruins of the old parish church, with a burial-ground; and opposite to it is a remarkably high mound, at the base of which is another ruin of very great antiquity, with a well dedicated to St. Bridget. In the centre of the parish is Clare Hill, on the summit of which are the remains of a castle and fortifications, said to have belonged to the family of De Lacy. Near Mosstown are the remains of the ancient castle of Killenbrack; and within that demesne, on a small mound, is a burial-place of the Judge family, of King's county.

KILLARGY, a parish, in the barony of DROMAHAIR, county of LEITRIM, and province of CONNAUGHT, 4½ miles (S. W. by S.) from Manorhamilton, on the road to Carrick-on-Shannon; containing 4409 inhabitants, of which number 110 are in the village. This parish, including a portion of Lough Clean, or Belhovel Lake, comprises 13,898 statute acres, of which 10,912 are applotted under the tithe act. The land is generally good, and chiefly tinder tillage; the system of agriculture is improved; there is no waste land, except what affords either turbary or indifferent grazing, but there is a large portion of bog; there are some quarries of good limestone both for building and for agricultural uses. Fairs for live stock are held at Belhovel on Feb. 2d, March 25th, Whit-Monday, Aug. 15th, Sept. 8th, and Dec. 26th. The living is a vicarage, in the diocese of Kilmore, and in the patronage of the Bishop, to whom the rectory is appropriate: the tithes amount to £60, of which £40 is payable to the bishop and £20 to the vicar. The church, towards the erection of which the late Board of First Fruits granted a loan of £1000, is a neat edifice, built in 1820. The glebe-house, towards which the same Board, in 1815, gave £100 and lent £600, is a good residence; and the glebe comprises 288 acres. In the R. C. divisions this parish is the head of a union or district comprising also part of the parish of Clonlogher; the chapel is situated in the village. About 400 children are taught in four public schools, and there are three private schools, in which are about 220 children.

KILLARNEY, a market and post-town, and a parish, in the barony of MAGONIHY, county of KERRY, and province of MUNSTER, 16 miles (S. E.) from Tralee and 167 (S. W.) from Dublin, on the road from Tralee to Kenmare, and on the present mail-coach road to Cork; containing 11,333 inhabitants, of which number, 7910 are in the town. This town, of which a portion, containing 1191 inhabitants, extends into the parish of Aghadoe, derived its origin from the iron smelting-works in the neighbourhood (for which its ample forests afforded abundant fuel), and from the copper mines of Ross and Muckross; and is chiefly indebted for its present prosperity to its vicinity to the celebrated lakes to which it gives name. It consists of two principal streets, from which branch several smaller; the former have been well paved and flagged, at the expense of the Earl of Kenmare, its proprietor, whose seat and extensive demesne immediately adjoin the town. The total number of houses is 1028, for the most part neatly built. At the south end of the town is Kenmare-place a handsome range of dwellings: and in the principal

street are two commodious and spacious inns, for the reception of the numerous visitors to the lakes, for whose accommodation also there are several lodging-houses. There are two subscription reading-rooms, to one of which is attached a billiard-room. Races, which were formerly held here, are about to be revived; a regatta on the lake has been recently established; and a stag-hunt occasionally takes place in the mountains of Glengla, which abound with the native red deer. On the east bank of the Dinagh is the Mall, a favourite promenade of considerable extent: near it is a mineral spring, and at Tullig, two miles north-east of the town, is another. The approach to the town from the Kenmare road is through an avenue of stately lime trees, forming a delightful promenade, from which branches off the road to Ross, commanding a magnificent view of mountain scenery. The projected rail-road from Dublin to Valencia, if carried into effect, will pass to the north-east of the town. Tanning, for which the oak woods in the immediate vicinity are favourable, is still carried on, but not to its former extent. Bandle linen, made in the neighbourhood, is brought into the market for sale; and on the river Flesk is a bleach-green with a fulling-mill. A variety of useful and ornamental articles are made from the arbutus tree, and sold to strangers visiting the lakes; and there are two breweries, two small snuff and tobacco manufactories, and some extensive flour-mills, of which those belonging to Messrs. Galway and Leahy, are worked by the river Dinagh, which flows through the West Demesne into the Lower Lake. A branch of the Agricultural, and an agency office for the National, banks have been established in the town. The market, which is held on Saturday, is supplied with an abundance of cheap and excellent provisions of every description; and fairs are held on July 4th, Aug. 8th, Oct. 7th, Nov. 11th and 28th, and Dec. 28th, on Fair Hill, at the eastern extremity of the town. A chief constabulary police force is stationed here; and there is also a station at Derricunihy, near the Upper Lake, the barrack for which, recently erected, is a neat square building, with an octagonal turret at each of the two opposite angles, forming an ornamental feature among the beautiful scenery around it. The quarter sessions of the peace for the county are held at Killarney, by adjournment from Tralee, four times in the year; petty sessions are also held every Tuesday; and a court is held monthly by the seneschal of the manor of Ross, at which small debts are recoverable. The court-house is a handsome building of hewn stone; and connected with it is the bridewell, containing two day-rooms, two airing-yards, and six cells, with every requisite appendage. The old court-house has been lately converted into a theatre, which is occasionally opened by the Cork company. The market-house is an old building, the upper part occasionally used as a ball-room, and the lower part, formerly the meat-market, now chiefly appropriated to the sale of bandle linen. Shambles for butchers' meat and fish have been erected at the back of High-street.

The parish comprises 32,300 statute acres, as apportioned under the tithe act, a very considerable portion of which is in demesne and occupied by extensive plantations. The soil is generally fertile, except in those parts which consist of rocky mountain, and even these are in many places embellished with trees of various

kinds that have taken root in the fissures of the rock. There are some large tracts of bog, affording an abundant supply of fuel. Quarries of limestone and slate are worked to a considerable extent; the former for building and agricultural purposes, and the latter for roofing and for various other uses. The ancient iron-works have been long since discontinued, but some vestiges of their existence may still be traced, and the extent to which they were carried on is evident from the vast consumption of timber in the neighbourhood. Lead and copper ores have been obtained in abundance, and the mines appear to have been worked at a very early period. Some of the rude implements used in breaking the ore, and called by the country people "Danes' hammers," are still occasionally found; they consist of smooth oval stones much chipped at the edges, with grooves in the centre by which they were fastened to the handles. A very valuable copper-mine was for several years worked on Ross Island; and both copper and cobalt were formerly obtained at Muckross: the works on Ross Island have been discontinued, and the ground has been planted and highly embellished, under the directions of the Countess of Kenmare. The river Laune, the only outlet from the lakes, is susceptible of great improvement, and at a moderate expense might be rendered navigable from the Lower Lake to the harbour of Castlemaine. Kenmare House, the residence of the Earl of Kenmare, is a spacious mansion, externally plain, but containing several noble apartments elegantly fitted up, with a ball-room of large dimensions, an excellent library, and a domestic chapel. The demesne, which is very extensive, has been greatly improved, and commands from the rear of the house a beautiful but distant view of the Lower Lake and the mountains on its shores. In the deer park, situated to the north-east of the town, is a beautiful and romantic glen, through which the Dinagh takes its course and is crossed by a rustic foot bridge. Muckross, the seat of H. A. Herbert, Esq., is situated in a demesne of enchanting beauty. The old mansion has been taken down, and is about to be rebuilt in a style according more with the beauty of the grounds, and the numerous interesting objects in the immediate vicinity: the road through the peninsula of Muckross and across Brickeen bridge to the island of that name, will be so improved as to form a delightful drive through the whole of this romantic demesne. Torc Cottage, the seat of Capt. Herbert, at the south-eastern extremity of the lake of that name, is a handsome building in the early English style, commanding, from its peculiar situation, some grand and majestic mountain scenery, the beauty of which is heightened by reflection from the smooth surface of the lake, of which it has an uninterrupted view; the pleasure grounds are laid out with great taste and kept in excellent order. The Park, the seat of D. Cronin, Esq., is a handsome mansion, situated in an extensive and richly wooded demesne, and commanding a beautiful, though distant view of the Lower Lake. Flesk Castle, the seat of J. Coltsman, Esq., a spacious modern castellated mansion, combining various styles, occupies the summit of Droumhumper Hill, rising gently from the river Flesk, which encircles its base, and richly clothed with plantations and shrubs, presenting a remarkably picturesque object as seen from the Cork road. From the castle

terrace is an extensive panoramic view of the Middle and Lower lakes, with the surrounding scenery; and at a moderate elevation above the river is a beautiful round tower with projecting battlements, resembling an ancient water tower, which forms an interesting feature in the scenery of the demesne. Cahirnane, the seat of H. Herbert, Esq., is situated in a richly wooded demesne, which is much admired for its noble avenue of trees. Castle Lough, the seat of D. S. Lawlor, Esq., formerly a strong fortress in connection with the abbey of Muckross, was besieged by the parliamentary army under Ludlow, and finally demolished; it became afterwards the site of a residence of a younger branch of the family of Mac Carthy More, by patent of Jas. II. in 1683, and it now an inconsiderable ruin in the demesne of the present proprietor, and nearly adjoining the present mansion; it is situated on a rocky promontory in the bay of the same name in the Lower Lake, and the grounds command some of the finest scenery on its shores. Flesk Priory, the seat of J. S. Coxon, Esq., is an elegant modern residence in the cottage style, in tastefully disposed grounds, and commanding some pleasing views. Danesfort, the seat of Capt. Coulthurst, takes its name from an ancient fort near the house; it is pleasantly situated on a gentle eminence, commanding some interesting views of the Middle and Lower lakes. The other seats are Woodlawn, of the Hon. W. Browne; Flesk Cottage, of Capt. Godfrey; South Hill, of J. Leahy, Esq.; Courtaune Castle, of the Courtaune family; and Gheramine, of the Rev. — Hutchinson. There are several other seats in the vicinity, which are described in the parishes of Aghadoe and Knockane, in which they are situated.

The living is a vicarage, in the diocese of Ardferd and Aghadoe, united from time immemorial to the vicarage of Kilcummin, and in the patronage of the Crown during the legal incapacity of the Earl of Kenmare; the rectory is impropriate in the Earl of Donoughmore. The tithes amount to £475, of which £235 is payable to the impropiator, and £240 to the vicar; five townlands pay tithes, amounting to £65.1. 6½., to the archdeacon of Aghadoe; and the tithes of the whole union amount to £461. 10. 9¼. The church, to the erection of which the late Board of First Fruits contributed a loan of £700, was built in 1812, and has been recently repaired by a grant of £282 from the Ecclesiastical Commissioners: it is a neat but irregular structure, with a tower surmounted by a slated spire, and contains several mural tablets, among which are two to the Earls of Kenmare, whose family vault is beneath; the east window is embellished with a painting of Christ and the two disciples at Emmaus, in stained glass. Near it is the glebe-house, a large and substantial building, on a small glebe; and there is a glebe of 45a. 3r. 21p. in the parish of Kileummin. Mr. Herbert, of Muckcross, has it in contemplation to build a church near Cloghereen, in this parish, and endow it with £100 per annum for the support of a curate. In the R. C. divisions the parish is partly in the union or district of Glenflesk, but chiefly forms the head of a district, comprising also the greater portion of Aghadoe; the chapel, a spacious edifice of plain exterior but handsomely fitted up, is in the town; and the chapel belonging to the nunnery is open to the public on Sunday mornings: there is also a chapel of ease at

Fossa, in the parish of Aghadoe. A place of worship for Wesleyan Methodists has been lately erected in the town. About 50 children are taught in the parochial school, which was built and is supported by subscription; 400 boys in the school under the superintendence of the R. C. Clergyman, for which a spacious building was erected at an expense of £400, by the late Dr. Sughrue, R. C. bishop; and more than 300 girls in the school annexed to the nunnery: the two last are liberally aided by the Earl and Countess of Kenmare, by whom also the children are partially clothed and apprenticed. The college school, formerly founded by Dr. Sughrue for the education of young men for the R. C. priesthood, is now a private classical school; and the rent, £50 per ann., is appropriated to charitable purposes: there is also another private school of about 50 children in the parish. A fever hospital and a dispensary are supported for the relief of the poor, the former is adapted to the reception of 50 patients, and has a ward attached to it for surgical cases; and an almshouse for aged women has been established and is supported by the Countess of Kenmare. At Lissavigeen, about 2½ miles east of the town, is an ancient fort, or rath, called the Druids' Circle, consisting of a circular embankment about 35 feet in diameter, within which is a circle of seven upright stones, about 4 feet high; and about the distance of 36 feet from the embankment are two upright stones of much larger dimensions, about seven feet apart. A very curious relic of antiquity, in form resembling a kettle-drum, was found some years since in a bog near Muckcross; it is of bronze, about two feet in diameter, and on being struck emits a deep-toned, hollow sound, resembling that of the Indian gong; it is deposited in the library of Charlemont House, Dublin. A smaller one, which was found near it, was broken in attempting to raise it. The wild, romantic, and rocky mountain pass called the Gap of Dunloe, together with the castle of that name, is described in the article on Knockane; and the ruins of the ancient cathedral, the ancient round tower, and the Bishop's chair, are noticed in the article on Aghadoe. Several of the O'Donoghues, ancient Irish chieftains or princes, were interred in Muckcross abbey, of whom the most powerful were the O'Donoghues of Ross, and the O'Donoghues of the Glens.

Of the numerous lakes in the county of Kerry, the largest as well the most interesting are those of Killarney, situated about a mile and a half from the town, on the confines of a chain of lofty mountains, between which and the Atlantic are others of still greater magnitude and elevation, among which are the majestic CurranTual, rising to the height of 3410 feet above the level of the sea, and forming the principal of the range called Mac Gillycuddy's Reeks, and the most elevated point in Ireland. The Lakes of Killarney may be regarded as an immense reservoir for the waters of the surrounding country, descending from the mountain lakes, and supplied by tributary rivers; and their surplus waters are conveyed through the harbour of Castlemaine into the Atlantic by the river Laune, which is the only outlet. They consist of the Lower, Middle, and Upper lakes; the two former, which are nearly on the same level, are bounded on one side only by mountains, and on the other open to a richly cultivated country, the surface of which is diversified with hills;

the latter is surrounded by mountains on every side, and has a higher elevation than the others. The Lower Lake is about six miles in length and three miles in breadth, and is bounded on the west by the mountain of Gléna, rising abruptly from the water at that part, called Gléna bay; and farther to the north by the Tomies mountain, which is of more gradual elevation, and has at its base a considerable tract of fertile and richly cultivated land, sloping to the margin of the lake. Of the numerous islands in this lake, the largest is that called Ross Island, containing about 80 plantation acres, which, being separated from the main land only by an artificial channel, crossed by a bridge, forms a peninsula projecting considerably into the lake. Here are the picturesque ruins of Ross castle, founded by the O'Donoghues; it was defended by Lord Muskerry against the parliamentarians in 1652, and surrendered to Ludlow. It gives the inferior titles of Viscount and Baron of Castlerosse to the Earl of Kenmare. The shores of Ross are deeply indented, and the rocks along its borders are worn into every variety of fanciful forms: it is richly ornamented with thriving plantations of great variety, and the arbutus, and other evergreens, here flourish in the richest luxuriance. Near the castle is a small pier, this being the general point of embarkation for visitors to the lakes. At a short distance from the pier, the sound of a bugle is returned, successively from the castle, the ruined church of Aghadoe, and Mangerton, and afterwards innumerable reverberations are heard, becoming gradually fainter till they are lost in the distance. To the north is O'Donoghue's Prison, a rock rising about thirty feet above the surface of the lake, from the fissures of which on the summit rise the arbutus, ash, and holly in the greatest luxuriance; and which, according to tradition, was used by a chieftain of that name, of prodigious strength, as a place of confinement. To the north of it are Heron and Lamb islands, and to the west are Brown and Rabbit islands, the last remarkable for its quarries of limestone, which is burnt for manure. To the west of Ross island is that of Innisfallen, the most beautiful and interesting of all in the Lower Lake; it is extremely fertile and richly clothed with wood to the water's edge; among various trees of stately growth is a holly, of which the stem is fourteen feet in girth. Its name, originally Innis Nessan, from the father of the founder of its venerable abbey, was subsequently changed to Innisfallen, as more descriptive of its natural beauty: it forms the subject of Moore's beautiful melody, commencing—"Sweet Innisfallen, fare thee well." The abbey was founded by St. Finian Lobhar, or the Leper, at the close of the 6th century, and by some of the brethren were compiled the celebrated "Annals of Innisfallen," an ancient manuscript, containing a general history of the world, from the creation to the year 430 of the Christian era, but thenceforward confined to the history of Ireland. The ruins are inconceivable and of rude character. On a projecting cliff near the abbey is an ancient oratory, with a richly embellished Norman doorway; it is now used as a place of refreshment, but a banqueting-house is about to be erected for the use of visitors in another part of the island, which is now undergoing considerable improvement. Between the mountains of Gléna and Tomies, on the western shore of the lake, is O'Sullivan's Cascade, consisting of three falls in

a descent of about 70 feet, the noise of which is heard at a great distance: beneath a projecting rock overhanging the lowest fall is a grotto; and beneath the base of the mount, and where the torrent enters the lake, is a small bay, in which a quay of rude workmanship has been constructed. At this place is the greatest and most uninterrupted expanse of the lake, the navigation of which, from the extreme precariousness of the weather, is frequently attended with inconvenience from want of immediate shelter. The bay of Gléna presents a combination of sublime and beautiful scenery. Gléna mountain, which forms its boundary, though bare on its summit, is towards the base clothed with a rich unbroken series of woods, sloping down to the water's edge; in this bay also a remarkably fine echo is produced by a bugle. On a gently swelling lawn, near the shore, is the elegant cottage ornee of Lady Kenmare, at a short distance from which a banqueting-house, for the accommodation of visitors, has been erected by Lord Kenmare. From a small mount furnished with rustic seats is obtained a fine view of the bay, the southern shore of Ross, and the island of Innisfallen. The northern shore of the peninsula of Muckcross is bold and rocky, and fretted by the action of the waves into a variety of caves and fantastic forms: between this and the southern shore of Ross, the lake is studded with numerous islands, to the east of which it expands into Castle-Lough bay. The Middle, or Tore, Lake, so called from the mountain which bounds it on the south, is separated from the Lower Lake by the islands of Dinis and Brickeen, and the peninsula of Muckcross, the two latter connected by an antique bridge of one pointed arch, built by the late Col. Herbert; and is generally entered on the Gléna side of Dinis island, through a passage of great natural beauty, both banks of the inlet being clothed with luxuriant groves to the margin of the water. The island of Dinis is richly wooded, and contains a cottage for the refreshment of visitors, looking towards Tore Cottage, the elegant residence of Capt. Herbert, and the mountain of Mangerton; the banqueting-room commands a fine view of the lake from one extremity to the other. This lake is about two English miles in length, and about one in breadth. On the north side are "Devil's island" and "bay," the former, a rock of considerable elevation, with some shrubs on its summit, appears to have been thrown off from the mainland by some convulsion of nature. The peninsula of Muckcross, which forms the northern boundary of the lake, is occupied by the demesne of H. A. Herbert, Esq., and has but little elevation above the surface; it is thickly covered with wood, and forms a striking contrast with the southern shore, the lofty and magnificent features of which are deeply reflected from the surface of the lake, which is not, like that of the Lower Lake, interrupted by islands. On the south side, Tore Mountain, the precipitous front of which is wooded to a considerable height, appears in majestic grandeur, its apparent elevation being undiminished by that of Mangerton, which recedes from the view, and a picturesque cascade, chiefly supplied from a lake near the summit of Mangerton, called the "Devil's Punchbowl," has a strikingly beautiful effect. The latter lake, which is remarkable for its great depth, the coldness of its water, and a peculiarly tremulous echo produced from its shores, is situated at an elevation of nearly 1700 feet



above the level of the sea, Mangerton itself rising to the height of 2550. The mountain is barren and of great extent; but from its summit, which is easily ascended, is obtained a magnificent and extensive prospect, embracing the whole of the lakes and the surrounding mountains. On its eastern side is *Glaun-na-coppul*, the "Glen of the Horse," enclosed on every side by rugged and precipitous rocks. The picturesque and interesting ruins of Muckross abbey are situated on a gentle acclivity at the eastern extremity of the peninsula. This abbey, formerly called Irrelagh, was founded by Donald, son of Thady McCarthy, in 1440, and has since continued to be the favourite place of sepulture of that family; it was rebuilt in 1626, but was soon afterwards suffered to fall into decay; it consisted of a nave, choir, transept and cloisters, which last are still nearly entire. The entrance is through a pointed doorway, of which the arch is deeply moulded; and a narrow pointed archway leads into the choir, in which are the tombs of the McCarthy Mores and the O'Donoghues of the Glens: there is also a large mural monument to the wife of Christopher Galway, Esq., beautifully executed in Italian marble. The Upper Lake is about three miles to the east of Tore, or the Middle Lake, with which it communicates by a circuitous channel of difficult navigation; the current is in many parts very rapid, and the passage against the stream laborious and difficult. Not far from the old weir bridge is an eddy, called O'Sullivan's Punchbowl, where the visitors are obliged to disembark, while the boat is drawn through one of the arches of the bridge. Pursuing the winding course of the stream, various interesting objects successively present themselves; among these are several islands and rocks, of which latter, one, from its resemblance to a ship, is called "the Man-of-war;" on its summit is a very large yew-tree, of which the stem and branches are supposed to aid the similitude. The Eagles' Nest is a lofty rock of pyramidal form, rising abruptly from the river, which makes a sudden sweep round its base, and from which it has a very grand and picturesque appearance, though in a distant view it is lost in the superior height of the adjacent mountains; the base is covered with wood, and the face of the rock to its summit is interspersed with shrubs; the nest of the eagle is distinguished by a black mark near the vertex, and that bird is frequently seen soaring at a considerable elevation above the river. From a hillock on the opposite side of the river, usually called the "Station for audience," an echo is produced by a single bugle equal in effect to a full band of instruments; the discharge of a cannon produces a crash as if the rocks were rent asunder, and the succeeding echoes resemble the reverberations of thunder. In the passage to the Upper Lake many superb mountain views and much sublime scenery are exhibited; the view is bounded on the north-west by Glena and the Long Range mountains; on the south-east, by Cromiglaun, and the base of Torc. The entrance is contracted into a very narrow passage, usually called Coleman's Leap, from a tradition that a pex-son of that name leaped across the chasm. This lake is about two miles and a half in length, and, from its numerous indentations, of very irregular breadth; it is thickly studded with islands, and from its being almost entirely surrounded by mountains, the scenery differs greatly from that of the two other lakes. To the south, the Cromiglaun mountain rises from its very margin, and im-

mediately behind is the Esknamucky, from which a considerable stream, falling into the lake, forms a picturesque cascade; to the west of Cromiglaun is Derrycunnihy, from which also falls the beautiful cascade of that name; and in a small glen, between it and the lake, is the pretty cottage of the late Rev. Mr. Hyde, occupying a highly romantic and secluded situation, and commanding a view of Derrycunnihy cascade, and its rocky and richly wooded glen. To the west of Derrycunnihy, and separated by the river Kavoge, is Derrydimnagh mountain, covered on one of its sides by a dense wood; and in the distance, towards the south-west, are seen the Coombui mountains, and those of Barnasna more to the west, and to the north-west Bawn and Mac Gillycuddy's Reeks. The nearest of the latter to the lake is Gheramine, at the base of which is the entrance to the sequestered valley of Cameduff, watered by a river navigable to the late Lord Brandon's boat-house, whence a pathway leads to Gheramine Cottage, embosomed in woods. On an eminence in the grounds is a tower, 40 feet high, erected by his lordship in imitation of the ancient round towers of Ireland, from whose summit, ascended by a ladder in the interior, an extensive view is commanded of the valley and lakes of Cameduff, the mountains that enclose them, the islands of the Upper Lake, and Tore mountain in the distance. To the north of the lake are Gheramine and the Purple Mountain, so called from the colour of the strata of shivered slate on its surface; and to the north-east is the "Long Range," backed by the mountains of Glena and Tomies. The most prominent of the islands in this lake is Rossburkie, or Oak island, rising from a rocky base, and crowned with wood; from its shores is a splendid view of the mountains, finely grouped. The others are Eagles' island, Ronayne's island, McCarthy's, Duck, and Arbutus islands, the channels between which open to new and varied scenery, combining splendid panoramic views of rocks, woods, and mountains, with numerous picturesque cascades, and forming an assemblage of the sublimest and most romantic features of nature. The northern shore of the lake commands prospects of equal magnificence; the rocks and islands, the resort of numerous birds of prey, are of a dark green colour, harmonising finely with the sombre sublimity of the surrounding mountains, which tower in wild and varied magnificence; while those of the lower lakes are chiefly of limestone, washed by the waves into a variety of fantastic forms. The Upper and Middle lakes, previously visited almost exclusively by aquatic parties, have been thrown into a perfectly new and highly interesting point of view by the construction of the new road to Kenmare, which passes between Torc mountain and the southern shore of the Middle Lake, and continuing its course to the south-west, commands some fine reaches of the river, from the old weir bridge to Coleman's Leap, and winds round the eastern and southern shores of the Upper Lake. About five miles from Killarney the road is conducted through a tunnel, called "the Heading," 45 feet in length, cut through the solid rock: from this point the Upper Lake is seen in beautiful perspective, with its widest expanse of water, its wood-crowned islands and picturesque bays, in some parts fringed with foliage of every shade, and in others marked with features of sublime and rugged grandeur, till it disappears in the distance between the majestic mountains that form its

remoter boundaries. On the approach from Kenmare the lakes, with their beautiful winding river, appear in a great vista between mountains wild and rocky towards their summits, but clothed at their base with luxuriant foliage to the water's edge. Here the Upper Lake displays its chief beauties, presenting at a single glance one of the grandest combinations of the sublime and beautiful in the works of nature. About halfway between Killarney and Kenmare the road descends towards the former between the base of the mountains and the southern shore of the lake, through the thick woods with which the mountains are clothed; the arbutus and the "London pride" nourish here in the greatest luxuriance. In its progress towards Killarney, the road affords some fine views of the Middle Lake and the interesting scenery in the neighbourhood of Muckross. Of the three lakes, the scenery of the Lower is considered the most beautiful, that of Torc the most picturesque, and that of the Upper Lake the most sublime; taken altogether they are perhaps unrivalled by any of equal extent in Europe.—See AGHADOE, CLOGHEREEN, and KNOCKANE.

KILLARNEY, a parish, in the barony of GOWRAN, county of KILKENNY, and province of LEINSTER, 5 miles (S. W.) from Gowran; containing 581 inhabitants, and 155 statute acres. It is a rectory, in the diocese of Ossory, entirely appropriate to the economy estate of the cathedral of St. Canice, Kilkenny; the tithes amount to £21. 9. In the R. C. divisions it forms part of the union or district of Thomastown, and contains a chapel and a school. Here are the ruins of a castle, said to have been formerly occupied by the Grace family.

KILLASCOBE, a parish, in the barony of TYAQUIN, county of GALWAY, and province of CONNAUGHT, 4½ miles (W.) from Castle-Blakeney, on the road to Galway; containing 2448 inhabitants. It comprises a considerable quantity of bog and about 500 acres of waste land. The principal seats are Ballybane, the residence of E. French, Esq.; Cloverhill, of J. Nolan, Esq.; Coroudoo, of M. Dowdell, Esq.; Cross House, of J. C. Evans, Esq.; Waterloo, of E. J. Coucannon, Esq.; Curgurry, of W. Joyce, Esq.; and Vermont, of J. Blake, Esq. It is a vicarage, in the diocese of Tuam, forming part of the union of Annaghdown; the rectory is appropriate to the vicars choral of Christ Church, Dublin. The tithes amount to £315, of which two-thirds are payable to the vicars choral and one-third to the vicar, who has a glebe of four acres. In the R. C. divisions it forms part of the union or district of Aghiert, or Mount Bellew, and has a chapel at Skianagh and Minla. About 130 children are educated in four private schools. At Garbally is a chalybeate well; and here are the ruins of Cloonkurrin and Garbally castles, which were partially destroyed by Cromwell. A portion of land on Mr. French's estate sank about two years since, and the cavity still remains filled with water; it is 100 feet deep.

KILLASHEE, a parish, in the barony of MOYDOW, county of LONGFORD, and province of LEINSTER, 4 miles (E. N. E.) from Lanesborough, on the road from Longford to Roscommon; containing, with the parish of Clonodonnell, 4140 inhabitants, of which number 351 are in the village. It comprises 4615 statute acres of profitable land, valued at £3153 per annum, besides about 9924 of bog and waste land. Agriculture is in a backward state; there is an abundance of limestone,

which is used for manure and for building. The village comprises 70 houses; it is a constabulary police station, and has petty sessions on alternate Mondays, and fairs on the second Monday in March, May 26th, Sept. 29th, and the first Wednesday in December. The Shannon and the Royal Canal pass in the vicinity. Here is Midletown, the residence of H. Montfort, Esq. It is a vicarage, in the diocese of Ardagh, united by act of Council in 1781 to the rectory and vicarage of Clonodonnell, and is in the patronage of the Bishop. The rectory is partly appropriate to the bishoprick and partly to the vicarage. The tithes amount to £183. 7. 8., of which £34. 17. 10. is payable to the bishop, and £148. 9. 10. to the vicar, and the entire tithes of the benefice amount to £199.14.1. The church has recently been rebuilt by a grant of £1211 from the Ecclesiastical Commissioners. The glebe-house has two glebes, comprising 167 acres. In the R. C. divisions this parish is the head of a union or district corresponding with that of the Established Church, and has a chapel at Killashee and one at Clondra. There is also a place of worship for Primitive Methodists. The parochial school of the union is on Erasmus Smith's foundation, the trustees of which contributed to the expense of building the school-house; about 100 children are educated in this, and about 220 in two other public schools, to one of which the incumbent contributes £20, and to another £18. 15. per annum, and about 325 children in three private schools; there is also a Sunday school. Lady Hutchinson bequeathed £5 annually for the repair of Sir James Hutchinson's tomb, the surplus of which is distributed among the poor. Here is a subterraneous stream and a large cave; and at Ballynakill are the ruins of a church with a burying-ground attached.

KILLASNET, a parish, in the half-barony of Ros-CLOGHER, county of LEITRIM, and province of CONNAUGHT, on the road from Enniskillen to Sligo; containing, with part of the post-town of Manorhamilton, 5743 inhabitants. It comprises 26,485 statute acres, including a considerable quantity of bog. Copper, iron, and coal are supposed to exist in Benbulbin mountain, and French chalk, gypsum, limestone, and coloured clays are found here. Fairs are held at Lurganboy on May 15th, June 21st, Aug. 21st, Sept. 22nd, and Oct. 21st. The principal seats are Screeny, the residence of Col. J. J. Cullen; Rockwood, of Capt. H. F. Cullen; and Glenade, of C. O. Cullen, Esq. The parish is in the diocese of Kilmore; the rectory is appropriate to the see; the vicarage forms part of the union of Clonclare, or Manorhamilton; and there is a perpetual curacy, called Glencar, or Glenlough, which was formed in 1810, by separating 28 townlands from Killasnet, and is in the patronage of the Vicar, who pays the curate's stipend. The tithes amount to £205, of which £136. 13. 4. is payable to the bishop, and £68. 6. 8. to the vicar. The church, which is at Glencar, is a neat plain building; there is a glebe of 441 acres. There is a chapel of ease in the parish, the curate being paid by the vicar. The R. C. parish is co-extensive with that of the Established Church, and contains a chapel at Mullys, built in 1834, at an expense of £250; and another at Glencar. There are three schools, two of which are supported by John Wynne, Esq., of Hazlewood, and the vicar. There are some remains of the old parish church, also several chalybeate springs in the

mountains; and near Glencar is a cascade, 200 feet high, near which are some fine views.

KILLASOLAN.—See CASTLEBLAKENEY.

KILLASPICBROWN, or KILLASPECKBRONE, a parish, in the Upper half-barony of CABBERRY, county of SLIGO, and province of CONNAUGHT, 4½ miles (W.) from Sligo, on the bay of Sligo; containing, with Coney and Oyster islands, 1812 inhabitants. It comprises 12,451 statute acres, as applotted under the tithe act. The land is principally in tillage, and there is some limestone, but no bog. It comprehends the glen of Knocknarea, which is about a mile in length and beautifully planted, with several cascades in the centre and stupendous rocks on each side; and at the western extremity is a fine view of the Ballysadere channel. At Cullinamore are some good beds of oysters. The principal seats are Cullinamore, the residence of S. Barrett, Esq.; Cummin, of T. Ormsby, Esq.; Glen Lodge, of M. Walsh, Esq.; Primrose Grange, of G. D. Meredith, Esq.; Rathcarrick, of J. Walker, Esq.; Strandhill, of G. Meredith, Esq.; and Seafield, of W. Phillips, Esq. It is a rectory and vicarage, in the diocese of Elphin, forming part of the union of St. John's, Sligo: the tithes amount to £185. 1. 9. In the R. C. divisions it also forms part of the union or district of St. John's, Sligo, and has a good slated chapel at the base of Knocknarea Hill. At Primrose Grange there is a school for boarding, instructing, clothing, and apprenticing 110 boys, endowed by the late Edward Nicholson, Esq., of Sligo, with £130 per annum, and 20 acres of mountain land; about 25 children are educated in another public school. Here are the ruins of an ancient church, said to have been founded by a bishop named Brone or Brown, from which the parish derives its name; but they are now nearly buried by the drifting sands, which have also covered about 400 acres of good land. There are numerous raths, especially near Rathcarrick.

KILLASPIGMULLANE, or KILMULLANE, but generally known as BALLYVINNY, a parish, in the barony of BARRYMORE, county of CORK, and province of MUNSTER, 4 miles (S.) from Rathcormac, on the road from Cork to Dublin; containing 600 inhabitants. It comprises 2961 statute acres, as applotted under the tithe act, and valued at £1267 per annum. There is no waste land, and the soil, though shallow, is fertile. The principal seats are Trantstown, the residence of Mrs. Pepper, and Ballingohig, of T. Cleary, Esq. It is a prebend in St. Finbarr's cathedral, Cork, united from time immemorial to the rectories of Kilquane, Cannaway, Templeusque, and Ballydelohar, and in the patronage of the Bishop: the tithes amount to £369. 4. 7½., and of the entire union, to £1227. 14. 7. In the R. C. divisions it forms part of the union or district of Ardnageehy, or Watergrass Hill.

KILLASPUGLENANE, a parish, in the barony of CORCOMROE, county of CLARE, and province of MUNSTER, 2¾ miles (N. W.) from Ennistymon, on the western coast; containing 1454 inhabitants. It comprises 2943 statute acres, as applotted under the tithe act, consisting chiefly of coarse mountain pasture. Here is Moymore, the residence of — Stackpoole, Esq. It is a vicarage, in the diocese of Kilfenora, forming part of the union of Kilmanaheen; the rectory forms part of the corps of the archdeaconry of Kilfenora, and the tithes amount to £105, of which £75 is payable to the

archdeacon, and £30 to the vicar: there is a glebe of two acres. In the R. C. divisions it is part of the union or district of Liscanor, and has a plain chapel at Cahirgal. Some remains of the old church still exist.

KILLASSER, a parish, in the barony of GALLEN, county of MAYO, and province of CONNAUGHT, 6 miles (E. N. E.) from Foxford, on the river Moy and the road to Swinford; containing 6581 inhabitants. This parish was the scene of a sanguinary battle between the native sept of the Jordans and the Rowans, at a spot since called *Lugnafulla*, or "the valley of blood." It comprises 10,000 statute acres, of which about 6000 are arable and the remainder principally bog and mountain; the land is of indifferent quality and is in many places covered with rocks of great size; some of the eastern portion is more productive, but agriculture is in a very backward state; there is a large tract of irreclaimable bog. It is a vicarage, in the diocese of Achonry, forming part of the union of Templemore; the rectory is inappropriate in the representatives of the late Roger Palmer, Esq. The tithes amount to £512. 0. 4., which is equally divided between the impropiator and the vicar. In the R. C. divisions it forms a separate benefice; there are two chapels, situated respectively at Calla and Boullabee, both well built and roofed with slate. About 90 children are taught in a public school; and there are five private schools, in which are about 450 children. There are several Danish forts in the western portion of the parish; at Calla is a small lake, in which is an island presenting appearances of fortifications, said to have been inhabited by the sept of the Rowans; at Erbull are the ruins of an old castle; and there are ancient burial-places at Killasser, Blackpatch, and Calla.

KILLATHY, or KILLATTY, a parish, in the barony of CONDONS and CLONGIBBONS, county of CORK, and province of MUNSTER, 3 miles (W. by N.) from Fermoy, on the road from that place to Mallow, and on the river Blackwater; containing 1402 inhabitants. It comprises 3153 statute acres, as applotted under the tithe act, of which the land to the north of the river is of good quality and chiefly in tillage, but to the south it consists chiefly of mountain pasture. Limestone is found on the northern and brownstone on the southern side of the river, and on the latter side there are indications of iron, which is supposed to have been formerly worked. Gurteen, the residence of Luke Campion, Esq., is situated on the south bank of the Blackwater, the scenery of which is here extremely interesting. It is a vicarage, in the diocese of Cloyne, forming part of the union of Ballyhooly and corps of the prebend of Aghultie in the cathedral of Cloyne; the rectory is appropriate to the vicars choral of Christ Church, Dublin. The tithes amount to £300, which is equally divided between the vicars choral and the vicar. In the R. C. divisions it is part of the union or district of Castletown-Roche. There is a private school of about 50 children. Several ancient raths, or forts, exist in the parish.

KILLAUGH.—See KILLAGH, county of MEATH.

KILLAGHEY, or KILLAGHY, a parish, in the barony of BALLYBOY, KING'S county, and province of LEINSTER, 2¾ miles (E.) from Ballyboy, on the road from Tullamore to Roscrea; containing 4019 inhabitants. It comprises 13,064 statute acres, as applotted under the tithe act, including nearly 1000 acres of bog and

waste land: of the cultivated land, about one-third is arable and two-thirds pasture. Here are two large flour-mills, and limestone is procured chiefly for burning. The principal seats are Annaghmore, the residence of Capt. Barry Fox; Pallis Park, the seat of the late R. Malone, Esq.; and Mount Pleasant, of the late M. O'Connor, Esq.; the two latter are beautifully situated on the banks of Lake Pallis. The living is a vicarage, in the diocese of Meath, united from time immemorial to the vicarages of Ballyboy, Rahan, Lynally, Eglish, and Drumcullen, forming the union of Fircal, and in the patronage of Sir C. Coote, Bart. The rectory is impropriate in the Marquess of Downshire. The tithes amount to £186. 9. 2½., of which £120 is payable to the impropiator and the remainder to the vicar; and the gross value of the benefice, tithes and glebe inclusive, is £2182. 9. 7. per ann. The church was built in 1817, by aid of a gift of £900 from the late Board of First Fruits. There is a glebe-house, and the glebe comprises 659*a.* 3*r.* 36*p.*, valued at £637. 12. 7. per annum. In the R. C. divisions it forms part of the union of Frankford, and has a chapel at Mount Bolus. About 200 children are educated in five private schools.

KILLAVENOGH, or CLONMORE, a parish, in the barony of IKERRIN, county of TIPPERARY, and province of MUNSTER, 4 miles (N. E.) from Templemore, on the road from that place to Rathdowney; containing 3000 inhabitants. It comprises 5946 statute acres, including a considerable quantity of bog; and contains Dromard, the residence of F. Lidwill, Esq. It is a rectory and vicarage, in the diocese of Cashel, forming part of the union of Templemore. The tithes amount to £369. 4. 7½., and there is a glebe of 36 acres. In the R. C. divisions it forms part of the union or district of Templemore, and contains a chapel. About 130 children are educated in two private schools.

KILLAVONEY.—See KILROAN.

KILLEA, a parish, in the barony of RAPHOE, county of DONEGAL, and province of ULSTER, 4 miles (S. W.) from Londonderry, on the road from that place to Letterkenny; containing 930 inhabitants. According to the Ordnance survey, it comprises 1869 statute acres, of which 1792 are applotted under the tithe act and valued at £1285 per ann., and 80 acres are bog. At Carrigans are some large corn-mills: it is a constabulary police station, and has a penny post to Londonderry. Dunmore House is the seat of R. M<sup>c</sup>Clintock, Esq. The living is a rectory and vicarage, in the diocese of Raphoe, and in the patronage of the Bishop; the tithes amount to £170. The church is a small plain building, for the repairs of which the Ecclesiastical Commissioners have recently granted £273. There is a glebe-house, with a glebe of 40 acres. In the R. C. divisions the parish forms part of the union or district of Lagan. About 120 children are educated in two public schools, of which the parochial school is supported from Col. Robertson's fund, and there is a Sunday school.

KILLEA, a parish, in the barony of IKERRIN, county of TIPPERARY, and province of MUNSTER, 2 miles (N. W. by N.) from Templemore, on the road to Dunkerrin; containing 1491 inhabitants. This parish comprises 3809 statute acres, as applotted under the tithe act, and is principally in pasture; it contains limestone

and granite. Here is a constabulary police station. Park is the seat of J. Butler, Esq. It is a rectory and vicarage, in the diocese of Cashel, forming part of the union of Templemore: the tithes amount to £221.10. 9¼., and the glebe comprises 8½ acres. In the R. C. divisions it forms part of the union or district of Templemore, and has a chapel at Killea. About 110 children are educated in a public school. Here are some remains of the old church, to which a burial-ground is attached.

KILLEA, a parish, in the barony of GUALTIER, county of WATERFORD, and province of MUNSTER; containing, with the sea-port and post-town of Dunmore, 2490 inhabitants. This parish comprises 2950 statute acres, as applotted under the tithe act; and near its southern extremity is the fishing village of Portala. It is a vicarage, in the diocese of Waterford, episcopally united, in 1815, to that of Rathmoylan, and in the patronage of the Crown; the rectory is impropriate in J. Kearney, Esq. The tithes amount to £270, of which £147. 13. 10. is payable to the impropiator, and the remainder to the vicar; and the entire tithes of the benefice amount to £217. 13. 10. The church was built in 1817, by aid of a gift of £900 from the late Board of First Fruits. The glebe of the union comprises 6*a.* 27*p.*, and consists of a small plot in each parish. In the R. C. divisions it forms part of the union or district of Passage, and contains a chapel. About 120 children are educated in two public schools; and about 20 in a private school; there is also a Sunday school.—See DUNMORE.

KILLEAD, or KILLAGH, a parish, in the barony of LOWER MASSEREENE, county of ANTRIM, and province of ULSTER, 4½ miles (S.) from Antrim, on the road to Lurgan; containing 7183 inhabitants. This extensive parish is for a distance of eight miles bounded on the west by Lough Neagh, and is divided into the districts of Upper and Lower Kilmakevit, and Upper and Lower Killelough; it comprises, according to the Ordnance survey, 42,836½ statute acres, including 789¼ in the Grange of Carmany, and 19,794½ in Lough Neagh. The land is in a high state of cultivation, and there is neither bog nor waste land; the whole surface is drained, fenced, and managed on the Scottish system; the principal crop is wheat, for which the soil is peculiarly adapted, and which was cultivated here with great success when scarcely known in any other part of the county. The farm-houses are large and well-built, and have excellent farm-yards and homesteads attached to them, and with the comfortable cottages of the peasantry, and the numerous orchards, gardens, plantations, and hedgerows, give to this district a rich and cheerful appearance. The principal gentlemen's seats are Langford Lodge, the handsome mansion of the Hon. Col. Pakenham; Glendarragh, of Langford Heyland, Esq., Benneagh, of J. Macaulay, Esq.; Glenoak, of R. Macauley, Esq.; and Tully House, of J. Murray, Esq. The weaving of linen is carried on to some extent in various parts of the parish. The living is a vicarage, in the diocese of Connor, and in the patronage of the Earl of Massareene; the rectory is impropriate in J. Whitla, Esq., and nine others. The rectorial tithes amount to £830. 18. 3., and the vicarial to £700. The church is a plain modern structure, nearly in the centre of the parish. The glebe-house is an elegant residence, erected

in 1824 by the present incumbent, at an expense of £2000; the glebe comprises about ten acres. At Gartree, formerly a separate parish, but since the Reformation included in this parish, of which it is the principal burial-place, a very handsome church was erected in 1831, under the auspices of Col. Pakenham, aided by a loan of £900 from the late Board of First Fruits: the Ecclesiastical Commissioners have lately granted £315 for its repair. At the entrance to the churchyard is a triumphal arch, erected in 1832, at the expense of the parishioners, in honour of Capt. Armstrong, to whose memory it bears a long inscription. It is endowed with £100 per annum by Col. Pakenham, the patron, who has built a handsome residence for the chaplain, and serves as a chapel of ease to the parochial church. In the R. C. divisions this parish forms part of the union or district of Glenavy; the chapel, a small neat building, was erected in 1824. There are places of worship for Presbyterians in connection with the Synod of Ulster of the first class, and for Seceders; to the former, which is situated at Tully, is attached a very extensive burial-ground, in which is a costly monument, in the Grecian style, to the memory of S. Cunningham, Esq., of the island of St. Vincent's, a native of this parish. About 600 children are taught in the public schools, of which one at Ballyhill was built in 1809, by Mr. Johnson, by whom it is partly supported: one in the churchyard, built in 1802, is supported by the vicar; and one built by Col. Pakenham is supported by him and his lady, at whose expense also many of the children of both sexes are entirely clothed. There are also ten private schools, in which are about 300 children. Lady Massareene bequeathed £100, and Mr. Cunningham £200, to purchase land and divide the rents among the poor; a small farm in Ballygenniff was accordingly purchased, and is let for £16 per annum. There are numerous mounds and forts, some defended by a single and others by a double fosse; two of them have arched excavations. There are also several ruins of churches, and many relics of antiquity have been discovered in the neighbourhood. Clotworthy, Earl of Massareene, was interred in the parish church.

KILLEAGH, a post-town and parish, in the barony of IMOKILLY, county of CORK, and province of MUNSTER, 10 miles (w.) from Youghal and 114 (S. W. by S.) from Dublin, on the road from Cork to Youghal; containing 2785 inhabitants, of which number 698 are in the town. A nunnery is said to have been founded here in the 7th century by St. Abban, near the spot now occupied by the parish church. The town consists of one regular street, comprising 112 houses, and is neatly built; it is a constabulary police station, and has a sub-post-office to Cork, Youghal, and Castlemartyr. Fairs are held on June 1st and Nov. 1st, at which a great quantity of live stock is sold. A court is held for the manor of Inchiquin, the jurisdiction of which extends over the parishes of Killeagh, Ardagh, Dangandonovan, and Clonpriest. The water of the small river Dissour, which passes by the town, is in high repute for its bleaching properties; and near a bridge which crosses it is a boulting-mill. The parish comprises 5800 statute acres, as rated to the county cess, and valued at £4495. 3. 1. per annum, of which a small quantity is bog, about 400 acres are woodland, and the remainder is arable or pasture land of good quality and well cultivated. Sea-sand

and sea-weed are used as manure, and there is abundance of limestone, brown-stone, and inferior slate. The principal seat is Ahadoe House, the residence of Sir Arthur de Capell Brooke, Bart., not more remarkable for its natural beauties than for its having remained in the same family more than 600 years, while nearly all the other estates in the South of Ireland have been confiscated. It was granted in 1172 to Philip de Capell, lineal ancestor of the present baronet, and is called by the peasantry "the Maiden Estate," to distinguish it from the numerous forfeited properties in its vicinity. From its elevated situation it commands beautiful views of the distant ocean, while the deep wood of Glenbower, which is one of the few remnants of the ancient forests, lies stretched below. This romantic glen, which is thought to be equal in beauty to the celebrated Wicklow Dargle, commences above the town of Killeagh and winds upwards for some miles till it is lost in the mountains. Its precipitous sides are richly wooded, and the Dissour, which runs through it, in winter dashes with the fury of a mountain torrent, fully justifying the name of *Glaunbour*, or "the Deafening Valley." The present house is about to be replaced by a castellated mansion, for which a site has been selected with great taste; and a fine new road, nearly a mile in length, through Glenbower, has been opened by the present baronet. This road, which passes over a deep ravine by means of a neat iron bridge, commands some delightful views, among which are the magnificent prospect from the Warren Hill, the Bathing-house Glen, the Foxes' Rock, and the Upper Cascade. In the grounds is a nux vesicaria, or bladder nut tree, also an ancient sycamore of very large size. Drumdihey House is the seat of Roger Green Davis, Esq.; it consists of a centre and two wings, ornamented with Doric columns, and with a portico at the eastern end. This handsome mansion, which was completed in 1833, is near the summit of an eminence, from which a splendid prospect is obtained of the country extending to Youghal, with its fine bay, and of Capell Island. Here is also Mount Uniacke, the seat of Norman Uniacke, Esq. It is an ancient family mansion, situated among mountains which have been brought into cultivation, and is surrounded by a grove of fine trees, and commands extensive views of the sea and the vale of Imokilly.

The living is a rectory, in the diocese of Cloyne, and in the patronage of the Crown: the tithes amount to £974. 10. 6. The church is a plain building with a square tower, at the extremity of the town, for the erection of which a loan of £375 was granted by the late Board of First Fruits in 1811. There is a glebe-house, for the erection of which the Board, in 1809, gave £100 and lent £1000: the glebe comprises six acres. In the R. C. divisions this parish is the head of a union or district, comprising also the parishes of Dangandonovan and Ardagh, and part of Clonpriest; and containing two chapels, one at Killeagh, and the other at Inch, in Ardagh. There are two public schools, in which about 80 children are taught, and for one of which Sir A. de Capell Brooke has erected a handsome school-house; and three private schools, in which are about 70 children; also a Sunday school and a dispensary. A castle, said to have been built by the Carews, formerly existed here, which was charged, in 1364, with an annuity to William Skiddy, mayor of Cork. Here is a rock of red clay

formation, rising like a pyramid, and nearly covered with moss and plants; and there are some extraordinary subterranean caverns, which were explored in 1826 by Sir. A. de Capell Brooke.

KILLEANY, county of CLARE.—See KILHENY.

KILLEANY, or KILLANEY, a village, in the parish of ARRANMORE, barony of ARRAN, county of GALWAY, and province of CONNAUGHT, on the north-east side of the island of Arranmore; containing 974 inhabitants. It is a coast-guard station in the Galway district, and is also a station for pilots. The inhabitants are generally fishermen, who have 39 hookers for fishing and carrying kelp to Galway: there is a small pier at the upper end of the bay.—See ARRAN ISLANDS.

KILLEANY, barony of CLARE, county of GALWAY.—See KILLENY.

KILLEANY, a parish, in the barony of STRADBALLY, QUEEN'S county, and province of LEINSTER, 3 miles (N.) from Stradbally, on the road from that place to Portarlinton; containing 121 inhabitants. Petty sessions for the district are held here irregularly. The living is a rectory, in the diocese of Leighlin, and in the patronage of the Bishop: the tithes amount to £50. In the R. C. divisions it forms part of the union, or district of Stradbally. There are some remains of the ancient castle.

KILLEARY, a parish, in the barony of LOWER SLANE, county of MEATH, and province of LEINSTER, 4 miles (S. E. by S.) from Nobber, on the road from Navan to Ardee; containing 2343 inhabitants. It comprises 7860 statute acres, and includes Parsonstown, the property of the Rev. A. Blackburne, a handsome residence in a demesne of above 600 statute acres. It is a vicarage, in the diocese of Meath, forming part of the union of Syddan; the rectory is in the patronage of the Crown and the Bishop. The tithes amount to £323. 1. 6¼. of which £212. 6. 1¼. is payable to the rector and the remainder to the vicar, who has a glebe of 3a. 2r. 16p. In the R. C. divisions it is the head of a union or district called Lobinstown, comprising also the parishes of Syddan, Innismoth, and Mitchellstown, and containing chapels at Lobinstown and Heronstown. About 30 children are educated in a public and 160 in four private schools.

KILLEBAN, or KILLABIN, a parish, partly in the barony of BALLYABAMS, but chiefly in that of SLIEUMARGUE, QUEEN'S county and province of LEINSTER, 3 miles (S. by W.) from Athy, on the road from that place to Kilkenny; containing 9776 inhabitants. It includes the villages of Aries, Ballylinan, and Ballickmoyler, which are separately described, and comprises 24,749 statute acres, as applotted under the tithe act. The land is generally fertile, and chiefly in pasture, with some bog and mountain; the system of agriculture is improving. Limestone, flag-stone, and sandstone are quarried, and at Newtown are extensive collieries: there are also collieries at Modubah, Tellerton, Corgoe, and Hunt's Park. Fairs are held at Mayo on June 29th and Oct. 18th; and a manorial court is held at Newtown. The principal seats are Cooper Hill, the residence of W. Cope Cooper, Esq.; Ashfield Hall, of P. Gale, Esq.; Rahin, of Lieut.-Col. Weldon; Tollerton, of Hovendon Stapleton, Esq.; Killeen, of M. Dillon Thomas, Esq.; Maidenhead, of the Bambrick family; Ardeateagle, of W. Fitzmaurice, Esq.; and Hollymount,

of W. Fishbourne, Esq. The living is a rectory, in the diocese of Leighlin, and in the gift of the Crown. The tithes amount to £1292. 6. 1½. Here are two churches, one at Castletown and the other at Mayo, for the erection of one of which the late Board of First Fruits, in 1813, gave £800; and the Ecclesiastical Commissioners have lately granted £108 for the repairs of that at Castletown, and £172 for that at Mayo. There is neither glebe-house nor glebe. In the R. C. divisions the parish forms the head of two unions or districts, one called Ballylinan and Aries, which has chapels at those places and at Killeen; the other called Mayo and Doonane, which is united with the parish of Rathaspick, and has chapels at Mayo and Doonane. About 400 children are educated in four public schools, to three of which the rector subscribes, and 640 in 16 private schools; there are also six Sunday schools. St. Abban founded a monastery here in 650, in which he is said to have been interred: there are some remains of its church. There are also remains of the old church of Aries, and of the ancient castle of Hovendon, over the entrance to which are quartered the arms of the Leinster and Ormonde families. Near Castletown church is a well, which supplies water enough to turn a mill in its immediate vicinity.

KILLEDAN, or KILLEDIN, a parish, in the barony of GALLEN, county of MAYO, and province of CONNAUGHT, 5 miles (W. by S.) from Swinford, on the road from that place to Ballagh; containing 5741 inhabitants. Some of the land is very good and well cultivated, but there are large tracts of bog. A market on Thursday has been lately established at the village of Cultymough, or Newtown-Brown. The principal seats are Ballinamore, the residence of T. Ormsby, Esq.; Killedan, of F. Taaffe, Esq.; Anna Hill, of Mrs. Scully, and Oxford, the property of — Twyhee, Esq. It is a vicarage, in the diocese of Achonry, forming part of the union of Templemore; the rectory is impropriate in the representatives of R. Palmer, Esq. The tithes amount to £411. 11. 4., which is equally divided between the impropiators and the vicar. The church is a neat building, erected at Ballinamore by the Ormsby family. The R. C. parish is co-extensive with that of the Established Church, and has a chapel at Cultymough. About 120 children are educated in a public school, to which T. Ormsby, Esq., contributes £14 annually, and about 540 in four private schools. Here was a friary of conventual Franciscans, which existed till the Reformation. There are some remains of the old church.

KILLEDUND, a village, in the parish of KILTENNEL, barony of IDRONE EAST, county of CARLOW, and province of LEINSTER, on the road from Myshall to Enniscorthy; containing 47 houses and 236 inhabitants. This place, being situated at the western foot of Mount Leinster, includes within its scenery the Blackstairs mountains and Scullogh Gap: during the disturbances of 1798 it was burnt by the insurgents. It contains the parish church and school, and has fairs on March 12th, and July 15th.

KILLEEDY, a parish, in the Glenquin Division of the barony of UPPER CONNELLO, county of LIMERICK, and province of MUNSTER, 4 miles (S.) from Newcastle, on the road from that place to Newmarket; containing 5420 inhabitants. The castle of Glenquin, which gives name to this division of the barony, was built by an

Irish chieftain of the O'Hallinans, in 1462, but was soon afterwards seized by the O'Briens, who retained possession for some years, when it was seized by the O'Hanlons, who were expelled by the Geraldines, by whom it was forfeited in the Desmond rebellion, and was ultimately captured and dismantled by Capt. Raleigh. This castle was granted to Sir W. Courtney in 1591, together with the castle of Killeedy, which was erected by the Knights Templars and afterwards belonged to the Earls of Desmond. At Strand, near Glenquin, the Knights Templars also erected Temple Stran, in 1291. The castle of Cleanlis, or Castle English, a strong fortress, of which the owner enjoyed peculiar privileges, was also in this parish. It comprises 26,005 statute acres, of which 9059 are apportioned under the tithe act, and the remainder is mountain and bog; the mountains contain coal, iron-stone, and limestone. At Hernsbrook is the very neat residence of M. Aherin, Esq. The living is a rectory and vicarage, in the diocese of Limerick, forming the corps of the prebend of Killeedy in the Cathedral of Limerick and is in the patronage of the Bishop. The tithes amount to £482. 12. 3¼. The church and glebe house were destroyed by the Rockites in 1822, and have not been rebuilt: the glebe comprises 27 acres. In the R. C. divisions it is the head of a union or district, called Ashford, comprising also a small part of Monegay; the chapel is a large plain building at Ashford. About 60 children are educated in two public schools, which are partially supported by the Earl of Devon, and about 210 in two private schools.

KILLEEK, or KILLAUGH, a parish, in the barony of NETHERCROSS, county of DUBLIN, and province of LEINSTER, 1½ mile (W.) from Swords, on the road from Dublin to the Naul; containing 175 inhabitants, and 805 statute acres. It is a curacy, in the diocese of Dublin, forming part of the union of Swords. The rectory is appropriate to the economy estate of St. Patrick's cathedral, Dublin; the tithes amount to £168. 3. 5½. In the R. C. divisions it is part of the union or district of Finglas and St. Margaret's. Near New Place are the extensive ruins of a magnificent mansion; and there are some remains of the church.

KILLEELY.—See KILLILY and KILLELY.

KILLEEN, or NEW ARRAN, a village, in the parish of DROMACOO, in the barony of DUNKELLIN, county of GALWAY, and province of CONNAUGHT, 4 miles (N. E.) from Kinvarra, on the road from that place to Galway; containing, in 1831, 360, and in 1836, 600 inhabitants. It is on the bay of Galway, and has a pier.

KILLEEN, a parish, in the barony of SKREEN, county of MEATH, and province of LEINSTER, 2¼ miles (N. by W.) from Dunshaughlin, on the road from Dublin to Athboy; containing 588 inhabitants. An abbey is said to have been founded here in the 16th century by St. Endeus, and also a nunnery, of which his sister St. Fanchea was abbess. The barony came into the family of Plunkett by the marriage of Sir Christopher Plunkett, in 1403, with the only daughter and heiress of Sir Lucas Cusack; and Lucas, the tenth Lord, was created Earl of Fingall by Jas. I., in 1628. The parish comprises 2972 statute acres; about one-third is under tillage, and the remainder meadow and pasture of excellent quality; the system of agriculture is greatly

improved, and there is neither waste land nor bog; there are several quarries of black limestone. Killeen Castle, the seat of the Earl of Fingall, was originally a stately structure, erected by Hugh de Lacy, in 1180, and has been enlarged and greatly improved after a design by Johnston, in which the style of its ancient architecture has been retained with fine effect; the demesne comprises more than 840 statute acres, and is tastefully laid out and embellished. The parish is in the diocese of Meath; the rectory is impropriate in P. P. Metge, of Athlumney, Esq., and the vicarage forms part of the union of Taragh; the tithes amount to £204, of which £136 is payable to the impropriator, and £68 to the vicar. The church, near the castle, is a very interesting structure, erected by Sir Christopher Plunkett, who died in 1445; the east window is of lofty dimensions and of very elegant design. Among the ancient monuments are those of the founder and his wife; of Robt. Cusack, who died in 1620; and of John Quatermas (who roofed the church) and his wife, dated 1507. It formerly contained a chantry and a guild of the Blessed Virgin. The glebe comprises 57 acres of good land. In the R. C. divisions the parish forms part of the union of Dunsany, or Kilmessan.

KILLEEN, a parish, in the barony of UPPER OSSORY, QUEEN'S county, and province of LEINSTER, 2½ miles (S. W.) from Durrow, on the road from that place to Kilkenny; containing 632 inhabitants. It is a vicarage, in the diocese of Ossory, forming part of the union of Aghamacart, with which parish the tithes are returned: the rectory is impropriate in the Ladies Fitzpatrick. In the R. C. divisions it is part of the union or district of Durrow. Here are the ruins of Ballykaly castle.

KILLEENADEEMA, or KILNADEEMA, a parish, in the barony of LOUGHREA, county of GALWAY, and province of CONNAUGHT, 3 miles (S. by W.) from Loughrea; containing 3554 inhabitants. This parish comprises a considerable portion of the Derrybrian mountains, and contains 1854 statute acres apportioned under the tithe act. It is a vicarage, in the diocese of Clonfert, with the greater portion of the rectory united, together forming part of the union of Loughrea; the remainder of the rectory is appropriate to the deanery of Clonfert; the tithes amount to £153. 17. 7¼., of which £ 12. 18. 5½., is payable to the dean, and £140. 19. 1¼. to the vicar. In the R. C. divisions it is the head of a union or district, comprising also the parish of Kiltesskill, and containing chapels at Kildeema, Derrybrian, and Ayle. About 210 children are educated in three public schools, to each of which the Earl of Clancarty contributes £5 annually, and about 120 are taught in two private schools.

KILLEENASTEENA, a parish, in the county of TIPPERARY, and province of MUNSTER, containing 202 inhabitants. It is wholly impropriate, and a stipend is paid to a neighbouring clergyman for the performance of the occasional duties. The tithes amount to £35.

KILLEENAVARRA.—See KILLUNAVARRA.

KILLEENEY, a parish, partly in the barony of DUNKELLIN, but chiefly in that of KILTARTAN, county of GALWAY, and province of CONNAUGHT, 4½ miles (N. W.) from Gort, near the road from that place to Kinvarra; containing 820 inhabitants, and 5931 statute acres, as apportioned under the tithe act. The land is very

coarse and rocky, and the only seat is Normangrove, the residence of John Burke, Esq. It is a vicarage, in the diocese of Kilmacduagh, forming part of the union of Kilcolgan; the rectory is appropriate to the see, the deanery, and the vicarage of Ardahan. The tithes amount to £98. 0. 6., of which £21 is payable to the Ecclesiastical Commissioners, £7. 7. to the dean, £42 to the incumbent of Ardahan, and £27. 13. 6. to the vicar. There are some remains of the old church, with a small burial-ground attached. About a mile from Kinvarra is a hole in the rock, called the Pigeon Hole, which leads to a natural cavern, three or four hundred feet in extent. Here are the remains of the castle of Cahir Irlane, which is said to have belonged to the Killikellys.

KILLEENOUGH.—See KILLENQRTY.

KILLEEVAN, a parish, partly in the barony of MONAGHAN, but chiefly in that of DARTRY, county of MONAGHAN, and province of ULSTER, on the river Fin, and on the road from Clones to Dublin; containing, with the post-town of Newbliss, 7273 inhabitants, of which number 87 are in the village. This parish comprises, according to the Ordnance survey, 11,571<sup>3</sup>/<sub>4</sub> statute acres, of which 11,314<sup>3</sup>/<sub>4</sub> are in Dartry, including a detached portion of 127<sup>1</sup>/<sub>2</sub> acres, and 55<sup>3</sup>/<sub>4</sub> under water; and 257 in the barony of Monaghan: of the whole, 9329 are applotted under the tithe act. The land is principally under tillage, the soil fertile, and the system of agriculture improved: there are several detached portions of bog. The principal seats are Ballinure, the residence of W. Forster, Esq.; Newbliss House, of A. Kerr, Esq.; Gortgranagh, of Mrs. Graham; Scarvey, of Major Campbell Graham; and Glinch Lodge, of J. Thompson, Esq. The living is a rectory and vicarage, in the diocese of Clogher, and in the patronage of the Bishop: the tithes amount to £518. 19. 2<sup>3</sup>/<sub>4</sub>. The church is a neat plain structure, for the repair of which the Ecclesiastical Commissioners have recently granted £142. The glebe house is a neat building, and the glebe comprises 64 acres. In the R. C. divisions the parish is the head of a union, comprising also the parish of Aughabog, and containing two chapels; the chapel of this parish, on the townland of Killafuddy, is a neat edifice, erected in 1817. About 680 children are taught in six public schools, of which the parochial school is chiefly supported by the incumbent; and there are four private schools, in which are about 260 children.—See NEWBLISS.

KILLEGLAND, or KILLEYLAN, also called KILMEGLAN, a parish, in the barony of RATOATH, county of MEATH, and province of LEINSTER; containing 473 inhabitants, who are all in the post-town of Ashbourne, of which the parish principally consists. It is a rectory and vicarage, in the diocese of Meath, forming part of the union of Ratoath: the tithes amount to £54. In the R. C. divisions also it is part of the union or district of Ratoath, and has a chapel at Ashbourne. About 120 children are educated in two public schools, one of which is principally supported by the rector.

KILLEGNEY, a parish, in the barony of BANTRY, county of WEXFORD, and province of LEINSTER, 6 miles (S. W.) from Enniscorthy, on the river Boro and near the high road to New Ross; containing 1616 inhabitants. It comprises 6531 statute acres, as applotted under the tithe act. The lands are chiefly under

tillage; the soil is generally light and poor, but the system of agriculture is greatly improved, and the drill husbandry is in general use. Castle Boro, the spacious modern mansion of Lord Carew, is built on the site of an ancient castle belonging to that family, of whom the present Lord was created a peer of Ireland in 1834. The house is beautifully situated on the bank of the picturesque river Boro, which, after winding through the richly wooded demesne, discharges itself into the Slaney about two miles below Enniscorthy; and the grounds, which are tastefully disposed, comprehend some beautiful scenery, in which the spire of the church, rising above the neighbouring groves, forms a pleasing feature. The living is a rectory, in the diocese of Ferns, episcopally united, in 1798, to the improper curacy of Chapple, and in the patronage of the Bishop: the tithes amount to £304. 12. 3<sup>3</sup>/<sub>4</sub>. The church, for the erection of which the late Board of First Fruits granted a loan of £900, in 1827, is a neat modern edifice, and an elegant spire was added to it at the expense of the present Lord Carew; the Ecclesiastical Commissioners have lately granted £106 for its repair. The glebe house is a neat residence, and the glebe comprises 16 acres, subject to a rent of £13. 16. 10<sup>1</sup>/<sub>2</sub>. In the R. C. divisions this parish forms part of the union or district of Templeudigan; the chapel is at Poolpeasty. Near Castleboro is a neat school-house for girls, built by Lady Carew, who allows the mistress £15 per annum, and a neat cottage residence adjoining it rent-free; there are about 30 children in this school; about 40 children are taught in a private school, and there is a Sunday school. A fever hospital and dispensary are supported by Lord Carew and by grand jury presentments. The Rev. James Gordon, author of an abridgment of Irish History, the History of the Rebellion in 1798, and various other works, was for many years rector of this parish.

KILLEHENY, or KILLAHINNY, a parish, in the barony of IRAGHTICONNOR, county of KERRY, and province of MUNSTER, 11 miles (S. W. by W.) from Tarbert, on the south-eastern shore of the estuary of the Shannon; containing 2316 inhabitants. It comprises 7316 statute acres, as applotted under the tithe act, about one-third of which is arable land of good quality; the remainder is coarse mountain pasture, with a great quantity of bog. Agriculture is improving; sea-weed and sea-sand are used as manures, and good limestone is abundant. Fine salmon and trout are taken in the river Cashen. There is a telegraph on Knockanore mountain. Spraymount is the residence of Capt. W. Raymond, and the other seats are those of Capt. Hewson, and C. Julian, Esq. In the grounds of the latter some skeletons in stone graves were discovered in 1829. It is a vicarage, in the diocese of Ardferd and Aghadoe, forming part of the union of Aghavallin; the rectory is improper in A. Stoughton, Esq. The tithes amount to £124. 12. 3., of which £83. 1. 4. is payable to the impropiator, and the remainder to the vicar. In the R. C. divisions it forms part of the union or district of Lisseltin, and has a chapel at Ballybunnian. About 50 children are educated in a private school. Here are the celebrated caverns of Ballybunnian, which are described under the head of that place.

KILLEIGH, a village and chapelry (formerly a



post-town), in that part of the parish of GEASHILL which is in the barony of GEASHILL, KING'S county, and province of LEINSTER,  $9\frac{3}{4}$  miles (N. W.) from Portarlinton, on the road from Dublin to Birr; containing 478 inhabitants. An abbey was founded here in the 6th century, which existed till the dissolution, and in 1578 was granted, with its possessions, to Gerald, Earl of Kildare. A nunnery was founded by the Warren family in the 12th century, for nuns of the order of St. Augustine; and a monastery for Grey friars was established here in the reign of Edw. I., which was granted to John Allee, at the Reformation. It contains 86 houses and a brewery and malting-house, and is a constabulary police station. Fairs are held on July 1st, and Oct. 17th. It is a chapelry, in the diocese of Kildare, annexed to the benefice of Geashill, and has a large ancient chapel. In the R. C. divisions it is in the union or district of Ballycane, or Geashill, and has a spacious chapel. Here are some remains of one of the religious houses, close to which is the entrance to a cave; and there are also some remains of a rath that formerly surrounded the village.—See GEASHILL.

KILLEILAGH, a parish, in the barony of CORCOMROE, county of CLARE, and province of MUNSTER,  $6\frac{1}{4}$  miles (N. W. by N.) from Ennistymon, on the road from Ballyvaughan to Ballyaline. This parish comprises 11,332 statute acres, a large part of which consists of mountain pasture and bog. Slate of inferior quality is found at Donagore. Ballyaline Bay is well situated for fishing, and has a coast-guard station, included in the Miltown-Malbay district; and there is a constabulary police station at Knockfin. Off the coast is Innishere, one of the Arran isles, between which and the mainland is the South Sound, or entrance to Galway bay. The principal seats are Doolen, the residence of Major W. N. M<sup>c</sup>Namara; Arranview, of F. M<sup>c</sup>Namara, Esq., commanding, as its name implies, a fine view of the Arran isles and the coast of Galway; and Ballyaline, of F. Gore, Esq.; besides which there are several other respectable residences. It is a vicarage, in the diocese of Kilfenora, forming part of the union of Kilmanaheen; the rectory is united to those of Kilmoon and Carrune. The tithes amount to £221. 10. 9., of which £147. 13. 10. is payable to the rector, and £73. 16. 11. to the vicar. The church is in ruins. In the R. C. divisions it is part of the union or district of Arranview, or Tuoclea, and has a chapel at Knockfin. There are one public and three private schools. At Glassie, and Donagore, are the ruins of the castles respectively so called, the latter being a circular tower on a square base; and at Ballynalacken, on a rocky eminence near the sea, stands the castle of that name, which is about to be repaired by J. O'Brien, Esq. its proprietor. Boetius Clancy, a celebrated chieftain, formerly resided at St. Catherine's, where a mound of earth is still shown as the spot where his castle once stood.

KILLEINY, or KILLINEY, a parish, in the barony of CORKAGUINEY, county of KERRY, and province of MUNSTER,  $12\frac{1}{2}$  miles (W. by S.) from Tralee; containing 3344 inhabitants, of which number, 263 are in the village. It includes the low sandy peninsula of Magharee, which separates the bay of Tralee from that of Brandon. Off the northern extremity of the peninsula are the small isles called the Magharees, or "Seven Hogs," which abound with limestone, and where kelp

is still made, but not to its former extent. To the west of Castle Gregory is a small lake, which might be easily drained, and an embankment or pier would be of great benefit. The parish comprises 2261 statute acres, as apportioned under the tithe act, besides a considerable tract of mountain and bog. The arable land, which is generally manured with sea-weed, is extremely fertile and particularly noted for producing wheat of a superior quality. Stone for building abounds, and limestone is found near the glebe. The living is a rectory and vicarage, in the diocese of Ardfert and Aghadoe, and in the patronage of the Bishop: the tithes amount to £432. 18. 5. The church is a small plain structure, for the rebuilding of which the late Board of First Fruits gave £800, in 1812, and the Ecclesiastical Commissioners lately granted £159 for its repair. There is no glebe-house: the glebe is merged in the bishop's farm of Killeiny, but the tenant pays £16 per ann. to the rector. In the R. C. divisions this parish forms part of the union or district of Castle Gregory, which comprises the parishes of Killeiny, North Cloghane, Strabally, and Ballyduff, and has chapels at Castle Gregory and North Cloghane. There are three private schools, in which about 130 children are educated, and an infants' school. The ruins of the old church adjoin the present edifice; and at Killeton are vestiges of an ancient burial-ground.—See CASTLE-GREGORY.

KILLELAGH, or KILLELA, a parish, in the barony of LOUGHINSHOLIN, county of LONDONDERRY, and province of ULSTER, 2 miles (N.) from Maghera on the river Clody; containing 3045 inhabitants. This parish comprises, according to the Ordnance survey, 10,270 statute acres, of which more than half is good mountain pasture and the remainder under tillage; the substratum is basalt, and the soil generally thin and cold, but the lands have been lately improved by a judicious use of lime; there is a sufficient tract of turbary for fuel, but no waste land. On its eastern boundary is Carntogher mountain, rising 1521 feet above the level of the sea. In the mountain district the inhabitants are principally native Irish, and in the plains, of Scottish extraction. Five townlands are in the manor of Maghera and belong to the see of Derry, three in the manor of Kilrea belong to the Mercers' Company, and four in the manor of Bellaghy to the Vintners' Company, of London. The parish was formerly united to Maghera, but in 1794 was separated from it and now forms a distinct benefice. The living is a rectory, in the diocese of Derry, and in the patronage of the Bishop: the tithes amount to £197. 7. 4. The church is a small plain edifice without tower or spire, towards the erection of which the late Board of First Fruits gave £500, in 1808, and in 1810 £100 towards the erection of the glebe-house; the glebe comprises 272 acres, constituting the townland of Gortinure, of which 70 acres are under cultivation. In the R. C. divisions it forms part of the union or district of Maghera; the chapel is a small ancient building. About 60 children are taught in three public schools, of which the parochial schools are supported by the rector, and a school at Tirhew is aided by Mr. Holmes; and there are two private schools, in which are about 30 children. In the townland of Tirmony is a perfect cromlech, and near it an artificial cave formed of field stones and covered with flags. In the southern part of the parish

are the ruins of a very ancient church, which was destroyed in the rebellion of the Earl of Tyrone, and subsequently rebuilt.

KILLELAN, a parish, in the barony of KILKEA and MOONE, county of KILDARE, and province of LEINSTER, 3 miles (N.) from Castledermot, on the confines of the county of Wicklow and Dublin; containing 1049 inhabitants. It comprises 3448 statute acres, as apportioned under the tithe act; the greater portion of the land is good, and the system of agriculture improved; a considerable tract of bog has been brought into cultivation by R. Archbold, Esq.; and there is little waste or unprofitable land. The surface is varied, and the scenery in some parts picturesque. Davidstown, the seat of Mr. Archbold, is a handsome mansion, situated in an extensive and finely planted demesne, above which rises Hughstown hill. The living is a vicarage, in the diocese of Dublin, consisting of the seven denominations of Bolton, Simonstown, Newtown, Commonstown, Collin, Colerake, and Hughestown, and formerly constituting part of the union of Timolin, from which it has been separated and formed into a distinct benefice, in the patronage of Sir R. Steele, Bart., in whom the rectory is impropriate. The tithes amount to £330, of which £220 is payable to the impropriator, and £110 to the vicar. There is neither church, glebe-house, nor glebe. In the R. C. divisions the parish forms part of the union or district of Castledermot. There are some slight remains of the old church, and also of a hospital formerly belonging to the Knights of St. John of Jerusalem, consisting only of a square tower in ruins.

KILLELONEHAN, a parish, partly in the barony of COSHMA, but chiefly in that of PUBBLEBRIEN, county of LIMERICK, and province of MUNSTER, on the road from Limerick to Croom: containing, with part of the town of Patrickswell, 1085 inhabitants. This parish comprises 1157 statute acres, as apportioned under the tithe act. The land is in general of good quality, resting on a substratum of limestone, and the system of agriculture is much improved. The surrounding scenery is enlivened by several good houses and well-planted demesnes: the principal are Fort Etna, the residence of J. Waller O'Grady, Esq.; and Attyflin, of J. Westropp, Esq. The living is a rectory, in the diocese of Limerick, and forms part of the corps of the prebend of St. Munchin, in the cathedral of Limerick: the tithes amount to £124. 12. 3½. The church was destroyed in the war of 1641, and is now in ruins; the members of the Establishment attend that of Kilpeacon. There is no glebe-house; the glebe comprises 5½ acres. In the R. C. divisions the parish forms part of the union or district of Loughmore. About 25 children are educated in a private school. There are some remains of a castle built by Dermot O'Hurley, in the 15th century.

KILLELY, or KILLEELY, partly within the north liberties of the city of LIMERICK, but chiefly in the barony of BUNRATTY, county of CLARE, and province of MUNSTER, 3 miles (N. W.) from Limerick, on the mail road to Ennis, and on the river Shannon; containing 5141 inhabitants. This parish, which is also called Meelick, comprises 5135 statute acres, as apportioned under the tithe act, which are nearly equally divided between tillage and pasture. It extends nearly to the old Thomond bridge, at Limerick, and includes the extensive distillery of Messrs. Brown, Stein, and Co.

Limestone abounds and is used for manure, and there is some bog near the Shannon. There are stations of the constabulary police at Cratloe, Meelick, and Thomond Gate. Cratloe House is the residence of Stafford O'Brien, Esq.; the demesne and wood of Cratloe, which are chiefly in this parish, extend into the adjoining parish of Kilfentinan. The living is a rectory and vicarage, in the diocese of Limerick, and in the patronage of the Bishop: the tithes amount to £281. 1. 11½. The church, a small plain structure, is picturesquely situated at Meelick; it was built by the grandmother of the present Marquess of Conyngham, and subsequently made parochial; it is now undergoing a thorough repair, a grant of £220 having been made by the Ecclesiastical Commissioners for that purpose. The communion plate was presented by the Conyngham family. The glebe-house, a large mansion, commanding a beautiful view of the Shannon, stands on a glebe of 11½ acres. In the R. C. divisions this parish is partly in the district of Meelick, and partly in that of Thomond Gate, or St. Lelia. In the parochial school, supported by the rector, about 20 children are educated; and about 80 females are taught in a public school supported by subscription: there are also four private schools, containing about 170 children, and a Sunday school is held in the parochial school-house. About one mile south-east from Cratloe Cross is the Cratloe and Meelick public dispensary.

KILLELY, or KILLILA, a parish, in the barony of BALLAGHKEEN, county of WEXFORD, and province of LEINSTER, 3½ miles (S. E.) from Oulart, on the coast-road from Wexford to Dublin; containing 677 inhabitants. It comprises 1594 statute acres, and contains two quarries of good building stone of a slaty kind, also limestone, gravel, and marl. A fair is held at Croshu, in this parish, on Jan. 1st. Castle Talbot, the seat of the ancient family of Talbot, is now the residence of M. Talbot, Esq. The parish is in the diocese of Ferns, and is an impropriate curacy, forming part of the union of Castle-Ellis: the rectory is impropriate in the Earl of Portsmouth: the tithes amount to £85. 4. 9., of which £45. 11. 3. is payable to the impropriator, and the remainder to the perpetual curate. In the R. C. divisions it forms part of the union or district of Blackwater, which includes this parish and Ballyvalloo, and has a chapel there. About 70 children are educated in two private schools. There are some remains of the church, and of a Danish rath.—See BLACKWATER.

KILLEMLAGH, or KILLEMILAGH, a parish, in the barony of IVERAGH, county of KERRY, and province of MUNSTER, 8 miles (S. W.) from Cahirciveen; containing 2548 inhabitants. This parish, which, comprises 182 reduced acres, including a considerable quantity of mountain and bog, is situated on the western coast, and on the south-eastern side of the harbour of Valentia. Its southern extremity forms Bolus Head, which is on the north-west side of the entrance to the bay of Ballinaskelligs. Puffin island, so called from its being much frequented by puffins, and which also abounds with rabbits, is steep and craggy, with a remarkable gap in its highest part. The Skellig islands lie off this parish, and are separately described. Many of the inhabitants are engaged in fishing, and in the collection of sea-weed for manure. At Portmagee is a coast-guard station, in the district of Valencia, and petty sessions are held there once in three weeks. The principal seats

are Belville, the residence of Whitwell Butler, Esq.; Waterview, of P. Trant, Esq.; Kilkevaragh, of the Rev. J. Mansell; and Ahadda, of the Rev. — Mahony. It is a rectory and vicarage, in the diocese of Ardfert and Aghadoe, forming part of the corps of the treasurership of Ardfert: the tithes amount to £101. 10. 9., and there is a glebe at Kerl. In the R. C. divisions it is in the union or district of Prior, and has a chapel at Portmagee and Kerl. There are three private schools in the parish. The ruins of the church, which is dedicated to St. Finian, are at the bottom of the Bay of Ballinaskelligs, which is so much exposed to a heavy sea that the only landing-place is in a small creek to the north. Here are some chalybeate springs.

KILLENAGH, a parish, in the barony of BALLAGHKEEN, county of WEXFORD, and province of LEINSTER,  $4\frac{1}{4}$  miles (S. by E.) from Gorey; containing 706 inhabitants. This parish is on the eastern coast, and almost exclusively under tillage. It is a perpetual curacy, in the diocese of Ferns, forming part of the union of Ardamine: the rectory is impropriate in H. K. G. Morgan, Esq., who receives the whole of the tithes, amounting to £145. In the R. C. divisions it forms part of the union or district of River-chapel, or Ballygarret. A dispensary was established here in 1829. About 30 children are educated in a private school.

KILLENAULE, a small market and post-town, and a parish, in the barony of SLIEVARDAGH, county of TIPPERARY, and province of MUNSTER,  $5\frac{3}{4}$  miles (N.) from Fethard, and 84 (S. W.) from Dublin, on the road from Cashel to Callan; containing 3464 inhabitants, of which number, 1578 are in the town. The parish comprises 6121 statute acres, as apportioned under the tithe act, and furnishes limestone, flagstone, potters' clay, iron ore, and slate fit for making pencils. Its large collieries are described in the article on the county (*which see*). A chief constabulary police force is stationed in the town, where there is a weekly market, and a sub-post-office to Littleton; and fairs are held on the first Thursday (O. S.) in May and October, and on Jan. 1st, March 25th, June 24th, and Aug. 14th. The living is a vicarage, in the diocese of Cashel, united to the rectories and vicarages of Cooleagh, Magawry, Drangan, Isertkerin, and Barrettsgrange, and the rectory of St. Johnstown, forming the union of Killenaule, in the patronage of the Archbishop: the rectory is appropriate to the Chancellorship of the cathedral of Christ-Church, Dublin: the tithes amount to £300, of which £200 is payable to the chancellor, and £100 to the vicar; and the entire tithes of the benefice amount to £949. The church is a small ancient building. There are a glebe-house and five glebes in the union, comprising 47a. 21p. In the R. C. divisions this parish is the head of a union or district, and has a chapel. About 540 children are educated in six private schools; and there is a dispensary. Here are the remains of Gralla and Graystone castles.

KILLENKARE, or KILLENKERE, a parish, partly in the barony of UPPER LOUGHTEE, but chiefly in that of CASTLERAGHAN, county of CAVAN, and province of ULSTER, 4 miles (W. S. W.) from Bailieborough, on the road to Virginia; containing 7600 inhabitants. This parish, which is also called Killinskere, comprises, according to the Ordnance survey,  $15,962\frac{1}{4}$  statute acres, of which  $131\frac{1}{4}$  are water, and there is some bog. The

lands are principally arable, and in a tolerable state of cultivation; slate is found here, but of very inferior quality, and the quarries formerly worked have in consequence been discontinued: an ore supposed to be zinc has been discovered on the townland of Durryham, but it has not been yet worked. The living is a vicarage, in the diocese of Kilmore, and in the patronage of the Bishop: the rectory is impropriate in the representatives of Richard, Earl of Westmeath: the tithes amount to £480. The church, for the erection of which the late Board of First Fruits granted £900 as a gift, and £1200 as a loan, in 1817, is a very neat structure. The same Board, in 1816, gave £325 and lent £1050 towards the erection of the glebe-house, which is a handsome residence; the glebe comprises 380 acres. The R. C. parish is co-extensive with that of the Established Church: the chapel is a plain building, and there is also one at Clanaphillip. There is a place of worship for Presbyterians, in connexion with the Synod of Ulster, of the third class; also one for those in connexion with the Seceding Synod. About 440 children are taught in four public schools, of which one is supported by Lord Farnham, and another by the Sankey family; and there are eight private schools, in which are about 480 children, and a Sunday-school. There are numerous mineral springs in the parish, some of which are used medicinally.

KILLENELICK.—See GALBALLY.

KILLENEMOR, a parish, in the barony of FERMOY, county of CORK, and province of MUNSTER, 3 miles (S. W.) from Mitchelstown; containing 197 inhabitants. This small parish consists of only one townland, comprising 410 statute acres, as apportioned under the tithe act, and valued at £374 per annum, and for all civil purposes has merged into the parish of Glanworth. It is a rectory, in the diocese of Cloyne, and forms the corps of the prebend of Killenemor, in the cathedral of Cloyne, and in the patronage of the Bishop: the tithes amount to £40, and form part of the economy fund of the cathedral. There is neither church, glebe-house, nor glebe. In the R. C. divisions it is part of the district of Glanworth.

KILLENORTY, or KILLENOUGHT, a parish, in the barony of PUBBLEBRIEN, county of LIMERICK, and province of MUNSTER,  $2\frac{1}{2}$  miles (S. W.) from Patrickswell, on the road from Croom to Limerick; containing 390 inhabitants. The land is generally good, and is based on limestone. It is a rectory, in the diocese of Limerick, forming part of the bishop's mensal. In the R. C. divisions it is part of the union or district of Loughmore.

KILLENTIARNA, a parish, in the barony of TRUGHENACKMY, county of KERRY, and province of MUNSTER, 3 miles (S. by W.) from Castleisland, on the road to Killarney; containing 2079 inhabitants. This parish, which is situated on the river Brown Flesk, comprises 13,127 statute acres, as apportioned under the tithe act, and valued at £4194. 15.  $2\frac{3}{4}$ . per annum. The soil is light and gravelly; limestone, which abounds, is used for manure, and the state of agriculture is gradually improving: there are several patches of bog. Dicks-grove, the finely wooded demesne of R. Meredith, Esq., is in this parish. The living is a rectory, in the diocese of Ardfert and Aghadoe, united to that of Dysert, and together constituting the union of Killentiarna, in the

patronage of the Proprietors of the Seignior of Castle-island: the tithes amount to £283. 7. 2<sup>1</sup>/<sub>2</sub>., and the entire tithes of the union to £457; and there is a glebe of 35 acres, subject to a rent of £50 late currency. The church is a small plain building with a square tower, erected about 1816, towards which the late Board of First Fruits gave £800. In the R. C. divisions the parish forms part of the district of Currans, or Killentierna: the chapel is near the latter village. About 90 children are educated in two private schools. The ruins of the old church still remain in the burial-ground.

KILLENUMERY, a parish, in the barony of DROMAHAIRE, county of LEITRIM, and province of CONNAUGHT, 2 miles (S. by E.) from Dromahaire, on the road from that place to Sligo; containing 4115 inhabitants. It comprises 12,602 statute acres, as apportioned under the tithe act, and principally under tillage, besides a considerable quantity of mountain land and bog. Coal and iron ore exist here, but have not been worked, and limestone is plentiful; crystal spar, or Irish diamond, is found at Cashel. Friarstown is the residence of Mrs. Johnston. The living is a vicarage, in the diocese of Ardagh, episcopally united to the vicarage of Killery, and in the patronage of the Bishop: the rectory is inappropriate in R. Baker, Esq.: the tithes amount to £220, of which £70 is payable to the impropiator, and £150 to the vicar; and the gross value of the union, including tithe and glebe, is £578. 9. 2. The church is a neat building, erected in 1820 by aid of a loan of £1000 from the late Board of First Fruits; there is also a chapel of ease at Killery. The same Board, in 1812, gave £350 and lent £450 for the erection of the glebe-house: the glebe comprises 847 acres, a considerable part of which is mountain land and bog. In the R. C. divisions the parish is the head of a union or district, comprising also the parish of Killery, and has a chapel at Ballinagar. About 100 children are educated in a public, and about 370 in six private, schools. The abbey of Creevelea, which is described in the article on Dromohaire, is in this parish.

KILLENVOY, a parish, in the barony of ATHLONE, county of ROSCOMMON, and province of CONNAUGHT, 10 miles (N. N. W.) from Athlone, on the road from that place to Roscommon; containing 2250 inhabitants. It comprises 5139 statute acres, and contains a small quantity of bog; there is an abundance of excellent limestone. The principal seats are Scregg, the residence of J. E. Kelly, Esq.; Kellybrook, of D. Kelly, Esq.; Churchboro, of E. Kelly, Esq.; and Mount Plunket, of G. Plunket, Esq., a handsome building, situated on Lough Ree. The living is a vicarage, in the diocese of Elphin, episcopally united to the vicarages of Kilmean, Porterin, Ivernoon or St. John's, and Raharrow, and in the patronage of the Bishop: the rectory is inappropriate in the Incorporated Society: the tithes amount to £130, which is equally divided between the impropiators and the vicar; and the tithes of the benefice amount to £227. 2. 9. The church, which is a neat edifice, was built by aid of a loan of £1000 from the late Board of First Fruits, in 1822; and the Ecclesiastical Commissioners have recently granted £133 for its repair. There is a glebe-house, with a glebe of 11 acres. In the R. C. divisions this parish forms part of the union or district of St. John's, and contains a chapel at Culleen. About 50 children are educated in a public

school, which is aided by an annual donation from the vicar; and 140 in two private schools; there is also a Sunday-school. Numerous skeletons have been dug up in the parish.

KILLENY, or KILLEANY, a parish, in the barony of CLARE, county of GALWAY, and province of CONNAUGHT, 2 miles (S.) from Headford, on the road to Lough Corrib; containing 1572 inhabitants. The living is a rectory and vicarage, in the diocese of Tuam, forming part of the union of Kilkilvery: the tithes amount to £148. 4. 2<sup>3</sup>/<sub>4</sub>. In the R. C. divisions the parish is part of the union or district of Headford: the chapel is a small thatched edifice. There are two private schools, in which are about 90 children.

KILLERERAN, a parish, partly in the barony of DUNMORE and TYAQUIN, but chiefly in that of CLARE, county of GALWAY, and province of CONNAUGHT; containing, with the post-town of Dangan, 4307 inhabitants. Besides the arable and pasture land, there are about 800 acres of waste and a tract of bog, both reclaimable. Petty sessions are held at Barna every Monday. The principal seats are Brook Lodge, the residence of Martin J. Blake, Esq.; Hillsbrook, of J. A. Kirwan, Esq.; Castle Moyle, of M. Browne, Esq.; and the glebe-house, of the Rev. W. Le Poer Trench. The living is a rectory and vicarage, in the diocese of Tuam, united by act of council, in 1792, to part of the rectory and vicarage of Knockmoy, and in the patronage of the Bishop: the tithes amount to £341. 10., and of the union to £561.10. The church is a plain neat structure, erected in 1796, by aid of a gift of £500 and a loan of £300 from the late Board of First Fruits. There is a glebe-house, with a glebe of 40 acres. The R. C. parish is co-extensive with that of the Established Church, and has a chapel. About 170 children are educated in three public schools, to one of which M. J. Blake, Esq., contributes £20 annually; and about 120 in two private schools. The ruins of the castle of Barna and several raths are here.

KILLERICK, or KILLERRIG, a parish, in the barony and county of CARLOW, and province of LEINSTER, 5<sup>1</sup>/<sub>4</sub> miles (E. by N.) from Carlow, on the river Slaney; containing, with part of the suburbs of the post-town of Tallow, 1261 inhabitants. A preceptory of Knights Templars was founded here in the reign of King John, by Gilbert de Bocard, which, at the suppression of that order, was granted to the Knights Hospitallers, and, at the general dissolution, to Sir Gerard Aylmer. In 1331, the Irish burnt the church, with the priest and eighty persons who had assembled in it; but the Pope ordered the Archbishop of Dublin to excommunicate all the persons engaged in the perpetration of this atrocious act, and to lay their lands under an interdict. The parish comprises 3841 statute acres, as apportioned under the tithe act, and valued at £3405 per annum, which, with the exception of about 100 acres, is good arable and pasture land. The principal seats are Duckett's Grove, the residence of J. D. Duckett, Esq.; and Russell's-town Park, of W. Duckett, Esq. It is an inappropriate curacy, in the diocese of Leighlin, forming part of the union of Urglin: the rectory is inappropriate in Messrs. Humphreys and Bunbury, who receive the tithes, amounting to £360, out of which £18. 9. 2<sup>3</sup>/<sub>4</sub>. is paid to the curate. At Friarstown are the ruins of a castle and of a religious establishment.

KILLERMOGH, or KILDERMOY, a parish, in the barony of UPPER OSSORY, QUEEN'S county, and province of LEINSTER,  $1\frac{3}{4}$  mile (N. by W.) from Durrow, on the road from that place to Roscrea; containing 1078 inhabitants. It comprises 2916 statute acres, of which about 250 are waste land and bog; the remainder is arable and pasture land. Limestone is obtained for building and burning. Here is Tentower, the seat of R. Wolfe, Esq. The living is a rectory and vicarage, in the diocese of Ossory, and in the patronage of the Ladies Fitzpatrick: the tithes amount to 141. 1.  $8\frac{1}{4}$ . The church, which is a neat building, but not in good repair, was erected in 1796, by aid of a gift of £500 from the late Board of First Fruits, which also gave £100 and lent £550, in 1817, for the erection of the glebe-house: the glebe comprises 306a. 2r. 23p. In the R. C. divisions this parish forms part of the union or district of Aghavoe. About 100 children are educated in two public schools, aided by the Ladies Fitzpatrick, and of which the parochial school is also aided by the rector; and there is a Sunday-school. St. Columb is said to have founded an abbey here in 558.

KILLERSHERDINY, or KILDRUMSHERDAN, a parish, in the barony of TULLAGHGARVEY, county of CAVAN, and province of ULSTER,  $2\frac{1}{2}$  miles (S. W.) from Cootehill, on the road to Cavan; containing 6997 inhabitants. It is also called Kilsherdany, and comprises, according to the Ordnance survey,  $16,618\frac{1}{2}$  statute acres, of which 15,801 are apportioned under the tithe act; about 4860 are arable, 8940 are meadow and pasture, 320 woodland,  $107\frac{1}{2}$  water, and the remainder bog; the system of agriculture is improved. There are several quarries of common whin-stone, which is raised for building and for repairing the roads. The principal seats are Annalee, the residence of M. Murphy, Esq.; Fort William, of T. Coote, Esq.; Eragle Cottage, of T. Hamilton Ennis, Esq.; Laurel Lodge, of the Rev. J. Adams; Retreat, of C. J. Adams, Esq.; Drummilton, of G. Cooney, Esq.; and Tullyvin House, of Maxwell J. Boyle, Esq. A remnant of the linen manufacture is still carried on in the parish, and there are several corn-mills, of which one belonging to Mr. Townley, of Dundalk, is very large. A lead mine, the property of T. Burrowes, Esq., of Stradone House, was formerly worked by the Irish Mining Company, but, being found unprofitable, has been discontinued. There are charters extant for four annual fairs, but one only is held in the village of Tullyvin, on the 4th of May, for cattle. The living is a vicarage, in the diocese of Kilmore, and in the patronage of the Bishop; the rectory is impropriate in the representatives of Richard, Earl of Westmeath: the tithes amount to £480, of which £230 is payable to the impropriator, and £250 to the vicar. The church, a neat plain edifice, was built in 1800, and the glebe-house in 1816: to the former the late Board of First Fruits gave £500, and to the latter £100, and a loan of £1125: the glebe comprises 285 acres. The R. C. parish is co-extensive with that of the Established Church: the chapel was built in 1825, at an expense of £700. Nearly 500 children are taught in four public schools, of which the parochial schools are supported by the vicar; and one at Tullyvin is endowed with £40 per annum late currency, and a house for the master, by the late W. Moore, Esq., of that place. There are also six private schools, in which are about 240 children. There are

several forts in the parish, supposed by some to be Danish, but by others to have been raised by the native Irish as a defence against those invaders; and on the several hills on which they are situated ancient coins have been found. On the demesne of Tullyvin is an ancient vault, in which are 23 coffins, containing the remains of deceased members of the families of Moore and Boyle; and on the townland of Curravilla is a chalybeate spring, now in disuse.

KILLERY, a parish, in the barony of TIRAGHRILL, county of SLIGO, and province of CONNAUGHT, 4 miles (S. W.) from Dromahaire, on the road from that place to Collooney and on Lough Gill; containing 2969 inhabitants. It comprises 9135 statute acres, as apportioned under the tithe act. The land is of good quality, principally under tillage, and there is some bog and excellent limestone. Fairs are held at Ballintogher on Jan. 22nd, June 8th, July 28th, Oct. 17th, and Dec. 8th; and a manorial court is held there occasionally. Oldcastle, the seat of E. Loftus Neynoe, Esq., was erected on the site of the old castle of Kingsfort; near it is a strong chalybeate spa. It is a vicarage, in the diocese of Ardagh, united to that of Killenumery; the rectory is impropriate in M. Baker, Esq. The tithes amount to £96. 18. 6., of which one-third is payable to the impropriator, and two-thirds to the vicar. The church is a plain building, erected in 1715. In the R. C. divisions it forms part of the union or district of Killenumery, and has a chapel at Ballintobber. About 140 children are educated in two public, and 110 in two private schools. There are some remains of the old church of Killery, with a large burial-ground; and of an ancient castle at Drumcondra.

KILLESANDRA, a market and post-town, and a parish, in the barony of TULLOGHONOH, county of CAVAN, and province of ULSTER, 9 miles (W.) from Cavan, and 64 (N. W.) from Dublin, on the road to Ballinamore; containing, with the district parishes of Arvagh and Scrabby, 14,532 inhabitants, of which number 1137 are in the town. This town, which is situated near the river Croghan and contains about 200 houses, is neatly built, and has a cheerful and thriving appearance. The linen manufacture, which is carried on extensively in the neighbourhood, has contributed greatly to its prosperity, and, upon an average, coarse linens are sold in its market to the amount of £1500 weekly. The market is on Wednesday, and is abundantly supplied with provisions; and fairs are held on Jan. 28th, March 28th, May 9th, June 22nd, July 15th, the second Wednesday in August (O. S.), Sept. 28th, and Nov. 8th. The market-house is a very neat and well-arranged building. A chief constabulary police force is stationed in the town; a manorial court is held occasionally, and petty sessions every alternate Thursday. The parish comprises, according to the Ordnance survey (including a detached portion of  $323\frac{1}{2}$  acres), 22,241 statute acres; 500 are woodland, and 1212 water, of which latter 74 are in Lough Oughtee. The surface is boldly undulating, and, in the southern part, rises into mountainous elevations, above which Bruce Hill is pre-eminent; and not far from the town is the steep mountain of Corhill. The lands are chiefly under tillage; the soil is tolerably fertile, but the system of agriculture is very indifferent; there is a large extent of bog, Freestone is quarried for

building, and in several parts are indications of coal, but no attempt has been yet made to work it. The river Croghan, in the lower part of the parish, winds through a delightful tract of country into the magnificent lakes of Killesandra. Adjoining the town is Castle Hamilton, the seat of R. H. Southwell, Esq., a spacious mansion surrounded by an extensive and highly embellished demesne. The living is a rectory and vicarage, in the diocese of Kilmore, and in the patronage of the Provost and Fellows of Trinity College, Dublin: the tithes amount to £660. The parochial church is a very ancient structure, but in a state of dilapidation. The glebe-house has a glebe of 500 acres attached to it. There is a chapel of ease at Derrylane. The R. C. parish is co-extensive with the ancient parish of Killesandra; there are two chapels, situated in the town and at Corronee; there is also a place of worship for Wesleyan Methodists in the town. About 630 children are taught in seven public schools, of which two are supported by Lord Farnham; and there are four private schools, in which are about 230 children. Mrs. Jackson bequeathed £10 per annum to be divided by the rector among ten poor housekeepers. There are numerous raths in the parish. Dr. Hales, author of a work on chronology, and other scientific works, was rector of this parish.

KILLESHER, a parish, in the barony of GLENAWLEY, county of FERMANAGH, and province of ULSTER; containing, with the post-town of Florence-Court, 5114 inhabitants. According to the Ordnance survey it comprises, with certain islands in Lower Lough M<sup>c</sup>Neen, 24,936<sup>1</sup>/<sub>4</sub> statute acres, of which 24<sup>1</sup>/<sub>2</sub> are in the river Erne and small loughs, and 642<sup>1</sup>/<sub>2</sub> are in Lower Lough M<sup>c</sup>Neen: there is a considerable quantity of bog and mountain land. Fairs are held at Whitehill on May 13th, July 13th, Sept. 11th, and Nov. 11th. Florence Court, the beautiful mansion of the Earl of Enniskillen, stands in a large and finely planted demesne. The living is a rectory and vicarage, in the diocese of Kilmore, and in the patronage of the Bishop: the tithes amount to £200. The church is a small building, and was repaired in 1819, by aid of a loan of £600 from the late Board of First Fruits. There is no glebe-house: the glebe comprises 1300 acres. The R. C. parish is co-extensive with that of the Established Church, and has a chapel at Whitehill, and one at Crossroads: there are also two places of worship for Wesleyan Methodists. About 460 children are educated in six public schools, to two of which the Earl of Enniskillen subscribes, and about 100 in two private schools; there are also five Sunday schools. Here are some mineral springs and remarkable caves, also the ruins of the old church.

KILLESHELL, KILLISHIL, or KILLESHAL, a parish, in the barony of DUNGANNON, county of TYRONE, and province of ULSTER, 6 miles (S. W.) from Dungannon, on the road from that place to Ballygawley; containing 4615 inhabitants. This parish was formed by order of council in 1732, by separating 27 townlands from the parish of Carrenteel, and Archbishop Robinson endowed the living with the townland of Glencal for a glebe, which was exchanged for the present glebe adjoining the church. According to the Ordnance survey it comprises 9839<sup>1</sup>/<sub>4</sub> statute acres (including a detached portion of 241<sup>1</sup>/<sub>4</sub> acres), of which 8879 are apportioned under the tithe act, and valued at £4817 per annum.

About half the land is arable, one-fourth pasture, and the remainder bog and waste land; limestone is abundant and is burnt for manure. The soil is cold and thin, but is well cultivated: the inhabitants combine weaving with their agricultural pursuits. The principal seat is Anahue, the residence of H. Crosslee, Esq. The living is a rectory, in the diocese of Armagh, and in the gift of the Lord Primate; the tithes amount to £300. The church is a small neat edifice, built in 1776 by aid of a gift of £481 from the late Board of First Fruits. The glebe-house was erected by aid of a gift of £100, in 1817, from the same Board: the glebe comprises 514a. 3r. 26p. In the R. C. divisions this parish forms part of the union or district of Donaghmore; it has no chapel, but an altar in the open air. There are places of worship for Presbyterians in connexion with the Synod of Ulster and the Seceding Synod. The parochial school, in which are about 140 children, is on Erasmus Smith's foundation, and is aided by the rector; the late Rev. D. Kelly contributed £50 towards the erection of the school-house: there are five other public-schools, two of which are aided by a donation of £7 per annum from Col. Verner, and two by £8 per annum from J. Gough, Esq.; they afford instruction to about 440 children.

KILLESBIN, a parish, in the barony of SLIEU-MARGUE, QUEEN'S county, and province of LEINSTER; containing, with a part of the suburbs of Carlow, called Graigue, 5152 inhabitants. It comprises 10,529 statute acres, as apportioned under the tithe act, and valued at £7765 per annum; and, with the exception of about 40 acres of woodland and 200 of bog, consists of arable and pasture land: the agriculture is good; and the mountains, which rise 1000 feet above the river Barrow, are cultivated to their summits. Sandstone and limestone are found here, and extensive collieries are worked by H. Fitzmaurice, Esq. There were formerly smelting-furnaces, which were discontinued for want of fuel. The principal seats are Springhill, the residence of — Laforell, Esq.; and Ardeleagh, of H. Fitzmaurice, Esq. The living is a rectory and vicarage, in the diocese of Leighlin; the rectory is in the patronage of the Crown, and the vicarage in that of the Bishop, but they are held by one incumbent; the tithes amount to £461. 10s. 9<sup>1</sup>/<sub>4</sub>. The church is modern and has an arched stone roof, like St. Keirn's chapel at Glendalough's and those of St. Cormac at Cashel and St. Dou-lough near Dublin: the Ecclesiastical Commissioners have lately granted £131 for its repair. In the R. C. divisions this parish is the head of a union or district, comprising also the parish of Slatey, and has chapels at Graigue and Killesbin, the latter of which stands on an artificial mound and has octagon towers at the corners. About 270 children are educated in three public, and about 150 in six private schools. Here is a very strong chalybeate spring, which was formerly in high repute. The ruins of the ancient parish church have an ornamented entrance, which is encircled with an illegible inscription in ancient Irish characters; and near it is the site of an ancient round tower, also the remarkable "Cut of Killesbin," which is a pass on the road from Carlow to the collieries, carried through a lofty hill for more than half a mile, and from 10 to 40 feet deep and 21 wide. Within the parish are some ruins which seem to be the foundations of the public

buildings of an ancient town. At Old Derig was the residence of Dr. James Doyle, R. C. bishop of Kildare and Leighlin, where his letters signed J. K. L. were written.—See GRAIGUE.

KILLESK, a parish, in the barony of BALLAGHKEEN, county of WEXFORD, and province of LEINSTER, 2 miles (S.) from Oulart, on the road from that place to Wexford; containing 1036 inhabitants. This parish comprises 3849 statute acres, and contains abundance of limestone, gravel and marl; the system of agriculture is improving. It is an improper curacy, in the diocese of Ferns, forming part of the union of Castle-Ellis; the rectory is improper in the Earl of Portsmouth. The tithes amount to £164. 2. 3., of which £87. 16. 10. is payable to the impropiator and £76. 5. 5. to the curate. In the R. C. divisions it forms part of the unions or districts of Oulart and Castlebridge.

KILLESK, a parish, in the barony of SHELBURNE, county of WEXFORD, and province of LEINSTER, 7 miles (S. E.) from New Ross; containing 1009 inhabitants, and 2872 statute acres. It is a rectory, in the diocese of Ferns, and patronage of Lord Templemore, granted in 1702, in augmentation of the improper curacies of Dunbrody, St. James, and Rathroe: the tithes amount to £312. 7. 4., and there is a glebe of about two acres. In the R. C. divisions it forms part of the union or district of Sutton's. About 30 children are educated in a private school. Here are some remains of a castle, said to have been built by Hervey de Montemarisco.

KILLESKEY, or KILLISKEY, a parish, in the barony of NEWCASTLE, county of WICKLOW, and province of LEINSTER, 1 mile (N. W. by W.) from Ashford, on the river Vartrey, and the mail coach road from Dublin to Wexford; containing 2196 inhabitants. This parish, which in its civil relations is also a constablewick, comprises 5651 statute acres, as apportioned under the tithe act: a large portion of the land in the occupation of resident proprietors is in the highest state of cultivation, and the system of agriculture is generally improved; there is neither bog nor waste land, except some tracts of mountain, which may be easily reclaimed. The surrounding country is remarkable for the boldness and impressive magnificence of its features; and within the limits of the parish are several gentlemen's seats. Glenmore, the splendid residence of J. Synge, Esq., is a handsome and spacious castellated mansion, with embattled parapets, above which rises a lofty round tower, flanking the principal facade, in the centre of which is a square gateway tower forming the chief entrance; it was erected by the late F. Synge, Esq., and occupies an eminence, sloping gently towards the sea, near the opening of the Devil's Glen, and surrounded by a richly planted demesne, commanding a fine view of St. George's channel, and the castle, town, and lighthouses of Wicklow, with the intervening country thickly studded with gentlemen's seats; and in the foreground, the church rising in the midst of flourishing plantations. Ballycurry, the elegant mansion and highly cultivated demesne of C. Tottenham, Esq., extends along one side of the Devil's Glen, opposite to the demesne of Glenmore. Inchinappa, the modernised residence of the Rev. H. W. Crofton, is decorated with a portico of the Tuscan order, and is pleasingly situated in grounds tastefully laid out. Dunran, the seat of the Rev. Dr. Fletcher, commands a fine view of the sea and

of the picturesque glen of that name. Kiltimon, the seat of Hugh Eccles, Esq., is finely situated on an eminence commanding a good sea view, and the lighthouses and Head of Wicklow. Ballyhenry House, the residence of F. Campbell, Esq., is a handsome building, from which is an interesting prospect over the Devil's Glen and Ballycurry demesne Killoughter, the pleasing villa of H. T. Redmond, Esq., is finely situated, and commands some good views. Broomfield, the residence of R. Bride, Esq., occupies a site commanding a fine view of the town and Head of Wicklow, and the pleasing demesne of Rosanna. The other seats are Kilmartin, of J. Matthews, Esq.; Sweetbank, of T. Revel, Esq.; and Castle Grange, of Mr. Vicars.

The parish is in the diocese of Dublin; the rectory forms part of the union and corps of the prebend of Wicklow in the cathedral church of St. Patrick, Dublin; and there is also a chapelry, in the patronage of the Prebendary, who receives the entire tithes, amounting to £378. 6. 5., and pays the curate's stipend. The church, a remarkably neat structure in the later English style, was erected at Nun's Cross, in 1817, by the late F. Synge, Esq., assisted by a gift of £800, and a loan of £1000 from the late Board of First Fruits, and by subscriptions of the resident gentry; and the Ecclesiastical Commissioners have recently granted £125 for its repair. All the sittings, with the exception of eight pews for the principal families, are free; a monument to the memory of its founder is about to be placed in the chancel. In the R. C. divisions the parish forms part of the union or district of Wicklow; the chapel is a neat building at Ballinahinch. About 150 children are educated in four public schools on the estates of Glenmore, Ballycurry, Dunran, and Inchinappa, which are maintained solely by the respective proprietors, and to each are attached apartments for a master and mistress; there is also a private school of about 50 children. The late C. Tottenham, Esq., bequeathed for the use of the poor, £10 per annum charged on his estate of Ballycurry. On the lands of Dunran are the ruins of an ancient castle, formerly belonging to the O'Byrnes; and during the disturbances of 1798, the insurgents, after their defeat at Newtown-Mount-Kennedy, took refuge here, but were soon after driven out with great loss.

The neighbourhood is chiefly celebrated for the variety and beauty of its scenery; it lies on the east side of that vast extent of mountain, which forms the centre of the county of Wicklow, and is interspersed with numerous deep glens and mountain hollows, which, accordingly as they have been improved by art, or left in a state of nature, either excite emotions of pleasure and surprise, or of awe and apprehension. Of these, Dunran is particularly celebrated as combining both these characters, in an eminent degree: it is a very deep glen, from one side of which barren and rugged rocks project in every variety of fantastic form, and vast heaps of massive fragments are spread beneath. Among these rocks is one of immense bulk, which appears to threaten all below it, and which, from its striking resemblance in form to a mitre, is called the Bishop's Rock. The opposite side of the glen is richly clothed with wood, having been planted in almost every part of it by the late Lord Rossmore with forest trees of every kind. Farther along the base of the mountain, the glen ex-

## KIL

pands to the left, and to the right is another glen, similarly dividing the mountain, and having in its recesses a beautiful winding lake. Near the entrance of the latter is a pathway leading by a gradual ascent to an elevated lawn, on which is a cottage for the refreshment of visitors, beyond which it is continued to the View or Spy Rock, commanding a fine view over a foreground of vast extent and diversified beauty, and terminated in the distance by the sea and the mountains of North Wales, which may be distinctly seen in clear weather. The view from the summit of Dunran is still more splendid, comprehending, in addition to the former, the picturesque mountains on the northern coast, and those of Dublin, Bray Head, and the long wild range of mountains to the west. The Devil's Glen, a deep rocky chasm enclosed on both sides by lofty and precipitous cliffs, among which, wherever they could take root, have been planted firs of all kinds, beech, oak, sycamore, and other forest trees, presents an assemblage of features highly picturesque and impressively magnificent. The various hues of the foliage contrast powerfully with intervening masses of bare rock; and the river Vartrey, a mountain torrent, on its entering the glen, descends from a height of nearly 100 feet, forming several beautiful falls before it reaches its narrow rocky bed. Through the upper vista above these falls are seen the distant mountains; and from a walk which has lately been formed by the proprietor of Glenmore, at a considerable height above the bed of the river, a comprehensive view of the whole glen is obtained, and some of the finest sweeps are seen to great advantage. Another walk was made by the same gentleman, in 1835, leading to many parts of the glen, and commanding some of its most interesting features. Near the village of Ashford, about a mile from the Glen, is a small but comfortable hotel and posting-house. There are several other glens in this very wild and romantic part of the county, all strongly marked with features of interest and beauty. Of these, Ballyvolan has been but recently planted: there are two singular caverns in this glen, called the "Robbers' Caves;" and on a farm at its southern extremity, belonging to Mr. G. Trim, are some small remains of Ballyvolan fort, said to have been the asylum of Jas. II. on his flight from the battle of the Boyne, previously to his reaching Shelton Abbey. Coins, swords, spurs, arrow-heads, stone balls covered with lead, and various other relics have been found near this spot; and in a contiguous field are the ruins of the ancient chapel of Kilmartin. In this field were found, in 1835, numerous skeletons and portions of burnt wood; and in a marl-pit, on the same townland, a horn of very large size was found about 18 years since, filled with silver coins of the reign of Elizabeth. There are remains of old churches at Killeskey, Kilfea, Killoughter, and Trinity, near which last is a holy well.

KILLESTER, a parish, in the barony of COOLOCK, county of DUBLIN, and province of LEINSTER, 3 miles (N. E.) from Dublin; containing 113 inhabitants, and 228 statute acres. This parish commands fine views of the Dublin and Wicklow mountains, and of the bay of Dublin, and contains several seats, the principal of which are Killester House, the property of Gen. Luscombe, in which are incorporated the remains of an old abbey, and in the demesne is a fine grove of lime trees; Maryville, the seat of A. Barlow, Esq., Woodville, of J. Bingham, Esq.;

## KIL

Hollybrook House, of W. M'Dougall, Esq.; Hollybrook Park, of G. Symes, Esq.; Killester Lodge, of G. Wilson, Esq.; Clontarf Strand, of J. Chambers, Esq.; and Oatley, of G. Farran, Esq. It is a rectory, in the diocese of Dublin, appropriate to the economy estate of Christ-Church cathedral, Dublin, the tithes of which amount to £21. In the R. C. divisions it forms part of the union or district of Clontarf. There are some remains of the church, which, from its circular arches, appears to be very ancient. About 35 children are educated in a public school, and there is also a Sunday school.

KILLEVALLY, a village, in the parish of NEW-TOWN, barony of MOYCASHEL, county of WESTMEATH, and province of LEINSTER,  $\frac{1}{2}$  a mile (W.) from Tyrrel's Pass, on the road from Dublin to Athlone; containing 38 houses and 186 inhabitants. It has a small linen manufacture, and fairs are held on June 12th and Oct. 23rd.

KILLEVEY, or KILLSLEVE, a parish, partly in the barony of LOWER ORIOR, but chiefly in that of UPPER ORIOR, county of ARMAGH, and province of ULSTER, 4 miles (W.) from Newry; containing, exclusively of Camlough and Meigh, 4259 inhabitants. Including the parishes of Camlough and Meigh (which are described under their own heads) it comprises, according to the Ordnance survey, 28,174 statute acres, of which 4191 are in Lower, and the remainder in Upper Orior. Of these, about 21,440 are arable and pasture, 190 water, and 6300 mountain and bog. The mountain called Slieve Gullion separates this parish from Forkhill, and rises to the height of 1893 feet above the level of the sea. The system of agriculture has been much improved recently. Whinstone and grey granite are extensively worked for building, and porphyry is also found. There is a communication with Lough Neagh by the Newry canal, and the river Bann. The principal seats are Drumbanagher Castle, that of Lieut.-Col. Maxwell Close, a handsome residence recently erected in the Italian style, from a design by W. H. Playfair, Esq., of Scotch freestone, and situated in an extensive and richly planted demesne; Killevey Castle, built in the Gothic style, the seat of Powell Foxall, Esq.; and Ballintemple glebe, of the Rev. A. Cleland. The living is a rectory, in the diocese of Armagh, constituting the corps of the precentorship of Armagh cathedral, and is in the patronage of the Lord-Primate; the tithes, including those of "the perpetual curacies of Camlough and Meigh, amount to £1417. 12. 10. This parish, prior to 1773, included the district which has since been formed into the parishes of Camlough and Meigh, and had four churches, situated at Cloughinny, Camlough, Meigh, and Drumbanagher. The church at Drumbanagher was used as the parochial church till 1832, when one was built at Cloughinny, by a grant of £2000 from the late Board of First Fruits: it is a spacious cruciform structure, in the later English style. The glebe comprises 1150 statute acres, which is mostly unimprovable mountain land. In the R. C. divisions it is partly in the union or district of Forkhill, but chiefly in that of Camlough, and has a chapel at Lispomanon. There are five public schools, in which about 340 children are educated, two of which are principally supported by Col. and Mrs. Close, and two by Mr. and Mrs. Hall; and one private school, in which about 120 children are educated. Near



Drumbanagher Castle are the remains of a very extensive camp, which was the principal rendezvous of the Earl of Tyrone's army in the reign of Elizabeth; and near it is Tuscan's Pass, a most important station in early times, connecting the country of the O'Hanlons with that of the Maginnises. On the summit of Slieve Gullion is a very large cairn, which on recent examination was found to be one of the sepulchral monuments of the ancient Irish, and is supposed to have contained the remains of Cualgne, son of Breogan, a Milesian chieftain, who fell in battle on the plain beneath, and from whom the mountain and the surrounding district most probably derived their name. Near the cairn, and also on the summit of Slieve Gullion, is a pool called the Loch, about 60 yards in diameter, which, together with the cairn, forms the subject of a poem ascribed to Ossian, in which "Fionn-Mac-Cumhall," or Fingal, and his heroes make a conspicuous figure; it is called *Laoi-na-Sealga*, or "the Chace," and is among the translations of Irish poems by Miss Brooke.

KILLEVOLANE.—See KILVOLANE.

KILLEYMUR, or KILLIMER, a parish, in the barony of CLONDERLAW, county of CLARE, and province of MUNSTER, 4 miles (E. S. E.) from Kilrush, on the river Shannon; containing 3023 inhabitants. It comprises 4621 statute acres, as apportioned under the tithe act, and is principally under tillage. The land is generally good, and there is a small quantity of bog; sea-weed is used as manure. Flints of superior quality are quarried at Money-Point. The principal seats are Burrane House, the residence of J. Hodges, Esq.; Donogogue Castle, of G. Crowe Hodges, Esq.; Caradole of R. D. Daxon, Esq.; and Besborough, of the Rev. Theobald Butler. It is a vicarage, in the diocese of Killaloe, forming part of the union of Kilmurry-Clonderlaw; the rectory is partly impropriate in the representatives of Lord Castlecoote, and partly forms a portion of the rectorial union of Kilrush. The tithes amount to £203. 1. 6½., of which £55. 7. 8¼. is payable to the rector of Kilrush, £64. 12. 3¾. to the impropriator, and £83. 1. 6½. to the vicar: there is a glebe of one acre. In the R. C. divisions it forms part of the union or district of Kilrush, and contains a chapel, in which is a school of about 100 children. There is also a private school, in which about 30 children are taught. The ruins of the parish church, and of another small church or chapel still exist.

KILLIAN, or KILLYAN, a parish, in the barony of KILLIAN, county of GALWAY, and province of CONNAUGHT, 4 miles (N. E.) from Caltra, on the road from Roscommon to Mount-Bellew; containing 5386 inhabitants. It comprises, according to the Strafford survey, 5195 statute acres, besides a considerable quantity of bog, which, when reclaimed, forms moderately good land. The principal seats are Killyan, the residence of J. Cheevers, Esq. J. P.; Kentstown, of G. Davis, Esq.; Riversdale, of James Kelly, Esq.; Ballybane, of John Kelly, Esq.; and St. Brendan's, of the Hon. T. Ffrench, which takes its name from a well dedicated to that saint. The village of Ballinamore, on the river Shiven, in this parish, has a daily penny post to Ahascragh, and a fair on the 21st of August. The living is a vicarage, in the diocese of Elphin, episcopally united, in 1811, to the vicarage of Killararan, and in the patronage of the Bishop; the rectory is impropriate in the representatives of Lord Kingsland. The tithes amount

to £172, which is equally divided between the impropriators and the vicar; and the entire tithes of the benefice amount to £160. The church is a small building: there is neither glebe-house nor glebe. In the R. C. divisions this parish is the head of a union or district, comprising also part of Kilronan, and containing a chapel in each. There is a small Carmelite friary at Togherger. About 10 children are educated in a public school, to which the vicar contributes £5 annually, and about 390 in six private schools.

KILLIANE, county of GALWAY.—See KILLANE.

KILLIANE, a parish, in the barony of FORTH, county of WEXFORD, and province of LEINSTER, 2¾ miles (S. S. E.) from Wexford, on the road from that place to Rosslare; containing 260 inhabitants. It comprises 1064 statute acres, which are partly under tillage, but chiefly in pasture: the soil is good, and well cultivated, and there is abundance of limestone and marl. Killiane Castle, the property of Vigors Harvey, Esq., is on the shore of Wexford haven, of which it commands a pleasing view. The parish is in the diocese of Ferns, and is an impropriate curacy, forming part of the union of Killinick; the rectory is impropriate in the Earl of Portsmouth. The tithes amount to £68. 11. 5., of which £17. 10. 4. is payable to the impropriator, and £51. 1. 1. to the curate. In the R. C. divisions it forms part of the union or district of Piercestown. About 40 children are educated in a private school. The church is in ruins, and there are also the remains of a chapel, with a small burial-ground attached, near Killiane Castle, supposed to have been the cemetery of its ancient proprietors.

KILLILANE, or St. HELEN'S, a parish, in the barony of FORTH, county of WEXFORD, and province of LEINSTER, 10 miles (S. E.) from Wexford, and near the southern extremity of the bay of Rosslare; containing 144 inhabitants. This parish, which for civil purposes forms part of Kilrane, comprises only 636 statute acres as apportioned under the tithe act, and is chiefly in tillage; sea-weed is used as manure. It is a rectory, in the diocese of Ferns, forming part of the union of Tacumshane, and the corps of the chancellorship: the tithes amount to £49. 3. 10f. In the R. C. divisions it is part of the union or district of Tagat, or Kilrane.

KILLILEAGH.—See KILLYLEAGH, county of ARMAGH.

KILLILOGUE, commonly called KERLOGUE, a parish, in the barony of FORTH, county of WEXFORD, and province of LEINSTER, 1 mile (S.) from Wexford, on the road from that place to Killinick: the population is included in the returns for St. Michael and Maudlintown. It comprises only the townlands of Kerlogue and Coolballagh, containing 220 statute acres, which are principally under tillage; and is watered by a small stream that falls into Wexford harbour, near which a thin vein of copper ore was found about 20 years since. It is a rectory, in the diocese of Ferns, united by act of council, in 1722, to St. Patrick's, Wexford: the tithes amount to £12. 1. 4½. In the R. C. divisions it also forms part of the union or district of Wexford.

KILLILY, or KILLEELY, a parish, partly in the barony of LOUGHREA, partly in that of KILTARTAN, but chiefly in that of DUNKELLIN, county of GALWAY, and province of CONNAUGHT; 4 miles (S.) from Oranmore, on the road from that place to Ardahan; containing

1443 inhabitants, and 3775 statute acres. It is a vicarage, in the diocese of Kilmacduagh, forming part of the union of Kilcolgan; the rectory is appropriate to the see, provostship, and archdeaconry of Kilmacduagh, to the prebend of Kinvarra in the cathedral of that see, and to the vicarage. The tithes amount to £126, of which £25 is payable to the Ecclesiastical Commissioners, £23 to the archdeacon, £30 to the provost, £6 to the prebend, and £42 to the vicar. In the R. C. divisions it forms part of the district of Kinvarra, and contains a chapel. About 65 children are educated in a public school aided by an annual donation from the vicar; and 245 in four private schools.

KILLIMER.—See KILLEYMER.

KILLIMORE-BOLLOGE, a parish, in the barony of LONGFORD, county of GALWAY, and province of CONNAUGHT, 7 miles (W. S. W.) from Eyrecourt, on the road from that place to Loughrea; containing 4284 inhabitants. The parish comprises 6848 statute acres, as apportioned under the tithe act, and a considerable quantity of bog. There is a constabulary police station at Killimore; and fairs are held there on Jan. 1st, March 17th, June 29th, Sept. 29th, and Nov. 22nd. The principal seats are Heathlawn, that of M. Monahan, Esq.; Hearnesebrooke, of G. D. Hearne Kirkaldy, Esq., J.P.; and Rathmore, of J. McDermott, Esq., J.P. It is a vicarage in the diocese of Clonfert, forming part of the union, of Dononaughta; the rectory is appropriate to the see. The tithes amount to £193.16.11., of which £83.1. 6½. is payable to the Ecclesiastical Commissioners, and £110. 15.4½. to the vicar. In the R. C. divisions it is the head of a union or district, comprising also Tyrenascragh, and containing a chapel in each parish. About 200 children are educated in three private schools.

KILLIMORE-DALY, a parish, partly in the barony of ATHENRY, partly in that of TYAQUIN, but chiefly in that of KILCONNELL, county of GALWAY, and province of CONNAUGHT, 4½ miles (E.), from Athenry, on the road from that place to Kilconnell; containing 1945 inhabitants, and 6181 statute acres. The principal seats are Killimor Castle, formerly the seat of the Daly family, but now the residence of Hyacinth Burke, Esq.; Cloncah, of P. Daly, Esq.; and Anne Ville, of the Rev. J. Seymore. It is a vicarage, in the diocese of Clonfert, forming part of the union of Aughrim; the rectory is appropriate to the see and deanery of Clonfert, and to the vicarage. The tithes amount to £108.18.5¼., of which £20.6. 1¾. is payable to the Ecclesiastical Commissioners, £14.15.4½. to the dean, and £73.16.11. to the vicar. In the R. C. divisions it forms part of the district of Kiltullagh, and has a chapel. About 120 children are educated in two private schools.

KILLINAGH, a parish, in the barony of TULLAGHAGH, county of CAVAN, and province of ULSTER, 7½ miles (E. by S.) from Manor-Hamilton, on Lough Macnean; containing 5383 inhabitants. It comprises, according to the Ordnance survey, 24,783¾ statute acres, including 982¾ under water, of which 42¾ are in Lower and 806¼ in Upper Lough Macnean. The living is a vicarage, in the diocese of Kilmore, and in the patronage of the Bishop; the rectory is inappropriate in Major Saunders, and the tithes amount to £290. The church was erected in 1786, by aid of a gift of £390 from the late Board of First Fruits, and the Ecclesiastical Com-

missioners have recently granted £163 for its repair. The R. C. parish is co-extensive with that of the Established Church, and has a chapel at Killinagh, and one at Doobally. There is a place of worship for Primitive Methodists. About 320 children are educated in three public, and 310 in seven private, schools, and there is a Sunday school.

KILLINANE, a parish, partly in the barony of IDRONE EAST, but chiefly in that of IDRONE WEST, county of CARLOW, and province of LEINSTER, 1½ mile (S. W.) from Bagnalstown, on the road from Gowran to Carlow: containing 899 inhabitants. Killinane House is the residence of — Groome, Esq., and Malcolmvile, of Capt. Mulhallen; the latter is situated on rising ground above the Barrow, and commands extensive views. The living is a rectory, in the diocese of Leighlin, forming the corps of the chancellorship, and in the gift of the Bishop: the tithes amount to £270. This parish is annexed, under the provisions of the act of the 4th of Geo. IV., c. 86, to the parish of Wells, and the inhabitants enjoy all the rights of its church, as if they were parishioners. In the R. C. divisions it forms part of the union or district of Old Leighlin. The old church is in ruins.

KILLINANE, a parish, partly in the barony of LOUGHREA, partly in that of KILTARTAN, but chiefly in that of DUNKELLIN, county of GALWAY, and province of CONNAUGHT, 5½ miles (S. W.) from Loughrea, on the road from that place to Gort; containing 886 inhabitants. It comprises 4845 statute acres, as apportioned under the tithe act, and about 200 acres of bog. Here are Roxboro', the seat of Dudley Persse, Esq., and Castleboy, of R. Persse, Esq., near each of which are the ruins of an old castle. It is a vicarage, in the diocese of Kilmacduagh, consolidated by act of council, in 1726, with the vicarages of Kiltomas, Kilchrist, Iserkelly, Killogilleen, Killora, and Killoran, and in the alternate patronage of the Marquess of Clanricarde and the Bishop; the rectory is appropriate to the see. The tithes amount to £112. 10., of which £24. 10. is payable to the Ecclesiastical Commissioners, and £88 to the vicar. The church is a small building, for the repairs of which the Ecclesiastical Commissioners have lately granted £285. The glebe-house, which is in Kilchrist, was erected by aid of a gift of £300, and a loan of £500, in 1816, from the late Board of First Fruits: the glebe comprises 19 acres. About 50 children are educated in a private school.

KILLINANE, a parish, in the barony of IVERAGH, county of KERRY, and province of MUNSTER, 4 miles (N. E.) from Cahirciveen, on the road to Milltown; containing 3215 inhabitants. This parish is situated on the southern shore of Dingle bay, and at the inner extremity of the harbour of Valencia: it comprises 23,120 statute acres, as apportioned under the tithe act, of which 5030 consist of arable land, 7580 of mountain pasture, and the remainder (with the exception of about 40 acres of woodland) of rocky mountain, waste, and bog. Towards the sea are mountains of great elevation, affording pasture during the summer months; the intervening valleys are coarse and rocky, with only a small proportion of tillage. On one of the mountains is a remarkable prominence called "The Hag's Tooth," and on the north side of it are some small romantic lakes. The sea on the north-east forms several creeks, of which

that of Kells affords shelter to small vessels. Near this place is a coast-guard station, being one of the four included in the district of Valencia. The river Fahrta, which rises near the south-east end of the parish, is navigable for boats a considerable way up from the harbour of Valencia, affording great facility for the conveyance of sea-weed and sand; the latter, which is brought from Begnis island, is of superior quality, and constitutes a valuable manure. The parish is in the diocese of Ardferit and Aghadoe, and is a rectory, forming part of the union of Cahir: the tithes amount to £160. 16. and there is a glebe of 61½ acres. In the R. C. divisions it is part of the district of Cahirciveen: there is a chapel at Tielmore. At Deelis is a school-house, with apartments for the master, built in 1833, at the expense of Mrs. Raymond, for the education of the male children of her tenantry, and endowed by her with £20 per annum. A school is also supported by the coast-guard, in which and in a private school about 40 children are educated. The ruins of the old church still remain in the burial-ground at Seugrany.

KILLINARDRISH, a village, and post-town, in the parish of CANNAWAY, barony of EAST MUSKERRY, county of CORK, and province of MUNSTER, 5 miles (E.) from Macroom; containing 65 inhabitants. This village is beautifully situated on the south bank of the river Lee, and is connected with Carrigadrohid by an ancient bridge. It consists of several neat cottages with gardens, and was formed by R. B. Crooke, Esq., of Killinardrish House, to whom it belongs. It is a constabulary police station, and has a sub-post office to Cork and Macroom: fairs have been recently established. Besides Mr. Crooke's seat, here is an elegant villa belonging to R. J. O'Donoghue, Esq.

KILLINCARRIG, a village, in the parish of DELGANY, barony of RATHDOWN, county of WICKLOW, and province of LETNSTER, ½ a mile (E. N. E.) from Delgany, on the road from Bray to Wicklow; containing 23 houses and 168 inhabitants. Killincarrick House, the seat of A. Jones, Esq., is situated in grounds tastefully laid out and commanding very fine mountain and sea views: in the demesne are the ivy-clad remains of an ancient castle, in which several silver coins of Wm. III. were discovered in 1833. Mr. Jones has an extensive flour-mill here.

KILLINCHY, a post-town and parish, partly in the barony of DUFFERIN, but chiefly in the baronies of UPPER and LOWER CASTLEREAGH, county of DOWN, and province of ULSTER, 9 miles (N.) from Downpatrick, and 92 (N. N. E.) from Dublin, on the road from Downpatrick to Belfast: containing 7820 inhabitants, of which number, 199 are in the town. According to the Ordnance survey it comprises 13,686 statute acres, of which 6437¼ (including the islands of Dunccey and Island More, in Strangford Lough, and 75¾ acres in that lough), are in the barony of Dufferin; of the remainder, 3281 are in Lower Castlereagh and 4147¼ (including 50½ of water) are in Upper Castlereagh. The land is chiefly in tillage, and in a high state of cultivation; there is no waste land and but little bog; clay-slate abounds, and a thin seam of coal is visible at the lough. There are several corn-mills, and fairs are held in the town on Jan. 5th, April 6th, July 6th, and Oct. 5th. It is a constabulary police station, and has a sub-post-office to Comber and Killyleagh. Petty sessions

are held in the court-house on alternate Saturdays. At the White rocks is a small but excellent harbour and a small pier, at which vessels of 80 tons can load, and from which a considerable quantity of agricultural produce is exported. Here is Ardview, the residence of T. Potter, Esq. The living is a rectory, in the diocese of Down, and in the alternate patronage of Viscount Bangor and the Earl of Carrick: the tithes amount to £800. The church, a large and handsome edifice with a square embattled tower, situated on an eminence, was built in 1830, at an expense of £900, above half of which was raised by subscription. There is a glebe-house, with a glebe of 12 acres. In the R. C. divisions the parish forms part of the union or district of Saintfield and Killinchy, and has a chapel at Carrickmannon. There is a meeting-house for Presbyterians in connection with the Synod of Ulster, of the first class. The parochial schools, in which are about 140 children, are principally supported by the rector; the school-house, built in 1825, is a good plain edifice, containing separate school-rooms for boys and girls, and residences for the master and mistress. There are also eight other public schools, some of which are aided by annual donations from Lord Dufferin, D. Gordon, Esq., and the rector; they afford education to about 600 children; and about 70 children are educated in a private school. The Earl of Limerick, about 1730, gave part of the townland of Killinchy, which now produces £300 per annum, to the Incorporated School Society; and in 1810, Major Potter bequeathed £100 to the poor members of the Presbyterian meeting-house, among whom the interest is divided every Christmas. Here are the remains of Balloo fort, near which many silver coins of the reigns of John and other monarchs were found in 1829. The ancient castle of the family of White stood on the site of Killinchy fort, and in 1802 many silver and copper coins were found in its vicinity. In the churchyard is the tomb of the ancient family of Bruce.

KILLINCOOLE, a parish, in the barony and county of LOUTH, and province of LEINSTER, 4 miles (S. E.) from Lurgan-Green, on the road from Ardee to Dundalk; containing 770 inhabitants. According to the Ordnance survey it comprises 1397¼ statute acres, without any waste land or bog. It is mostly under tillage, and the soil is good and well cultivated. Here is a flax and an oatmeal mill. Stone is quarried for building, and repairing the roads. The principal seats are Fair Valley, the residence of Mervyn Pratt, Esq.; Killincoole Castle, the property of M. Fortescue, Esq.; and the glebe-house, of the Rev. J. Wright. The living is a rectory, in the diocese of Armagh, and in the patronage of the Lord-Primate; the tithes amount to £241. 18. 3. The church is a neat plain building, erected about 1805 by aid of a loan of £500 from the late Board of First Fruits, and has lately been repaired by a grant of £126 from the Ecclesiastical Commissioners. The glebe-house is a handsome residence on a glebe of 15 acres. In the R. C. divisions this parish, forms part of the union or district of Darver and Dromiskin. About 14 children are educated in a public school, which is supported by the rector, and about 70 in a private school. The ancient castle of Killincoole is a square building with circular towers at the angles, and has a cave under its eastern side, which is supposed to lead to a well.

KILLINEEN, or KILLINAN, a parish, partly in the barony of LOUGHREA, but chiefly in that of DUNKELLIN, county of GALWAY, and province of CONNAUGHT, 2½ miles (W.) from Craughwell, on the road to Oranmore; containing 1449 inhabitants. It comprises 4374 statute acres, as applotted under the tithe act; and is a vicarage, in the diocese of Kilmacduagh, forming part of the union of Kilcolgan; the rectory is partly appropriate to the see and partly to the archdeaconry. The tithes amount to £134, of which £26 is payable to the Ecclesiastical Commissioners, £63 to the archdeacon, and £35 to the vicar. About 40 children are educated in a private school.

KILLINEY, a parish, in the half-barony of RATHDOWN, county of DUBLIN, and province of LEINSTER, 2½ miles (S. by E.) from Kingstown, on the road from Dublin to Bray; containing 495 inhabitants. This parish comprises 1269 statute acres, as applotted under the tithe act, and valued at £3118 per annum. The hills of Killiney command magnificent views of Howth, Kingstown, and Dublin bay; the groves of Merrion and Mount Anville, with part of Dublin, the Phoenix Park, and the river Liffey, Killiney bay, Bray Head, and the two Sugar-Loaf mountains. They are visited by many parties of pleasure in summer, at which season Killiney and its vicinity are favourite places of residence, and several pretty villas and rustic cottages have been erected for such as may take up their abode here. There are three hills, called "the Three Sisters," in one of which was procured the stone for constructing Kingstown harbour: the second is of considerable elevation; the village of Killiney, which is in the parish of Kill, occupies the south side of the third hill. The principal seats are Loftus Hill, formerly belonging to Mr. Henry, which is beautifully situated to the north of the Killiney hills; Laughlinstown House, the residence of the Hon. Judge Day; Ballinclea, of the Hon. Mrs. Mellefont; Killiney Park, of Sir N. W. Brady, Knt.; Saintbury, of Capt. Stritch; Kilmarnock, of Lieut. Baker, R. N.; Ballybrack Grove, of Japhet Alley, Esq.; Killiney House, of Capt. Gaynor; Marino, of Mrs. King; Martello Farm, of T. Oxley, Esq.; and Druid Cottage, of Mrs. Patten. It is a perpetual curacy, in the diocese of Dublin, forming part of the union of Monkstown; the rectory forms part of the corps of the deanery of Christ Church, Dublin. The tithes amount to £117.0.11½., of which £78.0. 7¼. is payable to the dean, and £39.0.4¼. to the incumbent of Monkstown. By a public act passed in the 9th of Geo. IV. it was enacted that a church, or chapel of ease to Monkstown, should be erected at Killiney, and endowed with houses and land in the village of Dalkey, which were taken from the deanery. For some years divine service was performed by the Rev. Chas. Sleater, the first chaplain (who was appointed by the incumbent of Monkstown) in a private house, but in 1834 a chapel of ease was erected on a site given by Sir Compton Domville, Bart., who also gave a portion of glebe. It is in the later English style, and is built of the white granite that is found in great abundance on the spot; at the west end is an embattled tower with pinnacles. In the R. C. divisions this parish forms part of the union or district of Kingstown. In the village is a public school, in which about 60 children are educated, and a school-house was erected in 1834, in connection with the church. A dispensary

in the village is maintained in the customary manner. Near Killiney bay are two Martello towers and two batteries. The picturesque ruins of the old church, covered with ivy, are on the shore. In Killiney Park and the grounds of Druid Cottage are some interesting druidical remains. Stone coffins and urns of baked clay were found in the grounds of Killiney House, about the year 1784; and ancient coins, ornaments and military weapons have been frequently found here. Near Dorset Lodge is a pyramidal monument of granite, erected to mark the spot where the fourth Duke of Dorset lost his life accidentally, while hunting, in 1815.

KILLINGLEY.—See KILLANULLY.

KILLINICK, a parish, in the barony of FORTH, county of WEXFORD, and province of LEINSTER, 4½ miles (S.) from Wexford, on the road to Rosslare; containing 591 inhabitants. It comprises 1254 statute acres, which are chiefly under tillage, and in a good state of cultivation: there is a quarry of shingle, which is used for repairing the roads. Coal and other commodities are brought up in cots from Wexford harbour, by an inlet which is navigable at spring tides. Some of the inhabitants on the banks of this inlet are engaged in fishing. Fairs are held in the village on Easter-Monday, Whit-Tuesday, April 8th, May 27th, Sept. 21st, and Nov. 30th. Petty sessions are held every fortnight or month, on Tuesdays, and here is a constabulary police station. The living is a rectory, episcopally united to the vicarage of Maglass, and to the impropriate curacies of Killiane, Kilmocree, St. Michael's, and Ishartmon. The tithes amount to £102. 18. 5½., of which £3. 14. 5. is payable to the impropriator, £85. 2. 7. to the rector, and £14. 1. 5½. to the rector of Ballybrennan. The church, a plain modern structure with a square tower, was built in 1828, by a loan of £1100 from the late Board of First Fruits, but has lately been condemned as unsafe. In the R. C. divisions this parish forms part of the union or district of Maglass, and has a neat chapel at Ballymore. The parochial school is held in a private house, and is aided by donations from the rector; and there is another public school, in which 120 children are educated, and 40 are taught in a private school. Ballyran Castle is situated about a quarter of a mile south of the church, and is the property of the Lett family.

KILLINOR, or KILNENER, a parish, in the barony of GOREY, county of WEXFORD, and province of LEINSTER, 4½ miles (S. W.) from Arklow, on the old road from that place to Gorey; containing 1326 inhabitants. It comprises 5307 statute acres, as applotted under the tithe act, and is chiefly in tillage. A cattle fair is held on Sept. 8th. It is an impropriate curacy, in the diocese of Ferns, united by episcopal authority to Kilpipe: the rectory is impropriate in Sir Richard Steele, Bart: the tithes amount to £124. 12. 3¼., of which £69. 4. 7½. is payable to the impropriator, and the remainder to the curate. Here is a glebe-house, with a glebe of 17a. 3r. 20p. In the R. C. divisions it forms part of the union or district of Gorey, and has a chapel at Ballyfad.

KILLISHAL.—See KILLESHELL.

KILLISHANE.—See KILSHINANE.

KILLISHY, a parish, partly in the barony of EAST OPHALY, but chiefly in that of SOUTH NAAS, county of KILDARE, and province of LEINSTER, 1½ mile (S.) from

Naas, on the road from that place to Kilcullen; containing 769 inhabitants. It comprises 3491 statute acres, as applotted under the tithe act. Killishy House is the residence of — Graydon, Esq. The living is a rectory and vicarage, in the diocese of Kildare, episcopally united to the rectory of Ballymann, and in the patronage of the Bishop: the tithes amount to £214.15.1., and of the union to £251. 13. 6. The church is an ancient building, connected with which is a still more ancient tower, which is circular, on a square base. In the R. C. divisions the parish forms part of the district of Newbridge, and has a neat chapel at Two-mile-town. About 50 children are educated in a public school. A religious house was founded here by St. Patrick, for his nephew, St. Auxil, who died in 454. Close to the churchyard are the remains of an old castle, and near it is a cavern with several ramifications.

KILLODIERNAN, a parish, in the barony of LOWER ORMOND, county of TIPPERARY, and province of MUNSTER, 5 miles (N.) from Nenagh, on the river Shannon; containing 1348 inhabitants. It comprises 3476 statute acres, as applotted under the tithe act, generally light land and in tillage. There is a constabulary police station at Puckane. The principal seats are Rockvalley, the residence of W. Molloy, Esq.; Blackfort, of W. Minnett, Esq.; the Lodge, of W. Studdart, Esq.; a fishing lodge of the Very Rev. Gilbert Holmes, Dean of Ardfer, beautifully situated on the banks of the Shannon; and Johnstown Park, the large and finely situated residence of J. S. Prendergast, Esq., in a well-planted demesne of about 200 acres, commanding fine views of the Shannon. The living is a rectory and vicarage, in the diocese of Killaloe, and in the patronage of the Bishop: the tithes amount to £231. 15. 4¾. The church is a neat edifice, built in 1811 by aid of a gift of £800 from the late Board of First Fruits, and has been recently repaired by a grant of £100 from the Ecclesiastical Commissioners. There is a glebe-house, with 22 acres of glebe. In the R. C. divisions the parish forms part of the union or district of Monsea, and has a chapel at Puckane. About 200 children are educated in four private schools. On the townland of Urragh are the remains of a castle, and in the demesne of Johnstown Park are the ruins of an ancient chapel, with a burial-ground attached, which is still used.

KILLOE, or KILLOW (LOWER and UPPER), a parish, partly in the barony of GRANARD, but chiefly in that of LONGFORD, county of LONGFORD, and province of LEINSTER, 4 miles (E.) from Longford, on the road from that place to Granard; containing 16,779 inhabitants, of which number, 15,058 are in Lower Killoe, and 1721 in Upper Killoe. An abbey was founded at Cloono, which is supposed to have been in this parish, in 668; and in 1798, the French army, under Gen. Humbert, surrendered at Ballinamuck. The parish comprises 30,898 statute acres, of which 25,608 are in Lower Killoe, on the northern side of the river Camlin, and 5290 in Upper Killoe, to the south of the river. The northern part is mountainous, and contains a good deal of bog, but the southern part is rich grazing land. At Creeve is a quarry of very fine limestone; at Ballinamuck a fine freestone flag quarry, and there is abundance of potters' clay. The principal seats are Farra, the residence of Willoughby Bond, Esq.; Newtown Bond, of H. M. Bond, Esq.; and Bawnmore, of the Rev. G. B. Moore. It is a

vicarage, in the diocese of Ardagh, and in the gift of the Bishop, divided into Upper and Lower Killoe; the former of which is united to Clongesh, and the latter to Templemichael: the rectory is impropriate in Sir J. B. Piers, Bart.: the tithes of Lower Killoe amount to £812. 6. 1¾., of which £276. 18. 5½. is payable to the impropriator, and £535.7. 8¼. to the rector of Clongesh: the tithes of Upper Killoe amount to £200, of which £90 is payable to the impropriator, and £110 to the rector of Templemichael. There is a church in Lower Killoe, for the erection of which the late Board of First Fruits, in 1824, gave £900, and Willoughby Bond, Esq., £200. There is also a church at Drumlish, in Upper Killoe, for the erection of which the late Board gave £900, in 1824. A glebe of 79 acres is attached to the church in Lower Killoe. In the R. C. divisions this parish forms three unions or districts, namely, Moyne and Drimard, Drumlish and Ballinamuck, and Killoe and Ainbegs, and contains six chapels. There is a meeting-house at Corboy for Presbyterians in connexion with the Synod of Ulster, of the second class. About 40 children are educated in two public schools in Lower Killoe, to one of which the R. C. Bishop of Ardagh contributes £20 annually; and about 1400 in nineteen private schools. In Upper Killoe about 180 are educated in three public schools, to which the Countess Dowager of Rosse contributes £8, Viscount Lorton £10, Willoughby Bond, Esq., £8, and the rector £2, annually; and about 110 in eight private schools. At Newtown-Bond are the ruins of a church, and near Bawnmore are those of an ancient castle and two Danish forts. On the townland of Clonard is a large red flagstone, inscribed with many emblems or characters.—See BALLINAMUCK and DRUMLISH.

KILLOFIN, a parish, in the barony of CLONDERLAW, county of CLARE, and province of MUNSTER, 7 miles (S.W.) from Kildysart, on the river Shannon; containing 4073 inhabitants. It comprises 3948 statute acres, and is almost entirely under tillage, yielding abundant crops; there is some bog. In several parts of the parish are indications of coal, and culm is obtained at Slievedooly and Clonkerry. The south-western part of the parish consists of a peninsula, projecting into the Shannon, and forming the south-east side of Clonderlaw bay. On Kilkeran Point, at its extremity, is a battery mounting six 24-pounders and two howitzers, with a bomb-proof barrack for a detachment of artillerymen. The principal seats are Ballyartney, the residence of R. Barclay, Esq.; Clonkerry, of T. Lloyd, Esq.; and Kilkeran Lodge, the property of T. Spaight, Esq. It is a vicarage, in the diocese of Killaloe, forming part of the union of Kilmurry-Clonderlaw: the rectory is impropriate in Bindon Scott, Esq.: the tithes amount to £284, of which £160 is payable to the impropriator, and £124 to the vicar. In the R. C. divisions it is also part of the union or district of Kilmurry-Clonderlaw, and has a handsome cruciform chapel near Labasheeda. There are six private schools, in which about 420 children are educated. Some remains of the parish church still exist, the burial-ground of which is still used; at Kilkeran are the ruins of a small church, with a burial-ground, which is only used for the interment of children; and at Killanna are the ruins of an ancient building, supposed to have been a monastery. In Millpark is a chalybeate spring.—See LABASHEEDA.

**KILLOGHCONNOGHAN**, or **KLLACONNIGAN**, a parish, in the barony of LUNE, county of MEATH, and province of LEINSTER.  $6\frac{3}{4}$  miles (W.) from Trim, on the road from Dublin to Mullingar; containing 2329 inhabitants. It comprises about 4000 acres, of which about one-fourth is bog, much of which was planted by the late Earl of Darnley; the remainder is principally under tillage. There is a good quarry of limestone, and at Inchmore is a corn-mill. Fairs are held on March 25th, May 12th, Aug. 15th, and Nov. 1st. The principal seats are Elm Grove, the residence of J. Browne, Esq.; Parkstown, of J. Campbell, Esq.; and Kilmur, the property of A. Montgomery, Esq. The living is a perpetual curacy, in the diocese of Meath, and in the gift of the Earl of Darnley, who is impropiator of the rectory: the tithes amount to £300, payable to the impropiator, who allows the perpetual curate £69. 4.  $7\frac{1}{2}$ . per annum. The church is a neat structure, with a spire and steeple, and was erected in 1820, by aid of a gift of £200 from the late Earl of Darnley, and a loan of £700 from the late Board of First Fruits. The glebe-house was built by aid of a gift of £450 and a loan of £50 from the same Board, in 1822: the glebe comprises 21 acres. In the R. C. divisions the parish forms part of the union or district of Kildalkey, and has a handsome chapel, towards the erection of which the late Earl of Darnley gave £100, and half an acre of land on which it is built. About 150 children are educated in a school supported by the Earl of Darnley, and the same number in three private schools. There are some remains of a Franciscan friary and a castle at Donore, and of a castle at Carranstown.

**KILLOGILLEEN**, a parish, partly in the barony of LOUGHREA, but chiefly in that of DUNKELLIN, county of GALWAY, and province of CONNAUGHT, 5 miles (W.) from Loughrea, on the road from that place to Ardrahan j containing 939 inhabitants. Here is Monksfield, the residence of Capt. Morgan. It is a vicarage, in the diocese of Kilmacduagh, forming part of the union of Killinane: the rectory is appropriate to the see and archdeaconry of Kilmacduagh, and the vicars choral of Christ-Church, Dublin: the tithes amount to £120, of which £20 is payable to the Ecclesiastical Commissioners, £18 to the archdeacon, £20 to the vicars choral, and £62 to the incumbent. Here is a R. C. chapel. About 90 children are educated in a private school.

**KILLOH**.—See **KILLUA**.

**KILLOKENNEDY**, a parish, in the barony of TULLA, county of CLARE, and province of MUNSTER, 5 miles (W.) from Killaloe, on the road from that place to Ennis; containing 3586 inhabitants. It comprises 9349 statute acres, as apportioned under the tithe act, including much mountain pasture and some bog. Good building and flag stone are obtained. Ballyquin, the seat of—Arthur, Esq., is situated in Glenomera, which is celebrated as a shooting station for grouse and pheasants. At Kilbane is a constabulary police station. It is a vicarage, in the diocese of Killaloe, forming part of the union of Kiltonanlea, or Doonass: the rectory is part of the union of Omulod: the tithes amount to £216.2.9½. per annum, of which £106. 3. 1. is payable to the vicar, and the remainder to the rector. In the R. C. divisions it forms part of the unions or districts of Broadford and Doonass, and has chapels at Kilbane and Kilmore. There are two

private schools, in which about 220 children are educated.

**KILLOLOAN**, a parish, partly in the barony of UPPERTHIRD, county of WATERFORD, and partly in that of IFFA and OFFA EAST, county of TIPPERARY, and province of MUNSTER,  $2\frac{3}{4}$  miles (E. N.E) from Clonmel, on the road from that place to Waterford; containing 1150 inhabitants. The land is well cultivated, and there is abundance of good limestone. The river Suir, which flows through part of the parish, is navigable for small vessels. Here is Cottage, the residence of T. Ryan, Esq. It is a vicarage, in the diocese of Lismore, forming part of the union of Kilcash: the rectory is inappropriate in Viscount Lismore: the tithes amount to £102. 9. 2., of which £66.12. 3. is payable to the impropiator, and the remainder to the vicar. The church is a modern building. In the R. C. divisions it forms part of the union or district of Kilgrant. About 210 children are educated in two public schools, one of which is supported by Lady Osborne, and about 20 in a private school. At Gurteen are some druidical remains; and in the Waterford part of the parish are the ivy-clad ruins of Darinlar castle, of which only the keep and some vaults remain.

**KILLONE**, or **KILLOWEN**, a parish, in the barony of ISLANDS, county of CLARE, and province of MUNSTER,  $2\frac{1}{2}$  miles (S. by W.) from Ennis, on the road to Kildysart; containing 2354 inhabitants. It comprises about 3820 statute acres, as rated for the county cess. Limestone abounds, and is used for manure, for which purpose sea-weed and sand from the shores of the Fergus are also used; and the state of agriculture is gradually improving. About the year 1190, Donald O'Brien, King of Limerick, founded an abbey here for nuns of the order of St. Augustine, and dedicated it to St. John the Baptist. Slaney, the pious daughter of Donogh Carbreach, King of Thomond, was abbess of this nunnery. The ruins are beautifully situated near the north-eastern extremity of the Lake of Killone, and form a very picturesque feature in the scenery. At a short distance from the abbey is a celebrated holy well, dedicated to St. John, on the eve of whose anniversary it is resorted to by the peasantry from various parts of the county. The principal seats are, Edenvale, the residence of R. J. Stackpoole, Esq.; and New Hall, of J. McDonnell, Esq.: both are situated in picturesque demesnes, the latter being on an eminence above the Lake of Killone, and the former celebrated for its romantic vale, in which is a secluded lake, said to communicate with the river Fergus by a subterranean channel. The parish is in the diocese of Killaloe: the rectory is inappropriate in Bindon Scott, Esq., who receives the tithes, amounting to £180, and allows £10 per annum late currency for discharging the clerical duties; but the townland of Bearnageehy pays tithes to the rector of Clare Abbey. In the R. C. divisions it forms part of the union or district of Clare, and has a chapel at Ballyea. About 170 children are educated in two private schools.

**KILLONEHAN**.—See **KILLELONEHAN**.

**KILLONOGHAN**, or **KILLONAHON**, a parish, in the barony of BURREN, county of CLARE, and province of MUNSTER, 13 miles (S.W.) from Burren, on the western coast; containing 1185 inhabitants. This parish consists principally of rocky mountain pasture, affording scanty but rich herbage; a detached portion

Naas, on the road from that place to Kilcullen; containing 769 inhabitants. It comprises 3491 statute acres, as applotted under the tithe act. Killishy House is the residence of — Graydon, Esq. The living is a rectory and vicarage, in the diocese of Kildare, episcopally united to the rectory of Ballymann, and in the patronage of the Bishop: the tithes amount to £214.15.1., and of the union to £251. 13. 6. The church is an ancient building, connected with which is a still more ancient tower, which is circular, on a square base. In the R. C. divisions the parish forms part of the district of Newbridge, and has a neat chapel at Two-mile-town. About 50 children are educated in a public school. A religious house was founded here by St. Patrick, for his nephew, St. Auxil, who died in 454. Close to the churchyard are the remains of an old castle, and near it is a cavern with several ramifications.

KILLODIERNAN, a parish, in the barony of LOWER QRMOND, county of TIPPERARY, and province of MUNSTER, 5 miles (N.) from Nenagh, on the river Shannon; containing 1348 inhabitants. It comprises 3476 statute acres, as applotted under the tithe act, generally light land and in tillage. There is a constabulary police station at Puckane. The principal seats are Rockvalley, the residence of W. Molloy, Esq.; Blackfort, of W. Minnett, Esq.; the Lodge, of W. Studdart, Esq.; a fishing lodge of the Very Rev. Gilbert Holmes, Dean of Ardfer, beautifully situated on the banks of the Shannon; and Johnstown Park, the large and finely situated residence of J. S. Prendergast, Esq., in a well-planted demesne of about 200 acres, commanding fine views of the Shannon. The living is a rectory and vicarage, in the diocese of Killaloe, and in the patronage of the Bishop: the tithes amount to £231. 15. 4¾. The church is a neat edifice, built in 1811 by aid of a gift of £800 from the late Board of First Fruits, and has been recently repaired by a grant of £100 from the Ecclesiastical Commissioners. There is a glebe-house, with 22 acres of glebe. In the R. C. divisions the parish forms part of the union or district of Monsea, and has a chapel at Puckane. About 200 children are educated in four private schools. On the townland of Urragh are the remains of a castle, and in the demesne of Johnstown Park are the ruins of an ancient chapel, with a burial-ground attached, which is still used.

KILLOE, or KILLOW (LOWER and UPPER), a parish, partly in the barony of GRANARD, but chiefly in that of LONGFORD, county of LONGFORD, and province of LEINSTER, 4 miles (E.) from Longford, on the road from that place to Granard; containing 16,779 inhabitants, of which number, 15,058 are in Lower Killoe, and 1721 in Upper Killoe. An abbey was founded at Cloono, which is supposed to have been in this parish, in 668; and in 1798, the French army, under Gen. Humbert, surrendered at Ballinamuck. The parish comprises 30,89.8 statute acres, of which 25,608 are in Lower Killoe, on the northern side of the river Camlin, and 5290 in Upper Killoe, to the south of the river. The northern part is mountainous, and contains a good deal of bog, but the southern part is rich grazing land. At Creeve is a quarry of very fine limestone; at Ballinamuck a fine freestone flag quarry, and there is abundance of potters' clay. The principal seats are Farra, the residence of Willoughby Bond, Esq.; Newtown Bond, of H. M. Bond, Esq.; and Bawnmore, of the Rev. G. B. Moore. It is a

vicarage, in the diocese of Ardagh, and in the gift of the Bishop, divided into Upper and Lower Killoe; the former of which is united to Clongesh, and the latter to Templemichael: the rectory is impropriate in Sir J. B. Piers, Bart.: the tithes of Lower Killoe amount to £812. 6. 1¾., of which £276. 18. 5½. is payable to the impropriator, and £535.7. 8¼. to the rector of Clongish: the tithes of Upper Killoe amount to £200, of which £90 is payable to the impropriator, and £110 to the rector of Templemichael. There is a church in Lower Killoe, for the erection of which the late Board of First Fruits, in 1824, gave £900, and Willoughby Bond, Esq., £200. There is also a church at Drumlish, in Upper Killoe, for the erection of which the late Board gave £900, in 1824. A glebe of 79 acres is attached to the church in Lower Killoe. In the R. C. divisions this parish forms three unions or districts, namely, Moyne and Drimard, Drumlish and Ballinamuck, and Killoe and Ainbegs, and contains six chapels. There is a meeting-house, at Corboy for Presbyterians in connexion with the Synod of Ulster, of the second class. About 40 children are educated in two public schools in Lower Killoe, to one of which the R. C. Bishop of Ardagh contributes £20 annually; and about 1400 in nineteen private schools. In Upper Killoe about 180 are educated in three public schools, to which the Countess Dowager of Rosse contributes £8, Viscount Lorton £10, Willoughby Bond, Esq., £8, and the rector £2, annually; and about 110 in eight private schools. At Newtown-Bond are the ruins of a church, and near Bawnmore are those of an ancient castle and two Danish forts. On the townland of Clonard is a large red flagstone, inscribed with many emblems or characters.—See BALLINAMUCK and DRUMLISH.

KILLOFIN, a parish, in the barony of CLONDERLAW, county of CLARE, and province of MUNSTER, 7 miles (S. W.) from Kildysart, on the river Shannon; containing 4073 inhabitants. It comprises 3948 statute acres, and is almost entirely under tillage, yielding abundant crops; there is some bog. In several parts of the parish are indications of coal, and culm is obtained at Slievedooly and Clonkerry. The south-western part of the parish consists of a peninsula, projecting into the Shannon, and forming the south-east side of Clonderlaw bay. On Kilkeran Point, at its extremity, is a battery mounting six 24-pounders and two howitzers, with a bomb-proof barrack for a detachment of artillerymen. The principal seats are Ballyartney, the residence of R. Barclay, Esq.; Clonkerry, of T. Lloyd, Esq.; and Kilkeran Lodge, the property of T. Spaight, Esq. It is a vicarage, in the diocese of Killaloe, forming part of the union of Kilmurry-Clonderlaw: the rectory is impropriate in Bindon Scott, Esq.: the tithes amount to £284, of which £160 is payable to the impropriator, and £124 to the vicar. In the R. C. divisions it is also part of the union or district of Kilmurry-Clonderlaw, and has a handsome cruciform chapel near Labasheeda. There are six private schools, in which about 420 children are educated. Some remains of the parish church still exist, the burial-ground of which is still used; at Kilkeran are the ruins of a small church, with a burial-ground, which is only used for the interment of children; and at Killanna are the ruins of an ancient building, supposed to have been a monastery. In Millpark is a chalybeate spring.—See LABASHEEDA.

KILLOGHCONNOGHAN, or KILACONNIGAN, a parish, in the barony of LUNE, county of MEATH, and province of LEINSTER.  $6\frac{3}{4}$  miles (W.) from Trim, on the road from Dublin to Mullingar; containing 2329 inhabitants. It comprises about 4000 acres, of which about one-fourth is bog, much of which was planted by the late Earl of Darnley; the remainder is principally under tillage. There is a good quarry of limestone, and at Inchmore is a corn-mill. Fairs are held on March 25th, May 12th, Aug. 15th, and Nov. 1st. The principal seats are Elm Grove, the residence of J. Browne, Esq.; Parkstown, of J. Campbell, Esq.; and Kilmur, the property of A. Montgomery, Esq. The living is a perpetual curacy, in the diocese of Meath, and in the gift of the Earl of Darnley, who is impropiator of the rectory: the tithes amount to £300, payable to the impropiator, who allows the perpetual curate £69. 4.  $7\frac{1}{2}$ . per annum. The church is a neat structure, with a spire and steeple, and was erected in 1820, by aid of a gift of £200 from the late Earl of Darnley, and a loan of £700 from the late Board of First Fruits. The glebe-house was built by aid of a gift of £450 and a loan of £50 from the same Board, in 1822: the glebe comprises 21 acres. In the R. C. divisions the parish forms part of the union or district of Kildalkey, and has a handsome chapel, towards the erection of which the late Earl of Darnley gave £100, and half an acre of land on which it is built. About 150 children are educated in a school supported by the Earl of Darnley, and the same number in three private schools. There are some remains of a Franciscan friary and a castle at Donore, and of a castle at Carranstown.

KILLOGILLEEN, a parish, partly in the barony of LOTJGHREA, but chiefly in that of DUNKELLIN, county of GALWAY, and province of CONNAUGHT, 5 miles (W.) from Loughrea, on the road from that place to Ardrahan; containing 939 inhabitants. Here is Monksfield, the residence of Capt. Morgan. It is a vicarage, in the diocese of Kilmacduagh, forming part of the union of Killinane: the rectory is appropriate to the see and archdeaconry of Kilmacduagh, and the vicars choral of Christ-Church, Dublin: the tithes amount to £120, of which £20 is payable to the Ecclesiastical Commissioners, £18 to the archdeacon, £20 to the vicars choral, and £62 to the incumbent. Here is a R. C. chapel. About 90 children are educated in a private school.

KILLOH.—See KILLUA.

KILLOKENNEDY, a parish, in the barony of TULLA, county of CLARE, and province of MUNSTER, 5 miles (W.) from Killaloe, on the road from that place to Ennis; containing 3586 inhabitants. It comprises 9349 statute acres, as apportioned under the tithe act, including much mountain pasture and some bog. Good building and flag stone are obtained. Ballyquin, the seat of—Arthur, Esq., is situated in Glenomera, which is celebrated as a shooting station for grouse and pheasants. At Kilbane is a constabulary police station. It is a vicarage, in the diocese of Killaloe, forming part of the union of Kiltonanlea, or Doonass: the rectory is part of the union of Omulod: the tithes amount to £216.2.9 $\frac{1}{2}$ . per annum, of which £106. 3. 1. is payable to the vicar, and the remainder to the rector. In the R. C. divisions it forms part of the unions or districts of Broadford and Doonass, and has chapels at Kilbane and Kilmore. There are two

private schools, in which about 220 children are educated.

KILLOLOAN, a parish, partly in the barony of UPPERTHIRD, county of WATERFORD, and partly in that of IFFA and OFFA EAST, county of TIPPERARY, and province of MUNSTER,  $2\frac{3}{4}$  miles (E. N.E) from Clonmel, on the road from that place to Waterford; containing 1150 inhabitants. The land is well cultivated, and there is abundance of good limestone. The river Suir, which flows through part of the parish, is navigable for small vessels. Here is Cottage, the residence of T. Ryan, Esq. It is a vicarage, in the diocese of Lismore, forming part of the union of Kilcash: the rectory is inappropriate in Viscount Lismore: the tithes amount to £102. 9. 2., of which £66. 12. 3. is payable to the impropiator, and the remainder to the vicar. The church is a modern building. In the R. C. divisions it forms part of the union or district of Kilgrant. About 210 children are educated in two public schools, one of which is supported by Lady Osborne, and about 20 in a private school. At Gurteen are some druidical remains; and in the Waterford part of the parish are the ivy-clad ruins of Darinlar castle, of which only the keep and some vaults remain.

KILLONE, or KILLOWEN, a parish, in the barony of ISLANDS, county of CLARE, and province of MUNSTER,  $2\frac{1}{2}$  miles (S. by W.) from Ennis, on the road to Kildysart; containing 2354 inhabitants. It comprises about 3820 statute acres, as rated for the county cess. Limestone abounds, and is used for manure, for which purpose sea-weed and sand from the shores of the Fergus are also used; and the state of agriculture is gradually improving. About the year 1190, Donald O'Brien, King of Limerick, founded an abbey here for nuns of the order of St. Augustine, and dedicated it to St. John the Baptist. Slaney, the pious daughter of Donogh Carbreach, King of Thomond, was abbess of this nunnery. The ruins are beautifully situated near the north-eastern extremity of the Lake of Killone, and form a very picturesque feature in the scenery. At a short distance from the abbey is a celebrated holy well, dedicated to St. John, on the eve of whose anniversary it is resorted to by the peasantry from various parts of the county. The principal seats are, Edenvale, the residence of R. J. Stackpoole, Esq.; and New Hall, of J. McDonnell, Esq.: both are situated in picturesque demesnes, the latter being on an eminence above the Lake of Killone, and the former celebrated for its romantic vale, in which is a secluded lake, said to communicate with the river Fergus by a subterranean channel. The parish is in the diocese of Killaloe: the rectory is inappropriate in Bindon Scott, Esq., who receives the tithes, amounting to £180, and allows £10 per annum late currency for discharging the clerical duties; but the townland of Bearnageehy pays tithes to the rector of Clare Abbey. In the R. C. divisions it forms part of the union or district of Clare, and has a chapel at Ballyea. About 170 children are educated in two private schools.

KILLONEHAN.—See KILLELONEHAN.

KILLONOGHAN, or KILLONAHON, a parish, in the barony of BURREN, county of CLARE, and province of MUNSTER, 13 miles (S.W.) from Burren, on the western coast; containing 1185 inhabitants. This parish consists principally of rocky mountain pasture, affording scanty but rich herbage; a detached portion



## KIL

is situated at some distance to the south-east, and another portion is isolated by the parish of Glaninagh. Lead is found in the vicinity of Glenvaan, and it is supposed that a vein extends into the limestone hills of Burren. It is a rectory and vicarage, in the diocese of Kilfenora, forming part of the union of Dromcrehy, or Rathbourny, and the corps of the treasurership of the cathedral of Kilfenora: the tithes amount to £82.10. In the R. C. divisions it is part of the union or district of Glynn, or Glenarragha, and has a chapel at Stonehall. About 50 children are educated in a private school. There are some remains of the old church, near which are the ruins of a castle, which consisted of a round tower.

KILLORA, a parish, partly in the barony of KILTARTAN, but chiefly in that of DUNKELLIN, county of GALWAY, and province of CONNAUGHT, on the road from Loughrea to Galway; containing, with the post-town of Craughwell, 1663 inhabitants. The principal seats are Ballimore, the residence of R. Rathborne, Esq.; Rockfield, of M. Brown, Esq.; Aggard, of J. Lambert, Esq.; and Moyode Castle, of Burton Perse, Esq. It is a vicarage, in the diocese of Kilmacduagh, forming part of the union of Killinane, or Kiltomas: the rectory is appropriate to the see and archdeaconry: the tithes amount to £157, of which £28 is payable to the Ecclesiastical Commissioners, £50 to the archdeacon, and £79 to the vicar. The R. C. parish is co-extensive with that of the Established Church, and is called Craughwell, at which place the chapel is situated. About 250 children are educated in two private schools.—See CRAUGHWELL.

KILLORAN, a parish, in the barony of LONGFORD, county of GALWAY, and province of CONNAUGHT, 8 miles (W. N. W.) from Eyrecourt, on the road from Loughrea to Ballinasloe; containing 1835 inhabitants. It comprises 3297 statute acres, of which about one-fourth are arable, and the remainder pasture land and bog. It is a rectory and vicarage, in the diocese of Clonfert: the rectory is partly appropriate to the see, and partly, with the vicarage, forms a portion of the union of Kiltormer. The tithes amount to £79.1.6½., of which £18. 9. 2¾. is payable to the Ecclesiastical Commissioners, and £60. 12. 3¾. to the vicar. In the R. C. divisions it forms part of the union or district of Abbeygormagan, and contains a chapel. About 80 children are educated in a private school.

KILLORAN, a parish, in the barony of LENEY, county of SLIGO, and province of CONNAUGHT, 6 miles (N. W.) from Ballymote, on the road from Sligo to Tobbercurry; containing 3699 inhabitants. It comprises 7290 statute acres, as apportioned under the tithe act, and valued at £2035 per annum. There is a considerable quantity of mountain land and some bog, also limestone. The living is a vicarage, in the diocese of Achonry, united by act of council, in 1819, to that of Kilvarnet, and is in the patronage of the Bishop; the rectory is appropriate to the deanery of Achonry. The tithes amount to £337, of which £121. 10. is payable to the dean, and £215. 10. to the vicar; and the tithes of the benefice amount to £260. 10. The church, which is a small building with a square tower, was erected by aid of a gift of £500 from the late Board of First Fruits in 1766, and has been recently repaired by a grant of £176 from the Ecclesiastical Commissioners. The glebe-house was

## KIL

built by aid of a gift of £200 and a loan of £375 from the late Board, in 1811: the glebe of the union comprises 43a. 3r. 11p. The R. C. parish is co-extensive with that of the Established Church, and has a chapel at Carnacleigh. There is a meeting-house for Baptists at Coolaney. About 320 children are educated in four public schools, to one of which Major O'Hara contributes £16 and to each of the others £2 annually; and about 110 are educated in two private schools: there are also two Sunday schools.—See COOLANEY.

KILLORGLIN, a parish, partly in the barony of DUNKERRIN, partly in MAGONIHY, but chiefly in the barony of TRUGHENACKMY, county of KERRY, and province of MUNSTER, 3 miles (S. W.) from Milltown, on the road from Tralee to Cahirciveen; containing 7919 inhabitants, of which number, 893 are in the village. The Moriarty family anciently possessed this district, from which they were expelled by M<sup>c</sup>Carty-More. It was subsequently the property of the Fitzgeralds, who bestowed the castle and manor on the Knights Templars: on the dissolution of that order it reverted to the Fitzgeralds, by whom it was forfeited in the Desmond rebellion, when it was granted by Queen Elizabeth to Capt. Conway, after whom it is sometimes called Castle-Conway. It is now the property of the noble family of Mullins. Including a detached portion, called the West Fractions, it comprises 7129 statute acres, of which 7006 are apportioned under the tithe act, and valued at £2738 per annum. The soil is light and gravelly, and chiefly under tillage: agriculture is improving, and there is a considerable quantity of bog and limestone. There is a small flour-mill at Menus. The river Laune divides the parish into two nearly equal parts: it contains fine salmon, and is navigable for vessels of 180 tons near to the village, which is a short distance from its mouth. The village comprises 163 houses, and close to it is a bridge on the great line of road. It exports corn and salmon, and imports iron, timber, and salt. Fairs are held on Aug. 11th and Nov. 19th; the former is called Puck Fair, at which unbroken Kerry ponies, goats, &c., are sold, and a male goat is sometimes ornamented and paraded about the fair. It has a penny post to Cahirciveen, Tralee, and Newcastle; it is a constabulary police station, and has petty sessions monthly. A manorial court is held occasionally, for the recovery of debts under 40s.: the manor is nearly co-extensive with the parish, comprising 6170½ statute acres, and descended from Capt. Conway to the Blennerhassett family, from which it was purchased, in 1797, by Lord Ventry. The romantic glen of the river Cara is on the western border of this parish. The principal seats are Annagarry, the residence of R. Blennerhassett, Esq.; Ardmoniel Cottage, of R. Rae, Esq.; Clifton Cottage, of F. S. Walker, Esq.; Altavilla, of J. Morrogh, Esq.; and Annadale, of C. Colter, Esq. The living is a rectory, in the diocese of Ardfert and Aghadoe, and in the patronage of the Crown: the tithes amount to £645, of which £400 is payable to the rector, and the remainder to the Mullins family, in whom the tithes of the manor are impropriate. The church is a plain structure with a square tower, erected on land given by the late Rev. F. Mullins, and for the building of which the late Board of First Fruits gave £800, in 1816. There is a glebe-house, with a glebe of 11 acres. In the R. C.

divisions this parish is the head of a union or district, including also the whole of Knockane, except Glencare, and has a chapel built on an acre of land given by the late Lord Ventry, and lately much improved and ornamented. Here is a meeting-house for Methodists. About 60 children are educated in a charity school, and about 200 in private schools. At Droumavalley are the ruins of an old church, to which a large burial-ground is attached; and there are remains of the old church of Killorglin at Dungeel, also extensive remains of the castle of the Knights Templars, which till lately was inhabited.

KILLOSCULLY, a parish, in the barony of OWNEY and ARRA, county of TIPPERARY, and province of MUNSTER, 3 miles (E. N. E.) from Newport, on the road from Dudley to Limerick; containing 2993 inhabitants. It comprises 7340 statute acres, as applotted under the tithe act; the surface is very mountainous, including the Keeper mountain, the loftiest of the range, the base and sides of which afford tolerably good pasturage, and within the last few years the lower part has been planted. To the south-east of it rises the river Newport, which passes northward through the vale of Glencolloo to Kilvolane, in its course giving motion to several mills. There are other mountains also in the parish, affording tolerable pasturage. The lands have been lately much improved by draining; and a large drain has been constructed by Lord Bloomfield, in order to get access to a fine bed of marl, which affords a valuable manure. There are several bogs, in which has been found timber of large growth, lying horizontally at a depth of from 10 to 20 feet below the surface. On Lord Bloomfield's property is an extensive quarry, from which the stone for building several houses on the estate has been raised; a vein of copper ore has also been discovered, but has not yet been worked; and slates of good quality for roofing have been quarried, but not to any great extent. The only seat at present is Green Hall, the residence of H. White, Esq.; but Lord Bloomfield is building a handsome lodge, in the Elizabethan style, which commands many fine views, and has laid out an extensive nursery, from which considerable plantations have been made on the surrounding mountains. The parish is in the diocese of Cashel, and is a rectory and vicarage, forming part of the union of Kilmnerath, or St. John's, Newport: the tithes amount to £323. 1. 6. The church, a neat edifice, for the erection of which the late Board of First Fruits gave £900, and to which Lord Bloomfield also contributed, was built in 1829, near the Keeper mountain. In the R. C. divisions it forms part of the union or district of Ballinahinch, and has a neat chapel with a school-house adjoining. A school-house, in which 20 children are taught, has been lately built on the townland of Drumban, by Lord Bloomfield, and is supported by his lordship: and there are two private schools, in which are about 140 children. In the marl-pits have been found the fossil remains of the elk, or moose deer, of very large dimensions, some of which have been preserved entire, and are to be seen at Laughton House.

KILLOSKEHANE, or KILLSKELAN, a parish, in the barony of ELIOGARTY, county of TIPPERARY, and province of MUNSTER, 3½ miles (W. S. W.) from Templemore, on the road from Burris-o-leigh to Dunkerrin; containing 601 inhabitants. It comprises 2267 statute

acres, as applotted under the tithe act, and consisting chiefly of very fine pasturage; there is plenty of good limestone. Killoskehane Castle, the seat of J. Willington, Esq., is situated in a well-planted demesne, and includes part of the ancient castle in the modern mansion. The parish is in the diocese of Cashel, and is a rectory and vicarage, forming part of the union of Kilfithmone: the tithes amount to £110. About 40 children are educated in a private school.

KILLOSSORY, a parish, partly in the baronies of BALROTHERY and NETHERCROSS, but chiefly in the barony of COOLOCK, county of DUBLIN, and province of LEINSTER, 3 miles (N. W. by N.) from Swords, on the road from Dublin to Drogheda; containing 380 inhabitants. It comprises 2483 statute acres, as applotted under the tithe act; the land is of good quality, and the system of agriculture improving. The principal seats are Rathbeale, the residence of E. T. Corbally, Esq., a spacious mansion, situated in an improved demesne commanding some fine views; Rawlestown, of J. W. Stubbs, Esq.; Lays, of P. Aungier, Esq.; and Lispopple, of M. O'Reilly, Esq. Here is a station of the constabulary police. The parish is in the diocese of Dublin; the rectory is appropriate to the economy fund of the cathedral of St. Patrick's, Dublin, and the curacy forms part of the union of Swords: the tithes amount to £161. 19. 4½., payable to the economy fund. The church is in ruins. In the R. C. divisions it is the head of a union or district called Rolleston, comprising also the parishes of Clonmethan, Kilsallaghan, and Palmers-town, and containing two chapels, situated respectively at Rolleston in this parish, and at Oldtown in Clonmethan. The font of the old church was removed to that of Swords, on the demolition of which it was removed to the R. C. chapel of this parish, where it is still preserved. Near the ruins of the old church a school-house was erected in 1823. There are some remains of the ancient castle of Bragil, which with the manor was granted by Jas. I. to Sir Richard Bolton, chancellor of Ireland, in whose family it still remains. It was defended, during the absence of her husband, by Lady Bolton, against Ruah O'Neill, by whom it was burnt, and Lady Bolton perished in the flames: considerable portions of the interior walls are yet standing, but the outworks have been long levelled.

KILLOTTERAN, a parish, in the county of the city of WATERFORD, and province of MUNSTER, 2 miles (W.) from Waterford, on the river Suir; containing 504 inhabitants and 2492 statute acres. Here is West Lodge, the residence of E. Roberts, Esq. It is a rectory, in the diocese of Waterford, forming part of the corps of the deanery of Waterford: the tithes amount to £155, and there is a glebe of 17 acres. The church is a plain edifice, repaired lately by a grant of £164 from the Ecclesiastical Commissioners.

KILLOUGH, or ST. ANNE'S PORT, a sea-port and post-town, in the parish of RATHMULLEN, barony of LECALE, county of DOWN, and province of ULSTER, 5 miles (S.E.) from Downpatrick, and 7¾(N.) from Dublin; containing 1162 inhabitants. This place is situated on the harbour to which it gives name, on the eastern coast, in lat. 54°15'(N.) and long. 5° 37'30" (W.) The town contains 247 houses, built along the margin of the bay, and carries on a considerable coasting trade with the principal ports in the Irish channel. The chief exports

are corn and live cattle, of the former of which very great quantities are shipped; and the principal imports are coal and salt. A lucrative fishery is carried on off the coast; haddock and whiting are taken in great quantities, and from 12 to 20 boats are daily employed during the year. The manufacture of salt is also carried on upon a small scale. The harbour is about half a league to the east of St. John's Point, and affords safe shelter for coasting-vessels and for merchant-ships of 150 tons' burthen; there is a good roadstead in off-shore winds for vessels navigating the channel, and it is the rendezvous of a considerable portion of the numerous fishing-vessels that frequent this part of the coast. The pier and quays extend on both sides of the entrance to the bay, and have been greatly improved by Viscount Bangor, at an expense of more than £18,000. Fairs are held on the first Friday (O. S.) in February, June 9th, Aug. 17th, and Nov. 12th, for live stock and pedlery; and a manorial court is held on the first Tuesday in every month.

The living is an impropriate curacy, in the diocese of Down, and in the patronage of the Incumbent of Rathmullen. The church, which had been rebuilt in 1716, and had subsequently fallen into a state of dilapidation, was again rebuilt in 1802, by the munificence of the Rev. J. Hamilton, who died in 1797, and bequeathed £1200 for that purpose. It is a neat edifice, on the site of the former, in the early English style, with a tower surmounted with an octangular spire, affording an excellent landmark for mariners entering the port. The glebe-house, towards the erection of which the late Board of First Fruits granted £450 as a gift and £50 as a loan, is a comfortable residence. The stipend of the curate is £100, of which £20 is paid by Lord Bangor, as impropiator of Rathmullen, and £80 by the trustees of Primate Boulter's augmentation fund. The R. C. parochial chapel is in the town, and there is also a place of worship for Wesleyan Methodists. At St. John's Point are the ruins of a preceptory of Knights Hospitallers; and about a quarter of a mile from the town, on the shore, is a beautiful grotto, in which is a well, seven feet deep, supplied with water oozing through a mass of tufa at the top of the cavern. About half a mile from the town, on the road to Downpatrick, is a copious spring, the water of which is specifically lighter by one-fourth part than spring water in general; and close to the shore is St. Seordin's Well, issuing from a rocky bank, and discharging at the rate of one hogshead per hour, without any diminution in the driest weather. Not far from this is a hole in the rock, which at the ebbing and flowing of the tide emits a sound resembling that of a huntsman's horn.

KILLOUGHTER, a parish, in the barony of TULLAGHGARVEY, county of CAVAN, and province of ULSTER, 6 miles (N. N. E.) from Belturbet, on the road from that place to Cootehill; containing 6130 inhabitants. It comprises 7633 statute acres of arable and pasture land, except about 250 acres of waste and bog. The living is a perpetual curacy, in the diocese of Kilmore, formed out of the parish of Annagh in 1813, and in the gift of the Incumbent of that parish: the tithes amount to £14, and the Ecclesiastical Commissioners have granted an augmentation of £20 per annum. The church is a neat plain building, with a square tower. The glebe-house was built by aid of a gift of £450 and a loan of

£50 from the late Board of First Fruits, in 1822, and has a glebe of 16a. 3r. The R. C. parish is co-extensive with that of the Established Church, and has a chapel at Red Hill. There is a meeting-house for Primitive Methodists. About 25 children are educated in the parochial school, and 460 in ten private schools.

KILLOWEN, or KILLOWNEY, a parish, in the barony of KINNALMEAKY, county of CORK, and province of MUNSTER, 4 miles (W.) from Bandon, on the road from that place to Dunmanway; containing 432 inhabitants. It comprises 1260 statute acres, as apportioned under the tithe act; the land is generally good, but the old system of agriculture is pursued, and the heavy wooden plough is still in use. Mamore is the residence of S. B. Beamish, Esq. The living is a rectory, in the diocese of Cork, and in the patronage of Lord Kinsale: the tithes amount to £140. 12. 9. Divine service is performed in a house licensed by the bishop. In the R. C. divisions it forms part of the union or district of Templemartin. Here is a Sunday school, supported by the rector. A large mass of white quartz is called by the peasantry the "holy stone," around which, according to tradition, the priest formerly assembled the parishioners for public worship.

KILLOWEN, or ST. JOHN'S CHURCH, a parish, in the barony of COLERAINE, county of LONDONDERRY, and province of ULSTER, forming part of the suburbs of Coleraine, and containing 2906 inhabitants. This parish, which is included within the present borough of Coleraine, is situated on the western bank of the river Bann, and is connected with the town, on the opposite side, by a fine wooden bridge of considerable length. That part of the parish which is more especially the suburb consists of one long street, called Captain-street, forming a continuation of Bridge-street, Coleraine. It contains many small houses, nearly the whole of which are held by various tenures under the Clothworkers' Company, of London, who obtained a lease of the parish from the Irish Society, to whom it had been granted by Jas. I. in 1609. A small trade is carried on, chiefly in the manufacture of calicoes and gingham; and fairs are held on May 12th and July 5th. The parish comprises, according to the Ordnance survey, 1796 statute acres, of which 1714 are apportioned under the tithe act, and valued at £2243 per annum: the lands are chiefly under tillage, the soil is fertile, and the system of agriculture greatly improved. Jackson's Hall, the seat of Mrs. Maxwell, occupies the site of an ancient castle, erected, in 1213, by Mac Ughtry, who in that year destroyed the abbey founded on the spot by St. Carbreus, in 540.

The living is a rectory, in the diocese of Derry, and in the patronage of the Bishop: the tithes amount to £160. The original parish church, which was part of a priory founded in 1080, was, in 1830, converted into a school-house; and a small neat church, without either tower or spire, was built at an expense of £1000, towards which £300 was given by the Clothworkers' Company, £100 by Bishop Knox, £50 by the Irish Society, and £170 as a gift and £380 as a loan by the late Board of First Fruits. The glebe-house, towards the erection of which the same Board granted a loan of £80, was built in 1822: the glebe comprises 30 acres. In the R. C. divisions the parish is the head of a union or district

called Killowen, or Coleraine, comprising also the parishes, of Dunboe, Macosquin, and Aghadowy, and containing three chapels, situated respectively at Killowen, Dunboe, and Aghadowy. There is a place of worship for Presbyterians in connection with the Seceding Synod. About 250 children are educated in four public schools, of which the parochial schools are assisted by a gift of £25 per annum from the Clothworkers' Company, and a donation from the rector; and a school at Laurel Hill was founded and endowed with £50 per annum by the late R. Kyle, Esq., in 1830. There are also a private school, in which are about 50 children, and three Sunday schools. Remains of some fine encampments or forts may be seen at Cranagh Hill and Ballycavin, and one of smaller dimensions near the church. On the confines of the parish, near Camus, are two strongly impregnated springs, one chalybeate, the other holding pure sulphur in solution.

KILLOWER, a parish, in the barony of CLARE, county of GALWAY, and province of CONNATUGHT,  $4\frac{1}{2}$  miles (W. by N.) from Tuam, on the road from that place to Headford; containing 828 inhabitants. It comprises a considerable quantity of reclaimable bog. Fairs are held at Castle-Hackett on June 2nd and Oct. 2nd. The principal seats are Castle-Hackett, the residence of Major Kirwan; Cloonaghmore, of Capt. W. Grest; and Silane, of Dermot Donelan, Esq. It is a rectory and vicarage, in the diocese of Tuam, forming part of the union of Kilkilvery, or Headford: the tithes amount to £112. 12.  $4\frac{1}{2}$ . In the R. C. divisions, also, it forms part of the union or district of Headford. About 80 girls are educated in a school entirely supported by Mrs. Kirwan. There are the ruins of a castle at Castle-Hackett.

KILLOWILLAN, a parish, in the barony of BARRYMORE, county of CORK, and province of MUNSTER,  $3\frac{1}{2}$  miles (S. B.) from Fermoy, on the road from that place to Tallow; containing 335 inhabitants. This parish, which comprises 1093 statute acres, as applotted under the tithe act, and valued at £721 per annum, was originally a townland in the parish of Castle-Lyons, but became a parish on being given by Chas. II. to the Bishop of Cloyne, as part of his mensal lands. It is a rectory, in the diocese of Cloyne, entirely appropriate to the bishop's mensal: the tithes amount to £55. 7. 8. In the R. C. divisions it forms part of the union or district of Castle-Lyons.

KILL-ST.-LAWRENCE, a parish, in the barony of GUALTIER, county of WATERFORD, and province of MUNSTER, 3 miles (S. S. E.) from Waterford; containing 64 inhabitants and 297 statute acres. It is a rectory, in the diocese of Waterford, forming part of the union of Killure: the tithes amount to £25.

KILL-ST.-NICHOLAS, a parish, partly in the county of the city of WATERFORD, but chiefly in the barony of GUALTIER, county of WATERFORD, and province of MUNSTER, 5 miles (E.) from Waterford, and on Waterford harbour; containing, with the town of Passage, 1669 inhabitants. It comprises 2644 statute acres, as applotted under the tithe act, a very small quantity of bog, and abundance of good building stone. The living is a rectory, in the diocese of Waterford, united episcopally, in 1813, to the rectory of Faithlegg, and is in the gift of the Crown: the tithes amount to £208. 12. 3., and of the union to £318. 12. 3. The church is at Pas-

sage, and was lately repaired by a grant of £139 from the Ecclesiastical Commissioners. Divine service is also performed, on Sunday evenings, in a school at Passage. There is a glebe of 5a. 2r. lp., but no glebe-house. In the R. C. divisions it is the head of a union or district, comprising also the parishes of Faithlegg and Killea, and has a chapel at Passage. About 120 children are educated in two public schools, of which the parochial school is aided by the archdeacon and the Marquess of Waterford; and 45 in two private schools. At Cross there are some vitriolic springs.—See PASSAGE.

KILLUA, or KILLOAH, a parish, in the barony of DELVIN, county of WESTMEATH, and province of LEINSTER, 5 miles (W. N. W.) from Athboy, on the road from that place to Oldcastle; containing, with the town of Clonmellon, 2198 inhabitants. It comprises 5360 statute acres, about half of which is in tillage, and contains limestone, but neither waste land nor bog. Killua Castle is the handsome castellated residence of Sir T. Chapman, Bart., and contains a fine collection of paintings by the old masters; the demesne comprises more than 500 acres, and contains a sheet of water, an obelisk to Sir Walter Raleigh, and the ruins of a preceptory of the Knights of St. John of Jerusalem. Ballinlough Castle, the seat of Sir J. Nugent, Bart., is in a demesne of above 300 acres; and here is also Heathstown, the residence of W. Dyer, Esq. It is a vicarage, in the diocese of Meath, forming part of the union of Killallon: the rectory is impropriate in N. Ogle, Esq.; the tithes amount to £125, of which £80 is payable to the impropriator, and the remainder to the vicar. The church, which is at Clonmellon, and is a neat structure, with a handsome spire, was built about 50 years since, partly at the expense of the late Sir B. Chapman, Bart., and has recently been repaired by a grant of £251 from the Ecclesiastical Commissioners. In the R. C. divisions it is the head of a union or district called Clonmellon, including also the parishes of Killallon and Clonarney, and containing chapels at Clonmellon and Killallon: the former is a neat building, with a detached belfry. About 250 children are educated in the parochial school, for which Sir T. Chapman gave the house and ground, and Lady Chapman subscribes £10 annually; and about 160 in five private schools. Here is an alms-house for four poor women, who have a weekly allowance from the Chapman family; and in Clonmellon are ten almshouses for aged and infirm labourers, who have each more than an acre of land, and £2 per annum, and £5 is appropriated for keeping the houses in repair: they were established under the will of the late Sir B. Chapman, Bart. There are some remains of the old church, with a burial-ground attached, which is the place of interment of the Chapman family.—See CLONMELLON.

KILLUCAN, a post-town and parish, in the barony of FARBILL, county of WESTMEATH, and province of LEINSTER,  $3\frac{1}{2}$  miles (E.) from Mullingar, and 33 miles (W. by N.) from Dublin, on the road to Sligo and Galway; containing 5989 inhabitants, of which number, 206 are in the town. This place, which is also called Killuquin, appears to have derived its name from an abbey founded here by St. Lucian, which subsequently became the parish church. A castle called Rathwire was also erected by Hugh de Lacy, of which only the foundations and some of the outworks are at present discernible. The town consists of 29 houses, and is a consta-

bulary police station. Fairs are held on March 27th, May 25th, Sept. 29th, and Nov. 28th, and petty sessions every Saturday. The parish, which, with the district parish of Kinnegad, is co-extensive with the barony, comprises 26,043 statute acres; the surface is greatly diversified, but the land is in general fertile and principally under tillage; there are some large dairy farms; the system of agriculture is improved, and there are some extensive tracts of bog. A rail-road has been recently laid down at Griffinstown, by Mr. Fetherston-Haugh, for draining the bog on that estate. There are some very fine quarries of black flag-stone, from which were taken materials for the custom-house docks of Dublin; and on Sion Hill is a quarry having the appearance of slate, but it has not been yet worked. The principal seats are Lotown, the residence of William Dopping, Esq., situated in a richly wooded demesne; Griffinstown House, of J. Fetherston-Haugh, Esq.; Hyde Park, of J. D'Arcy, Esq.; Wardinstown, of T. M. Webb, Esq.; Currinstown, of G. Purdon, Esq.; Lisnabin, of E. Purdon, Esq., a handsome castellated mansion recently erected; Huntingdon, of R. Purdon, Esq.; Joristown, of P. Purdon, Esq.; Grangemore, of E. Briscoe, Esq., a handsome house in a well-planted demesne; Riverdale, of W. T. Briscoe, Esq.; Craddenstown, of L. Ramage, Esq.; Corbets-town, of J. D'Arcy, Esq.; and Derrymoe, the property of T. J. Fetherston-Haugh, Esq., of Bracklyn Castle. On the demesne of Joristown is the hill of Knockshiban, a conspicuous landmark, commanding a very extensive prospect over a richly diversified tract of country. The Royal Canal passes through the parish: there are several very small lakes, and to the west are some dry limestone tracts, curiously interspersed with patches of bog. At Thomastown, a small hamlet on the canal, a market is held on Tuesday, where large quantities of corn are purchased and shipped.

The living is a rectory and vicarage, in the diocese of Meath, and in the patronage of the Bishop: the tithes amount to £1072. 8. The church, for the erection of which the late Board of First Fruits gave £100 and granted a loan of £1200, in 1816, is a handsome edifice, with a well-proportioned spire, and contains the sepulchral vault of the Pakenham family. The glebe-house is a neat residence, and the glebe comprises 30 acres. The R. C. parish is co-extensive with that of the Established Church: there are two chapels, situated respectively at Rathwire and Rathfarne. About 220 children are taught in four public schools, of which one is supported by the Trustees of Erasmus Smith's fund, who allow the master £30 per annum, with a house and garden rent-free; and two by Lord and Lady Longford. There are also three private schools, in which are about 120 children. A flax society for spinning and weaving linen has been established, which affords employment to about 100 poor women; and there is also a dispensary. In the old parish church were several chapels or chantries, of which the largest was dedicated to St. Mary; and at Clonfad, on the southern confines of the parish, was a very ancient religious establishment, of which St. Etchen, who died in 577, was bishop: there are still some remains of the church. Numerous raths exist in the parish; and on a hill near Lisnabin are the remains of some works called Pakenham's Fort, commanding an extensive prospect. At Rateen are the remains of a castle, in which the

lord-lieutenant, who in 1450 had been made prisoner, was confined for some time. Many silver coins of the reign of Elizabeth, Jas. I., Chas. I., and the protectorate were found in two tin vessels in ploughing near Griffinstown.

KILLUKEN, or KILLUCAN, a parish, in the barony of BOYLE, county of ROSCOMMON, and province of CONNAUGHT, on the road from Carrick-on-Shannon to Ballina; containing, with part of the market and post-town of Carrick (with which it is connected by a bridge over the Shannon), 2948 inhabitants. It comprises about 5670 statute acres, of which 3571 are apportioned under the tithe act, and is principally under tillage, although there are several grazing farms. The waste land consists chiefly of bog, most of which might be reclaimed, but at a considerable expense. Limestone of excellent quality abounds, and is quarried in several places for building and burning. The river Shannon skirts a small portion of the parish, and its navigation being connected with the Royal Canal at Tarmonbarry, goods can be shipped at Carrick bridge for Dublin. The principal seats are Croghan House, the residence of Guy Lloyd, Esq., the chief proprietor of the parish; Cashell, of Erasmus Lloyd, Esq.; Fairview, of W. Morton, Esq.; and Hermitage, of Owen T. Lloyd, Esq. The living is a rectory, in the diocese of Elphin, forming the corps of the archdeaconry of Elphin, and united to the vicarages of Kilbrine and Kilcorkey, and the rectory of Ardcarne, together forming the union of Killuken, in the patronage of the Bishop: the tithes amount to £101. 7. 8., and of the union to 395. 7. 3. The church is a very old building. There is an excellent glebe-house, for the erection of which the late Board of First Fruits gave £400 and lent £240, in 1816: the glebe comprises 13 acres. In the R. C. divisions it is the head of a union or district, comprising also the parishes of Eastersnow and Killumod, and parts of Tumna and Kilcola, which district is also called Croghan and Ballinameen, and contains chapels at Croghan, Drumacool, and Drumlion, in this parish. About 120 children are educated in three public schools, to one of which the curate contributes £4. 10. per annum, and about 200 in four private schools; there is also a Sunday school.—See CROGHAN.

KILLUKEN, a parish, in the barony and county of ROSCOMMON, and province of CONNAUGHT, 3 miles (W. by S.) from Strokestown, on the road from that place to Castlereagh; containing 3498 inhabitants. It comprises 3799 statute acres, as apportioned under the tithe act, the best of which is in large grazing farms, and that of inferior quality in small arable farms; there is a great quantity of bog, also several lakes, of which Ardekellen is the largest. Limestone abounds, but it is not quarried. The principal seats are Mount Brown, the residence of G. Brown, Esq.; and Doon, the seat of J. Cooper, Esq. It is a vicarage, in the diocese of Elphin, forming part of the union of Ardclare: the rectory is inappropriate in the Earl of Cork: the tithes amount to £149. 9., of which £78. 8. is payable to the impropiator, and the remainder to the vicar. In the R. C. divisions it forms part of the union or district of Kilcooley. About 180 children are educated in three private schools. There are several forts, of which the largest is called Rathmore, or the great fort.

KILLUMOD, a parish, in the barony of BOYLE, county of ROSCOMMON, and province of CONNAUGHT,

3 miles (S. S. W.) from Carrick-on-Shannon, on the road from that place to Elphin; containing 1978 inhabitants. It comprises 2883 statute acres, as applotted under the tithe act, also several small lakes, and a quantity of bog; there is some excellent limestone. At Cartron are a bleach-green and a corn-mill. Here is Deansfort, the residence of T. Roycroft, Esq. It is a vicarage, in the diocese of Elphin, forming part of the union of Aghrim: the rectory is impropriate in Viscount Lorton: the tithes amount to £84, which is equally divided between the impropiator and the vicar. In the R. C. divisions it forms part of the union or district of Killoken. About 70 children are educated in a private school. Here are the remains of an old church, with a cemetery attached.

KILLUNAVARRA, or KILLEENAVARRA, a parish, in the barony of DUNKELLIN, county of GALWAY, and province of CONNAUGHT, 5½ miles (N. by W.) from Gort, on the road from that place to Galvay; containing 1362 inhabitants. It comprises 5330 statute acres, generally poor rocky land, and contains Clough, the residence of Maurice Blake, Esq.; from the use of seaweed as manure the land produces good crops. It is a vicarage, in the diocese of Kilmacduagh, forming part of the union of Kilcolgan: the rectory is appropriate to the see of Clonfert and the living of Ardahan: the tithes amount to £118. 10., of which £31. 17. 6. is payable to the Ecclesiastical Commissioners, £57. 15. to the incumbent of Ardahan, and £28. 17. 6. to the vicar. At Clough is a school of about 80 children, to which Mr. Blake has given a house and 15 acres of land. There are some small remains of the ancient church.

KILLURANE, a parish, in the barony of TULLA, county of CLARE, and province of MUNSTER, 6¼ miles (N. W. by W.) from Killaloe, on the road from Broadford to Tulla; containing 2959 inhabitants. It comprises 3197 statute acres, as applotted under the tithe act, of which about 440 are mountain pasture and bog, and the remainder arable land; part of Doon lake is also in this parish. The manufacture of hair-cloth and coarse carpets is carried on to a small extent at Bally-McDonnell. The principal seats are Derrimore, the residence of F. Gore, Esq.; Doon, of the Rev. W. Butler; and Elm Hill, of J. Bentley, Esq. It is a vicarage, in the diocese of Killaloe, forming part of the union of Kilseily; the rectory is appropriate to the prebend of Tomgrany and the union of Omullood. The tithes amount to £204. 1. 8., of which £78. 5. 6½. is payable to the incumbent of Omullood, £33. 10. to the prebendary, and the remainder to the vicar. In the R. C. divisions it is part of the union or district of Kilkishene, and has a chapel at Callaghans-Mills, *which see*. There are ruins of ancient castles at Monegona, Tierovane, and on the shore of the lake of Doon.

KILLURE, a parish, in the barony of GUALTIER, county of WATERFORD, and province of MUNSTER, 3 miles (S. S. E.) from Waterford, on the road to Dunmore, containing 121 inhabitants. This parish, which in its civil relations is considered as forming part of the parish of Kill-St.-Lawrence, comprises 602 statute acres, as applotted under the tithe act. The living is a rectory, in the diocese of Waterford, united, with the rectory of Kill-St.-Lawrence, in 1787, to the rectories of Rosduff, Corbally, and Kilronan, together forming the union of Killure, in the patronage of the

Bishop. The tithes amount to £48, and of the whole union to £168. There is neither church, glebe-house, nor glebe. A preceptory of Knights Templars was founded here in the 12th century; it was subsequently given to the Knights Hospitallers, and after its dissolution was granted by Queen Elizabeth to Nicholas Aylmer, for 50 years, at an annual rent of £13. 6. 8.

KILLURIN, a parish, in the barony of SHELMALIER, county of WEXFORD, and province of LEINSTER, 5 miles (N. E.) from Wexford, on the road from that place to Enniscorthy; containing, with the ancient ecclesiastical parish of Chapel-charon, 638 inhabitants. It comprises 1738 statute acres, which are tolerably well cultivated. The seats are Killurin House, lately the residence of the Devereux family, now the property of the Earl of Arran; Healthfield, of E. Beatty, Esq.; and Penzance, of C. Martin, Esq. The living is a vicarage, in the diocese of Ferns, united by act of council, in 1776, to the impropriate curacies of Kilbride-Glynn, Chapel-charon, and Whitechurch-Glynn, and episcopally with the impropriate curacy of Ballyheogue, together forming the union of Killurin, in the patronage of the Bishop; the rectory is impropriate in the Earl of Portsmouth. The tithes amount to £86. 9. 3¼., of which £38. 17. is payable to the impropiator, and the remainder to the incumbent. The church, which was built in 1785, is a neat edifice with a tower, and had a handsome painted window, which was destroyed in the disturbances of 1798. Here is a handsome glebe-house, which cost £1200, towards the erection of which the late Board of First Fruits gave £100, in 1816: the glebe comprises 20 acres. In the R. C. divisions this parish forms part of the union or district of Glynn, comprising the parishes of Killurin, Kilbride-Glynn, Ardcanridge, and Carrigg, and parts of Coolstuffe, White church-Glynn, and of the extra-parochial mountain of Forth; there is a neat chapel at Glynn, contiguous to which is a residence for the priest, given, with five acres of land, by Mr. Devereux; and there is another chapel at Barntown, in Carrigg. The parochial school, with apartments for the master, was erected in 1829 by the vicar, who gave nearly an acre of land, and subscribes £12 per annum towards its support: about 80 children are educated in it, and about 100 are taught in a school at Glynn. Here are the ruins of Carrigmanon, the ancient residence of the Devereux family. Cornwall, a small fishing village on the river Slaney, is in this parish.

KILLURSA, a parish, in the barony of CLARE, county of GALWAY, and province of CONNAUGHT; containing, with part of the post-town of Headford, 4612 inhabitants. It is situated on Lough Comb, and contains a great quantity of bog and limestone. The principal seats are Ower, the residence of J. Burke, Esq.; Clarren, of J. Brown, Esq.; and Carnacrow, of W. Skerrett, Esq. It is a rectory and vicarage, in the diocese of Tuam, forming part of the union of Headford, the tithes amount to £211. 10. 10½. In the R. C. divisions also it forms part of the union or district of Headford, and has a chapel, which was built in 1770 at an expense of £350. About 230 children are educated in three public schools, two of which are entirely supported by R. Mansergh St. George, Esq., and the rector, and to the other J. Burke, Esq., has given half an acre of land rent-free; and about 280

in six private schools. Sir George Leonard Staunton, Bart., secretary to the British embassy to China, in 1793, of which he published an account, was a native of this place. Some battle-axes and javelins were found here a few years since.

KILLURY, a parish, in the barony of CLANMAURICE, county of KERRY, and province of MUNSTER, 3 miles (E.) from Ballyheigue; containing 4974 inhabitants. This parish, which is situated on the southern shore of the estuary of the Shannon, comprises 10,630 statute acres, as apportioned under the tithe act, a large portion of which consists of mountain pasture and bog: the state of agriculture is slowly improving. Petty sessions are held every alternate Monday at Ballynoe. The gentlemen's seats are Ballynoe, the residence of D. Pearse, Esq.; Sandville House, of T. O'Connor, Esq.; and the glebe-house, of the Rev. R. Plummer. The living is a rectory and vicarage, in the diocese of Ardfert and Aghadoe, and in the patronage of the Crosbie family. The tithes amount to £392. 6. 1¾. The church, a neat structure, erected in 1822, and the glebe-house, a commodious modern residence, are situated about half a mile west of the village of Causeway. In the R. C. divisions this parish forms the head of the union or district of Causeway, which also includes the parishes of Ballyheigue and Rattoo; each parish contains a chapel. In the public school at Causeway, and in two private schools, about 200 children are educated. The ruins of the castles of Browne and De Cantlon still remain. On the rocky coast at Minegahane the sea, at certain seasons, makes a prodigious noise, similar to the discharge of cannon, which is heard at a considerable distance; it is said to precede the change of wind, and generally to indicate the approach of a storm.—See CAUSEWAY.

KILLYAN.—See KILLIAN.

KILLYBEGS, a sea-port, market, and post-town, and a parish, (formerly a parliamentary borough), partly in the barony of BOYLAGE, but chiefly in that of BANNAGH, county of DONEGAL, and province of ULSTER, 38 miles (S. W.) from Lifford, and 127 miles (N. W.) from Dublin, on the road from Ballyshannon and Donegal to Rutland; containing 4287 inhabitants, of which number, 724 are in the town. This place, which is situated on the north-west coast, was at a very early period one of the principal sea-ports in this part of the country, and formed a portion of the territories of the chiefs of Tyrconnell. The emissary of Philip II., King of Spain, landed here in 1596, and in April of the following year, a vessel from that country, laden with supplies for O'Donnell, and having some confidential agents on board, arrived for the purpose of conferring with that chieftain. In 1600, another vessel from Spain, with supplies for O'Donnell and O'Nial, landed here, and brought also a large sum of money, in order to promote the object they had in contemplation. On the plantation of Ulster, 200 acres of land were granted by Jas. I. to Roger Jones, Esq., on condition of his laying out the site of a town, building 20 houses with lands for burgesses, and assigning convenient spots for market-places, a church and churchyard, a public school and playground, and 30 acres of common. The town is situated at the head of a beautiful and safe harbour, to which it gives name, and at the base of a vast mountainous tract extending north-

ward; and consists of 126 houses. It is the head of a coast-guard district, comprising the stations of Dooran, Tribane, Tiellen-East, Tiellen-West, Mallinbeg, Daurus Port Noo, and Neptune Tower, with a force of four officers and 56 men, under the control of a resident inspecting commander. A constabulary police force is also stationed here. The market is on Tuesday, and fairs are held on Jan. 15th, Easter-Monday, May 6th, June 21st, Aug. 12th, Sept. 15th, and Nov. 12th, for general farming stock. The harbour is nearly circular in form, well sheltered, and accessible to ships of considerable burden; vessels not drawing more than ten feet of water may anchor near the town, but the best anchorage is in 8½ fathoms near the west side. At sea the harbour is known by the remarkably sharp pointed summit of Cruanard Hill, which is higher than any other in the neighbourhood, and to the south of which is the entrance. By charter of Jas. I., in the 13th year of his reign, the inhabitants were incorporated by the designation of the "Provost, Free Burgesses, and Commonalty of the Borough of Caleybegg." The corporation consisted of a provost (elected annually) and twelve free burgesses appointed for life, who had the power of admitting freemen; and under their charter the portreeve and free burgesses continued to return two members to the Irish parliament till the Union, when the borough was disfranchised, and the £15,000 awarded as compensation was paid to Henry, Earl of Conyngham. A court of record, with jurisdiction extending to £2, was also held every third Thursday; but it has been discontinued for many years, and the corporation has become altogether extinct. Petty sessions are held irregularly.

The parish, from which a portion has been separated to form the district parish of Ardara, is for civil purposes distinguished into Upper and Lower Killybegs. It comprises, according to the Ordnance survey, 30,962¼ statute acres, of which 4304¼ are in that part of Lower Killybegs, which is in the barony of Boyleagh; 11,074¼, including a detached portion, and 51 covered with water, are in the other part, in the barony of Bannagh; and 15,583¾, including 41¾ covered with water, are in Upper Killybegs, in the barony of Bannagh: 30,160 statute acres are apportioned under the tithe act, of which about two-thirds are mountain and uncultivated land: agriculture is in a very unimproved state. The principal seats are Wood Hill, the residence of Major Nesbitt; and Fintra, of J. Hamilton, Esq. The living is a consolidated rectory and vicarage, in the diocese of Raphoe, and in the patronage of the Bishop; the tithes amount to £300. The church, a neat small edifice, was built on rising ground to the east of the town in 1829, at an expense of £1000. The glebe-house is of recent erection, and the glebe comprehends six townlands, comprising together 2000 Irish acres. In the R. C. divisions the parish is the head of a union or district, comprising also the parish of Killaghtee; the chapel here is a spacious and neat building, and there is also a chapel in Killaghtee. About 250 children are taught in two public schools, of which the parochial school is supported by an annual donation from Col. Robertson's fund, and the other by — Murray, Esq., of Broughton; there are also three private schools, in which are about 140 children, and a Sunday school. A

small Franciscan friary was founded here by Mac Swiny Bannig, but there are no remains. Some ruins of the ancient castle of St. Catherine yet exist.

KILLYBEGS, a parish, in the barony of CLANE, county of KILDARE, and province of LEINSTER, 2 miles (S. W.) from Clane, on the Grand Canal; containing 1294 inhabitants. It is a rectory, in the diocese of Kildare, forming part of the union of Clane: the tithes amount to £113. 10. 3. In the R. C. divisions it is part of the union or district of Carogh and Prosperous, and has a chapel at the latter place. About 260 children are educated in a public school.

KILLYGALLY—See TESSAURAN.

KILLYGARVAN, a parish, in the barony of KILMACRENAN, county of DONEGAL, and province of ULSTER; 12 miles (N. E. by N.) from Letterkenny; containing, with the town of Rathmullen, 3643 inhabitants. According to the Ordnance survey it comprises 9132 statute acres. It is in the diocese of Raphoe, and was formerly part of the corps of the deanery, from which it was separated by act of council, in 1835, and is now a rectory and vicarage, in the gift of the Crown: the tithes amount to £154. The church is a plain building, for the erection of which the late Board of First Fruits gave £300, and lent £500, in 1813. The Board also gave £450, and lent £50 for the erection of a glebe-house, in 1818: the glebe comprises 5a. 1r. 17p. In the R. C. divisions it forms part of the union or district of Tullyaughnish, and has a chapel. There is a meeting-house for Presbyterians in connection with the Synod of Ulster, of the third class, and one for Wesleyan Methodists. About 110 children are educated in two public schools, one of which is supported by donations from Col. Robertson's fund, and about 70 in a private school; there is also a Sunday school.

KILLYGLEN, a parish, in the barony of UPPER GLENARM, county of ANTRIM, and province of ULSTER, 2 miles (W. N. W.) from Larne, on the road from that place to Glenarm; containing 524 inhabitants. This parish, which in the Ordnance survey is called a grange belonging to Killegan parish, comprises 2295½ statute acres. It is a rectory, in the diocese of Connor, forming part of the union and corps of the prebend of Connor: the tithes amount to £62. 2. 5½. In the R. C. divisions it is part of the union or district of Larne. About 30 children are educated in a private school.

KILLYLEAGH, a district parish, partly in the barony of TURANEY, and partly in that of ARMAGH, county of ARMAGH, and province of ULSTER, 5 miles (W.) from Armagh, on the road from that place to Caledon; containing 3452 inhabitants. It was formed out of the parishes of Armagh, Tynan, and Derrynoose, under the provisions of the act of the 8th of Geo. IV., cap. 43; and comprises 5635 statute acres of very fertile arable and pasture land, which is under an excellent system of cultivation. A great part of the parish and the whole of the village belong to Trinity College, Dublin. Here are some excellent quarries of freestone, clay-slate, and limestone, of which the last is extensively worked: coal also exists on the College estate, but is not much used. Linen-weaving is carried on to a considerable extent. The village, which is on the side of a hill near the Ulster Canal, consists of one long street of stone houses: it has a penny post

to Armagh and Tynan, and a cattle fair on the last Friday in every month. A court for the manor of Toaghey and Balteagh is held monthly, for the recovery of debts under 40s. The principal seats in the parish are Elm Park, the residence of the Earl of Charlemont, which is in a beautifully planted demesne; Knappagh, of J. Johnston, Esq.; Woodpark, of A. St. George, Esq.; Fellows-hall, of T. K. Armstrong, Esq.; and Dartan, of Maxwell Cross, Esq. The living is a perpetual curacy, in the diocese of Armagh, and in the alternate patronage of the rectors of Armagh, Derrynoose, and Tynan, each of whom contributes to the perpetual curate's stipend. The church, which was erected by subscription in 1832, is a handsome building, with a lofty square tower, on an eminence. About 210 children are educated in the parochial and another public school, the latter of which is aided by an annual donation from — Close, Esq.; and about 140 in two private schools.

KILLYLEAGH, a market and post-town, and a parish, partly in the barony of CASTLEREAGH, but chiefly in that of DUFFERIN, county of DOWN, and province of ULSTER, 5 miles (N. E.) from Downpatrick, and 78¾ (N. by N.) from Dublin, on the mail coach road from Belfast to Downpatrick; containing 5712 inhabitants, of which number, 1147 are in the town. This place, which is situated on the western shore of Strangford Lough, was a port of some eminence previously to the conquest of Ireland by the English; and, with the adjoining barony of Kinalearty, formed part of the territories of the native sept of the M'Cartans. It was afterwards granted to De Courcy, who, in order to protect it from the attacks of that powerful chieftain, erected castles on every advantageous site round the shores of the lake, among which the principal was the Castle of Dufferin. In 1356, Edw. III. appointed John De Mandeville, warden of this castle, which subsequently fell into the hands of the O'Nials, who maintained possession of it till 1561, when the adjoining territory was by Elizabeth granted to Hugo White, who shortly afterwards erected a castle at Killyleagh, into which he removed his warden from Castle Dufferin. Shane O'Nial besieged the newly erected castle in 1567, and meeting with a powerful resistance, set fire to the town; but a league being subsequently made between the M'Cartans and the O'Nials, they jointly attacked the castle, dispossessed the family of "White, and usurped the uncontrolled dominion of the entire country. On the suppression of the Tyrone rebellion at the close of the 16th century, the possessions of the M'Cartans were confiscated, and the manor and district of Killyleagh were subsequently granted by Jas. I. to Sir James Hamilton, who restored and considerably enlarged the castle, which, after his elevation to the peerage by the title of Lord Claneboy, he made his principal residence. The castle was besieged and taken by Gen. Monk for the parliament, in 1648, and was partly demolished in the war of that period, but was substantially repaired in 1666, and in it was born Archibald Hamilton Rowan, Esq., whose grandson, a minor, is now the proprietor. It is a large and strong pile of building, in the later English style, occupying an eminence which commands the town, but affords no protection to the harbour.

The town is pleasantly situated on a gentle eminence on the western shore of Strangford lough, and consists



of two nearly parallel streets, intersected by a longer street, which forms the principal thoroughfare; it contains 207 houses, built principally of clay-slate found in the parish, and is the property of Lord Dufferin and Archibald Hamilton, Esq. The cotton manufacture is carried on upon a very extensive scale. Some large mills were built upon a copious stream, in 1824, by Messrs. Martin and Co., and were greatly enlarged in 1828: in these works are 13,798 spindles, employing 186 persons, and 244 power-looms attended by 156 persons, constantly engaged in weaving printers' cloths for the Manchester market; and connected with this manufactory are more than 2000 hand-loom in the neighbouring districts. The buildings, which are very spacious and six stories high, are lighted with gas made on the premises, and the proprietors have erected a steam-engine of 35 horse power. The trade of the port is limited, and consists principally in the exportation of wheat, barley, oats, potatoes, butter, kelp, and cotton goods; and in the importation of cotton, wool, coal, iron, salt, and general merchandise. The harbour is well sheltered, and is accessible to vessels not drawing more than 10 feet of water. The quay and basin are very commodious, and were completed in 1833, at an expense of more than £1000, defrayed solely by Lord Dufferin. The market is on Friday, and the fairs are on April 10th, Trinity-Monday, Oct. 11th, and Dec. 11th. A constabulary police force is stationed in the town, and there are barracks for the North Down militia, of which this place is the head-quarters. The inhabitants received a charter from Jas. I., in the 10th year of his reign, by which they were incorporated by the designation of the "Provost, Free Burgesses, and Commonalty of the Borough of Killileagh." By this charter the corporation consists of a provost (annually elected), 12 free burgesses, and an indefinite number of freemen, assisted by a town-clerk, two sergeants-at-mace, and other officers, all of whom are chosen by the provost and free burgesses, by whom also freemen are admitted. The corporation, under their charter, continued to return two members to the Irish parliament till the Union, when the borough was disfranchised, and the £15,000 awarded as compensation was paid to Sir James Stevenson Blackwood, Bart., now Lord Dufferin. The court of record for the borough, which had jurisdiction to the extent of five marks, has long been discontinued. The seneschal of the manor, who is appointed by Mr. Hamilton, holds a court every three weeks, for the recovery of debts not exceeding £10, and a court-leet annually; and a court of petty sessions is held every alternate week.

The parish, according to the Ordnance survey, comprises 11,759¼ statute acres (including 123½ under water), of which 988¼ are in the barony of Upper Castlereagh, and the remainder in that of Dufferin. The soil is generally fertile and the system of agriculture improved; there is very little waste land, and the bogs are productive both of turf and of bog fir. There are extensive quarries of basalt and clay-slate, from which has been taken the whole of the stone of which the town is built. The principal seats are Delamont, the residence of R. Gordon, Esq.; Ringdufferin, of J. Bailie, Esq.; Killyleagh Castle, of Mrs. Hamilton; Tullyvery House, of J. Heron, Esq.; Ardigon House, of R. Heron, Esq.; Shrigley, of J. Martin, jun., Esq.; Gosean

of A. H. Read, Esq.; and the handsome residence of the Hon. Hans Blackwood, in the town. The living is a rectory, in the diocese of Down, and in the patronage of the Provost and Fellows of Trinity College, Dublin: the tithes amount to £795. The church, a handsome cruciform structure, with a tower surmounted by a spire of good proportions, was built in 1640, but becoming dilapidated, was rebuilt, and the tower and the spire added, by Lord Dufferin, at an expense of more than £5000, exclusively of a loan of £2000 from the late Board of First Fruits, in 1812. It contains some handsome monuments to the Blackwood family, including one to the memory of Capt. Blackwood, who fell at Waterloo; another to Capt. Blackwood of the North Downshire militia, and a third to the Rev. James Clewlow; and in the churchyard is the sepulchral vault of the Dufferin family, recently erected, in which Admiral Blackwood was interred, and near it a monument erected by the parishioners to the Rev. Peter Carlton, the late rector. The glebe-house, towards the erection of which, in 1815, the late Board of First Fruits contributed a gift of £100 and a loan of £1350, is a very handsome residence; the glebe comprises 14 acres. In the R. C. divisions the parish forms part of the union or district of Kilmore: the chapel, a small neat building, was erected in 1832. There is a place of worship for Presbyterians in connection with the Synod of Ulster, of the first class. About 450 children are taught in six public schools, of which three were built and are supported by Lord and Lady Dufferin, D. Gordon, Esq., and the Rev. A. R. Hamilton; and there are four private schools, in which are about 140 children, and three Sunday schools. The remains of the ancient parish church are still visible in a low marshy meadow to the north-west of the town: the eastern gable, perforated with two narrow lancet-shaped windows, is yet standing. Sir Hans Sloane, the celebrated physician and naturalist, was born here in 1660. The barony, of which this place is the head, gives the title of Baron to the family of Blackwood, Barons of Dufferin and Clanebooy.

KILLYMAN, a parish, partly in the barony of O'NEILLAND WEST, county of ARMAGH, but chiefly in that of DUNGANNON, county of TYRONE, and province of ULSTER, 2 miles (N.) from Moy, on the river Blackwater and the road from Belfast to Dungannon; containing 7579 inhabitants. According to the Ordnance survey it comprises 10,559¼ statute acres, of which 3154¾ are in Armagh, and 7404½ in Tyrone, and of which 7729 are apportioned under the tithe act and valued at £8534 per annum. The land is exceedingly fertile, and the system of agriculture improved; there is abundance of bog, and on the lands of Dungormann a quarry of red sandstone, which is chiefly used for building and for flags. The river Blackwater for nearly two miles forms here a boundary between the counties, and after separating those parts of the parish which are in opposite baronies, falls into Lough Neagh; it is crossed by Verner's bridge, a handsome structure of one arch, with others on each side, forming a continued causeway, which is frequently overflowed, leaving only the central arch visible above the river. The surface is marked by numerous elevations, the highest of which are Drumina, Roan hill, and Lowestown, the valleys between which are good meadow land. There are extensive meadows along

the banks of the Blackwater and the Roan, and at Bernagh is an extensive wood of full-grown oaks, which, with the plantations of Roan hill and the other woods and plantations in the parish, has a very fine effect. Limestone, freestone, basalt, quartz, clay, and clay-slate are found in abundance; there are also indications of coal. In the sandstone near Roan hill are interesting specimens of fossil fish entirely perfect, with the fins minutely distinct. The gentlemen's seats are Bernagh, the residence of the Hon. Mrs. Knox, a handsome mansion on the great line of road; Church Hill, the seat of Col. Verner, a spacious and elegant residence, situated in an extensive and improved demesne, and commanding a fine view of the river Blackwater; the Grange, of Miss Thompson; Grange Park, of H. H. Handcock, Esq.; Brookfield, of H. Atkinson, Esq.; Rhone Hill, of T. Greer, Esq.; Tamnamore, of Jackson Lloyd, Esq.; and Cranebrook, of J. Cranston, Esq. The manufacture of linen and cotton is extensively carried on throughout this neighbourhood; and there are three large bleach-greens. At Twyford is a paper-mill, and at Lower Corr, a large manufactory for coarse earthenware, of which there are also others on a smaller scale in various parts of the parish. A manorial court is held monthly by the seneschal of the Lord-Primate, in which debts to the amount of £5 are recoverable. The living is a rectory, in the diocese of Armagh, and in the patronage of the Lord-Primate; the tithes amount to £484. 12. 4. The church, a neat structure, was erected in 1823. The glebe-house is a handsome edifice, and the glebe comprises 226 acres. In the R. C. divisions the parish forms part of the union or district of Dungannon: the chapel is a neat stone building, roofed with slate. There is a place of worship for Wesleyan Methodists. About 250 children are taught in four public schools, of which the parochial school is aided by £10 annually from the incumbent, and another is wholly supported by Col. Verner; there are also four private schools, in which are about 200 children, and a Sunday school. At Mullinakill is an ancient cemetery, which is still used.

KILLYMARD, a parish, in the barony of BANNAGH, county of DONEGAL, and province of ULSTER, on the western side of the town of Donegal, from which it is separated by the river Esk; containing 4798 inhabitants. It comprises, according to the Ordnance survey (including a detached portion), 28,230 statute acres, of which 472¼ are in Lough Esk and 202¼ in smaller loughs; about 18,000 are barren mountain and waste land. The principal seats are Lough Esk, the residence of T. Brooke, Esq., and Rosselangan, of R. Steele, Esq. The living is a rectory and vicarage, in the diocese of Raphoe, forming the corps of the prebend of Killymard in the cathedral of Raphoe, and in the patronage of the Bishop: the tithes amount to £276. 18. 5½. per ann. The late Board of First Fruits, in 1830, granted a loan of £800 for the erection of the church, and, in 1816, gave £200 and lent £600 for the erection of the glebe-house, which has a glebe of 643 statute acres, valued at £205 per annum. The R. C. parish is co-extensive with that of the Established Church, and has a small chapel. Here is also a place of worship for Presbyterians of the Seceding Synod, and one for Wesleyan Methodists. About 440 children are educated in six public schools, to one of which Mr. Murray, of Broughton, gives £5

annually; and 20 are educated in a private school. Here is a fine sulphureous spa of great efficacy in cutaneous diseases, over which Mr. Murray, its proprietor, has erected a pump-room, and hot, cold, and shower-baths.

KILLYON, a parish, in the barony of UPPER MOY-FENRAGH, county of MEATH, and province of LEINSTER, 3 miles (N. by E.) from Clonard, on the road from Trim to Kinnegad and on the river Boyne; containing 818 inhabitants. It comprises 2534 statute acres, as apportioned under the tithe act: the land is generally fertile, and there is some meadow and pasture land of superior quality on the banks of the Boyne; there are several patches of bog. The Royal Canal passes through the southern part of the parish. Killyon House is the property of the representatives of the late Lady Loftus, but is at present unoccupied. The parish is in the diocese of Meath; the rectory is impropriate in Lady Loftus' representatives, and the vicarage forms part of the union of Clonard. The tithes amount to £138. 9. 2½., of which £92. 6. 1¾. is payable to the impropriator, and the remainder to the vicar. In the R. C. divisions it is part of the union or district of Longwood, and has a chapel. About 40 children are educated in a private school. There are some remains of the old church.

KILMACABEA, a parish, partly in the Eastern Division of the barony of WEST CARBERY, but chiefly in the West Division of that of EAST CARBERY, county of CORK, and province of MUNSTER, 11½ miles (W.) from Clonakilty, on the road from Cork to Skibbereen; containing 5800 inhabitants. It is situated at the head of Glendore harbour, and comprises 11,559 statute acres, as apportioned under the tithe act, and valued at £3965 per annum: there are about 100 acres of plantations and 1400 of bog, besides several small lakes. The land is generally rocky; about two-thirds are under tillage; but agriculture is in an unimproved state. The substratum is clay-slate, with some calcareous schist and magnesian limestone. It is a vicarage, in the diocese of Ross, united to Kilfaughnabeg, and in the gift of the Bishop: the rectory is partly impropriate in the Gumbleton family, and partly united to those of Kilfaughnabeg, Kilcoe, Aghadown, Kilcaskin, and part of Tullagh, which form the corps of the archdeaconry of Ross, also in the patronage of the Bishop. The tithes amount to £590, of which £99. 5. 6. is payable to the impropriator, £195. 14. 6. to the archdeacon, and £295 to the vicar; the entire tithes of the vicarial union amount to £435, and of the corps of the archdeaconry to £774. 16. 9. The church, which is a handsome building with a lofty square tower, in the village of Leap, was erected in 1827, at an expense of £900, which was granted by the late Board of First Fruits. There is a handsome glebe-house, with a glebe of 8a. 10p. In the R. C. divisions it is the head of a union or district, comprising also Kilfaughnabeg, and has a large and commodious chapel at Leap. The parochial school is endowed with an acre of land by the late Gen. O'Donovan, and there are three other public schools, in which about 620 children are educated, also a Sunday school supported by the rector and curate. The ruins of the old church are near the village of Leap, the neighbourhood of which is very romantic and beautiful.

KILMACAHILL.—See KILMOCAHILL.

KILMACALLANE, or KILMACALLEN, a parish, in the barony of TIRAGHRILL, county of SLIGO, and province of CONNAUGHT, 5 miles (S.E.) from Collooney, on the road from that place to Ballyfarnon; containing 4262 inhabitants. It comprises 6711 statute acres, of which 5828 are applotted under the tithe act; the land, which is wet and spongy, is chiefly in tillage, and there is a considerable quantity of bog and marsh. Fairs are held at Castle-Baldwin on June 4th and Nov. 3rd. The principal seats are Cooper's Hill, the residence of A. B. Cooper, Esq.; Lakeview, of — Weir, Esq.; and Heapstown, of M. Dillon Manning, Esq. It is a prebend, rectory, and vicarage, in the diocese of Elphin: the prebend consists of portions of the tithes of Taunagh, Drumcollum, Ballynakill, and Ballysumaghan, amounting to £158. 15. 4.; the rectory is impropriate in Viscount Lorton, and the tithes amount to £166. 3. 1., which is equally divided between the impropiator and the vicar; the vicarage forms part of the union of Boyle. The church is a plain building in Riverstown, for the repair of which the Ecclesiastical Commissioners recently granted £183; the Board of First Fruits having given £900 and lent £500 for its erection in 1817. There is a glebe-house, with a glebe of 19 acres. In the R. C. divisions it is the head of a union or district, called Riverstown, comprising this parish, Drumcollum, and Taunagh, and containing chapels at Riverstown and Ballycash. There is also a meeting-house for Wesleyan Methodists at Riverstown. About 270 children are educated in three public, and 330 in five private, schools; there is also a Sunday school. Part of the old church remains, and the burial-ground is still used as a cemetery.

KILMACALOGUE.—See TUOSIST.

KILMACANOGUE, a parish, in the barony of HALF-RATHDOWN, county of WICKLOW, and province of LEINSTER, 2½ miles (S. S. W.) from Bray, on the road from Dublin to Wexford; containing 1136 inhabitants, of which 103 are in the village. The village comprises 17 houses, and is situated between the bases of the Great and Small Sugar Loaf mountains, on the road to the Glen of the Downs. The parish comprises 4890 statute acres, as applotted under the tithe act, besides a considerable quantity of mountainous waste land and some bog; the system of agriculture is improving. The principal seats are Hollybrooke, the residence of Sir G. F. Hodson, Bart., a handsome mansion in the Elizabethan style, erected in 1835, and surrounded with beautiful grounds; and Wingfield, the seat of the Rev. T. Quin: besides these there are Kilmacanogue House, the residence of W. W. Hicks, Esq., Grove Hill, of Ulick Burke, Esq. and several other good houses. It is a rectory and vicarage, in the diocese of Dublin and Glendalough, forming part of the union of Delgany: the tithes amount to £120. 16. 7. In the R. C. divisions it is part of the union or district of Bray, and contains a small chapel. About 70 children are educated in a private school, and there is a Sunday school. The remains of the old church, covered with ivy, are in the burial-ground. Gen. Wolfe was born at Kilmurray, in this parish.

KILMACDONOUGH, a parish, in the barony of IMOKILLY, county of CORK, and province of MUNSTER, 3¾ miles (S. W.) from Youghal; containing 3446 inhabitants. It forms a peninsula on the south-western side of Youghal bay, and comprises 6065 statute acres,

as applotted under the tithe act, and valued at £5653 per annum. Its general aspect is hilly and the coast bold and rocky. At the extremity is Ring Point, about half a mile from which is Capell Island, which is separately described. The small village of Ballymacoda is situated about a mile from the coast, on an inlet of the bay, from which at low water a great quantity of sand is obtained. In the parish are a coast-guard station, a signal tower, and a dispensary. The principal seats are Ballykinnelly, the residence of Capt. Fitzgerald, R.N., which was formerly a religious establishment; Ring, of J. McCarthy, Esq.; and Greenland, of G. Gaggin, Esq. It is a vicarage, in the diocese of Cloyne, forming part of the union of Kilcredan: the rectory forms the corps of the prebend of Kilmacdonough in the cathedral of Cloyne. The tithes amount to £1012. 15., of which £675. 3. 4. is payable to the prebendary, and the remainder to the vicar. In the R. C. divisions it is the head of a union or district, called Ballymacoda, which includes the parishes of Kilmacdonough, Kilcredan, Ightermurragh, Bohillane, and Kilmahon, and contains chapels at Ballymacoda, Lady's-Bridge, and Shanagary. About 40 children are educated in a school aided by the parish priest, and about 50 in a private school; there is also a Sunday school supported by the rector. Here are the ruins of Ballymacoda castle, which is said to have been built by Thomas Fitzgerald in 1521; and of the old church.

KILMACDUAGH, a parish, and the seat of a diocese, in the barony of KILTARTAN, county of GALWAY, and province of CONNAUGHT, at the junction of the roads from Ennis to Galway and Ballinasloe; containing, with part of the post-town of Gort, 3770 inhabitants. This see was founded by St. Colman, son of Duach, of the noble family of Hy Fiacrii of Connaught, distinguished from other Colmans, his cotemporaries, by the appellation of Mac Duach, and who, after seven years strict seclusion, about the year 620 fixed his residence at this place, where he built a monastery and church, called after him *Killmac-Duach*, whence the diocese has taken its name. It was amply endowed by Guair, then King of Connaught, and subsequently by his successors. Mac Duach presided over the diocese till his death, and of his successors previously to the arrival of the English, the name of one only, Indrect, occurs, who died in 814. Maurice, bishop of this see, who died in 1283, erected on the site of the original foundation, at a short distance from the present cathedral church, a monastery for Augustinian canons, which subsisted till the Reformation, when it was granted to the Earl of Clanrickarde. Stephen Kerovan, who was consecrated in 1573, was translated to the see of Clonfert in 1582, from which time this see remained vacant till 1587, when Roland Linch succeeded to the prelacy; and he being, in 1602, translated to the see of Clonfert, obtained permission to hold this diocese with it in commendam, since which period the two sees continued to be always held together, till the recent death of the Right Rev. Dr. Butson, when both were annexed to the see of Lillaloe, and the temporalities vested in the Ecclesiastical Commissioners, under the provisions of the Church Temporalities Act of the 3rd and 4th of Wm. IV. It is one of the six that constitute the Ecclesiastical province of Tuam, and is wholly within the county of Galway, comprising an estimated superficies of 64,000 acres. The lands belonging to the see comprise 3950½ statute

acres, and the gross revenue, on an average of three years ending Dec. 31st, 1831, amounted to £875. The *Quarta Pars* still prevails in this diocese, the bishop receiving one-fourth part of the tithes of every parish. The chapter consists of a dean, archdeacon, treasurer, precentor, and provost, with the two prebendaries of Kinvarra and Island-Eddy: there are neither minor canons nor vicars choral, and there is no economy fund. The total number of parishes in the diocese is 21, comprised in four unions or benefices, of which one is in the patronage of the Crown, one in that of the Marquess of Clanrickarde, one in that of the Bishop, and one in the alternate patronage of the Bishop and the Marquess of Clanrickarde. There are four churches, and one other building in which divine service is performed, and four glebe-houses. The cathedral, which is also the parish church, is a neat modern edifice, situated in the town of Gort. In the R. C. divisions the diocese is united with that of Kilfenora, and comprises 11 parochial benefices or unions, containing 14 chapels, which are served by 15 clergymen, of whom 11 are parish priests and 4 coadjutors or curates. The parochial benefice of the bishop is Kinvarra, where he resides.

The parish comprises 6015 statute acres, of which about 600 are waste and exhausted bog, and the remainder in a tolerable state of cultivation; from the exhausted state of the bogs, fuel is scarce. The living is a vicarage, episcopally united from time immemorial to the vicarage of Kilbeaconty and the rectory of Kiltarfon, together constituting the union and corps of the deanery of Kilmacduagh, in the patronage of the Crown; the rectory is appropriate to the treasurership and precentorship of the cathedral church of St. Colman. The tithes amount to £222. 6. 2, of which £70 is payable to the treasurer, £60 to the precentor, and £92. 6. 2. to the dean; the gross annual value of the deanery, including tithes and glebe, is £452. 13. 10½. The church, towards the erection of which the late Board of First Fruits granted a loan of £1400, in 1814, is a handsome modern edifice in Gort. The same Board, in 1812, contributed a gift of £300 and a loan of £500 towards the erection of the deanery-house: the glebe of the union comprises 4½ acres. The R. C. parish is co-extensive with that of the Established Church, and has two chapels, one at Gort, a large slated building, and one of smaller dimensions at Taernevin, which is a plain thatched building. There are four private schools, in which are about 220 children. Some remains of the monastery built on the site of the ancient abbey founded by St. Colman yet exist to the north-west of the cathedral, and are situated on a neck of land between two loughs: they consist chiefly of the church, which, though small, appears to have been of very elegant design; to the south of the church is the sacristy, and adjoining it is an arched room in which probably were deposited the valuable effects belonging to the establishment, and to the south of these are the chapel and refectory. To the north, about two feet from the church, is an old wall, which, according to tradition, belonged to a place for penance; and near it is a holy well, with a circular enclosure. Near the site of the church is an ancient round tower, which declines about 17 feet from the perpendicular. In a lake in the parish, called Lough Deehan, the waters having sunk very low in the year 1784 or 1785, a house was discovered in the

mud at the bottom, formed of oak timber of great thickness, the sides and roof of which were formed of wattle-work of the same substance; it appeared as if intended to float, and the timber of which it was constructed was perfectly sound.

KILMACDUANE, a parish, in the barony of MOY-ARTA, county of CLARE, and province of MUNSTER, 5¾ miles (N. by E.) from Kilrush, on the road to Miltown-Malbay; containing 5738 inhabitants. It comprises 9735 statute acres, as apportioned under the tithe act, of which a large portion consists of hilly pasture and bog. Fairs are held at Cooreclare, or Conclare, on May 6th, June 4th and 26th, July 10th, Oct. 20th, and Dec. 20th, for general farming stock. A court is occasionally held there by the seneschal for the manor of Kilrush, at which small debts are recoverable; and it is also a station of the constabulary police. Dromelly is the residence of J. O'Brien, Esq. The townland of Gurrantuoehy, though entirely isolated by the parish of Kilrush, belongs to this parish. It is a vicarage, in the diocese of Killaloe, forming part of the union of Kilmurry-Clonderlaw; the rectory is inappropriate in the representatives of Lord Castlecoote. The tithes amount to £304.12.3¾, of which £184.12.3¾. is payable to the impropiators, and the remainder to the vicar. The townlands of Cahirfeenich and Acres are exempt from the payment of rectorial tithes. In the R. C. divisions it forms part of the union or district of Kilmihill, or Kilmichael: there are chapels at Cooreclare and Creegh. In six private schools about 220 children are educated. The ruins of the old church still remain.

KILMACKEVOGE, a parish, in the barony of IDA county of KILKENNY, and province of LEINSTER, 4¾ miles (S. W.) from New Ross, on the road from that place to Waterford; containing 1027 inhabitants and 3161 statute acres. It is a vicarage, in the diocese of Ossory, forming part of the union of Rosbercon; the rectory is inappropriate in the corporation of Waterford. The tithes amount to £165, of which £110 is payable to the corporation, and £65 to the vicar. In the R. C. divisions this parish forms part of the union or district of Sliewruagh. There are two private schools open only in summer, in which about 140 children are educated.

KILMACCLASSAR, a parish, in the barony of BURRISHOOLE, county of MAYO, and province of CONNAUGHT, 4 miles (S. E.) from Newport-Pratt, on the road from that place to Castlebar; containing 3444 inhabitants. This parish, of which the surface is very uneven, comprises 6544 statute acres, as apportioned under the tithe act, and valued at £2357 per annum: it is chiefly under tillage, and there is a great quantity of bog. Very good limestone is obtained, and there is a bleach-green. It is a vicarage, in the diocese of Tuam, forming part of the union of Aughaval; the rectory is appropriate to the prebends of Killabegs and Faldown. The tithes amount to £130, of which £45. 10. is payable to the prebendaries, and £84. 10. to the vicar. Divine service is performed in a school house. In the R. C. divisions it is part of the union or district of Kilmina, and has a neat chapel, which was built about 1820, at an expense of £600. About 170 children are educated in two public, and 70 in one private school.

KILMACLEAGUE, a parish, in the barony of GAULTIER, county of WATERFORD, and province of

MUNSTER, 6 miles (S. S. E.) from Waterford, on the south coast; containing 999 inhabitants and 3241 statute acres, as applotted under the tithe act. This parish extends southward along the eastern side of Tramore bay to Brownstown Head, which forms the eastern boundary of the bay, and from the similarity of its appearance to the land at the entrance of Waterford harbour, has often been fatally mistaken for the entrance into that harbour; but two beacon towers have been placed on Brownstown Head as a warning to mariners. The cliffs are pierced by several caves, and at the north-east extremity of Tramore bay is the small harbour of Rhinesbark, in which vessels that are embayed in Tramore may find shelter. It is a vicarage, in the diocese of Waterford, forming part of the union of Ballinakill; the rectory forms part of the corps of the chancellorship in the cathedral of Waterford. The tithes amount to £219. 10. 1., of which £190. 8. 1. is payable to the chancellor, and the remainder to the vicar. The church is at Monamintra, and in its vicinity are some mineral springs. Here is the small fishing village of Somerville, near which is the ancient seat of that name, the property of the Earl of Fortescue.

KILMACLENAN, or KILMACLENY, a parish, in the barony of ORRERY and KILMORE, county of CORK, and province of MUNSTER, 3 miles (W. S. W.) from Buttevant, on the road from Liscarrol to Mallow; containing 325 inhabitants. It comprises 1021 statute acres, as applotted under the tithe act, and valued at £1163 per annum. The land is in general good, and is nearly equally divided between tillage and pasture: the state of agriculture has latterly been much improved, and a considerable number of cattle are fattened. Limestone of superior quality is obtained at a quarry, from which stones weighing nearly five tons each have been taken; and yellow ochre is found near the old castle of Kilmaclenan. Patents exist for three fairs at Kilmaclenan, which for several years have been held at Ballyclough. The living is a rectory, in the diocese of Cloyne, being the corps of the prebend of Kilmaclenan in the cathedral of Cloyne, and in the gift of the Bishop: the tithes amount to £92. 6. There is neither church, glebe-house, nor glebe. In the R. C. divisions this parish forms part of the union, or district of Kilbrin. The castle of Kilmaclenan, and the old mansion-house adjoining it, both now in ruins, are said to have been erected by the family of Barry; part of the outworks of the castle remain. A little to the south-east are the ruins of the ancient church, dedicated to St. Colman.

KILMACNEVIN, a parish, in the barony of MOYGOISH, county of WESTMEATH, and province of LEINSTER, 8 miles (W. N. W.) from Mullingar, on the road from that place to Colehill; containing 2604 inhabitants. It comprises 2406 statute acres, and is almost entirely under tillage, excepting a large quantity of bog. Limestone abounds, but of an inferior kind. Here is Conlanstown, the seat of C. C. Isdell, Esq. The Royal Canal runs through the parish, and a large cattle fair is held at Empor on the last day of May. It is a curacy, in the diocese of Meath, forming part of the union of Leney; the rectory is impropriate in Sir J. B. Piers, Bart. The tithes amount to £130, which is payable to the impropriator. There is a glebe of eight acres. In the R. C. divisions it forms part of the union or district of Miltown, and has a chapel at Empor. About 120

children are educated in a public school, to which Mr. Tuite allows £10 per annum, besides the school-house and half an acre of land; and 45 in a private school. There are remains of the castle of Empor and of an old fort, also of the church of Kilmacnevin, and of one at Churchtown, which is the burial-place of the Tuite family.

KILMACOEN, or KILMACOWEN, a parish, in the barony of UPPER CARBERY, county of SLIGO, and province of CONNAUGHT, 4½ miles (S. W.) from Sligo, on the Ballysadere channel; containing 2296 inhabitants. The name signifies the "Church of the Sons of Oen." St. Diernit, eldest brother of St. Cormac, founded a church here on lands given by Flann-Dubh, dynast of the Hy Fiacrii. The parish comprises 3393 statute acres, as applotted under the tithe act, and valued at £5132 per ann. The soil is light and stony, and the land is principally under tillage: there is a small quantity of bog. Here is Clover Hill, the seat of W. Creighton Chambers, Esq. It is a rectory and vicarage, in the diocese of Elphin, forming part of the union of St. John's, Sligo: the tithes amount to £180. 15. 4½. In the R. C. divisions also it is part of the union or district of St. John's, Sligo. There are two public schools, one of which is supported by Mrs. Chambers. The burial-ground of the old church, which is in ruins, is still used for interment. Here are some druidical altars and cromlechs: and a golden torques was found here some time since.

KILMACOMB, a parish, in the barony of GAULTIER, county of WATERFORD, and province of MUNSTER, 5 miles (S. S. E.) from Waterford; containing, with the ecclesiastical parish of Rosduff, 785 inhabitants. It comprises 2204 statute acres, as applotted under the tithe act. Woodstown, the seat of Lord Carew, is a short distance from Waterford harbour, and from which a low strand extends about two miles to a projecting headland that separates it from Credan, in which are three caves of considerable dimensions, branching into various chambers consisting of natural arches of great symmetry and beauty: they appear to have been formed by the descent of a stream on the Pudding-stone rock. Near Woodstown is a sheet of fresh water, called Bel Lake, which covers about 50 statute acres. In the south-western part there is peat, also the remains of an ancient wood, consisting of fir, oak, and birch. It is a vicarage, in the diocese of Waterford, forming part of the union of Ballinakill; the rectory forms part of the corps of the chancellorship in Waterford cathedral. The tithes amount to £123. 9. 4., of which £74. 1. 7. is payable to the chancellor, and £49. 7. 9. to the vicar. There is a public school, in which about 40 children are educated. On the hill of Kilmacomb is a circle of stones, about 30 yards in diameter, enclosing five large stones.

KILMACOMOGUE, a parish, partly in the Western Division of the barony of EAST CARBERY, and partly in the Eastern Division of that of WEST CARBERY, but chiefly in the barony of BANTRY, county of CORK, and province of MUNSTER; containing, with the post-town of Bantry and the island of Whiddy, 14,483 inhabitants. This parish, which is situated at the extremity of Bantry bay, comprises 56,910 statute acres, of which 5841 are applotted under the tithe act, and valued at £13,977 per annum. Very great improvements have been made in agricultxire since 1815, and a large portion of land

has been brought into profitable cultivation. The principal manure is the calcareous deposit found in abundance on the shores of the bay, which in some places is so mixed with coral sand as to be quite as effective as pure lime in fertilising the soil. There are, however, still more than 20,000 acres of waste land, the greater portion of which is mountainous, in some places quite barren, and in others affording good pasturage for young cattle, of which vast herds are reared; and there are about 15,000 acres of bog and marshy ground, much of which is capable of being reclaimed. The surrounding scenery is strikingly varied, and in some parts characterised by features of majestic grandeur and romantic beauty. Glengariff, which is partly in this parish, and within 10 miles of Bantry, is much resorted to for the singular variety and indescribable beauty of its scenery. It is situated on the picturesque bay to which it gives name, at the north-eastern extremity of Bantry bay; and derives its name, signifying the "rough glen," from its wild and rugged aspect in the midst of rocks, cliffs, and mountains thrown together in the greatest confusion, and finely contrasted with the richness of luxuriant woods and verdant meadows, shaded with thriving plantations intermixed with evergreens and flowering shrubs. The bay of Bantry, from many points of view, has the appearance of a fine lake studded with numerous rocky islets fringed with evergreens; of these, the island of Whiddy is the largest, and is crowned with a small fort mounting five pieces of cannon, erected by Government after the attempt of the French in 1796. Along the north-western shore rises the Sugar Loaf mountain, supported by the smaller mountains called the Ghoal, the sides of which, dark and deeply indented, are in fine contrast with the bright and smooth surface of the bay; and their summits, frequently concealed by flying clouds and quickly emerging into the sun's rays, present an ever-changing scene. Far behind there is a precipitous cliff, which for many generations has been the resort of eagles, and concerning which the peasantry have many interesting traditions, in connection with the O'Sullivan, the ancient chieftains or princes of Bere. The mountains are of the schistose formation, based on argillaceous grit; in a small rock in Reendonagan bay, limestone is found mixed with the grit, which can be only partially calcined, and is therefore of little use; the schistose rocks merge into clay-slate, and slate of a tolerably good colour is found in several parts. Four rivers intersect the parish in their course to the bay; namely, the Maulagh, or Moyalla, which, on its entrance into the bay, forms a beautiful fall of 30 feet at Dunamarc; the Auvane, which rises in the pass of Caminea, and falls into the bay at Ballylicky; the Coomola, which forms the small creek of that name, and the Drumgariff, which forms the north-western boundary of the parish and barony. There are several small lakes, but none deserving of particular notice. Glengariff Castle, the seat of Capt. White, is a spacious and elegant mansion, situated under the shelter of a mountain which gradually declines towards the water's edge, and is covered from the base to the summit with valuable young timber; the approach to the house is through a noble avenue more than a mile in length, affording in many of its openings a fine view of the bay and the opposite mountains. At the extremity of the bay is seen the Glengariff Hotel, originally a poor cabin, which has been

converted into a very commodious house, and forms a picturesque feature in the landscape. From this point the woods of Glengariff, the property of the Earl of Bantry, wind for seven miles through the glen towards the west; the trees are chiefly oak and birch, with a large proportion of arbutus springing up luxuriantly from the crevices of almost every rock; and the woods are annually thinned to the amount of about £1000. Upon a small verdant islet in the bay is Bantry Lodge, a handsome building in the cottage style, surrounded by a fine plantation of ash, and now the constant residence of the Earl of Bantry; it is situated in the bosom of the glen, enclosed by lofty mountains and rugged cliffs: a road leading from the house directly to the hotel has been recently made by his lordship, for the accommodation of visitors. The other principal seats in the parish are Sea-Court, belonging to the Earl of Bantry; Carriganass, the residence of W. O'Sullivan, Esq.; Inchiclough, of R. White, Esq.; Ballyliskey, of S. Hutchins, Esq.; Gurtenroe, of J. S. Lawler, Esq.; Drumbree Cottage, of J. White, Esq.; Newtown, of M. Murphy, Esq.; Ardnagashil, of A. Hutchins, Esq.; Reendonagan, of D. O'Sullivan, Esq.; and Mount-View, of the Rev. T. Barry. A constabulary police force is stationed in the parish.

The living is a vicarage, in the diocese of Cork, and in the patronage of the Bishop; the rectory is inappropriate in the Earl of Donoughmore and Lord Riversdale. The tithes amount to £1186. 15., of which £561. 15. is payable to the impropiators, and £625 to the vicar. The glebe-house, for which the late Board of First Fruits granted a loan of £1500, is a handsome residence, built on a glebe of 32¾ acres purchased by the Board, subject to a rent of £4. 4. per acre; the old glebe comprises nearly four acres, and there is also a glebe of seven acres in the parish of Durrus belonging to the vicar. The churchy which was completed in 1828 by aid of a loan of £1384. 12. 3. from the late Board, and to the repair of which the Ecclesiastical Commissioners have recently granted £107, is a neat structure, in the early English style, with a tower of three stages, which, from the varied colour of the stone, has a singular appearance; it is situated in the town of Bantry. Divine service is also performed in the school-house at Glengariff, and in houses situated respectively at Ballylicky and Capenalooe, licensed by the bishop. The R. C. parish is co-extensive with that of the Established Church; the chapel, a spacious and handsome building, on an eminence in the rear of the town, was erected by subscription, and there are chapels at Calkil and Comola. About 580 children are taught in five public schools, of which a male and female school at Glengariff is supported by Capt. White and his lady. There are also nine private schools, in which are about 420 children, and a Sunday school.

On the sea-shore, near the town, was a small monastery, founded in 1466 for Franciscan friars by Dermot O'Sullivan Bere, of which only the cemetery, still called the abbey, is remaining, and is used by the Roman Catholics as a burial-place. Within the demesne of Newtown, about half a mile to the north-west of Bantry are the remains of a fortification raised by Ireton during the parliamentary war; it consists of a quadrilateral area, and was defended by angular bastions and surrounded by a fosse; but the walls and towers have long

been demolished, and the cannon was at the same time thrown into a very deep well; the moat still remains entire. Not far from this spot is the beautiful cascade of Dunamarc; and at another place, called Newtown, to the south of Bantry, is a very antique stone pillar in a burial-ground, with some rude sculpture of men in armour and other curious devices. Danish forts are numerously scattered over the parish; and, in 1834, more than 3000 silver coins, chiefly pence, groats, and half groats of the reigns of the earlier Edwards and Henrys, and of Alexander, King of Scotland, were found. At Carriganass are the extensive ruins of the castle built by O'Sullivan Bere, and garrisoned by Daniel O'Sullivan against the forces of Elizabeth; it surrendered, after the capture of Dunboy fort, to Sir George Carew, and at present consists of a lofty square tower on a precipitous rock rising from the banks of the river Ouvane, and some extensive outworks. On the same river, near its influx into the bay, are the ruined gables of the Castle of Rindisart, the stronghold of Sir Owen O'Sullivan, which was taken by Ireton in the parliamentary war, and by his orders demolished. Near Carriganass are the extensive and ivy-clad ruins of the old church of Kilmacomogue, and near the town are those of the old church of Bantry, from the floor of which rise some lofty poplars. There are several chalybeate springs, of which the most esteemed is near the old abbey of Bantry; and near lake Capanabool is a cromlech surrounded by nine upright stones.—See BANTRY and WHIDDY ISLAND.

KILMACOW, a parish, in the barony of IVERK, county of KILKENNY, and province of LEINSTER, 3 miles (N. N. W.) from Waterford, on the road to Thomastown; containing 1923 inhabitants, of which number, 176 are in the village. It comprises 4389 statute acres, as apportioned under the tithe act, and valued at £2671 per annum, and has some good limestone quarries. The village contains 31 houses, and is a constabulary police station; petty sessions are held in it every alternate week. The living is a rectory and vicarage, in the diocese of Ossory, and in the gift of the Bishop: the tithes amount to £360. The glebe-house was erected by aid of a loan of £675 and a gift of £100 from the late Board of First Fruits; the glebe comprises 11a. 22p. The church is a neat edifice with a handsome spire, for rebuilding which the late Board lent £850, in 1818. In the R. C. divisions this parish is the head of a union or district, comprising the parishes of Kilmacow, Dunkit, Gaulskill, Ullid, Kilbeacon, and part of Killaghy, and containing chapels at Kilmacow, Mullinavat, and Hill. The parochial school was built on land given by Mr. Roche; about 80 children are educated in it, and about 190 in three private schools. There are some fine ruins of Grandison, or Graney, castle, consisting of the remains of the keep, the great hall, and of three circular towers, on the margin of the river Suir. It is supposed to have been erected by Pierce Butler, eighth Earl of Ormonde, and lord-deputy of Ireland in 1521. During the parliamentary war it was held by Col. Butler for Chas. I., but was finally surrendered to Col. Axtel, Cromwell's governor of Kilkenny, and was afterwards allowed to fall into decay.—See GRANEY.

KILMACOW, a parish, in the barony of ARKLOW, county of WICKLOW, and province of LEINSTER, 2¾

miles (S. S. E.) from Rathdrum, on the lower road from Arklow to Wicklow. This small parish is situated in the vicinity of the Cronebane copper mines, and comprises 816 statute acres. It is a rectory and vicarage, in the diocese of Dublin and Glendalough, forming part of the union of Castlemacadam.

KILMACREAN, or KILMACRENAN, also called COMMER, a parish, in the barony of CLARE, county of GALWAY, and province of CONNAUGHT, 4 miles (S. E.) from Tuam, on the road to Galway; containing 1907 inhabitants. The land is cultivated under an improved system of agriculture; there is much reclaimable bog and rocky waste. Here are numerous turloughs, which are navigable for lighters in the winter months, but are dry in summer, when they afford excellent pasture and good training ground for race-horses. Good limestone is obtained in the parish. The principal seats are Ballinderry, the residence of J. Nolan, Esq.; Ballybanagher, of A. Nolan, Esq.; Waterville, of — Cunneys, Esq.; Currofin, of Pierce Blake, Esq.; Ardstrea, of J. Browne, Esq.; and Annagh, of J. Bodkin, Esq. It is a rectory and vicarage, in the diocese of Tuam, forming part of the union of Moylough: the tithes amount to £280. In the R. C. divisions it is part of the union or district called Clare Tuam, or Currofin, and has a chapel at Currofin, which is a neat stone building. There are three public schools, in which about 270 children are educated, and one private school, in which about 30 are educated. Here are the ruins of Ballinderry castle; of an old fort, or encampment, with five long, low rooms, flagged over and communicating with each other by narrow passages; and of an old church, with a burial-ground attached.

KILMACREE.—See KILMOCREE.

KILMACREHY, a parish, in the barony of CORCOMROE, county of CLARE, and province of MUNSTER, 4 miles (W.) from Ennistymon, on the north side of Liscanor bay on the western coast; containing 3343 inhabitants. Within its limits is the headland called Hag's Head, a lofty basaltic promontory situated in lat. 52° 16' 40", and lon. 9° 25' 20"; from this point the cliffs gradually ascend to Moher, where they attain their greatest elevation, and are estimated to be about 600 feet above the level of the sea. The waves here break with tremendous force against the rocks; part of the Spanish Armada was, in 1588, wrecked on the shore. On the most elevated point of these stupendous cliffs an ornamental building in the castellated style is now being erected by Cornelius O'Brien, Esq., for the accommodation of visitors to this bold and iron-bound coast, from which is obtained a magnificent view embracing nearly the whole line of coast from Loop Head to the northern extremity of the bay of Galway, together with the Arran Isles and a vast expanse of the Atlantic Ocean. Puffins are taken here by persons who are suspended over the lofty precipices, in the cavities of which these birds deposit their young. The parish comprises 5492 statute acres, as apportioned under the tithe act, of which a considerable portion consists of mountain pasture: the arable land is generally manured with sea weed and sand, and the state of agriculture is generally improving. The gentlemen's seats are Birchfield, the residence of Cornelius O'Brien, Esq., who has much improved his estate and the condition of his tenantry by the erection of neat slated cottages and farm-buildings, and by

other judicious arrangements; and Moher, of J. Macnamara, Esq. The parish is in the diocese of Kilfenora; the rectory forms part of the corps of the archdeaconry, and the vicarage part of the union of Kilmanaheen, in the gift of the Bishop. The tithes amount to £230. 15. 5¾., and there is a glebe of 2½ acres. In the R. C. divisions it forms part of the union or district of Liscanor, which also includes the parish of Killaspuglenane; the chapel is at Liscanor, and there is also a chapel for the rural district: near the former is a school. The ruins of the ancient church retain several fine specimens of arches and mouldings now imbedded in the walls. At Dough and Liscanor are the ruined castles respectively so called; and near Birchfield is a holy well, dedicated to St. Bridget, and much resorted to by the peasantry, which, at Mr. O'Brien's expense, has been surrounded by tasteful plantations and rustic seats, and at the entrance is a neat lodge.—See LISCANOR.

KILMACRENAN, a post-town and parish, in the barony of KILMACRENAN, county of DONEGAL, and province of ULSTER, 6 miles (N. N. W.) from Letterkenny, on the road to Dunfanaghy; containing 9251 inhabitants. St. Columb founded an abbey here, which was richly endowed; and one of the O'Donells, princes of Tyrconnell, also founded an abbey for conventual Franciscans, which at the dissolution was granted to Trinity College, Dublin: the present church is supposed to be part of it, and has a mitred head sculptured in relief over the door. Near the village is the rock of Doune, on which the O'Donells were always inaugurated by priests whom they regarded as descendants of St. Columb: the last inauguration was that of Sir Niall Garbh O'Donell, the successor of Hugh Roe O'Donell, but the ceremony being performed without the lord-lieutenant's consent, he was degraded from his chieftainship. The parish comprises, according to the Ordnance survey (including detached portions), 35,617 statute acres, of which 782¼ are in small loughs, and 6 in the tideway of the river Lackagh. The system of agriculture is improving, and there is some mountain and bog; fine granite is obtained. The village has a sub-post-office to Letterkenny, and is a constabulary police station; fairs are held in it on the first day of every month, and there is a dispensary. The living is a rectory and vicarage, in the diocese of Raphoe, and in the patronage of the Provost and Fellows of Trinity College, Dublin: the tithes amount to £675. There is a glebe-house, for the erection of which the late Board of First Fruits gave £100, and lent £1125, in 1815. The glebe comprises 150 acres. The church is a very old structure, which the Ecclesiastical Commissioners intend to rebuild. In the R. C. divisions this parish is partly the head of a union or district, and partly united to Gartan, and has a chapel in each portion. There is a meeting-house for Presbyterians in connection with the Synod of Ulster, of the third class. There are two public schools, of which the parochial school is supported by donations from Col. Robertson's fund, and in which about 210 children are educated; also nine private schools, in which are about 480 children, and five Sunday schools. Lough Salt mountain 1541 feet high is in this parish, and commands a magnificent prospect. The lough, which is 815 feet above the level of the sea, and 204 feet deep, is on the side of the mountain, and from its vicinity fine views of Lough Swilly to the east, and

Letterkenny and the surrounding country to the south and west, are obtained. In the neighbourhood of the lake is a rocking-stone; there is a cromlech at Lough Keil, and at Milford the Giant's grave.

KILMACSHALGAN, a parish, in the barony of TYRERAGH, county of SLIGO, and province of CONNAUGHT, 16 miles (W. by S.) from Sligo; containing, with the post-town of Dromore West, 3330 inhabitants. It comprises 25,884 statute acres, the greater portion of which is reclaimable mountain land and bog: the cultivated part is chiefly under tillage. There are quarries of limestone, freestone, and slate. The principal seats are Dromore House, the residence of Capt. J. Fenton; Fare M'Fare, of W. Ormsby, Esq.; Belville, of W. Rutledge, Esq.; and Marino Cottage, of T. Ormsby, Esq. Petty sessions are held fortnightly on Thursdays at Comcall, where there is a spa. The living is a vicarage, in the diocese of Killala, with that of Templeboy episcopally united, and in the patronage of the Bishop; the rectory is impropriate in Col. Knox Gore. The tithes amount to £400, payable in equal parts to the impropriator and the vicar; and the tithes of the union, to £410. There is a glebe-house, towards the erection of which the late Board of First Fruits gave £100 in 1812; the glebe comprises nine acres. The church is a neat edifice with a square tower, for the erection of which the late Board lent £1300, in 1820. The R. C. parish is co-extensive with that of the Established Church, and has a large unfinished chapel. About 130 children are educated in a public and 140 in three private schools. There are some remains of the old church, with a burial-place attached; two cromlechs and some forts.—See DROMORE WEST.

KILMACTALWAY, a parish, in the barony of NEWCASTLE, county of DUBLIN, and province of LEINSTER, 7 miles (W. S. W.) from Dublin; containing 472 inhabitants and 1575 statute acres. Here are Castle Bagot, the seat of J. J. Bagot, Esq., a spacious mansion in a well-wooded demesne of about 500 statute acres; and Ballybane, of A. Graydon, Esq. It is a rectory, in the diocese of Dublin, and in the patronage of the Archbishop, forming the corps of the prebend of Kilmactalway in Christ-Church cathedral, Dublin, and is held with the union of Clondalkin: the tithes amount to £184. 12. 4. In the R. C. divisions it is part of the union or district of Lucan.

KILMACTEIGUE, a parish, in the barony of LENEY, county of SLIGO, and province of CONNAUGHT, 6 miles (N. E.) from Foxford, on the road to Ballymote; containing 7654 inhabitants. It comprises 10,550 statute acres, as apportioned under the tithe act. About half the parish is arable and pasture; the remainder is mountain land, with some bog; agriculture is improving. There are some quarries of limestone, which is principally procured for building and repairing the roads. Iron ore from the mountains was smelted at Foxford until the wood used for fuel was exhausted. Fine salmon are taken in the river Moy. Lough Talt is situated in the midst of high mountains, on which large flocks of goats, &c., feed in summer; it is about a mile long, well stocked with small trout, and contains two small rocky islands, which in summer are covered with gulls. The principal seats are Glen Eask, the residence of J. Taaffe, Esq.; and Cloonbarry, of S. Robinson, Esq. The living is a rectory and vicarage, in the diocese of Achonry, and in



the gift of the Bishop: the tithes amount to £223. 1. 6½. There is a glebe-house, built at an expense of £1300, of which the late Board of First Fruits gave £300 and lent £500, in 1814: the glebe comprises 40 acres. The church is a plain building. The R. C. parish is co-extensive with that of the Established Church, and has chapels at Kilmacteigue and Barrintogher. There are three public schools, to one of which Mr. Jones has given an acre of land, and in which about 300 children are educated; also a private school, in which are about 70 children, and a Sunday school. At Belclare is an ancient castle.—See BANADA and ARDCLARE.

KILMACTHOMAS, a post-town, partly in the parish of BALLYLANEEN, but chiefly in that of ROSSMIRE, barony of UPPERTHIRD, county of WATERFORD, and province of MUNSTER, 12 miles (W. S. W.) from Waterford, and 8¾ (S. W.) from Dublin, on the road from Cork to Waterford; containing 982 inhabitants. It is situated on a steep hill, at the foot of which flows the small river Mahon, over which there is a good stone bridge. It has a dispensary, and is the head-quarters of the constabulary police for the county: petty sessions are held here or at Stradbally on alternate Tuesdays. Fairs are held on Feb. 2nd, March 17th, May 12th, Aug. 12th, Sept. 29th, and Dec. 6th and 21st. A castle existed at this place, which was taken by Sir Charles Vavasour in 1643; it belonged to the Poer family, who are still the chief owners of property in this neighbourhood.

KILMACTRANY, a parish, in the barony of TIRAGHRILL, county of SLIGO, and province of CONNAUGHT, 6 miles (N.) from Boyle, on the road to Ballyfarnon; containing 4008 inhabitants. This parish comprises 6531 statute acres, as apportioned under the tithe act, besides which there is much bog and mountain land: the soil is light, and agriculture is in a backward state. Limestone is abundant, iron ore exists, and a seam of coal, 22 inches thick, has lately been discovered in the mountains of Geevagh. It is situated on Lough Arrow, a picturesque sheet of water at the base of the Curlew mountains, about a mile from Lough Key, by which it communicates with the Shannon: this lake is five miles in length and two in its greatest breadth, and is studded with islands, and remarkable for the size and fine flavour of its trout. On the western side is Hollybrook House, the handsome residence of J. Folliott, Esq., the plantations of which form a pleasing picture when viewed from the opposite shore. Petty sessions are held here every fortnight on Tuesday, and it is a constabulary police station. Kingsborough, which gives the title of Viscount to the eldest son of the Earl of Kingston, is the residence of J. Gethin, Esq.; and Ballynashree, of M. Keogh, Esq. The living is a vicarage, in the diocese of Elphin, united to the vicarages of Shancoe and Killadoon, and in the gift of the bishop; the rectory is inappropriate in W. Mulloy, Esq. The tithes amount to £106. 3., which is equally divided between the impropriator and the vicar, and the tithes of the benefice to £89. 11. 6. There is a glebe-house, for the erection of which the late Board of First Fruits, in 1819, gave £650 and lent £150: the glebe comprises 12 acres, subject to a rent of £7 per annum. The church is a small modern building, for the erection of which the late Board gave £800, in 1811; and the Ecclesiastical Commissioners have lately granted £305 for its repair.

In the R. C. divisions it is the head of a union or district, called Geevagh, which is co-extensive with the Protestant union, and has a handsome chapel, ornamented with minarets, at Geevagh, and another at Highwood. There are three public schools, to one of which Lord Dundas gave a school-house and garden, and contributes annually, and another is under the patronage of M. Keogh, Esq.; in these schools about 70 children are educated, and there are three private schools, in which are about 170 children. Here is a remarkable cromlech, called *Leaba Diarmud i Grange*, or "Darby and Granye's bed," consisting of a horizontal stone, supported by four others set upright. Among the ruins of the old church is a mutilated cross.

KILMACUD, a parish, in the half-barony of RATHDOWN, county of DUBLIN, and province of LEINSTER, 4 miles (S. E.) from Dublin; containing 145 inhabitants. It comprises about 260 acres, which are in a high state of cultivation; and from the salubrity of its air and the beauty of its marine and mountain views, it is a favourite spot for country residences. Among these are Ribblesdale, the seat of His Grace the Archbishop of Dublin; Kilmacud House, of T. Mooney, Esq.; Merville, of W. J. McCausland, Esq.; Lakelands, of S. Boileau, Esq.; Woodley, of P. A. Leslie, Esq.; Rockfield, of J. Hone, Esq.; Westbury, of E. O'Beirne, Esq.; Kilmacud Cottage, of W. Flood, Esq.; and Parson's Green, of W. S. Magee, Esq. It is a chapelry, in the diocese of Dublin, forming part of the union of Stillorgan; the tithes amount to £42. In the R. C. divisions it forms part of the union or district of Booter's-town. This is said to be the birth-place of St. Cuthbert, Bishop of Lindisfarne, from whom its name is derived.

KILMACUMSY, or KILMACUNSY, a parish, in the barony of BOYLE, county of ROSCOMMON, and province of CONNAUGHT, 4 miles (N. W.) from Elphin, on the road from Boyle to Roscommon; containing 2396 inhabitants. Much of its surface is occupied with gentle elevations of limestone and limestone gravel, in which are several extensive natural caverns. It is a vicarage, in the diocese of Elphin, forming part of the union of Ardclare; the rectory forms part of the corps of the precentorship of Elphin cathedral. The tithes amount to £92. 6. 2., which is equally divided between the precentor and the vicar. In the R. C. divisions it is part of the union or district of Elphin.

KILMACUNNA.—See LUSMAGH.

KILMAGUE.—See KILMAOGUE.

KILMAHON, a parish, in the barony of IMOKILLY, county of CORK, and province of MUNSTER, 4 miles (S. E.) from Cloyne, on the southern coast; containing 1658 inhabitants. It comprises 2468 statute acres, as apportioned under the tithe act, and valued at 1689 per annum. The land is generally rich and well cultivated, and a beautiful vale extends from the coast up to Cloyne; but near Ballycotton, during easterly winds, the sea beats over the strand with great fury. The valley rests on a substratum of limestone, which rises to the surface at Moanagarra, where a small quarry is worked: the higher grounds are based on clay-slate. The principal seats are Snugborough, the residence of T. G. Durden, Esq.; Shanagary House, of T. J. Keane, Esq.; Ballybane, of T. Gaggin, Esq.; and the glebe-house, of the Rev. B. Henzell, in the pleasure grounds of which are some fine verbenas and other exotic plants.

The living is a rectory and vicarage, in the diocese of Cloyne, and in the patronage of the Bishop: the tithes amount to £506. 18. 6. The glebe-house was built by aid of a gift of £210 from the late Board of First Fruits, in 1805: the glebe comprises 12*a.* 1*r.* 21*p.* The church, which is a remarkably neat edifice, was built in 1800: the Ecclesiastical Commissioners have lately granted £147 for its repair. In the R. C. divisions the parish forms part of the union or district of Cloyne, and has a small plain chapel at Shanagary. There are two private schools, in which about 100 children are educated. At Ballymaloe is a very curious old house, built by the Fitzgeralds, and forfeited in the war of 1641: it is now the property of Mr. Forster, and in the hall are two pairs of elks' horns of very large size, which were found on the estate in 1714. At Shanagary are the ruins of a castle, which was unsuccessfully defended by the Earl of Desmond against Queen Elizabeth's troops: it was held by the Irish in 1641, but was captured by Cromwell, by whose orders it was dismantled.

KILMAHUDDRICK, a parish, in the barony of UPPER CROSS, county of DUBLIN, and province of LEINSTER, 5 miles (S.W.) from Dublin. It is a chapelry, in the diocese of Dublin, forming part of the union of Clondalkin: the tithes amount to £16. 13. 4. In the R. C. divisions it forms part of the union or district of Lucan. There are some remains of the old church, and of a castle at Grange.

KILMAINBEG, a parish, in the barony of KILMAIN, county of MAYO, and province of CONNAUGHT, 5 miles (S. E.) from Ballinrobe, on the confines of the county of Galway, containing 1343 inhabitants. It comprises 3151 statute acres, which are principally under tillage, and includes Fountain Hill, the residence of Theobald Jenings, Esq. It is a vicarage, in the diocese of Tuam, forming part of the union of Kilmainmore; the rectory is partly appropriate to the prebend of Killabeggs, and partly to the vicarage. The tithes amount to £137. 15. 5., of which £10. 0. 2½. is payable to the prebendary, and £127. 15. 2½. to the vicar. In the R. C. divisions it forms part of the union or district of Kilmain. There is a private school, in which about 50 children are educated.

KILMAINHAM, a suburban village, of the city of Dublin, in the parish of ST. JAMES, barony of NEWCASTLE, county of DUBLIN, and province of LEINSTER; the population is returned with the parish. This place, formerly called Kilmaignend, derived that name from a monastery founded on the south side of the city, of which St. Maignend was abbot about the beginning of the 7th century. On or near the site of this monastery was erected the ancient priory of Kilmainham, founded in 1174 for Knights Templars by Richard Strongbow, Earl of Pembroke, and dedicated to St. John the Baptist. The endowments of the priory, which were ample, were confirmed by Hen. II., and the founder, after bestowing on it all the lands of Kilmainham, died in 1176 and was interred in Christ-Church, Dublin. Upon the suppression of this order, in 1307, the lands and possessions of the priory were assigned by the Pope to the Knights of St. John of Jerusalem, and confirmed to them by Edw. II.; and the priory, which had been previously an hospital for the sick and infirm, became an asylum for guests and strangers, and was held by persons of the highest rank; its priors sat as barons in the House

of Lords, and some of them were chancellors and lords-deputies of Ireland. Prior Keating, in 1482, having seized the castle of Dublin and disposed of the property of the hospital, was removed from his office; but he made his appointed successor prisoner, and compelled him to resign; and having given his warmest support to the imposture of Lambert Simnel, it was enacted that none but a person of English descent should in future be appointed prior. In 1535, John Rawson, an Englishman, who had been elected prior in conformity to that enactment, surrendered the priory, with all its possessions, into the hands of the King, by whom he was created Viscount Clontarf, with an annual revenue of 500 marks out of the hospital estate. In 1557, Sir Oswald Massingberd was made prior by the authority of Cardinal Pole, the Pope's legate, and was confirmed in the former possessions of the priory by Queen Mary; but on the accession of Queen Elizabeth, he privately withdrew from the kingdom. The buildings of the priory were spacious and of very elegant design; it was frequently the residence of the lords-deputies, and after its dissolution was still regarded as one of the finest buildings in the country. About the year 1675, Arthur, Earl of Granard, suggested to the Earl of Essex, then Lord-Lieutenant, the foundation of a military establishment for the reception of disabled and superannuated soldiers; and the Duke of Ormonde, by incessant applications to the King for the same purpose, received from Chas. II., in 1679, an order for carrying it into effect. For this purpose 64 Irish acres adjacent to the site of the priory, and other lands, then forming part of the Phoenix Park, were granted for the site of this institution. The first stone was laid by the Duke of Ormonde, in 1680, and the whole was completed in three years, after a design by Sir Christopher Wren, and at an expense of £23,559. It is a quadrangular structure, 306 feet long, 288 feet broad, and two stories high, enclosing an area of 210 feet square, laid down in grass and intersected by walks meeting in the centre; the exterior fronts, with the exception, of the north or principal front, which is of stone, are of brick rough-cast. Over the northern entrance, which is of the Corinthian order, is a square tower lighted by arched windows, with a clock turret surmounted by an octagonal spire; and in the centre of the eastern front is a wide archway leading into the quadrangle, which on three sides and part of the fourth is surrounded by a piazza of Doric arches, affording a covered passage to the dining-hall in the centre of the north range. The dining-hall is 100 feet in length and 50 in width; the lower part of the walls is wainscoted with oak and ornamented with muskets, bayonets, and other military weapons fancifully arranged, and the upper part decorated with portraits of most of the sovereigns and other distinguished personages; the ceiling is flat and divided into compartments, and in the central compartment is a large clock dial. On the south side of the hall is a gallery, supported on brackets of carved oak, leading from the apartments of the master of the hospital, at the west end of the hall, to the chapel, which is at the east end. The chapel is 86 feet long and 40 wide, and has a venerable and imposing appearance; the east window, which formerly belonged to the ancient priory, is embellished with stained glass; the altar is of Irish oak exquisitely carved, and of the Corinthian

order; the master's seat is under a canopy in the gallery at the west extremity of the chapel, and on each side of it are pews for the various officers of the hospital; the ceiling is most elaborately ornamented in stucco, and divided into coved compartments filled with elegant and finely executed designs. The remainder of the north range is occupied by the apartments of the master, who is always the commander of the forces for the time being; and the other parts of the building contain apartments for the inmates, opening on the ground floor into the piazzas, which are neatly flagged, or from the upper story into spacious galleries above. The deputy-master's house occupies a detached situation near the master's garden; and in the north-east part of the grounds is the infirmary, which, with the late additions, contains 48 beds, and cells for 12 lunatics. The present establishment is for 5 captains, an adjutant, and 250 invalid soldiers, selected from the list of out-pensioners in Ireland, amounting to 20,000; they are supplied with residence, clothing, diet, medical attendance, and every necessary comfort and accommodation, similar to those of Chelsea. The institution is under the direction of a governor, who is generally an officer of high rank, and the management of a master, deputy-master, chaplain, secretary, registrar, pay-master, physician, surgeon, assistant-surgeon, apothecary, reader, providore, chamberlain, butler, and fueler, all of whom (except the physician and surgeon, who live near the infirmary,) have apartments in the house. The expenses of the establishment amount annually to something more than £10,000, and, together with the original cost of the building, were formerly defrayed by a deduction of sixpence in the pound from all military issues from the Irish treasury, till 1796, when, on the surrender to Government of a considerable portion of the estates, it was resolved to issue an annual grant of parliament for its support.

The village is connected with the metropolis on the eastern side by a range of buildings along the great } western road, and is situated in a small valley watered by a stream which, a little below it, falls into the Liffey. The Hibernian mills, established in 1812 by Messrs. Willans, for the manufacture of the finest woollen cloths, which trade they have successfully pursued, and having greatly extended their establishment, it affords employment to nearly 500 persons, for whose residence the proprietors have erected suitable dwellings, and also a place of worship of the Independent denomination. The election of members for the county takes place here; and by an act of council, issued on the 10th of Jan., 1837, under the act of the 6th and 7th of Win. IV., for extending the jurisdiction and regulating the proceedings of the Civil Bill Court in Ireland, four general sessions of the peace are held annually at Kilmainham and two at Ballymore-Eustace, for one of the two districts into which the county has been divided, consisting of the baronies of Castleknock and Coolock, except the parts of the parishes of Swords, Killossory, and Malahide, which are in Coolock barony; also of the part of Finglas parish in the barony of Nethercross, and the baronies of Newcastle, Uppercross, and Rathdown: for the particulars of the other district, see SWORDS. The jurisdiction of the manor court, which is also held here, on alternate Mondays, embraces the whole of the barony of Newcastle: debts can be recovered in it to any amount,

but the seneschal never takes cognizance of any above £10. The court-house, of recent erection, is a spacious and handsome building; and adjoining it is the county gaol, a well-arranged building enclosed by a lofty wall, including an area 283 feet long and 190 feet wide; the main building, 178 feet long and 102 feet wide, consists of two quadrangles, containing apartments for the keeper, a chapel, infirmary, work-room, common hall, 60 cells for criminals, and 8 for male and 2 for female debtors, with 10 spacious airing-yards, in one of which is a treadmill; the whole admirably adapted to classification, and to the employment and improvement of the prisoners; convicts from the north of Ireland are lodged in this prison previously to transportation. Adjoining the Royal hospital is an extensive cemetery, anciently the burial-place of the original monastery, subsequently of the Knights Templars and the Knights of St. John of Jerusalem, and still used by the inhabitants of Dublin. In it is an ancient tombstone, of one entire block of coarse granite, nine feet above the surface of the ground, supposed to be a memorial of some of the Irish princes that fell in the battle of Clontarf. About 40 years since, having fallen down, it was again erected, on which occasion a number of Danish coins was found, and also a sword of the same period; the sword was placed by the master of the hospital in the hall leading to his apartments, where it still remains.

KILMAINHAM-WOOD, a parish, in the barony of LOWER KELLS, county of MEATH, and province of LEINSTER, 3 miles (N. W.) from Nobber, on the road from Kells to Kingscourt; containing 1454 inhabitants, of which number, 147 are in the village, in which are 25 houses. This parish is the property of Anthony Strong Hussey, Esq.: there are some quarries of stone procured for building, a tuck and a corn-mill, and a few looms employed by the inhabitants for their own use. The village contains a constabulary police station and a dispensary; a good fair for store cattle is held in it on May 5th. The living is a vicarage, in the diocese of Meath, and in the gift of A. S. Hussey, Esq., in whom the rectory is impropriate: the parish, is tithe free, and the income of the vicar consists of a money payment from the impropriator, with an augmentation from Primate Boulter's fund. There is neither glebe-house nor glebe. The church is a plain building, erected in 1803, for the repairs of which the Ecclesiastical Commissioners have recently granted £135. In the R. C. divisions the parish is united with part of Bailieborough, or Moybologue, in the diocese of Kilmore, called the union or district of Moybologue or Tivorcher, in each of which is a chapel. There is a private school of about 100 children.

KILMAINMORE, a parish, in the barony of KILMAINE, county of MAYO, and province of CONNAUGHT, 3 miles (S. E.) from Ballinrobe, on the road from Galway to Westport, containing 4176 inhabitants. It comprises 8087 statute acres, principally in pasture, and has excellent sheep pastures at Ellistron. Fine limestone is quarried, and at the eastern extremity there is a considerable quantity of reclaimable bog, but fuel is scarce. Petty sessions are held every Wednesday at the village, which is a constabulary police station, and has a penny post to Hollymount. Fairs are held on July 12<sup>th</sup> and Oct. 28<sup>th</sup>, and are well supplied with cattle and sheep.

The principal seats are Glencorrib, the residence of A. Browne, Esq.; Milford, of C. B. Miller, Esq.; Turin Castle, of S. L. Bucknall, Esq.; Cloghans, of T. Lewen, Esq.; Fortville, of T. Fair, Esq.; and Rathgraher, of C. H. Cromie, Esq. It is a vicarage, in the diocese of Tuam, episcopally united to the rectory and vicarage of Moorgaga, and part of the rectory and vicarage of Kilmainbeg, and is in the patronage of the Archbishop, as is also the rectory, which forms the corps of the prebend of Kilmainmore in the cathedral of Tuam, and is held with the vicarial union. The tithes of this parish amount to £399. 13. 10¾., and of the union, to £582. 9. 0¾. There is a glebe-house, with a glebe of eight acres. The church is a plain neat building, to which a tower was added about 20 years since by the Rev. F. Rutledge. In the R. C. divisions the parish is the head of a union or district, which is co-extensive with that of the Established Church: the chapel is a splendid building, lately erected by the Rev. J. Browne, a little to the west of Kilmain, on the road to the village of Neale. The parochial school is aided by annual donations of £5 from the rector and £6 from the curate, who has also given two acres of land, and Mr. Flanagan a house rent-free; a school is partly supported by the parish priest, in which about 160 children are educated, and there are two private schools, in which are about 70 children. In the centre of the village are the ruins of an ancient religious house, with a large burial-ground attached; and there are ruins of ancient castles at Turin, Ellistron, Ballisnahiney, Cragduff, and Killernan. A spring rising in the village soon disappears and takes a subterranean course for about a mile; in the winter it forms a turlough. This place gives the title of Baron to Lord Kilmaine.

KILMALANOGUE.—See KILNABRONOGUE.

KILMALEERY, a parish, in the barony of BUNRATY, county of CLARE, and province of MUNSTER, 1 mile (S. W.) from Newmarket, on the east bank of the river Fergus; containing 667 inhabitants. It comprises 2360 statute acres, as applotted under the tithe act. The land is in general of superior quality, particularly on the shore of the Fergus, where it is exceedingly rich. At Carrigeary is a small quay, where turf and sea manure are landed, and whence corn is occasionally sent to Limerick; and at Cahirvane is the ancient seat of James Creagh, Esq. The parish is in the diocese of Killaloe; the rectory forms part of the rectorial union of Tomfinlough or Tradree, and the vicarage part of the vicarial union of Kilnasoolagh. The tithes amount to £126. 0. 3¾., of which £73. 16. 11. is payable to the rector, and the remainder to the vicar. In the R. C. divisions it is part of the union or district of Newmarket, and has a chapel at Carrigeary. The ruined castles of Urlin and Clenagh still remain; the latter, a lofty square tower nearly entire, was once the residence of the Mac Mahons.

KILMALKEADER.—See KILMELCHEDOR.

KILMALLOCK, an ancient corporate and post-town, and a parish, forming a liberty, in the county of LIMERICK, and province of MUNSTER, 15¼ miles (S.) from Limerick, and 109½ (S.W.) from Dublin, on the high road to Cork; containing 2834 inhabitants, of which number, 1213 are in the town. This place, called anciently *Killochia* and *Kilmocheallog*, derived its name from an abbey founded for Canons Regular by St. Mo-

cheallog or St. Molaeb, in the beginning of the 7th century. Its early history is involved in great obscurity, and of its progress to that state of distinction and importance which, from the magnificence of its ruins, obtained for it, long after its decline, the appellation of the "Balbec" of Ireland, little is now known. It appears to have been inhabited at a very early period by several of the chief nobility and gentry, and to have been a corporate town either by prescription or by charter, granted at a very early date, as its privileges as a borough are recited in a charter of Edw. III., by which that monarch granted to the provost and commonalty certain tolls and customs towards the repair of its fortifications. It was surrounded with a stone wall of great strength, fortified with mounds of earth, and having four gateway towers of lofty and imposing character, called respectively St. John's gate, Water gate, Ivy gate, and Blossom's gate, of which only the last is now remaining. In 1291, a Dominican monastery was founded to the east of the town, by Gilbert, son of John of Callan, Lord of Offaley, which was soon after amply endowed. A general chapter of the order was held in it in 1340, and it continued to flourish till the dissolution, when it was granted by Elizabeth to the corporation. The inhabitants obtained a grant of tolls for murage in 1482; and in consideration of the losses they had sustained in defending the town against the assaults of the enemy, they were again incorporated by Edw. IV., who also made the town one of the cities in which he established a royal mint. In 1483, it is enumerated among the principal towns in which a coin of Rich. III., then recently struck, was by act of parliament made current. During the wars in the reign of Elizabeth, the town was a principal military station of the English, and the garrison was frequently employed in the most important services. It was taken by surprise, in 1568, by James Fitz-Maurice, who put the sovereign and several of the principal inhabitants to death, and burned the town, in order to prevent its occupation by the Lord-Deputy, who was marching against him from Buttevant. It was, however, restored by the encouragement of Sir Henry Sydney, lord-deputy, who left a garrison for its defence; and in 1572, Sir J. Perrot, the first lord-president of Munster, compelled Fitz-Maurice to surrender, and to make his submission to the queen's mercy in the church of St. Peter and St. Paul. In 1579, Sir W. Drury came hither with a force of 900 men, to oppose Sir John of Desmond with his Spanish and Irish forces, and issued a proclamation summoning all the nobility and gentry of Munster to repair to his standard. Sir W. Pelham, who succeeded him, also issued another proclamation to the same purpose; and Gerald, 16th Earl of Desmond, declining to obey, was declared a rebel unless he surrendered himself within 20 days, on failing to comply with which his vast estates, consisting of 570,000 plantation acres, were forfeited to the Crown, and the Earl and his Countess suffered the severest hardships, secreting themselves in the woods and mountains around the town. Sir Nicholas Malby, who succeeded to the command of the forces, leaving a garrison of 340 men here, pursued, with the remainder of his forces, the troops under Sir John of Desmond, whom he defeated at Manister-Nenagh; and in 1582, a detachment of the garrison attacked the Earl in his retreat at day-break, slew his servants, carried off his

provisions, and would have taken himself and his Countess prisoners, had they not escaped by concealing themselves in the river, immersed tip to their chins behind one of its banks. In 1584, after the death of the Earl, Elizabeth granted the town a new charter, with some extensive tracts of land and various tolls and customs; empowering the inhabitants to elect a sovereign, to hold courts of record with jurisdiction not exceeding £20, to levy assessments for the repair of the fortifications, to grant licences for making spirituous liquors, and various other privileges, as ample as those of Kilkenny and Clonmel, with exemption from all taxes except those assessed by parliament. In 1590, James Fitzgerald, who had assumed the title of Earl of Desmond, laid siege to the town, at the head of a formidable body of native Irish, but was compelled to retire by Sir Thomas Norris, Lord-President, assisted by the Earl of Ormonde; and in 1600 James, son of the late Earl, who had been educated in England, where he had been detained as a hostage, was sent over to Ireland by the English government to destroy the popularity of the chieftain who had usurped the title. The young Earl was received with loud acclamations by the inhabitants of the surrounding country; but on his attending divine service at the Protestant church on the following day, these demonstrations of joy were changed into expressions of abhorrence and disgust. The garrison soon after surprised and defeated the forces of James Fitzgerald, killed 120 of his party, and took all their arms, cattle, and horses. In 1642, the Irish army under the command of Lord Mountgarret, Lord Purcell, and Garret Barry, took possession of the town, which in May of the following year was besieged by Lord Inchiquin with a force of 700 men, but without success. The Earl of Castlehaven, Commander-in-chief of the Irish army, in 1645 deposited all his military stores in this town, which afterwards fell into the hands of the parliamentarians and the fortifications were soon after dismantled by order of Cromwell they were subsequently restored by the corporation, but were again destroyed by the Irish forces under the Duke of Berwick, in 1690.

The town is pleasingly situated on the western bank of a small stream called the Lubach, and its walls enclosed a spacious quadrilateral area, in which were several castellated mansions inhabited by noble and wealthy families. They were all built of hewn stone, and communicated by noble castellated gateways with the streets of the city, inhabited by the trading and commercial classes, of which only the foundations can now be traced. Considerable portions of the walls are still remaining; but of the ancient mansions and castles only two have been preserved, one belonging to the Earl of Buckinghamshire, and the other to the family of Godsall. In the centre of the present town is the noble castle with its gateway, through which the road, now diverted to the east, formerly passed, and in which the Earl of Castlehaven deposited his military stores; it is still in good preservation, and was before and subsequently used by the corporation, whose property it is, as an armoury and citadel. On the southwest is Blossom's gate, through which the Charleville road passes; it is in good preservation, and from it is continued the ancient wall, nearly perfect, for about a quarter of a mile. Till lately the town had remained in

such a state of decay as to present only the appearance of a rural village but since 1816, several good houses of stone have been erected in the principal street, which is now a handsome thoroughfare, inhabited by respectable tradesmen. The streets are neither paved nor lighted, and the inhabitants are supplied with water chiefly from the river Lubach. The property is much divided, probably from its great eligibility as a place of residence at an early period; the principal proprietors are the Earls of Buckinghamshire, Sandwich, Kenmare, Ranfurley, and Cork, Lord Lisle, Sir Leonard Holmes, and the Maunsell family. Close to the town are very extensive flour-mills, the property of Mr. Creed and not far distant, on the same river, are the Glenfield oat-mills, belonging to Mr. Ivers, built in 1825, at a very great expense, on the site of the old manor mills, and employing about 20 persons. There is also a tanyard in the town but except for the supply of the immediate neighbourhood, there is neither trade nor manufacture. The markets, formerly held on Monday and Thursday, have been discontinued for many years; but fairs are still held on Feb. 21st, March 25th, and Whit-Tuesday, chiefly for pigs, and sometimes for cattle and sheep, though very indifferently attended. By charter of the 27th of Elizabeth the corporation consists of a sovereign and an unlimited number of burgesses, of whom 12 form the council, assisted by a town-clerk, serjeant-at-mace, and other officers. The sovereign, who may appoint a deputy, is annually elected from the burgesses on the Monday after Michaelmas-day by the council, and immediately on his election appoints 12 of the burgesses to be of the council for the ensuing year; and by this body all the corporate functions are performed. The sovereign is justice of the peace within the borough, and also one of the county magistrates, who have concurrent jurisdiction. The burgesses are elected by the council there is no separate class of freemen distinct from them. The corporation continued to return two members to the Irish parliament till the Union, when the borough was disfranchised, and the sum of £15,000, awarded as compensation, was paid to Richard Oliver, now Richard Oliver Gascoigne, Esq. The borough court, which had jurisdiction extending to £20, has been discontinued and a court in the nature of a court of conscience is held every alternate Friday before the sovereign, or the deputy-sovereign, for the recovery of debts not exceeding 40s. Petty sessions are also held on alternate Fridays, and a constabulary police, force is stationed in the town. The corporation, though nominally existing, is to all available purposes extinct.

The parish comprises 3868 statute acres, as apportioned under the tithe act, and valued at £5497 per annum: of these, about eight are in common, and the remainder nearly in equal portions in pasture and under tillage; there are several quarries of stone for building, and the system of agriculture is improving. Near the town is Mount Coote, the seat of Chidley Coote, Esq., a spacious and handsome modern mansion, finely situated in the centre of an ample and picturesque demesne, highly improved by the proprietor with ornamental plantations, in which, and in the general improvement of his large estate, many of the labouring classes have found employment. Near the town is the Towers, the splendid seat of Eyre Evans, Esq.; a large castellated mansion

now in progress of erection in the ancient baronial style, consisting of a centre flanked by lofty circular towers, and two extensive wings, of which one on the west is connected with a noble gateway leading to the offices, which occupy the sides of a quadrangular area; the whole is of hewn limestone, forming a large and magnificent structure in a richly wooded demesne, commanding some fine views of mountain and vale, and embellished with a picturesque lake extending to the walls of the town. Abbey View, the residence of the Rev. J. Gabbett, is situated close to the town, and commands some interesting views and picturesque scenery; Mill View, that of E. Moore Creed, Esq.; and Riversfield, of T. Weldon, Esq., are pleasantly situated in the immediate vicinity. The parish is in the diocese of Limerick; the rectory is appropriate to the vicars choral of the cathedral of Limerick, and the vicarage to the dean and chapter, to whom it was granted in 1674 by royal charter, which also united it to the rectory of Kilbreedy-Major, and to the rectories and vicarages of Particles, Ballingaddy, and Athnassy, together forming the economy fund of the cathedral. The parochial duties are performed by a stipendiary curate, who receives £90 per annum from the dean and chapter. The tithes amount to £300, of which £200 is payable to the lessee of the vicars choral, and £100 to the economy fund; and the aggregate tithes for the whole union amount to £805. 4. 7½. There is no glebe-house; the glebe lands of the union comprise 89¼ acres, of which 18¼ are in this parish. The church, dedicated to St. Peter and St. Paul, and formerly collegiate, is an ancient and spacious structure, built in various successive styles of English architecture, and consisting of a nave, aisles, and south transept, which have been roofless since 1657, when it was partly destroyed by Cromwell, and of a spacious and lofty choir, which is fitted up for Divine service. The nave is separated from the aisles by a series of massive square pillars, supporting lofty pointed arches, and the choir has an east window combining five lancet-shaped lights. In the aisles and transept are altar-tombs to the Fitzgeralds, Verdens, Healeys, Blakeneys, and Coppingers; they are generally of the 17th century, and rudely sculptured; the figures are sunk, and the inscriptions in relief. In the choir is a handsome monument to the family of Coote, of Castle Coote. The exterior of the church is embattled, and at the west end of the north aisle is an ancient round tower, pierced with numerous windows, and differing greatly from others of that class. In the R. C. divisions the parish is the head of a union or district, comprising also the parishes of Tankards-town, Ballingaddy, and Kilquane, and parts of the parishes of Bulgadine and Uregare; and containing two chapels, situated at Kilmallock and Ballingaddy. The chapel in the town is a spacious building, erected in 1814, and subsequently enlarged: that at Ballingaddy is two miles from the town, and near it are the ruins of a former chapel, the cemetery of which, still used as a burial-ground, has been planted with trees by Mr. Coote, of Mount Coote. The male and female parochial schools are held in the castle belonging to the corporation, and are chiefly supported by the dean and chapter, by whom they have been endowed with about an acre of land, and by subscriptions; and there are three private schools, in

which are about 190 children. The remains of the Dominican monastery, situated on the banks of the Lubach, are extensive and beautifully picturesque; they consist of the lofty square central tower and the choir of the church, the former in a state of great dilapidation, and the latter tolerably perfect; the east window is of the lancet form, combining an arrangement of five lights, and the windows on the south side are enriched with delicate tracery; the choir is unrivalled for symmetry and elegance of design, and contains the broken tomb of the last of the White Knights, the representative of whom is the present Earl of Kingston; parts of the conventual buildings on the north are still tolerably entire. Close to the bank of the river are the ruins of the abbot's private residence, which after the Reformation was the residence of several of the sovereigns of the borough, and afterwards inhabited by the White Knight, in 1604. About half a mile to the north of the town are some ruins of ecclesiastical buildings, and the site of an ancient hospital for lepers is still called the Spital field. There are several traces of military encampments around the town, and great numbers of human bones have been discovered in the grounds of Mount Coote, which have been collected and interred near the spot where they were found, under a monument erected over them by the proprietor of the demesne. Kilmallock formerly gave the title of Viscount to a branch of the Sarsfield family, by whom it was forfeited in consequence of their adherence to Jas. II.

KILMALOG, KILMALLOCK, or KILMALOGUE, a parish, in the barony of BALLAGHKEEN, county of WEXFORD, province of LEINSTER, 5 miles (S. S. E.) from Enniscorthy, on the road to Wexford; containing 1159 inhabitants. It comprises 3748 statute acres, which are chiefly tinder cultivation, with the exception of part of a bog called Itty. Blue and white marl are abundant, and building stone is found at Garryvanen. The principal seats are Ballinkeel, the residence of J. Maher, Esq.; Kilmallock, of Mr. R. Peare, and Willmount, of Mr. J. Goodall. The living is a vicarage, in the diocese of Ferns, forming part of the union of Castle-Ellis or Kilmalog; the rectory is impropriate in the Earl of Portsmouth. The tithes amount to £202. 12. 1., of which £120. 15. 5. is payable to the impropiator, and £81. 16. 8. to the vicar. In the R. C. divisions it forms part of the union or district of Crossabeg, and has a new chapel at Ballymurn. There is a private school, in which about 20 children are educated. Some remains of the old church exist in a large burial-ground, which is still used for interment.

KILMALOODA, a parish, in the Eastern Division of the barony of EAST CARBERY, county of CORK, and province of MUNSTER, 6¼ miles (S. S. W.) from Bandon, on the road to Clonakilty; containing 3317 inhabitants. It comprises 6681 statute acres, as apportioned under the tithe act, and valued at £4014 per annum, besides 298 acres at Clongough, which are tithe-free. The soil is in general light, being based on a substratum of clay-slate: four-fifths of the land are cultivated under the old system, and the remainder consists of rough pasture and furze brakes. Near Monteen and Skeaf are some veins of copper ore, and at Ballyscarthy is a large flour-mill. The principal seats are Kilmolodey House, the residence of Sampson Beamish, Esq.; Skeaf House, of W. Austin, Esq.; Skeaf, of Mrs. Roberts;

and the glebe-house, of the Rev. T. Walker. The living is a rectory and vicarage, in the diocese of Ross, and in the patronage of the Rev. T. Walker: the tithes amount to £675. Here is a glebe-house, for the erection of which the late Board of First Fruits, in 1813, gave £100 and lent £1500; the glebe comprises 18 acres. The church, a large and neat edifice with a lofty square tower, was built in 1795. In the R. C. divisions the parish forms part of the union or district of Timoleague, and has a large plain chapel at Clongough. There is a parochial school, which was built and is chiefly supported by the rector, in which about 40 children are educated; also three private schools in which about 160 are educated, and a Sunday school under the rector's superintendence. To the west of the church are the ruins of Monteen castle, built by the M<sup>c</sup> Carthys in 1346; and at Clongough are the picturesque remains of an abbey. — See BALLYMACARTHY.

KILMALY, a parish, in the barony of ISLANDS, county of CLARE, and province of MUNSTER,  $4\frac{1}{2}$  miles (W. S. W.) from Ennis, on the mountain road to Miltown Malbay; containing 4296 inhabitants. It comprises 22,584 statute acres, about one-half of which consists of coarse mountain pasture and bog, and the remainder of arable land of various quality: the state of agriculture is gradually improving. Fairs are held at Cornally on Jan. 2nd, April 17th, July 18th, and Oct. 3rd. Lough Burke, the ancient seat of the family of Burke, and now occupied by the Lucas family, is picturesquely situated on the lake to which it gives name. The living is a rectory and vicarage, in the diocese of Killaloe: the rectory forms part of the rectorial union of Dromcliffe, and the vicarage (separated in 1832 from the vicarial union of Dromcliffe) now forms a separate benefice, in the gift of the Bishop. The tithes amount to £203. 1. 6½., of which £129. 4. 7. is payable to the rector, and £73. 16. 11. to the vicar. There is no church or glebe-house, but divine service is regularly performed in a licensed house at Gortnaganiff, which is also used as a school-house. In the R. C. divisions the parish forms part of the union or district of Inch, or West Dromcliffe; there are chapels at Kilmaly and Cornally. In the public school at Gortnaganiff about 30, and in two private schools about 150, children are educated. On every hill in this parish (nearly 30 in number) is an ancient fort or rath: the ruins of the old church are still to be seen in the burial-ground.

KILMANAGH, a parish, in the barony of CRANAGH, county of KILKENNY, and province of LEINSTER, 4 miles (N.) from Callan, on the road from Kilkenny to Ballingarry; containing 1663 inhabitants. The name of this place was originally Kilnmanagh, or the "chapel of the monks;" and it is stated that St. Natalis, founder and abbot of the establishment, died in 563. It comprises 5337 statute acres, as apportioned under the tithe act, which are almost equally divided between arable and pasture land, both of which are well cultivated. There is abundance of limestone, and culm is raised at Killeen; here is a grist-mill. Petty sessions are held fortnightly in the village, where there are a constabulary police station and a dispensary. The principal seats are Shipton, the handsome residence of J. Sandiford Lane, Esq.; Pottlerath, of T. Waring, Esq.; and the glebe-house, of the Rev. Hans Caulfield. The

living is a rectory and vicarage, in the diocese of Ossory, and in the gift of the Bishop, forming the corps of the prebend of Kilmanagh in the cathedral of Kilkenny; the tithes amount to £323. 1. 6½. There is a glebe-house, with a glebe of 201a. 3r. 18p. The church is a small plain building, erected about 90 years since. In the R. C. divisions the parish forms part of the union or district of Ballycallan, and contains a chapel, a plain building, with a school-house adjoining. There is a parochial school, to which the rector contributes £10 annually, and has endowed it with  $\frac{3}{4}$  of an acre of land, and in which about 60 children are educated; also two private schools, in which 140 are educated. There are considerable remains of the old church, and of a castle at Pottlerath.

KILMANAGHAN, a parish, partly in the barony of CLONLONAN, county of WESTMEATH, but chiefly in that of KILCOURSEY, KING'S county, and province of LEINSTER; containing, with part of the post-town of Moate, 3414 inhabitants, of which number, 1428 are in the county of Westmeath. This parish, which is also called Kilmonagh, comprises 6626 statute acres, of which a considerable quantity is bog; agriculture is in an improved state. There is a large woollen cloth manufactory in the parish. The principal seats are Kilfylan, the residence of E. W. Birmingham, Esq.; Ballinaminton, of Major G. Marsh; Telford, of W. Greenville, Esq.; Ballyboilan, of Mrs. Armstrong; Brookville, of D. Byrne, Esq.; Moyally, of M. Fox, Esq.; and Rockfield, of H. Higgins, Esq. The parish is in the diocese of Meath; the rectory is inappropriate in the Marquess of Downshire; the vicarage forms part of the union of Ardnurcher; and there is also a perpetual cure, forming part of the union of Clara. The tithes amount to £247.13.10¼., of which £147. 13. 10¼ is payable to the impropriator, and the remainder to the vicar; the perpetual curate receives a stipend of £80 from the vicar and £20 from Primate Boulter's augmentation fund. The glebe comprises 53 acres, valued at £106 per annum. In the R. C. divisions it is the head of a union or district, comprising also the parish of Kilcumreagh, and called the union of Tubber and Kilmanaghan, in each of which is a chapel. There is a public school, in which about 60 children are educated; also four private schools, in which are 260 children. Part of the old church remains, with a burial-ground attached; and at Gurteen are the ruins of a castle.

KILMANAHEEN, a parish, in the barony of CORCOMROE, county of CLARE, and province of MUNSTER, on the road from Ennis to Miltown-Malbay; containing, with the post-town of Ennistymon and the village of Lahinch (both of which are separately described), 5475 inhabitants. It comprises 8545 statute acres, of which a large portion consists of hilly pasture, and from its situation on the bay of Liscanor, the portion under tillage is manured with sea weed and sand, which is here procured in abundance: the state of agriculture is gradually improving. The principal seats are Ennistymon House, the residence of A. Finucane, Esq.; the glebe-house, of the Ven. Archdeacon Whitty; Lahenzy, the property of A. Stackpoole, Esq.; Woodmount, of G. F. Lysaght, Esq.; and Moy, the occasional residence of Sir W. Fitzgerald, Bart. The living is a rectory and vicarage, in the diocese of Kilfenora; the rectory is united to those of Kilmacrehy and Killaspuglenane, constituting the corps

of the archdeaconry; and their respective vicarages, together with those of Killeilagh and Kilmoon, form the union of Kilmanaheen, in the patronage of the Bishop. The tithes of this parish amount to £254. 2. 11½., the entire tithes of the archdeaconry to £393. 5. 7., and those of the vicarial union to £295. 1. 11½. The glebe-house is a modern building, towards the erection of which the late Board of First Fruits contributed a loan of £369 and a gift of a similar sum, in 1828: there is a glebe of 43 acres, subject to a charge of £10 per ann. late currency. The church at Ennistymon, built in 1831, is also a handsome structure, for the erection of which the same Board granted a loan of £1000. In the R.C. divisions the parish forms part of the union or district of Ennistymon, which also comprises the parish of Clouney, and contains the chapels of Ennistymon, Lahinch, and Kilthomas. In the public schools at Ennistymon about 340 children are educated, and there are also in the parish nine private schools. The ruins of the old church still remain in the burial-ground.

KILMANLOE, or KILROE, a parish, in the barony of DUHALLOW, county of CORK, and province of MUNSTER; containing 1291 inhabitants. This parish, which is also called Scarlane, is situated close to the town of Kanturk, of which it forms a suburb, but for all civil purposes it is considered to form part of the parish of Kilbrin. It is a rectory, in the diocese of Cloyne, partly improper in Col. Longfield, of Longueville, and partly appropriate to the economy fund of the cathedral of Cloyne: the tithes, amounting to £128, are payable in equal portions to the impropiator and the appropriators. There is no provision for the cure of souls, but the perpetual curate of Kanturk performs the occasional duties. In the R. C. divisions it forms part of the union or district of Kanturk. About 80 children are educated in three private schools.

KILMANMAN, or CLONASLEE, a parish, in the barony of TINNEHINCH, QUEEN'S county, and province of LEINSTER, 4 miles (S. E.) from Balliboy; containing 3186 inhabitants. The name signifies the "church of Manman," which he is said to have founded here in the 7th century. He also built the monastery of Lanchoil, or Lahoil, and called it *Corrigeen*, or the "hermitage of the rocks." It is about two miles west from Kilmanman church, and near it is a barrow, called "the giant's grave." The parish comprises 5817 statute acres of arable and pasture land, besides between six and seven thousand acres of bog and mountain. It is in the diocese of Kildare; the rectory is improper in Gen. E. Dunne; the vicarage forms part of the union of Rosinallis, or Oregan; and there is a perpetual curacy, consisting of this parish and two townlands of the parish of Rerymore, called Clonaslee, which is in the patronage of the vicar. The tithes amount to £283. 7. 8¼., of which £177. 8. 1¼. is payable to the impropiator, £59. 16. 6. to the vicar, and £46. 3. 1. to the perpetual curate. The church is in Clonaslee, and has lately been repaired by a grant of £377 from the Ecclesiastical Commissioners. In the R. C. divisions it forms the greater part of the union or district of Clonaslee, where the chapel is situated. There are two public schools, one at Clonaslee under the trustees of Erasmus Smith's charity, in which about 150 children are educated, and four private schools, in which are about 130. In this parish is Lough An-nagh, which is three miles in circumference, and abounds

with pike, roach, and perch. In the middle of this lake, where it is most shallow, certain oak framing is yet visible, and there is a traditional report that in the war of 1641 a party of insurgents had a wooden house erected on this platform, whence they went out at night in a boat and plundered the surrounding country. The principal residences are Brittas, that of Gen. Dunne; Castle Cuffe, of the Rev. J. Baldwin, in whose grounds are the ruins of the baronial house, erected by the first Sir Chas. Coote, Bart., and destroyed in 1641. Edge Hill, of Mrs. Corbett; Brocka Lodge, of W. Dunne, Esq.; Coolnabanch, of W. T. Lane; and the Cottage, of G. Fenamore, Esq. That this district was formerly well wooded appears from Queen Elizabeth having thanked an English commander for conducting a party of her cavalry in safety through the woods of Oregan. At Killyshane there was formerly a nunnery, the burial-ground of which, with several monumental stones of great antiquity, was discovered in 1768.—See CLONASLEE.

KILMANNAGH.—See KILNAMANNAGH.

KILMANNAN, or KILMANNON, a parish, in the barony of BARGY, county of WEXFORD, and province of LEINSTER, 6 miles (s. w.) from Wexford, on the road to Bannow; containing 794 inhabitants. It comprises 3339 statute acres, and contains Sledagh, the seat of B. Wilson, Esq. It is a rectory, in the diocese of Ferns, forming part of the union of Mulrankin; the tithes amount to £190. 0. 8. In the R. C. divisions it is part of the union or district of Rathangan, and has a chapel at Claristown. There are two public schools, one attached to the R. C. chapel, in which about 140 children are educated. The tower, or belfry, of the old church is still standing, and from its large size is called the castle of Kilmannon. Here is also an ancient castle called Great Gurteen.

KILMAOGUE, or KILMAGUE, a parish, in the barony of CONNELL, county of KILDARE, and province of LEINSTER, 6½ miles (N. by E.) from Kildare; containing 3004 inhabitants. This parish, through which the Grand Canal passes, comprises 6511 statute acres, as apportioned under the tithe act; there is much bog, and agriculture is improving. A patent exists for fairs on May 25th, June 29th, and Sept. 25th, but none are held. The principal seats are New Park, the residence of J. Pimm, Esq.; Doro Ville, of W. Ireland, Esq.; and Annsboro, of G. Nelson Wheeler, Esq. The living is a rectory and vicarage, in the diocese of Kildare, episcopally united in 1782 to the rectory and vicarage of Rathernon and the rectory of Lulliamore, which is a prebend in the cathedral of Kildare, and in the patronage of the Bishop: the tithes amount to £245. 14. 1., and of the benefice to £400. There is a glebe-house, with a glebe of 27a. Or. 21p. The church is a plain edifice, which the Ecclesiastical Commissioners intend to rebuild. In the R. C. divisions it is the head of a union or district, called Allen and Milltown, comprising Kilmaogue, Rathernon, Feighcullen, Rathbride, and Pollardstown, and has a large chapel at the Leap. There are two public schools, in which about 220 children are educated, and five private schools, in which are about 170 children, also a Sunday school. Here are several Danish forts. A new village is being erected in the centre of the parish, under the superintendence of the Rev. A. J. Preston, which is intended to be "a refuge for Protestants."—See ROBERTSTOWN.



KILMASTULLA, a parish, in the barony of OWNEY and AREA, county of TIPPERARY, and province of MUNSTER,  $2\frac{3}{4}$  miles (S. E.) from Killaloe, on the road from Limerick to Dublin; containing 2834 inhabitants. The land is mountainous, but is chiefly under tillage; there is some bog and plenty of grit-stone. The principal seats are Craunagh House, the property of C. Going, Esq.; Bushfield, the residence of J. Philips, Esq.; Prospect, of Nathaniel Burton, Esq.; and Craunagh Mills, in the occupation of Mr. J. O'Gorman. The living is a rectory and vicarage, in the diocese of Emly, united by act of council, in 1790, to the rectory and vicarage of Templechally or Templekelly, and in the patronage of the Bishop: the tithes amount to £318. 9.  $2\frac{3}{4}$ ., and of the benefice to £724. 12.  $3\frac{3}{4}$ .. There is no glebe-house; the glebe comprises 1a. Or. 31p., and there is another of 3r. 36p. at Templechally. The church is a plain building, for the erection of which the late Board of First Fruits gave £500 in 1791. In the R. C. divisions the parish forms part of the union or district of Ballina, and has a very neat chapel at Boher. There are three private schools, in which about 160 children are educated, and a Sunday school.

KILMEADEN, a parish, in the barony of MID-DLETHIRB, county of WATERFORD, and province of MUNSTER,  $5\frac{1}{2}$  miles (W. N. W.) from Waterford, on the river Suir; containing 2621 inhabitants, and comprising 8976 statute acres. Kilmeaden Castle, which from an early period was a chief seat of the Poers, was defended by one of them against Cromwell, but was taken and destroyed by his troops, and the unfortunate proprietor instantly hung on an adjoining tree. The estate was divided among soldiers of the republican army, who transferred their shares to a gentleman named Ottrington, by whom several families from Ulster were settled on the property. The tomb of this John Ottrington is in the churchyard, having been erected by his grand-daughter, Elizabeth, Viscountess Doneraile, through whom the estates were inherited by the present Viscount. At Fair Brook is an extensive paper-manufactory, affording employment to about 140 persons; and at Pouldrew is a large corn-mill and stores: the river Suir is here navigable for vessels of considerable burden. There is a constabulary police station at the village, and near it is a chalybeate spring. The principal seat is Mount Congreve, the property of J. Congreve, Esq. The living is a vicarage, in the diocese of Waterford, and in the patronage of the Bishop; the rectory is appropriate to the deanery, precentorship, chancellorship, and treasurership of the cathedral of Waterford. The tithes amount to £396. 4. 3., of which £226. 4. 3. is divided among the appropriators, and £170 is paid to the vicar. There is a glebe-house, for the erection of which the late Board of First Fruits, in 1807, gave £100 and lent £380; and a glebe of 11a. 22p. is attached to the vicarage and one of 15a. to the rectory. The church is a plain building of great antiquity. The Roman Catholic parish is co-extensive with that of the Established Church, and contains a chapel. The parochial school is aided by an annual donation from Viscount Doneraile, and another school is aided by Mrs. Christmas; they afford instruction to about 200 children; and there are also two private schools, in which about 140 children are educated.

KILMEAN, or KILMAIN, a parish, in the barony of ATHLONE, county of ROSCOMMON, and province of CONNAUGHT, 3 miles (S. S. E.) from Roscommon, on the road to Athlone; containing 2678 inhabitants. This parish comprises 6061 statute acres, as apportioned under the tithe act; the soil is light, and the system of agriculture not much improved; there is a small quantity of bog. Limestone of very good quality is quarried and much used in the neighbourhood for building, and for manufacturing into mantel-pieces; a small pottery is also carried on, which is supplied with clay found in the vicinity. The only gentlemen's seats are Moate Park, the residence of Lord Crofton, a substantial building of limestone, situated in a richly wooded demesne, and commanding from some high hills in the grounds extensive views of the Shannon and surrounding country; and Ballymurry House, the pleasant residence of Capt. E. W. Kelly. It is a vicarage, in the diocese of Elphin, constituting part of the union of Killenvoy; the rectory is inappropriate in the Incorporated Society. The tithes amount to £126. 14., half payable to the impropiators and half to the vicar. In the R. C. divisions the parish forms part of the union or district of St. John's; the chapel, a plain thatched building, is in the townland of Curroy. There is a place of worship for the Society of Friends. A school is supported under the patronage of Lord Crofton; and there are four private schools, in which are about 280 children. In the demesne of Moate Park are the remains of an old church, the cemetery of which is still used.

KILMEEDY, a parish, in the Eastern Division of the barony of UPPER CONNELLO, county of LIMERICK, and province of MUNSTER, 5 miles (E.) from Newcastle, on the road to Castletown: the population is returned with that of the union of Corcomohide. It comprises  $5232\frac{1}{2}$  acres, as apportioned under the tithe act, about one-eighth of which is under tillage, and the remainder is principally meadow and pasture, including some large dairy farms. Here is some profitable bog, and about 1000 acres of mountain land, consisting chiefly of silicious grit, of which there are some good quarries. The low lands are based on limestone. The principal seats are Heathfield, the residence of E. Lloyd, Esq.; High Mount, of J. Furlong, Esq.; and Feenah Cottage, of the Rev. M. Keily, P.P. The village is small; it has a cattle fair on Nov. 7th. At the village of Feenah there are a dispensary and a constabulary police station; it is a vicarage, in the diocese of Limerick, forming part of the union of Corcomohide; the rectory is appropriate to the vicars choral of Limerick cathedral. The tithes are included in the amount for the union of Corcomohide. The church, which is near the village, was erected in 1665, when the vicarage was created; it is in bad condition, and will be rebuilt by the Ecclesiastical Commissioners. In the R. C. divisions the parish forms part of the union or district of Ballyegran, and has a chapel. There is a school built and supported by J. Warren, Esq., on his estate at Heathfield.

KILMEEN, a parish, partly in the East Fractions of the barony of MAGONIHY, county of KERRY, but chiefly in the barony of DUHALLOW, county of CORK, and province of MUNSTER, 3 miles (W. S. W.) from Newmarket, on the river Blackwater, and on the new-road from Roskeen-bridge to Castleisland; containing 8322 inhabitants. It comprises 32,105 statute acres; as

apportioned under the tithe act, about one-fourth of which is arable land; of the remainder, which consists chiefly of mountain pasture and bog, a large portion is now likely to be brought into cultivation, and the state of agriculture improved, by means of the facilities afforded by the Government roads recently constructed through this previously wild and almost impassable district. A court for the manor of Castle M<sup>c</sup>Auliffe is occasionally held, in which debts not exceeding 40s. late currency are recoverable. The principal seat is Woodview, the residence of J. M<sup>c</sup>Cartie, Esq., situated in a well-planted demesne. A portion of the Crown estate of Pobble O'Keefe, now in progress of improvement, is within the limits of the parish. It is in the diocese of Ardferd and Aghadoe; the rectory is impropriate in the Earl of Donoughmore, and the vicarage forms part of the union of Droumtariffe, in the gift of the Bishop. The tithes, amounting to £740, are payable in equal portions to the impropiator and the vicar. In the R. C. divisions it is part of the union or district of Boherbee, which also includes small portions of the parishes of Droumtariffe and Nohoval-Daly. The chapel at Boherbee is a spacious modern building; there is also a chapel at Cushkeem or Cuscian. About 130 children are educated in three private schools. Of the ancient castle of M<sup>c</sup>Auliffe, once the chief seat of the sept of that name, the foundations alone can now be traced.—See BOHERBEE and KING-WILLIAM'S-TOWN.

KILMEEN, a parish, partly in the barony of IBANE and BARRYROE, but chiefly in the Western Division of the barony of EAST CARBERY, county of CORK, and province of MUNSTER, 5 miles (N. W.) from Clonakilty, on the road to Dunmanway; containing 3980 inhabitants. It comprises 8343 statute acres, as apportioned under the tithe act, and valued at £4871 per ann., of which 5324 are arable, 1408 pasture, 864 bog, 80 woodland, and the remainder rough pasture and waste land. The surface is uneven and the soil light but productive; about half of the land has been brought into tillage under the old system since new roads were opened in 1820. At Oak Mount and Lisnabrinny are extensive remains of ancient woods; and there are large plantations round the glebe-house, the residence of the Rev. E.H. Kenney. There is a constabulary police station at Ballygurteen, where cattle fairs are held on June 24th, July 25th, Nov. 1st, and Dec. 21st. The principal seats are Bennett's Grove, the residence of Herbert Gillman, Esq.; Oak Mount, of J. Gillman, Esq.; and Lisnabrinny, of the Rev. Godfrey C. Smith. The living is a rectory, in the diocese of Ross, and in the patronage of the Bishop; the tithes amount to £750. The glebe-house was erected by the last incumbent, with the aid of a gift of £100 from the late Board of First Fruits, in 1791; the glebe comprises 26a. 3r. 9p. The church is a very neat edifice with a square tower, for the erection of which the same Board granted a loan of £460, in 1810. In the R. C. divisions the parish is the head of a union or district, comprising Kilmeen and Castleventry, and part of Kilkerranmore, in the two first of which are chapels; that of Kilmeen, which is at Rossmore, is a large plain edifice. The parochial school is under the trustees of Erasmus Smith's charity, and is aided by the rector: the master's house is a good building, and the school is endowed with two acres of land by Mr. Cox. In this and another public school about 70 children are educated, and about 110

are taught in two private schools; there are also a Sunday school and an infants' school on the glebe. To the west of the church is the strong castle of Ballinward, which was built by Randal Oge Harley; it was garrisoned by the English in 1641, subsequently dismantled by order of Cromwell, and granted with the adjoining lands to the Archbishop of Dublin by Chas. II. Here are several ancient raths, one of which, near Lisnabrinny, has a very curious entrance.

KILMEEN, a parish, in the barony of LEITRIM, county of GALWAY, and province of CONNAUGHT, 3 miles (E.) from Loughrea, on the road to Eyrecourt; containing 852 inhabitants. Here are Ballydoogan, the seat of W. Burke, Esq.; and Rathfarn, of J. Tully, Esq. It is a rectory and vicarage, in the diocese of Tuam, forming the corps of the prebend of Kilmeen in the cathedral of Tuam, and in the patronage of the Archbishop; the tithes amount to £116. 6. 1¾. The R. C. parish is co-extensive with that of the Established Church, and has a small chapel. About 100 children are educated in a private school. There are the ruins of a castle at Ballydoogan.

KILMEGAN, a parish, partly in the barony of KINELEARTY, partly in LECALÉ, but chiefly in UPPER IVEAGH, county of DOWN, and province of ULSTER; containing, with the post-town of Castlewellan (which is described under its own head), 6921 inhabitants. It comprises, according to the Ordnance survey, 13,971¾ statute acres, of which 1793 are in Kinelearty, 5983½ (of which 22¼ are water) in Lecale, and 6195¼ (of which 107 are water) in Upper Iveagh. Of these about 500 are woodland, 800 pasture, 150 bog, and the remainder arable land. The greater part of the townland of Murlough is covered with sand, which is constantly drifted in from Dundrum bay: the land near Castlewellan is stony, cold, and marshy, but in other parts of the parish it is rich and well cultivated. There are several quarries of granite; lead ore has been found in different parts, and there are mines of lead and zinc in Slieve Croob and the hill above Dundrum, *which see*. Slieve Croob, situated on the northern boundary of the parish, rises, according to the Ordnance survey, 1755 feet above the level of the sea. The principal seats are that of Earl Annesley at Castlewellan lake; Ballywillwill, the residence of the Rev. G. H. M<sup>c</sup>Dowell Johnston; Mount Panther, of J. Reed Allen, Esq.; Wood Lodge, of H. Murland, Esq.; Woodlawn, of J. Law, Esq.; Greenvale, of J. Steele, Esq.; Annsbro, of J. Murland, Esq.; and Clanvaraghan, of T. Scott, Esq. It is a rectory, in the diocese of Down, forming part of the union of Kilkeel; the tithes amount to £500. The church is a large handsome edifice, for the repairs of which the Ecclesiastical Commissioners have recently granted £109: divine service is also performed in the market-house at Castlewellan. In the R. C. divisions the parish is the head of a union or district, called Castlewellan, and has chapels at Castlewellan, Aughlisnafin, and Ballywillwill. At Castlewellan is a meeting-house for Presbyterians of the Seceding Synod, of the second class, and one for Wesleyan Methodists. The parochial school, near the church, is supported by the Marquess of Downshire and the rector; his lordship has given the master a house, a garden, and an acre of land; he also supports a school at Dundrum. There are four other public schools, one aided by Earl An-

nesley, and three in connection with the National Board of Education, one of which is patronised by J. R. Allen, Esq., another by J. Murland, Esq., and the third is under the charge of trustees: there are male and female teachers in each school. There are also five private schools, in which latter about 360 children are educated. At Sliderry ford, near Dundrum, is a cromlech, of which the table stone is flat on the upper surface, and convex beneath, resting upon three upright stones, each four feet high; near it is a circle of upright stones, of which the entrance is marked by two stones larger than the rest. On a hill called Slieve-na-boil-trough, and near a small lake, is another cromlech, consisting of a table stone of rough grit, in the shape of a coffin, ten feet long and five feet in the broadest part, resting on three supporters, about 6½ feet from the ground.

KILMELCHEDOR, or KILMALKEADER, a parish, in the barony of CORKAGUINEY, county of KERRY, and province of MUNSTER, 2½ miles (N. N. W.) from Dingle, on the eastern side of Smerwick harbours; containing 2288 inhabitants. It comprises 11,129 statute acres, as apportioned under the tithe act, which chiefly consist of mountain pasture and bog. From the improvement of the roads in this district, and the abundance of sea manure, the state of agriculture is gradually improving: some of the inhabitants are employed in the fishery of Smerwick harbour, and salmon is taken at the mouth of the Moorstown river, which runs into the harbour, and partly bounds the parish on the north. It is in the diocese of Ardfert and Aghadoc: the rectory is partly impropriate in Lord Ventry, and the remainder, with the vicarage, one-fifth of the rectory of Ardfert, and the entire rectory of Fenit, constituting the union and corps of the chancellorship of the cathedral of Ardfert, in the gift of the Bishop. The tithes amount to £83, of which £13 is payable to the impropriator, and the remainder to the incumbent; the entire tithes of the benefice amount to £222. 15. 4½. There is no church or glebe-house, but there is a glebe of about 11 acres. In the R. C. divisions it forms part of the union or district of Keel or Terreter, which also comprises the parishes of Dunurlin, Donquin, Kilquane, and Marhyn, and the detached portion of South Cloghane called the Lateeves. There is a chapel at Carrig, near the village of Muriagh, in this parish; and another at Boulteens, in the parish of Dunurlin. The parochial school, established in 1834, is chiefly supported by the incumbent; and there is a school under the superintendence of the R. C. clergyman, in which about 120 children are educated. The parish is remarkable for its remains of antiquity, among which the most curious is one of the stone-roofed anchorite cells, supposed to be the most ancient description of buildings in Ireland, except the round towers. It is about 20 feet long, 10 wide, and 20 high, with a small door at one end and a neat window at the other, and is formed by a kind of parabolic arch entirely of stone, strongly jointed, but without mortar: it is still nearly perfect. Near it is the ancient castle of Gallerus, built by one of the Knights of Kerry. The church of Kilmelchedor, now in ruins, is one of the oldest in the county, and is said to have been built by the Spaniards: at the entrance. is a finely sculptured Norman arch. Some of the tombstones are inscribed with Ogham and other ancient characters, and in the churchyard is a curious ancient stone cross of considerable size. At Kill are the ruins of a friary, also

supposed to have been founded by the Spaniards when they colonised this district; and in the vicinity are the remains of an old fortification, and another stone-roofed cell, but in a less perfect state than the preceding. The beautiful crystals called Kerry diamonds" are found on the rocky shore of this parish.

KILMENAN, a parish, in the barony of FASSADINING, county of KILKENNY, and province of LEINSTER, 2¾ miles (S. by W.) from Ballynakill, near the river Nore; containing 316 inhabitants, and 1014 statute acres. It is a rectory and vicarage, in the diocese of Ossory, forming part of the union of Attanagh; the tithes amount to £60. In the R. C. divisions it is part of the union or district of Ballyragget.

KILMESSAN, a parish, in the barony of Lower Deece, county of Meath, and province of Leinster, 5 miles (N. W.) from Dunshaughlin, on the road to Bective-bridge; containing 812 inhabitants, of which number, 146 are in the village, which contains 25 houses. It comprises 3184 statute acres, as apportioned under the tithe act. Swainstown, the seat of the Rev. Mr. Preston, is a handsome residence in an extensive and well-planted demesne. The living, is a vicarage, in the diocese of Meath, united episcopally, in 1828, to the chapelry of Macetown, and in the patronage of the Marquess of Drogheda, in whom the rectory is impropriate. The tithes amount to £225, of which £50 is payable to the impropriator, and the remainder to the vicar; and the gross value of the benefice, tithe and glebe inclusive, is £321. There is a glebe-house, with a glebe of 12½ acres, valued at £28 per annum. The church, which was built in 1731, is a neat structure, for the repair of which the Ecclesiastical Commissioners have recently granted £297. In the R. C. divisions the parish forms part of the union or district of Dunsany, and has a handsome chapel at Kilmessan. Here is a public school, in which about 150 children are educated.

KILMICHAEL, county of CLARE.—See KILMIHILL.

KILMICHAEL, a parish, partly in the Western Division of the barony of EAST CARBERY, but chiefly, in the barony of WEST MUSKERRY, county of CORK, and province of MUNSTER, 6 miles (S. S. W.) from Macroom, on the road to Dunmanway; containing 6166 inhabitants. It comprises 20,835 statute acres, as apportioned under the tithe act, and valued at £9463 per annum; of these, about half is good pasture, one-third arable, and the remainder bog and mountain. The substratum is slaty, containing indications of copper, particularly in the bed of the river Lee, which separates this parish from Kinneigh. Here is a constabulary police station. The principal seats are Cooldaniel, that of J. Barter, Esq.; Carrigbuoy, of E. Barrett, Esq.; and Greenville, of B. Swete, Esq., in whose demesne are some lakes with great numbers of swans and water-fowl; also an ancient rath, now planted, in which a bag of copper coins, and several apartments, communicating by narrow passages, have been discovered. The house was attacked in 1822 by the Whiteboys, who were repulsed, and several of them killed. The living is a rectory and vicarage, in the diocese of Cork, episcopally united, in 1797, to part of the rectory and vicarage of Macloneigh, and in the patronage of the Bishop: the tithes amount to £692. 6. 2., and of the entire benefice to £942. 6. 2. There is no glebe-house; the glebe

comprises 7a. 1r. 18p. The church is a small ancient building. In the R. C. divisions the parish is the head of a union or district, comprising also Macloneigh, Kilmurry, and Dunisky, and containing three chapels, two in Kilmichael, and one in Macloneigh. The parochial school, in which about 20 children are educated, is aided by a donation of £12. per ann. from the rector; and there are four private schools, in which about 140 children are educated.

KILMICHAEOLOGUE.—See GOREY.

KILMICKLIN, or KILMILCON, a parish, in the barony of CLANWILLIAM, county of TIPPERARY, and province of MUNSTER, 3½ miles (N. E.) from Tipperary, on the new line of road to Nenagh; containing 165 inhabitants. It is a rectory, in the diocese of Emly, entirely appropriate to the archbishop's mensal; the tithes amount to £19. 0. 5¾.

KILMIHILL, or KILMICHAEL, a parish, in the barony of CLONDERLAW, county of CLARE, and province of MUNSTER, 8 miles (W. N. W.) from Kildysart, on the road from Kilrush to Ennis; containing 3794 inhabitants, of which number, 79 are in the hamlet. It comprises 8089 statute acres, as apportioned under the tithe act, about two-thirds of which consist of arable land of medium quality, and the remainder of mountain pasture: there is also a considerable portion of waste and bog. Fairs are held at the village on May 19th, July 18th, and Sept. 29th; and a court for the manor of Crovrehahan is occasionally held at Kilmichael by the seneschal, in which small debts are recoverable. The parish is in the diocese of Killaloe; the rectory is inappropriate in the representatives of Lord Castlecoote and John Scott, Esq., and the vicarage forms part of the union of Kilfarboy. The tithes amount to £192, of which £62. 15. 4½. is payable to Lord Castlecoote's representatives, £55. 7. 8½. to John Scott, Esq., and the remainder to the vicar. In the R. C. divisions it is the head of a union or district, which also comprises the parish of Kilmacduane, and contains the chapel of Kilmichael, and those of Cooreclare and Creegh in Kilmacduane. About 120 children are educated in two private schools. The ruins of the old church still remain in the burial-ground.

KILMINA, a parish, in the barony of BURRISHOLE, county of MAYO, and province of CONNAUGHT, adjoining the post-town of Newport-Pratt, and containing, with several inhabited islands, 9000 inhabitants. It comprises 9990 statute acres, as apportioned under the tithe act, and valued at £7132 per ann., of which five-sixths are arable and pasture, and a small quantity is bog. Rosslands, the seat of Lewis O'Donnell, Esq., is delightfully situated on a creek of Clew bay, in which are several islands. The chief are Inishbee, Inishcuttle, and Inishnakellive, the property of Sir S. O'Malley, Bart.; Inishduff, on which are the ruins of an ancient church; Inishgowley, Island Tagart, Clynish, and Inish-turk, the property of the Marquess of Sligo; Inishrahen, Inishee, Inishleague, and Inishugh, on which is a coast-guard station, also a remarkable clay cliff, 90 feet high. It is a vicarage, in the diocese of Tuam, and in the patronage of the Archbishop; the rectory is partly appropriate to the prebends of Faldown and Killybegs in the cathedral of Tuam, and partly to the vicarage. The tithes amount to £350, of which £40. 7. 8. is payable to the prebendaries, and £309. 12. 4. to the vicar. There

is no glebe-house, but a glebe of six acres on Calf island. The church was erected in 1835, by a grant of £900 from the late Board of First Fruits. In the R. C. divisions it is the head of a union or district, comprising this parish and Kilmaclassar, in each of which is a chapel; that of Kilmina is a large handsome building, erected in 1822 at an expense of £1200. There are two public schools, to one of which the rector contributes £15 per ann., and in which about 100 children are educated; and eleven private schools, in which 250 are taught.

KILMOCAHILL, a parish, in the barony of GOW-RAN, county of KILKENNY, and province of LEINSTER, 2½ miles (N.) from Gowran, on the road from Dublin to Waterford; containing 1391 inhabitants. It comprises 4396 statute acres, mostly good arable land, with the exception of 100 acres of mountain land at Knockadeen. Limestone and flag-stone abound, and there is a marble quarry at Butler's Grove. Here is a corn-mill, worked by a small stream, which falls into the Barrow. Indications of coal exist on the edge of the parish, adjoining Shankill. The principal seats are Mount Rothe, the property of Sir T. M'Kenny, Bart.; Viewmount, the residence of J. Flood, Esq.; and Paulstown Castle, of H. Flood, Esq. The last is an ancient square pile of building, said to have formerly been the residence of Sir Pearse Butler. The living is a vicarage, in the diocese of Leighlin, and in the patronage of the Bishop; the rectory is inappropriate in the Master and Brethren of the Hospital of the Holy Ghost, Waterford, and Henry Flood, Esq. The tithes amount to £370, of which £200 is payable to the improprators, and the remainder to the vicar. There is a glebe-house, with five acres of glebe. The church is a neat structure, for the erection of which the late Board of First Fruits, in 1806, gave £500. In the R. C. divisions the parish forms part of the union or district of Grange-Silvae. The parochial school, in which about 20 children are educated, is partly supported by the vicar. The school-house was built at an expense of £150, of which £60 was contributed from the Lord-Lieutenant's school fund, £30 by the vicar, and £60 by other individuals. There are also two private schools, in which about 130 children are taught.

KILMOCAR, a parish, in the barony of FASSADINING, county of KILKENNY, and province of LEINSTER, 3¼ miles (S. W.) from Castlecomer, near the river Nore; containing 1413 inhabitants. It comprises 4860 statute acres, of which about two-thirds are arable and pasture, and the remainder mountain. The living is a vicarage, in the diocese of Ossory, and in the patronage of the Bishop; the rectory is inappropriate in the Marquess of Ormonde. The tithes amount to £258, of which £170 is payable to the improprator, and the remainder to the vicar. In the R. C. divisions it is partly in the union or district of Conahy, and partly in that of Ballyragget. There are two private schools, in which about 120 children are educated.

KILMOCREE, a parish, in the barony of FORTH, county of WEXFORD, and province of LEINSTER, 3 miles (S. by E.) from Wexford, on the south-western part of Wexford harbour, and on the high road from Wexford to Killinick and Rosslare; containing 203 inhabitants. It comprises 1066 statute acres, which are partly under tillage, but chiefly in pasture. The cultivation of green

crops has been introduced, and agriculture generally is in an improved state. A small inlet, which separates this parish from Killinick, is navigable for lighters, which bring up coal and other articles. Grange, the seat of M. Wilson Palliser, Esq., is agreeably situated in a thriving plantation near the shore of the harbour. It is an impropriate curacy, in the diocese of Ferns, forming part of the union of Killinick; the rectory is impropriate in the Earl of Portsmouth. The tithes amount to £59. 18. 1½., of which £17. 17. 9¾. is payable to the impropriator, and £42. 0. 3¾. to the curate. In the R. C. divisions it is part of the union or district of Piereetown, and has a chapel on the border of the parish. The ruins of the old church still remain in the burial ground.

KILMODUM, a parish, in the barony of GOWRAN, county of KILKENNY, and province of LEINSTER, 4½ miles (S.) from Castlecomer, on the river Dinin and the road to Kilkenny; containing 900 inhabitants. It is a vicarage, in the diocese of Ossory, forming part of the union of Dunmore; the rectory is impropriate in the corporation of Kilkenny. The tithes amount to £210, of which £140 is payable to the impropriators, and £70 to the vicar. In the R. C. divisions it is part of the union or district of St. John's. There are two private schools, in which are about 80 children.

KILMODUMOGHE, a parish, in the barony of FAS-SADINING, county of KILKENNY, and province of LEINSTER, 5¼ miles (S. by W.) from Castlecomer; containing 985 inhabitants. It is a rectory and vicarage, in the diocese of Ossory, forming part of the union of Mothell; the tithes amount to £157. 14. In the R. C. divisions it is part of the union or district of Muckalee. About 30 children are educated in a private school.

KILMOE, a parish, in the Western division of the barony of WEST CARBERY, county of CORK, and province of MUNSTER; containing, with the villages of Rock Island and Crookhaven (both of which are described under their respective heads), 6889 inhabitants. It forms a peninsula on the southern coast, bounded by Dunmanus bay and Crookhaven; and comprises 10,738 statute acres, as apportioned under the tithe act. About one-third of the land is under tillage, chiefly by spade-husbandry, and the remainder is bog and mountain land, but the base of the mountains affords good pasturage; the highest mountain is Cahir, near Mizen Head. The scenery is very bold and interesting: the mountains are of schistose formation, based on argillaceous grit, with veins of quartz intermingled; deposits of copper are found in various places and masses of it are found in the mountain streams, but no mines have been opened: there are several small lakes. On its western and southern boundaries are three remarkable headlands, namely, Three Castle Head, Mizen Head, called by Ptolemy *Notium*, or the South Promontory, it being the most south-western land in Ireland, in lat. 51° 26' 16", and lon. 9° 50'; and Brow Head, also said to be the *Notium* of Ptolemy. Dunmanus bay, which bounds the parish on the north-west, has deep water and good anchorage almost as far up as Mannin island, but is greatly exposed to westerly winds, and is little frequented except by small vessels, which can ride in Dunmanus creek or above Mannin island. Besides this island there are in the bay Owen, Horse, Colt, Lamb, Bird, Furze, and Carbery islands, of which only the

last is inhabited. Within the limits of the parish are numerous bays and creeks, the principal of which are Ballydevlin bay, Crookhaven, and Barley cove, in each of which there is good anchorage. Petty sessions are held at Tourmore on alternate Wednesdays, and there is a constabulary police station at Goleen. The principal seats are Rockview, the residence of Florence McCarty, Esq.; Seaview, of D. Coghlan, Esq.; Rock Island House, of J. Notter, Esq.; Ballydevlin, of L. J. Fleming, Esq.; Crookhaven House, of R. Doe, Esq.; Ballynaule, of J. Baker, Esq.; Goleen House, of J. McCarthy, Esq.; and Tourmore, of R. Bailie, Esq. The living is a rectory and vicarage, in the diocese of Cork, and in the alternate patronage of the Crown and the Bishop: the tithes amount to £500. There is no glebe-house; the glebe comprises 7a. Or. 4p. Here are some extensive tracts of mountain land belonging to the see of Cork, but now in the hands of the Ecclesiastical Commissioners. The church is at Crookhaven. In the R. C. divisions the parish forms part of the union or district of West Skull, and has a chapel at Goleen, which was built in 1806. There are five public schools, in which about 400 children are educated, and about 200 are taught in five private schools; there are also three Sunday schools, but most of them are closed during the winter. The three castles which give name to a lofty promontory are detached buildings, within a gun-shot of each other: they are on the cliff and near a spacious and very clear lake, and are stated to have been built by the Mahonys in the 15th century. At Ballydevlin is a castle, called Desmond castle, which was built in 1495 by the Mahonys. Some remains of ancient castles also exist at Lisgriffin and on the shore of the lake of Dunkelly; and near the head of Barley cove are the ruins of the old parochial church.

KILMOGANNY, a parish, in the barony of KILLS, county of KILKENNY, and province of LEINSTER, 5 miles (S. W.) from Knocktopher, on the road from Kilkenny to Carrick-on-Suir; containing 2107 inhabitants, of which number, 514 are in the village. During the parliamentary war a party of Cromwell's troops had a skirmish here with the Walsh party, of Castlehall, which they defeated, and seized the estate. Wm. III. passed a night at Rossenarre, on his way to Limerick. The parish comprises 7381 statute acres, including about 500 acres of woodland and a large tract of mountain; it contains slate, limestone, freestone, and flagstone; also a mill. A patent for two fairs exists, but they are not much frequented. Rossenarre, the residence of W. Morris Reade, Esq., is an elegant seat in a demesne of about 600 acres, about 200 of which are planted. The village contains about 100 houses, which are generally handsome and well built; it is a constabulary police station, and has petty sessions and a dispensary: near it is a large nursery of forest trees. The living is a perpetual curacy, in the diocese of Ossory, and in the patronage of the Incumbent of Knocktopher. The tithes amount to £300. There is a glebe-house, for the erection of which the late Board of First Fruits, in 1819, gave £450 and lent £50: the glebe comprises 5 acres. The church, which is a handsome structure, was built in 1830 by a loan of £750 from the same Board. In the R. C. divisions the parish forms part of the union or district of Donamagan, and has a chapel. There is a public school of about 50 children, supported

by W. M. Reade, Esq., also two private schools of about 150 children, and two Sunday schools. There are remains of castellated residences of the Walsh family at Castlehill, Clone, and Kerehill; also some chalybeate springs.

KILMOILY, or KILMAYLY, a parish, in the barony of CLANMAURICE, county of KERRY, and province of MUNSTER, 9 miles (N. N. W.) from Tralee, on the western coast; containing 3525 inhabitants. It comprises 12,219 statute acres, as apportioned under the tithe act, chiefly in tillage. Several families of the settlers called "*Palatines*" reside at Toherbanne, in this parish, where a colony was established more than a century since by an ancestor of the present proprietor, Silver Oliver, Esq. The living is a vicarage, in the diocese of Ardferf and Aghadoe, appropriate to the see; the rectory is impropriate in the Earl of Cork. The tithes amount to £450, of which two-thirds are payable to the impropriator, and the remainder to the bishop, who allows £5 per annum for discharging the clerical duties. There is no church, glebe-house, or glebe; but divine service is regularly performed in the school-house at Toherbanne, and it is in contemplation by the bishop to procure the erection of a church. In the R. C. divisions the parish forms part of the union or district of Ardferf; there is a chapel at Lerrigs. The school-house at Toherbanne, with apartments for the master, was erected by subscription in 1835: in this and in two private schools, about 150 children are educated. Near the churchyard are the ruins of Ballykealy castle, an ancient residence of the Fitzmaurices.

KILMOKEA, a parish, in the barony of SHELburne, county of WEXFORD, and province of LEINSTER, 6½ miles (S.) from New Ross, on the road to Fethard; containing 1225 inhabitants. It comprises 3361 statute acres, as apportioned under the tithe act, and is chiefly under tillage. The soil is light but in some parts very good; the green slab on the banks of the Barrow, containing a testaceous sediment equal to the finest marl, is used for manure, and the state of agriculture has been much improved under the auspices of the South Wexford Agricultural Association. A part of the parish, called "the Island," has since the recession of the tide been embanked and reclaimed. The Barrow is navigable here for vessels of the largest class, and an inlet from it extending to the village of Campile is navigable for small craft. Kilmanock is the residence of G. Powell Haughton, Esq.; and Fruit Hill, of G. Glascott, Esq., in whose demesne, which is remarkable for its fine timber, is a clump of evergreen oaks, here considered a great curiosity. It is a rectory, in the diocese of Ferns, forming part of the union of Whitechurch and of the corps of the prebend of that name in the cathedral of Ferns: the tithes amount to £297. 4. 7¼. There is a handsome glebe-house, with a glebe of 12a. Or. 38p. In the R. C. divisions it is the head of a union or district, called Sutton's parish, comprising the parishes of Whitechurch, Kilmokea, and Ballybrazill, and part of Old Ross and St. James's: there is a handsome chapel at Horewood, with a commodious house for the priest; the old chapel has been converted into a school, with apartments for the master and mistress. About 130 children are educated in the school, and there is a private school, in which 40 are taught. Here are the remains of Ballykearogue castle and of its chapel; they

are stated to have been built by Roger de Sutton, who in 1170 accompanied Robert Fitzstephen and Hervey de Montemarisco into Ireland, and obtained from the latter large grants of land in the barony of Shelburne: this district is often called after him Sutton's parish. In "the Island" are vestiges of two intrenchments, by some supposed to have been thrown up by the Danes to defend the pass to Ballinlaw ferry.

KILMOLARA, a parish, in the barony of KILMAIN, county of MAYO, and province of CONNAUGHT, 2¼ miles (S.) from Ballinrobe, on the road to Cong; containing 1350 inhabitants. It is situated on Lough Mask, and comprises about 2000 statute acres, principally in tillage; there are some fine limestone quarries. Neale Park is the handsome house and demesne of Lord Kilmaine. The living is a rectory and vicarage, in the diocese of Tuam, united to the rectories and vicarages of Ballincalla and Ross, and in the patronage of the Bishop: the tithes amount to £200, and of the benefice to £945. The glebe-house and glebe of the union are in Ballincalla. The church, a neat plain building with a square tower, is situated in the parish of Cong, close to the boundary of this parish: it is the property of Lord Kilmaine, and has been recently repaired by a grant of £125 from the Ecclesiastical Commissioners. In the R. C. divisions the parish is the head of a union or district called the Neale, comprising also the parish of Ballincalla; the chapel is at the Neale. There is a public school, in which about 80, and a private school in which about 100, children are educated. In the Neale park are some remarkable antiquities, particularly a stone on which are carved the figure of an unicorn opposite to a man surrounded with a glory, and a lion below them. According to an inscription beneath this stone, it was found in a cave near the spot, and the figures were the gods worshipped here by Edda and Con, after the latter of whom Connaught was named: the figures were called in Irish "*Dine Feale*" or "Gods of Felicity," from which the place was called *Nehale*, or "The Neale."

KILMOLASH, a parish, partly in the barony of DECIES-within-DRUM, but chiefly in that of DECIES-without-DRUM, county of WATERFORD, and province of MUNSTER, 5 miles (S. E.) from Lismore; containing 1397 inhabitants. It comprises 3979 statute acres, as apportioned under the tithe act, of which about three-fourths are arable, and includes some bog and mountain land and about 70 acres of woodland. The river Phinisk flows through the parish, and on its banks at Bewley there is a cavern in the limestone rock, near which was formerly a religious edifice, said to have belonged to the Knights of St. John of Jerusalem. The principal seats are Woodstock, the residence of T. Welsh, Esq.; and Ballinaparka, of T. J. Fitzgerald, Esq. It is a vicarage, in the diocese of Lismore, and in the patronage of the Bishop; the rectory forms part of the union of Kilrush and of the corps of the archdeaconry of Lismore. The tithes amount to £232.10. of which £ 155 is payable to the rector and the remainder to the vicar. Here are the ruins of an ancient building, called Clough, where it is said King John and his attendants halted on their way from Waterford to Cork. It consisted of a quadrangle of about a quarter of an acre, enclosed with high walls, defended by towers at the angles, with a drawbridge on the south side; the towers alone appear to have been roofed. Part of the ruins of the church exist.

KILMOLERAN, a parish, in the barony of UPFER-THIRD, county of WATERFORD, and province of MUNSTER; containing, with the suburb of the town of Carrick-on-Suir, called Carrickbeg, 2896 inhabitants. An abbey is said to have been erected at Bolhendesart by St. Maidoc of Ferns, in the 6th century. The parish consists of a small but beautiful tract on the southern bank of the river Suir, and includes the demesne of Coolnamuck, the seat of C. W. Wall, Esq.; around which are some remarkably fine trees: the ruins of a castle built by Giraldus Wall add considerably to the beauty of the place, and are preserved with great care. It is a vicarage, in the diocese of Lismore, forming part of the vicarial union of Dysart; the rectory forms part of the corps of the prebend of Dysart in the cathedral of Lismore. The tithes amount to £192. 5. 2., of which £128.3. 5. is payable to the prebendary, and £64. 1. 9. to the vicar. Glan-Patrick, which is now within the western boundary of the parish, was formerly a separate parish. In the R. C. divisions it is the head of a union or district, called Carrickbeg, comprising the parishes of Kilmoleran, Dysart, and Fenagh, with part of Carrick, and containing chapels at Carrickbeg and Windgap. There are three private schools, in which about 270 children are educated. The ancient castle of Ballyclough stands on a steep hill, all the accessible parts of which are commanded by loop-holes and embrasures. A circular staircase conducts to the watch tower, from which there is an extensive view.

KILMONEY, a parish, in the barony of KERRICURRIHY, county of CORK, and province of MUNSTER, 8 miles (S. E. by S.) from Cork, on the road from Robert's Cove to Carrigaline, containing 716 inhabitants. This parish, which is bounded on the north by the river Ownabuy, comprises 1400 statute acres, as applotted under the tithe act; about 50 acres are woodland, 100 bog and waste, and the remainder good arable land. The soil is generally fertile and most of the land under cultivation, but the system of agriculture is in a very unimproved state. The principal manure is sea-sand, which is brought from Crosshaven; but in some places lime obtained from Carrigaline is used. The surrounding scenery is finely varied, and in many parts beautifully picturesque. Kilmoney House is the handsome residence of M. Roberts, Esq. It is an improper curacy, in the diocese of Cork, forming part of the union of Tracton; the rectory is improper in the Earl of Shannon; the tithes amount to £110. In the R. C. divisions it is part of the union or district of Carrigaline, also called Templebready. About 60 children are taught in a national school, and there is also a private school, in which are about 30 children. In the demesne of Kilmoney House are the ruins of the old church.

KILMONOGUE, a parish, in the barony of KINNALEA, county of CORK, and province of MUNSTER, 5 miles (N. E.) from Kinsale, on the southern coast; containing 1217 inhabitants. This place, in 1642, became the head-quarters of a numerous body of the Irish forces, who encamped at Belgoley with the design of making a simultaneous attack upon Cork, Bandon, and Kinsale, of which plan part only was carried into execution. A very thriving village has recently sprung up here. In 1832, Mr. Downing erected some spacious boulting-mills, at an expense of £7000, which are worked by

machinery of the most improved description, and are capable of producing 15,000 bags of flour annually. There are also a manufactory of starch from potatoes alone, and a vinegar distillery belonging to Mr. Jennings, of Cork. Several neat houses are now in progress, and it is intended to erect a court-house, in which petty sessions will be held. Herrings frequent the bay in large shoals, and are sometimes taken in great quantities. Oyster haven, on the shore of which this place is situated, is a creek about two miles to the east of the entrance to the harbour of Kinsale, affording good shelter for vessels in nine feet at low water, and to which the entrance is on the west side of the Sovereign's Isles; the best anchorage is on the west side, in the mouth of that branch which runs to the westward. The parish comprises 3113 statute acres, as applotted under the tithe act, and valued at £2626 per annum: the soil is for the most part deep and rich; about one-fourth is under tillage, and the remainder principally in large dairy farms. The system of agriculture is very indifferent: there are large tracts of slab both at Newborough and Mount Long, which might be reclaimed and brought into cultivation. The principal manure is sea-sand, which is raised in great quantities in the haven, and brought up in large boats, of which about 40 are thus engaged, each employing three men. The chief seats are Newborough, that of G. A. Daunt, Esq., a retired and pleasant residence on the eastern side of the haven, and in the midst of thriving plantations; and Oatlands, of Capt. Knolles, a handsome modern mansion, occupying an eminence commanding an extensive and varied inland prospect of great beauty, with a pleasing view of the groves of Newborough on the south; the ancient residence of this family, at Killeigh, is now in ruins. The living is a rectory and perpetual curacy, in the diocese of Cork; the rectory is partly improper in the Earl of Shannon, and partly in the union of St. Peter's, Cork, and the corps of the archdeaconry; and the perpetual curacy is united to that of Nohoval. The tithes amount to £213. 3. 10., of which £66 is payable to the impropriator, and the remainder to the archdeacon of Cork. In the R. C. divisions the parish forms part of the union or district of Clontead. The male and female parochial schools, for which the houses were built partly from the lord-lieutenant's fund, are supported by subscription and endowed with an acre of land, and a male and female school at Newborough is supported by Mr. Daunt and the Cork Diocesan Association. On the shore of the haven are the ruins of the old parish church, and not far distant are those of Mount-Long Castle, built by the family of Long in the reign of Elizabeth, which in the war of 1641 was taken by Cromwell, and with the annexed estate given to some of his soldiers.

KILMOON, a parish, in the barony of BURREN, county of CLARE, and province of MUNSTER, 8 miles (N.) from Ennistymon, on the road from Ballyvaughan to the bay of Ballyhaline, containing 1088 inhabitants. This parish, which derives its name from an ancient conventual church of which no records are extant, comprises about 11,000 Irish statute acres, of which 5285 are applotted under the tithe act; the remainder consists chiefly of rocky mountain and bog. With the exception only of the townlands of Lisdoonvarna and Ballytighe, which belong to the Stackpoole family, the whole of the

parish, together with that of Kilheny or Killeany, and the Castle, town, and lands of Dangan in the barony of Bunratty, were granted by Chas. II. to Pierse Creagh, Esq., as a reward for his services against Cromwell, and in compensation for the loss of his estate of Adare, in the county of Limerick, great part of which are held, with the manorial rights and privileges, by his descendant, Pierse Creagh, Esq., of Rathbane. The surface is in general hilly and intersected by deep ravines formed by torrents rushing periodically from the mountain of Slieveilva, on the northern confines of the parish, one of the highest in the county, and celebrated for its abundance of grouse. Nearly two-thirds of the parish have a very rich substratum of limestone, lying about two feet beneath the surface, and producing most luxuriant herbage, highly prized for grazing cattle, of which large droves are sent to the Cork and Liverpool markets. Of the remainder, the greater part is dry bog covered with heath, which might be easily reclaimed and brought into cultivation, from the abundance and proximity of limestone. Very rich iron ore has been found in several places, and on the townland of Rathbane both coal and iron are stated to abound, though neither has yet been worked: slate also had been discovered on the mountain of Slieveilva. Rathbane is the residence of Pierse Creagh, Esq., who has greatly improved the ample and picturesque demesne in which it is situated; large plantations have been made along the romantic glens, and on the banks of two beautiful rivulets which encircle the grounds. The living is a rectory and vicarage, in the diocese of Kilfenora, the rectory forming part of the union of Killeilagh, and the vicarage part of the union of Kilmanaheen: the tithes amount to £73. 16. 11., of which two-thirds are payable to the rector, and the remainder to the vicar. In the R. C. divisions the parish forms part of the union of Tuoclea. There are some slight remains of the convent, church, and cemetery of Kilmoon; and within the limits of the parish are three large earthworks, and five stone forts called Cahers, said to have been Danish encampments. There are also considerable remains of the old castle of Lisdoonvarna, with its terraces, garden walls, and fortifications; it was formerly the property of the Davorens, an ancient and powerful family in Burren, but now belongs to the Stackpoole family. On the demesne of Rathbane are several very powerful mineral springs, hitherto erroneously called the Lisdoonvarna spas, one of which is celebrated as being one of the strongest chalybeates in the kingdom: it contains so large a portion of iron, that in a few seconds it stains with a ferruginous colour any substance with which it may come in contact; and has been found peculiarly efficacious in hepatitis, consumption, scorbutic and bilious affections, and rheumatism. Near this is another spring, which on analysis was found to contain, in addition to the iron, considerable portions of sulphur and magnesia; the water is used with great benefit as an aperient. On the opposite side of a deep ravine, is a spring powerfully impregnated with naphtha, the exhalations of which taint the surrounding air; silver thrown into the water is instantly changed to a deep gold colour; and the water has been used with success as a cure for cutaneous diseases and for rheumatism. About a furlong further up the ravine, is a fourth spring, called the Copperas well; it has not been analysed, but has been used ex-

ternally from time immemorial with effect as a cure for ulcers. The Rathbane mineral springs, under the appellation of the Lisdoonvarna spas, have been known and appreciated for centuries; they are situated in deep ravines at the base of lofty hills of black slate, between the strata of which are found large quantities of bright metallic ore resembling silver; but from the bad state of the roads, and the want of proper accommodation, they have been comparatively neglected by invalids. Several cottages have, however, been recently built in the vicinity of these waters for the reception of visitors; and if the proprietor continues his improvements, and a facility of access be afforded, this place will probably become one of the most frequented spas in Ireland.

KILMOON, a parish, in the barony of UPPER DULEEK, county of MEATH, and province of LEINSTER,  $4\frac{3}{4}$  miles (N. E.) from Dunshaughlin, on the road from Dublin to Belfast, by way of Ashbourne; containing 825 inhabitants. According to the Ordnance survey it comprises 1823 statute acres. It is a rectory, in the diocese of Meath, united by episcopal authority, in 1826, to the rectory and vicarage of Piercetownlandy, which is in the gift of the Crown, but Kilmoon is in the patronage of the Lord-Primate. The tithes amount to £146, and of the entire benefice to £315. 8. 0. There is a glebe-house near the church, on a glebe of 30 acres, valued at £45 per ann.; and a glebe at Piercetownlandy, let for £16 per annum. The church, which is at the north-western extremity of the parish, is a plain building; it was erected in 1816 by a loan of £500 from the late Board of First Fruits, and has been lately repaired by a grant of £106 from the Ecclesiastical Commissioners. In the R. C. divisions the parish forms part of the union or district of Curragha or Creekstown. There is a private school of about 20 children.

KILMORE, a parish, partly in the barony of LOWER ORIOR, but chiefly in that of O'NEILLAND WEST, county of ARMAGH, and province of ULSTER, on the road from Armagh to Belfast; containing, with the post-town of Richhill (which is described under its own head), 14,037 inhabitants. This place, anciently called *Kilmore-Aedhain*, derived that name from the foundation of a church in the territory of Huadneth, by St. Mochtee, the founder of Louth, by whom it was dedicated to St. Aedan. The parish comprises, according to the Ordnance survey, 17,274 $\frac{1}{2}$  statute acres, of which 4799 $\frac{3}{4}$  are in the barony of Lower Orior, and 12,474 $\frac{3}{4}$  in that of O'Neilland West. The soil is fertile; the system of agriculture is highly improving; there is no waste land and only a small quantity of bog. There are several quarries of whinstone, which is raised for building; and limestone is found in great abundance, and quarried both for building and for manure. The surrounding scenery is finely varied, and towards the south and east are some beautiful views extending to the sea, and comprehending the mountains of Mourne. The principal seats are Richhill Castle, the property and residence of Miss Richardson, situated in an extensive and embellished demesne; Wheatfield, of H. Clendining, Esq.; Bellview, of G. Langtreay, Esq.; Killynhanvagh, of Major T. Atkins; Anna Hill, of H. Walker, Esq.; and Course Lodge, of J. Orr, Esq. The linen manufacture is carried on to a considerable extent, employing a great number of persons; and a court is held at Richhill on the first Friday in every month for the manor of Mul-



lalelish and Legacony, in which debts under 40s. are recoverable. The living is a rectory, in the diocese of Armagh, constituting the corps of the chancellorship of the cathedral of Armagh, in the patronage, of the Lord-Primate; the tithes amount to £1213. 4. 4. The glebe-house, towards which the late Board of First Fruits contributed a gift of £100, was erected in 1793; it is a spacious and handsome residence, situated in grounds tastefully disposed; the glebe comprises 679 acres of profitable land. The church, with the exception of the ancient tower, was rebuilt in 1814, at an expense of £2800, of which £2000 was a loan from the same Board; and in 1825 the massive square tower was surmounted by a lofty octagonal spire covered with copper, at an expense of £300, of which half was defrayed by the rector and the remainder by subscription; it occupies a commanding eminence, and is seen to great advantage at a distance. A church was built in 1775 at Mullyvilly, for the accommodation of the parishioners in that part of the parish: the living is a perpetual curacy, in the patronage of the Rector. The R. C. parish is co-extensive with that of the Established Church; there are two chapels, both small buildings, situated respectively at Richhill and Mullavilly. There are places of worship for Presbyterians in connection with the Synod of Ulster, of the third class, and for the Society of Friends and Independents. About 550 children are taught in eight public schools, of which two are supported by the rector, two by the trustees of Erasmus Smith's fund, one by Miss Richardson, of Richhill Castle, and two are endowed with an acre of land each by the rector, who also built the school-houses. There are also two private schools, in which are about 70 children, and six Sunday schools in connection with the Established Church and the several dissenting congregations, two of which are aided by annual donations from the rector and Mr. Caulfield. A payment of £3. 1. 6. is annually made to the poor, arising from land near the village, called the Honey Pot field; and Mr. Atkinson, of Greenhall, in 1827, bequeathed £50, of which the interest is annually divided by the rector among the Protestant poor. There are a mendicity association and a voluntary poor fund. In the townland of Castle Roe are extensive ruins of the castle which gave name to the district, and which is said to have been founded by Rory O'Nial in the reign of Elizabeth; it occupied a lofty eminence, commanding the entire country. The former glebe-house was part of the ancient abbey, and contained several dormitories and cells with narrow lights and very massive walls; but the only vestige of the abbey is the holy well, enclosed in the rector's garden. On a high hill in the parish, Cromwell is said to have had an encampment.

KILMORE, a parish, and the seat of a diocese, partly in the barony of CLONMAHON, but chiefly in that of UPPER LOUGHTEE, county of CAVAN, and province of ULSTER,  $3\frac{1}{4}$  miles (S. W.) from Cavan, on the road to Killesandra; containing, with part of the market-town of Ballinagh (which is separately described), 7161 inhabitants. This parish, which derives its name, signifying the "Great Church," from the abbey of Cella Magna, founded here at an early period by St. Columba, comprises, according to the Ordnance survey, 16,886 statute acres, of which 2154 are in Lough Oughter, and 14,114 are apportioned under the tithe act. The soil is various, and the

land in some parts under profitable cultivation; there are some quarries of good building stone, and gold and silver have been found in some parts. The principal seats are Lismore Castle, that of Major Nesbitt; the Rocks, of J. C. Tatlow, Esq.; Castle Corby, of J. Whitthorne, Esq.; Belleville, of Capt. A. Fleming; Bingfield, of H. T. Kilbee, Esq.; Drumheel, of R. Bell, Esq.; Lisnamandra, of G. L'Estrange, Esq.; Drumcorbin, of G. T. B. Booth, Esq.; Tully, of Major R. Stafford; and Hermitage, of R. Stephens, Esq.



*Arms of the Bishoprick.*

The DIOCESE of KILMORE does not appear to have been of very ancient foundation; the first prelate of whom any mention occurs is Florence O'Conacty, who succeeded in 1231, under the designation of Bishop of Breffny, from the territory of that name, in which the see was situated; and his successors are styled indifferently Breffnienses, and Tribur. nenses, or bishops of Triburna, from the small village of that name, near which they generally resided. The first who was styled Bishop of Kilmore was Andrew MacBrady, who, in 1454, with the consent of Pope Nicholas V., erected the parish church of St. Felimy, or Fedlimid, of Kilmore, into a cathedral church, in which he placed 13 secular canons; and since that period Kilmore has given name to the see. From the unsettled state of the district which constituted this diocese, it was not affected by the Reformation so soon as others, and it continued under the control of the bishop appointed by the Pope till 1585, when John Garvey, Dean of Christ-Church, Dublin, was appointed the first Protestant bishop, on whose translation to the see of Armagh, this diocese remained without a bishop for fourteen years, during which period it was annexed to the bishoprick of Down and Connor, till the appointment of Robert Draper, in 1603, who obtained this see, together with that of Ardagh, by letters patent of Jas. I. In 1643 the see of Ardagh was united to that of Kilmore, and continued to be held with it till 1752, when it was annexed in commendam to the Archbishoprick of Tuam, with which it has ever since continued. Among the most eminent prelates were the venerable Bishop Bedell, and Bishops Sheridan and Cumberland. It is one of the ten dioceses which constitute the ecclesiastical province of Armagh; and comprehends part of the county of Meath, in the province of Leinster, part of Leitrim in the province of Connaught, part of Fermanagh and the greater part of Cavan, in the province of Ulster; extending about 74 English miles in length, and varying from 13 to 25 in breadth, and comprising an estimated superficies of 497,250 acres, of which 2200 are in Meath, 184,750 in Leitrim, 29,300 in Fermanagh, and 281,000 in Cavan. The lands belonging to the see comprise 28,531 acres; and the gross annual value of the bishoprick, on an average of three years ending Dec. 31st, 1831, amounted to £7477. 17. 0½. The corporation consists of a bishop, dean, and archdeacon, but there are neither prebendaries nor canons to form a chapter; even the archdeaconry has no corps, but is annexed by the bishop to

any parochial living at his discretion; neither is there any economy fund. The consistorial court consists of a vicar-general, surrogate, registrar, deputy-registrar, and proctor; the registrar is keeper of the records, which are all of modern date, the earliest being a registry of wills commencing in 1693. The total number of parishes in the diocese is 39, comprised in 38 benefices, of which 8 are unions of two or more parishes, and 30 single parishes: all are in the patronage of the Bishop, except the deanery, which is in the gift of the Crown; the living of Killesandra, in the patronage of the Provost and Fellows of Trinity College, Dublin; Armagh, in that of the Earl of Farnham; and Drumgoon, in that of the Hamilton family. The total number of churches is 45, and there are 5 other places in which divine service is performed; the number of glebe-houses is 31. By the Church Temporalities Act of the 3rd of Wm. IV., the bishoprick of Elphin, on its next avoidance, or on the demise of either of the bishops of Elphin and Kilmore, will be annexed to the diocese of Kilmore, and its temporalities vested in the Ecclesiastical Commissioners. The cathedral, which is also the parish church, is a small ancient edifice, having at the entrance a richly sculptured Norman doorway, removed from the abbey of Trinity Island, in Lough Oughter. The Episcopal palace, an elegant mansion in the Grecian style, has been recently rebuilt on a more eligible site near the former structure, which is about to be taken down. In the R. C. divisions this diocese forms a separate bishoprick, and one of the eight which are suffragan to the archiepiscopal see of Armagh; it comprises 44 parochial benefices, or unions, containing 76 chapels, served by 50 clergymen, of whom, including the bishop, 44 are parish priests, and 36 coadjutors or curates. The parochial benefice of the bishop is Drumgoon, where he resides.

The living of Kilmore is a vicarage, united by royal authority, at an unknown date, to the vicarage of Ballintemple, and the rectory and vicarage of Keadue, together forming the union and the corps of the deanery of Kilmore, in the patronage of the Crown; the rectory is inappropriate in the Marquess of Westmeath. The tithes amount to £350, of which £127. 17. 4. is payable to the impropiator, and the remainder to the vicar; the aggregate tithes of the benefice are £843. 10. 6. The glebe comprises 270f acres of profitable land, and 26¾- of bog; there is also, in the parish of Ballintemple, a glebe of 103½ acres, besides which are 436½ acres of profitable land and 47 acres of bog belonging to the deanery, though not in any of the parishes within the union. The R. C. parish is co-extensive with that of the Established Church; there are two chapels, situated respectively at Ballinagh and Drumcor, the latter built in 1809, at an expense of £150. About 350 children are taught in six public schools, of which two are parochial, and three are supported by Lord Farnham; there are seven private schools, in which are about 330 children, and three Sunday schools. In the churchyard are interred the remains of the venerable Bishop Bedell, whose death was occasioned or accelerated by the severities he endured while in the hands of the insurgents in 1641. In such esteem was this exemplary prelate held, even by those who had hastened his decease, that they attended his funeral obsequies with the most unbounded demonstrations of respect and sorrow.

In the same vault was also interred Bishop Cumberland. On Trinity island are the remains of an abbey; and on a small island in Killekeen lake are the ruins of the castle of Cloughoughter, in which Bishop Bedell was confined.

KILMORE, a parish, partly in the barony of KINLEARTY, but chiefly in that of UPPER CASTLEREAGH, county of DOWN, and province of ULSTER, 4 miles (E. by S.) from Ballinahinch, on the road from Duwnpatrick to Belfast; containing 6602 inhabitants. According to the Ordnance survey it comprises 12,854 statute acres, of which 6387¾ are in the barony of Kinlearty, and 6466¼ in Upper Castlereagh. Of these, 94 are water, 60 bog, 400 waste, 250 woodland, 600 pasture, and the remainder arable land in a high state of cultivation, and producing a great quantity of barley. The living is a vicarage, in the diocese of Down, and in the patronage of the Bishop; the rectory is appropriate to the see. The tithes amount to £714, of which £394 is payable to W. Sharman Crawford, Esq., lessee under the bishop, and the remainder to the vicar. The glebe-house was erected in 1794, at an expense of £461. 10., towards which the late Board of First Fruits gave £92. The glebe comprises 29a. 1r. 17p., statute measure, valued at £22 per ann., and subject to a rent of £8. 5. The church is a small edifice, built about 1792, principally at the expense of the family of the present W. S. Crawford, Esq. In the R. C. divisions the parish is the head of a union or district, comprising the parishes of Kilmore, Inch, and Killileagh, and has two chapels in Kilmore, and one in each of the other parishes. Here is a meeting-house for Presbyterians in connection with the Remonstrant Synod, of the second class, in the burial-ground of which Dr. Moses Nelson, who was minister here, and his son, Dr. William Nelson, are interred; also meeting-houses for Presbyterians in connection with the Synod of Ulster, of the first class, and with the Seceding Synod, of the second class. There are four public schools, in which about 360, and nine private schools, in which 310, children are educated; also seven Sunday schools, one of which, held at Crossgar House, is supported by Miss McNeil Hamilton.

KILMORE, a parish, in the barony of UPPER DEECE, county of MEATH, and province of LEINSTER, ½ a mile (S. E.) from Summerhill, on the road from Dublin to Navan; containing 1266 inhabitants. It comprises 4000 acres, about one-third of which are arable, and the remainder pasture land, with about 16 acres of ornamental plantations, and two nurseries. The principal seats are Larch Hill, the residence of S.E. Watson, Esq., the grounds of which are embellished with grottoes and temples; and Philpotstown, the handsome residence of T. Walsh, Esq. The living is a rectory and vicarage, in the diocese of Meath, and in the patronage of the Crown: the tithes amount to £330. 13. 4. There is a glebe-house, which cost £1300, towards which the late Board of First Fruits, in 1813, gave £250 and lent £500: the glebe comprises 12 acres, and is beautifully laid out as a landscape garden. The church is a small ancient building, and the churchyard is judiciously planted. In the R. C. divisions the parish is the head of a union or district, called Moynalvey, containing Kilmore, Galtrim, Kiltale, and Dirpatrick; there are chapels at Kilmore and Galtrim, the former a large building in the village of Moynalvey, which was erected in 1834, by

subscription, of which the greater part was contributed by members of the Established Church. On the outside is a fine bust of our Saviour, after Michael Angelo, presented by Miss Gregory. Here is a school for all denominations, superintended and entirely supported by the rector, Dr. Tighe Gregory, and containing about 30 children; also a private school of about 60 children. A dispensary, Dorcas institution, repository, and poor shop, have been founded by Dr. Gregory, who intends to erect dwellings for destitute widows and orphans. In the churchyard is a curious round stone, placed on a pillar by the present incumbent, by whom it was discovered. The crucifixion is represented on one of its sides, and the crown of thorns, bleeding heart, &c, on the other. Dr. Gregory also found a fiat stone, dated 1575, containing a representation of the crucifixion, with a legible inscription in Latin, and a defaced one in Irish, and a request to pray for the soul of Roger Mac Mahon Guineff, or Guinness. About 2½ miles north-west from the present are the ruins of an ancient church, and of a castle, called Arodstown; the remains of a church are also visible at Moynalvey, about a mile to the south, of which cells, extending a considerable distance under ground, were discovered in 1834; and near them is a tract still retaining the name of "the college." To the south of the parish, sepulchral remains have been discovered within a considerable embankment: these ruins, between which are visible the remains of fortified stations, encircle the parish; and in the centre stands an ancient bush on a mount, known by the name of *Killa-more*, the "great hill," and *Seach-na-Killa-more*, or the "bush of Kilmore." The number of these antiquities creates an opinion that Kilmore was formerly a place of religious importance.

KILMORE, a parish, in the barony and county of MONAGHAN, province of ULSTER, 2½ miles (W. by N.) from Monaghan, on the road to Clones; containing 5095 inhabitants. According to the Ordnance survey it comprises 8689½ statute acres, including a detached portion of 334¼ acres, several small lakes, and some bog. The principal seats are Ballyleck, the residence of the Hon. R. Westenra; Brandrim, of Owen Blayney Cole, Esq.; and Rosefield, of Ralph Dudgeon, Esq. The Ulster Canal will pass through the northern part of the parish. The living is a rectory and vicarage, in the diocese of Clogher, and in the patronage of the Bishop. The tithes amount to £286. 3. There is a glebe-house, towards the erection of which the late Board of First Fruits gave £100 in 1792; the glebe comprises 43 acres. The church is a plain edifice with an elegant tower, erected in 1788, and for the repair of which £109 was lately granted by the Ecclesiastical Commissioners. In the R. C. divisions the parish forms part of the union or district of Drumsnat, and has a chapel at Corcahan. There are eight public schools, in which about 520 children are educated; and two private schools, in which are 60 children; also a Sunday school supported by the curate.

KILMORE, a parish, in the barony of BALLINTOBBER, county of ROSCOMMON, and province of CONNAUGHT, 2½ miles (S. by W.) from Drumsna, on the road to Elphin; containing 5086 inhabitants. This parish is bounded on the north and east by the river Shannon, which on the latter side expands into the picturesque Lough Bodarig; on the south, it borders

upon the lough of Gillstown. The approaches from Drumsna and Jamestown are by handsome bridges over the river, affording a facility of communication with those places, which are its chief markets. Of its entire extent, 5883 statute acres are apportioned under the tithe act, of which about 1000 are waste and bog, and the remainder good arable and pasture land. The surface is greatly undulating; many of the hills afford good pasturage, though the tops are generally swampy and wet, and the arable land is under profitable cultivation. Limestone of very good quality is quarried for building and for agricultural purposes; and freestone, also of good quality, fit for mill-stones, abounds but is not worked. Near the shores of Lough Bodarig, which rise boldly from the water and are agreeably diversified, is Ballycommen, formerly the seat of the Earl of Roscommon, now occupied by Lieut. Rodrick J. Hanly; and farther to the north is Cloonteen, a handsome and newly erected lodge, belonging to the Marquess of Westmeath. A short canal, which has been made to avoid the rapids on the Shannon, crosses the north-eastern extremity of the parish; and between it and the river is Charlestown, the seat of Sir Gilbert King, Bart., beautifully situated in a richly embellished demesne, and approached by a noble avenue of lime trees, through which the small town of Drumsna, one of the prettiest in Ireland, is seen to great advantage. The other seats are Kilmore House, built in 1630, that of A. A'Hmuty, Esq. M.D.; Tully, of J. W. Kelly, Esq.; Lake View, of W. MacDonnell, Esq.; Ashfort, of Hubert K. Waldron, Esq.; Ashfort Vale, of J. Watkins, Esq.; Fortview, of Erasmus Lloyd, Esq.; Moyglass, of the Marquess of Westmeath; Lowfield, of J. Wade Lawder, Esq.; Rushport, of Laughlin Conry, Esq.; Danyan, of P. O'Beirne, Esq.; Rhawrowanagh, of Jas. Hogg, Esq.; Meelick, of Mr. Lawrence Mannion; Feeragh, of Mr. Owen Reynolds; Cartron, of Mr. Gilbert Hogg; Tooluscan, of Mr. J. Hogg; and Carrowquille Lodge, of the Rev. E. Keough, P. P. A fair is held at Danyan on the 25th of May, which is noted for milch cows; and petty sessions are held every alternate Thursday. There is a small barrack for the accommodation of six policemen. The living is a rectory, in the diocese of Elphin, and in the patronage of A. A'Hmuty and J. W. Kelly, Esqrs., representatives of the Lawder family; the tithes amount to £200. The glebe-house, built in 1828 by a loan of £360, and a gift of £369 from the late Board of First Fruits, is a good residence; the glebe comprises nine acres of excellent meadow land, held by the rector, the Rev. R. Jones. The church, towards the erection of which the late Board granted a loan of £923 about the same time, is a neat building in good repair. The R. C. parish is co-extensive with that of the Established Church; the chapel, at Danyan, is of modern erection. A school of about 30 boys and girls, and another of about 15 girls, are aided by subscriptions collected by the rector, who rents a small house for the former, and the latter is kept in his gate-house; and there are five private schools, in which the number of children fluctuates from 100 to upwards of 200. A loan fund has been established, under the superintendence of A. A'Hmuty, Esq., which, though of small extent, has been very beneficial to the poor. The late Mr. Lawder, of this parish, bequeathed £20 per ann., late currency, for clothing six poor men and six poor women; and

a small donation was left by the Abbe O'Beirne, of Versailles, to the R. C. chapel, and for the erection of a school-house, which has not been built. An abbey was founded here, according to some, by St. Patrick, and a priory by Con O'Flanigan, in 1232; the latter was granted on lease, in 1580, to Tyrrell O'Farrell, at a rent of £3. 10., and subsequently to Sir Patrick Barnwell, who leased it to Dr. King, Bishop of Elphin. There are the remains of an old church near Ballycommen, named Tubber Patrick, where are also the remains of a nunnery. At that place is a fine spring, called by the old people Patrick's Well, whence the place takes its name. At Kilbride are the remains of another old church, with traces of a cemetery, said to have been formerly the parochial burial-place. There are several chalybeate and sulphureous springs in the parish.

KILMORE, a parish, in the barony of Kilnema-nagh, county of Tipperary, and province of Munster, 4¼ miles (W. N. W.) from Cashel; containing 1029 inhabitants. It comprises 1973 statute acres, as applotted under the tithe act. Kilmore is the residence of Austin Cooper, Esq.; and Ballywalter, of F. V. Wayland, Esq. It is a chapelry, in the diocese of Cashel, and in the patronage of the Archbishop: the tithes amount to £100. 8. 7¼. There is a private school of about 100 children.

KILMORE, a parish, in the barony of UPPER OR-MOND, county of TIPPERARY, and province of MUNSTER, 4 miles (S.) from Nenagh, on the new road to Tipperary; containing 4717 inhabitants. It comprises 8957 statute acres, including a considerable quantity of mountain and bog; agriculture is much improved. The mines in this parish are described in the article on Silvermines. Kilboy, the splendid seat of Lord Dunalley, is situated in a well-planted demesne of more than 600 Irish acres, which contains a fine sheet of water and a deer park, and is backed by a range of mountains: the mansion was erected about 60 years since. The other principal seats are Lissen Hall, the property of R. Otway Cave, Esq., and in the occupation of Rowan P. Cashel, Esq.; Tulla, the property of Major-Gen. Sir Parker Carrol, K. C. B.; and the glebe-house, the residence of the Very Rev. Gilbert Holmes, Dean of Ardfert. It is a vicarage, in the diocese of Killaloe, episcopally united, in 1801, to the rectories and vicarages of Kilnaneave and Lisbunny, and in the patronage of the Bishop; the rectory is appropriate to the precentorship of the cathedral of Killaloe, and to the bishop's mensal. The tithes amount to £323. 1. 6½., of which £203. 1. 6½. is payable to the lessee of the bishop, £18. 9. 2¾. to the precentor, and £101.10. 9¼. to the vicar; the tithes of the benefice amount to £909. 4. 7½. The glebe-house was built by a gift of £400 and a loan of £400 from the late Board of First Fruits, in 1812: there is a glebe of 16a. 2r. 32p. The church, which is in Silvermines, is a very neat edifice, for the erection of which the late Board lent £900, in 1809. In the R. C. divisions the parish is the head of a union or district, called Silvermines, comprising also the parish of Bally-naclough, and containing a chapel at Silvermines and another in Ballynaclough. A school in which about 150 children are taught is supported by Lord Dunalley; and there are three private schools, in which 100 children are educated. A poor's fund has been instituted, and is chiefly supported by Lord and Lady Dunalley and

the incumbent. There are some remains of the old castles of Ballycahill and Tullahedy, also of the ancient castle of Dunalley, which gives the title of Baron to the Prittie family. This castle was besieged by the disbanded soldiery of Jas. II., who, after investing it for 21 days, effected an entrance by treachery, and threw Mr. Henry Prittie, its proprietor, from the summit of it, but he escaped unhurt. An interesting account of this siege, written by Mr. Prittie, is preserved among the family papers. Here are also the ruins of the old church, with a burial-ground attached, which is the place of sepulture of the Prittie family. An abbey, of which there are no vestiges, is said to have been founded here *in* 540.

KILMORE, a parish, in the barony of BARGY, county of WEXFORD, and province of LEINSTER, 9½ miles (S. S. W.) from Wexford; containing 1796 inhabitants. This place is situated on the eastern shore of the lough formed by the burrow of Ballyteigue, a long narrow sand bank extending from Ballyteigue for nearly four Irish miles, to the entrance of the lake at its western extremity: the burrow abounds with rabbits, and the lake with a variety of wild fowl. The parish comprises 3331 statute acres, which are partly good grazing land, but principally under tillage; the soil is fertile, and the system of agriculture has been much improved; with the exception of the burrow, there is neither bog nor waste land. Limestone exists on the lands of Ballycross, but has not yet been quarried; an abundance of sea manure, or tag weed, procured at spring tides and after storms, affording an excellent dressing for the lands. Good building stone is found on the townland of Sarcilla. The seats are Ballycross, that of J. Rowe, Esq.; Ballyharty, of S. Green, Esq.; Ballyseskin, of H. Archer, Esq.; and Ballyteigue, of J. Young, Esq. At Crossfarnogue Point is a small pier, where coal is occasionally landed; and more than 100 boats, averaging four *men* each, all of which rendezvous here, are engaged in the herring, lobster, and cod fisheries off this coast. The construction of a good pier at this point, which might be accomplished at an expense of about £1500, would afford protection to the numerous fishing vessels frequenting the place, and enable the fishermen to render more effectual assistance to vessels in distress. The steam-boat Water Witch was wrecked off this place in 1833, and several lives were lost. The present pier is small and of very rude construction, having been built by the fishermen themselves, about 25 years since. The tide at this point rises from 11 to 12 feet at high water of springs, and 6 feet at neap tides. A coast-guard station, one of the six forming the district of Wexford, has been established at the point. The parish is in the diocese of Ferns; the rectory is impropriate in John Rowe, Esq., of Ballycross, and the vicarage forms part of the union of Tomhaggard. The tithes amount to £453. 2. 8½., of which £337- 7. 8½. is payable to the impropriator, and £115. 15. to the vicar. In the R. C. divisions it is the head of a union or district, comprising also the parishes of Mulrankin, Tomhaggard, and Kilturk, in each of which, except the last, there is a chapel; that of Kilmore is a spacious building, erected in 1803, adjoining which a house for the priest has been lately built. There are two schools under the New Board of Education, chiefly supported by the proceeds of an annual charity sermon and a public din-

ner: a parochial school-house also has been recently erected. Near Crossfarnogue Point, where was formerly a telegraph, are the remains of Ballyteigue castle, formerly belonging to the Whitty family, and now incorporated with the modern mansion of J. Young, Esq.

KILMORE-ERRIS, aparish, in the barony of ERRIS, county of MAYO, and province of CONNAUGHT, 3 miles (S. S. W.) from Belmullet; containing 9159 inhabitants. This parish forms the remotest district of the mainland of Connaught, and extends for more than 15 miles from north to south, including the principal portion of the peninsula called the Mullet. It is separated from the parish of Kilcommon by the town of Belmullet, and comprises 29,160 statute acres, of which 13,950 are apportioned under the tithe act and valued at £5558 per annum. The lands are chiefly arable, with a considerable portion of good pasture, and a large tract of mountain and bog; the soil is light and sandy, and the inhabitants are much annoyed by the drifting of the sand, which is of so penetrating a quality as to find its way into the interior even of watch cases. The system of agriculture, though backward, has been greatly improved under the auspices of the Very Rev. J. P. Lyons, D.D., of Binghamstown, who has employed great numbers of poor labourers in reclaiming the waste land and bogs. The land towards the coast is exposed to violent storms, which frequently destroy the potatoe crops, and involve the poorer peasantry in all the miseries of famine. Considerable quantities of barley and potatoes are sent to the markets of Westport and Newport, when the crops escape injury from the western blasts, to protect them from which the ridges are made in a direction from north to south; quite low on the eastern, and raised about two feet on the western side. The chief manure is sea-weed and shell sand, which are found in abundance on the coast. The cattle fed here are of very inferior quality, though the pasture is tolerably good; the fences are of very rude construction, consisting only of a few sods; and the dwellings of the farmers seldom contain more than one apartment, formed of stone at the base and of sods above. The peasantry subsist chiefly on sea fish of various kinds, on shell fish found on the coast, and on sloak or layer which they gather from the rocks. On the northern shore are some quarries of stratified granite of a very beautiful description, and of good quality for building, but it is not worked, on account of the difficulty of conveyance to any port; and on Tarmon Hill, near the southern extremity, are other quarries of granite, from which was raised the stone for building the pier at Blacksod haven. Iron ore is also found in various parts and in great abundance. The principal seats are Bingham castle, the residence of Major Bingham; Binghamstown, of the Rev. J. P. Lyons; and Bay View, the property of W. Bingham, Esq. The parish is washed by the Atlantic on every side except the east, where it is separated from the mainland by Blacksod bay, and on the north-east, where it is bounded by the bay of Broadhaven; the isthmus between these bays, which is not more than 200 yards in breadth, can be approached only through a tract of wild mountainous country. On the western side of the peninsula are numerous rocky islets, of which the two largest are North and South Inniskea; and off the north-western extremity, about four miles from Erris Head and 1½ from Scotch Port, the nearest harbour for boats, is Eagle

Island. a sharp rocky height comprising about 15 acres, of which 12 are covered with rich grass and 3 are barren and rugged rock. On this island the Ballast Corporation of Dublin, under the direction of Government, have erected two lighthouses, at an expense of £30,000, both displaying bright and steady lights visible at a great distance. The stone of which they are built was partly brought from Kingstown, near Dublin, and partly quarried on the island; and the buildings contain convenient dwellings for the light-keepers. Between Blacksod Point, at the southern extremity of the peninsula, and Saddle Head on the island of Achill, is the entrance to Blacksod bay; and to the eastward are the entrances to the bays of Tulloghan and Bullane. Blacksod harbour is very spacious and much to seaward, extending boldly into the Atlantic, and within it works to any extent might be constructed for the security of vessels taking shelter; it is separated only by a narrow isthmus from the harbour of Broadhaven. The best anchorage is on the west side of the bay, about ¼ of a mile from Barnach Isle, in 4½ to 5 fathoms of water; but vessels not drawing more than 10 feet of water may ride farther up in 2 to 2½ fathoms. The anchorage on the north side of the peninsula of Cleggan, though less exposed than in the open bay, is very indifferent; vessels drawing 10 or 12 feet must go up at half tide, as there is only 9 feet off the western side of Cleggan at low water; the rocks at the north side of the anchorage are dry at half ebb. From the peculiar situation of these harbours and the abundance of fine granite fit for engineering purposes which the immediate neighbourhood affords, this might be rendered a highly advantageous station for steam communication with North America. A pier has been built at Saleen or Binghamstown, which affords great convenience for shipping large quantities of agricultural produce, for which merchandise is brought back in exchange; and a small expenditure in completing the inner dock would make this harbour more extensively useful than it is at present. A pier has also been constructed at Tarmon, of granite from the quarry on Tarmon Hill, at an expense of £1000 granted by the Board of Fisheries; and about 20 hookers of 6 tons each, and 100 yawls, are employed in the fishery off this coast, which is carried on by persons who are also farmers; there is a small landing pier at Belmullet. Nearly opposite to Eagle island is the headland of Annagh, projecting boldly into the bay; and about half a mile to the west of it is a shoal called Monaster Ladizi, over which the sea constantly breaks with great violence. Fairs for live stock are held at Binghamstown on the first day of every month; there is a constabulary police station, and petty sessions are held weekly at that place and Belmullet, each of which is described under its own head.

The living is a vicarage, in the diocese of Killala, and in the patronage of the Bishop; the rectory is appropriate to the precentorship of the cathedral of Killala. The tithes amount to £260, of which one-half is payable to the precentor and one-half to the vicar. The glebe-house was built by a gift of £450 and a loan of £180, from the late Board of First Fruits: the glebe comprises 40 acres. The church, a neat plain edifice with a square tower, towards the erection of which the same Board gave £200, in 1820, occupies a very elevated situation at Binghamstown; the Ecclesiastical

Commissioners have lately granted £138 for its repair. The R. C. parish is co-extensive with that of the Established Church; the chapel, a large edifice, is situated at Binghamstown, and there is another chapel also at Tarrane. About 130 children are taught in a national school, and there are five private schools, in which are about 170 children. Near the glebe-house is a remarkable subterranean cavern, called Pullinashantina, into which the sea rushes nearly a quarter of a mile, with extreme violence and noise: the rock is singularly formed, and part of it has fallen in, leaving a wide gap which adds to the awful grandeur of the scene. Near the cavern is a detached mass of rock that appears to have been severed from the other portion by some violent convulsion, and on the summit of which is a rich field of grass. In that part of the peninsula called the Mullet are some ruins of the small monastery of Cross, or the Holy Cross, which was dependent on the abbey of Ballintobber; and nearly buried in the sands are some of the walls of an ancient church, said to have belonged to a nunnery formerly existing there. On the shore of Broadhaven are the small remains of Knocknalina castle; and about four miles from it, on Blacksod harbour, are the ruins of Barnach castle, a square building of small dimensions. About a mile and a half to the north-west of the Mullet is Coulogh castle, and on a bold headland opposite to Eagle island are the remains of the ancient fort of Dunamogh. On the island called Innis Glora is an ancient burial-ground, which is still used as a place of interment. There is a very strongly impregnated chalybeate spring at Binghamstown.

KILMOREMOY, a parish, partly in the barony of TYRERAGH, county of SLIGO, but chiefly in that of TYRAWLEY, county of MAYO, and province of CONNAUGHT, on the river Moy; containing, with the market and post-town of Ballina and the town of Ardnaree (both of which are separately described), 14,586 inhabitants. Here is much bog, and agriculture is in a backward state. The principal seats are Belleek Abbey, the residence of Lieut.-Col. F. A. Knox Gore, a noble mansion in the later English style of architecture, erected by the proprietor at an expense of £10,000, and beautifully situated on the banks of the Moy, in a fine demesne tastefully laid out and richly planted; Belleek Castle, the handsome residence of E. Howly, Esq.; and Ardnaree Cottage, of T. Jones, Esq. It is a vicarage, in the diocese of Killala, forming part of the union of Ardagh; the rectory is appropriate to the precentorship of Killala cathedral. The tithes amount to £472. 3. 7½., of which £49. 17. 11½. is payable to the precentor, and £422. 5. 8. to the vicar. There is a glebe-house, towards the erection of which the late Board of First Fruits gave £100, in 1794, and which was rebuilt by a loan of £600 and a gift of £200 from the same Board, in 1828: the glebe comprises 11 acres. The church of the union, which is in Ardnaree, was built in 1763, by aid of a gift of £300 from the late Board, which granted £1400 as a loan for its enlargement, in 1816, and the Ecclesiastical Commissioners have recently granted £573 for its repair. The R. C. parish is co-extensive with that of the Established Church, and has a handsome unfinished cathedral at Ardnaree. Here are places of worship for Baptists and Wesleyan Methodists. There are eight public schools, to one of which the Rev. Mr. Hueston subscribes £20 per annum,

and in which about 520 children are educated; and nine private schools, in which are about 370 children. Here are a cromlech and the remains of an ancient castle, which gives name to the village of Ardnaree, or "the king's height;" and some ruins of the old church, with a burial-ground attached.

KILMORGAN, a parish, in the barony of CORRAN, county of SLIGO, and province of CONNAUGHT, 2 miles (E. by N.) from Ballymote, on the road to Dromahaire; containing 2229 inhabitants. It comprises 5736 statute acres, principally under tillage, with some pasture land and bog: the soil is generally good, and there is excellent limestone. A manorial court is held on the first Monday in every month. The principal seats are Kilmorgan, the residence of R. Weir, Esq.; Newpark, of R. King Duke, Esq., Kincrevan, of J. Duke, Esq.; and Branchfield, of the Rev. W. Duke. It is a vicarage, in the diocese of Achonry, forming part of the union of Emlyfad; the rectory is impropriate in Sir H. Montgomery, Bart. The tithes amount to £223. 15., of which £103. 15. is payable to the impropriator, and £120 to the vicar. In the R. C. divisions it is part of the union or district of Ballymote, and has a chapel at Kincrevan, and a nunnery. There are two public schools, one of which is aided by an annual donation from H. Clifford, Esq.; about 200 children are educated in them. Part of the old church remains, in which is a large tomb of the Mac Donough family, by one of which the church was probably built. Here are several mounds of earth covering stone graves, in which bones and urns containing ashes have been found, whence it is inferred that a battle was anciently fought here.

KILMOVEE, a parish, in the barony of COSTELLO, county of MAYO, and province of CONNAUGHT, 5 miles (W. by N.) from Ballaghadiereen, on the road to Castlebar; containing 4240 inhabitants. It comprises 19,668 statute acres, as apportioned under the tithe act, including 8500 acres of bog, and the remainder is very barren and mountainous. It is a vicarage, in the diocese of Achonry, forming part of the union of Castlemore; the rectory is impropriate in Viscount Dillon. The tithes amount to £200. 8. 10., which is equally divided between the impropriator and the vicar. The R. C. parish is co-extensive with that of the Established Church, and has chapels at Kilmovee and Glen. About 330 children are educated in four private schools. There are some remains of the old church in a burial-ground.

KILMOYLAN, a parish, in the barony of CLARE, county of GALWAY, and province of CONNAUGHT, 5¾ miles (S.) from Tuam, on the road from Mount-Bellew to Galway; containing 1788 inhabitants. This parish comprises the villages of Anbally and Doncanamore, near the former of which are the ruins of Anbally castle; there are also within its limits the remains of the castles of Tavanagh and Curofin. The principal seats are Curofin, that of Pierce Blake, Esq., and Annagh, of J. Bodkin, Esq. It is a vicarage, in the diocese of Tuam, forming part of the union of Moylough; the rectory constitutes the corps of the prebend of Kilmoylean in the cathedral of Tuam, and in the patronage of the Archbishop. The tithes amount to £280, half payable to the prebendary and half to the vicar. In the R. C. divisions it is part of the union or district of Clare-Tuam; a chapel is now in progress of

erection at Curofin. There is a public school, in which are about 80, and a private school, in which are 10, children.

KILMOYLAN, a parish, in the Shanid Division of the barony of LOWER CONNELLO, county of LIMERICK, and province of MUNSTER, adjoining the post-town of Shanagolden, and containing 3326 inhabitants. This parish is near the river Shannon, and comprises 14,197<sup>3</sup>/<sub>4</sub> statute acres, as apportioned under the tithe act: the land in the northern part is fertile and rests on limestone, but the southern parts are hilly. About one-third of it is in cultivation; the remainder is rough mountain pasture and bog. There are very few agricultural implements, as most of the land is under spade husbandry. The living is a vicarage, in the diocese of Limerick, and in the patronage of the Vicars Choral of Limerick cathedral, to whom the rectory is appropriate: the tithes amount to £232. 7. 11., of which one-third is payable to the vicar and the remainder to the lessees of the vicars choral. There is no church, glebe-house, or glebe. In the R. C. divisions the parish forms part of the union or district of Shanagolden, and has a chapel in the small village of Ballyhahill. There is a private school, in which about 80 children are educated. Here are the remains of Shanid castle, one of the principal fortresses of the Earls of Desmond, and from which originated their war cry of *Shanid-a-boo*: the walls are ten feet thick and forty high, and rest upon an artificial conical mound on the top of a hill, which rises abruptly from a fertile plain and is surrounded by numerous intrenchments. Near the castle is a spacious circular fort surrounded by embankments and fosses.

KILMUCKRIDGE, a parish, in the barony of BALLAGHKEEN, county of WEXFORD, and province of LEINSTER, 4 miles (E. S. E.) from Oulart, on St. George's channel, and on the old coast road from Wexford to Dublin; containing 1380 inhabitants. It comprises about 2500 statute acres, principally under tillage: the soil is a rich loam resting on a substratum of marl, which forms the chief manure; it is peculiarly adapted for tillage, and the state of agriculture has in consequence been highly improved. There is but little bog, but coal is occasionally landed at Morris Castle. The principal seats are Upton, the handsome residence of W. Morton, Esq., commanding an extensive view of the sea coast; and Walshfield, of J. Walsh, Esq. The village of Kilmuckridge contains 270 inhabitants, of which 189 are in this parish and the remainder in the parish of Killancooly. A lucrative herring and oyster fishery is carried on at Morris Castle, the former employing about 12 boats, principally belonging to this neighbourhood, and the latter about 40, principally belonging to Arklow. There is a constabulary police station in the village, and fairs are held on Jan. 1st, Easter-Monday, June 24th, and Sept. 29th. The living is an impropriate curacy, in the diocese of Ferns, held with that of Melina and the vicarage of Ballyvalden; the rectory is impropriate in H. K. G. Morgan, Esq. The tithes amount to £150, payable to the impropriator. The church is a neat structure, for the erection of which the late Board of First Fruits granted a loan of £650 in 1815, and the Ecclesiastical Commissioners have lately granted £138 for its repair. In the R. C. divisions the parish forms part of the union or district of Litter, which also comprises the parish of Killancooly and the greater part of

Monamolin: the chapel is at Litter, in this parish. About 50 children are educated in a public school; and there are four private schools, in which are about 130 children.

KILMUD, or KILMOOD, a parish, in the barony of LOWER CASTLEREAGH, county of DOWN, and province of ULSTER, contiguous to the post-town of Killinchy, on the road from Belfast to Downpatrick; containing 2219 inhabitants. This parish, called also Kilmoodmanagh, together with an extensive manor having various important privileges, formed part of the possessions of the ancient monastery of Comber. It comprises, according to the Ordnance survey, 4634<sup>1</sup>/<sub>2</sub> statute acres, of which about 34 are water, 38 consist of plantations in the demesne of Florida, from 40 to 50 are bog, and 3613 are apportioned under the tithe act. The soil is generally fertile, and the land in a high state of cultivation: there is very little waste land; and the bog, as it becomes exhausted, is brought into cultivation. In almost every part of the bog are found numbers of oak, birch, and fir trees of full growth, which last especially are in high preservation; they are sawn with difficulty, and the timber, said to be more durable than oak, is much used in building. The oaks are large, some measuring 30 feet in girth, and are found beneath the fir at a depth of 26 feet, but in general much decayed. Florida manor-house, the elegant mansion of David Gordon, Esq., D.L., is the principal seat in the parish. A court leet and baron is held every third week by the seneschal of the manor, at which debts under 40s. are recoverable, and of which the jurisdiction extends over the whole of this parish and the townland of Drumreagh in the parish of Killinchy. Petty sessions are also held on alternate Saturdays in the manor court-house, a handsome building erected in 1822. During the disturbances of 1798, the manor of Florida raised a battalion of yeomanry; the men still retain their arms and accoutrements, but of late have been seldom called out by government to exercise. The living is a vicarage, in the diocese of Down, and in the alternate patronage of the Marquess of Downshire and David Gordon, Esq., in the latter of whom the rectory is impropriate. The tithes amount to £151. 12. 8., of which £65. 12. 8. is payable to the impropriator, and the remainder to the vicar. A handsome glebe-house has been erected by the patrons, aided by a gift of £415 and a loan of £129 from the late Board of First Fruits; and Mr. Gordon has given 10 acres of land as a glebe, and endowed the vicarage with a rent-charge of £40 payable out of his estate of Florida. The church, after the dissolution of the monastery of Comber, fell into decay, and the tithes were annexed to those of the parish of Hillsborough, 14 miles distant; but in 1819, the present church, an elegant structure in the later English style, with a handsome tower and spire rising to the height of 120 feet, was erected near the site of the ancient ruins, at the joint expense of the lord of the manor and the Marquess of Londonderry, aided by a gift of £900 from the late Board of First Fruits. The interior is handsomely fitted up with Riga oak; the east window, of large dimensions and elegant design, appears to have been copied from that of Salisbury cathedral, and in the churchyard is a splendid mausoleum belonging to the Gordon family. In the R. C. divisions the parish forms part of the union or district of Saintfield. About 200

children are taught in four public schools; of these one, for which a handsome school-house was erected by Mr. Gordon and the Marquess of Londonderry, is supported by the trustees of Erasmus Smith's charity, who pay the master £30 per ann.; and one at Drum-nahirk was built and is supported by Lord Dufferin. There are also two private schools, in which are about 150 children. A mendicity society has been established, for raising funds to be applied to the relief or maintenance of the poor, which are distributed at their own dwellings monthly; and an extensive religious lending library is kept in the court-house for the use of the poor.

KILMULLANE.—See KILLASPIGMULLANE.

KILMURRY, a parish, partly in the Western Division of the barony of EAST CARBERY, but chiefly in the barony of WEST MUSKERRY, county of CORK, and province of MUNSTER, 6 miles (S. S. E.) from Macroom, on the road to Bandon; containing 4147 inhabitants. Its surface is undulating, and its substratum slate: the soil is generally cold and badly cultivated, except the demesne farm of Sir Augustus Warren, Bart., of Warren's Court, which is a large and handsome house in an extensive and well-planted demesne, in which are the ruins of the old church of Kilbarry or Macloneigh. The other seats are Ballytrasna, that of the Rev. B. Gash; Shandangan, of S. Penrose, Esq.; Greenville, of B. Swete, Esq.; and Elmville, of T. Gollock, Esq. At the village is a constabulary police station, and fairs are held on Feb. 1st, May 1st, Sept. 8th, Nov. 1st, and Dec 21st., principally for horned cattle and pigs. It is an inappropriate cure, in the diocese of Cork; the rectory is inappropriate in the Duke of Devonshire, who pays the curate of Moviddy a stipend for performing the parochial duties. The tithes amount to £750, but have not been paid for forty years. In the R. C. divisions it forms part of the union or district of Kilmichael, and has a small chapel in the village. There are four hedge schools, in which are about 180 children. Here is the shattered ruin of the ancient castle of Clodagh, built by M'Carty More. The remains of the old church are near the village; and near the boundary of Kilmichael parish are the ruins of Dunisky church.

KILMURRY, a parish, in the county of the city of LIMERICK, and province of MUNSTER,  $2\frac{1}{4}$  miles (E.) from Limerick, on the southern bank of the Shannon; containing 1803 inhabitants. It comprises 3277 statute acres, as apportioned under the tithe act, besides  $14\frac{1}{2}$  acres of glebe and about 35 acres of bog. The soil is very fertile, and the land is mostly meadow or pasture, and is well planted near the Shannon. Limestone is quarried at Newcastle and other places in the parish. There are a paper and an oil mill at Ballyclough, a paper-mill at Annacotty, and flour-mills at Ballysimon. The principal seats are Newcastle, the residence of M. O'Brien, Esq.; Plassy, of R. Harvey, Esq.; Milford, of T. Fitzgerald, Esq.; Shannon View, of T. Kelly, Esq.; Willow Bank, of Capt. Hickey; Shannon Cottage, of G. M<sup>rs</sup>Kern, Esq.; Killonan Cottage, of H. Rose, Esq.; and Ballyclough, of P. Cudmore, Esq. The living is a rectory and vicarage, in the diocese of Limerick, episcopally united in 1792 to the rectory of Derrygalvin, and in the alternate patronage of the Crown and the Bishop: the tithes amount to £364, and of the union to £492. The glebe-house was erected in 1790, by aid of a gift of £100

from the late Board of First Fruits: there are three glebes, comprising together  $14\frac{1}{2}$  acres. The church is a substantial edifice, with a tower and spire of hewn stone; for its erection the same Board granted a loan of £580, in 1812. In the R. C. divisions the parish forms part of the union or district of St. Patrick's, Limerick. About 120 children are educated in three private schools. On the banks of the Shannon, boldly situated on a basaltic rock, are the ruins of Castle Troy, which was erected by Derrnot O'Brien in the reign of Hen. III.; above it is a modern gazebo, and not far distant are the ruins of the ancient church of Killonan or Killowen.

KILMURRY, a parish, in the barony of IFFA and OFFA EAST, county of TIPPERARY, and province of MUNSTER,  $2\frac{1}{2}$  miles (N. W. by N.) from Carrick-on-Suir, near the river Suir and the high road from Clonmel to Waterford; containing 2220 inhabitants. It is a rectory, in the diocese of Lismore, forming part of the union of Kilsheelan: the tithes amount to £504. 18. 11. In the R. C. divisions the parish is united with Grange-Mockler; there is a chapel in each. There is a private school, in which about 100 children are educated.

KILMURRY-CLONDERLAW, a parish, in the barony of CLONDERLAW, county of CLARE, and province of MUNSTER, 7 miles (W. S. W.) from Kildysart, on the road to Kilrush; containing 3859 inhabitants. It is situated on the north-western side of the bay of Clonderlaw, and on the river Shannon. The bay is an open but insecure roadstead, near the bottom of which is a creek; and at the village of Knock is a small pier for the convenience of boats landing sea manure and occasionally shipping grain to Limerick. The parish is estimated to comprise about 7380 statute acres, of which 6955 are apportioned under the tithe act and mostly under tillage; and from the abundant supply of rich manure afforded by the bay, the crops are very good: the state of agriculture has of late years been gradually improving. There is a large portion of bog, and in some places coal is supposed to exist, but has not yet been worked. Fairs are held at Kilmurry-M'Mahon on the 24th of May, July, and Sept.; and a seneschal's court for Lord Egremont's manor of Clonderlaw is occasionally held, in which small debts are recoverable. The gentlemen's seats are Clonderlaw, that of G. Studdert, Esq.; Kilmore, of Poole Hickman, Esq.; Thornbury, of W. Studdert, Esq.; Woodlawn, of Jos. Studdert, Esq.; Oaklands, of R. Hunt, Esq.; and Carabane, unoccupied. The living is a vicarage, in the diocese of Killaloe, episcopally united in 1774 to those of Killofin, Kilmacduane, Kilfedane, and Killeymur, together constituting the union of Kilmurry, in the patronage of the Bishop: the rectory is inappropriate in John Scott, Esq. The tithes amount to £207. 13.  $10\frac{1}{4}$ ., of which £120 is payable to the impropriator, and the remainder to the vicar: the tithes of the entire benefice amount to £516. 6. 2. The glebe-house was built in 1811, when the late Board of First Fruits granted £450 as a gift and £53 as a loan towards its erection; it is at present in indifferent repair. The glebe comprises 15 acres, subject to a rent of £3. 1. per acre; and there is an old glebe of 1a. 3r. near the church. The church, built in 1810 on the site of the ancient edifice, and towards which the late Board granted a loan of £600, is a small plain structure with a square tower; it is at present in a dilapidated state, but it is in



contemplation by the Ecclesiastical Commissioners either to rebuild or thoroughly repair it. In the R. C. divisions this parish is the head of a union or district, which also includes the parish of Killofin, and contains the chapels of Kilmurry and Rhine: a spacious and handsome chapel is now in progress of erection at Dromdigus. The parochial school-house was built on the small glebe by the Rev. J. Martin, the present incumbent, aided by subscriptions and a grant from the Lord-Lieutenant's fund; and a large public school has been lately established at Kilmurry M<sup>c</sup>Mahon: in these and in four private schools about 320 children are educated. In the demesne of Clonderlaw are the remains of a castle, formerly the residence of Sir Teigue M<sup>c</sup>Mahon.—See KNOCK.

KILMURRY-ELY, a parish, in the barony of CLONLISK, KING'S county, and province of LEINSTER, 2 $\frac{1}{2}$  miles (N. by W.) from Shinrone, on the road from Roscrea to Banagher; containing 1504 inhabitants and 4077 statute acres. It is a rectory and vicarage, in the diocese of Killaloe, forming part of the union of Shinrone: the tithes amount to £238. 15. 4 $\frac{3}{4}$ . In the R. C. divisions it forms part of the union or district of Shinrone, and has a chapel at Brusna. About 50 children are educated in a private school.

KILMURRY-IBRICKANE, a parish, in the barony of IBRICKANE, county of CLARE, and province of MUNSTER, 4 miles (S.) from Miltown Malbay, on the road to Kilrush; containing, with Mutton island or Enniskerry, 8433 inhabitants. It forms part of the dangerous western coast called "The Malbay," where if a vessel be embayed, its only chances of being saved are on the northern side of Liscanor bay, on the north-eastern side of Dunmore bay, or within the ledge of rocks opposite to Enniskerry, extending eastward from Seafield Point, in this parish. At each of these places a pier has been erected by the late Fishery Board; that at Seafield can only be approached at spring tides by vessels of 12 tons' burden, but it is considered capable of being much improved, and would then be of great service. Here is a station of the coast-guard, being one of the six comprised in the district of Miltown-Malbay. The parish comprises 17,954 statute acres, as apportioned under the tithe act, a large portion of which consists of mountain pasture and bog: the arable land is generally manured with seaweed and sand, and the state of agriculture is gradually improving. A court is occasionally held at Tromaroe by the seneschal for the manor of Moih Ibrickane, in which small debts are recoverable. It is a rectory, in the diocese of Killaloe, entirely inappropriate in the Earl of Egremont: the tithes amount to £184. 12. 3 $\frac{3}{4}$ . In the R. C. divisions it forms part of the union or district of Miltown: there is a chapel of ease at Mullogh. In a school under the superintendence of the R. C. clergyman, and in six private schools, about 350 children are educated. The mountain streams in this parish form several picturesque cascades.—See ENNISKERRY and MULLOGH.

KILMURRYNEGAUL, a parish, in the barony of TULLA, county of CLARE, and province of MUNSTER, 2 $\frac{3}{4}$  miles (N. by W.) from Six-mile-bridge, on the road to Tulla; containing 628 inhabitants. It comprises 2129 statute acres, as apportioned under the tithe act, mostly under tillage: the state of agriculture has of late been much improved, chiefly through the exertions of

T. Studdert, Esq., of Kilkishen, whose residence, a handsome mansion surrounded by a well-wooded and highly improved demesne, is within the limits of this parish, and adjoining the village of Kilkishen, in the parish of Clonlea. It is in the diocese of Killaloe: the rectory forms part of the rectorial union of Ogashin, and the vicarage part of the union of Kilfinaghty. The tithes amount to £78. 9. 2 $\frac{3}{4}$ , of which £41. 10. 9 $\frac{1}{4}$ . is payable to the rector, and the remainder to the vicar. In the R. C. divisions it is part of the union or district of Six-mile-bridge, and has a chapel near the village of Kilmurry. The ruins of the old church still remain in the burial-ground, and within the limits of the parish are the ruined castles of Rossroe, Kilmurry, and Kilkishen; the last stands in Mr. Studdert's demesne.

KILMURVEY, a village, in the parish of ARRANMORE, barony of ARRAN, county of GALWAY, and province of CONNAUGHT: the population is returned with the parish. The small village is situated on the island of Arranmore, in the bay of that name, which is also called Portmurvey. A constabulary police force has been stationed here; and there is also a coast-guard station, forming one of those included in the district of Galway.

KILNABRONOGUE, or KILMALANOGUE, a parish, in the barony of LONGFORD, county of GALWAY, and province of CONNAUGHT, 3 miles (N. E.) from Portumna, on the road to Eyrecourt; containing 988 inhabitants. It is a vicarage, in the diocese of Clonfert, forming part of the union of Clonfert; the rectory is partly appropriate to the see, and partly to the vicarage. The tithes amount to £71. 10. 9 $\frac{1}{4}$ , of which £17. 17. 8 $\frac{1}{4}$ . is payable to the Ecclesiastical Commissioners, and £53. 13. 1. to the vicar. In the R. C. divisions it is part of the union or district of Portumna. In the adjoining parish of Clontuskert is a convent of Dominican friars, at Boulas, who superintend a school of about 300 children.

KILNADEEMA.—See KILLEENADEEMA.

KILNAGLORY, a parish, partly in the county of the city of CORK, but chiefly in the barony of BARRETT'S, county of CORK, and province of MUNSTER, 5 miles (W. S. W.) from Cork, on the old road from Ballincollig to Ovens; containing 1129 inhabitants. This parish, which is situated in the heart of a retired district, comprises 4558 statute acres, as apportioned under the tithe act, and valued at £3365 per ann. A portion of it dips into the limestone district near Ovens, and again near Ballincollig castle, but the stone lies too deep to be profitably worked, as it can be easily procured from the adjoining parishes. The southern portion of the parish, adjoining Inniskenny, rests entirely upon a substratum of clay-slate. The surface is hilly and the land full of springs, which is a great impediment to cultivation, especially in wet seasons. The northern or lower portion partakes of the rich and excellent quality of the limestone plain of which it forms a part, and the soil is extremely fertile. About one-third of the land is in pasture, and the remainder under tillage; the system of agriculture is improving; the holdings being in the possession of a few individuals, who have both skill and capital, are in an excellent state of cultivation. Here is Ballinora, the seat of J. Beamish, Esq. The living is a rectory, in the diocese of Cork, partly constituting the corps of the prebend of Kilnaglory, in the

cathedral church, and partly appropriate to the treasurer of St. Finbarr's, Cork; and in 1785 episcopally united to the rectory and vicarage of Athnowen, and in the patronage of the Bishop. The tithes amount to £360, of which £325 is payable to the prebendary, and £35 to the treasurer. In the R. C. divisions the parish forms part of the union or district of Ballincollig; there is a neat chapel at Ballinora. About 45 children are taught in a private school. There are several raths or forts.

KILNAGROSS, or KILNACROSS, a parish, in the Eastern Division of the barony of EAST CARBERY, county of CORK, and province of MUNSTER, 3 miles (N. E.) from Clonakilty, on the road to Bandon; containing 2068 inhabitants. It comprises 3067 statute acres, as apportioned under the tithe act, and valued at £2422 per ann., of which about 100 acres are waste land or bog, and the remainder arable. Agriculture is in an imperfect state, the heavy wooden plough being still in use; sea sand is used for manure. There is a quarry of excellent slate at Forkhill, and a large flour-mill at Shannon Yale. The principal seats are Shannon Vale, the residence of T. Allin, Esq.; Fort Prospect, of R. Wheeler, Esq.; Ballymacowen, of R. Stowards, Esq.; Castle View, of J. Hayes, Esq.; and Kilnagross Cottage, of the Rev. W. Sullivan. The living is a rectory, in the diocese of Ross, and in the patronage of the Bishop: the tithes amount to £370. The church, which was built in 1821, is a small plain edifice. In the R. C. divisions the parish forms part of the union or district of Clonakilty. There is a parochial school of about 40 children, which is aided by the rector, and endowed with a house and an acre of land by T. Hodnet, Esq.; it is closed during the winter; there is also a Sunday school. On the summit of an eminence, about a mile eastward from the church, are the remains of a very large cromlech.

KILNALECK, a village, in the parish of Kildrumferton, barony of Castleraghan, county of Cavan, and province of Ulster, 8 miles (S. W.) from Cavan, on the road from Ballyjamesduff to Ballinagh; containing 64 houses and 347 inhabitants. It is a constabulary police station, and has fairs for cattle on Feb. 2nd, March 25th, May 13th, June 11th, Aug. 10th, Sept. 12th, Nov. 1st, and Dec. 17th.

KILNAMANAGH, or KILLENAMANAGH, a parish, in the barony of Boyle, county of ROSCOMMON, and province of CONNAUGHT, 5 miles (S. S. W.) from Boyle, on the road to Castlerea; containing 2815 inhabitants. It comprises 3126 statute acres, principally under tillage, and includes extensive bogs and marshes. Limestone is plentiful. About a mile above Lough Gara the river Breeogue is crossed by a long low causeway bridge, near which a village has arisen. The principal seat is Kingsland, the residence of J. Conmee, Esq. It is a vicarage, in the diocese of Elphin, and in the patronage of the Bishop; the rectory is inappropriate in Viscount Lorton and R. Young, Esq., of Castlerea. The tithes amount to £82. 8. 2., of which half is payable to the vicar, and half to the impropiators. There is no glebe-house; the glebe comprises 25*a.* 3*r.* 26*p.* statute measure, valued at £21, and subject to a rent of £2. 12. 6., per annum. The church is in ruins. In the R. C. divisions it forms part of the union or district of Lough Glen, and contains a chapel. There is a

school aided by an annual subscription from Lord Lorton, in which are about 30 children; and there are about 130 in three private schools.

KILNAMANNAGH, or KILMANNAGH, a parish, in the barony of BERE, county of CORK, and province of MUNSTER, 4 miles (S. W.) from Castletown; containing 5612 inhabitants. This parish is situated on the south-western coast, forming a peninsula between the bays of Bantry and Ballydonagan, and comprises 8895 statute acres, as apportioned under the tithe act, and valued at £3316 per annum. Of these, 3126 are arable, and 5769 bog and mountain. The land is tolerably fertile, and is chiefly cultivated by the spade, and manured with sea-weed and sand. The mountains consist of slate, of which there are excellent quarries at Lickbarren, but imperfectly worked. Asbestos is found at Kenlogh, and near Blackhall; lead and copper ore are frequently discovered in small masses, and iron ore is abundant. At the south-western extremity of the parish is Crow head, in lat. 51° 34' 20" and lon. 10° 11' 40". Here is also Blackball Head, on which is a signal station, and between it and Sheep Head is the entrance to Bantry bay. Dursey island is separated from the western coast by a deep and dangerous channel, about 50 yards wide, through which the tide runs with great rapidity. There is a coast-guard station at Garinish Point, one of the three in the Castletown district. It is a vicarage, in the diocese of Ross, forming part of the union of Kilaconenagh; the rectory is partly inappropriate in Lord Riversdale, and partly appropriate to the vicarage. The tithes amount to £278. 12. 3½., of which £130 is payable to the impropiator, and the remainder to the vicar. In the R. C. divisions it is in the diocese of Kerry, and is the head of a union or district, called Castletown, comprising this parish and Kilaconenagh; there is a chapel at Cahirmore. There are five private schools, in which about 380 children are educated. The old church is a picturesque ruin.

KILNAMARTRY, or KILNAMARTIN, a parish, in the barony of WEST MUSKERRY, county of CORK, and province of MUNSTER, 4 miles (S. W.) from Macroom; containing 2604 inhabitants. It comprises 11,021 statute acres, as apportioned under the tithe act, and valued at £4262 per annum, lying between the rivers Toome and Sullane. Agriculture is backward, and the land is generally cold and unproductive; not more than one-third is in cultivation, the remainder being rough rocky pasture, bog, and marsh. Good building stone and inferior slate are raised in several places, and there are indications of copper ore. The principal seats are Raleagh, the residence of W. Minhear, Esq.; Cahirdahy, of H. Ashe, Esq.; and the Glebe-house, of the Rev. J. C. Mongan. The living is a rectory, in the diocese of Cloyne, and in the patronage of the Bishop. The tithes amount to £420. There is a large and handsome glebe-house, for the erection of which the late Board of First Fruits, in 1814, gave £100 and lent £900: the glebe comprises 29*a.* 0*r.* 28*p.* The church is a large handsome edifice with a square tower: it was built in 1808 by a gift of £600 from the same Board, and the Ecclesiastical Commissioners have lately granted £235 for its repair. In the R. C. divisions it is the head of a union or district, also called Theronadromman, comprising the parishes of Kilnamartry and Ballyvourney, and part of Clondrohid, and containing a chapel at

Caradagher, and one in Ballyvourney; the former is a large plain substantial building. The parochial school is supported by the rector, and there is one connected with the R. C. chapel, in which together about 50 children are educated; and about 120 are taught in three private schools. The castle of Kilredagh stands on a lofty hill and commands the passes of both the rivers which bound this parish. It was very strongly built, and remained tolerably entire till 1833, when a considerable part fell.

KILNANARE.—See KILLANEAR.

KILNANEAVE, or KILLINAFTE, a parish, in the barony of UPPER QRMOND, county of TIPPERARY, and province of MUNSTER,  $4\frac{1}{2}$  miles (S. E. by S.) from Nenagh, on the old road from Dublin to Limerick; containing 2136 inhabitants and 4594 statute acres. Here is Monaquil, the residence of — Atkins, Esq. It is a rectory and vicarage, in the diocese of Killaloe, forming part of the union of Kilmore: the tithes amount to £221. 10.  $9\frac{1}{4}$ . In the R. C. divisions it is part of the union or district of Templeberry.

KILNASEAR.—See CALLABEG.

KILNASOOLAGH, a parish, in the barony of BUNRATTY, county of CLARE, and province of MUNSTER, adjoining the post-town of Newmarket-on-Fergus, on the road from Ennis to Limerick; containing 1319 inhabitants. It comprises 5116 statute acres, as apportioned under the tithe act; the land is of excellent quality and mostly under tillage, and the state of agriculture has of late been much improved, chiefly through the exertions of Sir Edw. O'Brien, Bart. Limestone of superior quality abounds, some of which admits of a high polish. The Latoon river, which separates this parish from Quin on the north, is navigable to the bridge for lighters of 50 tons: sea manure is here landed, and corn is occasionally sent hence to Limerick. A cotton-manufactory was established a few years since, but was soon discontinued. The Newmarket, petty sessions are held every alternate Thursday at Rathfoland, on the southern border of the parish, immediately adjoining the town. Dromoland, the seat of Sir Edw. O'Brien, Bart., is a superb edifice in the castellated style, lately erected on the site of the ancient mansion, and surrounded by an extensive and richly wooded demesne, in which great improvements have recently been made. On an eminence in the deer-park is a turret that forms a conspicuous land mark in the navigation of the Fergus. Carrigorm, the seat of Sir Wm. Fitzgerald, Bart., is a handsome mansion commanding a fine view of the junction of the Fergus and Shannon, and of the numerous islands by which the former is studded. The living is a vicarage, in the diocese of Killaloe, united to those of Dromline and Kilmaleery, and in the patronage of the Bishop: the rectory forms part of the rectorial union of Tradree or Tomfinlough. The tithes amount to £242. 1.  $10\frac{3}{4}$ , of which £147. 13.  $10\frac{1}{4}$ , is payable to the rector, and the remainder to the vicar: the entire tithes of the vicarial union amount to £184. 12.  $4\frac{1}{4}$ . The glebe-house, erected about 1815, for which the late Board of First Fruits granted £400 as a gift and £260 as a loan, stands on a gentle eminence commanding an extensive prospect of the Fergus and Shannon and their numerous islands the glebe comprises 12 acres, subject to a rent of £9 late currency, and there is a small glebe of  $1\frac{1}{4}$  acre near the church. The church, a large and

handsome building with a tower surmounted by a spire, was rebuilt in 1815, at an expense of about £1500, towards which the same Board granted a loan of £900. It contains a finely executed monument to Sir Donat O'Brien, and some mural tablets of the Fitzgerald family. In the R. C. divisions the parish forms part of the union or district of Newmarket, where the principal chapel is situated. At Dromoland is a large school, with a garden and apartments for the master, entirely supported by the O'Brien family; a female school is also supported by Lady O'Brien; in these schools about 110 children are educated. There is also a small private school in the parish; and the parochial school-house near the church, destroyed by accident some time since, is intended to be rebuilt by subscription. At Mohawn and Rathfoland are the ruins of the castles respectively so called.

KILNAUGHTEN, a parish, in the barony of IRAGHTICONNOR, county of KERRY, and province of MUNSTER, on the southern shore of the river Shannon; containing, with the post-town of Tarbert (which is described under its own head), 4371 inhabitants. The parish is estimated to comprise about 9960 statute acres, of which 8340 are apportioned under the tithe act: the land is in general good and mostly under tillage, and there is a considerable portion of bog in the southern part of the parish. Limestone is brought from Askeyton by the boats employed in conveying turf from Tarbert to Limerick, and used for manure, and the state of agriculture has latterly been much improved. On the estate of Col. Halliburton is a quarry of excellent stone, adapted for flagging and building; the flags are chiefly sent to Limerick and other places for the streets: the stone for the bridewell and new R. C. chapel at Tarbert was taken from this quarry. The seats are Sallow Glen, the residence of T. W. Sandes, Esq., a spacious and handsome mansion, situated in a finely wooded demesne of more than 100 acres extending along the picturesque glen of that name; Pyrmont, of W. Sandes, Esq., commanding a fine view of the Shannon; Carrunakilly, of the Rev. F. Sandes; Lislaghtin Abbey, of Pierce Crosbie, Esq.; Tarbert House, of R. Leslie, Esq., commanding a fine view of the bay of Tarbert and the river Shannon; Ahanna, of Pierce Leslie, Esq.; and Leslie Lodge, late the residence of the family of that name, recently purchased by the Hon. Col. D. G. Halliburton. The parish is in the diocese of Ardfert and Aghadoe: the rectory is impropriate in Anthony Raymond, Esq., and the vicarage forms part of the union of Aghavallin and Listowel. Of the tithes, amounting to £267. 9.  $4\frac{1}{2}$ , two-thirds are payable to the impropriator and the remainder to the vicar. The church for this portion of the union, a neat modern building, is near Tarbert. In the R. C. divisions the parish (with the exception of the townland of Kilmurly) forms part of the union or district of Ballylongford, also called the district of Tarbert, at which latter place is a handsome chapel of recent erection. At Sallow Glen is a school supported by Mr. Sandes; near Tarbert is a school on Erasmus Smith's foundation, with two acres of land and an excellent house for the master; and a third school is chiefly supported by the Methodists of Tarbert. In these and in four private schools about 260 children are educated. The ruins of the old church at Kilnaughten still remain in the burial-ground; and at Kilmurly, or Kilmacrehy, are

vestiges of another old church or chapel. On the eastern side of the creek of Ballylongford are the picturesque ruins of the abbey of Lislaghtin, founded by O'Conor Kerry for Franciscans of the strict observance: the tower, choir, and several other parts of the buildings remain; these ruins, with the modern mansion, are in the parish of Aghavallin.

KILNEBOY, a parish, in the barony of INCHQUIN, county of CLARE, province of MUNSTER; containing, with the post-town of Curofin (which is separately described), 3678 inhabitants. It is situated on the road from Ennis to Kilfenora, and comprises an extensive tract, of which about 6800 statute acres are assessed to the county rate; a very large portion of the land is rocky pasture, a small proportion only being under tillage; the soil varies from the poorest to the richest quality, resting on a substratum of limestone. There are some very extensive tracts of bog in the eastern portion of the parish; coal has been discovered on the mountains of Clifden, lead ore at Glanquin, and a rich silver mine lately in Tullaccommon, but none have been worked. The surface is boldly diversified and embellished with the picturesque lakes of Inchiquin and Tadune, the latter of which is but partly in the parish. The lake of Inchiquin is about  $2\frac{1}{2}$  miles in circumference, and is situated at the base of a richly wooded range of hills, forming a fine contrast to the bare limestone rocks in the vicinity. On its northern side are the interesting ruins of Inchiquin castle, from time immemorial the property and long the residence of the O'Brien family, whose descendant, the Marquess of Thomond, derives his title of Earl of Inchiquin from this estate; they consist of a very ancient castle in a greatly dilapidated condition, and a mansion attached to it, and contribute much to the beautiful scenery of the lake. On the opposite shore is the mansion of the Burton family, the residence of E. W. Burton, Esq.; and in the immediate vicinity of the lake are several seats, of which that called Adelphi is the elegant cottage residence of W. and F. Fitzgerald, Esqrs., adjoining which are the picturesque ruins of an old tower. An excellent road has been formed over the hill of Inchiquin from Adelphi to Crossard. The lake is well stored with brown and white trout; and a regatta, recently held, is likely to become an annual amusement. The other seats are Elm-vale, that of J. O'Brien, Esq.; Poplar, of P. Powell, Esq.; Inchiquin Cottage, of M. Blood, Esq., M. D.; and Richmond, of the Rev. S. Walsh, P.P. A manorial court is occasionally held at Curofin, and petty sessions are held every alternate Wednesday. The living is a rectory and vicarage, in the diocese of Killaloe, episcopally united in 1801 to the rectory and vicarage of Kilkeedy and the vicarages of Dysert, Rath, and Inchicronane, together forming the union of Kilneboy, in the patronage of the Bishop. The tithes amount to £104. 13.; those of the entire benefice to £469. 4.  $5\frac{1}{4}$ . The glebe-house is in Kilkeedy; the glebes comprise  $28\frac{3}{8}$  acres. The church, situated at Curofin, is a neat edifice, erected by aid of a loan of £369 from the late Board of First Fruits, in 1829; there is also a church in the parish of Kilkeedy. In the R. C. divisions the parish forms part of the union or district of Curofin, comprising also the parish of Rath; there are three chapels, situated respectively at Kilneboy, Curofin, and Rath. At Richmond is a large school under the superintendence of the R. C.

clergyman, and another school is held in the chapel at Kilneboy; in these, in the parochial school at Curofin, and in a private school, about 290 children are educated.

There are some ruins of the ancient church of Kilneboy, which appears to have been built long before the Reformation; and near them is the base of an ancient round tower, now reduced to a height of only 12 feet, and without any aperture either for door or window. At a short distance to the north-west, and at the boundary of the lands formerly attached to the church, is a remarkable stone cross, fixed in a rock, and consisting of a shaft with two arms curving upwards; on each of which, near the top, is a head carved in relief, and in the centre two hands clasped; it is said to have been erected in memory of the reconciliation of two persons who had been long at violent enmity. The small village of Kilneboy is stated traditionally to have been formerly a large town, of much earlier origin than Curofin. Within a short distance from it are the ruins of a square fortress, with the remains of two angular towers, in which cannon was formerly mounted; it is supposed to have been erected about the time of Elizabeth, is situated in low ground by the side of the river, is of difficult access, and is said to have been at one time the residence of the Deans of Kilfenora. About half a mile from the ruins of Kilneboy church are those of the church of Cood, apparently of great antiquity. Near this spot, and within the old race-course of Cood, part of the army of Jas. II. encamped in 1689. To the east of Curofin is the cemetery of the ancient church of Kilvedane, of which, though existing within the memory of many persons living, no vestige can now be traced. In this cemetery was interred Hugh Mae Curtin, a celebrated Irish antiquary, scholar, and poet; he was author of the antiquities of Ireland, an Irish grammar, and Dictionary, and other works. At Glanquin was anciently a church, said to have been founded by St. Patrick, of which there is now no vestige, except the cemetery, which is still used; and a Moravian church was built at Crossard, in 1793, but the society was soon dissolved and the building fell into dilapidation; it was afterwards used as a R. C. chapel, and is now unoccupied. About two miles to the north of Kilneboy, are the remains of the ancient castle of Lemenagh, formerly the residence of the O'Brien family. On the road side, about a mile eastward from Curofin, are the beautiful and very perfect remains of the castle of Ballyportree. On the common of this parish is a very large cromlech, and there are two holy wells; one, situated near the R. C. chapel, is surrounded with large trees, and near it are the remains of an ancient stone cross. Near Crossard is an extensive natural cavern; and at Thaiscogh, on a rocky eminence, is a remarkable spot where seven springs have their source, and unite into one stream, which takes a subterraneous course for nearly a mile, and again emerges. Dr. Charles Lucas, a distinguished political writer on Irish affairs, is said to have been a native of this parish.

KILNEDDY, or KILNEADY, a parish, in the barony of KNOCKTOPHER, county of KILKENNY, and province of LEINSTER, 4 miles (S. S. E.) from Knocktopher, near the road from Kilkenny to Waterford; containing 38 inhabitants. It is a rectory and vicarage, in the diocese of Ossory, forming part of the union of

Knocktopher. In the R. C. divisions it is part of the union or district of Ballyhale. At Ballytarsney is a chalybeate spring, from the sides of which stalactites of iron ore are taken, and iron ore fit for smelting is said to exist in the parish.

KILNEGARRUFF, or KILNEGARIFF, a parish, partly in the barony of OWNEY and ARRA, county of TIPPERARY, and partly in the barony of CLANWILLIAM, county of LIMERICK, but chiefly in the county of the city of LIMERICK, in the province of MUNSTER, 2 miles (S. E. by S.) from Castleconnell, on the road from Limerick to Dublin; containing 2361 inhabitants. It comprises 2900 statute acres, as applotted under the tithe act, and about 500 acres of valuable bog. The land is based on limestone; part of it is extremely rich and part sterile. Agriculture is improving rapidly, and the cultivation of green crops has been introduced. Towards the western termination of the parish there are several flourishing plantations, which form part of the Earl of Clare's demesne. The principal seats are Thornfield, the residence of Major-Gen. Sir R. Bourke; Woodsdown, of Major Gough; Mulcaher, of the Rev. J. Crampton; and Rich Hill, of W. Howly, Esq. It is a rectory and vicarage, in the diocese of Killaloe, forming part of the union of Castleconnell: the tithes amount to £271. 14. 9<sup>3</sup>/<sub>4</sub>. The church was destroyed in the war of 1641, and was rebuilt, but is now in ruins. In the R. C. divisions it is also part of the union or district of Castleconnell, and has a large new chapel at Ahane. About 200 children are educated in three schools, to one of which Gen. Bourke, who built the school-house, subscribes £14 annually. Here is a dispensary, connected with that of Castleconnell.

KILNEHUE, or LAMOGUE, a parish, in the barony of GOREY, county of WEXFORD, and province of LEINSTER, 2 miles (S.) from Gorey, on the high road to Carnew; containing 3363 inhabitants. This parish comprises 14,872 statute acres, as applotted under the tithe act, of which nearly the whole is under tillage. The soil is in general light, with the exception of some heavy clay near Gorey; the system of agriculture has of late been much improved; but the want of lime, which is not to be obtained nearer than the county of Carlow, is a great obstacle to the progress of its improvement. Marl pits occur in various parts of the parish; and at Slievebawn, near Moneyseed chapel, are some quarries of good slate. A constabulary police force is stationed at Moneyseed. The living is a rectory and perpetual curacy, in the diocese of Ferns; the rectory forming part of the union of Gorey and of the corps of the deanery of Ferns; the perpetual curacy, which was erected in 1828, and of which the stipend is £120, is in the patronage of the Dean. The tithes amount to £465. 16. 9., with the exception of the townland of Buckstone, of which the tithes have from time immemorial been paid to the rector of Carnew. The curacy extends over 30 townlands, comprising the greater part of this parish, and also over two townlands in the parish of Kilkevan. A glebe of 6<sup>1</sup>/<sub>2</sub> acres has been allotted to the curate, in exchange for the original glebe of 4<sup>1</sup>/<sub>2</sub> acres. A neat church, towards the erection of which the late Board of First Fruits gave £800, was built in 1813, at Holyforth; the Ecclesiastical Commissioners have recently granted £141 for its repair. In the R. C. divisions the parish is partly in the union of Gorey, but chiefly in that of Camolin; there is a chapel

at Moneyseed. The parochial school is supported by a grant of £7 per annum from the Association for Discountenancing Vice, and also by a contribution from the curate.

KILNEMANAGH, a parish, in the barony of BALLAGHKEEN, county of WEXFORD, and province of LEINSTER, 1 mile (N. E.) from Oulart, on the old road to Gorey; containing 759 inhabitants. This parish, which is situated on the river Awen-Banna, comprises 2615 statute acres, as applotted under the tithe act. Nearly the whole of the land is under tillage, with some small tracts of pasture; the soil is in general fertile, and the system of agriculture improving. Ballanahown and Ballanvach, are two deserted mansions belonging to the Irvines of Ownavarra. The living is a rectory, in the diocese of Ferns, and in the patronage of the Bishop: the tithes amount to £126. 18. 5. The glebe-house, towards the erection of which the late Board of First Fruits gave £100, is situated on a glebe of 27<sup>1</sup>/<sub>4</sub> acres of cultivated land. The church, towards which the same Board gave £600, in 1804, is a neat edifice, and has been recently repaired by a grant of £104 from the Ecclesiastical Commissioners. In the R. C. divisions the parish forms part of the union of Oulart, where the parochial chapel is situated. The parochial school, under the superintendence of the rector, is supported by subscription. Near Oulart, but within the limits of the parish, is a fever hospital, with a dispensary and residence for a medical attendant.

KILNEMONA, a parish, in the barony of INCHQUIN, county of CLARE, and province of MUNSTER, 4 miles (W. N. W.) from Ennis, on the road to Ennistymon; containing 1767 inhabitants. This parish, though only <sup>3</sup>/<sub>4</sub> of a mile in breadth, extends nearly five miles in length: it comprises 5033 statute acres, as applotted under the tithe act, about two-thirds of which are excellent arable and pasture land, and the remainder is chiefly reclaimable bog; the state of agriculture is improving. In the eastern part is a quarry of limestone of superior quality, used for various purposes, and producing stones of considerable size which are easily detached, the strata being regularly disposed one above the other. Magowna, the residence of Ralph Cullinan, Esq., is situated near the ruins of the castle of that name, formerly the residence of Bryan O'Brien. The parish is in the diocese of Killaloe; the rectory forms part of the rectorial union, and the vicarage part of the vicarial union, of Dromcliffe. Of the tithes, amounting to £125, three-fifths are payable to the rector and the remainder to the vicar. There is a small glebe of about one acre. In the R. C. divisions it is part of the district of Inagh, and has a chapel, which is about to be rebuilt. About 90 children are educated in a school chiefly supported by subscription. The ruins of the old church still remain in the burial-ground: at Shallee are the ruins of the castle of that name, of which no particulars are extant, and there are several ancient forts or raths.

KILNENER.—See KILLINOR.

KILNERATH, or NEWPORT (St. JOHN'S), a parish, in the barony of OWNEY and ARRA, county of TIPPERARY, and province of MUNSTER, 2 miles (E.) from Newport, on the upper road to Nenagh; containing 2749 inhabitants. It comprises 5147 statute acres, as applotted under the tithe act, and valued at £4180 per annum; with the exception of an extensive tract of bog,

affording excellent fuel, the land is in general of good quality and in an improved state of cultivation. The scenery is of very interesting character; the banks of the river are bold and rocky, presenting some very striking features, and masses of rock lying in its channel give an artificial rapidity to its course. The principal seats are Castle Waller, that of R. Waller, Esq., pleasingly situated in a tastefully embellished demesne; Oakhampton, the property of Lord Bloomfield, and residence of S. W. Philips, Esq.; and Rockvale, the property of the Rev. M. Moore. At Rockvale are considerable flour-mills. The living is a rectory and vicarage, in the diocese of Cashel, united by act of council to the rectories and vicarages of Kilcomenty, Killoscully, and Kilvolane, together constituting the union of Kilnerath, or St. John's Newport, in the patronage of the Archbishop: the tithes amount to £300, and of the entire benefice to £1407. 16. 10½. There is a glebe-house, and the glebe of the union comprises 8½ acres. The principal church of the union is at Newport; there is also a church in the parish of Killoscully. In the R. C. divisions the parish is the head of two unions or districts, one called Newport, comprising also parts of the parishes of Kilvolane and Kilcomenty, in each of which is a chapel; and the other called Ballynahinch, comprising also Killoscully, in which latter parish is a chapel. The chapel at Ballynahinch, to which a school-house is attached, was built on ground given by Lord Dunally. About 400 children are taught in four private schools. There are some remains of the old church, and also of the chapel of Kilpatrick; near which is a chalybeate spring, not much used.

KILNOE, a parish, in the barony of TULLA, county of CLARE, and province of MUNSTER, 3½ miles (S. W.) from Scariff, on the road to Ennis; containing 3314 inhabitants. It comprises 9940 statute acres, as apportioned under the tithe act, of which 5913 consist of arable land of medium quality, and the remainder of mountain pasture and bog. The state of agriculture is likely to be much improved, in consequence of the new roads lately made in the vicinity of Lough O'Grady, a portion of which lake is within the limits of the parish. Fairs are held at Bodike on Jan. 1st, April 2nd, July 1st, and Oct. 5th; and a court for the manor of Doonass is occasionally held at Coolreath by the seneschal, for the recovery of small debts. The seats are Coolreath, the residence of Ralph Westrop, Esq.; St. Catherine's, of D. Sampson, Esq.; and Kilgorey, of M. O'Connell, Esq. The parish is in the diocese of Killaloe: part of the rectory is appropriate to the prebend of Tomgraney, and the remainder forms part of the rectorial union of Omulod; the vicarage is part of the vicarial union of Kilseily. The tithes amount to £226. 17. 1¼, of which £33 is payable to the prebendary of Tomgraney, £92. 6. 1¾. to the rector, and the remainder to the vicar. The ruins of the old church still remain. In the R. C. divisions it forms part of the district of Tomgraney, and has a chapel at Bodike. In a school aided by the incumbent about 120, and in a private school about 220, children are educated. Near the southern shore of Lough O'Grady are the ruins of the castle of Coolreath, and of another at Ballynahinch.

KILPATRICK, a parish, partly in the barony of KERRYCURRIHY, but chiefly in that, of KINNALEA, county of CORK, and province of MUNSTER, 3 miles

(S.) from Carrigaline, on the road to Robertscove; containing 1142 inhabitants. It comprises 1428 statute acres, as apportioned under the tithe act, and chiefly tilled: the soil is generally poor and badly cultivated. The strand of Ringabella bay furnishes sea sand for manure, in the conveyance of which about 10 boats belonging to this parish and Tracton are employed, and great quantities are landed at the bridge over the river Menane. The principal seats are Ballea Castle, that of F. Hodder, Esq.; Fountainstown, of G. Hodder, Esq.; Gurtnagrenan, of Luke Shea, Esq.; and Broomley, of G. Daunt, Esq. It is an impropriate cure, in the diocese of Cork, forming part of the union of Tracton; the rectory is impropriate in the Earl of Shannon; the tithes amount to £120. In the R. C. divisions it is part of the union or district of Tracton. There is a private school, in which about 40 children are educated in summer. The ruins of the old church, which was dedicated to St. Patrick, are at the head of a picturesque glen.

KILPATRICK, county of MEATH.—See CASTLETOWN-KILPATRICK.

KILPATRICK, a parish, in the barony of KILNEMANAGH, county of TIPPERARY, and province of MUNSTER, 4½ miles (N. N. E.) from Tipperary; containing 1483 inhabitants and 2475 statute acres. It is a rectory and vicarage, in the diocese of Cashel, forming part of the union of Ballintemple; the tithes amount to £148. There are two private schools, in which about 160 children are educated.

KILPATRICK, or DORSAKILE, a parish, in the barony of Demifore, county of WESTMEATH, and province of LEINSTER, 4 miles (S. E.) from Castle-Pollard, on the road to Killucan; containing 416 inhabitants. It comprises 1388 statute acres; the soil is fertile and principally under tillage, and there is abundance of limestone. It is a curacy, in the diocese of Meath, forming part of the union of Rathgraff; the rectory is appropriate to the vicars choral of Christ-Church cathedral, Dublin, to whom the tithes, amounting to £110, are payable. In the R. C. divisions it is part of the union or district of St. Mary's. There is a private school, in which about 65 children are educated. Here are the ruins of an old church, with the vestiges of a fortified building nearly adjacent, and part of another fort is on the lands of Tuitestown. There are also five large raths.

KILPATRICK, a parish, in the barony of SHELMA-LIER, county of Wexford, and province of LEINSTER, 3½ miles (N.) from Wexford, on the mail coach road to Dublin; containing 852 inhabitants. This parish, which is situated partly on the river Slaney and partly on its estuary, above Wexford bridge, comprises 2835 statute acres of good land in an excellent state of cultivation; the system of agriculture being superior to what generally prevails in this part of the country, and green crops having been cultivated for some years: there is neither bog nor waste land. The river Slaney is unsurpassed for the richness and beauty of the scenery on its banks, and the surrounding country is agreeably and strikingly diversified. Saunderscourt, the property of the Earl of Arran, and now the residence of A. C. Barlow, Esq., commands a fine view of the bridge and harbour of Wexford; and Kyle, the seat of W. Harvey, Esq., is embosomed in woods of the richest foliage, and embellished with pleasure grounds and gardens tastefully

laid out, and commanding extensive and varying views of the scenery of the Slaney. On a rocky eminence in Lower Kyle, overlooking the river, is a monumental obelisk, erected in 1786 by the Rev. C. Harvey, D.D., to commemorate the exertions and patriotism of Gen. George Ogle and the independent volunteers of Ireland, the first corps of which was raised in this county. The "Kyle Model Gardens," lately established by C. G. Harvey, Esq., (who has appropriated nearly eleven statute acres of his best land for that purpose) are intended for the practical instruction of the labourer in garden husbandry, in order to the due improvement of an allotment of half a rood of land to each of six labourers' families, for the cultivation of flowers, fruits, vegetables, and bees, on the system of the "London Labourers' Friend Society," and for the profitable employment of his spare time without interfering with his ordinary occupation. This garden, besides affording perfect specimens of cottage gardening on a minute scale, under the superintendence of an experienced gardener, who will give gratuitous instruction, will also contain a patch of land devoted solely to the support of a cow, in order to give the small holder a practical proof of what may be accomplished by good management on a very small allotment. Mr. Harvey has liberally undertaken to advance the funds requisite to render this institution available to the promotion of horticulture and rural economy, with a view to improve the physical and moral condition of the labourer. Some handsome cottage residences have been lately erected on the Kyle estate, of which that called Broomley is occupied by C. Huson, Esq., and Kyle Cottage, by Capt. Dayrell; Sion Hill, the residence of A. Lyster, Esq., is also in the parish. On the Saunderscourt demesne is a quarry of conglomerate or pudding stone, which is used for building, but not worked to any great extent. A brewery has lately been built at the village of Kyle; a penny post to Enniscorthy and Wexford has been established, and there is also a constabulary police station.

This parish was formerly included in the union of Ardcolum, from which it was separated in 1829, and, with the greater portion of the contiguous parish of Tickillen, formed into a distinct parish. The living is a vicarage, in the diocese of Ferns, and in the patronage of the Bishop; the rectory is impropriate in the Earl of Arran. The tithes amount to £146. 18. 5., of which £61. 7. 5. is payable to the impropiator, and £85. 11. to the vicar; the entire tithes of the union payable to the incumbent amount to £145. 11. The church, which was for some years the domestic chapel of Saunderscourt, has a handsome Norman doorway, which was removed from the ruins of the old church of Ballynaslaney; under the altar are interred the remains of the first Earl of Arran. In the R. C. divisions the parish forms part of the union or district called Crossabeg, comprising also the parishes of Artramont, Tickillen, and a portion of Kilmallog; the chapel, near Crossabeg, is a plain neat building, adjoining which is a house for the priest; there is also a chapel at Ballymoure. Two neat school-houses in the Swiss cottage style were built a few years since by Mr. C. G. Harvey, by whom the school for boys is wholly supported; the other for girls has recently been aided by a grant of £12 per arm. from the National Board. An association of Ladies for the employment of the female poor in spinning and weaving

was established in 1823, and is supported by subscriptions of the resident gentry of this and the neighbouring parishes; and a branch of the Scryne and Ardcolum dispensary has been recently opened at Kyle. The Kyle Charitable Loan Fund, established in 1835, has been attended with the most beneficial results. Some fossil remains, consisting of a pair of antlers of the elk or moose deer, of large dimensions, were lately found at Kyle.

KILPEACON, a parish, partly in the baronies of COSHMA, COSTLEA, and PUBBLEBRIEN, but chiefly in that of SMALL COUNTY, county of LIMERICK, and province of MUNSTER, 4½ miles (S.) from Limerick, on the road to Fedamore; containing 947 inhabitants. This parish comprises 1189 statute acres, as apportioned under the tithe act: the land is generally of good quality and very productive, though the system of agriculture is far from being in an improved state; the substratum is limestone. The fences, except around the demesnes, consist chiefly of loose stones, but in various parts the scenery is pleasingly varied, and in some highly interesting. The manor was granted, in the reign of Jas. I., to William King, Esq., who erected a very strong castle, which has recently been taken down. The park was extensive and well planted; part of it remains, and the oaks are some of the finest and most stately in the country. The late proprietor, on taking down the old castle, erected a very handsome mansion on a more elevated site, which is now the property and residence of E. Cripps Villiers, Esq. Ballyclough, the residence of E. Moroney, Esq., and Leamonfield, of H. Bevan, Esq., are also in the parish. The living is a rectory, in the diocese of Limerick, united by act of council, in 1803, to the vicarage of Knocknegaul, together constituting the corps of the prebend of Kilpeacon in the cathedral of Limerick, and in the patronage of the Bishop. The tithes amount to £92. 6. 2., and of the entire benefice (including the Hackneys, a detached portion of the parish in the barony of Costlea, and separately compounded for) to £323. 1. 6½. The glebe-house was rebuilt in 1817, by a gift of £250 and a loan of £550 from the late Board of First Fruits; the glebe, which is situated in Knocknegaul, comprises 11 acres. The church, a neat edifice with a square embattled tower, was in 1762 destroyed by the whiteboys, and rebuilt the following year; in 1820 it was enlarged, for which purpose the late Board granted a loan of £400; it contains a handsome monument to Sir William King. In the R. C. divisions the parish is partly in the union or district of Fedamore, and partly in that of Loughmore. The parochial school is built on an acre of land given by the late E. Villiers, Esq., and is supported by subscription, aided by an annual donation from the rector. There is a dispensary in the parish. In the neighbourhood is a place called Bawnachumtha, or the "Camp Field," in which are some raths and circular fortifications; and on the summit of Greenhill is a rath or doon, about 320 feet in circumference and 18 feet high. In the adjoining fields are several smaller forts, surrounded by a single vallum and quite level within; near these forts a crown of gold, in the form of a shell, and weighing 5½ ounces, was dug up by a peasant in 1821, and sold to a goldsmith in Dublin for £18. 18.

KILPEDDER, a village, in the parish of KILCOOLE, barony of NEWCASTLE, county of WICKLOW, and pro-

vince of LEINSTER, on the road from Dublin to Wexford; containing 11 dwellings and 72 inhabitants. Petty sessions are held here once in three weeks.

KILPIPE, a parish, partly in the barony of GOREY, county of WEXFORD, but chiefly in that of BALLINACOR, county of WICKLOW, and province of LEINSTER, 9 miles (S. W. by S.) from Rathdrmn, on the road to Clonegal; containing 3377 inhabitants. It comprises 1960 statute acres, as applotted under the tithe act. The surface is varied, and part of the Croghan mountain is within its limits; the system of agriculture is greatly improved; there is an extensive bog near the river Derry, and some small turbaries near the mountain. Wingfield is the residence of H. Brownrigg, Esq.; in the grounds is an ancient rath. There are also several handsome and substantial farm-houses, including those of R. and W. Dowse, Esqrs., and others. The living is a vicarage, in the diocese of Ferns, episcopally united in 1782 to the vicarage of Killinor, and in the patronage of the Representatives of Mrs. Hatten; the rectory is impropriate in Sir R. Steele, Bart., the tithes amount to £378. 9. 2¼., of which £230. 15. 4¼. is payable to the impropriator, and £147. 13. 10. to the vicar; and the tithes of the entire benefice, to £203. 1. 6½. The glebe-house, situated in the parish of Killinor, is a neat residence, towards the erection of which the late Board of First Fruits gave £350 and a loan of £180, in 1819; the glebe comprises 17a. 3r. 2Op. The church, a neat building, was repaired and enlarged by a loan of £100, in 1817, from the same Board, and the Ecclesiastical Commissioners have recently granted £183 for its further repair. In the R. C. divisions the parish forms part of the union or district of Killavany. About 80 children are taught in the school of Carraghlean, which is supported by the trustees of Erasmus Smith's charity under the patronage of Earl Fitzwilliam, who has endowed it with two acres of land and built the school-house, a good stone building, at a cost of £150; there is also a private school, in which are 130 children. There are some remains of the old church, the burial-ground of which is still used; and at Kilcashed are also the ruins of a church.

KILPOOLE, a parish, in the barony of ARKLOW, county of WICKLOW, and province of LEINSTER; containing, with the greater portion of the town of Wicklow, 2269 inhabitants. This parish, which is situated on the eastern coast, was anciently the extremity of the English pale, and formed part of the possessions of the priory of Kilmainham: it comprises 2695 statute acres, as applotted under the tithe act. Off the coast is the sand bank called the Horse Shoe, which extends south-west for about a mile, with about 5 feet of water on it at the north end, which is the shallowest part. It is a vicarage, in the diocese of Dublin and Glendalough, forming part of the union of Wicklow; the rectory is impropriate in Earl Fitzwilliam. The tithes amount to £120, of which half is payable to the impropriator and half to the vicar. There are four private schools, in which are about 120 children.

KILQUADE.—See KILCOOLE.

KILQUANE, or ST. PATRICK'S NORTH, a chapelry, in the barony of BUNRATTY, county of CLARE, and province of MUNSTER, 2 miles (N.) from Limerick, on the north side of the river Shannon; containing 2028 inhabitants. It comprises 3719 statute acres, as applotted under the tithe act, which are chiefly in tillage:

the state of agriculture has of late years considerably improved, from its proximity to the city of Limerick, of which it includes a small portion of the north liberties; midway between Corbally mills and St. Thomas's Island is the boundary mark called the "Liberty stone." There is a considerable portion of bog; and limestone, containing fossil shells, is used for building and burnt for manure. On the river Blackwater, which runs into the Shannon, are two large flour-mills, the property of S. Caswell, Esq. Manorial courts for the recovery of small debts are occasionally held at Athlunkard and Parteen; and at Ardnacrusha is a station of the constabulary police. The seats are Spring Hill, the residence of P. M<sup>c</sup> Adam, Esq.; Quinsborough, of Martin Honan, Esq. (formerly the residence of Lord George Quin); Whitehall, of Capt. R. Kane; Fairy Hill, of E. Burnard, Esq.; Thomas Island, of J. Tuthill, Esq.; and Cottage, of R. Rogers, Esq. It is a perpetual cure, forming with Singland, or St. Patrick's South, the rectory of St. Patrick, in the diocese of Limerick, and part of the union of St. Patrick and of the corps of the treasurer'ship of the cathedral of Limerick. The tithes, amounting to £184. 12. 3¼., are payable to the rector; the curate has a stipend of £75, and £12 per ann. from Primate Boulter's augmentation fund. The church is a neat building with a tower and spire, towards which the late Board of First Fruits granted £700, in 1819. In the R. C. divisions it forms part of the union or district of Parteen, or Kilquane, which also includes part of the parish of Killely or Meelick, and contains the chapels of Ardnacrusha and Parteen; the former is a handsome edifice of hewn stone. The parochial school is chiefly supported by the rector, who allows £10 per ann. and discharges the rent of the school-house; and at Parteen is a large national school, chiefly supported by a grant of £30 per ann. from the Board. The school-house, erected by Mr. Honan in 1833, consists of a centre and two projecting wings, and contains apartments for the master and mistress. The ruins of the old church still remain in the burial-ground.

KILQUANE, or KILCOAN, a parish, partly in the barony of CONDONS and CLONGIBBONS, but chiefly in that of BARRYMORE, county of CORK, and province of MUNSTER, 7 miles (N. E.) from Cork, on the road to Tallow 3 containing 2335 inhabitants. It comprises 5842 statute acres, as applotted under the tithe act, and valued at £2725 per annum. The land is generally fertile, but part of it is irreclaimable mountain, and the state of agriculture is improving: the mountain of Knockcumcreagh rises to a considerable elevation, and affords pasturage for cattle. There is a paper-mill at Knockra. It is a rectory, in the diocese of Cork, forming part of the corps of the prebend of Killaspigimullane in St. Finbarr's cathedral: the tithes amount to £265. The church was rebuilt by a gift of £650 from the late Board of First Fruits, in 1820. In the R. C. divisions it is part of the union or district of Cahirlog, or Glauntane, and has a large chapel at Knockra. There are two public schools, one of which is endowed with a bequest of £10 per ann. from the late Rev. M. O'Keane, in which 250 children are educated; and a private school, in which 40 are educated.

KILQUANE, a parish, in the barony of LONGFORD, county of GALWAY, and province of CONNAUGHT, 3½ miles (W.) from Eyrecourt, on the road to Loughrea;



containing 1674 inhabitants. This parish comprises 4801 statute acres, as applotted under the tithe act. It is a rectory, prebend, and vicarage, in the diocese of Clonfert; the rectory is appropriate partly to the see, partly to the prebend of Kilquane in the cathedral of Clonfert, and partly to the vicarage, which forms part of the union of Dononaughta. The tithes amount to £112. 12. 3½., of which £55. 7. 8¼. is payable to the Ecclesiastical Commissioners, £7. 16. 11. to the dean, £7. 16. 11. to the prebendary, and £41. 10. 9¼. to the vicar. In the R. C. divisions it is the head of a union or district, called Queenborough, comprising this parish and that of Fahey, in each of which is a chapel. There are two private schools, in which about 200 children are educated.

KTLQUANE, a parish, in the barony of CORKA-GUINEY, county of KERRY, and province of MUNSTER, 4½ miles (N. W.) from Dingle, on the eastern side of Smerwick harbour, on the western coast; containing 1982 inhabitants. This parish comprises 13,543 statute acres, as applotted under the tithe act, of which about one-half consists of coarse mountain pasture, bog, and rocky cliffs. It includes the headland of Bally-david, where there is a detachment of the coast-guard from the station at Ferriter's cove. Salmon is taken at the mouth of the Moorstown river, which runs into the harbour and partly bounds the parish on the south, and some of the inhabitants are occasionally employed in the fishery off the coast. The living is a rectory, in the diocese of Ardfert and Aghadoe, and in the patronage of the Bishop: the tithes amount to £102. 15. 4½. There is no church or glebe-house, but there is a glebe of 6a. 1r. 20p. In the R. C. divisions this parish forms part of the union or district of Keel or Ferreter. About 60 children are educated in two private schools. Some remains of the old church still exist in the burial-ground.

KILQUANE, or BALLYSHONBOY, a parish, in the barony of Costlea, county of LIMERICK, and province of MUNSTER, 2 miles (S.) from Kilmallock, on the road to Kilfinnan; containing 820 inhabitants. This parish comprises 4112 statute acres, as applotted under the tithe act, the land in the lower part is tolerably good, and some of it under tillage; but nearly one-half of the parish is mountainous and uncultivated, and the greater portion of the remainder is in demesne and meadow. The mountains form the range of James-town, Ballyhough, Ballyshondebuie, and Ballylopin, extending to the boundary of the county of Cork; they everywhere afford good pasturage for sheep and young cattle, and comprise about 2000 acres, much of which might be brought into cultivation. Among these mountains the unfortunate Earl of Desmond suffered many privations after his attainder in 1579, but the extensive woods and forests in which he took refuge, with the exception of those of Mount Coote and Riversfield, the former the seat of Chidley Coote, Esq. (described in the article on Kilmallock), and the latter of T. Weldon, Esq., have wholly disappeared. It is a rectory, appropriate to the see of Limerick: the tithes amount to £66. 3. 1., and the glebe comprises 12 acres. In the R. C. divisions it forms part of the union or district of Kilmallock. There is a private school, in which are about 65 children. Near Ballyshondehaigh is an ancient mansion, which was for many years the residence of the

Hall family; near it are the remains of extensive fortifications. At the base of the mountain, near Mount Russell, are the remains of the ancient church, which tradition supposes to have belonged to an establishment of Knights Templars. Great numbers of human bones found in this parish, and supposed to be those of the followers of the Earl of Desmond, have been collected and interred in the grounds of Mount Coote, near the spot where they were discovered.

KILRAGHTIS, a parish, in the barony of BUNRATTY, county of CLARE, and province of MUNSTER, 3½ miles (N. E.) from Ennis, on the road to Gort; containing 1866 inhabitants. It comprises 4594 statute acres, as applotted under the tithe act, and though only one mile broad is nearly six miles long. At Ballyally is the seat of Andrew Stackpoole, Esq., and at Barefield is a very picturesque lake. The parish is in the diocese of Killaloe; the rectory forms part of the rectorial union of Ogashin, and the vicarage part of the vicarial union of Dromcliffe. The tithes amount to £97. 7. 8¼., of which £46. 3. 1. is payable to the rector, and the remainder to the vicar. In the R. C. divisions it is part of the district of Dowry or Doora: there is a chapel at Barefield. The ruins of the old church still remain in the burial-ground. About 230 children are educated in three private schools.

KILRANE, a parish, in the barony of Forth, county of WEXFORD, and province of LEINSTER, 8 miles (S. E.) from Wexford; containing 714 inhabitants. It is situated on the eastern coast and partly on the bay of Roslare, outside Wexford harbour; and comprises 1962 statute acres, under an improving system of cultivation, in which sea weed is used as a manure: good building stone is obtained at Ballyhire. The principal seats are Ballytrent, the residence of Mrs. Redmond; Ballycronigan, the property of J. Howlin, Esq.; and Ballyhire, of Miss Edwards. Some of the inhabitants are employed in the herring fishery, and during the summer in the fishery off the Tuscar rock. On this rock, which lies in St. George's channel, about 7 miles (E. S. E.) from Greenore Point, is a light-house, 101 feet high, erected in 1815 by the Ballast corporation: it has a revolving light of three faces, two of which are bright and the third deep red; and in foggy weather bells are rung by the same machinery that causes the lights to revolve. Greenore Point is in lat. 52° 14' 20" (N.), and lon. 6° 12' (W.): near it are two small rocks. At Ballygeary is a coast-guard station, which is included in the Wexford district. It is a vicarage, in the diocese of Ferns, forming part of the union of Kilsoran, or Tacumshane, and of the corps of the chancellorship of Ferns cathedral; the rectory forms the corps of the prebend of Kilrane, and is in the gift of the bishop. The tithes amount to £177. 7. 8., of which £120 is payable to the prebendary, and £57. 7. 8½. to the vicar. There are two glebes, comprising nearly seven acres. In the R. C. divisions it is in the union or district of Tagoat, and has a neat chapel. A school, in which about 80 children are educated, was built by the R. C. priest; and there is a private school, in which are about 30. At Ballytrent is an ancient Danish rath, with a double mound, which has been lately converted into a garden and shrubbery.

KILRANELAGH, a parish, in the barony of UPPER TALBOTSTOWN, county of WICKLOW, and province of

LEINSTER, 3½ miles (E.) from Baltinglass, on the road from Dublin to Hacketstown; containing 1831 inhabitants. It comprises 4293 statute acres, as apportioned under the tithe act, of which 1053 are mountain land, including Cadeen, which is 2155 feet high, and Kilranelagh hill, which rises to the height of 1289 feet: the land is chiefly in pasture. In the demesne of Kilranelagh is found porcelain clay, consisting of decomposed felspar, equal in purity to the Cornish china clay: granite and slate are abundant, and large masses of hornblende and a sort of greenstone frequently occur. There is a constabulary police station near Fort Granite. The principal seats are Kilranelagh, the residence of F. W. Greene, Esq., which is in a well-planted demesne of 200 statute acres; Ballynrowan, of G. Cummin, Esq.; Fort Granite, of T. S. Dennis, Esq.; and Barraderry, of Vaughan Pendred, Esq. It is a rectory and vicarage, in the diocese of Leighlin, forming part of the union of Kiltegan: the tithes amount to £193. 16. 11. In the R. C. divisions it is part of the union or district of Rathvilly, and has a chapel at Englishtown, where also are national schools for boys and girls. In the demesne of Fort Granite is a handsome school-house, with apartments for a master and mistress, built and supported entirely by the proprietor and his family, in which more than 80 boys and girls receive a strictly religious education; there is also an infants' school and dwelling-house for the mistress, at which between 20 and 30 children daily attend; and a Sunday school, held in the school-house, is numerously attended both by children and adults. A kistvaen was discovered some years since on the estate of Mr. Greene, in which was an urn containing bones, now in the museum of Trinity College, Dublin. At Talbotstown, the property of W. Kirkpatrick, Esq., are the remains of a square fort with a large fosse, which must formerly have been of consequence, as it gave name to the barolij; and there is a large old burial-ground.

KILRAUGHTS, or CILRAGHTS, a parish, in the barony of UPPER DUNLUCE, county of ANTRIM, and province of ULSTER, 4 miles (E.) from Ballymoney, on the roads leading respectively from Coleraine to Belfast and from Ballymena to Bushmills; containing 1837 inhabitants. This parish comprises, according to the Ordnance survey, 5132½ statute acres, of which very little is waste; the system of agriculture is in a very unimproved state. The land is of excellent quality, and is generally occupied by small farmers, who devote a portion of their time to weaving; consequently the due cultivation of the soil is neglected. There is only a small portion of bog, not more than sufficient to afford a moderate supply of fuel. The living is a rectory, in the diocese of Connor, forming part of the union and corps of the prebend of Rasharkin in the cathedral of Connor, and in the patronage of the Bishop; the tithes amount to £150. The church is a ruin, situated on an eminence; attached to it is a burial-ground, which is still used. There are places of worship for Presbyterians in connection with the Synod of Ulster, of the second class, for Seceders of the second class, and for Covenanters. About 45 children are taught in the parochial school, which is aided by the rector; the school-house was built by subscription in 1824; there are two private schools, in which are about 70 children, also two Sunday schools.

KILREA, or KILREE, a parish, in the barony of KILLS, county of KILKENNY, and province of LEINSTER, 3 miles (N. W.) from Knoektopher, on the road from Kilkenny to Waterfowl; containing 611 inhabitants. It comprises 1895 statute acres, as apportioned under the tithe act. Kilree is the residence of T. Shaw, Esq.; and Chapel Izod, of W. Izod, Esq. It is a rectory, in the diocese of Ossory, forming part of the union of Kells: the tithes amount to £130. 5. 6½. In the R. C. divisions it forms part of the union or district of Donemagan. Among the ruins of the church is a very handsome and perfect cross, formed of a single block of freestone, about eight feet high, ornamented with interlaced rings. Tradition states it to have been erected to commemorate the death of Neill Callan, King of Ireland, who it is stated was drowned while endeavouring to save the life of a nobleman who had fallen into a river. Here is also the tomb of Richard Comerford and his wife, dated 162, and ornamented with hieroglyphics of the crucifixion, &c. About 10 feet from the north-western angle of the church, is an ancient round tower, which at four feet above the ground is 50½ feet in circumference: it is about 93 feet high, and the door is five feet from the ground.

KILREA, a market and post-town, and a parish, partly in the barony of COLERAINE, but chiefly in that of LOUGHINSHOLIN, county of LONDONDERRY, and province of ULSTER, 28 miles (S. E.) from Londonderry, and 110 (N.) from Dublin, on the roads leading respectively from Coleraine to Portglenone and Castle Dawson, and from Garvagh to Ballymoney; containing 4262 inhabitants, of which number, 973 are in the town. This place is situated on the western shore of the river Bann, over which is a substantial stone bridge of seven arches, forming a communication between this neighbourhood and the county of Antrim, with which there is a great intercourse. The town, which has a sub-post-office to Portglenone, is near the river, in that part of the parish which is within the barony of Loughinsholin, and consists of a square and four principal streets, comprising 237 houses, of which about 12 are slated, and the remainder thatched. The inhabitants are supplied with water from a public fountain in the south-eastern angle of the square. A spacious and commodious hotel, and a handsome residence for their agent have recently been erected by the Mercers' Company, of London, who are proprietors of the town and surrounding district. Their estate of which this town may be considered the head, comprehends 41 townlands, of which 9 are in this parish, 9 in Desertoghill, 11 in Maghera, 5 in Tamlaght-O'Crilly, 4 in Aghadowy, and 3 in Killylagh, together comprising an area of 21,060 statute acres, of which nearly one-fourth part is bog and rocky ground. The spinning of yarn and weaving of linen are carried on generally throughout the district; and the river is navigable for lighters from Belfast and Newry, through Lough Neagh, to Portna, about a quarter of a mile distant from the town. The market is on Wednesday; a flax and linen market is held every alternate market day; and fairs for cattle and horses are held on the second Wednesday in every month. A large and handsome market-house is now in progress of erection on the north side of the square, at the expense of the Mercers' Company, who have also built a barrack in Bridge-street for the constabulary police. Ma-

norial courts are held occasionally, and petty sessions on the first Monday in every month.

The parish extends along the western banks of the river Bann more than six miles, and comprises, according to the Ordnance survey, 6314½ statute acres, of which 3486 are apportioned under the tithe act, and 138½ are in the Bann. The soil, though varying in different parts, is generally light, resting upon a substratum of basalt, which in many places rises above the surface, and of which detached blocks of various sizes are scattered in the wildest confusion. There is neither limestone nor stone for building in the parish; nor is there any timber or plantation in the neighbourhood; but many of the leases having expired, the Mercers' Company have already commenced some extensive and valuable improvements. The land is principally under tillage, producing tolerably good crops; the system of agriculture, though better than formerly, is still capable of farther improvement; there is an extensive tract of bog, affording an abundant supply of fuel. The line of road between this place and the county of Antrim is now being changed, which will greatly increase the facility of travelling. The living is a rectory, in the diocese of Derry, and in the patronage of the Bishop: the tithes amount to £258. 9. 3. The glebe-house, situated near the church on a glebe of three acres, was built in 1774; and there is a glebe in the parish of Tamlaght-O'Crilly, comprising 351 acres. The church is a small and very ancient edifice, with a bell turret on the western gable; arrangements are in progress for the erection of a larger at the expense of the Mercers' Company. In the R. C. divisions the parish forms part of the union or district of Desertoghill, called also Kilrea. There is a place of worship for Presbyterians in connection with the Synod of Ulster, of the third class; and a small congregation of Seceders assemble in a temporary building. About 550 children are taught in five public schools, of which the parochial school is supported by subscriptions, aided by the rector; one by the trustees of Erasmus Smith's charity, for which the Mercers' Company erected a handsome stone building, in 1813, at an expense of £700; and two others by the same company. There are also three private schools, in which are about 140 children. The company support 22 schools on their estate, in which together about 1000 children are gratuitously instructed and supplied with books. There are some picturesque remains of the ancient castle of Movanager, about 1½ mile to the north of the present town: during the parliamentary war it was garrisoned for the king, but shortly after fell into the hands of the parliamentarians, by whom, after being repeatedly taken and retaken, it was finally dismantled in 1649. The ford at Portoneil, and the ferry across the Bann, were in the same war scenes of much slaughter; and in 1688 they were severely contested and alternately in the possession of both parties.

KILRENNY, a parish, in the barony of CARBERY, county of KILDARE, and province of LEINSTER, 4 miles (S. E.) from Kinnegad, on the road from Edenderry to Clonard; containing 608 inhabitants. The land is good and almost equally divided between an improving system of tillage and pasture: there is but little bog, and no waste land. Kilglass is the residence of J. Shaw, Esq. The living is a vicarage, in the diocese of Kildare, and in the patronage of the Bishop; the rec-

tory is inappropriate in the Loftus family of Killyon. The tithes amount to £45, of which £30 is payable to the impropiator and £15 to the vicar. In the R. C. divisions it forms part of the union or district of Ballyna, or Johnstown.

KILRICKILL, a parish, partly in the barony of LOUGHREA, but chiefly in that of ATHENRY, county of GALWAY, and province of CONNAUGHT, 4 miles (E. by N.) from Loughrea, on the road to Ballinasloe; containing 2003 inhabitants. A nunnery is said to have been founded by St. Patrick for his sister, St. Richella, at Kilbought, at which place the Whaley family founded a monastery for the third order of Franciscans, of which there are some remains. The parish comprises 4580 statute acres, as apportioned under the tithe act. Here are some good stone quarries; one at Dartfield produces a black stone which takes a high polish. Limestone is also procured; and there is a small quantity of bog, which has been much reduced by injudicious cutting. Dartfield is the seat of R. Blake, Esq., J.P. There is a constabulary police station in the village, and a manorial court is held once every three weeks. It is a vicarage, in the diocese of Clonfert, forming part of the union of Loughrea: the rectory is appropriate to the deanery and the prebends of Droghda and Ballynoulter in the cathedral of Clonfert. The tithes amount to £102. 10., of which £30 is payable to the dean, £27. 10. to the prebendary of Droghda, £25 to the prebendary of Ballynoulter, and £20 to the vicar. In the R. C. divisions it is the head of a union or district, comprising this parish and Killalaghton, in each of which is a chapel. Here is a school in which about 100 children are instructed. At Kilbought are the remains of an ancient chapel, said to have belonged to the Franciscan friary; the burial-ground has been recently enclosed and planted with yew trees. The castle of Wallscourt gave the title of baron to the family of Blake.

KILROAN, KILLOWEN, or KILLOWNEY, a parish, in the barony of COURCEYS, county of CORK, and province of MUNSTER, 3¼ miles (S.) from Kinsale, on the western side of the entrance to Kinsale harbour; containing 641 inhabitants. This small parish, which is surrounded by the parish of Ringrone, except on the eastern side, where it is bounded by the sea, contains several picturesque glens. The soil is good, but indifferently cultivated: the substratum is of schistose formation, changing into transition rocks traversed by numerous veins of quartz. It is a rectory, in the diocese of Cork, entirely appropriate to the vicars choral of Cork cathedral: the tithes amount to £112. In the R. C. divisions it forms part of the union or district of Courceys. On the cliff at Courtafuteen are the picturesque ruins of the old church, built of unhewn stone and with loop-hole windows.

KILROE.—See KILMANLOE.

KILROGUE, a village, in the parish of LACCAGH, barony of CLARE, county of GALWAY, and province of CONNAUGHT, 6 miles (N. E. by N.) from Galway, on the road to Tuam; containing 48 inhabitants. This small village, consisting only of a very few scattered dwellings, has, since the census of 1821, decreased to nearly one-fourth part of its population at that time.

KILRONAN, county of GALWAY.—See KILLARARAN.

KILRONAN, a parish, in the barony of BOYLE, county of ROSCOMMON, and province of CONNAUGHT, 9 miles (N.) from Carrick-on-Shannon; containing, with the town of Keadue (which is described under its own head), 6940 inhabitants. This parish contains the iron and coal works of Arigna, which are described in the article on the county, and comprises about 14,200 acres, of which 200 are woodland, 6000 arable, 4000 pasture, 2000 bog, and 2000 mountain and waste land. It is bounded on the east by Lough Allen, which is the first great expansion of the river Shannon, and about six miles from its source; this beautiful sheet of water is 6½ miles in length by 2½ in breadth, but is considerably narrower towards its southern extremity. On each side are steep and barren mountains, which render it liable to storms and gusts of wind; and within its limits are O'Reilly's island, which has been lately planted, and the small island of Inse, which is described in the article on Innismagrath. Beneath the mountains on the south is Lough Meelagh, near which is some charming scenery; and here is also Lough Skean. The village of Lough End consists of straggling houses, the inhabitants of which are principally engaged in the collieries, or the sandstone and limestone quarries. The principal seats are Castle Tenison, the residence of Col. Tenison; Alderford, of T. McDermott Roe, Esq.; Greyfield, of Hugh O'Donnell, Esq.; Mount Allen, of Hugh McTiernan, Esq.; and Knockranny, of J. C. Dodwell, Esq. The living is a vicarage, in the diocese of Ardagh, and in the patronage of the Bishop: the rectory is inappropriate in W. Mulloy, Esq. The tithes amount to £260, which is equally divided between the impropiator and the vicar. The glebe-house was erected by aid of a gift of £400, and a loan of £328, from the late Board of First Fruits, in 1816; the glebe comprises 30 acres, subject to a rent of £10. The church is a neat building with a spire, towards the erection of which the same Board gave £500, in 1788. The R. C. parish is co-extensive with that of the Established Church, and has a chapel at Keadue and one at Arigna, which was erected by the Mining Company. There are four public schools, one of which is aided by Col. Tenison, another is supported by Miss Tenison, and one is aided by Mr. Dingnan; in these schools about 250 children are educated. There are three private schools, in which about 150 are educated, and a Sunday school. At Keadue there is a dispensary. The ancient church is in ruins; the burial-ground is still much used. In it are interred the remains of Carolan, the last and one of the most celebrated of the Irish bards, who died at Alderford, the seat of the McDermott Roes, in 1738. There is a circular-headed portal in the walls of the old church, ornamented with carved cylinders. Near it are a celebrated well and cromlech.

KILRONAN, a parish, in the barony of GLENASHIRY, county of WATERFORD, and province of MUNSTER, 4 miles (S. W.) from Clonmel, on the new road to Dungarvan; containing 3843 inhabitants. It comprises 15,390 statute acres, including a considerable quantity of mountain land, much of which, however, is planted or under cultivation. Limestone is found in several places. Some of the scenery is extremely rich and varied, particularly where the river Suir, which forms the northern and western boundaries of the parish, separates Kilmanahan Castle, the seat of Lieut.

Col. Nuttall Greene, from Kmoeklofty, in the county of Tipperary, the seat of the Earl of Donoughmore. There are constabulary police stations at Kilmanahan-bridge and Four-Mile-Water: and fairs are held at Windygap on June 21st and Aug. 21st. The living is a vicarage, in the diocese of Lismore, and in the patronage of the Duke of Devonshire, in whom the rectory is inappropriate: the tithes amount to £387. 13. 4., of which £221. 10. 4. is payable to the impropiator, and the remainder to the vicar. There is no church, glebe-house, or glebe. In the R. C. divisions the parish forms part of the union or district of Newcastle, or Four-Mile-Water, at which latter place is a neat chapel. There is a public school of about 70 children, to which Lady Osborne contributes £5 annually, also three private schools, in which about 280 children are educated. Here are some remains of the church and of the fort of Castlereagh; also of Castle Conagh, a square building, occupying the summit of a limestone rock on the bank of the river Neir.

KILRONAN, or BUTLERSTOWN, a parish, in the barony of MIDDLETHIRD, county of WATERFORD, and province of MUNSTER, 2½ miles (S. S. W.) from Waterford; containing 112 inhabitants and 519 statute acres, as apportioned under the tithe act. Butlerstown castle is stated to have been captured by Cromwell's forces, in retiring from the siege of Waterford, who partially destroyed it with gunpowder; it has been repaired and is now the residence of R. Backas, Esq. The parish is in the diocese of Waterford, and is a rectory, forming part of the union of Killure: the tithes amount to £35. There is a glebe of 10 acres, adjacent to the site of the old church. In the R. C. divisions it forms part of the union or district of Trinity Without, or Ballybricken, and contains a chapel.

KILROOT, or KILROI, a parish, in the barony of LOWER BELFAST, county of ANTRIM, and province of ULSTER, 2½ miles (E. N. E.) from Carrickfergus, on the road to Larne; containing 536 inhabitants. At Kilroot Point, the French general Thurot, with three ships and 600 men, landed in 1760 and attacked Carrickfergus, which being at the time unprovided with a regular garrison, was obliged to capitulate. He also threatened to lay siege to Belfast, but on the approach of the forces which were advancing to expel him, he re-embarked his troops at this place, and set sail for France. The parish, which is situated on the bay of Carrickfergus, comprises, according to the Ordnance survey, 2418 statute acres; the land is in general in a good state of cultivation, and the most improved system of husbandry prevails. Castle Dobbs, the residence of R. Dobbs, Esq., and Bella Hill, the property of Marriott Dalway, Esq., are the principal seats: there are some interesting ruins of the ancient mansion of Castle Dobbs. Basalt and limestone exist in great abundance: of the former a regular quarry of the columnar formation has been opened; the tops of the columns, which are of four, five, and six sides, are only a few inches below the surface; all dip to the northward, and are nearly as perfect as those of the Giants' Causeway, resembling in some degree those massive columns called the Giants' Organ; between them are thin layers of decomposed rock; the ends of the joints are in some almost flat, and in others concave and convex. There is an extensive bleach-green belonging

to Michael Andrews, Esq., of Ardoyne, in which the elegant royal damasks from the Ardoyne manufactory are finished, to the number of more than 10,000 pieces annually, affording constant employment to 25 persons. A constabulary police force is stationed here. The living is a vicarage, in the diocese of Connor, united by charter of Jas. I. to the rectory of Ballynure and the vicarage of Templecorran, together forming the union and corps of the prebend of Kilroot in the cathedral of Connor, and in the patronage of the Bishop; the rectory is impropriate in the Marquess of Donegal. The tithes amount to £151. 6. 7., of which £101 is payable to the impropiator, and £50. 6. 7. to the vicar; those of the entire benefice amount to £560. There is neither glebe-house nor glebe. The church has been in rains for more than 200 years; the church of the union is at Ballynure. In the R. C. divisions the parish forms part of the union or district of Carrickfergus and Larne. A school for girls was built and is supported by Mrs. Dobbs; and a school-house was built in 1836, which is in connection with the New Board of Education. A nitrous spring rises in abed of marly clay in the parish, the water of which has an aperient quality. Dean Swift held the prebend of Kilroot, which was his first preferment.

KILROSS, or KILRASSE, a parish, in the barony of TIRAGHRILL, county of SLIGO, and province of CON-NAUGHT, 2½ miles (E.) from Collooney, on the road to Dromahaire; containing 1669 inhabitants. The church of the Holy Trinity, or Athmoy, was built here for Premonstratensian Canons, brought from Lough Kee by Clarus Mac Moylin O'Moillchonry, archdeacon of Elphin, in the 13th century: the outer walls still remain, with a burial-place attached. The parish comprises 1426 statute acres, as applotted under the tithe act, and contains abundance of limestone. Castle Dargan is the seat of J. Ormsby, Esq., and near it are the ruins of an ancient castle. It is a vicarage, in the diocese of Elphin, forming part of the union of Boyle; the rectory is impropriate in Viscount Lorton. The tithes amount to £82. 10. 9., of which £41 is payable to the impropiator, and £41. 10. 9. to the vicar. In the R. C. divisions it forms part of the union or district of Sowe. There are two public schools, in which 140 children are educated, and a private school of about 40.

KILROSSANTY, a parish, in the barony of DECIES-WITHOUT-DRUM, county of WATERFORD, and province of MUNSTER, 5 miles (W. S. W.) from Kilmacthomas, on the old road from Waterford to Dungarvan. This parish comprises 16,196 statute acres, as applotted under the tithe act; the soil is generally of an inferior quality, and there are about 1000 acres of bog. It extends from the eastern base of the Cummeragh mountains, and includes the hamlets of Cummeragh and Glendaligan. The principal seats are Roxborough, the residence of Col. Wray Palliser; Mount Kennedy, of E. Kennedy, Esq.; and Brook Lodge, of J. Ryall, Esq. Fairs are held at Ballycaroge on the 2nd and 21st of October. The living is a vicarage, in the diocese of Lismore, and in the gift of the Bishop, who also presents to the rectory, which forms the corps of the prebend of Kilrossanty in the cathedral of Lismore: the tithes amount to £600, of which £400 is payable to the prebendary, and £200 to the vicar. The glebe-

house was erected by aid of a gift of £100 and a loan of £314 from the late Board of First Fruits, in 1818; the glebe comprises 14 acres. The church was built in 1810, by a gift of £500 from the same Board, and has been recently repaired by a grant of £240 from the Ecclesiastical Commissioners. In the R. C. divisions it is the head of a union or district, comprising this parish and Fewes, in each of which is a chapel. There is a public school of about 20 children, to which Col. Palliser subscribes £40 annually, besides giving the school-house: and near the R. C. chapel a commodious school-house has been recently erected by subscription, on a site given by Pierse G. Barron, Esq., in which about 70 children are educated. There are also three private schools, in which are about 250 children. In the bed of a stream is a detached fragment of rock split through, called *Clough Lowris*, or "the speaking stone". At Barnakile are some remains of a castle, and there was one at Ballycaroge belonging to the Walsh family.

KILRUANE, a parish, partly in the barony of LOWER ORMOND, but chiefly in that of UPPER ORMOND, county of TIPPERARY, and province of MUNSTER, 2¼ miles (N. E.) from Nenagh, on the road to Parsons-town; containing 1384 inhabitants. It comprises 3726 statute acres, principally under tillage; the drill system of agriculture is general. There are some limestone quarries, and a bog of about 50 acres. The principal seats are Rapla, the residence of W. C. Crawford, Esq.; Rathurlys, of T. Brereton, Esq.; Ballinware, of J. Otway, Esq.; and Claremont, of F. Evans, Esq. The living is a rectory and vicarage, in the diocese of Killaloe, and in the patronage of the Bishop: the tithes amount to £198. 8. 2. The church, which is a neat structure, was built by a gift of £800 from the late Board of First Fruits, in 1822. In the R. C. divisions the parish forms part of the union or district of CloghJordan, and contains a chapel. There is a private school of about 50 children. In the demesne of Rathurlys there are the remains of a circular castle and of a Danish rath, covering about two acres, in which are the picturesque ruins of the old church; and near it are the remains of a druidical altar.

KILRUSH, a sea-port, market and post-town, and a parish, in the barony of MOYARTA, county of CLARE, and province of MUNSTER, 21 miles (S. W.) from Ennis, and 130¼ (S. W.) from Dublin; containing 9732 inhabitants, of which number, 3996 are in the town. This town is pleasantly situated on the northern shore of the estuary of the Shannon, about 15 miles from its mouth, and on the creek to which it gives name, and to the convenience of which for export trade it owes its present importance. It is neatly built, and consists of a market-square intersected from east to west by a spacious street, from which smaller streets branch off; the total number of houses, in 1831, was 712, since which time several others have been added. The principal streets are well paved and flagged; and the roads in the vicinity have been greatly improved within the last few years. The manufactures of the town and neighbourhood, chiefly for home consumption, are friezes, flannels, stockings, strong sheetings, and a serviceable kind of narrow linen, called *bundle cloth*. There are works for refining rock salt for domestic use, a tanyard, a soap manufactory, and a manufactory for nails. The chief

trade is in corn, butter, cattle, pigs, and agricultural produce; and a considerable number of hides are sold in the market. About 20 small hookers belonging to the port are engaged in fishing and dredging for oysters off the coast, in which about 200 persons are employed. The port is free of dues, except a small charge for keeping the pier in repair. The pier, which is of very solid construction, is protected by a sea wall of great strength, and is very commodious both for commercial and agricultural uses; it affords great facility for landing passengers from the steam-vessels which regularly ply between this place and Limerick. During the bathing season at Kilkee these vessels ply daily, and at other times only on alternate days; public cars are always in attendance at the pier to convey passengers to Kilkee. The pier extends from the shore towards Hog island in the Shannon, and was erected partly at the expense of the Board of Customs, and subsequently extended 168 feet by the late Board of Fisheries and Mr. Vandeleur, at an expense of £1800. The custom-house, a neat modern building near the quay, erected in 1806, is under the control of the port collector of Limerick. The harbour is about 9 miles below Tarbert; it is frequented by vessels that trade in grain and other commodities: its peculiar advantage arises from its depth of water, which admits the entrance of vessels of the largest size. Ships of war and Indiamen anchor in the roadstead, and there is a tide harbour with piers and quays; also a patent slip for repairs. Hence it is a good asylum harbour for vessels in distress; its proximity to the mouth of the Shannon renders it easy of access and eligible for vessels to put to sea at any time of the tide; and therefore it must be considered the best position for an American packet station. About one mile south from the shore, and between the island of Inniscattery and the mainland, is Hog island, comprising about 20 acres of land, and containing only one family. A coast-guard station, forming part of the district of Miltown-Malbaw is established at Kilrush, and a revenue cutter is stationed off the shore. Branches of the National and Agricultural banks have been opened in the town. The market is on Saturday, and by patent may be held daily; the fairs are on May 10th, and Oct. 12th, and there is also a fair at Ballyket on July 4th. The market-house, a commodious and handsome building in the centre of the market-square, was erected at the expense of the late Mr. Vandeleur, to whom the town owes much of its prosperity; there are also some meat shambles and a public slaughter-house. Quarter sessions are held here at Easter and Michaelmas; petty sessions are held every Tuesday; and a court for the manor of Kilrush is held on the first Monday in every month by the seneschal of Crofton Moore Vandeleur, Esq., lord of the manor. A chief constabulary police force is stationed in the town. The court-house, a neat and commodious building, was erected in 1831, on a site given by Mr. Vandeleur; and a small bridewell was built in 1825, and is well adapted to the classification of prisoners.

The parish comprises 4310 statute acres, as assessed to the county rate, exclusively of a large extent of bog; the system of agriculture has latterly been much improved, and tillage very considerably extended; within the last seven years the quantity of wheat grown has increased tenfold. This improvement is chiefly to

be attributed to the facility of communication with Limerick, afforded by the steam navigation company; the quantity of agricultural produce which passed through the market, in 1835, including pigs, amounted in value to £50,000. Great quantities of turf are cut and sent chiefly from Poolanishary harbour, on the western shore of the parish, to Limerick and its neighbourhood, by boats manned by three persons, and each boat is calculated to earn about £200 annually in this trade. At Knockeraugh is an excellent quarry of flags, the smaller of which are used for roofing; and flags of superior quality are also quarried at Moneypoint, on the shore of the Shannon, and sent to Cork, Tralee, and other places; good grit-stones, from four to eight feet in length, and from two to four feet wide, are procured at Crag and Tullagower, with sand of a good quality for building. There are also quarries of good building stone and slate; and in several parts of the parish are indications of lead and copper, but no mine of either has been yet explored. The principal seats are Kilrush House, the residence of Crofton Moore Vandeleur, Esq., a handsome and spacious mansion immediately adjoining the town, and commanding an extensive view of the Shannon, and the Clare and Kerry shores; Mount Pleasant, of Capt. J. L. Cox; Cappa Lodge, of Randal Borough, Esq.; and Oaklands, of W. Henn, Esq. The parish is in the diocese of Killaloe; the rectory is partly inappropriate in John Scott, Esq., but chiefly appropriate to the prebend of Inniscattery in the cathedral of Killaloe; the vicarage also forms part of the corps of the same prebend, to which were episcopally united, in 1777, the vicarages of Kilfieragh, Kilballyhone, and Moyarta, together constituting the union of Kilrush, in the gift of the Bishop. The tithes amount to £429. 4. 7½., of which £36. 18. 5½. is payable to the impropiator, and the remainder to the prebendary; and the vicarial tithes of the three other parishes amount to £365. 12. 9¾. The glebe-house, built by a gift of £100 and a loan of £600 from the same Board, is a handsome residence near the church; the glebe comprises about 3 acres. The church, a large edifice with an embattled tower crowned with pinnacles, towards the erection of which the late Board of First Fruits granted a loan of £1500, was built in 1813, near the site of the ancient church, of which the ruins form an interesting and picturesque appendage: it contains a well-executed mural tablet to the late Mr. Vandeleur, and has been lately repaired by a grant of £121 from the Ecclesiastical Commissioners. In the R. C. divisions the parish is the head of a union or district, comprising also the parish of Killemur: the parochial chapel is a spacious building, with a well-executed altarpiece; there is also a chapel at Knockeraugh, erected in 1833. There is a place of worship for Wesleyan Methodists in the town, recently erected on ground presented by Mr. Vandeleur. About 280 children are taught in three public schools, of which one is supported by the trustees of Erasmus Smith's charity, who allow the master £30 per annum; the parochial school is chiefly supported by the incumbent, and there is a large school under the superintendence of the R. C. clergyman, who allows the master £12 per ann.: the two former are held in the upper part of the market-house, but Mr. Vandeleur has it in contemplation to build a school-house for their use. There are also four private schools, in which are about 360 children; and a school-

house has been lately built by subscription at Knockragh. About two miles from the town, on the road to Miltown, and also near the Ennis road, are chalybeate springs, both considered efficacious in the cure of bilious diseases. At Mullagha are the ruins of an ancient chapel, supposed to have been built by St. Senan, who is said to have been a native of that place; attached to it is a burial-ground still in use, and near it a holy well. There are several ancient forts or raths in the parish.

KILRUSH, a parish, in the barony of WEST OPHALY, county of KILDARE, and province of LEINSTER, 6 miles (S. W.) from Kiicullen, on the road to Athy; containing 704 inhabitants. An abbey for Augustinian Canons was founded here at the commencement of the thirteenth century by William le Mareschal, Earl of Pembroke, which subsisted till the Reformation. In 1642, the Earl of Ormonde, returning from the relief of the royal fortresses in Kildare, was opposed on the high grounds of Kilrush and Bullhill, by Lord Mountgarrett and other Roman Catholic leaders, whom he entirely defeated on a neighbouring eminence since called Battle-mount. This victory was considered so important that the English House of Commons voted him £500 for the purchase of a jewel, and petitioned the King to create him a Knight of the Garter. The parish comprises 4219 statute acres, as applotted under the tithe act and valued at £2554 per annum. It is a rectory, in the diocese of Kildare, forming part of the union of Ballysonan. The tithes amount to £221. 10. 9¼. In the R. C. divisions it is part of the union or district of Sancroft.

KILRUSH, a parish, in the barony of CRANAGH, county of KILKENNY, and province of LEINSTER, 1 mile (W.) from Freshford, on the road to Johnstown; containing 754 inhabitants. It is a rectory and vicarage, in the diocese of Ossory, forming part of the union of Freshford and of the corps of the prebend of Aghoure in the cathedral of Kilkenny. In the R. C. divisions it is part of the union or district of Urlingford. In civil arrangements it is reckoned part of Clomantagh.

KILRUSH, a parish, in the barony of DECIES-WITHOUT-DRUM, county of WATERFORD, and province of MUNSTER, 2 miles (N. W.) from Dungarvan; containing 724 inhabitants. It comprises 1401 statute acres, as applotted under the tithe act, and is nearly surrounded by the parish of Dungarvan. The living is a rectory and vicarage, in the diocese of Lismore, united to the rectories of Ballybacon and Kilmolash, together forming the union of Kilrush and the corps of the archdeaconry of Lismore, in the patronage of the Bishop: the tithes amount to £152. 6. 3., and of the union to £845. 6. 4. There is a glebe-house, with a glebe of 20 acres, besides 30 acres belonging to the archdeaconry. Here are some interesting remains of the old church, covered with ivy.

KILRUSH, a parish, in the barony of SCARAWALSH, county of WEXFORD, and province of LEINSTER, adjoining the post-town of Newtownbarry, and containing 2731 inhabitants. This parish comprises 11,036 statute acres of land generally fertile; but with the exception of some pebble limestone, manure is scarce, and limestone is brought from the county of Carlow. It is watered by the river Slaney, over which are two stone bridges, one connecting it with Newtownbarry, and the other crossing the river at Clohamon. The principal seats are Ballynapark, that of G. Browne, Esq.; Clohamon

Lodge, of N. Browne, Esq.; Ballyrankin, of Major Devereux; and Newlands, of the Rev. W. Hore, all pleasantly situated on the banks of the Slaney. Part of the demesne of Woodfield, the beautiful seat of Lord Farnham, is also in this parish. Clohamon is a neat and thriving village of recent origin, and the population is chiefly employed in the large flour and cotton-mills of Mr. William Lewis, from the latter of which are produced on an average about 200 pieces weekly. The living is a rectory, in the diocese of Ferns, forming the corps of the prebend of Kilrush in Ferns cathedral, and in the patronage of the Bishop: the tithes amount to £694. 3.1. The church is a small plain edifice, and has recently been repaired by a grant of £262 from the Ecclesiastical Commissioners. In the R. C. divisions it is the head of a union or district, including this parish and that part of Carnew which is in the county of Wexford, and containing chapels at Kilrush and Askamore; the former is a neat modern building, attached to which are a residence for the priest and a school. About 150 children are educated in two public schools, to one of which the rector contributes £10, and to the other Grogan Morgan, Esq., £2, annually.

KILSALLAGHAN, a parish, in the barony of CASTLEKNOCK, county of DUBLIN, and province of LEINSTER, 8 miles (N.) from Dublin, on the old mail road to Drogheda; containing 78 inhabitants. This parish, anciently called Kilsaughan, is bounded on the north by a small stream, called the Fieldstown river, which falls into the sea a little to the north of the town of Swords. It comprises about 2595 statute acres, of which about 120 are common, 1134 arable, and the remainder meadow and pasture: the system of agriculture is improving and tillage increasing; the chief and almost the only manure is a rich black marl, which is plentiful, and building stone of good quality is found in the parish. There are several good houses, of which the principal are the residence of — Smith, Esq., on the grounds of which are the ruins of Kilsallaghau castle, forming a conspicuous feature for many miles round: New Barn, of J. Segrave, Esq., where is a rath or moat; and Dunmickary, of J. T. Armstrong, Esq., near which is a rath surrounded by a deep ditch. Fairs for horses, cattle, and pigs, are held on Ascension-day, and Sept. 8th; and on the grounds of New Barn is a constabulary police station. The living is a rectory and vicarage, in the diocese of Dublin, the rectory appropriate to the incumbent for the time being, provided he be resident, at a reserved rent of £10. 7. to the Crown; and the vicarage united to that of Chapelmidway, and in the patronage of the Crown. The tithes, including those of Chapelmidway, amount to £170. The glebe-house was built in 1748, by a gift of £173 from the late Board of First Fruits; the glebe comprises 32 acres of well-cultivated land. The church, rebuilt in 1812; by a loan of £768 from the same Board, is a neat small edifice. In the R. C. divisions the parish forms part of the union of Rollestown. About 120 children are taught in two public schools, of which one is supported by subscription, and the other under the New Board of Education.

KILSARAN, or KILSORRAN, a parish, in the barony of ARDEE, county of LOUTH, and province of LEINSTER, on the mail coach road from Dublin to Belfast; containing, with the parish of Gernonstown and

the post-town of Castle-Bellingham, 3254 inhabitants. A commandery of Knights Templars was founded here in the 12th century by Matilda de Lacy, which was granted, in the reign of Edw. II., to the Knights Hospitallers. In 1483, Keating, prior of Kilmainham, appointed Marmaduke Lomley preceptor, but some time after threw him into prison, where he died of a broken heart. According to the Ordnance survey the parish comprises 3393½ statute acres, of which 3127 are apportioned under the tithe act and valued at £3732 per ann. The land is of superior quality, and is chiefly under a good system of tillage; there is neither waste nor bog. The surrounding scenery is pleasingly diversified, and the neighbourhood is embellished with several handsome seats, among which are Milestown, the residence of J. Woolsey, Esq.; Greenmount, of T. Macan, Esq.; Maine, of B. B. Stafford, Esq.; and Kilsaran, of M. Chester, Esq. The living is a rectory, in the diocese of Armagh, united by statute of the 9th of Anne, cap. 12, to the rectory of Gernonstown, and in the patronage of J. M<sup>c</sup>Clintock, Esq.: the tithes of this parish amount to £359. 1.6.; and the value of the union, including tithes and glebe, is £544. 16. 10. The glebe-house was built about 70 years since by Mrs. Spencer; the glebe comprises 19½ acres of profitable land, valued at £39 per ann. The church of the union is at Castle-Bellingham. In the R. C. divisions this is the head of a union or district, comprising the parishes of Kilsaran, Gernonstown, and Stabannon, and containing chapels at Kilsaran and Stabannon, of which the former is a large building adjoining the ruins of the ancient church. The parochial school is aided by an annual donation of £10 from the rector; adjoining the R. C. chapel is a national school; and there are also a female and an infants' school, supported by subscriptions: about 320 children are educated in these schools.

KILSCANLAN, a parish, in the barony of BANTRY, county of WEXFORD, and province of LEINSTER, 5 miles (S. E.) from New Ross, near the road to Wexford; containing 333 inhabitants. This parish comprises 1129 statute acres, as apportioned under the tithe act, which are chiefly under tillage. It is an inappropriate cure, in the diocese of Ferns, forming part of the union of St. Mary's, New Ross; the rectory is a part of the mensal of the bishop, who pays the inappropriate curate 40s. late currency per ann. for the discharge of the clerical duties; the tithes amount to £43. 16. 11. In the R. C. divisions it forms part of the union or district of Old Ross.

KILSCANNEL, a parish, in the barony of LOWER CONNELLO, county of LIMERICK, and province of MUNSTER, 1½ mile (W. S. W.) from Rathkeale; containing 1031 inhabitants. It comprises 3141 statute acres, as apportioned under the tithe act: the soil is of superior quality, being based on a substratum of limestone; about one-half of the land is under an excellent system of tillage, producing abundant crops; and the remainder is rich meadow and grazing land, affording plentiful pasture to great numbers of milch cows. There are several large dairy farms, and great quantities of butter are sent hence to Cork and Limerick for exportation. The principal gentlemen's seats are Elm Hill, the handsome residence of I. Studdert, Esq.; and Kilsconnell House, of R. L. Condon, Esq.: there are also several substantial and well-built farm-houses, occupied by highly

respectable farmers. The living is a rectory and vicarage, in the diocese of Limerick, forming part of the corps of the chancellorship of the cathedral of Limerick: the tithes amount to £210. The glebe comprises 12 acres of profitable land in two detached portions. The church, for the repair of which the Ecclesiastical Commissioners have recently granted £115, is a very neat edifice with a square embattled tower, and was erected in 1822, by a gift of £600 from the late Board of First Fruits. In the R. C. divisions the parish forms part of the unions of Ardagh and Rathkeale. There is a place of worship for Wesleyan Methodists. About 50 children are taught in the parochial school, for which a neat school-house with a residence for the master and mistress was built by subscription in 1825. Near the present church are some remains of the ancient structure.

KILSCORAN, a parish, in the barony of FORTH, county of WEXFORD, and province of LEINSTER, 1 mile (N.) from Broadway; containing 626 inhabitants. This parish, which is situated on the shore of Greenore bay on the eastern coast, comprises 2103 statute acres, as apportioned under the tithe act: the land is principally under a gradually improving system of tillage; sea-weed, which is found in abundance on the shore, is the principal manure. Building-stone of tolerable quality is found at Kishough Cross. In the bay, during moderate weather, or with westerly winds, a vessel may ride in safety on the south side in two or three fathoms of water. Hill Castle, the seat of G. M. Dance, Esq., occupies a commanding situation and forms a conspicuous and interesting feature in the surrounding landscape. The living is a rectory, in the diocese of Ferns, united from time immemorial to the rectories of Tacumshane, Ballymore, Killilane, and Rosslare, the vicarage of Kilrane, and the inappropriate curacy of St. Margaret's, together forming the union of Kilsoran, also called Tacumshane, and the corps of the chancellorship of Ferns, in the patronage of the Bishop. The tithes amount to £226.17. 10½., and of the entire benefice, to £987.10.5¾. The glebe-house is a handsome and spacious residence; the glebe comprises 15¾ acres exclusively of about 9 acres in the other parishes of the union. The church, a neat structure, was built by a loan of £600 from the late Board of First Fruits, in 1818, and was recently repaired by a grant of £157 from the Ecclesiastical Commissioners. In the R. C. divisions the parish forms part of the union or district of Tagoat. About 60 children are taught in the parochial school, which is supported by the rector, Dr. Elrington, who allows the master £20 per annum, and at whose expense the school-house, a neat rustic building, was erected.

KILSEILY, a parish, in the barony of TULLA, county of CLARE, and province of MUNSTER, 9 miles (W. by S.) from Killaloe, on the road to Ennis; containing 4227 inhabitants. It comprises 10,008 statute acres, as apportioned under the tithe act; about 7600 are good arable land under an improving system of tillage, and the remainder mountain pasture and bog. Good building-stone of a gritty quality is found in the parish; and at Ardskegh, Hurlston, and Lyssane are quarries of slate, the produce of which is extensively used in Limerick and Ennis. The principal seats are Woodfield, that of C. Walker, Esq.; Hurlston, of J. Bently, Esq.; and Violet Hill, of J. Goring, Esq. Lake Doon



near Broadford, abounds with pike and bream; and the neighbourhood affords a variety of game. A canal from Broadford to Bunratty, on the Shannon, might be constructed at a moderate expense, the line being nearly level, and mostly through a chain of lakes. Two fairs are held at Broadford, *which see*; and a manorial court for the recovery of small debts is also held there. The living is a rectory and vicarage, in the diocese of Killaloe, the rectory forming part of the union of Omullod, and the vicarage united to the vicarages of Killurane and Kilnoe, constituting the union of Kilseily, in the patronage of the Bishop. The tithes amount to £240, one-half payable to the rector and the other to the vicar; and the entire tithes of the vicarial benefice to £313. 17. 1. The church was built at Broadford by a loan of £795 from the late Board of First Fruits, in 1811. In the R. C. divisions the parish forms part of the union or district of Broadford, comprising also the parish of Killokennedy; there are three chapels, situated respectively at Broadford, Glanomera, and Kilbane. The parochial school at Broadford is supported by the incumbent, and there are four private schools, in which are about 330 children; and a dispensary. There are some slight vestiges of Doon castle on the border of the lake; and near Broadford is a mineral spring, formerly in great repute.

KILSHALVEE, or KILLOWSHALWAY, a parish, in the barony of CORRAN, county of SLIGO, and province of CONNAUGHT, 8½ miles (W. N. W.) from Boyle, on the road to Ballina; containing 2034 inhabitants. It comprises 5118 statute acres, as apportioned under the tithe act, and principally under tillage: the land is generally good; there is but little bog; limestone is abundant. Atville is the seat of E. Knott, Esq. It is a vicarage, in the diocese of Achonry, forming part of the union of Killaraght; the rectory is inappropriate in the Earl of Kingston. The tithes amount to £338. 9. 3., which is equally divided between the impropiator and the vicar. In the R. C. divisions it is part of the union or district of Buninaden, and has a chapel at Killarvin. About 300 children are educated in a national school; and there is another public school at Riversdale. There are some remains of the old church.

KILSHANE, a parish, in the barony of CLANWILLIAM, county of TIPPERARY, and province of MUNSTER; containing, with the ecclesiastical parish of Corroge, and part of the town of Tipperary, 1050 inhabitants. It comprises 1544 statute acres, and contains limestone and brownstone, the latter of which is of good quality for building. Here is a small flour-mill. The principal seats are Spring House, the residence of J. Low, Esq.; and Kilshane Cottage, of Capt. Blackmore. It is a rectory, in the diocese of Emly, entirely inappropriate in the representatives of W. Moore, Esq.: the tithes amount to £66 per annum. Here are the ruins of the old church and of a castle, also several Danish raths. A well, called Lady's well, is much resorted to by the peasantry; and there are some chalybeate springs.

KILSHANIG, or KILSHANICK, a parish, in the barony of DUHALLOW, county of CORK, and province of MUNSTER, 3 miles (S. W.) from Mallow, on the road to Millstreet; containing 8057 inhabitants. This parish, which is also called Glauntane, is situated on the south-em side of the river Blackwater, and is partly bounded

on the east by the Clydagh, and on the south-west by the Bogra moors. It comprises 26,229 statute acres, as apportioned under the tithe act, and valued at £10,762 per ann.; about two-fifths are under tillage, and the remainder, with the exception of about 1290 acres of common, and 260 of woodland, is chiefly mountain pasture and bog. The system of agriculture is gradually improving; limestone is found on the lands of Newberry, but not in sufficient quantity for the supply of this extensive parish, the deficiency being made up from quarries near Mallow. The principal seats are Dromore House, that of A. Newman, Esq., occupying a commanding situation in an extensive and richly wooded demesne, and forming a conspicuous feature in the landscape; Danesfort, of E. Lombard, Esq.; Millfort, of G. Foote, Esq.; Woodfort, of T. Ware, Esq., in the grounds of which is a thickly planted conical hill with a turret on its summit, commanding a fine view of the rivers Blackwater and Clydagh, the town of Mallow, and the numerous seats in the vicinity; Clydagh, of the Rev. M. Becher; Clydaghville, of Mrs. Sankey; Lombardstown, of T. Bolster, Esq.; Allworth, of Jas. Hunt, Esq.; Upper Dromore, of the Rev. B. Williamson; Betteshorough, of — Magner, Esq.; and Newberry House, of Mrs. Newman. At Millfort, Lombardstown, and Gortroe are some small flour-mills. A court for the manor of Newberry is occasionally held at Glauntane, for the recovery of debts not exceeding 40s. late currency; and there is also a constabulary police station. The living is a rectory and vicarage, in the diocese of Cloyne, and in the patronage of the Bishop: the tithes amount to £738. 9. 2¾., and the glebe comprises about 4¼ acres. The church is a plain neat edifice with a square tower, originally surmounted by a spire, which was taken down in 1815. The R. C. parish is co-extensive with that of the Established Church: the chapel of Glauntane was rebuilt in 1821, and is situated in a picturesque glen; there is also a chapel at Kilpadder, in a dilapidated state, which is about to be rebuilt. There are places of worship for Wesleyan Methodists and Independents. About 120 children are taught in three public schools, of which one was founded and endowed with 4 acres of land by the Misses Lombard, and is supported by subscription, aided by an annual donation from the rector; another was built by the late, and aided with £10 per annum and school requisites by the present, Mr. Newman, and an annual donation from the Rev. Mr. Becher; the third is held in the Methodist chapel, and supported by subscription. There are also ten private schools, in which are about 830 children, and three Sunday schools. The late Mrs. Newman bequeathed £200 late currency, the interest to be divided annually between ten poor men and ten widows, to enable them to provide a dinner on Christmas-day. The late Rev. H. Newman also bequeathed £100 for distribution annually among the poor. The extensive remains of the castle of Dromineen, the ancient residence of the O'Callaghans, occupy a bold and romantic situation on the southern bank of the Blackwater, and command an extensive view of the surrounding country, in which Mount Hilary, the property of Lord Lismore, recently planted by Capt. Townsend, and on which are the remains of an ancient building called Money's Castle, forms a conspicuous and interesting object.

KILSHANNY, a parish, in the barony of CORCOMROE, county of CLARE, and province of MUNSTER, 2¼ miles (N.) from Ennistymon, on the road to Kilfenora; containing 2013 inhabitants. Here was formerly a cell to the abbey of Corcomroe, which at the dissolution was, with its appurtenances, mills, and fisheries, granted to Robert Hickman. The parish comprises 9349 statute acres, as applotted under the tithe act, and chiefly under tillage: there is a considerable portion of bog. A court for the manor of Corcomroe is occasionally held by the seneschal at Kilshanny, for the recovery of small debts. It is a rectory, in the diocese of Kilfenora, partly appropriate to the deanery, but chiefly impropriate in R. M. G. Adams, Esq.: the tithes amount to £158, of which £150 is payable to the impropriator, and the remaining £8, being the tithes of the townland of Ballymacrenan, to the dean. In the R. C. divisions this parish is held separately and gives name to the district: the chapel is at Kilshanny. In a school under the superintendence of the R. C. clergyman about 90, and in a private school about 70, children are educated. At Smithstown, a seat of Viscount Powerscourt, are the ruins of an ancient castle.

KILSHARVAN, a parish, in the barony of LOWER DULEEK, county of MEATH, and province of LEINSTER, 3 miles (S.) from Drogheda, on the road to the Naul; containing 487 inhabitants, of which 169 are in the hamlet, which contains about 30 houses. It comprises 2061 statute acres, of which about 40 are woodland and 100 waste: the land is of moderately good quality, and is almost equally divided between pasture and tillage. Here is plenty of limestone; and on the Nanny water are extensive bleach-works, the property of A. Armstrong, Esq., contiguous to whose tastefully laid out grounds are the picturesque ruins of the old church, the burial-ground of which is still used. The other principal seats are Mount Hanover, the residence of J. Mathews, Esq.; Cooper Hill, of J. Cooper, Esq.; and Annagor, of P. Mathews, Esq. It is a vicarage, in the diocese of Meath, forming part of the union of Colpe; the rectory is partly impropriate in G. Pepper, Esq., and partly appropriate to the vicarage. The tithes amount to £110, of which £74 is payable to the impropriator, and £36 to the vicar. There is a glebe of 3½ acres, valued at £12 per annum. In the R. C. divisions it forms part of the union or district of St. Mary's, Drogheda. A bequest of £10 per ann. was made by the late H. Smith, Esq., to the poor of this parish and Colpe.

KILSHEELAN, a parish, partly in the barony of UPPER THIRD, county of WATERFORD, but chiefly in that of IFFA and OFFA EAST, county of TIPPERARY, and province of MUNSTER, 5 miles (W. N. W.) from Carrick-on-Suir, on the road from Clonmel to Waterford; containing 1531 inhabitants, of which number, 283 are in the county of Waterford. The village comprises 57 houses and 290 inhabitants, and is a constabulary police station. Here is a bridge over the river Suir. The principal seats are Newtown Anner, the residence of Lady Osborne; Landscape, of — Congreve, Esq.; and Gurteen, of E. Power, Esq., of which only the stables are yet built. Adjoining the magnificent woods of this demesne, which contains a cromlech, is a large ravine composed of strata of red sandstone, white silicious sandstone, and soft slaty rock, which decomposes into a pure yellow ochreous earth. It is a vicar-

age, in the diocese of Lismore, united to the rectory of Kilmurry, and in the gift of the Marquess of Ormonde, in whom the rectory is impropriate. The tithes amount to £380. 11. 11., of which £250. 7. 2. is payable to the vicar, and the remainder to the impropriator; the tithes of the benefice amount to £754. 19. 1. In the R. C. divisions it forms part of the union or district of Kilgrat or Riverstown, and contains a chapel. About 80 children are educated in two schools, one of which is principally supported by Lady Osborne. The late W. Power, Esq., of Ballydino, left 30 acres of land and £5000 for the establishment of an almshouse, which is not yet finished. Here are some remains of the ancient church and of a castle, also a large moat.

KILSHINANE, or KILLISHANE, a parish, in the barony of CLANMAURICE, county of KERRY, and province of MUNSTER, 5 miles (S.) from Listowel, on the road to Castleisland, containing 1668 inhabitants. It is bounded on the south-east by the Knockfodery, or Lackfodery, mountains; and consists chiefly of mountain pasture and bog: coal exists, but has not been worked. It is in the diocese of Ardfer and Aghadoe; the rectory is impropriate in the Earl of Cork, and the vicarage forms part of the union of Kilflyn. The tithes, amounting to £149.15.2., are payable in equal portions to the impropriator and the vicar. In the R. C. divisions the parish is partly included in the district of Listowel, but chiefly in that of Lixnaw. The ruins of the old church still exist in the burial-ground, near which is a holy well, resorted to by the peasantry for devotional purposes.

KILSHINE, a parish, in the barony of MORGALLION, county of MEATH, and province of LEINSTER, 7 miles (N. by W.) from Navan, on the road from Dublin to Kingscourt; containing 654 inhabitants. This parish was the scene of a skirmish during the disturbances of 1798. It comprises 1369 statute acres, as applotted under the tithe act, three-fourths of which are under a good system of tillage; there is some bog. Petty sessions are held at George's Cross every Monday. Mountainstown House, the handsome residence of A. H. C. Pollock, Esq., is situated in a fine demesne of 300 plantation acres. The living is a rectory, in the diocese of Meath, united by act of council in 1809 to the rectory of Clongill, and in the patronage of the Crown and the Bishop, the former having one turn and the latter two. Although the rectories are thus nominally united, they are held by two incumbents. The tithes amount to £92. 6. 2., and the value of the benefice is £284 per annum. The church, which is a very neat structure with a spire, was rebuilt by a gift of £800 from the late Board of First Fruits, in 1815. The glebe-house is in Clongill, where there is a glebe of 21 acres, valued at £63 per annum, besides a glebe in this parish of 7 acres, valued at £21. In the R. C. divisions it forms part of the union or district of Castletown-Kilpatrick. There is a national school, in which about 90 children are educated, and to which Sir W. Plunket de Bathe, Bart., subscribes £15 per annum, besides allowing a house and ground.

KILLSILLAGH, a parish, in the barony of IBANE and BARRYROE, county of CORK, and province of MUNSTER, 6 miles (S. E. by S.) from Clonakilty; containing 166 inhabitants. This small parish, which is entirely surrounded by the parish of Lisle, comprises

only 237 statute acres, as applotted under the tithe act, the whole of which belongs to the see of Ross. The land is very fertile, and is wholly under cultivation; the substratum is clay slate, and the chief manure sea weed and sand, which are obtained with facility in great abundance; there is neither waste land nor bog. It is a rectory, in the diocese of Ross, forming part of the union of Lislee: the tithes amount to £42. 14. 2. In the R. C. divisions it is part of the union or district of Abbeymahon. There are some slight remains of the ancient parish church, to which is attached a small burial-ground.

KILSKERRY, a parish, in the barony of OMAGH, county of TYRONE, and province of ULSTER, 7 miles (N. by E.) from Enniskillen, on the road to Omagh; containing, with the market-town of Trillick, 8790 inhabitants. This place, during the war of 1641, was attacked by the Irish forces under Sir Phelim O'Nial, whom the inhabitants succeeded in driving back to the mountains; but they suffered severely in a subsequent attack, in which the assailants were successful. Near Corkhill Lodge are the remains of a fortress, which was garrisoned by the inhabitants, who resolutely defended the ford of the river, where a handsome bridge was subsequently erected. The army of Jas. II. encamped twice in this parish during his contest with Wm. III., and marched hence against Enniskillen. The parish, which is six miles long and as many broad, comprises, according to the Ordnance survey, 20,439 statute acres, of which 14,650 are applotted under the tithe act; the surface is boldly undulating and the soil generally fertile. The system of agriculture is rapidly improving; more than 1000 acres of waste land have been already brought into cultivation, principally under the encouragement of the rector. The principal seats are Trillick Lodge, the property of Gen. Archdall, near which are the remains of Castle Mervyn, built by a person of the name of Mervyn, from whom Gen. Archdall derives his title to his estate in this county; Relagh, of J. H. Story, Esq.; Corkhill Lodge, of J. Lendrum, Esq.; Corkhill, of the Rev. A. H. Irvine; and the glebe-house, of the Rev. J. Grey Porter. There are two other seats almost dilapidated, which were formerly the residences of the Barton and Bryan families. There are several mountains in the parish, and several lakes, from which small streams descend to Lough Erne, between which and Lough Foyle it is in contemplation to form a communication by a canal. There is a small establishment for milling blankets. A manorial court, petty sessions, and fairs are held at Trillick, *which see*. The living is a rectory and vicarage, in the diocese of Clogher, constituting the corps of the prebend of Kils Kerry in the cathedral of Clogher, in the patronage of the Bishop: the tithes amount to £675. 9. 4. The glebe-house, a spacious and handsome residence, surrounded by old plantations, was built in 1774 at an expense of £1200, of which £92. 6. was a gift from the late Board of First Fruits. The glebe comprises 380 acres of profitable land, valued at £1 per acre, besides which there are 636¾ acres of mountain glebe, which is annually in process of being reclaimed and rising in value. The church, an elegant structure in the early English style, with a square tower surmounted by an octagonal spire, was built in 1790, at an expense of £1060, defrayed by the Rev. Dr. Hastings; the original spire was taken down

and the present one erected in 1830, at the expense of the parish. Divine service is performed by the clergymen of the Establishment in the Wesleyan meeting-houses at Trillick, monthly in winter, and once a fortnight in summer. The R. C. parish is co-extensive with that of the Established Church; the chapel, a spacious building, is at Maralough. There are places of worship for Wesleyan and Primitive Methodists at Trillick. The parochial school is supported by the rector and the Association for Discountenancing Vice, and a school-house at Magheralough was built by the Rev. A. H. Irvine, curate, on land given by Col. Perceval, who allows a salary to the master; one by J. H. Story, Esq., a female school on the glebe by Mrs. Porter, and there are four other public schools, 12 private, and six Sunday schools, and a dispensary. Here was a monastery in the 7th century, of which no vestiges can be traced, nor are any particulars of its history recorded.

KILSKYRE, or KILSKEER, a parish, in the barony of UPPER KILLS, county of MEATH, and province of LEINSTER; containing, with the post-town of Crossakeel and several villages, 4537 inhabitants. An abbey was founded here at a very early period, which was destroyed by the Danes, but some of its ruins still exist. The parish comprises about 11,340 statute acres, as applotted under the tithe act, which are chiefly under tillage. There are about 800 acres of bog and waste land, and abundance of limestone. Near Bensfort extensive operations for draining the land are in progress. The principal seats are Newgrove, the residence of H. O'Reilly, Esq.; Miltown, of J. Kearney, Esq.; Silvan Park, of W. Keating, Esq.; the glebe-house, of the Rev. C. Osborne; and Boltown, the property of Col. Battersby. The village of Kilskyre, which is the property of W. Blayney Wade, Esq., comprises 29 neatly built houses and 156 inhabitants. Petty sessions and fairs are held at Crossakeel, *which see*. The living is a rectory, in the diocese of Meath, and in the patronage of the Crown; the tithes amount to £425. There is a glebe-house, with a glebe of 22 acres. The church, which is a handsome structure with a lofty spire, is built on an eminence at Crossakeel, and has been recently repaired by a grant of £137 from the Ecclesiastical Commissioners. In the R. C. divisions this is the head of a union or district, comprising Kilskyre, Clonabreny, and Diamor, and containing chapels at Kilskyre and Ballinlough, the latter of which is a neat edifice. There is a school at Crossakeel on Erasmus Smith's foundation, in which about 100 children are educated, and to which W. Blayney Wade, Esq., contributes £6 per annum, besides granting two acres of land, on which the school-house was erected at an expense of £200, partly defrayed by Mr. Wade and partly by the trustees. There are also two private schools, in which about 120 children are educated, and a Sunday school. Viscount Killeen has given a site for a school-house at Kilskyre, and another is about to be established at Ballinlough.

KILSUB, or BAWNBOY, a village, in the parish of TEMPLEPORT, barony of TULLAGHAGH, county of CAVAN, and province of ULSTER, 3 miles (N.W.) from Ballyconnell, on the road to Swanlinbar; containing 24 houses and 60 inhabitants. A fair is held here on the first Monday, and petty sessions on the second Monday, in every month. Near Bawnboy is the seat of

F. Hasard, Esq., in a well-planted demesne; and there is a small boulding-mill.

KILTACAMOGUE.—See KILDECAMOGUE.

KILTALE, a parish, in the barony of LOWER DEECE, county of MEATH, and province of LEINSTER, 3½ miles (W.) from Dunshaughlin, on the road from Summerhill to Skryne; containing 405 inhabitants. It is a vicarage, in the diocese of Meath, forming part of the union of Knockmark; the rectory is impropriate in Lord Dunsany. The tithes amount to £71. 5., payable to the impropriator, who allows a stipend for the discharge of the clerical duties. In the R. C. divisions it is part of the union or district of Kilmore. About 40 children are educated in a private school.

KILTALLA, or KILTALLAGH, a parish, in the barony of TRUGHENACKMY, county of KERRY, and province of MXTNSTER, If mile (N. by E.) from Milltown, on the road to Tralee; containing, with the town of Castlemaine (which is separately described), 1727 inhabitants, of which number, 387 are in the town. This parish extends from the river Maine, on the souths to the mountain of Slieve Meesh on the north, a portion of which latter is within its limits: it comprises 4821 statute acres, as applotted under the tithe act, and valued at £2880 per annum, having a fine alluvial soil on a substratum of limestone: there is some light bog on the mountain. The limestone is generally burnt for manure, and at Anna is a quarry of good brown stone adapted for building. The seats are Laharun, the residence of F. Walker, Esq.; Kiltalla Glebe, of the Rev. J. Murphy, the rector; and Anna, of the Rev. D. O'Connor, P. P. At Ballycrispin, the estate of the Right Hon. T. Spring Rice, was formerly the residence of his maternal ancestors. The living is a rectory, in the diocese of Ardferit and Aghadoe, united since 1682 to the rectory of Kilgarrilander and the rectory and vicarage of Currans, together constituting the union of Kiltallagh, in the gift of the Crown. The tithes amount to £166. 6. 4½., and of the entire union to £487.4. 9½. The glebe-house was rebuilt in 1820, by aid of a gift and loan from the late Board of First Fruits. There is a glebe in each parish; that of Kiltallagh comprises about six acres, and those of the entire union 19¾ acres. The church is a small plain edifice with a square tower, rebuilt in 1816, for which purpose the late Board granted a loan of £600. In the R. C. divisions this parish forms part of the union or district of Castlemaine, which also comprises the parish of Kilgarrilander, and contains the chapels of Kiltallagh and Boulteens; the latter is in Kilgarrilander. The children of the parishioners generally attend Lady Godfrey's free school at Milltown, in the adjoining parish of Kilcoleman.

KILTARTAN, a parish, iix the barony of KILTARTAN, county of GALWAY, and province of CONNAUGHT; containing, with part of the post-town of Gort, and part of the village of Clonnearl, 2930 inhabitants. It comprises 5529 statute acres, as applotted under the tithe act. Here is very little bog and some rocky waste land j limestone is abundant, bears a high polish, and is obtained in very large square slabs. At Ballylee is a quarry of fine black marble. The principal seats are Coole, the handsome residence of R. Gregory, Esq.; Ballymantane, of E. Lombard Hunt, Esq.; Raheen, of J. O'Hara, Esq.; Ballylee Castle, of P. Carrig, Esq.; Roseville, of J. Heuston, Esq.; and Ballintown, of Capt.

Lahiffe. It is a rectory, in the diocese of Kilmacduagh, forming part of the union and corps of the deanery of Kilmacduagh; the tithes amount to £175.7. 8½. The R. C. parish is co-extensive with that of the Established Church, and has a stone chapel built in 1837, for which R. Gregory, Esq., gave £60. About 150 children are educated in three private schools. There are the ruins of a large castle at Castletown, in good preservation. Kiltartan gives the title of baron to Viscount Gort.

KILTEAL, or KILTEEL, a parish, in the barony of MARYBOROUGH EAST, QUEEN'S county, and province of LEINSTER, 2¼ miles (N. W.) from Stradbally, on the road to Maryborough; containing 1116 inhabitants. It is a vicarage, in the diocese of Leighlin, forming part of the union of Dysartenos j the rectory is impropriate in Lord Carew. The tithes amount to £176. 3. 9¾., of which £117. 9.2¼. is payable to the impropriator, and the remainder to the vicar. In the R. C. divisions it forms part of the union or district of Maryborough.

KILTEEL, a parish, in the barony of SOUTH SALT, county of KILDARE, and province of LEINSTER, 5½ miles (E. N. E.) from Naas, on the road from Dublin to Ballymore-Eustace; containing 755 inhabitants, of which number, 253 are in the village. The village comprises 43 houses, and is a constabulary police station; fairs are held in it on May 1st, June 24th, Sept. 29th, and Nov. 2nd. The parish contains 2935 statute acres. It is a vicarage, in the diocese of Dublin, forming part of the union of Rathmore; the rectory is impropriate in Col. Luke Allen. The tithes amount to £98.16. 2¼., of which £65.17- 5½. is payable to the impropriator, and the remainder to the vicar. In the R. C. divisions it is part of the union or district of Blessington. Here are the ruins of a castle.

KILTEELY.—See LISTEELY.

KILTEEVAN, a parish, in the barony of BALLINTOBBER, county of ROSCOMMON, and province of CONNAUGHT, 2 miles (S. E.) from Roscommon., on the road to Lanesborough j containing 2568 inhabitants. It is bounded by Lough Ree and the river Shannon on the east, and contains a great quantity of bog. The principal seats are Kiltiven House, the residence of J. E. Mapother, Esq.; and Beechwood, of D. O'Farrell, Esq. It is a vicarage, in the diocese of Elphin, forming part of the union of Roscommon; the rectory is impropriate in the representative of the late Viscount Kingsland. The tithes amount to £115. 4. 8., of which £65. 4. 8. is payable to the impropriator, and the remainder to the vicar. In the R. C. divisions it is part of the union or district of Roscommon, and has a chapel. About 100 children are educated in two private schools, to one of which Mrs. Mapother contributes £5 annually.

KILTEEVOCK, or KILTEEVOGE, a parish, in the barony of RAPHOE, county of DONEGAL, and province of ULSTER, 5 miles (N. W.) from Stranorlar, on the river Finn; containing 4365 inhabitants. This parish, which was formed by separating some townlands from Stranorlar, comprises, according to the Ordnance survey, 41,131¼- statute acres, of which pi are water. The land is of middling quality and principally in pasture; there is a considerable quantity of reclaimable bog and some mountain land, which is used for grazing. A lead mine was opened here in 1775, but was soon relinquished as unprofitable. Fairs are held at Cloghanbeg on Feb. 1st, May 19th, Aug. 25th, and Nov. 19th, for cattle, yarn,

linen, and drugget. The principal seats are Cloghan Lodge, the residence of Sir T. C. Style, Bart., and Gleninore, of C. Style, Esq. A manorial court formerly held here was discontinued in 1831. The living is a perpetual curacy, in the diocese of Raphoe, and in the patronage of the Rector of Stranorlar, to whom the rectory is appropriate: the tithes amount to £126. The perpetual curate's income consists of £50 late currency from the rector of Stranorlar, £25 from Primate Boulter's fund, and the glebe, valued at £16 per ann. The glebe-house was built in 1799 by a gift of £450 and a loan of £50 from the late Board of First Fruits; the glebe comprises 30 acres. The church is a plain building. The R. C. parish is co-extensive with that of the Established Church, and is called Glenfin, at which place is the chapel, a plain building, erected in 1825 by subscription. About 240 children are educated in three public schools, one of which is aided by donations from Col. Robertson's fund, and 30 in a private school; there are also a Sunday school and a dispensary.

KILTEGAN, a parish, partly in the barony of RATHVILLY, county of CARLOW, and partly in the barony of BALLINACOR, but chiefly in that of UPPER TALBOTSTOWN, county of WICKLOW, and province of LEINSTER, 3 miles (W. N. W.) from Hacketstown, on the road to Baltinglass; containing 3815 inhabitants, of which number, 136 are in the village. This parish comprises 15,681 statute acres, under an improving system of agriculture, and there is a large tract of bog and mountain land. Limestone gravel is burnt for manure, and granite is abundant. High Park is the residence of E. H. Westby, Esq.; the original mansion was burnt by the insurgents in 1798; the demesne, which comprises about 400 statute acres, contains some very fine old timber. Hume Wood is the residence of W. W. Fitzwilliam, Esq. The village contains 22 houses and a dispensary, and is a station of the peace preservation police, of which there is one also at Fortgranite. A patent exists for eight fairs in the year, but none are held. The living is a vicarage, in the diocese of Leighlin, episcopally united, in 1804, to the rectory and vicarage of Kilranelagh, and in the patronage of the Bishop by agreement with the Crown; the rectory is impropriate in Sir R. Steele, Bart. The tithes amount to £516, of which £340 is payable to the impropriator, and £176 to the vicar; the tithes of the union amount to £369.16.11. Adjoining the church is the glebe-house, for the erection of which the late Board of First Fruits, in 1816, gave £400 and lent £370: the glebe comprises 20 acres, for which £2 per acre is paid. The church is a handsome edifice with an embattled tower and spire, erected by a gift of £500 and a loan of £320 from the same Board; it was enlarged in 1826, at an expense of £1200, half of which was defrayed by the Board, and has been recently repaired by a grant of £191 from the Ecclesiastical Commissioners. In the R. C. divisions the parish forms part of the union or district of Hacketstown, and has a chapel at Kilmoat. In the village is a school supported by the trustees of Erasmus Smith's charity; the school-house was built at an expense of £300; there are about 52 children of both sexes in the school. There is also a national school for males and females; the school-house is in the old chapel-yard. At High Park and Kilmoat are raths; on opening one at the former place, about three years since, an urn of coarse pottery was

discovered, which contained ashes and bones. There are ancient burial-places on the townlands of Kiltegan and Drim.

KILTENNEL, a parish, in the barony of IDRONE EAST, county of CARLOW, and province of LEINSTER, 3¼ miles (N. E. by N.) from Graigue, on the road to Enniscorthy; containing 3206 inhabitants. It comprises 1826 statute acres, as apportioned under the tithe act, and is in a wild district bordering on Mount-Leinster. The living is a vicarage, in the diocese of Leighlin, and in the patronage of the Bishop; the rectory is impropriate in Lord Cloncurry. The tithes amount to £385, of which £250 is payable to the impropriator, and £135 to the vicar. The church, which is in Killedmund, is a neat building. In the R. C. divisions it forms part of the union or district of Borris. There are a parochial and a national school, in which about 280 children are educated; and two private schools, in which are about 200 children. The ruins of the old church are covered with ivy; there are also the remains of a chapel at its eastern end, which was erected in 1789 by Capt. E. Byrne, and the fragments of a granite cross and a cairn.

KILTENNEL, or COURTOWN, a parish, in the barony of BALLAGHKEEN, county of WEXFORD, and province of LEINSTER, 2 miles (S. E.) from Gorey, on the sea-side road from Wexford to Dublin; containing 1389 inhabitants. This parish, which is also called Kilbride, is situated on the Irish Channel and bounded on the south by the Awen-o-varra river; it comprises 4372 statute acres, as apportioned under the tithe act, of which the greater portion is under tillage and the remainder good pasture and meadow land. The soil is generally fertile and the system of agriculture improving. On Tara Hill, of which the greater part is in this parish, are some quarries of good building stone, which supply the surrounding neighbourhood. Courtown, the elegant seat of the Earl of Courtown, is situated in a retired spot on the banks of the Awen-o-varra, which winds through the richly-wooded demesne; the grounds are tastefully laid out, and from the house is obtained a glance of the sea through a vista in the surrounding plantations. Seafield, held by Walter Hore, Esq. from the Earl of Courtown, is situated about a mile and a half to the north of Courtown. There are several boats belonging to this place, which are employed in the Courtown fishery, and great quantities of cod are taken off the coast; but from the uncertainty of the voyage to Dublin, by which the cargo is frequently spoiled before it reaches the market, the value of the fishery has been very much diminished. To obviate this evil an act was obtained, in 1824, for the construction of a harbour at or near the mouth of the Awen-o-varra river, to be called the Courtown harbour. This work, originally planned and begun, by the late A. Nimmo, Esq., was for a time much retarded in its progress, from the shifting nature of the sands off the coast, and from other unforeseen impediments; but these obstacles have been surmounted, and the works, which have been for the last two years under the direction of Francis Giles, Esq., engineer, who has greatly improved the original plan, are now considerably advanced. A lock, 14 feet deep, and capable of admitting vessels of upwards of 100 tons, has been constructed of hewn granite, through which, by a diversion of

its course, the river has been brought, supplying a body of water which may be employed in scouring the channel, where there is constantly a depth of eight feet of water. The entrance is between two parallel piers, with flood-gates leading into the basin, which is capable of receiving about 60 vessels of 100 tons, and is also the receptacle of the small Chapel river. The harbour is entered at Lloyd's, and when completed it is intended to introduce well-boats, by which the fish may be kept alive during the voyage. Several good slated houses and other buildings have been erected along the quay, and there is a constabulary police station.

The living is a rectory, in the diocese of Ferns, and in the patronage of the Earl of Courtown; the tithes amount to £150. A glebe-house has been lately built at the joint expense of the Earl of Courtown and the incumbent, the Rev. F. Owen; and there is a glebe of 30 acres. The church, a handsome edifice in the later English style, with a square embattled tower, is situated on a well-wooded eminence, and is a conspicuous and interesting feature in the landscape. In the R. C. divisions the parish forms part of the union of Ballygarret. Schools for children of both sexes, with apartments for a master and mistress, who have also an acre of land rent-free, were erected by the Earl of Courtown, and are supported by subscription; and there is a Sunday school under the superintendence of the Protestant clergyman. The late Hon. T. Stopford, D.D., successively rector of this parish, dean of Ferns, and bishop of Cork, bequeathed £300; and Lady Anne Hore, wife of the Rev. T. Hore, of Ham Common, county of Middlesex, bequeathed £100, to the poor of this parish. At Courtown is a chalybeate spring; and in an ancient burial-ground, called "Prospect," are the vaults of the Courtown and Seafield families, with monuments to Mary, Countess of James George, third Earl of Courtown, who died April 14th, 1823; and to Lady Anne, wife of W. Hore, Esq., who died April 4th, 1808. The lordship of Courtown gives the title of earl and baron to the head of the noble family of Stopford.

KILTERNAN, a parish, in the half-barony of RATHDOWN, county of DUBLIN, and province of LEINSTER,  $6\frac{3}{4}$  miles (S. by E.) from Dublin, on the road to Enniskerry; containing 913 inhabitants. This parish, which joins the county of Wicklow at the remarkable pass called the Scalp, comprises  $3190\frac{3}{4}$  statute acres, as apportioned under the tithe act: the land is rocky and mountainous, abounding with heath, and there is a considerable quantity of waste, but the system of agriculture is improving; there is some good bog. It abounds with remarkably fine granite, which is quarried for building, flagging, and other uses; great numbers are employed in cutting the stone on the spot, which is afterwards sent to Dublin. The principal seats are Springfield, the residence of T. Thompson, Esq., a handsome modern mansion, commanding a fine view of the two Sugar Loaf mountains and the adjacent country; Glancullen, of C. Fitz-Simon, Esq., M. P. for the county, finely situated in a handsome demesne, surrounded with interesting scenery; Kingstown Lodge, of J. Brennan, Esq., a handsome villa with an Ionic portico, in tastefully disposed grounds; Kilternan House, formerly belonging to the monks of St. Mary's Abbey, Dublin, and now the property of R. Anderson, Esq., commanding a fine view

of the hill of Howth and Killiney bay; Kilternan Cottage, of R. D. Dwyer, Esq.; Kingstown House, of the Rev. — M<sup>c</sup>Namara; Jamestown, of J. Rorke, Esq.; and Fountain Hill, of B. Shaw, Esq. Part of the Three Rocks mountain is in this parish, which abounds with boldly diversified and strikingly majestic scenery. The mountains at Glancullen abound with grouse. On the road to Enniskerry, and within two miles of that beautiful village, is the Scalp, a deep natural chasm in the mountain, forming a narrow defile with lofty and shelving ramparts on each side, from which large detached masses of granite of many tons weight have fallen; on each side large masses of detached rock are heaped together in the wildest confusion, apparently arrested in their descent, and threatening every moment to crush the traveller by their fall. On entering the ravine from Dublin, the Great Sugar Loaf mountain appears to close up the egress, but on advancing the view expands and becomes exceedingly beautiful, embracing the two mountains of that name, Bray Head, and the fine country in the neighbourhood. There are a cotton and a paper mill, each employing about 40 persons. A twopenny post has been established at the small village of Golden Ball, which is partly within the parish.

The living is a vicarage, in the diocese of Dublin, united to that of Kilgobbin, and in the patronage of the Archbishop and the Archdeacon, the former having one and the latter two presentations; the rectory is inappropriate in Sir Compton Domville, Bart., C. Fitz-Simon, Esq., and Mrs. Anderson. The tithes amount to £186. 3. 8., of which £66. 1. 7. is payable to Sir C. Domville, £63. 11. 8. to Mr. Fitz-Simon, £9.18. 11. to Mrs. Anderson, and £46.11. 6. to the vicar; the gross tithes of the benefice are £196. 11. 6. The glebe-house was built by a gift of £450 and a loan of £50 from the late Board of First Fruits, in 1816; the glebe comprises 14 acres of profitable land. The church, a handsome edifice in the later English style, was erected in 1826, at an expense of £1900, of which £900 was a gift from the late Board of First Fruits, £500 from the late Lord Powerscourt, and £500 raised by assessment; the Ecclesiastical Commissioners have recently granted £181 for its repair. In the R. C. divisions the parish forms part of the union of Sandymount and Glancullen, at which latter place is a neat chapel with a burial-ground. At Glancullen a monastery was founded in 1835, on a piece of ground given by Mr. Fitz-Simon. About 200 children are taught in two public schools, of which one at Glancullen is supported by the National Board, and one at the Scalp by subscription. There are some remains of the ancient parish church, a picturesque ruin of the earliest ages; there are several raths, and in the demesne of Kilternan House is a cromlech. The Rev. Father O'Leary composed several of his works while on a visit with the Fitz-Simon family, at Glancullen, in this parish.

KILTESKILL, a parish, partly in the barony of LOUGHREA, but chiefly in that of LEITRIM, county of GALWAY, and province of CONNAUGHT, 2 miles (S. E.) from Loughrea, on the road to Woodford; containing 900 inhabitants. This parish is bounded on the south by the Slievebaughta mountains, and comprises 2734 statute acres, as apportioned under the tithe act. It is a vicarage, in the diocese of Clonfert, forming part of the

union of Loughrea; the rectory is partly appropriate to the bishoprick, and partly to the corps of the prebend of Kilteskil in the cathedral of Clonfert. The tithes amount to £88.1.1., of which £20.9- 8½. is payable to the Ecclesiastical Commissioners, £10. 5. 4½. to the prebendary, and £57. 6. to the vicar. In the R. C. divisions it forms part of the union or district of Killeenadeema, and contains a chapel.

KILTESKIN, or TITESKIN, a parish, in the barony of IMOKILLY, county of CORK, and province of MUNSTER, 2¾ miles (S. by W.) from Cloyne, near Cork harbour; containing 450 inhabitants. This parish, which comprises 1010 statute acres, formed part of the union of Aghada, which was held *in commendam* by the Bishops of Cloyne till the death of Bishop Brinkley, in 1835, when it became a separate rectory and vicarage, in the diocese of Cloyne, and in the gift of the Crown: the tithes amount to £201. 14. 9. There is a glebe of 9 acres; and it is in contemplation to build a church. In the R. C. divisions it forms part of the union or district of Cloyne. Near the ruins of the old church is a holy well, much frequented on the 15th of August; adjoining which is a stone with a rude representation of the crucifixion.

KILTEYNAN, or KILTINAN, a parish, in the barony of MIDDLETHIRD, county of TIPPERARY, and province of MUNSTER, 2¼ miles (S. E.) from Fethard, on the road to Clonmel; containing 1216 inhabitants. It comprises 4127 statute acres, as apportioned under the tithe act. Kiltinan Castle, the seat of R. Cooke, Esq., consists of an ancient circular tower, the walls of which are seven feet thick, and a residence erected on the old site by the late E. Cooke, Esq. It stands on a nearly perpendicular limestone rock, 90 feet high, and commands a fine view of the Waterford mountains. There is a very fine well in the castle, covered by a circular tower, and approached by 90 steps. The river Clash-anly runs close to the castle, and at the extremity of the demesne joins the Anner. In the demesne is a copious spring, constantly flowing from a cavern in a limestone rock, also the ruins of the parochial church. The parish is in the diocese of Cashel; the rectory is sequestrated and vested in the Ecclesiastical Commissioners, who pay a stipend to the curate of Fethard for performing the occasional duties; the tithes amount to £320. In the R. C. divisions it forms part of the union or district of Fethard, and has a chapel at Kilstusty. There is a public school, in which about 150 children are educated.

KILTHOMAS, a parish, partly in the barony of KILTARTAN, but chiefly in that of LOUGHREA, county of GALWAY, and province of CONNAUGHT, 6 miles (N. W.) from Gort, on the road to Loughrea; containing 3066 inhabitants. This parish comprises 6026 statute acres, as apportioned under the tithe act. The seats are Lime Park, the residence of C. Wallace, Esq.; and Copard, of E. Mahon, Esq. It is a vicarage, in the diocese of Kilmacduagh, forming part of the union of Killinane; the rectory is appropriate to the see and to the prebend of Kinvarra in the cathedral of Kilmacduagh. The tithes amount to £152. 10., of which £34. 10. is payable to the Ecclesiastical Commissioners, £18 to the prebendary, and £100 to the vicar. The R. C. parish, which is also called Peterswell, from a holy well which is much visited, is co-extensive with that of the Established Church, and

has a handsome chapel, built in 1836 at an expense of £700, on a site given by Blake Foster, Esq., and towards the erection of which R. Gregory, Esq., gave £30. The old chapel is now used as a school-house. There are two private schools, in which about 110 children are educated.

KILTIGAN, a parish, in the barony of IFFA and OFFA EAST, county of TIPPERARY, and province of MUNSTER, ¾ of a mile (N. W.) from Clonmel, on the road to Caher; containing 190 inhabitants. This parish comprises 1053 statute acres, as apportioned under the tithe act; the lands, which are chiefly arable, are generally in the occupation of experienced farmers, and consequently under an improved system of cultivation. Limestone is quarried, chiefly for burning, and there are indications of coal, in sinking for which some wavelite was discovered, of which some beautiful specimens were procured. The principal seats are Hey wood, the residence of C. Ryall, Esq.; Glenconnor, of J. Bagwell, Esq.; Summerville, of W. H. Bradshaw, Esq.; and the handsome residence of R. Moore, Esq. It is a rectory, in the diocese of Lismore, forming part of the union and corps of the prebend of Donoughmore in the cathedral of Lismore; the tithes amount to £93. 13. 10. The church is an ancient structure in a very dilapidated state.

KILTOGEGAN.—See GAULSKILL.

KILTOGHART, a parish, in the barony and county of LEITRIM, and province of CONNAUGHT; containing, with part of the post-town of Carrick-on-Shannon, and the villages of Drumshambo, Leitrim, and Jamestown (which are separately described), 16,434 inhabitants. It comprises 20,669 statute acres, as apportioned under the tithe act, and valued at £11,942 per annum: the land is chiefly under tillage, and there is much bog and mountain, also quarries of freestone and limestone. Part of the mountain Slieve-an-irin and several small lakes are in this parish, in which rise the hills of Sheemore, said to contain caves of considerable depth. The principal seats are Jamestown Lodge, the residence of F. O'Beirne, Esq.; Port, of J. H. Peyton, Esq.; Lismore Lodge, of the Very Rev. Dr. Slevin, V.G.; Caldra Lodge, of G. McDermott, Esq.; Castlecarrow, of C. R. Peyton, Esq.; Newbrook, of F. Keon, Esq.; and Keon brook, of J. D. Brady, Esq. At Drumhearny extensive plantations have been laid out by P. Latouche, Esq. The living is a rectory and vicarage, in the diocese of Ardagh, and in the patronage of the Bishop; the tithes amount to £601. The glebe-house was erected by a gift of £100 and a loan of £1050 from the late Board of First Fruits, in 1819, and the Ecclesiastical Commissioners have lately granted £174 for its repair: the glebe comprises 200 acres. There is a church at Carrick-on-Shannon, and one in Drumshambo. In the R. C. divisions the parish forms two unions or districts, one called Kiltoghart and Gowel, which has chapels at Carrick-on-Shannon, Jamestown, and Gowel; the other called Kiltoghart-Murhane, which has a chapel at Murhane. There are a Primitive and Wesleyan Methodist meeting-house at Carrick-on-Shannon, and a Wesleyan Methodist meeting-house at Drumshambo. There are twelve public schools, to one of which Mr. P. Latouche allows a house and three acres of land, besides subscribing £15 annually; and to another Lord Duncannon subscribes £5. 5. About 1000 children are

educated in these schools, and about 100 in three private schools. At Port are the remains of a monastery, which was converted into a castle to command the ford across the Shannon.

KILTONANLEA, or DOONASS, a parish, in the barony of TULLA, county of CLARE, and province of MUNSTER, 7 miles (S. S. W.) from Killaloe, on the road to Limerick, and on the river Shannon; containing 4061 inhabitants. It comprises 6595 statute acres, as apportioned under the tithe act, mostly in tillage. Limestone, in which marine shells are found imbedded, is quarried near Clonlara and chiefly burnt for manure: there is some bog. A branch of the Shannon navigation, about four miles in length, passes through this parish, to avoid the falls of Doonass between Limerick and Killaloe, and affords a daily communication by steam and other boats with those places. At Doonass are extensive bleaching establishments; and at Clonlara are a public dispensary and a station of the constabulary police. Petty sessions are held weekly on Friday at the latter place, where also a manorial court is occasionally held for the recovery of small debts; and efforts have been recently made to re-establish the fairs usually held on March 17th, June 11th, and Sept. 21st and 29th, each continuing for two days. The seats are Doonass House, the residence of Sir Hugh Dillon Massy, Bart., beautifully situated on the Shannon; Summer Hill, of H. Dillon Massy, Esq.; Water Park, of S. Bindon, Esq.; Erina House, of G. Vincent, Esq.; Erina, of Jas. Lysaght, Esq.; Rosehill, of P. O'Callaghan, Esq.; Elm Hill, of Mrs. Davis; Bellisle, of H. Mahon, Esq.; Landscape, of P. W. Creagh, Esq.; Springfield, of M. Gavin, Esq.; Parkview, of Capt. Kingsmill; Newtown, of A. Walsh, Esq.; Mount Catherine, of G. Lloyd, Esq.; Runnard, of Capt. J. Walsh; and Doonass Glebe, of the Rev. T. Westrop. The living is a rectory and vicarage, in the diocese of Killaloe, episcopally united from time immemorial to the vicarage of Killokenedy, together forming the union of Kiltonanlea, or Doonass, in the patronage of the Bishop: the tithes amount to £341.10. 9¼., and the entire tithes of the benefice to £445. 5. 8¾. The glebe-house was erected in 1810, when £597 was lent and £200 given by the late Board of First Fruits for that purpose: the glebe comprises 6a. 1r. 10p. The church, at Clonlara, is a neat building with a square tower surmounted by pinnacles; for the erection of the tower and gallery the same Board granted £300, in 1831. In the R. C. divisions the parish forms part of the union or district of Doonass, which also comprises parts of the parishes of Killaloe and Killokenedy: the parochial chapel at Clonlara, erected in 1815, is a large and well-built structure; and there is a chapel at Trugh, in the parish of Killaloe. In a school under the patronage of Lady Massy (who gives the school-house rent free), the parochial school under the superintendence of the rector, a school under that of the R. C. clergyman, and in two private schools, about 290 children are educated. Within the limits of the parish are the ruined castles of Rhinnuagh, Newtown, and Coolistigue; and several ancient raths or forts. The "Falls of Doonass," on the Shannon, as seen from Sir H. D. Massy's demesne, have a striking and highly picturesque effect: the river, which above the falls is 300 yards wide and 40 feet deep, here pours its vast volume of water over large

masses of rock extending upwards of a quarter of a mile along its course, and producing a succession of falls forming a grand and interesting spectacle.

KILTOOM, or KILTOMB, a parish, in the barony of ATHLONE, county of ROSCOMMON, and province of CONNAUGHT, 5 miles (N. W.) from Athlone, on the road to Roscommon; containing 4514 inhabitants. This parish, which is situated on Lough Ree, comprises 7510 statute acres, as apportioned under the tithe act; the soil is light but fertile, and the lands are generally in a profitable state of cultivation; the system of agriculture is improved, and there is a moderate portion of bog. The scenery is pleasingly diversified. The principal seats are Hodson's Bay, that of L. Hodson, Esq., pleasantly situated on the shore of Lough Ree, in tastefully disposed grounds commanding a fine view of the lake and the river Shannon; Grove, of J. Sproule, Esq.; New Park, of Mrs. Smythe, a handsome residence pleasantly situated; and Rockhill, of E. Hodson, Esq. The living is a vicarage, in the diocese of Elphin, united by act of council, in 1784, to the vicarage of Camma, together forming the union of Kiltoom, in the patronage of the Bishop; the rectory is impropriate in the Incorporated Society. The tithes amount to £155, of which £65 is payable to the impropiators, and the remainder to the vicar; the gross tithes of the benefice are £200. The glebe-house is situated about a mile from the church; the glebe comprises 20¾ acres. The church, which is in good repair, was built in 1785 by a gift of £390 from the late Board of First Fruits; the tower is castellated and the occasional residence of Sir Frederic French. The R. C. parish is co-extensive with that of the Established Church; a spacious chapel is now being built. There is a private school, in which are about 45 children.

KILTOOMY, or KILTORNEY, a parish, in the barony of CLANMATTRICE, county of KERRY, and province of MUNSTER, 9½ miles (S. W. by S.) from Listowel, on the river Brick; containing 1728 inhabitants. It comprises 6298 statute acres, as apportioned under the tithe act, of which about one-half consists of arable land, and the remainder of marshy land and bog. Limestone gravel is found near Kiltoomy and used for manure. It is in the diocese of Ardfert and Aghadoe; the rectory is impropriate in the Earl of Cork, and the vicarage forms part of the union of Kilflyn: the tithes, amounting to £120, are payable in equal portions to the impropiator and the vicar. In the R. C. divisions it forms part of the union or district of Lixnaw. The ruins of the old church still exist: it was the cemetery of the Fitzmaurices prior to the erection of the mausoleum near Lixnaw to John, the third Earl of Kerry. Near Shanavally is a chalybeate spring.

KILTORA, or KILTURRAGH, a parish, partly in the barony of COSTELLO, county of MAYO, but chiefly in that of CORRAN, county of SLIGO, and province of CONNAUGHT, 5 miles (S. by W.) from Ballymote, on the road to Castlebar; containing 2481 inhabitants. This parish comprises 7009 statute acres, as apportioned under the tithe act: the land is principally under a gradually improving system of tillage; a large quantity of waste land has been brought into cultivation; there is a considerable extent of bog. Doo Castle, the seat of J. M. McDonnell, Esq., occupies the site of an ancient fortress, of which there are still some remains near the present



house. The living is a vicarage, in the diocese of Achonry, forming part of the union of Emlyfadd; the rectory is impropriate in Sir H. C. Montgomery, Bart. The tithes amount to £229. 13. 4½., of which £109. 7. 6. is payable to the lessee of the impropiator, and £120. 5. 10½. to the vicar. In the R. C. divisions the parish forms part of the union or district of Buninaden. There are two private schools, in which are about 200 children. There are numerous Danish raths in the parish; and about three miles westward from Colloony are the remains of Meemlough castle, built by T. B. O'Hara; the walls are still entire and are perforated by flights of steps.

KILTORAGHT, a parish, in the barony of CORCOMROE, county of CLARE, and province of MUNSTER, 3½ miles (W.) from Curofin, on the road from Kilfenora to Ennis; containing 1145 inhabitants. In the civil divisions it is not known as a parish, having merged into that of Kilfenora: it comprises about 3080 statute acres, as apportioned under the tithe act, a large portion of which consists of mountain pasture and bog. The living is a rectory and vicarage, in the diocese of Kilfenora; the rectory forms part of the union and corps of the deanery; the vicarage was episcopally united, in 1795, to that of Clouney, together constituting the union of Kiltoraght in the gift of the Bishop. Of the tithes, amounting to £90, two-thirds are payable to the rector, and the remainder to the vicar. The church, for the erection of which the late Board of First Fruits gave £800, in 1813, having been injured during the late disturbances, is now in a dilapidated state; divine service is performed at the glebe-house, for the erection of which the same Board gave £450, and lent £62, in 1814. In the R. C. divisions the parish forms part of the union or district of Kilfenora: a chapel is now being erected at Inchioveagh, on the new line of road to Ennistymon. About 110 children are educated in a private school. There are some remains of a castle at Inchioveagh.

KILTORKIN, a parish, in the barony of KNOCKTOPHER, county of KILKENNY, and province of LEINSTER; containing 176 inhabitants. This parish comprises 1012 statute acres, as apportioned under the tithe act. It is a rectory and vicarage, in the diocese of Ossory, forming part of the union of Knocktopher; the tithes amount to £43. In the R. C. divisions it is part of the union or district of Ballyhale.

KILTORMER, a parish, in the barony of LONGFORD, county of GALWAY, and province of CONNAUGHT, 3¼ miles (N. W.) from Eyrecourt, on the road to Loughrea; containing 2133 inhabitants. It comprises 4859 statute acres, as apportioned under the tithe act, and a considerable quantity of reclaimable bog. Here is a constabulary police station. The principal seats are Eyreville, an elegant mansion in the Italian style of architecture, the residence of T. Stratford Eyre, Esq., by whom it was built; Bellevue, of W. Lawrence, Esq.; Mount Pleasant, of Chas. Seymour, Esq.; Skycur, of P. Callaghan, Esq.; Ballydonagh, of F. Madden, Esq.; and Chilhame, of De La Warr Digges, Esq. The living is a vicarage, in the diocese of Clonfert, episcopally united in 1813 to the rectories and vicarages of Kiltoran and Abbeygormagan, and in the patronage, of the Bishop; the rectory is appropriate to the bishop and deanery of Clonfert. The tithes amount to £101. 10. 9¼.,

of which £41. 10. 9¼. is payable to the Ecclesiastical Commissioners, £27. 13. 10¼. to the dean, and £32. 6. 1¾. to the vicar; the tithes of the benefice amount to £200. 18. 5½. The glebe-house was erected by a gift of £450 and a loan of £145 from the late Board of First Fruits, in 1818: there is a glebe of two acres. The church, which is in the village of Kiltormer-Kelly, was built in 1815 on a site given by T. Stratford Eyre, Esq., by a gift of £600 and a loan of £200 from the same Board, and has been recently repaired by a grant of £109 from the Ecclesiastical Commissioners; it is a neat edifice with a square tower, enclosed in a planted area. In the R. C. divisions the parish is the head of a union or district, comprising also part of Clonfert, and has a chapel at Kiltormer-Kelly. The parochial school, in which 50 children are educated, is aided by a donation of £6 annually from the incumbent; and there is a national school, in which nearly 400 children are taught, for which J. Prendergast, Esq., gave the site and £50 towards its erection. There are also two private schools of about 90 children. At Ballydough, on the south side of the road, are the foundations of a large castle. A holy well here is resorted to annually on the last Sunday in July by numbers of the peasantry.

KILTORMER-KELLY, a village, in the parish of KILTORMER, barony of LONGFORD, county of GALWAY, and province of CONNAUGHT, 7 miles (S. by E.) from Ballinasloe: the population is returned with the parish. This is a rising village, in a well cultivated district, within 5 miles of the Grand Canal; and has cattle fairs on the 17th of Feb. May, Aug., and Nov. A fine quarry of black marble has been recently discovered in the vicinity. Here are the parish church, R. C. chapel, and national school. It is the estate of Charles Kelly, a friar, whose ancestors founded Kilconnell Abbey, and some others in this county.

KILTORNEY.—See KILTOOMY.

KILTRISK, a parish, in the barony of GOREY, county of WEXFORD, and province of LEINSTER, 6½ miles (S.) from Gorey, on the river Awen-o-varra, and two miles from the Eastern coast; containing 690 inhabitants. This parish comprises 2971 statute acres, as apportioned under the tithe act, and chiefly under tillage. It is a rectory, in the diocese of Ferns, forming part of the union of Leskinferre and of the corps of the treasurer ship of Ferns cathedral: the tithes amount to £126, out of which £23. 1. 6. is paid to the perpetual curate of the recently formed ecclesiastical district of Glascarrick, *which see*. In the R. C. divisions it is part of the union or district of Ballygarret.

KILTRUSTAN, a parish, in the barony and county of ROSCOMMON, and province of CONNAUGHT, 2¾ miles (N. N. W.) from Strokestown, on the road to Elphin; containing 3543 inhabitants. It comprises 4870 statute acres, as apportioned under the tithe act, and principally under an improving system of tillage. There is also a large quantity of bog, with quarries of excellent limestone, also limestone gravel and marl, and on the lands of Tubberpatrick some very fine potters' earth. Lead ore has been found, but is not worked. The principal seats are Tubberpatrick, the residence of Mulloy McDermott, Esq.; Cloneen, of Gilbert Hogg, Esq.; and Cretta Cottage, of Capt. Dillon. It is a vicarage, in the diocese of Elphin, forming part of the union of Bumlin; the rectory forms part of the corps of the prebend of Kil-

goghlin. The tithes amount to £312. 10., of which £208. 6. 8. is payable to the vicar, and £104. 3. 4. to the prebendary. In the R. C. divisions it is part of the union or district of Strokestown, and has a chapel. It is in contemplation to build a Presbyterian meeting-house. About 60 children are educated in a public, and 130 in three private schools. Here are the remains of a monastery, the burial-ground of which is still much used, also of a castle, which belonged to O'Connor Roe; and a well, dedicated to St. Patrick.

KILTUBRID, a parish, in the barony and county of LEITRIM, and province of CONNAUGHT, 7 miles (N. E.) from Carrick-on-Shannon, on the road to Ballinamore; containing 6508 inhabitants. It comprises 12,088 statute acres, as apportioned under the tithe act, including 60 of woodland, besides 2429 acres of bog and mountain: the land is chiefly under spade husbandry. On the northern side of Slieve-an-irin iron ore is found in the beds of the mountain streams, and limestone on their banks; and on the south and west sides are indications of rich beds of that metal. Thick strata of it are also visible in the beds of Barnameena and the neighbouring cataracts. Under the south and west brow of Slieve-an-irin is a stratum of coal, and large and deep beds of pipe-clay and yellow ochre are found in the channels of several of the mountain streams, particularly about Aughacashel, intermingled with flinty gravel or silicious sand. Near the top of the mountain at Aughacashel is a large mass of heavy, smooth, pea-green, viscous earth, intermixed with sparkling yellow sand, of which there is a great quantity about two miles north westward. Freestone is abundant, and here are some sulphureous springs. Remains of several disused furnaces are visible near the mountain, and under its brow is a deep cavity, in which the waters disappear and emerge about a mile to the west of its base. Here are several lakes; one is much resorted to from a belief that the water will cure the erysipelas. The principal seats are Loughscur, the residence of R. McNamara, Esq.; Annadale, of W. Randal Slacke, Esq.; Driney, of G. H. C. Peyton, Esq.; Laheen, of J. Reynolds Peyton, Esq.; and Aughacashel, of J. Johnston, Esq., near which coal is partially worked by the peasantry. The living is a rectory and vicarage, in the diocese of Ardagh, and in the patronage of the Bishop: the tithes amount to £248. The glebe-house was erected by aid of a loan of £530 from the late Board of First Fruits, in 1825: the glebe comprises 470 acres, about three-fourths of which are unprofitable land. The church is a plain building, erected, by aid of a gift of £440 from the same Board, in 1785; and recently repaired by a grant of £168 from the Ecclesiastical Commissioners. The R. C. parish is co-extensive with that of the Established Church, and is also called Cashcarrigan; there is a chapel on the townland of Rosgarbon. About 750 children are educated in six public schools, to one of which Lord Southwell subscribes £7, and to another £6. 6. per annum. On an island in Lough Scur, are the remains of Castle John, which was built by John Reynolds in the reign of Elizabeth, and was frequently attacked by the O'Rourkes; and on another island are the ruins of a square fortress, which was used for a prison by the Reynolds family. In Mr. McNamara's demesne is a cromlech, called by the peasantry *Leaba Dearmud i Graine*, or "Darby and Graine's Bed, or

Altar." There are some remains of an old church, with a burial-ground attached.

KILTULLAGH, a parish, partly in the barony of KILCONNELL, but chiefly in that of ATHENRY, county of GALWAY, and province of CONNAUGHT, 3 miles (E. by S.) from Athenry, on the road to Loughrea; containing 3069 inhabitants. A cell of the third order of Franciscans was founded here prior to the year 1441. The parish comprises 4870 statute acres, as apportioned under the tithe act, and is moderately well cultivated. Kiltullagh House is the seat of J. D'Arcy, Esq., in whose demesne is a fine chalybeate spring. It is a vicarage, in the diocese of Clonfert, forming part of the union of Kilconickny; the rectory is appropriate to the bishoprick, deanery, and archdeaconry of Clonfert, and to the vicarage. The tithes amount to £204. 11., of which £23. 1. 6½. is payable to the Ecclesiastical Commissioners, £4. 12. 3. to the dean, £32. 6. 1¾. to the archdeacon, and £144. 11. 0¾. to the vicar. In the R. C. divisions it is the head of a union or district, comprising the parishes of Kiltullagh and Killmordaly, in each of which is a chapel. There is a Dominican convent at Esker, consisting of seven friars: it is pleasantly situated, and the chapel has a handsome spire. Connected with it is a school of about 600 children, 50 of whom are clothed and many of them fed. There are also a private school, in which about 120 children are educated, and a Sunday school.

KILTULLAGH, a parish, in the barony of BALLINTOBER, county of ROSCOMMON, and province of CONNAUGHT, 5¼ miles (W. by S.) from Castlerea, on the road to Tuam; containing 7106 inhabitants. A monastery for Franciscan friars of the order of Pcenitentia was erected here soon after the year 1441. About a quarter of the parish is bog; the remainder is arable and pasture land, with about 30 acres of plantation, principally at Coshla, the sporting-lodge of W. R. Wills, Esq. Here is much limestone and sandstone, and the valleys abound with iron ore, which was formerly smelted, as is evident from the existence of an old furnace. Here is an excellent chalybeate spring. The living is a rectory and vicarage, in the diocese of Tuam, united by act of parliament, in 1711, to the rectories and vicarages of Aghavower, Annagh, Becan, Knock, and Templetogether, and in the patronage of the Bishop: the tithes amount to £227. 6. 11½., and of the benefice to £775. 7. 8¾. There is no glebe-house; the glebe comprises 3a. 26p. The church is a neat building, erected about 1826 by a loan of £700 from the late Board of First Fruits. The R. C. parish is co-extensive with that of the Established Church, and has chapels at Garranlahan and Cloonfad. There are two public schools, to one of which the rector subscribes £5, and W. R. Wills, Esq., £4 annually, and the latter gentleman is erecting a school-house near the church; to the other Mrs. Wills subscribes £2 per annum. About 120 children are educated in these schools, and about 830 in eight private schools.

KILTURK, a parish, in the barony of BARGY, county of WEXFORD, and province of LEINSTER, 9 miles (S. by W.) from Wexford, on the road to Kilmore; containing 817 inhabitants. This parish is situated at the western extremity of the lake of Tacumshane, and extends to the sea, by which it is bounded on the south. It comprises 1954 statute acres, as apportioned under the tithe act,

and chiefly under tillage; the system of agriculture is in that improved state which generally prevails in this part of the country; sea-weed, which is found in abundance, is the principal manure. The chief seats are Ballyhealy, the residence of Higatt Tench, Esq.; Woodville, of the Rev. R. King; and Sweetbriar Lodge, of Mr. J. Wilson. The lake is frequented by an abundance of wild ducks and other wild fowl. It is a vicarage, in the diocese of Ferns, forming part of the union of Tomhaggard; the rectory is inappropriate in Lord Robert Tottenham. The tithes amount to £188. 14. 7., of which £108. 1. is payable to the impropriator, and £80. 13. 7. to the vicar. The church is a neat edifice; it had originally a tower, which fell down soon after its erection. In the R. C. divisions it is part of the union or district of Kilmore. A small school is partly supported by Mr. Day, who gives the use of the school-house rent-free. There are some remains of a castle originally of considerable extent, now consisting only of portions of two of the towers; the mound by which it was surrounded was levelled about 30 years since, and is now under cultivation.

KILTURRAGH — See KILTORA.

KILTYCLOGHER, or SARAHVILLE, a village, in the parish of CLONCLARE, barony of DROMAHAIRE, county of LEITRIM, and province of CONNAUGHT; containing 130 inhabitants. This village, which consists of about 25 houses, has been recently built by C. H. Tottenham, Esq., under the north-eastern range of the Glenfarne mountains. A market is held every Friday in a good market-house and is well attended, there being no other within seven miles. Fairs are held on the 14th of every month: here is a constabulary police station, and a R. C. chapel is in progress of erection.

KILVARNET, a parish, in the barony of LINEY, county of SLIGO, and province of CONNAUGHT, 5 miles (N. by W.) from Ballymote, on the mountain road from Sligo to Ballina; containing 2360 inhabitants. This parish, which is situated on the river Owenmore, comprises 2465 statute acres, as apportioned under the tithe act. The surface is mountainous, and agriculture is in a backward state, but a considerable tract of mountain is gradually being reclaimed; there is a moderate quantity of bog, but little more than what is requisite for fuel; limestone is quarried both for building and agricultural purposes. The principal seats are Temple House, that of Col. A. Perceval, a handsome modern mansion, on the border of a fine lake and in an extensive and well-planted demesne, in which the ruins of the ancient house of Knights Templars, from which it takes its name, form an interesting object on the margin of the lake; Annachmore, of Major C. K. O'Hara, a handsome residence delightfully situated in an ample demesne enlivened by the windings of the river Owenmore, over which is a handsome bridge, and commanding, from the summit of Cloyne Hill, a fine view of the course of the river, the distant hills of Knocknaree and Benbulbin, the Ox mountains, and the picturesque hills of Knocknashee and Knockmuckleta, with much of the fine country in the neighbourhood; and Summerton, of the Rev. T. D. Carrol. The linen manufacture is carried on by individuals to a small extent, and there is a bleach-green at Ballinacarrow, where fairs are held on May 19th, June 16th, Oct. 14th, and Dec. 14th for cattle, pigs, and yarn; fairs are also held at Templehouse. Petty ses-

sions are held at Coolany, where a penny post has been established. It is a vicarage, in the diocese of Achonry, forming part of the union of Killoran; the rectory is appropriate to the deanery. The tithes amount to £76. 12. 3¼., of which £35. 1. 6½ is payable to the dean of Achonry, and the remainder to the vicar. In the R. C. divisions it is part of the union or district of Collooney; the chapel is at Ballinacarrow. There is a place of worship for Baptists. About 400 children are taught in four public schools, of which two are supported by Col. Perceval and Major O'Hara; and there is a private school, in which are about 50 children. The preceptory of Knights Templars, anciently called *Druim-ahradh* and subsequently *Teachtemple*, was founded in the reign of Henry III., and on the suppression of that order was given by Edw. II. to the Knights Hospitallers. There are also some ruins of the old churches of Killoran and Kilvarnet.

KILVECONTY.—See KILBEACONTY.

KILVEMNON, or KILMANANIFF, a parish, in the barony of SLIEVARDAGH, county of TIPPERARY, and province of MUNSTER, 5 miles (S. S. W.) from Callan, on the road to Fethard; containing 4530 inhabitants. It comprises about 8100 statute acres, exclusively of about 1600 of bog; and includes within its limits part of the lofty mountain of Slieve-na-Man. About four-fifths of the land are arable, the remainder pasture; it is moderately productive, but in many parts is low and wet; the surface is ornamented with some plantations and hedgerows. The river Anner has a subterraneous course for about a quarter of a mile, and works the Compsey Mill. The principal seats are Killaghy Castle, the residence of J. Despard, Esq., which was the residence of Baron Tobin, and was taken by Cromwell, who gave it to a Col. Green, from whom it has descended to its present proprietor; Gurteen, of the Rev. W. O'Brien; the glebe-house, of the Rev. E. Labarte; and Ballylanigan, the property of the Cramer family. The living is a rectory and vicarage, in the diocese of Cashel, and in the gift of the Archbishop: the tithes amount to £675. 6. 6½. There is a glebe-house, with a glebe of 6 acres. The church is a plain structure. The R. C. parish is co-extensive with that of the Established Church, and is called Mullinahone, where there is a chapel. There are five private schools, in which about 330 children are educated.

KILVINE, a parish, in the barony of CLANMORRIS, county of MAYO, and province of CONNAUGHT, 4½ miles (N. W.) from Dunmore, on the road to Ballinrobe; containing 1925 inhabitants. It comprises 5670 statute acres, principally under tillage, and contains a great quantity of bog and some waste land. The principal seats are Cartown, the residence of J. Sheridan, Esq.; Killan, of F. French, Esq.; Rockfort, of T. Sheridan, Esq.; and Oldtown Cottage, of W. Bourke, Esq. The living is a rectory and vicarage, in the diocese of Tuam, and in the patronage of the Archbishop; the tithes amount to £116. 6. 1¼. In the R. C. divisions the parish forms part of the union or district of Ballindangan. About 110 children are educated in a private school.

KILVOLANE, a parish, in the barony of OWNEY and ARRA, county of TIPPERARY, and province of MUNSTER, on the road from Thurles to Limerick; containing, with the post-town of Newport (which is separately described), 3802 inhabitants. It comprises 8568

statute acres, as applotted under the tithe act, and valued at £7427 per annum. There were formerly large tracts of waste land, which, from the facility of procuring lime, have been partly reclaimed and are rapidly coming into cultivation. The system of agriculture is improved; there are large tracts of valuable bog, and several quarries of excellent limestone, which is procured and burnt for manure. Grit-stone of good quality for building is also extensively quarried; and copper mines of good ore were formerly worked with success, but have been discontinued. The scenery is finely diversified; the river Clare intersects the parish, affording advantageous sites for mills, and on the south-eastern side forms a boundary between the counties of Tipperary and Limerick. Clare Glen, which is beautifully picturesque, has been recently planted. The principal seats are Barna, the residence of H. Lee, Esq., and Mount Philips, of W. Philips, Esq., the demesnes of which are richly embellished with stately oaks; Ballymakeogh, of W. Ryan, Esq.; Mount Rivers, of R. Philips, Esq.; Bloomfield, of E. Scully, Esq.; Fox Hall, of J. O'Brien, Esq.; Clonsingle, of R. Young, Esq.; Derry-leagh Castle, of G. Ryan, Esq.; Rose Hill, of H. Hawkshaw, Esq.; and Lacklands, of the Rev. Dr. Pennefather. A corn-mill and a tuck-mill have been erected on the river Clare, near Newport. It is a rectory and vicarage, in the diocese of Cashel, forming part of the union of Kilnerath, or St. John's, Newport; the tithes amount to £461. 10. 10. The church, towards the repair of which the Ecclesiastical Commissioners have recently granted £530, is a neat edifice, situated at Newport. In the R. C. divisions the parish forms part of the union or district of Newport, in which town is the chapel. The parochial school, in which about 120 children are taught, is endowed with 20 acres of land and is aided by subscriptions; and there are six private schools, in which are about 260 children. There are some remains of the ancient parochial church at Ballymakeogh; the cemetery is still used as a burial-ground.

KILWATERMOY, a parish, in the barony of COSHBRIDE, county of WATERFORD, and province of MUNSTER, 2 miles (S. E.) from Tallow, on the river Blackwater; containing 2527 inhabitants. The surface is in general mountainous. The principal seats are Moor Hill, the residence of W. Moore, Esq.; Sapperton, of S. Moore, Esq.; and Headborough, of the Rev. Percy Scott Smyth. These are handsome seats surrounded with plantations and ornamented with the river Bride, over which there is a wooden bridge. Here is also Janeville, the property of A. Keily, Esq. It is a vicarage, in the diocese of Lismore, forming part of the union of Tallow; the rectory is impropriate in the Duke of Devonshire. The tithes amount to £265. 16. 11., of which £177. 4. 7½. is payable to the impropriator, and £88. 12. 3½. to the vicar. A handsome church was erected about 1831 by a gift of £900 from the late Board of First Fruits. In the R. C. divisions it is part of the union or district of Knockamore, and contains a chapel. There is a parochial school of 25 children under the superintendence of the vicar, to which Stephen Moore, Esq., contributes £30 annually; also a private school of about 35 children. Near the site of the old church is a natural cavern.

KILWAUGHTER, a parish, in the barony of UPPER GLENARM, county of ANTRIM, and province of ULSTER,

1 mile (W. S. W.) from Larne, on the road to Ballymena; containing 2016 inhabitants. This parish comprises 9803½ statute acres, of which 11½ are under water, about one-third is arable, and a very large portion mountain and waste land, particularly Agnew Hill, which has an elevation of 1558 feet above the level of the sea. The lands near the castle are in a high state of cultivation; there is some bog, and limestone and basalt are abundant. Kilwaughter Castle, the elegant mansion of E. J. Agnew, Esq., proprietor of nine-tenths of the parish, and for several centuries the residence of that family, is situated within a beautiful and extensive demesne. In the plantation above the castle is a place called Dhu Hole, a fissure in the limestone rock, into which falls a river that is nowhere seen again till it enters Lough Larne. There are some extensive cotton-mills in the parish, that formerly employed more than 1000 persons, but are now unoccupied; linen cloth is woven in some parts. It is a rectory, in the diocese of Connor, forming part of the union and corps of the prebend of Cairncastle in the cathedral of Connor. A perpetual curacy has been recently instituted, called the curacy of Cairncastle and Kilwaughter, which is endowed with the tithes of the latter parish, amounting to £90. The church is at Cairncastle; the glebe, in this parish, was purchased by the late Board of First Fruits, which also built an excellent glebe-house, in 1813. There is a small R. C. chapel at Craiganorn. About 200 children are taught in three public schools. The late Mr. Agnew bequeathed £10 per annum to the poor. There are some slight remains of the old church in the castle demesne.

KILWEILAGH, or KILLOULAGH, also called KILLEVEILAGH, a parish, in the barony of DELVIN, county of WESTMEATH, and province of LEINSTER, 2 miles (S. W.) from Castletown-Delvin, on the road to Mullingar; containing 1313 inhabitants. This parish comprises 5311 statute acres, as applotted under the tithe act, and principally in pasture; and contains abundance of limestone and limestone gravel. It is watered by the river Deel, with which several small lakes are connected on its northern side, and on the eastern there is a large tract of bog. Contiguous to this is Bracklyn Castle, the fine seat and demesne of T. J. Fetherston H., Esq. Here are also Rockview, the residence of Mrs. R. Fetherston H.; Dysart, of N. Ogle, Esq.; and Gigginstown, of Capt. Brabazon O'Connor. It is a vicarage, in the diocese of Meath, forming part of the union of Kilcumney; the rectory is impropriate in N. Ogle, Esq. The tithes amount to £152. 6. 1¾., of which £115. 7. 8¼. is payable to the impropriator, and the remainder to the vicar. In the R. C. divisions it is part of the union or district of Castletown-Delvin, and contains a chapel. About 110 children are educated in two private schools. There are many raths, containing very large human bones; and at Rockview is an ancient building covered with ivy.

KILWHELAN, or KILPHELAN, a parish, in the barony of CONDONS and CLONGIBBONS, county of CORK, and province of MUNSTER, 1½ mile (S.) from Mitchelstown, near the road to Kilworth; containing 343 inhabitants. For all civil and ecclesiastical purposes it has merged into the parish of Brigown. It is a rectory, in the diocese of Cloyne, entirely impropriate in Wm.

## KIL

Norcott, Esq. In the R.C. divisions it forms part of the union or district of Mitchelstown.

KILWORTH, a market and post-town, and a parish, in the barony of CONDONS and CLONGIBBONS, country of CORK, and province of MUNSTER, 20 miles (N. N. E.) from Cork, and 106 (S. W.) from Dublin, on the mail coach road from Cork to Dublin; containing 3038 inhabitants, of which number, 1963 are in the town. This place was the scene of some battles in the war of 1641 and during the usurpation of Cromwell, by whom the manor was given to Fleetwood, whose name it still bears. In July, 1642, the castle of Cloghlea, on the banks of the river Funcheon, near the town, said to have been built by the family of the Condons, and at that time the property of Sir Richard Fleetwood, was taken by Lord Barrymore and the custody of it entrusted to Sir Arthur Hyde, from whom it was afterwards taken by a descendant of the original founder, who surprised the garrison and either put them to death or detained them prisoners. The town is situated on the river Funcheon, over which is a neat stone bridge of six arches, about a mile above its confluence with the Blackwater: it consists principally of one long irregular street, containing 343 houses, of which several are well built and of handsome appearance, and is sheltered by a low mountain ridge, which rises immediately behind it. There are several mills on the river, the principal of which are the Maryville flour-mills, the property of Laurence Corban, Esq., generally employing from 20 to 30 men, and producing annually about 12,000 barrels of flour; there is also a flax-mill belonging to Dr. Collet, and adjoining the town is a mill for oatmeal. The market is on Friday, but since the rise of the town of Fermoy, only 2 miles distant, it has been gradually declining; the fairs are on Jan. 25th, Easter-Tuesday, Corpus Christi day, Sept. 11th, Nov. 21st, and Dec. 10th. The market-house is a neat building near the church; there is a constabulary police station, and a manorial court is held every three weeks for the recovery of debts under 40s. late currency, with jurisdiction over this parish and parts of the parishes of Kilcrumper and Macrony.

The parish comprises 6521 statute acres, as apportioned under the tithe act, and valued at £2973 per ann.; the soil is good; about one half of the land is under tillage, and the remainder in pasture; the system of agriculture has been much improved and is still advancing; and there is little waste land except reclaimable mountain. There is no bog; consequently fuel is scarce. Limestone of good quality abounds, and is quarried chiefly for agricultural purposes. Moore Park, the seat of the Earl of Mountcashel, is a noble and spacious mansion, situated on the right bank of the Funcheon, which flows through a richly wooded demesne of 800 acres, comprehending much beautiful and interesting scenery. Within the grounds is Cloghlea castle, a lofty square tower rounded at the angles, and situated on the highest ground on the bank of the river, commanding one of its most important passes. The other seats are Maryville, the residence of L. Corban, Esq., a handsome mansion of recent erection and finely situated on the Funcheon; Woodview, the neat modern residence of Lieut. F. Prangnall, R. N.; and Rushmount, of D. Geran, Esq. The living is a vicarage, in the diocese of Cloyne, episcopally united to the vicarages of Kilcrumper,

## KIN

Macrony, and Leitrim, by act of council, in 1692, together constituting the union of Kilworth, in the patronage of the Bishop; the rectory is impropriate in W. Charters, Esq. The tithes amount, to £340, one-half payable to the impropriator and the other to the vicar; the vicarial tithes of the union amount to £850. The glebe-house, situated in the parish of Kilcrumper, was erected by the present incumbent, assisted by a gift of £100 and a loan of £1300 from the late Board of First Fruits, in 1820; attached to it are 34 acres of glebe, and there are 10 more acres in the union. The church, an old structure, has lately been thoroughly repaired by a grant of £371 from the Ecclesiastical Commissioners. In the R. C. divisions the parish is the head of a union or district, which, with the exception of part of the parish of Kilcrumper, attached to the district of Fermoy, is co-extensive with that of the Established Church; the parochial chapel at Kilworth is a neat and spacious edifice; and there is a chapel at Coolmahon, in the parish of Macrony. The parochial school is supported by the interest of a bequest of £500 by the Rev. Dr. Moore, a late incumbent, and an annual donation from the vicar: the school house, which is a neat building, has 2 acres of land rent-free attached to it. Another school is chiefly supported by Lady Mountcashel, who also patronises a Sunday school; and a large national school-house was erected in the R. C. chapel-yard in 1883. There are also four private schools in the parish in which and in the public schools are about 220 children. A dispensary and a temporary fever hospital have been opened for the poor. The only relic of antiquity is the lofty tower of Cloghlea castle, already noticed. In that part of the demesne of Moore Park called the Castle field, numerous copper and silver coins, and some human skeletons, have been found. There are several ancient raths, under some of which appear to be chambers or subterraneous apartments. Kilworth gives the inferior title of Baron to the family of Moore, Earls of Mountcashel.

KINAWLEY, a parish, partly in the barony of TULLAGHAGH, county of CAVAN, partly in that of GLENAWLEY, but chiefly in that of KNOCKNINNY, county of FERMANAGH, and province of ULSTER, 6 miles (N. W.) from Ballyconnell, on the road to Enniskillen; containing, with the post-town of Swanlinbar, which is separately described, 16,077 inhabitants. According to the Ordnance survey it comprises 51,004 statute acres, of which 15,346½ are in the county of Cavan; and, including islands, 35,657½ are in the county of Fermanagh; of the latter number, 2895 acres are in Upper Lough Erne, and 645¼ in small loughs. Agriculture is in a good state; there is a considerable quantity of bog, and limestone and freestone are abundant. Cuilcagh mountain, which, according to the Ordnance survey, is 2188 feet high, is in the Cavan part of the parish. The river Shannon rises at the base of this mountain from a deep circular gulph, 20 feet in diameter, and there is another deep gulph about three-quarters of a mile from this, in which the flowing of water may be heard. The elevation of the source of the Shannon above Lough Allen is 115 feet, and above the sea 275 feet. Petty sessions are held every fortnight at Derrilin, where fairs are held on May 27th and Oct. 27th. The principal seats are Mount Prospect, the residence of Blaney Winslow, Esq.; Dresternan, of D. T. Winslow, Esq.; Prospect Hill,

of A. Maguire, Esq.; and Cloghan, of D. Winslow, Esq. The living is a rectory and vicarage, in the diocese of Kilmore, and in the patronage of the Bishop; the tithes amount to £369. 4. 7½. The glebe-house was erected in 1822, by aid of a loan of £787 from the late Board of First Fruits. There is a church at Derrilin, and one at Swanlinbar, which is in a ruinous state. In the R. C. divisions the parish forms two unions or districts, called Kinawley, in which are chapels at Kinawley and Swanlinbar; and Knockaninny, in which are chapels at Knockaninny, Glassmullen, and Drumderrig. There are eight public schools, in which about 850 children are educated, and 13 private schools, in which are about 570, also seven Sunday schools.

KINEAGH, a parish, partly in the barony of RATHVILLY, county of CARLOW, but chiefly in that of KILKEA and MOONE, county of KILDARE, and province of LEINSTER, 2 miles (W. by S.) from Baltinglass, on the road from Dublin to Wexford; containing 1441 inhabitants. Agriculture is improving, and there is fine granite for building. The principal seats are Bettyfield, the residence of — Hutchinson, Esq.; Ricketstown, of the Rev. J. Whitty; Philipstown, of J. Penrose, Esq. The living is a vicarage, in the diocese of Dublin, and in the patronage of the Vicars Choral of St. Patrick's cathedral, Dublin; the rectory is partly appropriate to the Bishop of Kildare and the vicars choral of St. Patrick's, and partly impropriate in the Duke of Leinster, H. Gumming, Esq., and J. D. Duckett, Esq. The tithes amount to £334. 2. 2½., of which £80 is payable to the bishop, £80 to the vicars choral, £21. 17. 9. to the Duke of Leinster, £14. 11. 7. to H. Cumming, Esq., £22. 9. to J. D. Duckett, Esq., and £114. 14. 3½. to the vicar. There is a glebe-house, and the glebe comprises 18a. 3r. 24p. A neat church was built about 1834, by a grant of £900 from the late Board of First Fruits. In the R. C. divisions it is partly in the union or district of Castledermot, in the diocese of Dublin, and partly in that of Rathvilly, in the diocese of Kildare and Leighlin. Here are the ruins of the old church and of an abbey.

KING'S COUNTY, an inland county of the province of LINSTER, bounded on the east by the county of Kildare; on the north, by that of Westmeath, and a small portion of Meath; on the west by those of Tipperary, Galway, and Roscommon, from the two latter of which it is separated by the Shannon, and on the south by the Queen's county and Tipperary. It extends from 52° 48' to 53° 24' (N. Lat.), and from 7° 0' to 8° 0' (W. Lon.); comprising an area, according to the Ordnance survey, of 528,166 acres, of which 394,569 are cultivated land, 133,349 unprofitable mountain and bog, and 248 are under water. The population, in 1821, amounted to 131,088, and in 1831, to 144,225.

This part of the island, owing to its inland situation, is not noticed by Ptolemy; recourse must therefore be had to the early native writers as the only source whence to ascertain its former state. From these it has been concluded that, at a very remote period, the county formed part of the territory denominated *Hy Falgia*, which included also those of Meath, Westmeath, Dublin, and Kildare. It was also included, together with the Queen's county, Dublin, and Kildare, under the denomination of *Hy Laoighois*, the chieftain of which territory resided at Dunamase, in the Queen's county. Afterwards,

this territory, or, as some say, the southern part of it only, was included in the district of *Eile*, or *Hy Leigh*, comprehending also the western part of the Queen's county, and the northern part of Tipperary. That district was afterwards divided into three principalities, each under its own chieftain; one of which, forming the southern portion of the King's county, and lying westward of the Slieve Bloom mountains, obtained the name of *Eile in Chearbhuil*, or "the plain near the rock," afterwards corrupted into *Fly O' Carroll*, the chiefs of which were called O'Carroll, and under them was a subordinate dynast, named O'Delany, who ruled over a district in the south, denominated *Dal-leagh-nui*, or "the district of the flat country." These principalities, with the more northern parts of the present King's county, occupied by the Mac Coghlanes, O'Molloys, and O'Conors, were afterwards united into one kingdom, under the ancient title of the kingdom of *Hy Falgia*, or *Offallia*, which comprehended also a part of the county of Kildare, and the lands of the O'Dempsies and O'Duins, in the Queen's county. It retained this title for several centuries after the landing of the English, and included a smaller territory, called *Hy Bressail*. So early as 1170, the English power was extended into this part of Ireland, though not with permanent vigour. Thus the lands of Crygidubh were deemed in all matters of English jurisdiction to form part of Meath; the manor of Geashill, held by the Fitzgeralds, was esteemed part of the county of Kildare; and from the Black Book of the Exchequer, and divers pipe rolls, it appears that the whole of Offallia was charged with twelve knights' fees to the king as part of the county of Kildare. But as the English power declined, its laws and customs were disregarded, and under the name of *West Clonmalugra*, or *Glenmalire*, this district was for successive centuries one of the most turbulent and hostile to the Anglo-Irish government. Eastern Glenmalire, or Glennmeiry, and Leix, were the names then given to the Queen's county, the Barrow river being the boundary between the two districts. The O'Conors were the commanding sept in Offallia; in the reign of Edward VI., uniting with the O'Mores of Leix, they spread disorder through the province of Leinster; but the lord-deputy, Sir Anthony Saintleger, aided by a force sent from England under Sir William Bellingham, dispersed them with little difficulty, ravaged their lands, drove the inhabitants into their fastnesses in the bogs and woods, where they were reduced to the last extremities by famine, and secured their subjection by building six castles in their territory. The chiefs themselves submitted, and attended Saintleger into England, where they were thrown into confinement, and their lands being declared forfeited were shared among English officers and settlers: the O'Carrolls, occupying the remotest situation, appear to have been the least affected by these disastrous events. The new arrangements were completed in 1548, and procured for Bellingham the honour of knighthood and the government of Ireland. But the old Irish families did not patiently relinquish their claims and possessions. They were indefatigable in their efforts to resist what they deemed an unjust usurpation. Numbers were consequently cut off in the field, or executed by martial law; and the whole race would have been extirpated in the reign of Mary, had not the Earls of Kildare and Ormonde interceded with the Queen, and become sureties for the

peaceable behaviour of the survivors. By an Irish statute in 1557, Lord Sussex was empowered to grant estates or leases in the districts recovered from the Irish inhabitants; another, reciting their forfeiture to the Crown by rebellion, erected them into the King's and Queen's counties, so named in honour of Philip and Mary; the former comprised Ophaly, and such part of Glenmalire as lay east of the Barrow, and had for its capital the fort of Dingen, formerly the chief seat of the O'Conors, and henceforward called Philipstown. In this division was included a small portion of the county of Kildare, containing the parishes of Harristown and Kilbracken, which still, though completely enclosed by Kildare, continue to form part of the King's county. During the entire reign of Elizabeth, the desultory attempts of the natives against the English forces were continued; and the most unscrupulous measures were, on the other hand, exercised against them. In 1599, the lord-lieutenant entered the county with a force of 2500 men, and totally defeated the O'Conors; but in the following year they became as troublesome as before; until at length Sir Oliver Lambert was sent thither at the head of 1000 foot and 100 horse, and after raising the siege of Philipstown, which had been closely pressed by the insurgents, he dispersed them so completely that no resistance of any importance was afterwards attempted.

The county extends into each of the four ecclesiastical provinces, being partly in the diocese of Clonfert, in Tuam, partly in that of Ossory, in Dublin, partly in that of Kildare, in Cashel, but chiefly in those of Meath, in Armagh, and of Kildare. For purposes of civil jurisdiction it is divided into the baronies of Ballyboy, Ballybritt, Ballycowen, Clonlisk, Coolestown, Eglisk, Garrycastle, Geashill, Kilcoursey, Lower Philipstown, Upper Philipstown, and Warrenstown. It contains part of the borough and market-town of Portarlinton; the market and assize town of Tullamore; the ancient corporate towns of Philipstown and Banagher; the market and post-towns of Parsonstown, (formerly Birr,) Clara, Edenderry, and Frankford; and the post-towns of Farbane, Shinrone, Moneygall, Geashill, Cloghan, and Kinnitty. Amongst the largest villages are those of Ballycumber, Ballingarry (each of which has a penny post), Shannon-bridge, Ballyboy, and Shannon-harbour. The county sent six members to the Irish parliament, two for the county at large, and two for each of the boroughs of Philipstown and Banagher; but since the union its representation has been confined to the two members for the county at large. The constituency, as registered under the act of the 3rd and 4th of Wm. IV., to Feb. 1st, 1836, consists of 417 freeholders of £50 each, 292 of £20, and 985 of £10 each, making a total of 1694 registered electors; and in the county books they are all classed under the head of freeholders except one rent-charger of £50, five of £20, and four leaseholders of £10 each. The election takes place at Tullamore. The county is included in the Home Circuit. The assize and general quarter sessions of the peace are held in Tullamore. Quarter sessions are also held at Birr and at Philipstown. The county gaol and court-house are at Tullamore, and there are court-houses and bridewells at Birr and Philipstown; the former is a modern and well-constructed building, the latter is the old county gaol. The local government is vested in a lieutenant, 7 deputy-lieutenants, and 105 magistrates, besides the usual

county officers, including two coroners. There are 45 constabulary police stations, having a force of a sub-inspector, three chief officers, 41 sub-constables, 182 men, and 6 horses. The county infirmary is at Tullamore; and there are fever hospitals at Shinrone and Parsonstown, and dispensaries at Banagher, Clara, Edenderry, Farbane, Frankford, Geashill, Kinnitty, Leap, Moneygall, Parsonstown, Philipstown, and Shinrone, supported equally by private contributions and Grand Jury presentments. The lunatic asylum for the county is at Maryborough. The Grand Jury presentments for 1835 amounted to £21,060. 19. 8., of which £4739. 14. 4. was for public works, repairs of roads, &c.; £11,179. 16. 6. for public buildings, charities, salaries, and incidents; and £5141.8.10. for the police and the administration of justice. In the military arrangements the county is included in the western district, and has barracks for infantry at Banagher, Parsonstown, and Shannon-harbour, and for cavalry at Tullamore and Philipstown, affording, in the whole, accommodation for 68 officers and 1412 men.

The form of the county is very irregular; it has three isolated portions, which, though considered to be parts of Upper Philipstown, are wholly included within the barony of Ophaly, in the county of Kildare; its surface is, for the most part, an uninterrupted flat, except where it rises at its south-western extremity into the Slieve Bloom mountains, which range in a direction from north-east to south-west for twenty miles, forming the boundary between the King's and Queen's counties. The highest point is called the Height of Ireland; there is but one passage through them, called the Gap of Glandine, which is very difficult of approach, steep and craggy, and but five feet wide. The only other elevations which merit notice are Croghan hill, to the north of Philipstown, rising about five hundred feet above the surrounding country, and beautifully clothed with verdure to its summit; and the great hill of Cloghan, which is the most commanding eminence between the Brosna river and the Slieve Bloom mountains, and abounds on all sides with numerous and never-failing springs. Lough Pallas, between Tullamore and Ballyboy, is the most remarkable lake in the county: it is of inconsiderable extent, but has the finest tench, in Ireland. Lough Annagh partly belongs to this county, as the divisional line between it and the Queen's county is drawn through its centre. It contains about 315 acres, the greater part of which is from five to eight feet deep in summer: its bottom is chiefly composed of bog, interspersed with roots of trees, with a bank of gravel and stones in the centre: several small streams flow into it, and its waters are discharged into the Silver river, which flows into the Brosna. Deroon lough, in the barony of Eglisk, comprises about 200 acres. Lough Botira contains 175 acres, but is so shallow that a man may wade through every part of it in the summer time: its bottom is composed of fine black bog and gravel. Lough Couragh is a small lough in the bog between Frankford and Parsonstown. Although a great part of the county is covered with bog, the climate is as wholesome as in any other part of Ireland. The general soil, in its natural state, is not fertile, and is only rendered so by manures and attention to a proper course of crops. The quality is, generally, either a deep moor or a gravelly loam; the former very productive in dry summers, the

latter most benefited by a moist season. Limestone is the general substratum, yet as a manure it is not used so extensively as it should be. Limestone gravel, here called corn gravel, is also abundant and in general use as manure, and without burning or any other preparation it produces abundant crops. The pastures, though not luxuriant, are excellent for sheepwalks, the flocks producing wool in abundance, and of very fine quality. The unreclaimed moor is highly nutritious to young cattle; but it is observed that where bogs have been reclaimed, although the vegetation is rapid and rather earlier than in the upland, corn crops are generally two or three weeks later in ripening. The best land in the county is on the western side of the Slieve Bloom mountains, extending from the boundary of the Queen's county through Ballybritt to Parsonstown; but the barony of Clonlisk, in general, is decidedly the most fertile; that of Warrenstown has been recently much improved by the efforts and example of two enterprising Scotch farmers of the name of Rait: the land in it, though naturally good, requires great attention to draw forth all its capabilities. The beneficial change has been brought about at considerable expense and labour, and it is now nearly as productive as the fertile barony of Clonlisk. A great part of the bog of Allen lies within this county, forming, in detached portions, the most remarkable feature of its surface. The mountains have a great variety of soils and substrata; but the greater portion of them merely affords a coarse pasture to young cattle in dry seasons & the only part worthy of especial notice is a tract of fertile pasture, which is grazed all the year by numerous flocks of sheep and young cattle, and having a limestone soil, with a stiff clay at the basis of the heights, yields abundant crops of corn.

The farms were formerly very large. It was not uncommon for one person to hold a thousand or fifteen hundred acres; but their size is now much reduced, averaging not more than from 12 to 17 acres; few are so large as 200 acres. Considerable tracts of mountain and bog are reclaimed every year by young men after marriage, who locate themselves in cabins generally near the bog for the advantage of fuel. Many of the little elevated patches in the bog of Allen, here called islands, have been thus brought into cultivation. The chief crops are wheat and potatoes, except near the bogs and mountains, where oats are principally grown. Barley and rape are also extensively raised; the latter is found to flourish on the most boggy soil, if properly drained. Turnips, mangel wnrzel, vetches, and clover are everywhere grown by the gentry and large farmers; but the generality of the small farmers do not venture on the green crop system, except in the barony of Warrenstown, where a regular rotation crop is general. Red and white clover are found on most farms; the former, with rye grass, answers bog land extremely well, and throughout every part of the country it affords a remarkably early herbage, ripens a month earlier than the natural grasses, and is made into hay with much less trouble. Flax is grown for domestic use in small quantities in patches or in the corner of a field. On the banks of the rivers are extensive marshy meadows, called callows, which are mostly inundated in winter, but afford a valuable pasture in summer. In the district between Birr and Roscrea they are very extensive, and yield great quantities of hay of very superior quality; the

hay from the callows on the Shannon is not so good. Dairies are not so frequent here as in some of the neighbouring counties; nor is the same attention paid to the breeding of milch cows, although near Parsonstown and on the borders of Meath the dairy cows are very good. Butter is the chief produce; cheese is seldom made, and of inferior quality. Much has been done to improve the breed of horned cattle: that mostly preferred by the farmer is the old native stock crossed by the Durham. A very serviceable breed has been introduced by a cross between the Meath and Devon: the cattle are exceedingly pretty, and thrive well on favoured soils. In the barony of Ballybritt is a very heavy and powerful breed of bullocks, being a cross between the Limerick and Durham, excellent for field work, of large size, and rapidly and economically fattened: they are principally sent to the Dublin market. The breed of sheep has also been much improved. A cross between the new Leicester and the native sheep of the valley gives excellent wool, and draws higher prices than any other. On the hills the sheep appear to have been crossed till it would be difficult to give the breed a name: the best appear to combine the old Ayrshire with the Kerry. The horses are well bred, light, and active, and when properly trained, excellent for the saddle; they are bred in great numbers: it is no unusual thing to see herds of young horses, mostly bays, in the mountains or bogs of Eglisish and Ballyboy. There is a greater number of jennets here than in any other part of Ireland. Pigs are found everywhere, but very little attention has been paid to their improvement. Asses are mostly kept by the poor people, and mules are common with the small farmers. Goats are by no means numerous. The county is generally well fenced, mostly with white thorn planted on the breast of the ditch, but from the time of planting, the hedges appear to be neglected, except towards the south-western parts, where the country much resembles some of the midland districts of England. Draining and irrigation appear to be unknown<sup>3</sup> yet the country is highly favourable for both, for although chiefly a plain, and interspersed with large tracts of bog, it is so much elevated as to afford opportunities everywhere for carrying off the redundant water into some river. The general manure is limestone gravel, of which the best kind is found in hillocks, or at the foot of hills, and has a strong smell when turned up. Burning this gravel in heaps, with the parings of the moors, furnishes a manure producing extraordinary crops. Bog stuff by itself, or worked up into a compost with dung, is much used. In high grounds, with a deep limestone bottom; this latter is found to be the best manure. The old plough is still in use. Oxen are employed in tillage, for the harnessing of which a singular kind of yoke is in use in the neighbourhood of Leap; it consists of a flat light piece of wood which lies on the forehead, and is strapped to the horns, so that the force of the draught is brought to the neck, in which the animal's strength is supposed chiefly to exist; the oxen rather pushing than pulling. Another mode has also been introduced when four oxen are employed; they are coupled together and a long beam is laid across their necks, embracing the throat by an iron bow which pierces the beam, and is keyed at the top<sup>5</sup> from the centre of the beam the long chain is suspended: this kind of yoke is considered to be very easy to the cattle. The Scotch plough and



the angular harrow are everywhere used, except in the mountain districts and by the poorer farmers: the slide car, and that with solid wheels, are both exploded, and a light car with iron-bound spoke wheels has taken their place; it is formed of framework, consisting of the shafts and a few transverse bars for the body, on which rests a large wicker-work basket, here called a kish; by removing the basket the frame serves to carry bulky articles, such as sacks of grain or hay; this car is very light, not weighing more, when well made, than 1½ cwt. The Scotch cart is seldom seen but with the gentry.

Evident marks exist at the present day to prove that the whole surface of the county was once an uninterrupted forest: the alder is indigenous, and a small patch of the ancient forest still remains in the demesne of Droughtville. The borders of the county, near Tipperary, are well wooded and have a beautiful appearance; but the principal woods are those of Killeigh, Charleville, and Castle Bernard; there are likewise very extensive plantations and ornamental timber around Woodfield, Droughtville, Mountpleasant, Leap, Goldengrove, Doone, Moystown, Geashill, Newtown, and Clara. The timber is large and excellent: the ash from this part bears the highest price in Dublin; oak, birch, and lime also thrive well. Much planting has been effected on the borders of the bogs, and on the islands and derries interspersed through them, some of which are ancient stands of timber. Trees are also found growing within a few feet of the ancient timber, which is now several feet under the surface. The bogs, which cover so large a portion of the land, supply a never-failing quantity of fuel: their elevation renders them easily reclaimable, and the quantities of limestone and gravel found in the escars and derries with which they are interspersed afford great facilities for bringing them into a state of tillage.

The level portions of the county form part of the great field of floetz limestone. Its structure varies from the perfectly compact to the conjointly compact and foliated, and even granularly foliated. Beds of the last kind are quarried and wrought for various purposes near Tullamore; the stone is of a greyish white and of a large granular texture. The Slieve Bloom mountains consist of a nucleus of clay-slate surrounded by sandstone. The sandstone appears to sweep round the clay stone nucleus, following the sinuosities and curvatures formed by its surface, with a dip that conforms to the declivity. Quarries are formed all round the mountains, in some of which the strata are from one to three feet in thickness; while in others excellent flags are raised from an inch to four or five inches thick, and seven and eight feet square. The sandstone of these mountains is commonly yellowish-white or grey, sometimes exhibiting small porous interstices filled with iron ochre. Croghan hill is a protruding mass of basalt, supporting on its north-western and south-western sides the floetz limestone. The gravel hills or escars form a very singular feature in this county. They appear in the borders of Westmeath and proceed by Philipstown in a south-western direction to Roscrea. They are entirely composed of gravel and sand, those in the northern part being of silicious formation and in the southern argillaceous. In no other part of Ireland do they present so great a variety of structure or exhibit a more

bold and marked appearance. Neither coal nor any other of the more valuable metallic ores has been found; those discovered being manganese and iron in very small quantities, with some ochre and potters' clay.

The woollen manufacture is very limited: the women spin worsted, which they dispose of to the manufacturers. Friezes, stuffs, and serges are made in the county, but entirely for home consumption. The linen manufacture was formerly carried on with much spirit in some parts, particularly in the baronies of Garrycastle and Kilcoursey. The women are peculiarly industrious; they are all spinners, and their auxiliary exertions for the subsistence of the family are so proverbial, that it is common for an industrious young man to take a journey into this county in quest of a wife. There are extensive flour-mills, distilleries, and breweries at Parsonstown and some other parts of the county, but the people are mostly engaged in agricultural pursuits.

The Brosna, formerly called Brosmog, rises in the county of Westmeath, and running westward by Ballycumber and Ferbane, discharges itself into the Shannon, which forms the entire western boundary of the county, separating it from Connaught. The county is also bounded for a short distance on the north-east by the river Boyne; the Barrow separates it from the Queen's county, in the neighbourhood of Portarlinton; the Feagile separates it from Kildare, a little above Monasterereven. The Lesser Brosna, which joins the Shannon below Banagher, is the boundary between this county and Tipperary, a distance of seven miles, and has been rendered navigable from the Shannon for about two miles above Riverstown bridge, for small turf boats. This interesting little river, from Riverstown bridge down to the Shannon, is also the boundary between the provinces of Leinster and Munster, so that at the mouth of the Lesser Brosna are the junction of three provinces and three counties. Through numerous glens in the hilly district descend rapid mountain streams, which only flow in wet weather: the fall of their waters is generally as sudden as their rise. Many of them are discharged into Knockarley river, which sometimes appears but an inconsiderable stream, but when swelled by the mountain floods it becomes of great magnitude, occasionally rising several feet and carrying away every thing on its banks: its bed has been completely changed in consequence of the violence of these floods, which baffle all the art and labour expended in endeavouring to confine the river to its original channel. The Grand Canal enters the county near Edenderry, and continues its course through its entire length, in a western direction, by Philipstown and Tullamore, till it joins the Shannon, at Shannon-harbour, near Banagher, opening a direct communication with Dublin on the one side, and with Ballinasloe and the Shannon on the other: it is the chief line of trade for the county. It is proposed to make a navigation from the Shannon up the Lesser Brosna to Parsonstown. The roads are numerous in every part, and have been greatly improved within the last few years; several new lines have been opened through the bogs; but notwithstanding the central situation and great extent of this county, it is a singular fact, that there is not a mail coach to or from any town in it; the only mail coach road touching the county is that from Dublin to Limerick, for a very short distance south of

Roscrea. The roads are all maintained by Grand Jury presentments.

The most ancient relic of antiquity is a ruin called the White Obelisk, or Temple of the Sun, in the Slieve Bloom mountains, being a large pyramid of white stones. Danish raths are common: a chain of fortified moats commanding toghers or bog passes extends through the county. Ballykillen fort was a famous rath, in the centre of which was a vault where some curious relics were found. The number of religious establishments in this county appears in former times to have been very great in proportion to its extent. Of the existing remains the most remarkable are the ruins at Clonmacnois. Of the other religious establishments, there are still vestiges of those of Clonfertmulloe, Drumcullin, Kilcolman, Killegally, Rathbeg, and Reynagh, which have been converted into parish churches. At Killeigh, now a small village, there were three religious houses. Durrow was the site of a sumptuous abbey, founded by St. Columb; the abbey of Monasteroris was founded by one of the Birmingham family, in a district then called Thotmoy; Seirkyran abbey was founded by St. Kieran, near Ballybritt: the abbeys of Clonmore, Glinn, Kilbian, Kilcomin, Kilhualleach, Killiadhain, Liethmore, Lynally, Mugna, Rathlibthen, and Tuilim, are known only by name. The ruins of ancient castles are also numerous; most of the baronies take their names from some one of them. Several are still kept up as the mansions of the proprietors; but the greater number are in ruins. Those deserving special notice, together with the modern mansions of the nobility and gentry, are described under the heads of their respective parishes.

Though there are some good farmsteads, the land holders in general pay but little attention to the arrangement of their offices or their internal convenience or neatness, except in those belonging to gentlemen of fortune. The houses of the small farmers are very mean, and the peasants' cabins are throughout miserably poor, in few instances weather-proof, and mostly thatched with straw; on the borders of the bogs they are still worse constructed, being covered only with sods pared off the surface, called scraws, or with ushes; yet the people are said to prefer the shelter thus afforded to that of stone and slated houses, partly from custom, partly, too, on account of the warmth retained by the smoke and closeness of the earthen buildings. The food is potatoes, milk, and oatmeal. In the neighbourhood of Philipstown, bacon forms an occasional addition to the family fare, and beer is in much demand. In Kilcoursey, most cottier families consume a bacon pig annually. Though illiterate, they are very anxious to have their children instructed, as is evident from the number of small schools in all parts. They speak English everywhere; if a person is heard speaking Irish, they invariably call him a Con-naught man. Their clothing is of the coarsest materials, manufactured at home. The women prepare the yarn for the manufacturer, and execute many of the details of agricultural industry. The use of cotton in lieu of linen and woollen has become very general, particularly for female dress.

Chalybeate mineral waters are frequent: some wells at Shinrone throw up a strong ferruginous scum, and their waters leave a lasting mark on linen. In Garrycastle barony they are particularly numerous; there is

also one at Escar in Coolestown, another at Kilduff, in Philipstown, and another near Aghancon church, in Ballybritt. In Ballycowan barony is a well which exhibits a combination of sulphur with iron; yet none of them are much noted for their medicinal effects. At Ballincarr, near Whigsborough, is a spa resembling that of Castle Connell, in Limerick; its waters are of a yellowish hue, and it is much esteemed for its efficacy in healing bad sores and scorbutic ulcers. Besides these may be mentioned a spring on the glebe land of Geashill, the waters of which never throw off any sediment; but, though preserved for many years in bottle, continue perfectly pure and undistinguishable in taste and colour from that drawn fresh from the spring.

KINGSCOURT, a market and post-town, in the parish of ENNISKEEN, county of CAVAN, and province of ULSTER, 5 miles (W.) from Carrickmacross, and 50½ (N. W.) from Dublin, on the road from Carrickmacross to Bailieborough; containing 1616 inhabitants. This town, which is situated on the confines of the counties of Louth, Meath, and Monaghan, was founded near the site of the old village of Cabra, by Mervyn Pratt, Esq., towards the close of the last century, and was completed by his brother, the Rev. Joseph Pratt. From the facility afforded, by its situation for procuring materials for building, the advantageous conditions of the leases granted by its proprietor, the construction of good roads, and the establishment of a market, it has rapidly risen into importance, and is now a thriving and prosperous place. It consists of one spacious street, containing 314 houses, which are well built of stone and roofed with slate; has a neat and commodious market-house, and a daily post; and is the head station for the Kingscourt district of the Irish society for promoting the education of the native Irish, through the medium of their own language. Near the town is Cabra Castle, the seat of the proprietor, Col. Pratt, a superb baronial castellated mansion in the Norman style of architecture, with suitable offices, situated in an extensive and beautiful demesne, comprising 1700 statute acres, and embellished with luxuriant woods and richly varied scenery. In a spacious meadow to the west of the castle, which is interspersed with stately trees of ancient growth, is an aboriginal wood covering several hundred acres, and reaching to the summit of a lofty eminence crowned with the ruins of an ancient castle and a rotundo of more modern date, commanding a rich view over several counties, terminating in the Carlingford mountains to the east, and the bay of Dundalk, which is visible in clear weather. On a rising ground at a short distance towards the south are the tower of Kingscourt church and part of the town; and to the south-east, on a high hill, the church of Ardagh. At the western extremity of the demesne is the romantic and thickly wooded glen of Cabra, of great depth and nearly a mile in length, watered by a rapid mountain torrent, which taking a winding course over beds of rock, forms several picturesque cascades. A very romantic bridge is thrown across the glen, the abutments of which are hewn in the solid rock; the arch, raised to a very great height, is covered with ivy and ornamented with several trees of large growth, whose stems are also entwined with ivy, giving to it a splendid and imposing appearance. Near this spot, on a slight eminence, is Cabra Lodge, where the present proprietor has erected some vertica

saw-mills of great power. It is traditionally recorded that one of the northern tribes, in its passage to the west of Ireland, was met in this glen by the enemy and totally routed and cut to pieces; several of the old inhabitants recollect the discovery of human bones in this place, which, it being unconsecrated ground, must have been those of bodies interred before the Christian era. This circumstance is alluded to in a note appended to Ossian's poems, a fact which would, in the opinion of antiquaries, confirm the authenticity of at least a part of that work. Contiguous to Cabra is Mullintra, the grounds of which, together with those of Cormee, the site of the present castle, now form part of the demesne, the whole having been united by the present proprietor. The market is on Tuesday; and there are fairs on April 1st, May 23rd, June 18th, Aug. 1st, Sept. 19th, Nov. 8th, and Dec. 4th and 24th. A chief constabulary force is stationed here, and petty sessions are held on alternate Tuesdays. The parish church is situated in the town, in which are also a handsome R. C. chapel and a dispensary. In the neighbourhood are several planted raths, one of which commands a very extensive and magnificent prospect.

KINGSTOWN, formerly DUNLEARY, a sea-port and market-town, in the parish of MONKSTOWN, half-barony of RATHDOWN, county of DUBLIN, and province of LEINSTER, 5 miles (E. S. E.) from Dublin; containing 5736 inhabitants. This town, which is situated on the southern shore of the bay of Dublin, derived its former name *Dunleary*, signifying "the fort of Leary," from *Laeghaire* or *Leary*, son of "Nial of the nine hostages," monarch of Ireland, who reigned from the year 429 to 458, and had his residence at this place. Its present appellation, Kingstown, was given to it by permission of his late Majesty Geo. IV., on his embarkation at this port for England after his visit to Ireland, in 1821; in commemoration of which a handsome obelisk of granite, with an appropriate inscription and surmounted by a crown of the same material, was erected. Previously to the construction of the present magnificent harbour, Dunleary was merely a small village inhabited only by a few fishermen; but since the completion of that important undertaking it has become an extensive and nourishing place of fashionable resort, and the immediate neighbourhood is thickly studded with elegant villas and handsome residences of the wealthy citizens of Dublin. The bay of Dublin had, from time immemorial, been regarded as extremely dangerous for shipping, from a bar of moveable sand which obstructed the entrance into the harbour, and rendered the western passage to the port impracticable during certain periods of the tide; and from the vast rocks that project along the eastern shore to the small town of Dunleary. The frequent wrecks that occurred, and the great loss of life and property, had powerfully shown the want of an asylum harbour for the protection of vessels during adverse winds; and application from the Dublin merchants had been made to Capt. Toucher, a gentleman of great nautical skill and experience, who resided among them, to select a proper station for that purpose. The loss of His Majesty's packet, the *Prince of Wales*, and of the *Rochdale* transport between Dublin and Dunleary, on the 17th Nov., 1807, when 380 persons perished, prompted fresh efforts to obtain this desirable object, and the merchants of Dublin and the Rathdown

association again applied to Capt. Toucher, who selected the port of Dunleary as the fittest for the purpose, from its commanding a sufficient depth of water, soundness of bottom, and other requisites for the anchorage of large vessels; but nothing further was done at that time. A petition, signed by all the magistrates and gentry on the southern shore of the bay, was, in 1809, presented to the Duke of Richmond, then Lord-Lieutenant; and a small pier, 500 feet in length, was constructed to the east of the Chicken rocks, which, though accessible only at particular periods of the tide, contributed much to the preservation of life and property. The great want of accommodation for the port of Dublin and the channel trade, induced the citizens to make further efforts to obtain the sanction of the legislature for the construction of an asylum harbour more adequate to the safety of vessels frequenting the Irish channel, and bound to other ports; and in 1815 an act was passed for "the erection of an asylum harbour and place of refuge at Dunleary." Commissioners were appointed to carry the provisions of this act into effect, in which they were greatly assisted by the exertions and experience of Capt. Toucher; surveys were made and the works were commenced in 1816, under the direction and after the design of the late Mr. Rennie: the first stone of the eastern pier was laid by Earl Whitworth, Lord-Lieutenant, and the work was successfully prosecuted under the superintendence of Mr. Rennie, till his decease in 1817: the pier is 3500 feet in length. Though at first it was thought to be of itself sufficient to afford the requisite security, it was found necessary, for the protection of vessels from the north-west winds, to construct a western pier, which was commenced in 1820, and has been extended to a length of 4950 feet from the shore. The piers, by an angular deviation from a right line, incline towards each other, leaving at the mouth of the harbour a distance of 850 feet, and enclose an area of 251 statute acres, affording anchorage in a depth of water varying from 27 to 15 feet at low spring tides. The foundation is laid at a depth of 20 feet at low water, and for 14 feet from the bottom the piers are formed of fine Runcorn sandstone, in blocks of 50 cubic feet perfectly square; and from 6 feet below water mark to the coping, of granite of excellent quality found in the neighbourhood. They are 310 feet broad at the base, and 53 feet on the summit; towards the harbour they are faced with a perpendicular wall of heavy rubble-stone, and towards the sea with huge blocks of granite sloping towards the top in an angle of 10 or 12 degrees. A quay, 40 feet wide, is continued along the piers, protected on the sea side by a strong parapet nine feet high. The extreme points of the piers, which had been left unfinished for the decision of the Lords of the Admiralty with respect to the breadth of the entrance, are to be faced in their present position. A spacious wharf, 500 feet in length, has been erected along the breast of the harbour, opposite the entrance, where merchant vessels of any burthen may deliver or receive their cargoes at all times of the tide. At the extremity of the eastern pier is a revolving light, which becomes eclipsed every two minutes. The old pier, which is now enclosed within the present harbour, affords good shelter for small vessels. More than half a million sterling has been already expended upon the construction of this noble harbour, and it is calcu-

lated that, to render it complete, about £200,000 more will be requisite. The materials for the piers, wharf, and quays, are granite of remarkably compact texture, brought from the quarries of Dalkey hill, about two miles distant, by means of railroads laid down for the purpose; the number of men daily employed was about 600 on the average. The Royal Harbour of Kingstown is now exclusively the station for the Holyhead and Liverpool mail packets; and from the great accommodation it affords to steam-vessels of every class, and the protection and security to all vessels navigating the Irish channel, it has fully realized all the benefits contemplated in its construction. The number of vessels that entered, during the year 1835, was 2000, of the aggregate burden of 244,282 tons, exclusively of 57 men of war and cruisers, and of the regular post-office steam-packets from Holyhead and Liverpool, of which there are six employed daily in conveying the mails and passengers. About 20 yawls belong to the port, of which the chief trade is the exportation of cattle, corn, granite, and lead ore, and the importation of coal, timber, and iron. The intercourse with the metropolis is greatly facilitated by the Dublin and Kingstown railway, which has been lately extended, by the Board of Works from the old harbour of Dunleary to the new wharf, which is very large and commodious. It was opened to the public on the 17th of Dec., 1834, and the number of passengers has since been on the average about 4000 daily; the number from Dublin and its environs to Kingstown, during the races, was, on the first day 8900, and on the second, 9700. The line, which is  $5\frac{1}{2}$  miles in length, was completed to the old harbour at an expense of more than £200,000, of which £74,000 was advanced on loan by the Board of Public Works, and during its progress employed from 1500 to 1800 men daily. It commences at Westland-row, Dublin, where the company have erected a handsome and spacious building for passengers, and is carried over several streets, and across the dock of the Grand Canal by handsome and substantial arches of granite. At Merrion, about 2 miles from the city, it passes through the sea on an elevated embankment to Blackrock. Thence it passes through extensive excavations, and intersecting the demesnes of Lord Cloncurry and Sir Harcourt Lees, passes under a tunnel about 70 feet in length, and extends along the sea shore to the Martello tower at Seapoint, continuing along the base of the Monkstown cliffs to Salthill, and thence to the old harbour of Dunleary, where commences the extensive line to the new packet wharf. Six locomotive engines of the most approved construction are employed on the road, and there are three classes of carriages for passengers, the fares of which are respectively sixpence, eightpence, and a shilling. These carriages start every half hour, from both stations, from 6 in the morning till 10 o'clock at night, performing the journey in less than 15 minutes; the whole line is well lighted with gas.

The town consists of one spacious street, about half a mile in length, and of several smaller streets and avenues branching from it in various directions: there are also several ranges of handsome buildings, inhabited chiefly by the opulent citizens of Dublin, of which the principal are Gresham's Terrace, consisting of eight elegant houses, with a spacious hotel erected by Mr. Gresham, at an expense of £35,000, together forming one side of Vic-

toria-square, so named at the request of the Princess Victoria; the ground in front of the terrace is tastefully laid out, and from the flat roofs of the houses, which are secured from the risk of accidents by iron railings, is a fine view of the bay, the hill of Howth, the Killiney hills, and the Dublin and Wicklow mountains. Haddington Terrace, consisting of eight houses in the Elizabethan style, was built in 1835; and there are many detached and handsome residences. The town, towards the improvement of which Mr. Gresham has contributed greatly at his own expense, is partly paved, and is lighted with gas by the Dublin Gas Company. From the purity of the air, the beauty of its situation, and convenience for sea-bathing, this place has become a favourite summer residence, and is greatly resorted to by visitors, for whose accommodation, besides the Gresham hotel, there is the Anglesey Arms on the quay; there are also several private lodging-houses on the western side of the harbour. The Dublin Railway Company have erected some elegant and spacious baths, and there are others also on the eastern side of the harbour, all commanding interesting and extensive views of the sea and of the surrounding scenery. Races are held annually, for which Mr. Gresham has purchased land near the town well adapted for a course, and on which he is about to erect a grand stand; and regattas annually take place in the harbour. In the town and neighbourhood are numerous handsome seats and pleasing villas, most of them commanding fine views of the bay of Dublin and of the richly diversified scenery on its shores. Of these, the principal are Fairyland, that of C. Halliday, Esq.; Granite Hall, of R. Garratt, Esq.; Stone View, of S. Smith, Esq.; Lodge Park, of the Rev. B. Sheridan; High Thorn, of J. Meara, Esq.; Glengarry, of R. Fletcher, Esq.; Prospect, of Assistant Commissioner Gen. Chalmers; Glengarry House, of J. Dillon, Esq.; Northumberland Lodge, of Sir William Lynar; Airhill House, of F. T. McCarthy, Esq.; Wellington Lodge, of M. McCaull, Esq.; Mount Irwin, of J. Smith, Esq.; Plunkett Lodge, of the Hon. Mrs. Plunkett; Carrig Castle, of C. N. Duff, Esq.; Marine Villa, of J. Duggan, Esq.; Eden Villa, of J. Sheridan, Esq.; Ashgrove Lodge, of B. McCulloch, Esq.; Raven Lodge, of Lieut. Burniston; Leslie Cottage, of J. Twigg, Esq.; Echo Lodge, of Mrs. Leathley; and Valetta, of Capt. Drewe. The neighbourhood is remarkable for its quarries of fine granite, from which was raised the principal material for the bridge over the Menai straits, and for the harbours of Howth and Kingstown. A savings' bank has been opened, and a marketplace and court-house are in progress of erection. Kingstown, is the head of a coast-guard district, comprising the stations of Dalkey, Bray, Graystones, Five-mile Point, and Wicklow Head, and including a force of 5 officers and 38 men, under an inspecting commander resident here; there is also a constabulary police force under a resident sub-inspector. Petty sessions are held every Monday; a court at which the Commissioners of Public Works preside, or a deputed magistrate, is held on Tuesday, to try harbour offences; and the seneschal of the Glasnevin and Grangegorman manorial court, sits on alternate Fridays, for the recovery of debts to any amount within this district. An Episcopal chapel was built by subscription in 1836, in pursuance of a donation of £1000 late currency for its endowment;

it is called the "Protestant Episcopal Mariners' Church at Kingstown Harbour." In the R. C. divisions the town is the head of a union or district, comprising the parishes of Dalkey, Killiney, Old Connaught, Rath-michael, Tully, and the greater part of Monkstown and Kill. The chapel is a handsome edifice, completed in 1835, at an expense of £4000; over the altar is a painting of the Crucifixion, presented by Mr. Gresham. There are chapels also at Cabinteely and Crinken. In the town are places of worship for Presbyterians in connection with the Synod of Ulster, of the third class, and Wesleyan Methodists; the former erected at an expense of £2000, and the latter of £1000, there is also a large lecture-room. A convent of the order of St. Clare, to which is attached a small chapel, was established here about 10 years since; but the community, having been much reduced in number, has been distributed among other religious houses, and the convent has been purchased by the nuns of Loretto House, Rathfarnham, who conduct a respectable boarding school. A convent of the order of Mercy was established in 1835, consisting of a superior and seven sisters from Baggot-street, Dublin, who have built a commodious school-room, in which 300 girls are gratuitously instructed; they also visit the sick in the neighbourhood, whom they supply with necessaries and religious instruction. About 120 children are taught in an infants' school and a school under the New Board of Education. A dispensary and fever hospital were established in 1825.

KING-WILLIAM'S-TOWN, a village, recently erected by government, in the parish of NOHOVAL-DALY, barony of DUHALLOW, county of CORK, and province of MUNSTER, 9 1/2 miles (S. E.) from Castle-Island, on the river Blackwater, and on the new government road from Castle-Island to Roskeen Bridge; the population is returned with the parish. It is situated nearly in the centre of the crown lands of Pobble O'Keefe, comprising about 9000 statute acres, which formed part of an extensive territory forfeited by the O'Keefes in 1641, and have since remained in the occupation of the lessees of the crown. On the expiration of the last lease, granted about a century since to the Cronin family, it was determined by the Commissioners of Woods and Forests, on the recommendation of their surveyor, Mr. Weale, to retain the estate in their own hands; to commence a series of experimental improvements in draining, planting, building, &c.; and by the construction of new roads to render accessible this hitherto wild, neglected, and uncultivated district. For these purposes the commissioners were empowered, by an act passed in 1832, to appropriate £17,000 from the revenues of the crown, to which the Grand Juries of Cork and Kerry added presentments amounting to £7937. The works were accordingly commenced in Sept. 1832, under the superintendence of Mr. Griffith, the government engineer; and after considerable progress had been made in the intersection of this mountain district by two important lines of road (noticed in the article on the county of Cork), the erection of the village was commenced on the eastern bank of the Blackwater, on the road to Castle-Island, which here crosses the river over a handsome stone bridge of two elliptic arches. It chiefly consists of a row of neat houses with shops, and of dwellings for workmen, situated on the northern side of the road; at the western extremity near the bridge is a

commodious dwelling-house with suitable out-offices, at present occupied by the sub-engineer, but intended for an inn, on the completion of the model farm-house now in course of erection near the village, which will be his future residence. Immediately opposite is a neat garden and nursery, extending to the river, which, though formed in the centre of a deep bog, has produced flowers, vegetables, and seedlings of a superior description, and from which nearly 50 acres of mountain land have already been planted. To the east of the nursery garden a handsome school-house in the Elizabethan style has been erected; it is surmounted by a cupola and its front ornamented by a clock; and it is in contemplation to erect a chapel, with a residence for the priest. The village is well supplied with water from a well on the Kerry side of the river. Three substantial farm-houses have been erected in the vicinity for tenants of the estate, in lieu of the miserable mud cabins which they previously occupied; and, as the land is gradually reclaimed, others will be erected on different parts of the estate, of which nearly 100 acres have already been brought into cultivation on an improved system, and made to produce excellent crops of grain and potatoes; and about 60 acres of mountain land have been drained for meadow and pasture. A vein of culm has been lately discovered and worked to a considerable extent for burning limestone, of which a large supply is obtained from the quarries at Carrigdulkeen and Taur, in the adjoining parishes of Kilcummin and Clonfert. A branch road to Mount Infant is in progress, to complete the direct communication with the former quarry, and with the roads to Killarney and Millstreet; a road to Newmarket is nearly completed; and it has been suggested that a cross road should be made from King-William's-Town to open a direct communication with the limestone quarries at Taur, and to form a junction with the new road between Abbeyfeale and Newmarket.

KINKORA.—See KILLALOE.

KINLOUGH, a village, in the parish of ROSSINVER, half-barony of ROSSCLOGHER, county of LEITRIM, and province of CONNAUGHT, 4 miles (S. S. W.) from Ballyshannon, on the road to Manor-Hamilton; the population is returned with the parish. This village contains about 30 houses: it is a chief constabulary police station, and has fairs on the 6th of each month. Petty sessions are held every third Monday, and there is a dispensary. Here are the parish church, a R. C. chapel, and a school. At the north-eastern extremity of Lough Melvyn is Kinlough House, the beautiful villa of R. Johnston, Esq., in a very fine demesne. Near the village is a chalybeate spa which was formerly much frequented.

KINNARD, a parish, in the barony of CORKAGUINEY, county of KERRY, and province of MUNSTER, 2 miles (S. E.) from Dingle, on the northern side of Dingle bay; containing 1261 inhabitants. It is intersected by the Lispole river, which runs into the bay, and comprises 10,453 statute acres, as apportioned under the tithe act; about one-half consists of mountain pasture interspersed with bog, and the remainder is chiefly under tillage: an abundant supply of sea-weed and sand is obtained in the bay and used for manure, and the state of agriculture is gradually improving. The boats employed in bringing the manure are also occasionally engaged in the fishery of the bay. The living is a

rectory and vicarage, in the diocese of Ardfert and Aghadoe, and in the patronage of the Bishop; the rectory is partly impropriate in J. Hickson, Esq., of Dingle. The tithes amount to £139. 5. 8., of which £56. 4. 1½. being the tithes of that part of the parish lying north of the river Lispolie, is payable to the impropiator, and the remainder to the incumbent. There is a glebe of about three acres near the churchyard; the clerical duties are discharged by the incumbent of Cloghane. In the R. C. divisions the parish forms part of the union or district of Dingle: the chapel for this portion of the district is on the border of the adjoining parish of Minard. The ruins of the old church still remain in the burial-ground near the shore; it has long been the burial-place of the Hussey family.

KINNEAGH.—See TINTERN.

KINNEGAD, a post-town and district parish, in the barony of FARBILL, county of WESTMEATH, and province of LEINSTER, 8¾ miles (E. S. E.) from Mullingar, and 29½ (W. by N.) from Dublin, on the road to Athlone; containing 2812 inhabitants, of which number, 670 are in the town. It comprises 115 houses, with a market-house in the centre, and is a great thoroughfare. There is a patent for three fairs and a market, but only one fair is held on the 9th of May. Here is a constabulary police station, and a dispensary. The living is a perpetual curacy, in the diocese of Meath, separated from the parish of Killucan upwards of 50 years since, and in the patronage of the Incumbent of Killucan: the curate's income proceeds from £46. 3. from the rector of Killucan, £17. 16. from Primate Boulter's fund, and 42 acres of land at £41. 1. per annum, with the glebe-house and offices. The church is a neat Gothic edifice, for the rebuilding of which the late Board of First Fruits, in 1822, granted a loan of £1050. There is a glebe-house, with a glebe of 30 acres, subject to a rent of £20. In the R. C. divisions it is the head of a union or district, called also Corralstown, comprising this parish and part of Clonard, and containing chapels at Kinnegad, Corralstown, and Clonard. Here is a school, which cost £169, raised by subscription and a grant from the lord-lieutenant's school fund, to which the Earl of Lanesborough contributes £5 annually: about 150 children are educated in this and another public school, and about 190 in five private schools,

KINNEIGH, a parish, in the western division of the barony of EAST CARBERY, county of CORK, and province of MUNSTER, 8 miles (N. W.) from Bandon, on the mail-car road to Dunmanway; containing 5708 inhabitants. This parish, which is said to have been anciently the head of a bishoprick founded by St. Mocolmoge, is bounded on the south by the river Bandon, and comprises 13,575 statute acres, as apportioned under the tithe act, and valued at £8204 per annum. About 10,000 acres are arable, 1300 pasture, 150 woodland, and 2000 waste and bog: the land, except towards the south, is cold, wet, and stony, and the system of agriculture, except on the farms of resident proprietors, is in a very unimproved state. The waste land is chiefly mountainous, but under a better system of husbandry a great proportion of it might be reclaimed and brought into profitable cultivation. The substratum is of the schistus formation, passing abruptly in the northern parts into every variety of transition rock; and towards the south

is found slate of good colour and very durable. Near the village of Inniskeen are two quarries, in which more than 30 men are constantly employed. The principal seats are Palac Anne, the residence of A. B. Bernard, Esq., a stately mansion beautifully situated in the midst of extensive improvements, and near the junction of a romantic glen and the vale of Bandon; Fort Robert, of Mrs. O'Connor, a handsome residence on an eminence above the vale of Bandon, at the eastern extremity of the parish; Gardeville, of the Rev. W. Hall; Enniskean Cottage, of the Rev. W. Sherrard; Killyneas, of the Rev. I. Murphy; and Connorville, the deserted and dilapidated family mansion of the O'Connors. Here is a constabulary police station, and fairs are held in the villages of Inniskeen and Castletown *which see*. The living is a vicarage, in the diocese of Cork, and in the patronage of the Bishop; the rectory is partly appropriate to the vicars choral, and partly forms the union of Carrigrohane and the corps of the precentorship of the cathedral of Cork. The tithes amount to £900, of which £225 is payable to the vicars choral, £225 to the precentor, and £450 to the vicar. The glebe-house is an old building; the glebe comprises 47¼ acres. The church, a small handsome edifice with a low tower and spire, was erected in 1791, by a gift of £500 from the late Board of First Fruits, and the Ecclesiastical Commissioners have recently granted £274 for its repair. In the R. C. divisions the parish is united to one-half of the parish of Ballymoney; there are two chapels, situated respectively at Inniskeen and Castletown. About 80 children are taught in two parochial schools, of which one at Castletown was built by Lord Bandon, who endowed it with two acres of land; the other at Inniskeen has a house and garden given by the Duke of Devonshire; to each the vicar contributes £5 per annum. There are also five private schools, in which are about 250 children, and a Sunday school. On an isolated rock of clay-slate, a few yards to the south-west of the church, is an ancient round tower, 75 feet high and 65 in circumference at the base, from which, for about 16 feet high, its form is hexagonal, and thence to the summit circular: it was damaged by lightning a few years since, and towards the south is a fissure from which several stones have fallen. About half a mile south of the church is an ancient fort, in the centre of which is a large flag-stone erect, and there are several of smaller size scattered over the parish.

KINNITTY, a post-town and parish, in the barony of BALLYBRITT, KING'S county, and province of LEINSTER, 14 miles (W.) from Tullamore, and 64 (S. W.) from Dublin, on the road to Parsonstown; containing 2567 inhabitants, of which number, 455 are in the town. This place was the site of a monastery founded in 557 by St. Finian, who became its first abbot, and which continued to flourish till 839, when it was destroyed by the Danes. It appears to have been soon restored, for the annals of Mac Geoghegan notice the abbot Colga M<sup>c</sup> Conaghan as dying here in 871; he was considered the most elegant poet and learned historian of that period. The town contains 83 houses neatly built, and has fairs on Feb. 9th, Ascension-day, June 23rd, Aug. 15th, and Oct. 2nd. A constabulary police force is stationed here, and petty sessions are held on alternate Tuesdays. The parish contains some good land, which is principally under tillage, and there is an extensive

tract of bog; the surrounding district is noted for corn, and there are quarries of fine grit-stone. Castle Bernard, the seat of T. Bernard, Esq., is a handsome mansion, situated in a picturesque demesne bordering on the Slieve Bloom mountains, and commanding some fine views. The other seats in the parish are Letty Brook, that of J. A. Drought, Esq.; Glenview, of Capt. Cox; and Cadamstown House, of D. Manifold, Esq. The living is a rectory and vicarage, in the diocese of Killaloe; of the rectory, one moiety is impropriate in the representatives of Henry Jackson, Esq., and the other, with the vicarage, was united by act of council in 1796 to the rectory and vicarage of Litterluna, and the vicarage of Ruscomroe, and is in the patronage of the Bishop. The tithes amount to £170.15.4½., of which £50.15.4½. is payable to the impropiators, and the remainder to the vicar; the tithes of the entire benefice amount to £230. 15.4½. The glebe-house was erected by aid of a gift of £100 and a loan of £600 from the late Board of First Fruits, in 1810; the glebe comprises 41a. 1r. 11p. The church was rebuilt on an enlarged scale, in 1813, by a loan of £500 from the same Board, and the Ecclesiastical Commissioners have recently granted £176 for its repair. In the R. C. divisions the parish is the head of a union or district, comprising also the parishes of Litterluna and Roscomroe; there is a chapel in each. About 150 children are taught in two public schools, of which one is supported under the patronage of Col. Bernard, and an infants' and sewing school by Lady Catherine Bernard; there is also a Sunday school, to which is attached a clothing fund, supported by the rector and Lady Bernard, and in the town is a dispensary. The O'Carrolls had a castle here previously to the forfeitures in the war of 1641, when it passed to the Winter family. Near Castle Bernard is a Danish fort, from which some curious stone figures have been taken.

KINNURE, a parish, in the barony of KINNALEA, county of CORK, and province of MUNSTER, 6 miles (E. S. E.) from Kinsale; containing 1095 inhabitants. This parish is situated on the southern coast, occupying a peninsulated tract of land projecting boldly into the Atlantic and terminating in Kinmire Point. It is bounded on the west by Oyster Haven, and on the east by the Creek of Donbogue; and comprises 1180 statute acres. The land is generally good and chiefly under tillage, but the system of agriculture is in a very unimproved state: the chief manure is sea sand; lime is not to be obtained within less than 9 miles distance, and is consequently beyond the means of the ordinary farmer. Walton Court is the residence of T. Walton Roberts, Esq. Off Kinnure or Keroda Point is a shoal above high water mark, nearly half a cable's length from the west side. At Pallis is a coast-guard station belonging to the district of Kinsale. It is an impropriate curacy, in the diocese, of Cork, forming part of the union of Tracton; the rectory is impropriate in the Earl of Shannon. The tithes amount to £86. 8. 11., payable to the irapropriator. In the R. C. divisions the parish forms part of the union or district of Tracton. There are some remains of the church near the shore of Oyster haven; and at the Point is a small peninsula of about two acres, called Doong, which is joined to the mainland by an exceedingly narrow isthmus, of which the sides rise perpendicularly to more than 100 feet above the level of the sea.

KINSALE, or KING-SALE, a sea-port, borough, and market-town, in the barony of KINSALE, county of CORK, and province of MUNSTER, 14 miles (S.) from Cork, and 140 (S. W.) from Dublin; containing 7823 inhabitants, of which number, 6897 are in the town. This place, of which, from its very great antiquity, the origin is but imperfectly known, is supposed to have derived its name from the Irish *Cean Taile*, signifying "the headland in the sea," in allusion to the promontory called the Old Head, or from *Ciun Saila*, a "smooth sea or basin;" it is also in some ancient Irish manuscripts called *Fan-na-Tuabrid*, or "the fall of the springs." On the promontory called the Old Head, about 6 miles from the town, was an encampment, supposed, but on very doubtful authority, to have been the residence of some of the ancient kings of Ireland, of which the site is now occupied by the ruins of a castle built in the 12th century by the celebrated De Courcy, who, having married into the family of the De Cogans, the first English grantees, became possessed of a large tract of country now forming the barony of Courcy, adjoining that of Kinsale on the south-west. It appears from a very early period to have been a borough by prescription, as the charter of incorporation granted to the inhabitants by Edw. III., in the 7th of his reign, states in its preamble that the town "was surrounded by Irish enemies and English rebels, and that the burgesses had always obeyed the king's orders in repelling the same, who had often by sea and land assailed the town, the walls of which had become ruinous and the burgesses unable to repair them." Power was therefore granted to choose a "sovereign," to collect certain customs for repairing the walls, and to treat separately with or make war upon the Irish enemies. John de Courcy having become lord of Kinsale and also of the adjoining castle of Ringrone, was succeeded in his estates by his grandson Milo, who near the latter place defeated Florence M'Carty More and a large party of his followers, and drove them into the river Bandon, where many of them were drowned. In 1380, the French and Spanish fleets were pursued by the English into this haven, where an engagement took place in which the former were defeated with great loss, many of their ships taken, and 20 English vessels which they had made prizes, recaptured. In the following year the inhabitants received a charter from Rich. II., granting to the "Provost" and Commonalty, in consideration of the insult they had received from the Spanish and Irish enemies and the English rebels, the small customs of the port, at a yearly rent of ten marks, the surplus to be laid out in completing the walls of the town. Edw. IV., in 1482, confirmed the charter, appointed the sovereign admiral of the port, with jurisdiction extending from the Bulman rock Innishannon; and granted the corporation all such rights and privileges as were enjoyed by the citizens of Cork. The inhabitants having countenanced the pretensions of Lambert Simnel, Sir Richard Edgecumbe arrived here on the 27th of June,



Seal.

1488, with five ships and 500 men, to exact new oaths of allegiance from the Irish leaders; and on the day following, the townsmen, having sworn fealty to Hen. VII. in the church of St. Multosia, and entered into recognizances, received a pardon; but they were compelled by the Earl of Kildare to renew their oaths in 1498. The town was partly consumed in 1594 by a fire which destroyed Cork-street. In 1601, a Spanish fleet bringing assistance to the Irish insurgents entered the harbour and landed its troops, on the 23rd of September. Immediately after the departure of the fleet, these forces, under the command of Don Juan D'Aquila, took possession of the town, which on their landing had been abandoned by the garrison, consisting at that time of only one company. The English army advanced on the 17th of October to the hill of Knock-Robbin, within a mile of the town, and commenced that memorable siege which has rendered this place so celebrated in the Irish annals. The castle of Rincurran, situated on the river, having been seized by the enemy as an advantageous post for annoying the English shipping, after sustaining for some days a severe cannonade, surrendered to the Lord-Deputy Mountjoy. The forces of the English were every day advancing, when, on intelligence that the northern army under O'Nial was in full march to join the Spaniards, it was resolved to divide the royal army, leaving one part under Lord Mountjoy to continue the siege of Kinsale, while the other, under Sir G. Carew, Lord-President of Munster, marched against O'Nial. Sir George, after a harassing and fruitless expedition, was compelled to return to Kinsale. In the mean time the English received a reinforcement of 1000 men from England under the Earl of Thomond; 2000 infantry, with some cavalry, were also landed at Waterford, and 2000 infantry with a supply of military stores at Cork. Castle-ni-Park, a fortress on the opposite side of the river, was attacked by the English and compelled to surrender; but on summoning the town they were answered that "it was held for Christ and the King of Spain, and should be maintained against all their enemies." The northern army under O'Nial had now encamped within six miles of the town, cutting off all communication with Cork, and was approaching the English lines, when the Lord-Deputy, leaving Sir G. Carew to carry on the siege, marched against the insurgents with 1200 infantry and 400 horse, and routed them with great slaughter. All the Spaniards that had joined the insurgents from Castlehaven were either killed on the spot or taken prisoners; the enemy had on this occasion 1200 killed and 800 wounded, while, on the part of the English, one cornet only and a few privates were wounded. The Spanish commander, Don Juan, mistaking the volleys fired by the royal army in honour of their victory, for signals of the approach of the Irish forces, sallied out from the town to meet them; but perceiving his error, immediately retired, and on the arrival of the English before the gates, entered into terms of capitulation and surrendered the town, just at a time when the King of Spain was preparing to send large reinforcements, and to carry on the war with increased vigour. During the siege and the sickness that followed it, the royal army lost no less than 6000 men; but the fall of Kinsale and the consequent destruction of the Spanish power in Ireland, at this critical juncture, were the means of saving the country. On the first

landing of the Spaniards, the burgesses delivered to Sir George Carew their charter, seal, mace, and royal standard, to preserve for them in safety; and on their subsequent application to him for their restoration, were told that he considered them as forfeited, but that he would write to the Queen in their favour. He was soon afterwards ordered to restore them to the corporation, on condition that they should, at their own expense, repair the town walls and find labourers to complete the new fortress of Castle-ni-Park, which they undertook to perform.

During the war of 1641, the Irish inhabitants were expelled from the town; and in 1649 Prince Rupert and Prince Maurice entered the bay with a fleet, in order to make preparations for the landing of Chas. II., but finding themselves blocked up by Blake and Dean, the parliamentary admirals, they made their escape with four frigates to Lisbon; and on Cromwell's approach in the latter part of the same year, the town declared for the parliament. About the year 1677, the Duke of Ormonde erected for the defence of the town and harbour a new citadel, called Charles Fort. Jas. II. landed here on the 12th of March, 1689, and after being entertained by Donough, Earl of Clancarty, proceeded to Cork. On the 14th, an army of 5000 French landed here under the command of Count Lauzun and the Marquess de Lary, to join whom James sent as many of the Irish under Major Gen. M'Carty. On the 14th of April, Admiral Herbert appeared off the harbour with his fleet, which the governor of the town, Mac Elligot, mistaking for the French fleet expected at that time, prepared to withdraw his forces that the French might take possession of the town, but on discovering his error he returned to prepare for its defence. On the surrender of Cork in the following year, Brigadier-Gen. Villiers was sent to take possession of Kinsale, which was abandoned as untenable by the enemy, who dispersed their troops in the adjacent forts. Major-Gen. Tettan and Col. Fitzpatrick, therefore, with about 800 men, crossed the river on the 2nd of October and marched to the old fort of Castle-ni-Park, which they assaulted and took by storm; the garrison retired into the castle of Ringroan, but on their entrance, three barrels of their gunpowder took fire at the gate, which was blown up and about 40 of them destroyed; and Col. Driscoll and about 200 of the garrison being killed by the artillery, the rest surrendered upon quarter. Charles Fort was then summoned, and the trenches of the besiegers were opened on the 5th of October; a breach was made and a mine sprung, but just when the assault was about to take place, Sir Edward Scott surrendered upon honourable terms, and the troops were allowed to march out with their arms and baggage to Limerick. Brigadier-Gen. Churchill, brother to the Earl of Marlborough, was made governor of Charles Fort, and the town became the winter quarters of part of the English army; the walls on the land side were on this occasion destroyed by order of government. In 1691, the English and Dutch Smyrna fleets lay in the port, while the grand fleets of both nations guarded the mouth of the harbour. The importance of the haven was soon after manifested by its affording a secure asylum to the Virginia and Barbadoes fleets, till an opportunity was found of convoying them in safety to their respective ports. On various subsequent occasions,



especially during the last war, this port has been a rendezvous for large squadrons of the British navy and for homeward and outward bound East and West India fleets.

The town is pleasantly and advantageously situated near the mouth of the river Bandon, anciently called the Glaslin or Glasson, which here forms a capacious and secure harbour. The streets rise in a singular and irregular manner on the acclivity of an eminence called Compass Hill, the houses ranging tier above tier, most of them on sites excavated in the solid rock, or placed on the level of some projecting crag; the descent is dangerously steep, and they are inaccessible to carriages except from the summit of the hill, or from the main street, which takes an irregular course along the shore of the harbour. The total number of houses, of which many are well built and of handsome appearance, including the village of Scilly, was, in 1831, 1266. The town is indifferently paved, but amply supplied with good water from numerous springs. It is much frequented during the season for sea-bathing, and several villas and handsome cottages have been built in the village of Scilly and in the Cove, for the accommodation of visitors. It is in contemplation to build a bridge across the ferry on the river, from the town to Courcy's territory; and a new line of road to Bandon has been completed as far as White castle, within two miles of this place. The environs embrace some fine views of the sea, the harbour, and the estuaries which indent the adjacent country; the banks of the river are embellished with thriving plantations and with several gentlemen's seats; and around the summit of Compass Hill is a pleasant walk, commanding a splendid view of the harbour and the windings of the Bandon. On the east of the town is Charles Fort, commanded by a governor and fort-major, and containing barracks for 16 officers and 332 non-commissioned officers and privates. There are two small libraries, supported by proprietaries of £5 shareholders and annual subscribers; a regatta is held in July or August, which is well attended, and boat races take place occasionally. A handsome suite of assembly-rooms has recently been built, and on the ground floor of the same building is a reading and news-room. The trade of the port, from its proximity to that of Cork, is but inconsiderable in proportion to its local advantages; it consists chiefly in the export of agricultural produce, and the import of timber from British America, and coal, iron, and salt from England and Wales. The number of vessels that entered inwards from foreign parts, during the year 1835, was five, of the aggregate burden of 1062 tons, and one only cleared outwards with passengers; in the coasting trade, during the same year, 62 vessels, of the aggregate burden of 12,753 tons, entered inwards, and 34, of the aggregate burden of 5201 tons, cleared outwards. The staple trade is the fishery, in which 87 small vessels or large boats, called hookers, of the aggregate burden of 1300 tons, are constantly employed, exclusively of several smaller boats. Sprats and herrings are taken in seines within the harbour and bay, as far as the Old Head; haddock, mackarel, turbot, gurnet, cod, ling, hake, and larger fish in the open sea; and salmon in almost every part of the river. The value of the fishery is estimated, on an average, at £30,000 per ann.; the Kinsale fishermen have long been noted for the goodness of their

boats and their excellent seamanship: their services in supplying the markets of Cork and other neighbouring towns, and their skill as pilots, procured for them exemption from impressment during the last war. The harbour consists of the circling reach of the river and a broad inlet which separates the town from the village of Scilly; and though much less extensive than that of Cork, is deep, secure, and compact, being completely land-locked by lofty hills. It is defended by Charles Fort, nearly abreast of which is a bar having only 12 feet of water at low spring tides. The entrance is marked by two lofty lights, one in Charles Fort for the use of the harbour, a small fixed light, elevated 98 feet above high water mark and visible at the distance of 6 nautical miles; and the other on the Old Head, consisting of 27 lamps having an elevation of 294 feet above the level of the sea at high water, and displaying a bright fixed light visible at a distance of 23 nautical miles. Vessels arriving at low water and drawing more than 11 feet must wait the rising of the tide before they can proceed across the bar. The most usual anchorage is off the village of Cove, about a cable's length from the shore; but there is water enough for the largest ships anywhere in the channel of the river, which lies close along the eastern shore up to the town. The river Bandon is navigable for vessels of 200 tons to Colliers' quay, 12 miles above the town. At Old Head is a coast-guard station, which is the head of the district of Kinsale, including those of Upper Cove, Oyster Haven, Old Head, How's Strand, Court-McSherry, Barry's Cove, Dunny Cove, and Dirk Cove, comprising a force of 8 officers and 63 men, under the superintendence of a resident inspecting commander. The inhabitants, in anticipation of assistance from Government, subscribed £4000 towards the erection of a bridge over the Bandon, the expense of which is estimated at £9000; but their application has not been successful. The erection of a bridge at this place would open in a direct line the whole of the western coast as far as Baltimore, comprehending 180,000 acres of a rich agricultural district, and greatly promote the trade of the port and the prosperity of the town, which has suffered greatly by the removal of the dock-yard and other public establishments. In the town is a large ale-brewery and malting establishment; and in the neighbourhood are several large flour-mills. The markets are on Wednesday and Saturday; and fairs are held on May 4th, Sept. 4th, and Nov. 21st, for horses, cattle, sheep, pigs, farming utensils, friezes, coarse flannels, and other articles. Two mails from Cork and one from Bandon pass daily through Kinsale. A chief constabulary police force is stationed in the town.

The charter of incorporation granted by Edw. III. was confirmed and extended by subsequent sovereigns to the time of Elizabeth, who by patent dated May 10th, in the 31st year of her reign, confirmed all former privileges and possessions, extended the limits of the corporate jurisdiction, gave the sovereign and commons the authority of admiral, searcher, and gauger, from the Old Head to the Durseys; constituted the sovereign, recorder, and two of the ancient burgesses justices of the peace and of gaol delivery; and granted markets on Wednesday and Friday, and a fair on St. Bartholomew's day and for three days after. This charter, upon which the corporation acts and regulates its proceedings,

was, together with all preceding charters, ratified by Jas. I., who, in 1609, confirmed to the sovereign and commons all their rights, liberties, and possessions, excepting only the sovereign's appointment of admiral, which he transferred to the constable of the fortress of Castle-ni-Park; and on account of their sufferings from the Spanish invasion, granted them an annual rent of £20 for 21 years, which was in part subsequently continued. In the 19th of that reign a charter was granted incorporating a mayor, two constables, and merchants of the staple, with the same privileges as were granted to Youghal. All subsequent grants have been merely fairs or pecuniary aids, with the exception of a new charter by Jas. II., in 1688, which did not continue in force. The corporation at present consists of a sovereign and an indefinite number of burgesses and freemen, assisted by a common-speaker, recorder, town-clerk (who is also clerk of the crown and peace), chamberlain, two serjeants-at-mace, a water-bailiff, and other officers. The sovereign and all other officers of the corporation are elected by the court of D'Oyer Hundred, consisting of the members of the corporation generally; and the burgesses and freemen are chosen solely by the council, which consists of the sovereign, common-speaker, and burgesses. The sovereign, who is a justice of the peace for the borough and for the county, and also coroner for the borough, is chosen annually on the 29th of June and sworn into office on the 29th of September; and the other officers, as vacancies occur, on the first Monday after Michaelmas-day. It is not known exactly at what time the borough first exercised the elective franchise, but it returned two members to parliament long prior to 1652, and continued to do so without interruption till the Union, since which time it has returned only one to the Imperial parliament. The right of election, previously vested in the corporation, was, by the act of the 2nd of Wm. IV., cap. 88, extended to the £10 householders and limited to the resident freemen; the total number of registered electors up to June 1st, 1837, was 224, of whom 192 were £10 householders, and 32 freemen; the sovereign is the returning officer. The borough and liberties comprise an area of 11,000 acres, within the jurisdiction of the borough magistrates; a new electoral boundary has been drawn close round the town, including the village of Scilly, and comprising an area of 273 acres, the limits of which are minutely described in the Appendix. By the act of the 59th of Geo. III., cap. 84, the borough and liberties, for the purposes of county taxation, were constituted a distinct barony. The corporation holds a court of record before the sovereign and recorder, or either of them, for the determination of pleas to any amount within the town and liberties, which extend up the Bandon river above Innishannon, eastward to Oyster haven, and westward to every harbour, bay, and creek as far as Dursey island. Sessions are held twice in the year before the sovereign, recorder, and two associate justices selected from the elder burgesses, with exclusive jurisdiction in all cases not capital; and a court of conscience is held every Wednesday before the sovereign, for the recovery of debts under 40s. late currency. The town-hall is a spacious and neat building, commodiously adapted to the public business of the corporation, and for holding the courts of record and session. The borough gaol is

also commodious and well adapted to the classification of the prisoners.

The borough comprises the whole of the parish of Kinsale or St. Multose, and a small portion of the parish of Rincurran. The former contains only 234 acres, principally in demesnes; the scenery is highly interesting and strikingly diversified. The chief seats are Garretstown, that of T. Cuthbert Kearney, Esq.; Ballymartle, of W. Meade, Esq.; Ballintober, of the Rev. J. Meade; Rathmore, of J. T. Cramer, Esq.; Knockduffe, of Lieut.-Gen. Sir T. Browne, G.C.B.; Snugmore, of C. Newenham, Esq.; Heathfield, of H. Bastable, Esq.; Fort Arthur, of W. Galway, Esq.; Nohoval glebe-house, of the Rev. W. R. Townsend; Knockrobbin, of Capt. Bolton; Pallastown, of S. Townsend, Esq., and the glebe-house, of the Rev. J. T. Browne. The living is a vicarage, in the diocese of Cork, and in the patronage of the Bishop; the rectory is impropriate in T. C. Kearney, Esq. The tithes amount to £33. 2. 6., half payable to the impropiator, and half to the vicar, whose income is augmented by an assessment for minister's money, at present amounting to £87. The glebe-house, which is near the church, was built by a gift of £400 and a loan of £360 from the late Board of First Fruits, in 1812. The glebe, situated on the western side of the town, comprises 3 acres. The church, dedicated to St. Multosia, by whom it is said to have been erected in the 14th century, as the conventual church of a monastery which she had founded, is a spacious and venerable cruciform structure, for the repair and enlargement of which, now in progress, the Ecclesiastical Commissioners have granted £1361. It contains two handsome monuments of Italian marble; one to various members of the Southwell family, settled here in the reign of Chas I.; the other, which is beautifully executed, to the memory of Catharine, relict of Sir John Perceval, Bart., and of the same family: there is also a handsome monument of white marble to Capt. T. Lawrence and his lady, erected in 1724, with their armorial bearings. In the R. C. divisions the parish is the head of a union, comprising also the parishes of Rincurran, Dunderrow, and Teighsannon or Taxax. The chapel is a spacious edifice, erected in 1834 by subscription, and has an altar-piece embellished with paintings of the principal events in the life of Christ; there is a small chapel belonging to the Carmelite friary, also a chapel at Ballinamona. There are places of worship for Wesleyan and Primitive Methodists. Nearly 600 children are taught in six public schools, of which the grammar school has an endowment partly by the corporation, and partly by the family of De Clifford, of King's-Weston, in the county of Gloucester, producing a salary of £ 50 for the master, who has also a large house, playground, and garden given by the Southwell family. A fever hospital and dispensary have been established; an institution called the Gift House, in which eight widows of decayed Protestant tradesmen receive a weekly allowance of two shillings, is supported by the Southwell family; and there is an ancient parochial almshouse, containing 16 rooms for superannuated poor, each of whom receives a portion of the weekly contributions at the church. There were formerly an abbey of canons regular, of which Colgan says St. Gobban, disciple of St. Ailbe, was abbot in the 7th century; and an abbey of Carmelite friars, founded and dedicated to the

Blessed Virgin Mary by Robert Fitz-Richard Balrain, in 1334 j but there are no remains of either. On the promontory on the opposite side of the river are extensive remains of the old fortress of Castle-ni-Park: it was of hexagonal form, with bastions at the angles: the towers, intrenchments, and fosse are nearly entire. Of the town walls, which were destroyed in 1690, three of the gates were remaining till near the close of the last century; Nicholas gate was removed in 1794, Friars gate in 1796, and Cork gate in 1805; a small portion of the last may still be seen on the north side of Cork-street; and in Newman-place may be traced the only portion of the walls now remaining. Near the village of Scilly, and also near Charles Fort, are valuable chalybeate springs, formerly much resorted to, and still generally regarded as an excellent tonic. This place gives the very ancient title of Baron Kingsale to the family of De Courcy, originally created in 1181. His lordship is Premier Baron of Ireland 3 he has the privilege (granted by King John to De Courcy, Earl of Ulster,) of wearing his hat in the royal presence, which was asserted by the late John, Baron Kingsale., at Dublin castle, before his late Majesty Geo. IV., on his visit to Ireland in Aug. 1821. He has also the privilege of having a cover laid for him at the royal table at coronations, and on all other state occasions.

KINSALEBEG, a parish, in the barony of DECIES-within-DRUM, county of WATERFORD, and province of MUNSTER, separated from the town of Youghal by the river Blackwaterj containing 2780 inhabitants. The soil is fertile, and there is a ferry to Youghal: at Piltown is a large flour-mill. The principal seats are D'Laughtane House, the residence of R. Power Ronayne, Esq. j Monatreá, of the Rev. Percy Scott Smyth \$ Mayfield, of J. Gee, Esq.; Woodbine Hill, of G. Roch, Esq.; Springfield, of Mrs. Fitzgerald j Bayview, of M. Keane, Esq.; Rock Lodge, of R. Bailey, Esq.; Harbour View, of C. Ronayne, Esq.; and Ring, of Dominick Ronayne, Esq. It is a vicarage, in the diocese of Lismore, united to that of Lisgenan, and in the gift of the Duke of Devonshire, in whom the rectory is impropriate: the tithes amount to £510. 1. 1½., of which two-thirds are payable to the impropiator and one-third to the vicar; and the tithes of the benefice amount to £470. The glebe of the union comprises 10a. 3r. 36p. The church is a neat structure, erected by a gift of £600 from the late Board of First Fruits, in 1821. In the R. C. divisions the parish forms part of the union or district of Clashmore, and has a chapel at Piltown. There is a private school, in which about 120 children are educated. Near D'Laughtane House was formerly a castle, called Ballyheny. Piltown was formerly the residence of Judge Walsh, the supposed author of the commission to the insurgents in the reign of Chas. I. There is a large rath in the parish.

KINSEALY, a parish, in the barony of COOLOCK, county of DUBLIN, and province of LEINSTER, 1½ mile (S.) from Malaliide; containing 650 inhabitants. It comprises 2105 statute acres, and is well cultivated. Feltrim Hill, on which are the remains of an encampment, commands magnificent sea and mountain views. Under this hill is a limestone quarry, in which fossils are frequently found, and near it is a holy well. Abbeville, a spacious mansion, was erected by the late Rt. Hon. J. C. Beresford, and is now occupied by H.

and J. Batchelor, Esqrs.; in the gardens is a greenhouse more than 400 feet long. The other seats are Greenwood, the residence of W. Shaw, Esq.; Feltrim, of C. Farran, Esq., M.D.; Auburne, of J. Crawford, Esq.; Clairville, of Major St. Clair; and Kinsealy House, of J. Gorman, Esq. It is a vicarage, in the diocese of Dublin, forming part of the union of Swords; the rectory is appropriate to the economy estate of St. Patrick's cathedral, Dublin. The tithes amount to £224.16.1½., of which one-third is payable to the lessee of the economy estate, and two-thirds to the vicar. In the R. C. divisions it forms part of the union or district of Baldoyle and Howth; a small neat chapel with a spire was erected here by subscription in 1834. There is a public school, in which about 70 children are educated. The church, which was dedicated to St. Nicholas, is a picturesque ruin covered with ivy.

KINVARRA, a market, post, and sea-port town, and a parish, in the barony of KILTARTAN, county of GALWAY, and. province of CONNATJGHT, 7 miles (N. W.) from Gort, on the bay of Kinvarra, which is within the bay of Galway j containing 4610 inhabitants, of which number, 824 are in the town. About the reign of Hen. VIII., Rory More Darag O'Shaughnessy took the castle of Doon from Flan Killikelly, totally demolished it, and erected one near its site, which he named Doongorey. In 1642 it became the property of Thomas Taylor, who encircled it with a strong bawn or wall, and it is now in a good state of preservation. On the 1st of November, 1755, the day of the earthquake at Lisbon, a castle on the western boundary of the parish, which had formerly belonged to the O'Heynes, was destroyed to its foundation and a portion of it swallowed up; and at the same time the chimneys and battlements of Cahirglissane rocked and then fell into a chasm, which was formed by rending the rock to the depth of several fathoms. The parish comprises 6114 statute acres, and is moderately well cultivated, producing excellent wheat; sea-weed is used as a manure, and limestone is abundant. Fresh water is scarce, but attempts are being made to obtain a larger supply. The town, in 1881, contained 140 houses, but has greatly increased since that time: it has a sub-post office to Ardahan, and is a constabulary police station. The market is on Wednesdays and Fridays, and great quantities of corn are sold; fairs are held on May 18th and Oct. 17th, principally for the sale of sheep. A quay, about 50 yards long, was built here in 1773 by the late J. Ffrench, Esq., (great-grandfather of the present Baron de Basterot) which was lengthened and raised in 1807, and such an addition made to it in 1808 as converted it into a kind of dock. At high tide there is 12 feet of water at the pier, which is then accessible to vessels of 150 tons' burden. Sea-weed to the value of £20,000 is landed here during the spring, which is brought in boats, of which from 60 to 100 sometimes arrive in one tide. It is intended to establish a steam vessel to ply regularly between this place and Galway. A canal hence to the river Fergus would greatly benefit the intervening country, by facilitating the importation of sea-weed, sea-sand, and turf, and the exportation of corn. The principal seats are Thorn Hill, the residence of the R. C. bishop of Kilmacduagh 5 Northampton, of J. Mahon, Esq. 5 and Sea Mount, of Capt. Butler. The parish is a prebend, rectory, and vicarage, in the diocese of Kilmacduagh; the

rectory is appropriate to the see, and the prebend partly to the vicars choral of Christ-Church, Dublin, and the benefice of Ardahan; the vicarage forms part of the union of Kilcolgan. The tithes amount to £262, of which £52. 10. is payable to the Ecclesiastical Commissioners, £24 to the prebendary, £35 to the vicars choral, £94.10. to the incumbent of Ardahan, and £56 to the vicar. There is a glebe of 3½ cres. The gross yearly revenue of the prebend, arising from portions of tithes of various parishes, is £74. 5. In the R. C. divisions it is the head of a union or district, comprising the parishes of Kinvarra, Duras, and Killina, and has a large chapel, erected in 1816 at an expense of £2000, on land given by the Baron de Basterot, with a neatly planted burial-ground; there is also a chapel at Duras Park, erected at the expense of P. M. Lynch, Esq. It is the benefice and residence of the R. C. bishop of Kilmacduagh and Kilfenora. There are six private schools, in which about 330 children are educated; and a large public school is about to be erected in the town, on a site given by the Baron de Basterot. There are some remains of the old church, which was for ages the burial-place of the O'Haynes and Magraths, no others being allowed to be interred within its walls. Near the shore are two extensive subterraneous caverns. A castle stood near the pier, but its materials have been used in building.

KIPPOGUE.—See CAPPOG.

KIRCUBBIN, a market and post-town, in the parish of ST. ANDREW, barony of ABDES, county of DOWN, and province of ULSTER, 8¾ miles (S. E.) from Newtown-Ardes, and 9¼ (N. by E.) from Dublin, on the road from Belfast to Portaferry; containing 537 inhabitants. This town, which is situated on the shore of Strangford lough, is of very recent origin, having been built since the year 1790, previously to which time there were not more than five houses in the place. The present town contains 117 houses, for the greater part neatly built, and the inhabitants carry on a small but prosperous trade. The manufacture of straw hats and bonnets, of which great numbers are sent every year into the interior, affords employment to most of the industrious female population of the town and adjoining parishes; great quantities of kelp are burned and sent annually to Liverpool, and corn and potatoes are shipped hence for the Liverpool and Glasgow markets to a considerable extent. The situation of the town, close to which is an excellent landing-place, affords every facility of conveyance by land and water. The market is held every third Wednesday, and is well supplied with provisions of every kind and with brown linens. Fairs are held on the 28th of April, May, Aug., and Nov. A neat market-house, with a brown linen hall in the rear of it, was erected by the late Hon. Robert Ward; the same family are about to expend a considerable sum in the erection of quays for the greater convenience of shipping the produce of the neighbourhood. A court leet and baron is held every three weeks by the seneschal of the manor, in which pleas are entertained to the amount of £20, with jurisdiction over all the parishes of the union; and the magistrates hold a petty session here every alternate Monday.

KIRKDONNELL.—See DUNDONALD.

KIRKINRIOLA, or KIRCONRIOLA, a parish, in the barony of LOWER TOOME, county of ANTRIM, and

province of ULSTER, on the road from Belfast to Londonderry; containing, with the post-town of Ballymena, (which is separately described), 7297 inhabitants. This parish, which is also called Kilconriola and Ballymena, comprises, according to the Ordnance survey, 6390 statute acres, in a very indifferent state of cultivation. The soil is light and sandy, and in some parts intermixed with stones, and consequently unproductive without great labour and expense; the farms are small, and are chiefly in the occupation of persons who, dividing their attention between agriculture and the spinning of yarn and weaving of linen, expend but little capital on the land, and pay but little attention to its improvement. There are considerable tracts of waste land and a large extent of bog. In the valley of the river Braid are indications of coal, but no mines have yet been opened; and there are extensive quarries of stone in several parts of the parish, from which has been raised all the stone for building the houses and bridges in the town and neighbourhood. The principal seats are Ballymena Castle, the residence of P. Cannon, Esq.; the Green, of A. Gihon, Esq.; Hugomont, of H. Harrison, Esq.; Brigadie, of J. Tracey, Esq.; and Ballygarry, of D. Curell, Esq. It is an improper curacy, in the diocese of Connor, forming part of the union of Ballyclugg; the rectory is improper, by purchase from the Earl of Mountcashel, in William Adair, Esq. The tithes amount to £223. 10. 4., the whole payable to the impropiator, who is proprietor of the parish, and charges them in the rent of the lands. The stipend of the curate is £71.16. per annum, of which £31.10. is paid by the impropiator, and £40. 6. from Primate Boulter's augmentation fund. The glebe-house, towards the erection of which the late Board of First Fruits granted a loan of £73. 16.11., in 1823, is near the church; the glebe comprises six acres, valued at £15 per annum. The church of the union was built in 1712, at the extremity of the parish, near Ballyclugg, and repaired in 1822, for which purpose a loan of £100 was granted by the late Board of First Fruits. In the R. C. divisions it is the head of a union or district, called Ballymena, and comprising also the parish of Ballyclugg; there are chapels at Ballymena and Crebilly respectively: there are places of worship for Presbyterians in connection with the Synod of Ulster, of the first and second classes, one in connection with the Seceding Synod of the third class, and one for Wesleyan Methodists. Guy's free school is supported by a bequest of the late John Guy, Esq.; the school-house was built at an expense of between £400 and £500, and the master has a house and garden rent-free; there also ten other public schools, the master of one of which, the diocesan school, receives a salary of £120 per annum: they afford instruction to about 850 children. In ten private schools about 400 children are taught, and there are nine Sunday schools. There are some remains of the ancient parish church, which appears to have been a spacious and handsome structure, but they are diminishing rapidly by the removal of the materials for gravestones. There are several ancient encampments in the parish, of which the most conspicuous is on the high grounds above Ballingarry, near which, in the townland of Bottom, is a fine circular fortress, surrounded by a fosse and vallum. Near the glebe-house is a mass of rock, 30 feet in circumference and 8 feet high, called the Standing stone, of which no tradition is extant; and near Ballymena, on the Braide

water opposite the castle, is a very remarkable moat rising from the brink of the river to a great height, and BOW covered with a plantation.

**KNAVENSTOWN**, a parish, in the barony of WEST OPHALY, county of KILDARE, and province of LEINSTER, 2½ miles (N. W.) from Kildare, on the road from Monastereven to Rathangan; containing 124 inhabitants. This small parish, which is situated on the Grand Canal, comprises 886 statute acres, as applotted under the tithe act. It is a vicarage, in the diocese of Kildare; the rectory is appropriate to the dean and chapter, and the vicarage forms the corps of the treasurership of the cathedral of Kildare, in the patronage of the Bishop. The tithes amount to £12. 12., payable to the treasurer as vicarial tithes; the rectorial tithes have never been brought under any valuation, but have from time immemorial been let with the lands, and probably are merely nominal. There is neither church, glebe-house, nor glebe; the members of the Established Church attend divine service at the churches of Thomastown and Kildare. In the R. C. divisions it forms part of the union or district of Kildare.

**KNIGH**, a parish, in the barony of LOWER ORMOND, county of TIFPERARY, and province of MUNSTER, 2¾ miles (N.) from Nenagh, near the river Shannon, containing 1447 inhabitants. Riverview is the seat of J. Tuthill, Esq., and Ballyhenny, of J. Maher, Esq. It is a rectory and vicarage, in the diocese of Killaloe, forming part of the union of Nenagh; the tithes amount to £286.3.1. There are some remains of the church covered with ivy, and of the castle of Knigh, near which is a fine limestone quarry.

**KNOCK**, a post-town, in the parish of KILMURRY, barony of CLONDERALAW, county of CLARE, and province of MUNSTER, 8 miles (W. S. W.) from Kildysart, on the road to Kilrush; containing 180 inhabitants. It is beautifully situated on the north-western side of Clonderalaw bay, and comprises about 30 houses, several of which are ornamented in the rustic style and have tastefully disposed shrubberies and gardens attached. It is a station of the constabulary police, and petty sessions are held weekly on Friday. Here is a small pier, where sea manure is landed, and whence corn is occasionally sent in boats to Limerick.

**KNOCK**, or **KNOCKDRUMCALRY**, a parish, in the barony of COSTELLO, county of MAYO, and province of CONNAXIGHT, 5 miles (E.) from Clare, on the road from Claremorris to Swinford; containing 3036 inhabitants. It is chiefly under an improving system of tillage; there is a great quantity of bog. The principal seats are Ballyhoole, the residence of T. Rutledge, Esq.; and Aden, of A. O'Malley, Esq. It is a rectory and vicarage, in the diocese of Tuam, forming part of the union of Kiltullagh; the tithes amount to £37. 13. 10. In the R. C. divisions it is the head of a union or district, comprising also the parish of Aughamore, in each of which is a chapel. There are six private schools, in which about 330 children are taught.

**KNOCK**, or **KNOUGH**, a parish, in the barony of MORGALLION, county of MEATH, and province of LEINSTER, 4 miles (S. S. E.) from Nobber, on the road to Slane; containing 499 inhabitants. The place is said to have been the site of a priory founded in 1148 and dedicated to St. Peter and St. Paul, by Donchad Hua Kervail, prince of the territory, and Edan Coollaidhe,

Bishop of Clogher, for Canons Regular of the order of St. Augustine; but there are no vestiges of the establishment, nor have any particulars of its history been recorded. The parish comprises 972 statute acres, as applotted under the tithe act; there is a considerable tract of bog, which extends into the adjoining parishes, but it is nearly exhausted. Gravelmount; the property of the Rev. R. Longfield, and now in the occupation of J. O'Connor, Esq., is a spacious and handsome house; the demesne comprises about 160 statute acres, and the grounds are tastefully laid out. A manufacture of tiles, garden pots, and all kinds of coarse pottery is carried on at this place. The living is a rectory, in the diocese of Meath, forming part of the union of Castletown-Kilpatrick; the tithes amount to £6S. 5. 5. In the R. C. divisions the parish also forms part of the union or district of Castletown-Kilpatrick. There are some very slight remains of an ancient church.

**KNOCKADERRY**, a village, in the parish of CLONELTY, Glenquin Division of the barony of UPPER CONNELLO, county of LIMERICK, and province of MUNSTER, 4 miles (N. E.) from Newcastle, on the road to Ballingarry; containing 58 small and indifferently built houses and 351 inhabitants. Fairs are held on Ascension-day, Sept. 9th, Oct. 29th, and Dec. 19th, for cattle, sheep, and pigs. Not far from the village is Knockaderry House, the ancient seat of the D'Arcy family, and now the property and residence of J. D'Arcy Evans, Esq.; it is pleasantly situated beneath the shelter of a hill, and surrounded by thriving plantations. There is a R. C. chapel in the village, and also a national school.

**KNOCKANE**, a parish, chiefly in the barony of DUNKERRON, with a small part in that of TRUGHENACKMY, county of KERRY, and province of MUNSTER, 6 miles (W. N. W.) from Killarney; containing 4716 inhabitants. This very extensive parish is situated on the river Laune, which, in its course from the Lower Lake of Killarney into the harbour of Castlemaine, forms its northern boundary; and also on the river Blackwater, by which it is bounded on the west. It comprehends an area more than 40 miles in circumference, of which 59,077 statute acres are applotted under the tithe act and valued at £6988 per annum. With the exception of some low grounds near the Laune, the parish is chiefly occupied by the lofty and extensive range of mountains called "M<sup>o</sup>Gillycuddy's Reeks," from the ancient and powerful sept of that name, who from a very remote period were lords of this territory, and whose descendants are still resident here. During the wars of Elizabeth, and also during those of Cromwell, these mountains were the secure retreat of this sept, of which Donogh, having embraced the peace offered by the Marquess of Ormonde, raised several companies of foot for the King's service, obtained the rank of lieut.-colonel in the army of the Earl of Clancartie, and afterwards commanded Lord Muskerry's regiment at the siege of Limerick, where he was taken prisoner. The principal of these mountains is Garran Tual, which, according to the late Mr. Nimmo's survey, rises to the height of 3410 feet above the level of the sea, being the most elevated point in Ireland. The approach to it from Sir A. Blennerhasset's shooting lodge is through a long and wide valley between ridges of rock, which gradually contracts itself

into a narrow passage called the Hag's Glen, of terrific wildness, and is continued along the brow of a rocky-precipice overhanging one of the lakes, of which there are several in this mountainous region, and under a projecting crag called the Hag's Tooth through a very confined passage hemmed in with huge masses of rugged rock. From the summit is a most extensive and magnificent view, embracing the course of the Shannon from Loop Head to Limerick, with a large portion of the county of Clare, the bays of Dingle, Castlemaine, the Kenmare river or bay, and the Tralee bay and mountains to the north-west; and, to the south and west, the Bantry mountains and Dursey islands, and the coast of Kerry with its numerous inlets. Of the lakes in the interior, Lough Cara is the most conspicuous; part only of the Lower Lake of Killarney is visible, the others being concealed by the intervening heights. The other Reeks range in parallel ridges; on several are seen small lakes, and the view to the south-west comprehends an extensive and beautiful expanse of mountain scenery, including the Glencar mountain and others of the M<sup>c</sup>Gillycuddy range, intersected with deep glens and extensive wilds. The Reeks consist of soft argillaceous schistus or sandstone, large masses of which frequently detach themselves and roll down; the larger rocks are of a grey silicious stone intersected with thick veins of quartz, and in the interstices are found small hexaedral prisms of rock crystal, and some coarse amethysts. Between the Purple mountain and M<sup>c</sup>Gillycuddy's Reeks is a singular defile called the Gap of Dunloe, or Dunlough; the entrance is extremely narrow, and the mountains on each side rise perpendicularly to a towering height, throwing a deep shadow on the waters of a lake, between which, on one side, and the lofty cliff on the other, is a narrow road in which are scattered masses of broken rock impeding the progress of carriages beyond a certain point; and beyond this, impending crags of threatening aspect render the passage to pedestrians apparently hazardous: several small bridges are thrown over the stream which runs through the defile. This pass opens into the valley of Coome Dhuve, at the western extremity of which is a very considerable lough, called the Red Trout lake; and opposite the termination of the defile is a beautiful waterfall of great height, the water of which descends into a succession of small lakes that occupy the whole extent of the valley. The Gap affords excellent pasturage for sheep; it was formerly covered with wood. From a bank on the south side is a splendid view of the Upper Lake of Killarney, with its richly wooded islands and surrounding mountains, among which the ornamental tower at Gheramine is seen to great advantage; and on the right is the *Coome Dhuve*, or "Black Valley," a deep hollow among the Reeks with a dark lake at its extremity, above which are precipitous mountains. The lands under cultivation are chiefly in tillage, but a very large portion of the parish is mountain pasture; the soil is light and gravelly, and interspersed with large tracts of bog. The system of agriculture is gradually improving; at Manus is a limestone quarry, which is extensively worked, chiefly for agricultural purposes; at Glencare is a small slate quarry, and slate is also found in the Gap of Dunloe. Dunloe Castle, the seat of D. Mahony, Esq., was formerly the residence of the O'Sullivan family, and was built by the O'Sullivan More, by whose descendants it

was occupied at the time of its bombardment by Gen. Ireton during the parliamentary war: it is situated about a mile from the Lower Lake of Killarney, on a steep bank rising from the river Laune, and in the midst of a thickly wooded dcmesne, and commands a fine view of the Lower Lake, and of the scenery of the Gap, with the M<sup>c</sup>Gillycuddy mountains. The other seats are Beaufort House, the residence of Frederick Win. Mullins, Esq., built on the site of Short Castle; Whitefield, of M<sup>c</sup>Gillycuddy of the Reeks; Churchtown, of Sir Arthur Blennerhasset, Bart.; Cullina, of Kean Mahony, Esq.; and Glencare, of R. Newton, Esq. There are also several sporting-lodges near Lough Cara, the beauty of which has been much increased by the plantations of M<sup>c</sup>Gillycuddy of the Reeks. The river Laune produces excellent salmon, and the mountains abound with wild fowl and game. The small village of Blackstones is surrounded by rocky hills and high mountains, in the rugged crags of which the yew, holly, and arbutus grow in wild luxuriance. To the north are two considerable lakes formed by the river Cara, and enclosed by lofty mountains, from the lower of which the river flows into Dingle bay. Iron-works were established here by Sir William Petty and carried on till the middle of the last century, when they were discontinued for want of fuel, the timber of the neighbourhood being wholly exhausted. The hops and garden roses planted by the English settlers still grow here in a wild state. Fairs are held at Kilgobbinett on Feb. 11th and Dec. 21st; the former is a great fair for pigs, which are frequently sold to the amount of £4000. There is a constabulary police station at Beaufort, and petty sessions are held at Tuagh every three weeks.

The living is a rectory, in the diocese of Ardferit and Aghadoe, and in the patronage of the Crown; the tithes amount to £260. 2. 2½. The glebe-house was built by a gift of £276 and a loan of £461 from the late Board of First Fruits, in 1828; there is also a glebe. The church, a plain structure with a square tower, was built in 1812 by a gift of £800 from the same Board; but having been burnt during the disturbances in 1822, it was rebuilt in 1825, by a loan of £240 from the Board of Public Works. In the R. C. divisions the parish, with the exception of Glencare, forms part of the union or district of Killorglin; there is a chapel at Tuagh, and another at Glencare, which latter is in the district of Glenbegh. About 180 children are taught in three private schools; and there is a national school-house at Cullina, towards the erection of which the late Col. Mahony bequeathed £100, and Kean Mahony, Esq., gives two acres of land towards its support. Near Churchtown are the ruins of Castle Cor, formerly the residence of the M<sup>c</sup>Gillycuddy family. There are some remains of the old church in the burial-ground; and at Kilgobbinett and Killoghane are those of other churches, or chapels of ease, the latter of which was dependent on Castle Cor. In the reign of Elizabeth Glencare gave the title of Earl to Donald Mac Carty More, by whose descendants it was forfeited.

KNOCKANEY.—See ANEY.

KNOCKANURE, a parish, in the barony of IRAGHTICONNOR, county of KERRY, and province of MUNSTER, 4 miles (E. by N.) from Listowel, on the river Feale; containing 1246 inhabitants. This parish, which is situated on the confines of the county of Limerick,

comprises 5995 statute acres, as applotted under the tithe act; about one-half consists of good arable land, and the remainder of coarse mountain pasture and bog. The only seat is Riversdale, the recently purchased property of D. Mahony, Esq., on which he intends to make considerable improvements, it is in the diocese of Ardferd and Aghadoe; the rectory, which in 1607 was granted by Jas. I. to Sir James Fullerton, is now inappropriate in Anthony Stoughton, Esq.; the vicarage forms part of the union of Aghavillin, also called the union of Listowel. Of the tithes, amounting to £78. 9- 3., two-thirds are payable to the impropiator, and the remainder to the vicar. In the R. C. divisions it is part of the union or district of Newtownsandess; the chapel at Knockanure is a small thatched building, to which a school is attached: in this and in a private school about 80 children are educated. The ruins of the old church still exist in the burial-ground.

KNOCKAVILLY, or KNOCKAVILLE, a parish, partly in the barony of KINNALEA, but chiefly in that of EAST MUSKERRY, county of CORK, and province of MUNSTER, 5 miles (N. N. E.) from Bandon, on the road to Cork; containing 2184 inhabitants. It comprises 2182 statute acres, as applotted under the tithe act, and valued at £4168 per annum. The land is generally good, although light and based on clay-slate, and is admirably cultivated; the manure is lime brought from Ahirlow, or sea sand from Innishannon. The principal seats are Upton, the residence of the Rev. Somers H. Payne, who has erected a handsome barrack for a party of constabulary police in his demesne; Garryhankard, of T. Biggs, Esq.; Beechmount, of J. Hornbrook, Esq.; and Ballymountain, of W. Penrose, Esq. It is a rectory, in the diocese of Cork, forming part of the union of Brinny; the tithes amount to £650, and the glebe comprises 54 acres of excellent land. Divine service is performed in a room licensed by the Bishop until the erection of a new church, for which Justin M'Carthy, Esq., has given a site. In the R. C. divisions it forms part of the union or district of Innishannon, and has a large handsome chapel. Here is a parochial school of 40 children, which Mr. Justin M'Carty has endowed with an acre of land, and to which the rector contributes £10 and the Hon. C. Bernard £5 annually; also a Sunday school.

KNOCKBRED, or KNOCK-with-BRED, a parish, partly in the barony of LOWER, but chiefly in that of UPPER, CASTLEREAGH, county of DOWN, and province of ULSTER, 2¾ miles (S. S. E.) from Belfast, on the road to Downpatrick; containing 3900 inhabitants. The ancient fortress called *Castle-Reagh*, or "the royal castle," which gives name to the barony, was formerly the baronial residence of a branch of the O'Nials. It is said to have been erected in the reign of Edw. III. by Aodh Flann, whose descendants possessed the Great Ardes, Toome, Massereene, Shankill or Belfast, and Carrickfergus. By inquisition in the reign of Elizabeth it appeared that Con O'Nial, the last of that powerful sept, possessed this castle, together with 224 townlands, which were all freehold, and also many others held by various tenures. In 1602, O'Nial having exhausted his cellars during a grand banquet which he gave here, sent some of his soldiers to Belfast to procure more wine; and there meeting with a party of the Queen's

soldiers, a battle ensued, and O'Nial was sent prisoner to Carrickfergus castle, but was liberated the year following by the master of a Scottish trading vessel and conveyed to Scotland, where Sir Hugh Montgomery, in consequence of a surrender of most of his lands, obtained a pardon for him from Jas. I., who had just ascended the English throne. After the decease of O'Nial, the castle fell into decay, and with the adjoining lands was purchased by the Hillsborough family; there are now no vestiges of it. The parish is bounded on the north and west by the river Lagan, over which are two bridges connecting it with the parish of Belfast, and is intersected by the great Scottish road by way of Donaghadee. It comprises, according to the Ordnance survey, 8098¼ statute acres, of which 6968¾ are in the Upper and 1129½ in the Lower barony; the lands are chiefly under tillage, and in a high state of cultivation; there is neither bog nor any waste land. Large quantities of tobacco were grown previously to its cultivation being prohibited. There are extensive quarries of clay-slate for building and for repairing the roads; and on the townland of Gillinahirk has been opened a fine quarry of basalt, of which a bridge is now being built at Belfast over the river Lagan, which is navigable along the whole boundary of the parish. The surrounding scenery is richly diversified, and within the parish are Ormeau, the seat of the Marquess of Donegal; Belvoir Park, the residence of Sir R. Bateson, Bart.; Purdysburn, the splendid mansion of Narcissus Batt, Esq., built after a design by Hopper, in 1825, in the Elizabethan style; Orangefield, of J. H. Houston, Esq.; Fort Breda, of W. Boyd, Esq.; Cherry Vale, of J. Stewart, Esq.; and Ravenhill, of H. R. Sneyd, Esq.

Previously to 1658 there were two separate parishes, called respectively Knock and Breda, both rectories; but the church of the latter being in ruins, they were united into one rectory at the restoration of Chas. II. The two villages have long since disappeared, and a parish church was, in 1747, built in the village of Newtown-Breda, *which see*. The rectory is in the diocese of Down, and in the patronage of Sir R. Bateson, Bart., who purchased the advowson in 1825; the tithes amount to £586. 5. 7½. The glebe-house was built in 1816, by a gift of £100 and a loan of £825 from the late Board of First Fruits: the glebe comprises nearly 20 statute acres. The chapel of Ballymacarrett was formerly in this parish, from which that townland was separated by act of parliament in 1825, and made a distinct parish. There are places of worship for Presbyterians in connection with the Synod of Ulster, Covenanters, and Seceders. About 130 children are taught in three public schools, of which one is supported by Mrs. Blakeston; and there are five private schools, in which are about 170 children, and four Sunday schools. Six almshouses, built by subscription in 1810, are endowed with £100 by the Rev. Mr. Pratt, late rector, who also bequeathed £100 to the poor, to whom Lady Middleton, in 1747, left £50. On an eminence near the south-eastern extremity of the parish are the picturesque ruins of Knock church; and near them are the remains of a cromlech, consisting of five large stones, and a Danish rath of conical form. Of Breda church there are no remains, except the cemetery enclosed with a high stone wall in Belvoir park, in which is a small mausoleum built by Arthur

Hill Trevor, who was created Viscount Dangannon in 1765.

**KNOCKBRIDE**, a parish, in the barony of CLONKEE, county of CAVAN, and province of ULSTER, 5 miles (N.) from Bailieborough, on the road to Cootehill; containing 9746 inhabitants. This parish comprises, according to the Ordnance survey, 18,693 statute acres, of which 857 are under water, and 14,216 are apportioned under the tithe act: there are about 1500 acres of bog and waste, the remainder being good arable and pasture land. There is a large oatmeal-mill. A court is held monthly at Corronary by the seneschal of the manor, for the recovery of debts under 40s. The living is a rectory and vicarage, in the diocese of Kilmore, and in the patronage of the Bishop; the tithes amount to £350. The glebe-house is situated near the church; the glebe comprises 188 acres. The church, a small but very neat edifice in good repair, was built by a gift of £100 and a loan of £550 from the late Board of First Fruits, in 1820. The R. C. parish is co-extensive with that of the Established Church; there are two chapels, one a good substantial edifice, erected in 1821; the other a small thatched building, about to be taken down and rebuilt. There is a place of worship for Presbyterians in connection with the Seceding Synod, of the second class, and one for Wesleyan Methodists. About 130 children are taught in two public schools, of which the parochial school is principally supported by the rector, and there are 11 private schools, in which are about 670 children.

**KNOCKCOMON**, or **KNOCKMOON**, a parish, in the barony of LOWER DULEEK, county of MEATH, and province of LEINSTER, 2 miles (S.E.) from Slane, on the road from Navan to Drogheda, and on the river Boyne; containing 902 inhabitants. It is a curacy, in the diocese of Meath, forming part of the union of Duleek; the rectory is impropriate in the Marquess of Drogheda, to whom the tithes, amounting to £148. 1. 2½., are payable. In the R. C. divisions it forms part of the union or district of Donore, or Rosnaree, at which latter place there is a neat modern chapel, and another at the cross of Rathdrinath. About 80 children are educated in two private schools, to one of which Sir J. Hawkins Whitshed, Bart., allows a house and garden rent-free.

**KNOCKCROGHERY**, a village, in the parish of KILLENVOY, barony of ATHLONE, county of ROSCOMMON, and province of CONNAUGHT, 5 miles (S. E.) from Roscommon; containing 180 inhabitants. It consists of 45 houses, built on a hill, and has fairs on Aug. 22nd and Oct. 25th, the latter of which is a large sheep fair. It is a constabulary police station, and the manufacture of tobacco-pipes is carried on to a considerable extent.

**KNOCKEA**.—See CAHIRVALLAGH.

**KNOCKGRAFFON**, a parish, in the barony of MIDLETHIRD, county of TIPPERARY, and province of MUNSTER, 4 miles (S.) from Cashel, on the road to Cahir; containing 3520 inhabitants. It comprises 9169 statute acres, as apportioned under the tithe act, and is moderately well cultivated; there is no bog, and the waste land is rapidly being brought into cultivation; here are several limestone quarries. The principal seats are Rockwell, the residence of J. Roe, Esq., Westgrove, of A. Riall, Esq.; Garranler, of L. Keating, Esq.; Woodinstown, of R. Carew, Esq.; and the glebe-house, of the Rev. N.

Herbert. It is a rectory, in the diocese of Cashel, episcopally united in 1803 to the rectory of Doggstown, and in the patronage of the Marquess of Ormonde; the tithes amount to £710. 15. 4., and of the entire benefice to £738. 8. 2. There is a glebe-house, with a glebe of 60 acres; the church is a neat edifice. In the R. C. divisions it is the head of a union or district, called New Inn, comprising this parish and Doggstown, in each of which is a chapel. The parochial school-house, with an acre of land, was given by the late rector; and at Rockwell is a national school, aided by W. Roe, Esq.: these schools afford instruction to about 100 children, and there are five private schools, in which are about 400 children. At Poolmucka is a dispensary. The moat of Knockgraffon covers a very considerable area, and from its great elevation forms a conspicuous object: contiguous are the ruins of the old church and of a castle; and a town or considerable village is supposed to have existed here formerly.

**KNOCKLONG**, or **LONG**, a parish, in the barony of COSTLEA, county of LIMERICK, and province of MUNSTER, 6 miles (S. E.) from Bruff, on the road from Limerick to Mitchelstown; containing 2842 inhabitants. It comprises 4298 statute acres, as apportioned under the tithe act, about one-fourth of which is under tillage, and the remainder consists of rich meadow and pasture land, principally in large dairy farms. The soil is in general very good, being based on limestone, of which there are two good quarries; here is also abundance of bog. A butter market is held on Tuesdays, and fairs are held at Knocklong on May 23rd and Oct. 1st, for fat cattle, sheep, and pigs; the October fair has a large show of good horses: fairs are also held at Knocktoran, on March 3rd, April 6th, July 29th, Nov. 1st, and Dec. 20th. The Morning Star river, which bounds the parish on the southern side, contains very fine trout. The principal seats are Castle Jane, the residence of Thaddeus R. Ryan, Esq.; and Hill Cottage, of the Rev. E. Graham. It is a vicarage, in the diocese of Emly, forming part of the union of Aney; the rectory is impropriate in the Earl of Limerick. The tithes amount to £422. 12. 5., of which two-thirds are payable to the impropriator, and one-third to the vicar. There is a glebe of 6 acres. In the R. C. divisions it is the head of a union or district, and has chapels at Knocklong and Glenbrohane. There are two private schools, in which 120 children are educated. The ruins of Knocklong castle are on an eminence commanding very extensive views: it was the seat of the O'Hurleys, and near it are the remains of a church. In the grounds of Ryves castle is an ancient burial-ground, with a lofty and handsome vault for the Lowe family, who were formerly proprietors of the castle. The Clangibbon family also had here the castle of Ballinahinch.

**KNOCKMARK**, a parish, in the barony of LOWER DEECE, county of MEATH, and province of LEINSTER, 2½ miles (W. by N.) from Dunshaughlin, on the road to Trim; containing 724 inhabitants. It comprises 2776 statute acres, as apportioned under the tithe act; and includes Warrenstown, the seat of J. Johnson, Esq. The living is a rectory and vicarage, in the diocese of Meath, united by act of council, in 1811, to the vicarage of Colmolyn, and held with the impropriate cures of Derry and Kiltale; it is in the gift of the Crown. The tithes amount to £200, and of the entire benefice to £399. 10.



The glebe-house was built in 1814, by a gift of £100 and a loan, of £675, from the late Board of First Fruits; the glebe comprises 21 acres, valued at £42, and there is also a glebe of five acres in Colmolyn, valued at £10. 10. per annum. The church was built in 1811, by a loan of £900 from the same Board. In the R. C. divisions it forms part of the union or district of Dunshaughlin. Here are two schools, in which about 50 children are educated.

**KNOCKMOURNE**, or **KNOCKMORE**, a parish, partly in the barony of **BARRYMORE**, partly in that of **CONDONS** and **CLONGIBBONS**, but chiefly in that of **KINNATALOON**, county of **CORK**, and province of **MUNSTER**, 6 miles (N. W.) from Tallow, on the road to Rathcormac; containing 3144 inhabitants. It comprises 7514 statute acres, of which 75 are woodland, 250 bog, and the remainder arable land: the soil is good, and there is much limestone and some brown stone. It is a vicarage, in the diocese of Cloyne, united at an unknown period, by act of council, to the vicarage of Ballynoe, and in the patronage of the Bishop; the rectory is inappropriate in the corporation of Waterford. The tithes amount to £1070. 12. 9., which is equally divided between the impropiators and the vicar, and the tithes of the benefice to £840. 7. 4½. The glebe comprises three acres. The church was rebuilt by a loan of £300 from the late Board of First Fruits, in 1813. In the R. C. divisions it is the head of a union or district, which includes the parishes of Knockmoume, Ballynoe, and Mogealy; and has chapels at Conna, Ballynoe, and Lisnabrint. Here is a private school, in which about 70 children are educated.

**KNOCKMOY**.—See **ABBEYKNOCKMOY**.

**KNOCKNEGAUL**, a parish, partly in the barony of **PUBBLEBRIEN**, county of **LIMERICK**, and partly in the county of the city of **LIMERICK**, province of **MUNSTER**, 4 miles (S.) from Limerick, on the road to Fedamore; containing 1381 inhabitants. This parish comprises 2097 statute acres, as applotted under the tithe act; the land is in general good, and the system of agriculture improving; the fences are, however, but very indifferent, consisting of low walls of loose stones, except in the neighbourhood of Leamonfield, where the country is exceedingly interesting. The principal seats are Leamonfield, that of H. Bevan, Esq.; and Ballyclough, of E. Moroney, Esq., both pleasantly situated and commanding some finely varied scenery. The living is a rectory and vicarage, in the diocese of Limerick; the rectory forms part of the union of Nantinan and the corps of the precentorship, and the vicarage, part of the union and corps of the prebend of Kilpeacon in the cathedral of Limerick. The tithes amount to £230. 15. 4½., of which £154. 16. 10 is payable to the precentor, and the remainder to the vicar. The glebe-house is a handsome residence, and the glebe comprises 11 acres. In the R. C. divisions the parish is part of the union or district of Loughmore. The ruins of the ancient church, which was destroyed during the war of 1641, are close to the glebe-house.

**KNOCKRATH**, a constablewick, or sub-denomination of the parish of **RATHDRUM**, barony of **BALLINACOR**, county of **WICKLOW**, and province of **LEINSTER**, 3½ miles (N. W.) from Rathdrum, on the road to Glendalough; containing 2081 inhabitants. It is in the beautiful vale of Clara, and comprises 1856 statute

acres, as applottea under the tithe act; and forms part of the rectory and vicarage of Rathdrum, in the diocese of Dublin and Glendalough; the tithes amount to £134. 14. 2½. In the R. C. divisions also it is in the union or district of Rathdrum, and has a chapel in the village of Clara, in which also is a public school. Here are some remains of an old castle and a rath.

**KNOCKTEMPLE**, a parish, in the barony of **DUHALLOW**, county of **CORK**, and province of **MUNSTER**, 10 miles (S. W.) from Charleville, on the new road from Newcastle to Mallow; containing 1801 inhabitants. It is situated on the river Allua, near the northern confines of the county, and comprises 7737 statute acres, as applotted under the tithe act, and valued at £4125 per annum. Part of the extensive bog called the Red Bog is within its limits; and a vein of culm has been lately discovered, but not yet worked. The seats are Castle Ishen, the family mansion of Sir James Fitzgerald, Bart., and Glenfield, an old mansion belonging to the Boyle family. The living is a rectory, in the diocese of Cloyne, united by act of council to the inappropriate cure of Kilbolane, constituting the union of Knocktemple, in the patronage of the Bishop: the tithes amount to £250, and the income of the benefice, including the stipend of the inappropriate curacy, to £256. 3. 1. There is a glebe of 3 acres in this parish. The church of the union is in Kilbolane. In the R. C. divisions it forms part of the union or district of Freemount, which also comprises the parish of Kilbolane and the greater part of Shandrum, and contains the chapels of Freemount, Millford, and Kilbolane. At Freemount in this parish, is a national school, in which about 60 children are educated; and a similar number are taught in a private school. Adjoining the mansion at Castle Ishen are the ruins of the ancient structure, from which it derives its name.

**KNOCKTOPHER**, a town and parish (formerly a parliamentary borough), in the barony of **KNOCKTOPHER**, county of **KILKENNY**, and province of **LEINSTER**, 10 miles (S.) from Kilkenny, on the road to Waterford; containing 1518 inhabitants, of which number, 475 are in the town. This place was the principal residence of the Butlers, Earls of Ormonde, of whom James, the second Earl, in 1356, founded a monastery for Carmelite friars, of which the first prior, Henry Brown, received two parts of the temporalities of the see of Ossory, then in the King's hands; and the last prior, William, was made bishop of that diocese by Edw. VI. The site and revenues of the establishment, at the dissolution, were granted by Hen. VIII. to Patrick Barnwell; and a regrant of the abbey and lands was made subsequently by Jas. I. to Sir Nicholas White, Knt., from whose representatives the ancestor of the present proprietor, the Rev. Sir Hercules Richard Langrishe, purchased them. In 1365, the same Earl obtained from Edw. III. the grant of a weekly market and several fairs; and the town appears to have enjoyed the privileges of a free borough by a kind of prescriptive right, which was acknowledged in a charter of Jas. II. that never came into operation. The castle was taken in 1649 by the parliamentary forces commanded by Cromwell in person, and by his orders was immediately demolished. The inhabitants first sent members to the Irish parliament in 1661, and continued to do so till the Union, when the borough was disfranchised. The inhabitants

by prescription chose a portreeve, chiefly for the election of their representatives, and in the charter of Jas. II. the corporation is styled the "Sovereign, Burgesses, and Commonalty;" but since the Union every municipal right has become extinct. It is at present merely a village, containing about 80 houses, of which several are neatly built, and has a penny-post to Thomastown, and a constabulary police station. Both market and fair have been discontinued.

The parishes chiefly under tillage; limestone abounds, and lead ore is frequently found in the vicinity. Adjoining the village is the seat of the Rev. Sir Richard Langrishe, Bart., an ancient mansion, part of which was the old abbey. The living is a rectory and vicarage, in the diocese of Ossory, united by act of council, in 1676, to the rectories and vicarages of Kilneddy, Aughaviller, Kiltorkin, Dernahensy, Kilkeril, Kilkeasy, and Donemagan, together forming the union of Knocktopher, in the patronage of the Bishop. The tithes amount to £200. The glebe-house is situated on a glebe of 16 acres, and there are other glebe lands in the union, comprising 25 acres. The church, for the repairs of which the Ecclesiastical Commissioners have recently granted £114, is a neat edifice with a spire. In the R. C. divisions the parish is the head of a union or district called Ballyhale, comprising also the parishes of Derrynahinch, Aughaviller, and Kilkeasy, and part of the parishes of Burnchurch, Jerpoint, and Kells; and containing five chapels, of which the chapel of Knocktopher is a neat edifice, lately built by a Carmelite friar, which, with his house adjoining it, cost about £2000: a Carmelite friary is about to be established here. About 150 children are taught in two public schools, of which one is supported by the rector and one by Miss Langrishe: and there are three private schools, in which are 250 children. There is also an allotment of 12 acres of land, given, by an enclosure act, for the commons of Knocktopher, to found a parochial school; but the appropriation has been neglected and the ground has been taken possession of by the peasantry. There are some remains of the ancient abbey, consisting of two arches of one of the aisles, together with the tower of the church, which in the lower part is square, and in the upper octangular. There are no remains of the castle, but the mount and the fosse are still entire.

KYLE, or CLONFERTMULLOE, a parish, in the barony of UPPER OSSORY, QUEEN'S county, and province of LEINSTER,  $1\frac{3}{4}$  mile (N. W.) from Burros-in-Ossory, on the road to Roscrea; containing 1810 inhabitants. It comprises 6225 statute acres, as applotted under the tithe act, and valued at £2802 per annum. Agriculture is improving; there is little bog, but a considerable quantity of mountain land. Charleville, the property of the White family, and now in the occupation of Col. Johnson, is situated in a handsome demesne. It is a rectory and vicarage, in the diocese of Killaloe, forming part of the union of Roscrea; the tithes amount to £111.16.10. In the R. C. divisions it is part of the union or district of Roscrea, and contains a chapel. There is a public school of 20 children, to which Sir C. Coote, Bart., and the Rev. W. Higgins contribute: and a private school of about 40 children. Here are the remains of an encampment, of the old church, and of Ballaghmore and Cloneurse castles.

KYLE.—See KILPATRICK, county of WEXFORD.

VOL. II.—241

## L

LABASHEEDA, or POUNDSTREET, a village, in the parish of KILLOFIN, barony of CLONDERALAW, county of CLARE, and province of MUNSTER, 4 miles (S. W.) from Kildysart, on the lower road to Kilrush; containing 93 houses and 466 inhabitants. From its situation on the Shannon a considerable quantity of corn is brought hither in winter, and sent in boats to Limerick; culm obtained in the vicinity is also sent hence to Limerick, Ennis, and other places: the erection of a small pier and quay would be of great advantage to the trade. There is a ferry across the Shannon to Tarbert. A court for Lord Egremont's manor of Clonderalaw is occasionally held by the seneschal for the recovery of small debts; and a constabulary police force is stationed in the village. Near it a large R. C. chapel, a handsome cruciform building, has been lately erected.—See KILLOFIN.

LACKAGH, a parish, in the barony of CLARE, county of GALWAY, and province of CONNAUGHT, 8 miles (N. E. by N.) from Galway, on the road to Castle-Blakeney; containing 2190 inhabitants. In 1504, Mac William of Clanricarde, O'Brien of Thomond, and other chieftains, suddenly captured Galway, but were soon afterwards defeated by the lord-deputy, the Earl of Kildare, at Knock-tuadh, in this parish, with great slaughter, when two of Mac William's sons were made prisoners; Galway was recovered, and Athenry surrendered. It is a vicarage, in the diocese of Tuam, forming part of the union of Annaghdown; the rectory forms the corps of the prebend of Lackagh in the cathedral of Tuam. The tithes amount to £205.3.4½., of which £100 is payable to the prebendary, and the remainder to the vicar. The R. C. parish is co-extensive with that of the Established Church, and contains a chapel. There are four private schools, in which about 230 children are educated.

LACKAGH, a parish, partly in a detached part of the KING'S county, but chiefly in the barony of WEST OPHALY, county of KILDARE, and province of LEINSTER,  $2\frac{1}{2}$  miles (W.) from Kildare, on the road to Monastereven, and on the Grand Canal; containing 1450 inhabitants. It comprises 6431 statute acres, as applotted under the tithe act. The living is a rectory, in the diocese of Kildare, united to the vicarage of Doneny, and in the patronage of the Bishop; the tithes amount to £258. 9. 2½., and the value of the benefice is £302.1.10½. The glebe-house was erected by aid of a loan of £350 and a gift of £450 from the late Board of First Fruits, in 1816; the glebe of the union comprises 18a. 2r. 16p. The church was rebuilt by aid of a grant from the same Board, about 1835. There are two private schools, in which about 80 children are educated. There are some remains of a castle that formerly belonged to the Fitzgeralds; and of Mount Rice, a large mansion erected by the Rice family.

LACKAN, a parish, in the barony of TYRAWLEY, county of MAYO, and province of CONNAUGHT,  $4\frac{1}{2}$  miles (N. W.) from Killala, on the north-western coast; containing 2911 inhabitants. The land is partly under

tillage and partly in pasture, but there are large tracts of bog and reclaimable mountain, and some fine quarries of freestone, limestone, and slate. Copper is supposed to exist at Castlereagh, and there is a fine fishery at Baltra. The principal seats are Castle Lackan, the residence of C. N. Knox, Esq.; the glebe-house, of the Rev. G. Birmingham; Curramore, of R. Palmer, Esq.; Heathfield, of O. Bourke, Esq.; and Lissadrone, of A. Pugh, Esq., which commands views of the bay of Killala and of the Sligo, Leitrim, and Donegal mountains, and in the grounds of which are 9 Danish forts and a very strong chalybeate spring. The living is a vicarage, in the diocese of Killala, episcopally united to those of Templemurry and Kilcummin, and in the patronage of the Bishop; the rectory forms the corps of the prebend of Lackan in the cathedral of Killala. The tithes amount to £220, of which £100 is payable to the prebendary, and the remainder to the vicar: the entire tithes of the benefice amount to £241. There is a glebe-house, with a glebe of 31a. 1r. The church is a small ancient building. In the R. C. divisions it is the head of a union or district, comprising this parish and Kilcummin, and has a chapel at Lackan. Here is a public school of about 60 children, endowed with £20 per annum by Mrs. R. Palmer; also a private school, in which about 80 children are educated.

LACKEEN, a parish, in the barony of ORRERY and KILMORE, county of CORK, and province of MUNSTER,  $1\frac{1}{4}$  mile (w.) from Churchtown, on the road to Liscarrol; containing 89 inhabitants. It comprises only the townlands of Lackeen and Granard, containing 277 statute acres, as apportioned under the tithe act, and valued at £246. 9.2., as rated for the county cess. The land is of excellent quality and chiefly in tillage; limestone is quarried for burning, lime being generally used for manure, and the state of agriculture has been much improved. It is a rectory, in the diocese of Cloyne, forming the corps of the prebend of Lackeen in the cathedral of Cloyne, and in the patronage of the Bishop; the tithes amount to £31. The occasional duties are discharged by the curate of Churchtown. In the R. C. divisions it is part of the union of Liscarrol. The ruins of the old church still remain in the burial-ground.

LACKEN, a village, in the parish of BOYSTOWN, barony of LOWER TALBOTSTOWN, county of WICKLOW, and province of LEINSTER; containing 31 houses and 167 inhabitants. Here is a R. C. chapel for the union or district of Blackditches.

LADIES'-BRIDGE, a village, in the parish of IGHTERMURRAGH, barony of IMOKILLY, county of CORK, and province of MUNSTER,  $1\frac{1}{2}$  mile (S.) from Castle-Martyr, on the road to Ballyeotton; containing 41 houses and 231 inhabitants. Here is the R. C. chapel for the union or district of Ightermurragh, Garryvoe, and Bohilane; near which is a male and female national school.

LADY'S-ISLAND, county of WEXFORD.—See MARY'S (ST.).

LADYTOWN, a parish, in the barony of CONNELL, county of KILDARE, and province of LEINSTER,  $2\frac{1}{2}$  miles (S. W.) from Naas; containing 402 inhabitants. This parish, which is situated on the river Liffey, comprises 2629 statute acres, as apportioned under the tithe act, and valued at £1683 per annum. It is a vicarage, in the diocese of Kildare, forming part of the union of Great Connell; the rectory is impropriate in Sir T. Molyneux,

Bart., Sir G. Cockburn, K.G.H., and A. Rourke, Esq. The tithes amount to £95.9.6., of which £63.13. is payable to the impropiators, and £31. 16. 6. to the vicar. In the R. C. divisions it is part of the union or district of Caragh and Downings.

LAGAN, county of LONGFORD.—See KILGLASS.

LAHINCH, or LAHENZY, a village, in the parish of KILMANAHEEN, county of CLARE, and province of MUNSTER, 2 miles (W.) from Ennistymon, on the bay of Liscanor, on the western coast; containing 195 houses and 1033 inhabitants. This place has of late rapidly improved on account of its fine bathing strand, situated at the inner extremity of the bay, and much resorted to during the season. The roads in the vicinity have been greatly improved, and when the new bridge over the estuary of the river Inagh between this place and Liscanor shall be completed, there will be an uninterrupted drive along the coast from Miltown-Malbay to the cliffs of Moher. The village affords good accommodation for visitors, and races are generally held every season for their amusement. In the vicinity are the natural curiosities called the "Puffing Holes" and the "Dropping Well;" the former is described under the head of Miltown-Malbay; the latter is similar to the dropping well at Knaresborough, in Yorkshire: the surrounding scenery is extremely picturesque and diversified. In the village is the R. C. chapel for this portion of the district of Ennistymon, in which a school is held under the superintendence of the parish priest.

LAMBAY, an island, in the parish of PORTRANE, barony of NETHERCROSS, county of DUBLIN, and province of LEINSTER, 3 miles (E. S. E.) from Rush; containing 100 inhabitants. This island, which is situated off the eastern coast, appears to have belonged at an early period to the cathedral establishment of Christ-Church, Dublin; by license from Edw. VI., in the 5th of his reign, it was, with the consent of the chapter, granted by the archbishop to John Chalenor and his heirs, at a fee-farm rent of £6. 13.4., for the use of a colony which he had brought to inhabit it, on condition that within six years he should build a town for the habitation of fishermen, with a place of defence surrounded by a wall and ditch, and a convenient harbour for their boats. In the reign of Elizabeth the island was granted to Archbishop Ussher, who resided here for a considerable time, during which he is said to have written part of his works; after his decease it was purchased from his representatives by the family of Talbot, who are its present proprietors. It is about four miles in circumference, and forms an elevated ridge, with rocky knolls and craggy brows, strongly contrasting with the flat sandy shore of the mainland, appearing like the last offset of the Wicklow mountains in this direction, and corresponding with the detached heights of Ireland's Eye, Howth, and Dalkey, at the opposite extremity. It contains more than 650 plantation acres of land well watered with numerous streams and susceptible of cultivation, to which a portion of it has been subjected; it abounds with rabbits, sea parrots, puffins, and Cornish choughs. The rocky grounds surrounding the island form a plentiful lobster and crab fishery, and are much frequented by the Lough Shinny fishermen, who carry on a lucrative trade here. The channel between the island and the main land at Rush point and Portrane is about three miles wide; and about 200 yards from the west end is

the Burrin rock, dry at half tide, and on which a perch is placed; between it and the island are four fathoms of water. About a quarter of a mile from the north-western extremity of the island, or Scotch point, is a cluster of rocks called "the Tailors," on which a beacon is placed; and between these rocks is a pier harbour, built by a grant of £591. 11.4. from the late Fishery Board, and of £451. 7. 8. from the proprietor, who afterwards obtained a grant from Government for its completion. It has four feet depth at the entrance at low water, and small vessels may find good anchorage and shelter from the north-east and south-east gales. On the northern side of the island is the Cardurris rock; the remainder of the shore is lofty and precipitous, with clear ground at a short distance; and vessels may anchor in safety to leeward; on the south-eastern side is a spacious cavern, called "Seal Hole," from the number of seals that breed there; and on the north side, between the Tailors and Cardurris rock, is a cavern about 150 feet in length, with stalagmites arising from the floor, and stalactites depending from the roof. Experienced pilots for the Dublin coast, and supplies of excellent spring water may always be obtained here, and on the island is a coast-guard station. The geological features are chiefly trap rock, greenstone in massive beds; greenstone porphyry alternating with small strata of clay-slate, conglomerate sandstone well adapted for mill-stones; grauwacke, and grauwacke slate; the porphyry is found in abundance, and is susceptible of a very high polish, and indications of copper are found. The castle erected by Chalenor is of polygonal form, and is occasionally inhabited by the Rt. Hon. Lord Talbot de Malahide, proprietor of the island. In the R. C. divisions the island forms part of the union or district of Rush; the first stone of a chapel was laid in 1833 by the proprietor. There is an old burying-ground, also a well dedicated to the Holy Trinity.

LAMBEG, a parish, partly in the baronies of UPPER BELFAST and UPPER MASSAREENE, county of ANTRIM, but chiefly in the barony of UPPER CASTLEREAGH, county of DOWN, and province of ULSTER, 2½ miles (N.) from Lisburn, on the old road from Belfast to Dublin; containing 1537 inhabitants, of which number, 175 are in the village. The parish, which is pleasantly situated on the river Lagan, comprises, according to the Ordnance survey, 1567 statute acres, of which 376¾ are in the county of Antrim. The land is good and the system of agriculture improved; and the surrounding scenery is pleasingly diversified. Lambeg House, the property and residence of A. Williamson, Esq., is a handsome modern mansion, formerly belonging to J. Williamson, Esq., author of an able treatise on the linen trade, and framer of the laws by which it is now regulated throughout Ireland; he was much persecuted for framing those laws, and was driven from his house and his native country by an infuriated mob. Chrome Hill, also a spacious modern mansion, was erected by R. Nevin, Esq., late of Manchester, who established here some extensive works for printing muslin, in which he first applied with success his invention of the "Ba Chrome," now universally used, and also introduced, the oxyde of ohrome into the ornamental department of the china manufacture, from which circumstance he named his estate. The village is about a mile north of Lisburn, with which and also with Belfast it is connected by

houses continued along the road between those towns. The blanket manufacture established by the Wolfenden family, who settled in this part of the country about two centuries since, is still carried on. On the river Lagan are two large bleach-greens; and further down the stream is the extensive printing establishment of Mr. Nevin, the buildings of which are capacious and furnished with every modern improvement in machinery. The living is a perpetual curacy, in the diocese of Connor, and in the patronage of the Bishop, to whom the rectory is appropriate as mensal, but the whole of the tithes, amounting to £103. 19. 2¾., are given by him to the curate. The church occupies the site of an ancient monastery, said to have been founded in the 15th century by Mac Donell for Franciscan friars of the third order; it is a small but handsome edifice in the Grecian style, with a tower at the west end. There is a place of worship for Presbyterians in connection with the Synod of Ulster; also a national school, in which are about 90 children, and a private school of about 120 children. From a part of the churchyard being called the Nuns' Garden, it has been supposed that there was a nunnery here, but no account of such an establishment is extant.

LANESBOROUGH, a market and post-town (formerly a parliamentary borough), partly in the parish of CLONTUSKERT, barony of BALLINTOBBER, county of ROSCOMMON, and province of CONNAUGHT, but chiefly in the parish and barony of RATHCLINE, county of LONGFORD, and province of LEINSTER, 8 miles (W.S. W.) from Longford, on the road to Roscommon, and 66¾ (W. by N.) from Dublin; containing 390 inhabitants. This town derived its name from Sir G. Lane, whose lands of Ballyleagh and others in the county of Longford were erected into the manor of Lanesborough by charter of Chas. II. in the 17th of his reign; and to whom was also granted a court baron, with jurisdiction to the amount of 40s., and a court of record for the determination of pleas to the amount of £200. The same charter constituted the town a free borough, under a sovereign and two bailiffs, who were annually elected, and of whom the former, with his deputy, was a justice of the peace; 12 burgesses, elected by a majority of their own body as vacancies occurred; and an indefinite number of freemen, admitted by the burgesses, by whom also a recorder, town-clerk, serjeant-at-mace, and other officers were to be appointed. The corporation continued to return two members to the Irish parliament till the Union, when the borough was disfranchised. For some time prior to the Union the corporation exercised scarcely any other municipal duty than that of returning the members to parliament, and since that period it has become virtually extinct. The town is advantageously situated for trade on the river Shannon, over which is a bridge of nine arches connecting the counties of Roscommon and Longford. The chief trade is the exportation of corn, pigs, and eggs, of which vast quantities are sent by the Shannon; eggs are also sent to Dublin by the Royal Canal from Killashee, near this town, to which place they are conveyed by land carriage. The market, which is abundantly supplied with agricultural produce, is on Wednesday; and a fair is held on the 12th of February. It has a sub-post-office to Longford; and there is a constabulary police station. About a mile to the south is Rathcline, the seat of Luke White, Esq.,

## LAN

proprietor of the town, pleasingly situated at the base of Rathcline hill and on the shore of Lough Ree; and on the banks of the Shannon, about the same distance from the town, is Clonbony, the seat of Capt. Davys, but now occupied by G. Davys, Esq., commanding a fine view of the river and the town. The parish church of Rathcline, of which the chancel is in ruins, is situated here; and there are a R. C. chapel and a dispensary. Adjoining the church are the shattered remains of a large tower, which is said to have been destroyed from the opposite side of the river by the army of Jas. II. Lanesborough gives the title of Earl to a branch of the family of Butler of Newtown, in which it was revived after it had become extinct in the family of Lane.

LANGFIELD (EAST or UPPER), a parish, in the barony of OMAGH, county of TYRONE, and province of ULSTER, 6 miles (W.) from Omagh; containing, with the market-town of Drumquin (which is separately described), 2919 inhabitants. The old parish of Langfield was, in 1800, divided by act of council into the two parishes of East and West Langfield; the former portion comprises, according to the Ordnance survey, 9716¼ statute acres, of which 22¼ are water. The land in some parts is good, but the soil is generally light, particularly near the mountains, which, though lofty, afford good pasturage for cattle; the system of agriculture is slowly improving, and there is an extensive tract of bog. Excellent free-stone is found at Claremore, and in several parts of the parish are indications of coal. The principal seats are Drumrane Lodge, the residence of J. Boyle, Esq.; Burle's Folly, of E. Sproule, Esq.; and the glebe-house, of the Rev. J. Pilkington. The manufacture of linen is carried on in the farm-houses to a considerable extent. The townland of Magheraney, on which is the church, is the property of the Bishop of Derry. The living is a rectory, in the diocese of Derry, and in the patronage of the Bishop; the tithes amount to £245. The glebe-house, towards which the late Board of First Fruits gave £100, in 1804, is a good residence; the glebe comprises 26 Cunningham acres. The church, which was erected soon after the separation of the parish, is a small neat edifice with a square tower; the late Board of First Fruits gave £500, in 1800, towards its erection, and the Ecclesiastical Commissioners have recently granted £254 towards its repair. In the R. C. divisions the parish, with that of West Langfield, forms the union or district of Langfield; there is a place of worship for Presbyterians in connection with the Synod of Ulster, of the third class. About 180 children are taught in three public schools, of which the parochial school, situated on the glebe, is supported by the rector; there are also four private schools, in which are about 150 children. About a quarter of a mile from the parish church are the remains of an ancient church with a burial-ground.

LANGFIELD (WEST or LOWER), a parish, in the barony of OMAGH, county of TYRONE, and province of ULSTER, 8 miles (W.) from Omagh, on the road from Londonderry to Enniskillen; containing 4865 inhabitants. The parish comprises, according to the Ordnance survey, 23,906¾ statute acres, of which 176 are water, and about 6700 are mountain and bog. The mountains afford good pasturage for cattle and sheep, and their declivities are in a state of progressive cultivation; a great portion of the bog is also being rapidly

## LAR

reclaimed, and the system of agriculture is fast improving. In Dunwest are extensive beds of coal in three strata, all easy of access; and though at every flood large masses are detached by the river Poe, and carried down the stream, no attempt has yet been made to work them: coal of very good quality is also found in other parts of the parish. In Kerlis are extensive and valuable quarries of freestone, from which was raised the stone for the portico of the court-house of Omagh and for other public edifices; the higher mountains, of which Dooish rises, according to the Ordnance survey, 1119 feet above the level of the sea, are of mica slate. The river Poe rises in these mountains, and after passing through Drumquin falls into the river Foyle, about two miles below Omagh; there are several lakes in the parish, of which the largest is 58 acres in extent. The inhabitants combine with their agricultural pursuits the weaving of linen, and many of the females are employed in spinning linen and cotton yarn; there is also a small tuck-mill for dressing home-made woollen cloth, and there are several corn-mills. The parish is partly within the bishop's manor of Derg, and partly in that of Hastings, which was granted to Sir J. Davies by Jas. I., under the name of Clonaghmore; and for which a court is held at Drumquin monthly, for the recovery of debts under 40s. The living is a rectory, in the diocese of Derry, and in the patronage of the Bishop; the tithes amount to £295.17. The glebe-house is a good and comfortable residence, situated near the church on a glebe of 108 acres, and embosomed in thriving plantations; there are also belonging to the rectory 10 townlands at Gortnasool, about three miles distant, comprising together 2589 acres, of which 1426 are under cultivation, and the remainder mountain and bog. The church is a small ancient edifice surmounted by a cupola. In the R. C. divisions the parish, together with that of East Langfield, constitutes the union or district of Langfield; there is a large chapel at Drumquin, which serves for both parishes. About 460 children are taught in six public schools, of which the parochial school is principally supported by the rector, who in 1820 erected a good house for the master on the glebe, with an excellent garden; he also erected a school-house for another on the glebe at Loughmulharn, which he also supports. There are three private schools, in which are about 80 children, and five Sunday schools. There are some extensive remains of the spacious and handsome castle of Kerlis, or Curlews, built by Sir John Davies, prior to 1619, upon the manor of Clonaghmore, with freestone found on the spot, and with which he constructed a road eight feet wide and seven miles in length, leading over mountains and morasses, to his other castle on the Derg; much of the road may still be traced near the castle, paved with large blocks of stone. There are numerous forts in various parts of the parish, some of which are very large and tolerably perfect.

LARACOR, a parish, in the barony of LOWER MOYFENRAGH, county of MEATH, and province of LEINSTER, containing, with the post-town of Summerhill, (which is separately described), 2418 inhabitants. The parish comprises 7787 statute acres, of which about two-thirds are under tillage; the remainder, with the exception of some bog near Summerhill, is good pasturage. The western part consists of limestone gravel, and the eastern of a strong clayey loam. The principal seats

are Rock Lodge, the residence of T. Disney, Esq.; Freffans, of W. Battersby, Esq.; the glebe-house, of the Rev. Blayne Irwine; Spring Valley, of R. Butler Bryan, Esq.; Braymount, of G. J. Murphy, Esq.; Adamstown, the property of T. Disney, Esq.; and Summerhill, the property of the Earl of Longford. The living is a rectory and vicarage, in the diocese of Meath, and in the patronage of the Crown; the tithes amount to £415. 7. 8. The glebe-house was built by a gift of £200 and a loan of £550 from the late Board of First Fruits, in 1813; the glebe comprises 21 acres. The church is an ancient edifice, which it is intended to rebuild; it contains a handsome monument to the memory of Sir Colley Wellesley, Knt., this having been formerly the burial-place of the Wellesley as it still is of the Perceval family. In the R. C. divisions the parish is the head of a union or district, called Summerhill, which includes the parishes of Laracor, Agher, Drumlorgan, and Gallow; there is a chapel at Dangan, in Laracor, and another at Agher. At Summerhill is a place of worship for Presbyterians, in connection with the Synod of Munster, the minister of which receives an annual grant of £53. 10. 8. royal bounty. The parochial school is at Summerhill, and there is a school at Dangan, and another at Rocklodge, to which T. Disney, Esq., subscribes £15 annually: about 270 children are educated in these schools, and about 30 in two private schools. Here are the ruins of Dangan castle, which was the ancient manorial seat of the Wellesleys, and in which the Duke of Wellington, the Marquess Wellesley, and Lords Maryborough and Cowley, were born. It was a splendid residence, surrounded by a noble demesne, but was burnt some years since and is now the property of Major Burrowes. Of Knightsbrook, formerly the handsome residence of the Perceval family, only the offices remain. This parish was for several years the benefice and residence of Dr. Jonathan Swift, afterwards Dean of St. Patrick's, who was instituted to the living in 1699; and of Esther Johnson, known by the poetic name of Stella.

LARAH, a parish, partly in the barony of UPPER LOUGHTEE, but chiefly in that of TULLAGHGARVEY, county of CAVAN, and province of ULSTER; containing, with the post-town of Stradone, 7808 inhabitants. According to the Ordnance survey it comprises 17,282½ statute acres, including 180½ of water; of these, 5166½ are in Upper Loughtee, and 12,116 in Tullaghgarvey. The state of agriculture is rather backward, and in the upper part of the parish there is a quantity of bog. There are quarries of limestone, which is used for building and as manure. The principal seats are Stradone House, the residence of Major Burrowes, a handsome structure in a well-planted demesne; and Ravenswood, of R. Saunderson, Esq. It is a vicarage, in the diocese of Ealmore, forming part of the union of Drung; the rectory is inappropriate in the Marquess of Westmeath. The tithes amount to £559. 8., of which £221. 19. 9. is payable to the impropiator, and £337. 8. 3. to the vicar; the glebe comprises 556a. \r. 23p. The church is a neat and commodious edifice, erected by aid of a grant from the late Board of First Fruits, in 1832. In the R. C. divisions this district is divided into Upper and Lower Larah, and has chapels at Larah and Cleffer-nah. There are two public schools, in which about 270 children are educated, and eleven private schools, in

which are about 720 children, also two Sunday schools. On the townland of Knockatoother is a very remarkable cairn, and several Danish raths are scattered over the parish.

LARNE, a sea-port, market and post-town, and a parish, in the barony of UPPER GLENARM, county of ANTRIM, and province of ULSTER, 11 miles (N.) from Carrickfergus, and 97 (N. by E.) from Dublin, on the road from Belfast to Ballycastle; containing 3182 inhabitants, of which number, 2616 are in the town. This place is situated on the shore of Lough Larne, which was formerly called Olderfleet, and gave name to a castle built on the extreme point of the promontory of Curraan, which forms the small bay adjacent to the town. This fortress, under the protection of which the town arose, is supposed to have been erected by a Scottish family named Bisset, to whom a settlement on this part of the coast was granted by Hen. III., and to have been subsequently improved by the English. Edward Bruce landed here in 1315 with an army of 6000 men for the conquest of Ireland; and during the same reign, Hugh Bisset forfeited his lands here by taking part in the rebellion. These were subsequently claimed in right of the same family, by James Mac Donnell, Lord of Cantire, and after his death were granted by Queen Elizabeth during her pleasure, to his son Angus, on condition that he should carry arms only under the King of England, and pay annually a certain number of hawks and cattle. Olderfleet castle was at that time considered so important a defence against the Scots that, in 1569, it was entrusted to Sir Moyses Hill, but was dismantled in 1598. Jas. I., in 1603, granted the entire headland to Sir Randal Mac Donnell, surnamed Sorley-Boy; but in 1612 gave the castle and lands to Sir Arthur Chichester, together with the right of ferry between this place and Island Magee. During the disturbances of 1798, the town was attacked by the insurgent army from Ballymena, but the assailants were repulsed by the Tay fencibles, assisted by the yeomanry and inhabitants.

The town is beautifully situated on the shore of Lough Larne, on the eastern coast, and is divided into the old and new towns, containing together 482 houses, most of which are well built, and of very neat appearance; the streets in the old town are narrow and indifferently paved; the new town consists of one long and regular street, in which the houses are of stone and handsomely built. There are two public libraries, supported by subscription, both containing good collections. During the last century a very extensive trade was carried on in salt, of which large quantities prepared here from rock salt imported from Liverpool were sent from this port to Denmark, Norway, Sweden, Russia, and Prussia; the duties paid thereon, on the average, amounted to £18,000 per annum. About the middle of the last century this was the only port in the North of Ireland from which emigrant vessels sailed. The present trade consists chiefly in the exportation of oats, beans, flour, and, occasionally, black cattle, and a very considerable quantity of lime; and the importation of coal, slates, wheat, and North American, timber. The number of vessels that entered inwards during the year ending Jan. 5th, 1835, was 340, of the aggregate burden of 13,517 tons, and of which 298 were from British ports and 42 employed in the coasting trade; and dur-

ing the same year, 113 vessels, of the aggregate burden of 4329 tons, cleared out from this port, of which 64 were bound to British ports and 49 were coasters. The port, which is a member of that of Belfast, has an excellent harbour for small vessels, for which there is good anchorage between the Curraan, and the peninsula of Island Magee, in 2 or 2½ fathoms, quite land-locked; great numbers of vessels from Scotland anchor off this place, while waiting for their cargoes of lime from the Maghramorne works. There are some good quays on both sides of the lough about a mile from the town, the water being too shallow to float vessels further up. The royal military road along the coast passes through the town. The market is on Tuesday; a great market is held on the first Monday of every month, and there are fairs on Dec. 1st and July 31st, principally for black cattle, a few inferior horses and pigs. A constabulary police force has been established in the town, and there is also a coast-guard station belonging to the Carrickfergus district. A court for the manor of Glenarm is held here every six weeks; and petty sessions are held every alternate week.

The parish comprises, according to the Ordnance survey, 2210 statute acres of good arable and pasture land; the system of agriculture is slowly improving, and there is neither waste land nor bog. Limestone abounds, and is quarried both for building and agricultural purposes; at Ballycraige, about a mile to the north of the town, is a quarry of felspar, worked occasionally for building; and at Bankhead a fine stratum of coal has been discovered, but is not worked. The principal seats are Gardenmore, the elegant villa of S. Darcus, Esq.; the Curraan, the residence of M. McNeill, Esq.; and the glebe-house, of the Rev. S. Gwynn. The living is a perpetual curacy, in the diocese of Connor, and in the patronage of the Dean; the tithes amount to £135. 11. 11., of which £123. 15. 7. is payable to the curate, who receives also £23. 8. from Primate Boulter's fund. The glebe-house was built in 1824, by a gift of £450 and a loan of £50 from the late Board of First Fruits; the glebe comprises 3¼ acres. The church, previously to its alteration in 1819, had some interesting details of ancient architecture. In the R. C. divisions the parish forms part of the union or district of Carrickfergus and Larne; a chapel was erected here in 1832 by subscription. There are places of worship for Presbyterians in connection with the Synod of Ulster and the Seceding Synod, each of the second class, and with the Presbytery of Antrim of the first class, also for Wesleyan Methodists. About 150 children are taught in the national school of the parish, and a dispensary is supported by subscription. There are some remains of the ancient castle of Olderfleet on the promontory of Curraan; and on the sea side, about a mile north of the town, is a cavern called the Black Cave, passing under the projecting base of a huge rock; the length of the cave, which is open at both ends, is 60 feet, and its height from 3 to 30 feet; the sides are formed of basaltic columns of large dimensions. On the shore of the lough, near the town, are some singular petrifications of a blue colour, apparently the result of a spring issuing from a bank at high water mark. In a short road leading from the east to the north of the town is a chalybeate spring, at present little used.

LATTERAGH, a parish, in the barony of UPPER ORMOND, county of TIPPERARY, and province of MUNSTER, 3½ miles (N. by W.) from Burris-o'-leagh, on the new line of road from Nenagh to Clonmel; containing 995 inhabitants. This place was celebrated at a very early period for its monastery, the foundation of which is uncertain. It became an extensive seat of learning, and St. Odran of Leatrach-odhrain, who died in 548, presided over this establishment, in which were at that time not less than 3000 monks. In 1304, the neighbourhood was laid waste by Tirlogh, son of Teig-Cao-luiske, King of Thomond, who spared only the churches and the dwellings of the clergy. From this period no further notice of the monastery occurs, neither are there any remains of the ancient buildings. The parish comprises 4050 statute acres, as apportioned under the tithe act. The living is a rectory, in the diocese of Killaloe, united at a period unknown to the rectory and vicarage of Innisdadrom, together constituting the corps of the precentorship in the cathedral of Killaloe, in the patronage of the Bishop. The tithes amount to £138. 9. 2¾. There are two private schools, in which are about 120 children.

LATTIN, a parish, in the barony of CLANWILLIAM, county of TIPPERARY, and province of MUNSTER, 4¼ miles (S. W.) from Tipperary; containing 1423 inhabitants. It comprises 2932 statute acres, principally in pasture and of a superior quality. A fair is held at Knockordan on Nov. 7th. Here is Mooresfort, the handsome seat of Maurice Crosbie Moore, Esq., situated in a well-planted demesne. The living is a rectory, in the diocese of Emly, united at a period unknown to the rectory of Bruis and the vicarages of Corroge, Clonpet, and Cordangan, which union forms the corps of the prebend of Lattin in Emly cathedral, and in the gift of the Archbishop of Cashel. The tithes are £97. 15. 4¼., and the annual value of the prebendal union is £355.10. 5. In the R. C. divisions it is the head of a district, comprising the parishes of Lattin, Cullen, Shronell, Bruis, and Clonpet, and containing a neat chapel at Lattin and one at Cullen.

LAURENCETOWN, a village, in the parish of CLONFERT, barony of LONGFORD, county of GALWAY, and province of CONNAUGHT, 6 miles (S.) from Ballinasloe, on the road to Eyrecourt, to which places it has a penny post: the population is returned with the parish. It is a chief constabulary police station, and petty sessions are held weekly on Thursday. A considerable quantity of wooden ware and furniture is manufactured here, and fairs are held on May 8th, Aug. 22nd, and Dec. 15th, for cattle, sheep, and pigs. The R. C. chapel for this part of the district is a good modern building; and the Wesleyan Methodists also have a chapel here and support a school. The seats in the vicinity are Bellevue, or Liscreaghan, the residence of Walter Laurence, Esq., situated in an extensive and well-wooded demesne containing a number of remarkably fine cedars of Lebanon and evergreen oaks; Gortnamona, the elegant seat of P. Blake, Esq.; Somerset House, of Simeon Seymour, Esq.; Somerset Glebe, of the Rev. J. Hanigan; and Ballymore Castle, of Thos. Seymour, Esq., a fortified structure erected in 1620, and modernised at a considerable expense in 1815. Near the town are the ruins of the castle of O'Hill, from which it formerly took the name of Ohillmore.

LAVAY, or LOWEY, a parish, in the barony of UPPER LOUGHTEE, county of CAVAN, and province of ULSTER, 4 miles (E. by S.) from Cavan, on the road to Virginia j containing 6305 inhabitants. According to the Ordnance survey it comprises 10,679 statute acres, of which 76\*§ are water. The land is highly cultivated \$ there are some large tracts of bog, affording an abundant supply of fuel. It is a vicarage, in the diocese of Kilmore, and in the patronage of the Bishop; the rectory is impropriate in the Marquess of Westmeath. The tithes amount to £386. 5., of which £153. 15. is payable to the impropiator, and £232. 10. to the vicar. The church, a very neat edifice, was erected by aid of a gift of £900 from the late Board of First Fruits, in 1817, and has been recently repaired by a grant of £152 from the Ecclesiastical Commissioners. The R. C. parish is co-extensive with that of the Established Church, and contains the Upper chapel, built in 1820, and the Lower chapel, which has been recently built, at an expense of nearly £2000, on a site given by Major G. Burrowes. There are seven private schools, in which about 490 children are educated. Here are some Danish raths; and several heads of battle-axes and brazen spears were discovered on an artificial island while draining Lake Lavey in 1832, and are in the possession of J. Smith,, Esq.

LAYDE, a grange, in the barony of LOWER GLENARM, county of ANTRIM, and province of ULSTER, 4½ miles (W.) from Cushendall; containing 444 inhabitants. It comprises, according to the Ordnance survey, 7834 statute acres; and is extra-parochial, never having paid church cess or tithes: there being no provision for the cure of souls, the members of the Established Church attend the parish church of Layde.

LAYDE, a parish, in the barony of LOWER GLENARM, county of ANTRIM, and province of ULSTER j containing, with the post-town of Cushendall (which is separately described), 4056 inhabitants. This parish, called also Cushendall, from its post-town, and Newtown Glens, from its situation in the centre of the Glyns, was the residence of the Mac Auleys of the Glyns, who joined the standard of Mac Donnel at the celebrated battle of Aura, in 1569, after which the combined armies spent some days in festivity on the mountain of Trostan, on which they raised a cairn, still called "Coslin Sorley Boy." According to the Ordnance survey it comprises, exclusively of the Granges of Layde and Innispollan, 20,476¼ statute acres, one-third of which is arable, and the remainder chiefly in pasture; the surface is \mdu-lating and in some parts mountainous -, in the low grounds are some good meadow lands, the valleys are well cultivated, and the mountainous districts afford tolerable pasturage. Here are quarries of coarse free-stone and of white limestone, which is burnt for manure. Salmon and many other kinds of fish are found in the rivers, and on the coast of this parish, which is skirted by the coast road from Belfast to the Giants' Causeway, and is intersected by the royal military road. On the former road is a splendid viaduct over the river Glendon, which connects this parish with Culfeightrin and the barony of Glenarm with that of Carey. Mount Edward is the residence of Gen. Cuppage j and Glenville, of the Rev. W. M'Auley. The living is a rectory, in the diocese of Connor, and in the patronage of the Bishop; the tithes amount to £235. 7. 7½.; the glebe

comprises 4 acres. A church was built about a mile from Cushendall in 1800, but having gone to ruin, another was built in the town in 1832. In the R. C. divisions the parish is the head of a union or district, called Cushendall, including this parish and Ardclinis, and containing chapels at Cushendall and Redbay. The parochial school is partly supported by the rector; and F. Turnley, Esq., has built a good school-house for a national school. In these and three other public schools about 340 children are educated, and about 45 are taught in a private school; there are also four Sunday schools, and a dispensary. The ancient church is in ruins, but the cemetery is still used. The poet Ossian is said to have been born here.

LEA, or LEY, a parish, in the barony of PORTNE-HINCH, QUEEN'S county, and province of LEINSTER, on the road from Dublin to Maryborough; containing, with the greater part of the post-town of Portarlinton and with the village and post-town of Ballybrittas (both separately described), 7926 inhabitants. This parish is situated in the north-eastern part of the county, and bounded on the north-east and north-west by the river Barrow, which separates it from the county of Kildare and King's county. From its central situation and proximity to the Barrow it was selected, on the seizure of Leix and the rest of the province of Leinster by Strongbow, as one of the first settlements of the English; and a strong castle was erected here, either by William, Earl Marshall, by the family of De Vesci, or by William de Braosa, to whom it came by marriage with one of the Earl's daughters. This fortress, from its commanding situation, was frequently the subject of contest between the English lords and the native chieftains; in 1292 it is noticed by Camden as being in the possession of John Fitzthomas, one of the Geraldines, who, during the hostilities that desolated the surrounding country, brought Richard, Earl of Ulster, prisoner to this place. Contiguous to the castle, which, though the territory had descended to the Mortimers, appears to have been retained by the Fitzgeralds, was a small burgh with a market and fairs, which is said to have been destroyed in 1315 by Edward Bruce, who also burned the castle. In the latter part of the reign of Edw. II., this place was taken by Lysagh O'Moore; and on the decline of the English power, nearly the whole of the surrounding territory fell into the possession of the native septs. In 1534 the castle belonged to the Earl of Kildare, and was considered one of the six strongest castles in his possession; it was taken in 1642 by the insurgents, who were afterwards expelled by Lord Lisle; in commemoration of which an ash tree was planted in the old market-place, which is now rapidly falling to decay. The castle was dismantled by the parliamentarians under Cols. Hewson and Reynolds j and the subsequent foundation of the neighbouring town of Portarlinton prevented the revival of the old burgh or town of Lea, which has since dwindled into an inconsiderable village. The parish comprises 17,932 statute acres, of which about 500 are woodland, about 1000 waste and bog, and the remainder divided in nearly equal portions between tillage and pasture. The surface is mostly level, with a few hills of small elevation, of which the chief are Spire hill, Windmill hill, and Mullaghalig; the soil is light and shallow, and the system



of agriculture improving. The substrata are limestone, limestone gravel, and reddish sand; the limestone, which is of good quality, is extensively quarried. Besides the seats noticed in the articles on Portarlinton and Ballybrittas, are Gray Avon, the residence of J. Armstrong, Esq.; Mount Henry, of H. Smith, Esq.; Jamestown House, of R. Cassidy, Esq.; Ballintoher, of D. French Esq.; the glebe-house, of the Rev. J. Powell; Fisherstown House, of T. L. Kenney, Esq.; Killamullen, of G. Blakeney, Esq.; Ballycarrol, of J. Reed, Esq.; Kilbracken, of A. W. Alloway, Esq.; and Abbeyview Cottage, of the Rev. D. Maher. The Grand Canal passes for three miles through the parish, and the river Barrow might be rendered navigable from Portarlinton to Monastereven at a trifling expense. Fairs are held at Portarlinton, and petty sessions are held there weekly on Wednesday, and at Ballybrittas on Monday. The living is a vicarage, in the diocese of Kildare, and in the patronage of the Bishop; the rectory is appropriate to the dean and chapter. The tithes amount to £830. 15. 4½., of which £553. 16. 11. is payable to the lessee of the dean and chapter, and the remainder to the vicar. The glebe-house was built by a gift of £369 and a loan to the same amount from the late Board of First Fruits, in 1829; the glebe comprises 25 acres. The church, a small neat edifice, was built by subscription, aided by a loan of £350 from the late Board of First Fruits, in 1810; and the Ecclesiastical Commissioners have recently granted £375 for its repair. There are two chapels of ease at Portarlinton. In the R. C. divisions nearly the whole of the parish forms part of the union or district of Portarlinton, Emo, and Killeynard; the chapel, at Killeynard, has been lately rebuilt. About 750 children are taught in six public schools; there are also six private schools, in which are about 130 children. At Portarlinton and Ballybrittas are dispensaries, and a mendicity society on Dr. Chalmers' plan is supported by subscription. There are ruins of the old churches of Old Lea, Tierhoghar, and Ballyadden; and on the bank of the river Barrow are the remains of the ancient castle, consisting of a massive round tower, with several quadrangular buildings, apparently parts of the original structure and of great strength; the whole enclosed within massive walls pierced with embrasures, and presenting an imposing and venerable appearance as seen from the river. There are six raths in the parish. Near Portarlinton is a powerful chalybeate spa, efficacious in scorbutic cases.

LEARMONT, an ecclesiastical district, partly in the barony of TIRKEERAN, county of LONDONDERRY, and partly in that of STRABANE, county of TYRONE, and province of ULSTER, 5 miles (W.) from Dungiven, on the road to Omagh; containing 4411 inhabitants. It was formed in 1831, under the 7th and 8th of Geo. IV., by separating nine townlands from Banagher, eight from Upper Cumber, and one from Lower Cumber, the whole of which are in Londonderry, except Stranagalvally, which is in Tyrone. Much of the land is very good and under an excellent system of cultivation, and the waste land is being reclaimed under the liberal encouragement of Barre Beresford, Esq., proprietor of the chief portion of this district. Sawel mountain, on the verge of the two counties, rises to the height of 2236 feet above the level of the sea; near it are the precipitous rocks called

the Eagle's Nest. Blue limestone is burnt here for manure, and manganese and lead ore are found, also iron ore almost in a metallic state. The village of Learmont, or Park, is situated on the Faughan water, near the base of Sawel mountain, and has been much improved lately by its proprietor. The principal seat is Learmont, the elegant residence of Barre Beresford, Esq., which he is enlarging and finishing in the Elizabethan or Tudor style. Around it is an extensive demesne, containing large and valuable timber, and ornamented with baths and groups of statues. Here is also Kilcreen, the residence of J. C. Beresford, Esq.; Straid Lodge, of the Rev. J. Hunter; and Tamna, the shooting-lodge of Hugh Lyle, Esq. The living is a perpetual curacy, in the diocese of Derry, and in the alternate patronage of the Rectors of Banagher and Upper Cumber, except the fifth turn, which devolves on the Rector of Lower Cumber. The curate's income is £85 per annum, which is paid by the three rectors. The late Bishop Knox proposed to make this district a parish of itself, the tithes of which exceed £300 per ann., in which case Mr. Beresford proposed to exchange land planted and improved for a glebe. The church, a small neat edifice, was built in 1831, at an expense of £750, of which £400 was given by the late Board of First Fruits, £100 by the late Bishop Knox, £100 by B. Beresford, Esq., £50 by the Irish Society, £25 by the Skinners' Company, £25 by Robt. Ogilby, Esq., and the rest by various individuals. In the R. C. divisions it forms part of the union or district of Banagher, and has a chapel at Altenure. There is a school at Park, to which Mr. Beresford allows £5 per annum and a house, and three other public schools, in which about 260 children are educated; there are also three private schools, in which about 150 are educated, and a Sunday school.

LECK, a parish, in the barony of RAPHOE, county of DONEGAL, and province of ULSTER, 1 mile (E.) from Letterkenny, on the road to Strabane; containing 4046 inhabitants. According to the Ordnance survey it comprises, including a detached portion, 10,744¾ statute acres, of which 10,393 are apportioned under the tithe act and valued at £4047 per annum, and 264 are in the tideway of the river Swilly, which is navigable through the whole of the parish. A large cattle fair is held at Old Town on June 8th. Here is Rock Hill, the beautiful seat of J. Vandeleur Stewart, Esq. The parish formed part of the corps of the deanery of Raphoe, but was separated from it by act of council in 1835, and is now a rectory and vicarage, in the diocese of Raphoe, and in the patronage of the Crown: the tithes amount to £324. The glebe-house was erected by aid of a gift of £450 and a loan of £50 from the late Board of First Fruits, in 1820; the glebe comprises 32 statute acres, valued at £25 per annum. The church is an ancient structure, and is about to be rebuilt. In the R. C. divisions it forms part of the union or district of Conwall. The parochial school is aided by an annual donation from Col. Robertson's fund; and there are two other public schools, one of which is supported by Sir E. Hayes, Bart.; about 160 children are educated in these schools, and there are two Sunday schools.

LECKARROW, a village, partly in the parish of St. JOHN'S, and partly in that of KILLENVOY, barony of ATHLONE, county of ROSCOMMON, and province of CON-

NAUGHT, 8 miles (N. W.) from Athlone, on the road to Roscommon, to both which places it has a penny post; containing 80 inhabitants. Fairs are held in March, June, Sept., and Dec.; and petty sessions every alternate week. In the village are a flour and an oatmeal mill; and in the vicinity is a dispensary.

LECKEN, or LACKEN, a parish, in the barony of CORKAREE, county of WESTMEATH, and province of LEINSTER, 7½ miles (N. N. W.) from Mullingar, and between Lough Derevaragh and Lough Hoyle; containing 934 inhabitants. An abbey existed here in the early part of the 7th century, under the superintendence of St. Crumin. The parish comprises 2883½ statute acres, of which 2529 are applotted under the tithe act, and contains some limestone and a small quantity of inoory land. Lacken is the seat of Mrs. Delamere. It is a curacy, in the diocese of Meath, forming part of the union of Leney; the rectory is impropriate in Sir J. B. Piers, Bart. The tithes amount to £133. 13. In the R. C. divisions it forms part of the union or district of Multifernam, and has a chapel. On the summit of a hill is Wilson's Hospital, founded and endowed by A. Wilson, Esq., of Piercefield, for the support and education of 160 Protestant boys, with whom, an apprentice fee of £10 is given on their leaving the school; and for 20 old male Protestants. The inhabitants of Westmeath have the preference, but those of the adjacent counties are also eligible. The house is a handsome building in the form of a square, adorned with a cupola and two receding wings connected by a corridor, one of which includes the school-room and a dormitory, the other, the dining-hall and a dormitory, and there is a chapel handsomely fitted up. The trustees are the Archbishops of Armagh, Dublin, and Tuam, and the bishops of Meath and Kilmore. A body of insurgents posted themselves at this hospital in the night of Sept. 5th, 1798, but were almost all killed the following day by part of Lord Cornwallis's army. Besides the school connected with Wilson's Hospital, there is a private school in which about 40 children are educated. There are vestiges of an old fort at Carrick, and on a hill near the church is a large rath, with two others in its vicinity.

LECKNOWE.—See PIERCETOWNLANDY.

LECKPATRICK, a parish, in the barony of STRABANE, county of TYRONE, and province of ULSTER; containing, with part of the post-town of Strabane, 6030 inhabitants. This parish, which is also called Leghpatrick, comprises, according to the Ordnance survey, 13,451 statute acres, of which 10,087 are applotted under the tithe act, and valued at £5806 per annum; and 104 are in the tideway of the Foyle. The soil is generally cold and wet, but part of the land is well cultivated and fertile. There are considerable tracts of mountain pasture and valuable bog. Here is an extensive bleach-green, not used at present; also two manufactories for spades and edged-tools. The Strabane canal passes through this parish from its lower lock on the Foyle to the quay of Strabane. The principal seats are Holy Hill the residence of J. Sinclair, Esq.; the glebe-house, of the Rev. G. Smithwick; and Mount Pleasant, of, F. O'Neill, Esq. The living is a rectory, in the diocese of Derry, and in the gift of the Bishop; the tithes amount to £646. 3.1. There is a glebe-house, with a glebe of 148a. 3r. 12p., Cunningham measure, VOL. II.—249

of which 112a. 1r. 32p. are cultivated land. The church, a plain edifice without tower or spire, was built by a loan of £600 from the late Board of First Fruits, in 1816, and much enlarged in 1834. In the R. C. divisions the parish forms part of the union or district of Donagheady, and has chapels at Cloghcor and Glenmornan. A Presbyterian meeting-house is in course of erection at Artigarran. There is a parochial school, to which the Marquess of Abercorn, who is proprietor of nearly all the parish, subscribes £10, and the rector £5 annually; and three other public schools, to two of which the Marquess of Abercorn contributes £5 each: about 520 children are educated in these schools, and about 160 in five private schools; there are also five Sunday schools. Near the glebe-house is an ancient rocking-stone.

LEIGHLIN (OLD), a parish, the seat of a diocese, and formerly a parliamentary borough, in the barony of IDRONE WEST, county of CARLOW, and province of LEINSTER, 1¼ mile (S. S. w.) from Leighlin-Bridge, on the road to Castlecomer; containing 3530 inhabitants. This place has from a remote period been distinguished for its religious establishments, of which the earliest was a priory for Canons Regular, founded by St. Gobban about the close of the 6th or commencement of the 7th century. A grand synod was held here in 630 to deliberate on the proper time for celebrating the festival of Easter, which was attended by St. Laserian, who had been consecrated bishop by Pope Honorius and sent as legate from the holy see. In 632, St. Gobban built a cell for himself and brethren at another place, and relinquished the abbey to St. Laserian, who made it the head of an episcopal see, over which he presided till his death in 638; and so greatly did the monastery flourish that, during the prelacy of St. Laserian, there were at one time not less than 1500 monks in the establishment. The priory was plundered in 916, 978, and 982, and in 1060 it was totally destroyed by fire. Among its subsequent benefactors was Burchard, son of Gurmond, a Norwegian, who either founded or endowed the priory of St. Stephen, which being situated in a depopulated and wasted country, had frequently afforded refuge and assistance to the English, in acknowledgment of which Edw. III. granted to the prior a concordatum in 1372. This priory was dissolved by Pope Eugene IV., in 1432, and its possessions annexed to the deanery of Leighlin. The town appears to have derived all its importance and all its privileges from the see. Bishop Harlewin, who governed it from 1201 till 1216, granted the inhabitants their burgage-houses, with all franchises enjoyed by Bristol, at a yearly rent of 12d. out of every burgage, which grant was confirmed by his successor; and in 1310, Edw. II. granted to Ade Le Bretown certain customs to build a tower for the defence of the town, and to maintain three men-at-arms and two hobblers, to protect the inhabitants from the attacks of the native Irish. During the prelacy of Richard Rocomb, who succeeded in 1399, there were 86 burgesses in the town, but it was so frequently plundered and desolated by successive hostilities, that it was reduced to an insignificant village. The inhabitants received a charter of incorporation from Jas. II., in the 4th of his reign, the preamble of which recites that the town had been a free borough, and returned two members to the Irish parliament, which it continued to do till the Union, when it

was disfranchised, and the £15,000 awarded as compensation was paid to the late Board of First Fruits, to be applied in promoting the residence of the clergy. Since the Union the corporation has become extinct; there are only 20 thatched houses and about 100 inhabitants in the village.

The DIOCESE of LEIGHLIN is the smallest of the five which constitute the ecclesiastical province of Dublin. Nothing particularly worthy of notice is recorded of the successors of St. Laserian till the time of Donat, who was made bishop in 1158, and after whose death the succeeding prelates were invariably appointed from the English clergy. Notwithstanding the devastation and plunder of the see in the continued hostilities of early times, it experienced no irreparable impoverishment till the succession of Daniel Cavanagh, in 1567, during whose prelacy various grants and long leases were made to his friends, reserving for his successors only some very trifling rents; and to such poverty was it reduced that, after his decease in 1587, it was granted in commendam to Peter Corse, Archdeacon of the diocese, and afterwards held with the deanery of St. Patrick's, Dublin. In 1600, Robert Grave was advanced to the see of Ferns, to which this diocese was then annexed, and both continued from that time to be held together till 1836, when, on the death of Dr. Elrington, the last bishop of Leighlin and Ferns, both sees were united to the bishoprick of Ossory, under the provisions of the Church Temporalities' Act, according to which, the see estate of Ferns and Leighlin remains with the bishop of the three united dioceses, Ferns, Leighlin and Ossory; and the see estate of Ossory, which is the suppressed bishoprick, becomes vested in the Ecclesiastical Commissioners, together with the mensal lands of Ferns and Leighlin; the residence of the bishop being by that act fixed at Kilkenny, where the bishops of Ossory have heretofore resided; the bishop therefore keeps his former residence and acquires a larger see estate. The diocese of Leighlin is of very irregular form, extending 50 miles in length and varying from 8 to 16 miles in breadth: it comprehends part of the counties of Kilkenny and Wicklow, a considerable portion of the Queen's county, and the whole of the county of Carlow; and comprises an estimated superficies of 318,900 acres, of which 17,500 are in the county of Kilkenny, 42,000 in Wicklow, 122,000 in Queen's county, and 137,050 in the county of Carlow. The lands belonging to the see comprise 12,924 statute acres of profitable land; and the gross annual revenue, on an average of three years ending 1831, amounted to £2667. 7. 6¾. The chapter consists of a dean, precentor, chancellor, treasurer, archdeacon, and the prebendaries of Tecolme, Ullard, Aghold, and Tullowmagrinagh. The economy estate of the cathedral arises from rents of tithes reserved by lease out of the parishes of Tullowcrine, Slyguff, Ballinacarrig, Rahill, Liscoleman, and Old Leighlin, which, on an average of three years ending Sept. 1831, amounted to £158. 13. 10. per ann., ap-



*Arms of the Bishoprick.*

plied to the payment of the perpetual cure and the repairs of the cathedral. There are four rural deaneries, namely, Leighlin, Carlow, Tullow, and Maryborough. The consistorial court of the diocese is held at Carlow, and consists of a vicar-general, three surrogates, a registrar, and two proctors. The total number of parishes is 80, comprised in 59 benefices, of which 14 are unions of two or more parishes, and 45 are single parishes; of these, 5 are in the patronage of the Crown, 10 in lay or corporation patronage, 9 in joint or alternate patronage, and the remainder are in the patronage of the Bishop or incumbents. The number of churches is 49, and there are four other episcopal places of worship; the number of glebe-houses is 25.

In the R. C. divisions this diocese is united with Kildare, and is suffragan to the R. C. archiepiscopal see of Dublin: the number of parochial benefices and clergy is given with the diocese of Kildare; the number of chapels is 64.

The parish comprises 9738 statute acres, as apportioned under the tithe act, and there are about 400 acres of bog. Agriculture is improving; there are limestone and flagstone quarries, and coal exists but is not worked. Old Leighlin is a rectory, belonging in moieties to the bishop, as part of the see estate, and to the chapter of the cathedral, as part of the economy fund: the rectory of Tullowcrine belongs also to the economy fund, and a perpetual curate is endowed to officiate at the cathedral and to attend to the duties of both parishes, of which the dean and chapter are the incumbents. The tithes amount to £461.10. 9¼.; the glebe-house was built by a gift of £450 and a loan of £50 from the late Board of First Fruits, in 1820; the glebe comprises 12a. 1r. The cathedral, which is also the parish church, is situated in a secluded spot surrounded with hills: it is a plain ancient structure, consisting of a nave, 84 feet long, and chancel, 60 feet in length, with a square tower 60 feet high, surmounted by a low spire. It was rebuilt, after having been destroyed by fire during the prelacy of Bishop Donat; and the choir was rebuilt by Bishop Sanders in 1527; the western entrance has a handsome doorway and window, and there are two side entrances; in the chancel are the bishop's throne and the stalls of the dean and chapter; and the interior contains several ancient monuments, with many of the 16th century and upwards. On the north side are the remains of two roofless buildings, one of small dimensions, and the other 52 feet long and 22 feet wide, with a window of elegant design at its eastern extremity. Of the episcopal palace, which was repaired by Bishop Meredyth in 1589, there are no remains. About 100 yards from the west end of the church is the well of St. Laserian, formerly much resorted to; and in the church-yard is a stone supposed to have marked the boundary of the old borough. In the R. C. divisions the parish forms part of the union or district of Leighlin-Bridge. About 80 children are taught in the parochial school, which is supported by donations from the dean and chapter, the incumbent, and the governors of the Foundling Hospital; and there are six private schools, in which are about 420 children. There are some chalybeate springs, which are used medicinally.

LEIGHLIN-BRIDGE, a market and post-town partly in the parish of AUGHA, barony of IDRONE-EAST, but chiefly in that of WELLS, barony of IDRONE-WEST,

county of CARLOW, and province of LEINSTER, 6 miles (S.) from Carlow, and 45 (S. S. W.) from Dublin, on the mail coach road to Cork; containing 2035 inhabitants. This place derives its name from a bridge over the river Barrow, which connects the two parts of the town on its opposite banks with each other, and also with the road leading to Old Leighlin, in contradistinction to which, previously to the erection of the bridge, it was generally called New Leighlin. It was originally granted by Hugh de Lacy to John de Clahul, or de Claville, who in 1181 erected a strong castle or fortress, called the Black Castle, which was one of the earliest defences of the English in Ireland. Towards the close of the reign of Hen. III., a Carmelite monastery was founded near the castle, on the eastern bank of the Barrow, by a member of the Carew family, and dedicated to the Blessed Virgin. The bridge, of nine arches, was built in 1320 by Maurice Jakis, a canon of the cathedral of Kildare, to facilitate the intercourse between the religious houses of Old and New Leighlin. As the English settlement here became more insecure, the monastery was much exposed to the hostile attacks of the native Irish; and in 1371, Edw. III. granted ten marks annually for the repair and rebuilding of the house, which grant was renewed six years afterwards. In 1378, Rich. II., in consideration of the expense and labour of supporting the house and the bridge against the king's enemies, granted to the prior an annual pension of 20 marks out of the rents of the town of Newcastle of Lyons, which he confirmed in 1394, and it was also ratified by Hen. IV. and Hen. V., the latter monarch ordering that all arrears then due should be paid. In 1408, Gerald, fifth Earl of Kildare, built another fortress here, which he called White Castle; and after the dissolution the monastery was also converted into a fort and occupied as a military station by Sir Edward Bellingham, Marshal of the English army and Lord-Deputy of Ireland. This fortress was taken in 1577 by Rory Oge O'More, dynast of Leix, who destroyed the town by fire; and in 1649 it surrendered to the parliamentarians under Col. Hewson, soon after which the main army under Ireton, on their march to Carlow, laid waste the neighbouring country.

The town, which is chiefly the property of W. R. Stewart, Esq., still retains many indications of its earlier importance as a military station; it is pleasantly situated on the river Barrow, by which it is divided into two nearly equal parts, and contains 369 houses, of which 178 are in the parish of Augha and 191 in that of Wells. The market is on Monday and Saturday, and is amply supplied with corn and butter; fairs are held on Easter-Monday, May 14th, Sept. 25th, and Dec. 27th; and there is a constabulary police station. The parish church of Wells and a R. C. chapel are in that portion of the town which lies on the Wells side of the river, and there is also a national school. About a mile distant is a celebrated spa, which is much resorted to. At the foot of the bridge, and on the eastern bank of the river, are the ruins of Black Castle, consisting of an oblong tower, about 50 feet high, completely capped with ivy; one of the floors resting on an arch is still remaining, and there is a flight of steps leading to the summit; it appears to have formed the north-western angle of a quadrangular enclosure, 315 feet in length and 234 feet wide, surrounded by a wall seven feet thick, with a fosse

on the outside; part of the wall is standing on the west side, and at the south-eastern angle are the ruins of a round tower, the walls of which are ten feet in thickness. At the south end of the west wall of the quadrangle was the ancient monastery, of which an old building with loop hole windows and a stone doorway are supposed to be the only remaining portion; adjoining it and within the enclosure was a cemetery, now converted into a garden. In the neighbourhood was the abbey of Aehad-finglass, founded by St. Fintan, who died in the 6th century; it was plundered by the Danes in 864, and there are no remains, even the precise site being unknown.

LEIGHMONEY, LEOFFONEY, or LIFFANY, a parish, in the barony of KINNALEA, county of CORK, and province of MUNSTER, 1½ mile (S. S. E.) from Innishannon, on the road from Kinsale to Bandon; containing 855 inhabitants. This parish is bounded on the south by the river Bandon, on the margin of which are the remains of Shippool castle (formerly called Poolnalong), built in 1496 by the Roche family, and, from its vicinity to Kinsale, twice attacked by the Spaniards in 1601, but vigorously defended by the garrison, who repulsed the assailants with considerable loss. In 1642 it was taken by the garrison of Bandon for the king, and by this means a communication was kept open with Kinsale and the eastern parts of the county, which very greatly assisted the royal cause; it was occupied by the father of the present proprietor till 1794. The remains consist of one lofty square tower, apparently battered by artillery, and several cannon balls have been found in the vicinity. The parish comprises 2645 statute acres, as applopped under the tithe act, and valued at £935 per annum: the land is generally poor and chiefly under tillage; about 200 acres are waste, and there is no bog. The system of agriculture is slowly improving under the spirited example of Capt. Herrick; and there are some quarries of good freestone, particularly at Shippool, which is worked into pillars and used for building. The river Bandon is navigable for small vessels up to Colliers' quay, opposite to the parish, and great quantities of sea-sand are landed for manure at four small quays at this place. The only seat of importance is Shippool, that of Capt. W. H. Herrick, R.N., a handsome residence in a richly-wooded demesne, sloping gradually to the water's edge. There are some extensive hanging woods, through which the new road from Kinsale to Bandon passes, disclosing some of the richest scenery in the county. There are several salmon weirs on the river Bandon, and great quantities of fish are taken. Near the castle are some singular rocks of the greenstone formation. The living is a rectory, in the diocese of Cork, and in the patronage of the Bishop; the tithes amount to £110. 5., but there is neither glebe nor glebe-house. The church is in ruins, and divine service is performed in the parochial school-room, which has been licensed for that purpose. In the R. C. divisions the parish forms part of the union of Innishannon. About 70 children are taught in the parochial school, which also serves for the parish of Dunderrow, and for which a house and five acres of land were given by Capt. Herrick; it is further aided by the rector of Dunderrow and the curate of Leighmoney. On an eminence near the ivy-clad ruins of the old church are the remains of an extensive fortress, called Leoffoney Castle, which was

occupied by the Spaniards in 1601, and by the royalists in 1641. There are several chalybeate springs, which, are not much used.

LEITRIM (County of): a county, of which a very small portion is maritime, in the province of CONNAUGHT, bounded on the west by the counties of Sligo and Roscommon, on the south by that of Longford, on the east by those of Cavan and Fermanagh, and on the north by that of Donegal and by Donegal bay. It extends from 53° 45' to 54° 29' (N. Lat.) and from 7° 33' to 8° 8' (W. Lon.); and comprises, according to the Ordnance survey, 420,375 statute acres, of which 266,640 are cultivated land, 128,167 are unimproved mountain and bog, and 25,568 are under water. The population, in 1821, was 124,785, and in 1831, 141,303.

According to Ptolemy, this tract, together with that comprised in the counties of Fermanagh and Cavan, was occupied by the *Erdini*, called in Irish *Ernaigh*, who possessed the entire country bordering on Lough Erne. This county, together with that of Cavan and part of Fermanagh, afterwards formed the territory of *Breffny* or *Brenny*, which was divided into two principalities, of which the present county of Leitrim formed the western, under the name of *Lower* or *West Breffny*, and *Hy-Briuin-Breffny*, from Brian, son of Eachod, and grandson of Muredach, first king of Connaught of the Scottish race. Sometimes this county was also designated *Breffny O'Ruark*, *O'Rorke*, *O'Roirk*, or *O'Rourk*, from the name of the family that ruled over it from a very early period. Its subordinate divisions were Dromahaire, the present barony of the same name; Lietdrumai or Liathdromen, the modern Leitrim; Munster Eolus, or Hy Colluing, the present baronies of Carrigallen and Mohill, the principal families of which were the Maghraunals, or Mac Granells; and Hy Murragh, the modern barony of Rosslogher, of which the chiefs were the O'Murroghs, or O'Murreys. For some time after the arrival of the English, the whole was considered to form part of the ill-defined county of Roscommon; but the O'Rourks maintained an independent authority in their own territory until the middle of the 16th century. Tiernan O'Rourk, an active military chief, governed here in the latter part of the 12th century, when the princes of Connaught and Leinster combined to expel him from his territory; and Dermot Mac Murrough, the king of Leinster, taking advantage of their success, carried off his wife Dervorhal; but the expelled chieftain having applied for aid to Turlogh, supreme king of Ireland, the latter not only reinstated him in his principality, but regained him his wife. The English, soon after their arrival, in conjunction with their ally Dermot, invaded the territory of Breffny, where, however, Dermot was twice defeated, and compelled to secure his safety by a precipitate retreat. O'Rourk afterwards made an unsuccessful attack on Dublin, when, in the possession of Strongbow's forces; yet subsequently he joined Hen. II. against Roderic, king of Connaught. The line of independent chieftains of this family terminated in Brian O'Rourk, lord of Breffny and Minterolis, who, relying on the promises of Pope Sixtus V. and the king of Spain, threw off his allegiance to Queen Elizabeth; but having been forced to flee to Scotland, he was there taken prisoner and conveyed to London, where he was executed as a traitor, on which occasion it is recorded that the only favour he asked was to be hanged, after his country's fashion, with a rope of

twisted withe. His territory having escheated to the Crown, extensive grants were given to English proprietors, and, in 1565, it was erected into a county by Sir Henry Sidney, under the name of Leitrim, from its chief town. The O'Rourks ruled over several subordinate septs, the principal families of whom were the O'Murrey's, Mac Loughlins, Mac Glanchies, and Mac Grannells, some of whose posterity still exist; the descendants of the last-named family are now called Reynolds, a corruption of the original name.

The native Irish were constantly at variance with the English settlers to whom the lands had been parcelled out by Elizabeth and James I.: in the war of 1641 they were among the first who joined the standard of O'Nial, and in a short time the whole country was in the possession of the insurgents, and so continued during the greater part of this war, on the termination of which the lands of all engaged on the part of the Irish were forfeited. At the Restoration, Chas. II. made extensive grants to new settlers; and on the abdication of Jas. II. many more grants of a similar nature were made by his successor. During the insurrection of 1798, this part of the kingdom was undisturbed except by a few isolated acts of violence.

The county is partly in the diocese of Ardagh, but chiefly in that of Kilmore. For purposes of civil jurisdiction it is divided into the baronies of Carrigallen, Dromahaire, Leitrim, Mohill, and Rosslogher. It contains the disfranchised borough, market, and assize town of Carrick-on-Shannon; the disfranchised borough of Jamestown; the market and post-towns of Manor-Hamilton, Ballinamore, and Mohill; and the post-towns of Drumod, Drumsna, and Ruskey. The largest villages are Cashcarrigan, Carrigallen, Dromahaire, Drumkeerin, Drumshambo (each of which has a penny-post), Leitrim (once the county and assize town), and Kinlough. Leitrim sent six members to the Irish parliament: since the Union two only have been returned for the county to the Imperial Parliament; the election takes place at Carrick-on-Shannon. The number of electors registered under the provisions of the 2nd and 3rd of Wm. IV., cap. 88, in January 1836, was 1491, of whom 186 were £50, 161 £20, and 1105 £10 freeholders; and 39 £10 leaseholders. The county is in the Connaught Circuit: the assizes and general quarter sessions are held at Carrick-on-Shannon; quarter sessions are held also at Manor-Hamilton and Ballinamore. The county gaol and court-house are at Carrick; and there are court-houses and bridewells at Manor-Hamilton and Ballinamore. The number of persons charged with criminal offences and committed to prison for this county, in 1835, was 310. The local government is vested in a lieutenant, twelve deputy-lieutenants, and sixty-one magistrates, with the usual county officers. There are 18 constabulary police stations, having a force of a stipendiary magistrate, a sub-inspector, 5 chief officers, 21 constables, 105 men and 6 horses, the expense of whose maintenance is defrayed by Grand Jury presentments and by Government, in equal proportions. The county infirmary is at Carrick-on-Shannon; the district lunatic asylum for Connaught is at Ballinasloe, where accommodations are provided for 13 cases from this county; and there are dispensaries at Ballinamore, Carrick-on-Shannon, Carrigallen, Drumsna, Kinlough, Kiltubrid, Manor-Hamilton,

and Mohill. The Grand Jury presentments for 1835 amounted to £15,638. 12. 10., of which £2107. 0. 10. was for the roads and bridges of the county at large; £2794. 7. 4½. for those of the baronies; £5291. 8. 11. for public buildings, charities, salaries, and incidents; £2338. 3. 7½. for the police, and £3107. 12. 1. for repayment of money advanced by Government. In military arrangements the county is included in the western district, and contains one barrack for infantry at Carrick-on-Shannon, having accommodations for 4 officers and 126 men.

The form of the county is somewhat pyramidal, or approaching to that of a slender cone, having its base resting on Longford, and its apex on the sea coast: its extreme length is about 46 miles; its breadth varies from 16 at the former extremity to 2 at the latter. The greater part of the surface not strictly mountainous being occupied by steep hills and deep valleys, it displays many varieties of picturesque scenery heightened by striking and sudden contrasts of wild heathy mountain, and rich cultivation, wood, and water. The southern extremity from Rusky to Carrick is fertile and well cultivated, particularly on the banks of the Shannon, which here separates Leitrim from Roscommon and spreads into Lough Boffin, backed by the heights of Sheebeg and Sheemore, forming a fine relief to the lofty grandeur of the more distant mountain of Slieve-an-irin, and the luxuriant swell of the adjacent part of Roscommon. Proceeding northward to Lough Allen, the country, though available for tillage, gradually assumes a gloomy aspect, and immediately from the verge of this lake steep ascents stretch to a distance of two, three, and four miles to the mountains, which on almost every side terminate the view: but even here various delightful prospects are obtained, especially near the points where the Shannon enters into and emerges from the lake. The summit of the group called Slieve-an-irin, or Slieve-an-Jaroin, to the east of Lough Allen, is the highest point in this mountainous district, which extends five or six miles northward; but large tracts of good land appear around Dromahaire, Manor-Hamilton, and Glencar, where the face of the country is extremely varied and pleasing. Not far distant are the mountains of Lacka, 1315 feet high; Lugnacuillagh, 1485 feet high; Doon; Glanfarn or Mullaghusk; Benbo, 1403 feet high; and Green Mountain, 920 feet. These mountains do not form a connected chain or group, but are separated by deep and broad valleys, containing innumerable low but steep hills. The mountains, too, like those of the Slieve-an-irin group, are all of similar character, rising at a steep angle from their bases, and, except Benbo, frequently presenting mural precipices from 60 to 100 feet deep; but their summits are all nearly flat and covered with coarse herbage. Further northward, on approaching the sea, the most barren mountains rise from the fertile vale, amid which many scenes of superior beauty arrest the eye. The Shannon and its tributaries add greatly to the beauty of the south-western part of the county, which is still further augmented by the numerous lakes scattered over its surface. The principal of these is Lough Allen, stretching about seven miles in length, between Drumkerrin and Drumshambo, and with a mean breadth of five miles; its south-western extremity is in the county of Roscommon; it is in some places very deep, and owing to the surrounding moun-

tains, the storms upon it are extremely sudden and violent. Lough Gill, though forming part of the western boundary of the county, is chiefly in that of Sligo: it is about five or six miles in length, and two in breadth; and its shores, naturally romantic, have been richly planted and cultivated. Lough Melvyn, which separates the counties of Leitrim and Fermanagh for some distance, is 5 miles in length and varies in breadth from 3 miles to ¾ of a mile; Lough Clane, otherwise Belhovel Lake, is situated about 4 miles to the north-west of Lough Allen, with which it communicates by the river Duibhachar; this lake is nearly two miles long and one broad. Loughs Bodarrig and Boffin are merely expansions of the Shannon to the south of Drumsna; the only other lake worthy of particular notice is that of Garadise, an extensive and pleasing expanse of water, which, with Newtown-Gore Lake and several smaller in the vicinity of Ballinamore and Cashcarrigan, add greatly to the picturesque beauties of this part of the county.

The climate is very cold and damp, and more variable, perhaps, than that of any other county in Ireland, owing to the great elevation of its surface and its contiguity to the Atlantic. The soil is also very various; the tops and sides of most of the hills towards the south have a surface composed of a thin layer of hungry ferruginous loam, resting on a hard gravel of similar nature, and forming a stiff heavy cold clay: that of the valleys is of a more valuable kind, being deeper, and much more fertile. The whole is exceedingly retentive of water, its hard gravelly substance being based on clay-slate of various colours, beneath which occurs, in many places, a yellow, brown, or blackish stiff argillaceous substratum, while in some parts this sort of raw unproductive earth, most commonly of a reddish colour, is found immediately beneath the surface. Large tracts of deep, dark, rich loam on a limestone bottom are found in the neighbourhoods of Sheemore, Mohill, Dromahaire, and Manor-Hamilton. The ordinary varieties of peat, forming the soils of the bogs, moors, and much of the mountain, occupy large tracts. This is by no means an agricultural county, although considerable tracts of land have been brought into cultivation within these few years. The principal crops are oats, potatoes, and flax; the culture of wheat has become more general of late, and bere, barley, and clover, are occasionally sown. The general rotation is potatoes, flax, and afterwards successive crops of oats, until the land is exhausted, when it is generally much encumbered with weeds, and in this state is left to recruit itself by natural means alone; fallowing is unknown, and grass or clover seeds are rarely sown; hence the land is almost useless until broken up again for potatoes after a few years. When the soil is considered to be too good for flax, wheat sometimes succeeds potatoes, but the land is scarcely ever manured for any but the potatoe crop. The old heavy wooden plough is generally used in the low country, while in the mountain districts the land is chiefly cultivated by the loy, a narrow spade, with a blade about 14 inches long by 3 inches broad, and much bent, with a strong handle 5 or 6 feet long; but neither with the plough nor the loy is fresh soil turned up, the same thin surface being merely broken year after year; and even where the wealthier farmers have introduced the Scotch plough, the ploughman, attached to the old method, will not cut

his furrow deep enough. The light angle harrow is found only with the gentry and wealthier farmers, who are doing much to improve the system of agriculture. Potatoes are in some instances dibbled in with a pointed stake called "a steeveen," in others spread on the sward or on manure, and the soil dug out of the trenches is thrown over them with a broad awkward shovel. The grass lands are of every quality, from the richest herbage to mountain heath and rushes. It is observed, however, that even on the coarsest and most marshy soils, the old native cow thrives well, and both milk and butter are of excellent flavour. Though there are no regular or extensive dairies, almost every family, however poor, has one or more cows, and hence great quantities of butter are made, which is principally carried to market in firkins and bought up to be shipped for England. Leitrim, generally, is not a feeding county like Rosecommon, yet there are some excellent farms on which great numbers of cattle are annually fed, principally for the Dublin or English markets. In most of the valleys are found limestone gravel and marl, which are extensively used for manure; and in the districts of Ballynagleragh and Glenfarn, which are deficient in these materials, the inhabitants bring lime from a distance of three or four miles: sea weed, shells, and sand are not only used in all parts contiguous to the shores, but are carried several miles into the interior. The fences are chiefly a trench from four to six feet wide, having on one side a bank of earth thrown out of the trench, which becomes durable by exposure to the air; a layer of sods is sometimes added, and quicksets are planted on the breast of the bank; but this sort of hedge or fence is found only in the southern parts of the county, where, on some of the larger farms, double-faced banks, with trenches on each side, and planted with thorn, crab, and forest trees, are sometimes to be seen. Farms of every size, from 4 acres to 3000, are to be met with, the larger principally in the mountainous districts and mostly under pasture, with some enclosures near the dwelling-houses. Vast numbers of young and store cattle are reared, and in some districts there are large flocks of sheep, but they are not so general as they might be: horned cattle are preferred, because they require less attention. In the southern parts of the county, and generally in the fertile districts, great improvements have been made in the breed of this latter stock, by the introduction of English and Scotch cows of the most esteemed sorts. The Durham is a general favourite, but is too delicate for the climate except in sheltered situations: the North Devon and Hereford do not attain to so great a size as at home. The cross which appears best suited to the richer parts of the county is that between the old Leicester and Durham; and in the upland districts, the blood of the Leicester mixes well with that of the native long-horned stock, producing a large and useful animal, well adapted to the soil and climate, which thrives well, fattens rapidly, and makes excellent beef. The breed of sheep has also been greatly improved: the New Leicester answers well on the limestone soils, and in both size and fleece is not inferior to any in England. But the breed most encouraged is a cross between the Leicester and the native; the fleece is good and the flavour of the mutton highly esteemed. Pigs, though numerous, are neither so general nor so good as in some of the northern and southern counties. Goats are found most frequently at

the foot of the mountains, and are often an appendage to the cabin on the plain, but they are not by any means so general as in the mountainous counties of Munster. The horse, which appears to combine the characteristics of all the breeds to be met with in Roscommon, Longford, and Sligo, is not so good as that of any of those counties, being mostly small and light: the gentlemen and large farmers, however, have horses admirably adapted for the saddle. A light and useful one-horse cart has every where superseded the old solid wheel and slide car. Leitrim was formerly celebrated for its numerous and extensive forests. So lately as 1605, five are distinctly mentioned as being of very considerable extent, under the names of the forests of Drummat, Clone, Drumdaragh, Cortmore, and Screeney; all of these have long since disappeared, and this county, like the rest of Connaught, presents a bleak and denuded aspect; yet vestiges of woods are seen around Lurganboy and Woodville, which have some appearance of the remains of ancient forests; and there are old plantations, containing full-grown timber, in various parts, with others of modern growth around several of the mansions of the gentry; there are also several nurseries. An orchard and a good kitchen garden is a usual appendage to the farm-house.

The geology of the county presents many remarkable features. The lowest strata are those of the primary mountain range entering from the county of Sligo and extending from south-west to north-east: this range is mostly composed of mica slate; a green steatite, thickly studded with valuable garnets, has been found at the foot of a mountain near Lurganboy. On the western base of Benbo a clay of a blueish white hue has been found and used for fullers' earth: the western side of the same mountain is traversed by a metallic vein containing copper pyrites, which was formerly wrought. Veins of the sulphuret of lead have also been largely wrought in several places between Benbo and Lurganboy. This primary range is generally bordered on both sides by beds of variously coloured freestone, to which limestone succeeds in every direction, occupying the remainder of the northern portion of the county and forming part of the great limestone field of Ireland. All the central portion of the county forms part of the great Connaught coal field, constituting a vast basin of which Lough Allen is the centre. The principal vein of coal is about 3 feet thick, of very great extent, and of excellent quality both for domestic purposes and for smelting; but the beds are often interrupted by faults, by which portions of the strata are broken and thrown upwards from 20 to 40 yards. It was originally discovered in the Munterkenney mountains, and such was the importance attached to the discovery that a parliamentary grant was made for the formation of roads to it, but the workings were soon discontinued in consequence of a fault, by which the stratum was considerably elevated, which induced the workmen, who were ignorant of the cause of the interruption and of the means of remedying it, to relinquish any further operations. In the northern part of the coal district the beds are found only in the higher parts of Lugnacuillagh and Lacka. Extensive quarries of very fine-grained yellowish white sandstone are worked near the summit of Glanfarn mountain for window seats and various ornamental purposes. Lacka mountain

contains a great bed of sandstone, the strata of which form a succession of abrupt precipices with considerable flat intervals between them: above the sandstone are beds of slate clay succeeded by layers of coal from 4 to 6 inches thick, alternating with beds of sandstone: this field has been but little worked. The stratification of Lugnacuillagh mountain, on the borders of Cavan, much resembles that of Lacka. The remainder of the coal district to the east of Lough Allen is composed of the great mountain group of Slieve-an-irin, or Slieve-an-Jaroin, "the Iron Mountain;" its stratification is extremely irregular. Three layers of coal have been discovered in it, one of good quality, 15 inches thick. Rich clay ironstone abounds also at various elevations, and was worked so long as timber could be procured to feed the furnaces: those of Drumshambo; the last in operation, were abandoned in 1765. The ore of this mountain is said to be far richer than that on the Roscommon side of the lake. In the channels of many of the streams descending from it are found beds of pipe clay and yellow ochre. Manganese is also found in great abundance.

The manufactures are few and unimportant; the principal are the spinning of flax and the weaving of linen cloth, which are carried on in some parts to a considerable extent; the greater part of the cloth is sold in the open market to the merchants and bleachers of the county, and the remainder is purchased by buyers from the neighbouring northern counties. There are only four bleach-greens now in operation, in which about 32,000 pieces are annually finished, principally for the English market. Coarse pottery is made near Dromahaire and Leitrim, in quantities merely sufficient to supply the domestic demand. Friezes, flannels, and woollen stuffs are made in various parts, and are considered equal to any of Irish fabric, particularly the flannels, which are in great esteem and always command good prices. The commerce of the county is also on a very limited scale, consisting chiefly in the sale of butter, live cattle, pigs, and a small portion of the manufactured articles above noticed. Fresh-water fish of every kind are abundant in all the rivers and lakes; very fine salmon are caught in the Bundoran river below Lough Melvin: and off the coast great quantities of herrings, sprats, cod, ling, and whiting are taken.

The principal of the numerous rivers is the Shannon (originally Sionan, signifying "calmness," but anciently written Shenan), which enters the county in a copious stream about four miles from its source in the midst of the lonely district of Glangavlin, in the county of Gavan, and descends southward into Lough Allen, whence it emerges near Drumshambo and pursues a winding southern course by Leitrim, Carrick-on-Shannon, Jamestown, and Drumsna; it thence proceeds south-eastward, and after forming the Loughs Bodarig and Boffin, quits the county below Roosky. Throughout the whole of its course from Lough Allen to this point it separates the county from that of Roscommon, and is navigable. The Abhain-Naille, which takes its name from St. Naille, or Natalis, who built a monastery at its source, rises in Killowman lake, on the summit of Lacka mountain, whence it issues in a copious stream, and being soon joined by other rivulets, becomes a river of considerable size, and descends with rapidity to join the Shannon. The Duibhachar river runs from Belhovel lake southward into Lough Allen it is but four

miles in length and is at first a small stream; but being joined by numerous tributaries descending from the mountain and hills of Barradaaltdeag, or "the tops of the twelve dingles," it becomes both wide and deep. The smaller rivers are very numerous, rippling through endless varieties of scenery in various parts of the county, but the only one worthy of especial notice is the Boonid or Bonnet, which flows through the beautiful vale of Dromahaire into Lough Gill. The Shannon has been rendered navigable throughout its entire length by means of several cuts, or short canals; the principal is that from the south-eastern extremity of Lough Allen to Battle Bridge, four miles above Carriek: it was completed in 1817 by means of a parliamentary grant of £15,000, and is about 5 miles in length; hitherto it has been of little advantage, but from the great mineral wealth of the districts with which it is connected, the high reputation the iron found in them has already acquired, the railway now in progress from the Arigna works to Lough Allen, and the numerous advantages to be expected from a spirit of internal commerce judiciously directed, it is to be hoped that this fine canal, now nearly choked with reeds, will be made available towards increasing the internal prosperity of the country. Other short cuts, more or less connected with the Shannon near the shores of Leitrim, belong properly to Roscommon, and are described in the article on that county.

The roads are numerous, but by no means well laid out, nor do they pass through the districts where they would be most useful to the public. Throughout every part of the mountainous tracts, with one exception, there are no passable roads; the want is generally felt, and universally admitted, but no effort was made to remedy it until the present year, when the Grand Jury decided upon opening a new mail line from Sligo to Ballyshannon, through the mountains of Roclogher, between Cartroughbough and the Deerpark; the line is already marked out, but its formation has not yet commenced. This improvement, however, will not touch upon, or afford an opening into the rich mineral districts of Leitrim. Some important roads have been formed in various parts, but being made by contract the foundations are defective, and the roads themselves are now much neglected, although the materials are everywhere most abundant and of superior quality.

Vestiges of the remotest antiquity are not numerous: there are but two druidical altars, one within half a mile of Fena, and the other on the demesne of Letterfyan: they are called respectively by the inhabitants Leaba Dearmudi Graine, or "Darby and Graine's bed or altar." Fifteen religious houses are recorded to have formerly existed within the limits of the county; and there are still remains of those of Fena, Annaghduff, Clone, Kilnaille, and Ince in Lough Allen. The castles and fortified mansions were also very numerous; those which still remain, more or less in ruin, are O'Rourke's Castle, near the fortified residence called Dromahaire Castle, those of Jamestown and Longfield, Castlefore, Castle John, Cloncorrick Castle, Castle Car, the fortresses of Dungarbery and Manor-Hamilton, and two castles on the banks of Lough Gill. The modern seats, which are not remarkable either for number or grandeur, are noticed under the heads of the parishes in which they are respectively situated. The farm-houses



are usually long narrow cabins, which sometimes shelter the cattle in common with the family; but houses of a better description, with chimneys, partitions, and separate or detached buildings, are gradually superseding them. The fuel is everywhere turf, procured in great abundance through every part of the county. The general food is potatoes and oaten bread, sometimes with buttermilk, or fish; butchers' meat is only used at Easter and Christmas, or on other great festive occasions. The clothing of the men is neat and strong, the coat mostly of frieze, the small clothes of corduroy; the females mostly wear a coarse woollen stuff petticoat, and of late cotton gowns have become common. The general character of the people is that of sobriety and industry: the English language is everywhere spoken by adults and children, and mostly by elderly people, except in the remote mountain districts, and even there it rarely occurs that a person is met with who cannot speak it. The principal natural curiosities, besides those already noticed as forming the grand features of its surface, are its chalybeate and sulphureous springs, of which the most noted are the sulphureous spas of Drumsna, Meelock, and Athimonus, besides several others about Drumshambo, and Cashcarrigan. The principal chalybeate spas are those on the border of Cavan, at the northern extremity of Lough Allen; and Oakfield, within two miles of the sea. In 1783, Robert Clements, Esq., was created Baron Leitrim of Manor-Hamilton, advanced to the riscounty in 1793, and created Earl of Leitrim in 1795, which titles are now enjoyed by his son.

LEITRIM, a parish, partly in the barony of COSHMORE and COSHBRIE, county of WATERFORD, but chiefly in that of CONDONS and CLONGIBBONS, county of CORK, and province of MUNSTER, 4 miles (E.) from Kilworth, on the north side of the river Blackwater, and on the road from Fermoy to Lismore; containing 2032 inhabitants. It comprises 6597 statute acres, as applotted under the tithe act, and valued at £3826.7.10. per annum. Of the land, which is of variable quality, that portion situated on the banks of the river is the best: limestone, brownstone, and slate are found in this parish, of which the former is quarried for agricultural purposes, but the latter two are not worked. The only seat is Kilmurry, the residence of Thos. St. John Grant, Esq., beautifully situated in the midst of some extensive improvements at the junction of the two counties, which are here separated only by a small glen stream and a mountain path. It is in the diocese of Cloyne: the rectory is impropriate in Wm. Norcott, Esq., and the vicarage forms part of the union of Kilworth. The tithes amount to £460, payable in equal portions to the impropiator and the vicar. In the R. C. divisions it also forms part of the union or district of Kilworth. About 80 children are educated in two private schools. In the demesne of Kilmurry was discovered, some years since, a number of human skeletons, which, combined with the word Kil, has led to the inference that a church or cell to some religious house formerly existed here.

LEITRIM, a parish, partly in the barony of LOUGHREA, but chiefly in that of LEITRIM, county of GALWAY, and province of CONNAUGHT, 8 miles (W.N.W.) from Portumna, on the road to Loughrea; containing 1679 inhabitants, of which number, 280 are in the village.

This parish, which is bounded by the Slievebaughta mountains, comprises 2797 statute acres, as applotted under the tithe act; the land is in general in a profitable state of cultivation, and there is very little bog. The principal seats are Carrowkeel, the residence of J. Ulick Burke, Esq.; and Dalystown, of Dr. O'Ferrall. It is a vicarage, in the diocese of Clonfert, forming part of the union of Lickmolassey; the rectory is appropriate to the see. The tithes amount to £68. 11. 6 1/2., of which £13. 16. 11. is payable to the Ecclesiastical Commissioners, and £54. 14. 7 1/2. to the vicar. There is no church, glebe-house, or glebe. In the R. C. divisions it is the head of a union or district, comprising also the parish of Kilcooley; the chapel is a neat edifice, and there is also a chapel at Kilcooley. There is a school supported by subscription, of which the school-house was built by the Hon. F. Ponsonby; and about 100 children are taught in a private school. There are considerable remains of the castle of Leitrim, in good preservation; and the ruins of an old chapel are attached to it, the cemetery of which is still used. Petrified cockle and muscle shells are found at Carrowkeel, which is about 18 miles distant from the sea,

LEITRIM, a village, in the parish of KILTOGHART, barony and county of LEITRIM, and province of CONNAUGHT, 3 miles (N.byE.) from Carrick-on-Shannon, on the eastern bank of the river Shannon; containing 50 houses and 274 inhabitants. It is recorded that St. Mac Liegus, son of Cernac, was bishop of Lietdrumai, or Liathdromen, which was the ancient name of this place. A castle existed here in ancient times, from which, or, as some state, from the castle of Dromahaire, Dervorgah, wife of O'Rourk, Prince of Breffny, was taken by Dermot, King of Leinster, which was one of the causes of the English invasion. There are some remains of ancient buildings, which probably formed part of the castle. Fairs are held here on Jan. 22nd, Feb. 21st, March 25th, May 5th, June 16th, July 23rd, Sept. 1st, Oct. 13th, and Dec. 1st. Leitrim was formerly a place of some importance and gave name to the county.

LEIXLIP, a market and post-town, and a parish, in the barony of NORTH SALT, county of KILBARE, and province of LEINSTER, 12 miles (N.N.E.) from Naas, and 8 (W.) from Dublin; containing 1624 inhabitants, of which number, 1159 are in the town. This place was included in the grant originally made to Adam Fitz Hereford, one of the earliest of the English adventurers, who is said to have built the castle, which is situated on an eminence overlooking the river Liffey, and according to tradition was the occasional residence of John, Earl of Morton, while governor of Ireland in the reign of his father, Hen. II. It was afterwards granted to the abbey of St. Thomas' court, Dublin; and by an inquisition in 1604 it appears that Thomas Cottrel, the last abbot of that house, was seized of the manor of Leixlip and the right of a flagon of ale out of every brewing in the town. The castle and manor were subsequently purchased by the Rt. Hon. Thomas Conolly, Speaker of the Irish House of Commons, and are now the property of Col. Conolly, of Castletown. This venerable mansion was the favourite retreat of several of the viceroys, of whom Lord Townsend usually spent the summer here; it is at present the residence of the Hon. George Cavendish, by whom it has been modernised and greatly improved. The other seats are Rye Vale,

the residence of Dan. P. Ryan, Esq.; Leixlip House, of John D. Nesbitt, Esq.; and Music Hall, of Capt. Hackett, R. N. The town is situated near the confluence of the Rye Water with the river Liffey, over which is an ancient stone bridge of three arches, and on the mail coach road from Dublin to Galway. It consists only of one street; the houses are irregularly built, and with the exception of a few of handsome appearance, have generally an aspect of negligence and decay; the inhabitants are amply supplied with water from springs. The woollen manufacture is still carried on, though at present on a very limited scale, employing only six persons. On the banks of the Liffey are rolling-mills for the manufacture of bar and sheet iron; and near them is a flour-mill 3 a mill race 40 feet wide has been constructed in the castle demesne, for the purpose of turning another mill, or for applying water power to some manufactory. On the Rye Water is the Rye Vale distillery, which produces more than 20,000 gallons of whiskey annually. The Royal canal approaches within half a mile of the town, and is carried over the river Liffey by an aqueduct nearly 100 feet high, affording facility of water carriage to Dublin. The market is on Saturday, and fairs are held annually on May 4th and Oct. 9th. There is a constabulary police station in the town.

The parish comprises 7974 statute acres, as apportioned under the tithe act; a considerable portion of the land is in pasture for fattening stock for the Dublin, Liverpool, and Bristol markets, and the remainder is under tillage. The soil is good, and the system of agriculture slowly but progressively improving; there is neither waste land nor bog, and, from the consequent scarcity of fuel, the peasantry are dependent on such precarious supplies as they can find in the roads and hedges. Limestone is very abundant, and is quarried to a considerable extent, for building, and also for burning into lime for manure. The country around, though deficient in those striking features of romantic grandeur which distinguish the neighbouring county of Wicklow, concentrates much that is pleasing and picturesque in landscape. The surface is finely undulating and richly diversified with wood and water, and the view embraces the town with its ancient bridge, numerous elegant seats with highly cultivated demesnes, ancient and picturesque ruins, distant mountains, and a variety of other interesting features of rural scenery. The living is a rectory and vicarage, in the diocese of Dublin, united by act of council, prior to 1662, to the vicarages of Esker and Lucan, the curacies of Confoy and Stacumnie, and the denominations of Aldergh, Westmorestown and St. Catherine's, and in the patronage of the Archbishop. The tithes for the whole union amount to £600; the glebe-house was built by a loan of £562 from the late Board of First Fruits, in 1822; the glebe comprises 28 acres of profitable land. The church, an ancient structure with a massive square tower, has been recently repaired by a grant of £291 from the Ecclesiastical Commissioners. In the R. C. divisions the parish forms part of the union or district of Maynooth and Leixlip; the chapel is a small edifice, situated on the banks of the Rye Water, and is about to be replaced by a handsome structure of larger dimensions. About 70 children are taught in an infants' school, and there are three private schools, in which are about 170 children. In the parish

is a chalybeate spring of great strength and purity, which was in high repute towards the close of the last century; in winter the water is somewhat tepid; it is situated about half a mile from the town, by the side of the canal; the Rt. Hon. Thos. Conolly intended to build a pump-room and an hotel, but dying before they were commenced, the design was abandoned for the more fashionable spa of Lucan, which is nearer to Dublin.

LEMANAGHAN, or KILNEGARENAGH, a parish, in the barony of GARRycastle, KING'S county, and province of LEINSTER, 4 miles (S. W.) from Clara; containing, with the villages of Ballycumber, Bellair, and Grogan (which are separately described), 5785 inhabitants, of which number, 290 are in the village of Lemanaghan. This place, which is also called Melain, is situated on the river Brosna, and appears to have derived its name from St. Manchan, probably the founder of the monastery, of which he died abbot in 661. The establishment continued to flourish till 1205, after which it became a parish church; and there are still some remains of the building surrounded by a large tract of bog. The parish comprises 18,690 statute acres, of which 200 are woodland, 6740 arable, 4000 pasture, and 7750 bog; the system of agriculture is very backward, little improvement having been made within the last two centuries; limestone abounds, and is quarried for agricultural and other purposes. The principal seats are Bellair, the residence of T. Homan Mulock, Esq.; Prospect, of C. Holmes, Esq.; Moorock, of G. A. Holmes, Esq.; the Doon, of R. J. Enright Mooney, Esq.; Castle Armstrong, of Col. Armstrong; Ballycumber House, of Capt. Armstrong; Twickenham, of Mrs. Armstrong; and Hollybrook, of J. Henderson, Esq. Fairs are held at Ballycumber on Dec. 1st and May 2nd, for horned cattle, sheep, and pigs, but they are very indifferently attended; and petty sessions are held alternately at Bellair and Doon on Fridays. The living is a rectory and vicarage, in the diocese of Meath, formerly held by faculty with the rectory and vicarage of Tessanran, but now separately, and in the patronage of the Bishop. The tithes amount to £415. 7. 8.; the glebe-house is a neat small residence occupied by the curate, and the glebe comprises 70 acres. The church, a neat plain edifice, situated at Liss, was built in 1830, at the expense of the parish, and an organ was erected in it at the cost of T. H. Mulock, Esq. In the R. C. divisions the parish is in the diocese of Ardagh, and forms part of the union or district of Ballinahone. The chapel is a very humble building; on the altar is an ancient shrine, supposed to contain the bones of St. Manachan. About 140 children are taught in four public schools, of which one for 40 girls is supported by Mrs. Mulock, at Bellair; and there are also seven private schools, in which are about 340 children. A dispensary is supported solely at the expense of Dr. Molloy, who has also invested £500 in a loan fund, which is supported solely by him. There are some remains of the ancient castle of Lemanaghan, and at Doon are the remains of the ancient castle of the O'Mooneys, now in the possession of R. J. E. Mooney, Esq., a lineal descendant of that family, whose residence is on the estate. Of the castle, which was a spacious structure on a rock, only one tower is remaining; it is thickly overspread with ivy and forms a picturesque object.

LENEY, a parish, in the barony of CORKAREE, county of WESTMEATH, and province of LEINSTER, 6 miles (N. N. W.) from Mullingar, on the mail coach road from Dublin to Sligo; containing, with the villages of Ballinalack and Brumbrusna (both of which are separately described), 1479 inhabitants. This parish, which is bounded on the south-west by Lough Iron, and on the south-east by Lough Hoyle, comprises 3560 statute acres, as apportioned under the tithe act. The lands are chiefly tilled tillage; the system of agriculture is unimproved, and there is but very little bog; black stone of a good quality is quarried for building and also for flags. Clanhugh, a lodge belonging to Lord Forbes, and Lakeview, the residence of E. Daly, Esq., are in the parish. Fairs are held at Ballinalack twice in the year. The living is an impropriate curacy, in the diocese of Meath episcopally united to the curacies of Templeoran, Kilmacnevin, Lecken, and Tyfernon, together constituting the union of Loney, in the patronage of Sir J. B. Piers, Bart., in whom the rectory is impropriate: the tithes amount to £118. 2. 1., payable to the impropriator; the curate's stipend is £78, arising from payments of £64 per ann. from Primate Boulter's and £14 from Bishop Evans's fund. The glebe-house was erected in 1817, by a gift of £450 and a loan of £50 from the late Board of First Fruits; the glebe comprises 20 acres of profitable land, subject to a rent of £36. 2. 6. The church, a plain edifice, was rebuilt near the village of Brumbrusna by a loan of £350 from the same Board and the Ecclesiastical Commissioners have granted £129 for its repair. In the R. C. divisions the parish forms part of the union or district of Multifarnham. About 150 children are taught in three public schools, of which the Farra Charter school, for boarding, clothing, and apprenticing 100 children with a premium of £7, and a gratuity of £3 to each boy on the expiration of his indentures, was endowed by the Rev. W. Wilson; and the parochial school is supported under the patronage of J. Gibbons, Esq., who gives the master £10 per ann. with a house and garden, and appropriates 2 1/2 acres of land to it.

LERRIGS, a village, in the parish of KILMOILEY, barony of CLANMAURICE, county of KERRY, and province of MUNSTER, 7 miles (N.) from Tralee, on the road to Causeway; containing 117 houses and 723 inhabitants. The R. C. chapel for this portion of the district of Ardferit is situated in the village.

LESKINFERE, or CLOUGH, a parish, in the barony of GOREY, county of WEXFORD, and province of LEINSTER, 2 1/2 miles (S. W.) from Gorey, on the high road to Enniscorthy; containing 1213 inhabitants. During the disturbances of 1798, a battle was fought at Tubberneacraig Rock, in this parish, between the king's troops and the insurgents, in which Col. Walpole, who commanded the former, was killed. The parish comprises 5355 statute acres, the greater portion of which is under tillage; the soil in some parts is poor and shingly, but in general moderately good; there is an abundance of marl, which is used as manure. Monalawn, the residence of R. Brownrigge, Esq., a very pleasant villa; and Bernardown, another residence of the Brownrigge family, are in the parish, which is pleasantly studded with neat farm-houses. The living is a rectory, in the diocese of Ferns, united by act of council, in 1739, to the rectories of Ballycannew, Kiltrisk and Monomo-

lin, forming together the union of Leskinferre and constituting the corps of the treasurer'ship of Ferns, in the patronage of the Bishop. The tithes amount to £318, and of the entire benefice to £1037; the glebe-house was built by the late incumbent, in 1805, at an expense of £1400, towards which the late Board of First Fruits gave £100; it has been surrounded by the present incumbent with a thriving plantation. There are 64 acres of glebe in the union, of which 16 are attached to the glebe-house. The church, a handsome edifice in the later English style, with a square embattled tower crowned with pinnacles, was erected in 1831 by a loan of £1250 from the late Board of First Fruits; the churchyard is well planted. In the R. C. divisions the parish forms part of the union or district of Camolin; there is a place of worship for Wesleyan Methodists. About 25 children are taught in the parochial school; the school-house is a neat building, erected chiefly by aid of a grant of £60 from the Lord Lieutenant's fund: the master receives annually £7 from the rector, and £7 from the Association for Discountenancing Vice, with a house and an acre of ground. At Tubberneacraig is a strongly impregnated chalybeate spring.

LETTERKENNY, a market and post-town, in the parish of CONWALL, barony of KILMACRENAN, county of DONEGAL, and province of ULSTER, 13 miles (W.) from Lifford, and 118 (N. W.) from Dublin, on the road from Lifford to Ramelton and Dunfanaghy; containing 2160 inhabitants. It is situated on the river Swilly, over which is a bridge of one arch, and consists of one street with a spacious market-square, containing 416 houses. The market is on Friday, and is well supplied with provisions; the fairs are on the first Friday in January, May 12th, July 10th, the third Friday in August, and Nov. 8th. A constabulary police force is stationed here; petty sessions are held every Wednesday, and the quarter sessions for the county are held here in April and October; the court-house is a neat building, and there is a bridewell, containing six cells and two day-rooms, with two airing-yards. In the mountains in the vicinity are great quantities of stone of good quality, and marl; about half a mile from the town, and about the same distance from Lough Swilly, is a good quarry of slate; and on the shores of the lough are great quantities of potters' clay and clay for bricks. The river is navigable from Lough Swilly to this place for vessels of 150 tons' burden. The parish church, and the R. C. chapel of the district of Aghnash, a plain small building, are situated in the town; and there are three places of worship for Presbyterians respectively of the Ulster and Seceding Synods and for Covenanters. There are also a national school, a dispensary, and a small fever hospital. Near this place were the ancient English settlements of Drummore and Lurgagh, comprising about 2000 acres, with a bawn of brick and a castle of stone in a strong position, also a village at some distance, in which were 29 British families able to muster 64 men-at-arms; and Dunboy, a territory comprising 1000 acres, where, at the time of Pynnar's survey, in 1619, Mr. John Cunningham had a strong bawn, 70 feet square and 14 feet high, defended with two lofty towers, with a castle and 26 houses and a mill within the enclosure, the houses tenanted by British families, able to muster 50 armed men.

LETTERLUNA, or LETTER, a parish, in the barony of BALLYBRIT, KING'S county, and province of LEINSTER, 1½ mile (N.) from Kinnitty, on the road from Dublin to Parsonstown; containing, with the village of Cadamstown, 1000 inhabitants. The living is a rectory and vicarage, in the diocese of Killaloe; the rectory is partly impropriate in H. Malone, Esq., and partly united to the vicarage, which forms part of the union of Kinnitty; the tithes amount to £73. 16. 11., of which £18. 9. 2¾. is payable to the impropriator and the remainder to the incumbent. There is neither church, glebe-house, nor glebe. In the R. C. divisions the parish forms part of the union or district of Kinnitty or Longford. About 120 children are taught in the parochial school, and there is a private school, in which are about 40 children.

LETTERMACWARD, a parish, in the barony of BOYLAGH, county of DONEGAL, and province of ULSTER, 21 miles (W. S. W.) from Letterkenny, on the road from Killybegs to Rutland Island; containing 2039 inhabitants. This parish, which is situated on the river Guibarra, comprises, according to the Ordnance survey, 20,800½ statute acres, of which 512 are in the tideway of the river, and 503 in lakes; of the remainder, a very large portion is mountain waste and bog. The system of agriculture is in an unimproved state, a very small portion of the land being under tillage; there are strong indications of rich lead ore, in which silver ore has been found. Fairs are held on Feb. 20th, May 20th, Aug. 20th, and Oct. 1st, for cattle and sheep; and manorial courts are held occasionally. Prior to the 25th of March 1835, this parish formed part of the corps of the deanery of Raphoe, from which it was then separated. The living is a rectory and vicarage, in the diocese of Raphoe, and in the patronage of the Crown: the tithes amount to £89. 8. 7. The glebe-house was built by a gift of £415 and a loan of £46. 3. from the late Board of First Fruits, in 1828; the glebe comprises 4 acres. The church is a plain edifice, erected about 60 years since. In the R. C. divisions, the parish is the head of a union or district, comprising also a portion of the parish of Templecroan; the chapel is a small building, and there is also a chapel at Templecroan. About 13 children are taught in the parochial school, which is partly supported from Col. Robertson's fund; and there is a private school, in which are about 18 children. A school-house was also built with the surplus funds granted by the late Board of First Fruits for erecting the glebe-house, but has not been opened. Very large seals are taken in the river Guibarra. Near the glebe-house is a large moat.

LEWISBURGH, or LOUISBOURG, an ecclesiastical district, in the parish of KILGAVOWER, barony of MURRISK, county of MAYO, and province of CONNAUGHT, 11 miles (W. S. W.) from Westport: the population is returned with the parish. This place is pleasantly situated on the southern shore of Clew bay, on the western coast. The village is neatly built; a market for provisions is held on Monday, and there are fairs on the 24th of June, Aug. 4th, and Sept. 29th; a constabulary police force is also stationed here. The living is a perpetual curacy, in the diocese of Tuam, and in the patronage of the Incumbent of Aughaval: the stipend is £75, paid by the incumbent, and the curate has also a glebe-house and a glebe comprising 22 acres. The church of the

district, a neat edifice, was erected by a gift of £415. 7., and a loan of £46. 3. from the late Board of First Fruits, in 1828. In the R. C. divisions this place constitutes a separate union or district; the chapel is a good slated building.

LICKBLA, or LICKBLAGH, a parish, in the barony of DEMIFORE, county of WESTMEATH, and province of LEINSTER, 4 miles (N. W.) from Castlepollard, on the road to Finae; containing 2066 inhabitants. This parish is bounded on the north by Lough Sheelin, and on the west by Lough Kinail and the river Inny, and is intersected by the river Glore, which issues from that lake and falls into the Inny. It comprises 5608 statute acres, of which a very large portion, is mountain and bog; the system of agriculture is improving, and limestone is quarried for building and for burning into lime. The surface is very uneven, and towards the east is marked by mountainous elevations; the high rock of Curreagh and the mountain of Moil rise within the limits of the parish. It is a vicarage, in the diocese of Meath, forming part of the union of Rathgraff; the rectory is impropriate in the Marquess of Westmeath. The tithes amount to £276. 18. 5½., of which £123.1. 6. is payable to the impropriator, and the remainder to the vicar. The church has long been a ruin. In the R. C. divisions it forms part of the union or district of Castlepollard; the chapel is near Carlanstown. About 80 children are taught in a school at Carlanstown, supported by an annual donation from the Duke of Buckingham; and there is a private school, in which are about 60 children. There are several large raths in the parish, and on the rock of Moil is found a species of coral. Near Curreagh are the ruins of Rathcreenagh castle, situated on a high mound, with a large rath nearly adjoining; and at Carlanstown are the ruins of a mansion belonging to a branch of the Nugent family, of whom Lord George Grenville Nugent Temple, second son of the late Marchioness of Buckingham, is, in right of his mother, Baron Nugent of Carlanstown; a good farm-house has been built by the Duke of Buckingham on the site of the old mansion.

LICKERRIG, a parish, partly in the barony of ATHENRY, partly in that of LOUGHREA, but chiefly in that of DUNKELLIN, county of GALWAY, and province of CONNAUGHT, 3 miles (N. W.) from Loughrea, on the road to Athenry; containing 1161 inhabitants, and comprising 3058 statute acres, as apportioned under the tithe act. It is a vicarage, in the diocese of Clonfert, forming part of the union of Kilconicky; the rectory is partly appropriate to the see, partly to the deanery, and partly to the rectory of Loughrea. The tithes amount to £87. 0. 11., of which £23. 1. 6½. is payable to the Ecclesiastical Commissioners, a similar sum to the dean, £17. 10. 9½. to the rector of Loughrea, and the remainder to the vicar. In the R. C. divisions it forms part of the union or district of Carrabawn, which also comprises the parish of Kileoneran, and contains a chapel in each parish. About 500 children are educated in the national school.

LICKFINN, a parish, in the barony of SLIEVAR-DAGH, county of TIPPERARY, and province of MUNSTER, 3¼ miles (N. E.) from Killenaule; containing 464 inhabitants. It is a rectory and vicarage, in the diocese of Cashel, and forms part of the union of Killenaule; the tithes amount to £27. 12.

LICKMOLASSY, a parish, in the barony of LONGFORD, county of GALWAY, and province of CONNAUGHT, on the road from Gort to Roscrea; containing, with the post-town of Portumna (which is separately described), 5396 inhabitants; and comprising 6882 statute acres, as applotted under the tithe act. The living is a vicarage, in the diocese of Clonfert, united about 1735 to the rectory of Ballynakill and the vicarage of Leitrim, together constituting the union of Lickmolassy, in the patronage of the Marquess of Clanricarde: the rectory is appropriate to the see. The tithes amount to £276. 18. 5½., of which £46. 3. 1. is payable to the Ecclesiastical Commissioners, and £230. 15. 4½. to the incumbent; and the entire tithes of the benefice amount to £520. 10. 9¾. The glebe-house was built about 1812, when the late Board of First Fruits gave £400, and lent a similar sum, towards its erection: the glebe of the union comprises 28 acres. There are two churches, one in the town of Portumna, and the other at Woodford, in the parish of Ballynakill. In the R. C. divisions this parish forms part of the union or district of Portumna, which also comprises the parish of Kilnabronogue, and contains the chapels of Portumna and Lickmolassy, and the friary chapel of Boula, in the parish of Kilnabronogue. About 30 children are educated in the parochial school at Portumna, which is partly supported by the incumbent; and there are three private schools, in which are about 210 children, and a Sunday school.

LICKORAN, or LAWCORAN, a parish, in the barony of DECIES-WITHOUT-DRUM, county of WATERFORD, and province of MUNSTER, 5 miles (N. E.) from Cappoquin; containing 529 inhabitants, and comprising between 3000 and 4000 acres. It is in the diocese of Lismore; the rectory is impropriate in the Duke of Devonshire, and the vicarage forms part of the union of Whitechurch: the tithes amount to £76. 17. 6., of which two-thirds are payable to the impropriator and the remainder to the vicar. About 60 children are educated in a private school.

LIFFORD, an assize town (formerly a parliamentary borough) and parish, in the barony of RAPHOE, county of DONEGAL, and province of ULSTER, 1 mile (W.) from Strabane, and 102 (N. by W.) from Dublin, on the road from Strabane to Letterkenny; containing 5941 inhabitants, of which number, 1096 are in the town. This place, formerly called Ballyduff and Liffer, and of which the parish still retains its ancient name of Clonleigh, was first distinguished as the residence of the chiefs of the sept of the O'Donells, who had a strong castle here, in which Manus O'Donell, Prince of Tyrconnel, after being detained prisoner for the last, eight years of his life by his own son Calvagh, died in 1563. Hugh O'Donell, called Red Hugh, in 1596, entertained in this castle Don Alonzo Copis, emissary of Philip III. of Spain, who had been sent to ascertain the state of Ireland previously to the embarkation of a Spanish force for its assistance against the English. In 1600, Nial Garbh O'Donell, who had abandoned the cause of Hugh, led 1000 men of the English garrison of Derry to this place, which, from the previous destruction of its castle, was defended only by ramparts of earth and a shallow ditch. On the approach of the English, the garrison of Hugh O'Donell abandoned the place and encamped within two miles of it, and the English took possession of the post, which they fortified with walls of stone.

Nial O'Donell, after some weeks had elapsed without any action taking place, observing some disorder in the camp of Hugh, advised the English to attack it; but after an obstinate battle, in which many were killed on both sides, the English retreated to their fortifications, and O'Doixell soon after led his forces into Connaught to oppose the young Earl of Clanricarde. Under the protection of this English fortress the present town first arose, and in 1603 had attained such importance that a market was granted by Jas. I. to Sir Henry Docwra, Knt., governor of Lough Foyle. In 1611, the village of Liffer, with the fortress and about 500 acres of land adjoining, were, on the settlement of Ulster, granted by Jas. I. to Sir Richard Hansard, with right to hold two fairs in the town, on condition that he should within five years assign convenient portions of land to 60 inhabitants for the erection of houses with gardens, and 200 acres for a common, and that he should also set apart 100 acres for the keep of 50 horses, should His Majesty think proper to place a garrison of horse in the town. The same monarch, in the 10th of his reign, granted to the inhabitants a charter of incorporation, under the designation of the "Warden, Free Burgesses, and Commonalty of the Borough of Liffer," from which time its progress was gradual.

The town is situated in a beautiful valley at the base of an extensive range of mountains, and on the western bank of the river Foyle, over which is a stone bridge of twelve arches leading into the county of Tyrone. It consists of two streets, and contains 161 houses, of which several are neat and well built: the market and fairs have been discontinued. There are infantry barracks for 3 officers and 54 non-commissioned officers and privates. A penny post to Strabane has been established, and there is a constabulary police station in the town. The corporation by the charter consisted of a warden, 12 free burgesses, and an indefinite number of freemen, assisted by two serjeants-at-mace and other officers. The warden, who was also clerk of the market, was annually elected from the free burgesses, who were chosen for life from the commonalty or freemen by a majority of their own body, by whom also the freemen were admitted and the serjeants-at-mace and other officers appointed. The borough returned two members to the Irish parliament till the Union, when it was disfranchised. A court of record for the recovery of debts to the amount of £3. 6. 8. was granted by the charter to be held weekly before the warden; but no proceedings appear to have issued from it for a long period; the corporation seems to have ceased to exercise any other municipal function except that of returning members to the Irish parliament, and since the Union it has become quite extinct. The assizes and December quarter sessions are held in the town. The court-house and county gaol is a very spacious and handsome building in the castellated style; the former is well adapted for holding the various courts; and the latter, which is divided into six wards, is well arranged for classification, and capable of receiving 124 prisoners; the men are employed in breaking stones and in pounding bones for manure, for which there is a large demand, and the women in needlework, spinning, and washing; there is a good school, and the discipline and interior economy have been recommended to the imitation of the managers of other prisons.

The parish, which is also called Clonleigh, comprises, according to the Ordnance survey, 12,517½ statute acres, of which 153 are in the tideway of the river Foyle, and 12,227 are applotted under the tithe act and valued at £8520 per annum. The principal seats are Clonleigh, the residence of the Rev. W. Rnox; and Cavanacor, of B. Geale Humfrey, Esq. The river Foyle is navigable for vessels of 20 tons from Derry to this place. The living is a rectory, in the diocese of Derry, and in the patronage of the Bishop: the tithes amount to £840, and the glebe comprises 427 acres, of which 177 are uncultivated land. The church is a neat edifice of stone with a square tower, and contains a monument to Sir Richard Hansard and Dame Anne, his wife, enumerating his various benefactions to the town. In the R. C. divisions the parish forms the head of a union or district, comprising also the parish of Camus-juxta-Morne: the chapel, within a mile of the town, is a neat edifice. There is a place of worship for Presbyterians in connection with the Synod of Ulster, of the second class. About 450 children are taught in seven public schools, of which one is endowed by Sir Richard Hansard with £30 per ann. for a master and £20 for an usher, to be appointed by the Bishop of Derry, who is visiter; the parochial schools are partly supported by a bequest of the late Lord Erne and by the Rector, and another is supported by the Creighton family. There are also four private schools, in which are about 80 children, and a Sunday school. Mr. Blackburn, in 1806, bequeathed £200, the interest of which he appropriated to be annually distributed among poor householders, but the legacy has not yet been made available to the purpose. There are remains of three religious houses, at Ballibogan, Churchminster, and Clonleigh; the monastery of Cluanleodh, according to Archdall, was founded at a very early period by St. Columb, and St. Carnech was bishop and abbot of this establishment in 530. Lifford gives the titles of Baron and Viscount to the family of Hewitt.

LIMERICK (County of), in the province of MUNSTER, bounded on the north by the estuary of the Shannon and the county of Tipperary; on the east by the same county; on the south by that of Cork, and on the west by that of Kerry: it extends from 52° 17' to 52° 45' (N. Lat.), and from 8° 6' to 9° 15' (W. Lon.); and comprises an area, according to the Ordnance survey, of 640,621 statute acres, of which 548,640 are cultivated land, and 91,981 are occupied by unimproved mountain and bog. The population, in 1821, was 218,432; and in 1831, 248,201.

Of the tribes mentioned by Ptolemy, the *Coriondi* appear to have inhabited this portion of Ireland; and although from a very early period it was included in the native kingdom or principality of Thomond, it is said to have had at one time a separate political existence, under the name of *Aine-Cliach*, or *Eoganach-Aine-Cliach*, and to have been divided into five cantreds, governed by subordinate chieftains. That of Carriginniell belonged to the O'Kiarwicks, and afterwards to the O'Briens, whence the name of Pubblebrien was given to the barony; Uaithney, now the barony of Owneybeg, belonged to the O'Ryan; Cairbre Aobhdha, or Kenry, to the O'Donovans; Hy-Cnocnuil-Gabhra, now the baronies of Upper Connello and Coshma, to the M'Eneirys and O'Sheehans; and Connalla, now Lower Connello,

to the O'Kinealys and O'Thyans. At the time of the English invasion, the O'Hurleys, Mac Sheehys, O'Gormans, O'Collins, O'Coins, O Scanlans, and O'Hallinans, were also among the principal families. About the middle of the ninth century, the Ostmen made themselves masters of the city of Limerick and of the island of Inniscattery, in the Shannon; and maintained their power in both places until the commencement of the eleventh century, when Brien Boroimhe, King of Thomond, compelled them to become his tributaries. The city subsequently became the chief seat of the rulers of Thomond, of the O'Brien family, whence their country was often called the Kingdom of Limerick.

Hen. II. granted this kingdom to Herebert Fitz-Herebert; who having soon after resigned his claim, it was bestowed upon Philip de Braosa, and the grant was renewed to him by Rich. I., with the exception of the city and the cantred of the Ostmen, which were committed to the custody of William de Burgo, who established a settlement there that defied all subsequent attacks of the natives. Braosa's grants having been forfeited, various Anglo-Norman settlements were made in the county (which was one of the twelve formed by King John, in 1210) under Theobald Fitzwalter, ancestor of the Butler family, Hamo de Valois, William Fitz-Aldelm, and Thomas, son of Maurice Fitzgerald. With these the O'Briens of Thomond had part possession; Donogh O'Brien, lord of Thomond, having been enfeoffed of the extensive lands of Carriginniell by King John. The Irish of Thomond often proved themselves formidable enemies of the English settlers. In 1367, they took prisoner, at Manister-Nenagh, the Lord-Justice Gerald Fitzgerald and many persons of distinction; and in the war between the houses of York and Lancaster, the county was entirely overrun by them. During the rebellion of the Earl of Desmond in the reign of Elizabeth, that nobleman possessed the towns of Kilmallock, Askeaton, Rathkeale, and Newcastle, then the four chief places in the county, and the confiscation of his estates after his death caused the transfer of a considerable portion of its fertile lands to new proprietors. It suffered a similar fate in the wars of 1641 and 1688, each of which considerably increased the number of English settlers.

Early in the last century, Lord Southwell brought over a number of German Protestants, whom he settled at Court-Matras, or Castle Matres, near Rathkeale; other colonies were also planted in various places through the county; their descendants have increased greatly in number and are now generally distinguished by the name of Palatines. For a long time they were objects of great hatred to the native peasantry. The feeling has gradually but not wholly subsided, and they are now chiefly noted for their habits of cleanliness and order and for their superior skill in agriculture and rural economy. In the year 1762, a most alarming spirit of insurrection showed itself in this part of the country; the peasantry assembled in great numbers, chiefly by night, dug up corn-fields, leyelled enclosures, houghed or killed the cattle of the gentry, and even put to death or treated with great cruelty individuals obnoxious to them from their harsh mode of collecting the tithes and taxes: from wearing shirts over their clothes in order to know one another in the night, they were called Whiteboys. Some very

severe statutes were enacted to suppress this spirit, the execution, of which being enforced by a large body of the military, tranquillity was after some time restored, several of the leaders of the insurrection were executed, and many of their followers transported. A similar insurrection broke out in 1786, in which the hostility of the insurgents was directed against the same objects as before; they even assembled and traversed the country in military array during the open day, compelling every person they met to take an oath against the payment of tithes or taxes; they were, however, soon put down by the strong arm of the law, aided by the military. But the pause was of short duration. A new association appeared in 1793, under the name of Defenders, who had so well matured their plans that they made a simultaneous attack upon the towns of Kilfinan and Bruff, and though repulsed from the former by the spirited resistance of the inhabitants, supported by the Palatine yeomanry, they succeeded in gaining possession of the latter; but were shortly driven out of it with some loss of life by a detachment of the army, against which they ventured to make a stand. In 1803, a project was conceived of seizing the city of Limerick, as a means of co-operating with the insurgents in Dublin under Emmet 5 but on learning that preparations were in progress to oppose them, they dispersed. Symptoms of disturbance again showed themselves in 1809, and in 1815 the spirit broke out in an insurrection of peculiar violence, which raged during that and the greater part of the succeeding year, but was ultimately subdued by the operations of the insurrection act. In 1817, a general failure of the crops occasioned a very distressing famine, which, though relieved by issues of public money and liberal contributions of benevolent individuals, entailed on the districts most visited by the dearth a frightful scourge of contagious disease. In 1820 succeeded the distresses occasioned by the failures of nearly all the principal banks in Munster; the scarcity of provisions caused by the failure of the crops in the following year reduced the peasantry to the last stage of calamity; the consequence was an insurrection more maturely planned and vigorously executed than any that had preceded. In every quarter of the county predatory bands appeared under the directions of an invisible chief, styled Captain Rock, declaring their determination to reduce high rents, tithes, and taxes, and threatening with destruction all proprietors of land who should attempt to disobey their mandates. The outrages of the insurgents increased and extended in spite of the exertions of the gentry, military, and Catholic clergy; Abbeyfeale, on the borders of Limerick and Kerry, became their chief place of rendezvous. The police were augmented; large bodies of regular troops were sent into the county and quartered generally in the western baronies, yet still the insurgents kept up a kind of guerilla warfare: several parties of them were attacked by surprise and deprived of their arms, yet when dispersed in one quarter they shewed themselves suddenly in another, committing their devastations often in the open day; the churches of Kilkeedy, Ballybrook, and Athlacca, together with several gentlemen's houses, were burnt by them, and the plundered property publicly and systematically divided among the captors. Several wealthy and influential persons were murdered, amongst whom was a Roman Catholic clergyman, who

rashly attempted to exhort them to submission to the laws; and it was only under the application of the insurrection act, and the most vigorous exertions of the magistracy, that the spirit of violence was at length suppressed.

The county is chiefly in the diocese of Limerick, with some small portions in those of Emly and Killaloe. For purposes of civil jurisdiction it is divided into the baronies of Clanwilliam, Lower Connello, Upper Connello, Coonagh, Coshma, Costlea, Kenry, Owneybeg, Pubblebrien, and Small County; Lower Connello is subdivided into the barony of Lower Connello East, and the division of Shanid; and Upper Connello, into that of Upper Connello East, and the division of Glenquin: these arrangements have been found necessary from the great extent of the baronies, which comprised fully one half of the county; the new divisions were named after the castles whose ruins are conspicuous near their respective centres. It contains the ancient corporate towns of Askeaton and Kilmallock; the market-town of Kilfinane; the market and post-towns of Rathkeale, Newcastle, Bruff, Ballingarry, Pallaskenry, and Glin; the post-towns of Castle-Connell, Shanagolden, Croom, Cahirconlish, Pallasgreine, Adare, and Broadford; and the penny-posts of Abbeyfeale, Barrington's Bridge, Patrickswell, and Drumcollogher. Previously to the Union, it sent six members to the Irish Parliament, two for the county at large, and two for each of the boroughs of Askeaton and Kilmallock; but, since that period, the two returned to the Imperial Parliament for the county at large have been its only representatives. The number of electors registered at the close of the year 1835 was 2891, of whom 27 were £100, 457 £50, 506 £20, and 1727 £10 freeholders 3 9 £50, 17 £20, and 133 £10 leaseholders; and 15 rent-chargers: the place of election is the city of Limerick. The county is in the Munster circuit: the assizes are held in the county town, where the court-house, county gaol, and house of correction are situated. Quarter sessions are held at Limerick, Newcastle, Rathkeale and Bruff; and there are bridewells at each of these places and also at Glin, Kilfinnane, and Croom. The local government is vested in a lieutenant, 17 deputy-lieutenants, and 98 other magistrates, with the usual county officers and 3 coroners. There are 38 constabulary police stations, having in the whole a force of 1 sub-inspector, 5 chief and 44 sub-constables and 132 men, with 6 horses; besides which there is a force of the "Peace preservative police," consisting of 1 chief constable and 74 men, who have 10 stations, at which there are 41 of the men, the remainder being distributed among the ordinary constabulary force. The lunatic district asylum for this county and those of Clare and Kerry is in the city of Limerick: there are four fever hospitals, besides that of Limerick, and 24 dispensaries, supported by county presentments and private subscriptions in equal portions. The amount of Grand Jury presentments in the year 1835 was £32,088. 5. 3., of which £1838. 4. 8. was for the public roads of the county at large 3 £9089. 4. 11. for those of the baronies 3 £16,651. 2. 7., for public establishments, officers' salaries, buildings, &c.; and £4509. 13. 1. for the police. In military arrangements the county is included in the south-western district.

Its general aspect is flat, though diversified by many small hills, and in some parts by mountains of consider-

able elevation. The whole western district, from Loughill to Drumcollogher, is composed of an unbroken range of mountain, stretching in a vast but regular and beautiful curve. On the south-east, the plain country is bounded by the Galtees, rising precipitously to a great elevation, forming the boundary of Limerick, and stretching thence far into the county of Tipperary. On the north-east the barony of Ownybeg embraces the skirts of the Slieve Phelim mountains, which form an extensive group penetrating the interior of Tipperary. In the neighbourhood of Pallasgreine are several hills of considerable height and beauty. The Ballingarry hills, lying near the centre of the county, and rising abruptly from a fertile plain, are very conspicuous; the principal elevation is Knockferine, a conical mountain, said to be one of the highest in the county. Another conspicuous height is Knockpatrick, between Shanagolden and the Shannon. From the banks of this river stretches south-eastward a vast tract of land which is justly considered to be the richest in Ireland, the soil being in general a deep mellow loam, for the most part based on limestone and fit for every kind of culture. The most productive tract, comprising about 100,000 acres, is in the neighbourhoods of Bruff, Kilmallock, Athlacca, and Hospital, forming part of the district called, from the extraordinary richness of its soil, "the Golden Vale," which extends through this county in length from Pallaskenry to Kilfinane, and Kilfrush, a distance of thirty-two miles, and in breadth from Drehidarsna, by the city of Limerick, to Abington, a distance of eighteen. The corcasses, or low meadow lands, which extend from the Mague along the Shannon to Limerick, have a substratum of yellow and blue clay, covered with a black mould, occasionally mixed with sand and gravel. The soil of other parts of the county not occupied by mountain, particularly to the west of the river Deel, consists of a light loam resting on limestone or stiff clay, and well suited both for pasture and tillage. In several of the lower districts there are small detached portions of bog, which kind of land is exceedingly valuable in some places, bringing the high rent of £1 per rood; when reclaimed, it is peculiarly adapted to the culture of hemp, though very little either of flax or hemp is grown in the county. A great part of the surface of the western mountains also is a light turbary, but not so good as that in the low grounds. The climate is remarkably good, and the weather less variable than in any other county in Ireland; an effect which has been much promoted by the drainage and cultivation of the bogs. It is said that in some seasons the heat of the summer's sun is scarcely powerful enough to ripen thoroughly the heavy crops of grain. The entire face of the country, notwithstanding its great natural fertility, presents a very denuded appearance, from the want of trees; hedges being very uncommon, and timber trees in any number being seldom seen except in the immediate vicinity of the residences of the wealthier proprietors.

Although a considerable proportion of the soil is calculated to produce abundant crops, having been regarded by Mr. Arthur Young as the richest that he had ever seen, yet not more than a fourth is under tillage, the remainder being wholly devoted to the fattening of black cattle and sheep; and it is here worthy of observation, that in some leases there is a special clause under heavy penalties to prevent more than one

acre in 20, and in some cases more than one in 50, being broken up or in any way cultivated. Even where no such clause exists, if a farmer begins to bring his land into tillage, it is regarded as a certain indication of approaching poverty. Many of the landholders round Dromin, Bruff, Bulgadine, Kilpeacon, Crecora, and Lough Gur are very wealthy, and have stocks of from 400 to 600 head of cattle. In the baronies of Clanwilliam and Small County, the quantity of pasture far exceeds the arable land. The barony of Kenry is the most remarkable for the abundant crops and fine quality of its grain. The wheat crops are everywhere very heavy; and the produce of potatoes is about sixty barrels, in some instances one hundred barrels, of twenty-one stone each per acre. The tillage, except on large farms which are mostly in the hands of gentlemen, is generally conducted in a slovenly manner, and even the wealthier landholders are not wholly exempt from the charge of negligence. In some parts the land is much divided, and wretchedly exhausted by the impoverishing system of subletting. The crop of the greatest importance to the peasant is the potatoe, the cultivation of which is chiefly by the spade: the potatoe is generally followed by wheat, then oats or potatoes again, and thus in succession until the ground is wholly exhausted, when it is left to recruit its powers by the unassisted efforts of nature. This system of subdivision, though too common, is by no means universal. It exists to a great extent in the neighbourhood of Kildeemo, where scarcely half a dozen persons in the district keep a horse, and even more so around Tankards-town, near Kilmallock; the con-acre system is also on the increase in the neighbourhood of Galbally and other parts of the county. Still there are many good and extensive practical farmers, and many landlords who discountenance altogether the system of parcelling out and subletting; and the tillage farms, in many instances, are managed under the most approved Systems: some few are drained and well fenced, but these are rare. Irrigation is little if at all practised; indeed, the soil is so productive by nature, that most farmers deem any outlay for its improvement a superfluous expenditure; some even of the more intelligent assert that sowing grass seeds, in laying down land, completely destroys it for the next 7 years. Flax grows here to an extraordinary height; but notwithstanding the efforts of the Limerick chamber of Commerce and the Agricultural Society, the farmer is not yet convinced that it will prove a remunerating crop. This and the contiguous county of Clare are famous for their orchards, which produce the much-esteemed Cackagay cider. The most celebrated districts for its manufacture are those round Pallaskenry, Adare, Croom, Rathkeale and Kilpeacon. The greatest variety of apple is to be seen around the farm-houses of the Palatines. Dairy farms are very numerous and large, varying from 150 to 600 acres, the management of which appears to be well understood. The cattle are chiefly crosses between the Leicester, the Devon, the Durham, the Teeswater, the Kerry, and the old or native Irish; and the breed, called by the Cork and Kerry farmer "the Limerick heifer," appears to be admirably adapted to the soil. The horses are mostly light, being a cross between the Suffolk and Ayrshire; in the neighbourhood of Adare, Croom, and Kilmallock, a very useful and active kind of



horse is to be met with. The breed of sheep has been greatly improved by crosses with English stock, principally the Leicester, and in some parts of the county, considerable flocks are kept. That of pigs embraces every variety, but a mixture of the Berkshire and Irish appears to fatten with the least trouble and to be the most profitable. The agricultural implements are generally of the newest and most improved construction, particularly the plough and the harrow: the old Irish car is quite banished, except among the very poorest people and its place is supplied by a light cart, composed of shafts, and a frame resting on a pair of wheels, on which is placed an oblong basket of wicker work, capable of containing a large quantity of field or garden produce, and removeable at pleasure, when timber or other bulky articles are to be conveyed on it. The fences are in some places stone walls; in others large ditches or banks of sods, with a deep trench on both sides. In some places, furze is planted on the tops of the banks; the thorn fence is very rare. The agricultural association for the county holds its meetings regularly in Limerick: it is energetically supported; many premiums have been distributed and much encouragement for improvement held out both by instruction and example, but little advantage has been derived as yet from its spirited efforts.

In a geological point of view the county comprehends four formations, calcareous, coal, sandstone, and basalt. The calcareous district comprises the greater portion of the champaign part of the entire county, extending with little interruption from Newcastle, in the west, to Abington in the north-east, and from Mount-Trenchard on the Shannon to the eastern boundary of the county south of Kilfrush, comprising the greater part of the vales of the rivers that are tributary to the Shannon. The range is almost uniformly from east to west, and the dip or inclination westward. It presents a great variety both in structure and colour, the stone being raised in some places in blocks of very great size, and in others in thin laminae; the prevailing colour is light grey, and it is susceptible of a high polish. It presents its greatest varieties near Croom and Manister-Nenagh. Near Askeaton are some indications of lead ore, but not of a character that would encourage any great outlay in tracing the veins: there are indications of a very valuable ore near Tory hill. The coal formation forms the western boundary of the limestone field. The coal lies in thin seams, the lower increasing in goodness of quality and in thickness, but no attempts of any importance have yet been made to raise this mineral except on a small scale and from the tipper stratum, which is merely a thin seam of coal shale. The ironstone that alternates with the coal is only used in road-making; nor is it probable that any vigorous researches will be made in quest of coal, while bog fuel can be had in abundance on the surface. Besides the coal-field above described, there are thin seams in a glen between Castlereagh, Galbally, and the town of Tipperary. The old red sandstone formation comprises the hills of Ballingarry, Knockaderry, and Kilmeedy, which rise abruptly from a limestone plain and range from the Deel to the Maig in a direction east and west. The new red sandstone comprises the mountains of Castle Oliver, the Long mountain, the Black mountain and others from Charleville to Glenbrohane, forming the

boundary between Cork and Limerick, and merging into the Galtees. The basalt shews itself in the hill of Ballygooley on the verge of Lough Gur, in those of Knockruadh, Knockgreine, Cahinarry, Carrigoginniol and the hill of Newcastle. At Linfield, near the Dead river, it rises to a height of nearly 200 feet, presenting a perpendicular colonnade of massive pillars towards the north, and bearing a striking resemblance to the promontory of Fair head in Antrim. Some of these pillars are 109 feet long, and approximate to a pentagonal or hexagonal form; but in general the basalt of this county is amorphous. To the south-east of this range is Knockgreine, "the Hill of the Sun," 500 feet high, with a base of limestone and a summit of basalt. It everywhere contains a large portion of iron. Oxide of iron and iron clay are found in great quantities at the foot of the hills, and near Bohermore are procured specimens containing shells with an appearance of partial calcination. There are appearances of greenstone and millstone grit in several places: near Doon is a very valuable bed of excellent freestone. Specimens of very pure copper ore have been collected near Abington, and some attempts made to trace the vein. At Rathmore, in Manister-Nenagh parish, is a large bed of inferior pipe clay. Slate, but of inferior quality, is obtained in the demesne of Daragh and at Towerlegan; and in the mountains near Athea are procured large, thin, smooth, and very superior flagstones.

The manufactures and commerce, except an inconsiderable supply of coarse frieze, coarse linen and flannel for domestic use, and a manufacture of linen and cotton checks at Glin, centre wholly in the city of Limerick, under the head of which they are described. There are bleach-greens, principally for domestic use, at Newcastle, Castle-Connell, and Lingland; and paper-mills at Ballygooley, Anacotty, and Rossbryn, the two latter in the liberties of the city; also very extensive flour-mills at Askeaton, Cahirass, Rathkeale, Croom, Corbally, Kilmallock, and Sunville, where great quantities of flour are annually shipped for London, Liverpool, and the Clyde. The exports are butter, grain, flour, and salted provisions; the whole of which are either shipped at Limerick or sent to Dublin by the canal, but the great outlet is by the Shannon. This noble river forms the northern boundary of the county. Below the pool of Limerick it expands into a wide estuary, and after a course of about 17 miles, mingles its waters with those of the Fergus, forming an arm of the sea several miles wide, interspersed with islands of very various character, and discharging itself into the Atlantic between Loop Head and Kerry Head, about 60 miles from Limerick. All the rivers of the interior are branches of the Shannon; they are the Maig or Mague, the Commogue, the Daun or Morning Star, the Deel, and the Mulcairne. The Deel is navigable to Askeaton, and the Maig to the parish of Adare. On the south-west the county is bounded for some distance by the Feale river, flowing by Abbeyfeale; and on the south-east for about three miles by the Funcheon. Except the short canal above Limerick, made in 1759, to facilitate the navigation of the Shannon, there is no artificial navigation within the county. The roads are everywhere remarkably good, particularly those leading respectively from the city of Limerick to Tipperary, a new and excellent level line; to Cork, of which a great portion is new, and the old portions have been

much improved; to Tralee, a new mail line greatly improved, widened, and levelled; to Tarbert, on the banks of the Shannon, a new, level, and excellent road; and lastly, the Dublin line, which, though good, is decidedly inferior to any of the others, being circuitous and hilly, and at Annacotty both narrow and dangerous. A new line of road has recently been opened leading through the mountains from Abbeyfeale to Glin, which will be of great advantage to that part of the country; another is now being formed between Croom and Charleville, on the western bank of the Maig, intended for the mail line between Limerick and Charleville; and a third from Kilfinane to Mitchelstown, intended for a shorter and more direct mail line from Limerick to Fermoy and Cork.

The vestiges of antiquity are numerous and of great variety of character. There were two ancient round towers; that at Ardpatrik fell a few years since; the other, at Carrigeen, is in good preservation. Of the earlier and ruder kind of pagan relics are the cromlech on Bailenalycaellach hill, and two others near it; fortifications on Knocktow; a large fort at Friarstown; a large and very perfect moat at Kilfinane and another at Pallasgreine; a tumulus at Bruree; an earthen fort of great height, near Croom; stone circles at Grange; a large dun or intrenched mount, with raths and other circular fortifications, at Kilpeacon; a circular fort divided into segments near Shanid castle, and traces of an ancient city in Cahir park. The number of religious houses that have been founded here is about 35, exclusively of those in the city and its liberties: there are still remains of those of the Trinitarians, Augustinians, and Franciscans, at Adare; of Monaster na Geailleach; of Askeaton abbey; of Kilshane abbey, in the parish of Ballingarry; several extensive ruins of the ancient college at Mungret; of Galbally friary; of Kilflin monastery; of Kilmallock abbey; of Monaster-Nenagh abbey; and of the fine old abbey in the parish of Rochestown, all of which are more particularly described in their respective parishes. There are upwards of 50 ruins of churches: it is, however, but right to observe, that in many instances new structures have been built in more eligible situations, and every parish has now a church, or is united to a parish in which there is one. So numerous were the castles rendered necessary by the former unsettled state of the country, that they are sometimes found within half a mile of each other; there are still ruins, more or less extensive, of nearly one hundred, which, with the modern seats of the nobility and gentry, are also noticed in their respective places. The peasantry differ little in their manners, habits, and dwellings from the same class in the other southern agricultural counties; their dwellings being thatched cabins, their food potatoes with milk and butter occasionally, their fuel turf, their clothing home-made frieze and cheap cottons and stuffs: their attachment to the neighbourhood of their nativity, and their love of large assemblages, whether for purposes of festivity or mourning, are further indications of the community of feelings and customs with their countrymen in the surrounding counties. Among the natural curiosities may be included Lough Gur, with its romantic knolls, islands, and cave; the Castle-Connell chalybeate and astringent spa; and the sulphuric spring at Montpelier, in the parish of Kilnegariff. Bones and horns of the moose deer

have been found in many parts of the county, from five to ten feet deep in boggy ground; five pairs of horns were found at Castle Farm, near Hospital, and seven pairs near Knocktow. In many parts of the county old fireplaces of the primitive inhabitants are occasionally turned up, containing burnt black earth, charcoal, sooty and siliceous stones.

LIMERICK, a city and county of itself, situated on the river Shannon, locally in the county of Limerick (of which it forms the capital), and in the province of MUNSTER, 51 miles (N.) from Cork, and 94 (S. W.) from Dublin; containing, in 1821, 59,045, and in 1831, 66,554 inhabitants, of which number, 44,100 are in the city and suburbs, and the remainder in the rural district.



Seal.

This ancient and important city, supposed by some writers to have been the *Regia* of Ptolemy, is called *Rosse-de-Nailleagh* in the Annals of Multifernan; and is believed to have been the place described under the name of *Lumneach*, as forming the western extremity of the southern half of the island as divided A. M. 2870 and 3970, which name appears to have been modified by the English into its present designation. St. Patrick is said to have visited it about the middle of the fifth century; but the first authentic notices of Limerick represent it as a Danish settlement. The place was first plundered by them in 812, and about the middle of the same century they made it one of their principal maritime stations, surrounding it with walls and towers which enclose the area now occupied by the English town. For nearly a century their power continued to increase, until Brien Boromhe assumed the dominion of Munster and Thomond, when he expelled the Danes from Inniscattery, and reduced Limerick, allowing the inhabitants however to continue in it, subject to their own laws and customs, on payment of an annual tribute, said to have been fixed at 365 tuns or casks of wine of 32 gallons each. In 1064, Turlogh, King of Munster, received here the homage of Donsleibhe, King of Ulidia; and his successor Murtoigh, having given Cashel to the church, removed the seat of royalty to Limerick in 1106, from which time it continued to be the residence of the kings of Thomond, or North Munster, until its conquest by the English: from this circumstance, his successors were styled indiscriminately kings of North Munster or of Limerick. The Danes of Limerick did not embrace Christianity until the 11th century, and in the following they elected their first bishop. In 1153, Turlogh O'Connor, King of Connaught, besieged the city, and compelled the Danes to renounce the authority of Turlogh O'Brien, and drive him west of the Shannon.

A succession of intestine wars among the native princes was carried on until the landing of Hen. II., who soon after obtained possession of it and placed a garrison there; but after his departure, Donald O'Brien, King of Thomond, regained possession of it. In 1175, Raymond le Gros, with the assistance of the King of Ossory, invested it, and by fording the river in the face of the enemy, so daunted them that he entered it without

opposition, obtained a great booty, and secured it by a garrison; but on the death of Earl Strongbow, it was again evacuated by the English and subsequently burned by order of Donald, who declared that it should no longer be a nest for foreigners. In 1179, Hen. II. gave the kingdom of Limerick to Herebert Fitz-Herebert, who having resigned his claim to an inheritance so uncertain, it was granted to Philip de Braosa, and he, aided by Milo de Cogan and Robert Fitz-Stephen, advanced against the city, which the garrison set on fire. This so dispirited Braosa, that he immediately retreated, and so assured was Donald O'Brien afterwards of the security of his metropolis, that, in 1194, he founded the cathedral church of St. Mary, on the site of his palace. In 1195, the English appear to have regained possession of the city, for it was then governed by a provost; but Mac Arthy of Desmond forced them once more to abandon it.

King John afterwards renewed the grant to Philip de Braosa, with the exception of the city of Limerick, the cantred of the Ostmen, and the Holy Island, which he committed to the custody of William de Burgo, who formed a settlement there which from that period set at defiance all the efforts of the Irish. A strong castle and bridge were erected; and, encouraged by the privileges offered to them, English settlers flocked hither in great numbers, between whom and the inhabitants of the surrounding country amicable relations appear to have been soon established, for, among the names of the chief magistrates for the ensuing century, besides those which appear to be English, Norman or Flemish, and Italian, there are several purely Irish. Money was coined here in the reign of John. In 1234, the city was taken, after a siege of four days, by Richard, Earl Marshal of England, then in rebellion; and by the continued wars in the surrounding country, especially among the O'Briens, De Burgos, De Clares, and Fitzgeralds, its progress in commercial prosperity appears to have been greatly checked. In 1308, Pierce Gaveston, the viceroy, passed through Limerick with an army, and compelled O'Brien to submit, but the tranquillity was of short duration. In 1314 De Clare burned the suburbs; and in 1316, Edward Bruce terminated his career of conquest southward at this place, and kept his court here until the following Easter. The hostilities of the O'Briens and others of his allies, and the unbounded authority assumed by the Earl of Desmond and other Anglo-Norman leaders, rendered additional military defences necessary for the protection of the city, and various grants were made by Edw. II. forenclosing the suburbs with a stone wall, and for repairing the castle. In 1331, the Earl of Desmond was committed to the custody of the Marshal of Limerick.

In 1337, a dispute arose between the merchants of Limerick and Galway, respecting tolls, which, notwithstanding the interference of the Lord-Justice, finally led to open hostilities. In 1340, Limerick was for a short period the head-quarters of Sir William Windsor, chief governor, when marching into the west against the O'Briens. During the whole of the fifteenth century, the fortifications, which, prior to the grants of Edw. II., had comprised only the part of the city insulated by the Shannon, and called the English town, were extended so as to include the portion on the southern bank of the river, called the Irish town, the defences of which were

completed by the erection of St. John's gate and the neighbouring works, begun in 1450, but not finished until 1495. In the reign of Edw. IV., Connor O'Brien, prince of Thomond, drove the English from various parts of Munster, and compelled the citizens of Limerick to pay him an annual tribute of 60 marks. Another remarkable proof of the distracted state of the country is afforded by a statute of the 28th of Hen. VI., from which it appeared that, owing to the prevailing power of the "Irish enemy and English rebels," in the surrounding country, the inhabitants were under the necessity of deriving their supply of provisions principally from France, which was sent only on condition of the ships being placed under the special protection of the King of England. In 1467, a mint was established in the city; in 1484, Gerald, Earl of Kildare, held a parliament there; and in 1495, the brotherhood of the guild of merchants was erected.

In the reign of Hen. VII. the city recovered some degree of prosperity; but in 1524 it was harassed by the open hostilities, both by sea and land, resulting from the commercial jealousies between it and Galway, until these were at length terminated by a formal treaty, and by an injunction from the King, in 1536, requiring a better demeanour from the men of Galway. In the reign of Hen. VIII., Alderman Sexton, of this city, took a distinguished part in favour of the British interest. In 1542, the proclamation declaring Hen. VIII. king of Ireland was received with demonstrations of the greatest joy, and in the following year Sir Anthony St. Leger held a parliament here, in which divers important acts were passed. Towards the close of Mary's reign, the Lord-Deputy Sussex arrived here to suppress a revolt of some inferior branches of the O'Brien family against their chief, on which occasion the Earl of Thomond and all the freeholders of his country swore fealty to the crown of England. During the entire reign of Elizabeth, and throughout the wars that devastated the whole surrounding province, Limerick maintained the most unshaken loyalty, and was made a centre of civil and military administration. Sir Henry Sydney, Lord-Deputy, who visited it in 1567, in 1569, and in 1576, states that he was received here with greater magnificence than he had hitherto experienced in Ireland. At this period Limerick is described as a place well and substantially built, with walls extending round a circuit of about three miles.

On the arrival of Sir William Pelham, Lord-Deputy, in 1579, the mayor appeared before him attended by 1000 citizens well armed; and in 1584, the city militia amounted to 800 men, being double that of Cork, and a third more than that of Waterford, demonstrating that Limerick was then the most important city in the island next to Dublin. During the Earl of Desmond's rebellion, the city was for some time the head-quarters of the English army. From the commencement of the reign of Jas. I. until the war of 1641, it enjoyed undisturbed tranquillity; and notwithstanding accidental conflagrations, in 1618 and 1620, considerable improvement in the construction of buildings and public works took place. The customs' duties for the year ending Lady-day, 1633, amounted to no less a sum than £1619. 1. 7¾. In 1636 it was visited by the Lord-Deputy Wentworth, who was splendidly entertained by the mayor for nine days, and on his departure presented

to the corporation a valuable cup of silver gilt. On the approach of the insurgent army under Lord Ikerrin, Lord Muskerry, and General Barry, in 1642, the gates were thrown open by the citizens; the royal garrison, consisting only of 200 men, who had shut themselves tip in the castle, were compelled to surrender after an obstinate defence; after which the magistrates sent representatives to the Catholic convention at Kilkenny, and made every exertion to repair and strengthen the fortifications. In 1646, when it was attempted to proclaim the pacification that had just been concluded between King Charles and the parliament, the attempt was met by violence; and afterwards, the supreme council, headed by Rinuncini, the pope's nuncio, removed hither, to encourage the besiegers of the neighbouring castle of Bunratty, on the Clare side of the Shannon, in which the parliamentarians had placed a garrison. In 1650, the Marquess of Ormonde marched into the city, in the hope of securing it for the king; but the nuncio's party having deprived him of all power, he at length quitted the kingdom, leaving the command of the royalist troops to the Earl of Castlehaven, who induced the magistrates to accept his offer to defend them against the threatened attack of Ireton. The latter, however, did not commence operations until the spring of 1651; and the siege being protracted until the approach of winter, famine, misery, and death made formidable ravages among the ranks of both parties. The attempts of the Irish forces to relieve the place were defeated, but a sally by O'Nial, who commanded the garrison, nearly proved fatal to the besiegers. The privations of the inhabitants at length compelled them to turn out all useless persons, who, to prevent them from communicating the plague, which then raged amongst them, to the parliamentary forces, were, at the command of Ireton, immediately whipped back; and dissensions gradually arose among the besieged, as to the propriety of capitulating. The resistance of the clergy to a surrender being at length overbalanced by some officers who took possession of one of the gates and turned the cannon against the city, the place was surrendered to the besiegers on condition that the garrison should march out unarmed, and the inhabitants be allowed time for removing, with their effects, to any place where they might be appointed to live. Twenty-four persons were excluded by name from the benefit of this treaty: the soldiers, who marched out to the number of 2500, were greatly reduced by disease contracted by the sufferings of a protracted siege of six months. After the surrender, the emblems of royalty were removed, the magistrates displaced, and for five years the city was subjected to a military government. In 1653 an act was passed permitting the English adventurers, officers, and soldiers to purchase the forfeited houses at six years' purchase; and a charter was granted conferring upon the citizens the same privileges and franchises as those enjoyed by the city of Bristol. In 1656, the municipal government was restored, by the election of a mayor and twelve English aldermen.

At the Restoration, Sir Ralph Wilson, the governor, declared in favour of the King. He was shortly after succeeded by the Earl of Orrery, who was instructed to endeavour to procure good merchants, English and Dutch, to inhabit the place, and cause it to flourish by trade. All the banished merchants were again restored to their

freedom and privileges, on entering into recognizances for their peaceful demeanour; and the inland trade increased so rapidly that, in 1672, the tolls of the gates were let for upwards of £300 per annum. During a progress through Munster made by the Duke of Ormonde, lord-lieutenant, he was received at Limerick with great distinction, being attended by the principal nobility and gentry of the county, and the cavalry militia of each barony. The same year was remarkable for a great drought in the Shannon, insomuch that the mayor and citizens perambulated the English town, dry-shod, outside the walls; and the following year a storm, with a high tide, did great damage.

The accession of Jas. II. caused an alteration in the religious ascendancy of the corporation; and after the battle of the Boyne, the Earl of Tyrconnel established his viceregal court in the city. Soon after this it was invested by King William in person, at the head of 20,000 veterans. The siege, undertaken at a late period of the season, was rendered particularly harassing by the formidable obstacles opposed to the besiegers by the fortifications and natural defences of the town, the abundance of its munitions of war, and the circumstance of the flower of the Irish army being assembled in and around it, under Gen. Boisseleau, the Duke of Berwick, and other distinguished leaders, who were enabled to obtain supplies of every kind from Connaught, and by sea, where the French fleet rode undisturbed. The operations of the English army were also greatly checked by the loss of its battering train, which had been intercepted and destroyed by Gen. Sarsfield, in a gallant attack, within twelve miles of William's camp. Nevertheless, a breach having been at length effected, the besiegers thrice penetrated into the town, and as often were beaten back, until after a desperate contest of four hours, in which they lost 1700 men, they were obliged to retire; William himself being compelled to raise the siege and withdraw towards Clonmel. But in the August following, William's army, now commanded by General de Ginkell, again invested the town; and the garrison having been abundantly supplied, and in expectation of succour from France, the siege was protracted and sanguinary. One of the most serious conflicts at this period was that in which 600 Irish were slain, 150 drowned, and above 100 taken prisoners, in the defence of Thomond bridge, the gates having been closed upon them too speedily, by which their retreat was cut off. Operations were at length terminated by the celebrated treaty of Limerick, ratified on Oct. 1st, and said to have been signed on a large stone near Thomond bridge, within sight of both armies. Two days after, the French fleet arrived on the coast, and on the 14th entered the Shannon, with a reinforcement of troops and 30,000 stand of arms and ammunition. Both parties now made strenuous exertions to retain the Irish soldiers in their service: 3000 were prevailed upon to enter into that of the victorious monarch; but the remainder, amounting to upwards of 19,000 men, embarked for France, and formed the foundation of the Irish brigade, afterwards so celebrated in the wars of Europe.

After the embarkation of the Irish troops, the inhabitants, who had been compelled by the bombardment to quit their dwellings, on their return found their effects destroyed, and the entire city a scene of desolation and misery. While all classes were engaged in repair-

ing their losses, the poorer by erecting small huts under the walls, the richer by re-edifying their houses, and the soldiers by restoring and enlarging the fortifications, a new and unthought of casualty nearly involved the whole in a second destruction: one of the towers on the quay suddenly fell, and 250 barrels of gunpowder which it contained blew up with a tremendous explosion, by which 240 persons were crushed to death or dreadfully maimed, some being struck dead by stones which fell a mile from the town. For more than 60 years after the siege, the fortifications were kept in complete repair, a garrison and several companies of city militia maintained, and every precaution of an important military station observed. In 1698, the Marquess of Winchester and the Earl of Galway, lords justices, on a tour of inspection, visited the city, which in the same year suffered most severely by a storm and high tide. In 1703 an act was passed providing that no Roman Catholic strangers should reside in the city or suburbs, and that the present inhabitants of that persuasion should be expelled, unless they gave sufficient securities for their allegiance; but in 1724 these restrictions were removed. During the Scottish rebellion in 1745, similar precautions were used, but no symptom of disaffection was discovered. In 1751, a storm, accompanied with high tides, overflowed a great part of the place, and did great damage. In 1760, Limerick was declared to be no longer a fortress, and the dismantling of its walls and other defences was immediately commenced and completed by slow degrees, as the extension of the various improvements rendered it necessary. On the breaking out of the American war, three Volunteer corps were formed under the name of the Limerick Union, the Loyal Limerick Volunteers, and the Limerick Volunteers.

After the termination of the American war the improvement and extension of the city were renewed with unexampled spirit: and although contested elections and alarms of insurrection in the neighbouring districts at times disturbed its tranquillity, they never retarded its improvement. During the French invasion in 1798, the city militia distinguished itself by the stand it made at Collooney under Col. Vereker, who in consequence received the thanks of parliament. In 1803, a design was formed by those engaged in Emmett's conspiracy to take the city by surprise: and the plan was conducted with so much secrecy that it was unknown to the military commandant in Limerick until the evening preceding the intended day of attack; but the prompt and decisive measures adopted prevented the apprehended danger. In 1821, symptoms of insubordination in the liberties led to a proclamation declaring the county of the city to be in a state of disturbance, and to require an extraordinary establishment of police, which was accordingly sent and is still maintained. In the winter of 1833 the city again suffered severely by storms and high tides.

The city, situated in an extensive plain watered by the Shannon, is composed of three portions, the English town, the Irish town, and Newtown-Pery. The first and oldest occupies the southern end of the King's Island, a tract formed by the Shannon, here divided into two streams, of which the narrowest and most rapid is called the Abbey river. This part, the houses of which are chiefly built in the Flemish fashion, is

said to resemble the city of Rouen in Normandy: but, since the erection of the New town, it has been deserted by the more wealthy inhabitants, and exhibits a dirty and neglected appearance. The Irish town is also very ancient, being allotted to the native inhabitants so early as the reign of King John: here the streets are wider and the houses more modern; both these parts were strongly fortified. The suburb called Thomond-gate, situated on the county of Clare side of the river, at the end of Thomond bridge, was formerly the only entrance to the ancient city, and was protected by a strong castle: it is now of considerable extent: close to the foot of the bridge is the stone on which the treaty of Limerick was signed. Newtown-Pery, built wholly within the last fifty years on elevated ground, parallel with the course of the river, below the union of its two branches, on a site, formerly called the South Prior's Land, which became the property of the Pery family about 1770, is one of the handsomest modern towns in Ireland: a very handsome square has been lately erected in it. There are six bridges; Thomond bridge, leading from King John's Castle in the English town to Thomond-gate, on the county of Clare side, is the most ancient. It was built in 1210, and subsequently widened, and consists of 14 unequal arches, which were turned on wicker work, the marks of which are still apparent in the cement; its roadway is perfectly level: it is now being taken down, and will be replaced by a new bridge (the foundation stone of which was laid in 1836, and which is to be opened in 1839), by the corporation, which has procured a loan of £9000 from the Board of Works to effect it: the estimated expense is £12,600. Wellesley bridge, erected in 1827, consisting of five large and elegant elliptic arches, crosses the Shannon from the New town to the northern, or county of Clare, shore. Its roadway is level and its parapet is formed of a massive open balustrade; on the city side is a swing bridge over a lock through which vessels pass to the upper basin and quays. The New bridge, crossing the Abbey river, and connecting the New town with the English town, was finished in 1792 at an expense of £1800; it consists of three irregular arches. Baal's bridge, higher up on the same branch of the river, is a beautiful structure of a single arch, built in 1831 to replace an ancient bridge of the same name, which consisted of four arches with a range of houses on one of its sides. On the same branch of the Shannon is Park bridge, an old lofty structure of five irregular arches. Athlunkard bridge, consisting of five large elliptic arches, crosses the Shannon about a mile from the city; it was erected in 1830 by means of a loan of £9000 from the Board of Public Works, £6000 from the consolidated fund, and a grant of £1000 from the Grand Jury of the county of Clare; it forms a communication between Limerick and Killaloe. The environs, though flat, are generally very beautiful; the soil extremely rich; and the sinuous course of the Shannon, in many points of view, presents the appearance of a succession of lakes; but the landscape is deficient in wood. Of the four principal approaches, that from Clare, by Wellesley bridge, is the best; the others are through lines of cabins, crooked and deficient in cleanliness. In the vicinity of the city are several good houses and neat villas, but by no means so numerous as its wealth would lead strangers to expect; as the rich merchants chiefly reside in

the New town. Among the seats in the neighbourhood, those most worthy of notice are Mount Shannon, that of the Earl of Clare, one of the finest mansions in the south of Ireland; Hermitage, of Lord Massy, Clarina Park, of Lord Clarina; and Doonass, on the opposite side of the Shannon, of Sir Hugh Dillon Massy, Bart.: in the city are the mansions of the Earl of Limerick and of the Bishop. The streets, which are spacious, intersect each other at right angles, and are occupied by elegant houses, splendid and well-stocked shops, and merchants' stores. Patrick-street, George-street, and the Crescent form a continuous line of elegant houses, extending about a mile from the New bridge. The total number of houses, in 1831, was 4862.

The city is lighted with gas under a contract made in 1824 with the United London Gas Company: the original engagement was confined to the New town, but it has been extended by the liberality of the corporation to the Irish town and Dublin road, and by private subscriptions to part of the English town. Works for supplying it with water were commenced in 1834 by a London company; the two tanks are about a mile from the city, at Cromwell's Fort, near Gallows' Green, on the site of two forts occupied by Cromwell and Wm. III.; their elevation is 50 feet above the highest part of the city, and 72 feet above the river, from which the water is raised through a metal pipe 12 inches in diameter by two steam-engines, each of 20-horse power. In excavating for a foundation for the tanks, several skeletons, cannon and musket balls, armour, and divers remains of military weapons were found; and in forming the new line of road along the Shannon, on the county of Clare side, heaps of skeletons were found, some of which were 15 yards in length and 6 feet in depth; they are supposed to be the remains of those who died in the great plague. In military arrangements, Limerick is the head-quarters of the south-western district, which comprises the counties of Clare and Limerick, with the town of Mount-Shannon, in the county of Galway; the county of Tipperary, except the barony of Lower Ormond, but including the town of Nenagh; and that part of the county of Kerry north of the Flesk. There are four barracks; the Castle barrack in the English town for infantry, capable of accommodating 17 officers and 270 non-commissioned officers and privates, with an hospital for 29 patients; the New barrack, on the outside of Newtown-Pery, adapted for 37 officers, 714 infantry and cavalry, and 54 horses, with an hospital for 60 patients; the Artillery barrack, in the Irish town, for 6 officers, 194 men, and 104 horses, with an hospital for 35 patients; and an Infantry barrack, in St. John's-square, for 4 officers and 107 men: a military prison, lately built in the new barrack, has 6 cells. There is also a city police barrack. The Limerick Institution, founded in 1809, and composed of shareholders and annual subscribers, has a library containing upwards of 2000 volumes. There are four newspapers, three published twice a week, and one weekly. An elegant theatre, erected some years ago by subscription, at a cost of £5000, was so inadequately supported that the building was at length sold to the Augustinian monks. The assembly-house, built in 1770, at an expense of £4000, is not now used for its original purpose, the balls commonly taking place at Swinburne's hotel; part of it is occasionally used for dramatic perform-

ances. The hanging gardens, constructed in 1808 by William Roche, Esq., M.P., at an expense of £15,000, form a singular ornament to the town; they are raised on ranges of arches of various elevation, from 25 to 40 feet, the vaults thus formed being converted into store-houses for wine, spirits, and other goods, now occupied by Government, at a rent of £500 per annum. On this foundation are elevated terraces, the highest of which has a range of hothouses, with greenhouses at the angles. The facade of these gardens extends about 200 feet, and the top of the highest terrace, which is 70 feet above the street, commands a most extensive prospect of the city and the Shannon.

Considerable efforts for the encouragement of the linen and cotton manufactures were not long since made, but failed. The former branch of industry has of late greatly declined; it had existed in the county for more than a century, and, by the exertions of the Chamber of Commerce, the weavers were enabled to manufacture that description of linen best adapted to command a sale; a weekly market, was formed; and a linen-hall was erected, in which markets were held every Friday and Saturday. Premiums were also given by the Chamber of Commerce, until this branch of their public exertions was undertaken by the Agricultural Association, a committee of which, united with the Trustees for the Promotion of Industry in the county, met for the purpose in the committee-room at the linen-hall every Saturday. This united committee, besides annual subscriptions from its own body, which are applicable to all improvements in agriculture, has under its management a fund of about £7000, allocated to the county by a Board of Directors in London, for the purpose of promoting the linen, woollen, cotton, and other trades among the poor. The glove trade, formerly of great celebrity, has declined considerably, most of the gloves sold under the name of Limerick being now manufactured in Cork. A manufactory was formed in 1829, at Mount Kennett, for tambour lace and running, better known by the name of Irish blonde, which is here brought to great perfection and gives employment to about 400 young females; the wrought article is sent to London. A lace-factory, established in 1836, in Clare-street, by Wm. Lloyd, Esq., employs 250 young females who are apprenticed to it: the produce is sent to London. A muslin-factory, in the Abbey parish, employs 100 boys as apprentices. The distillery of Stein, Browne and Co., at Thomond-gate, produces 455,000 gallons of whiskey annually. There are also seven breweries, each of which brews porter, ale, and beer to a total amount of 5000 barrels annually; the consumption both of these and of the distillery is chiefly confined to the neighbourhood. There are several iron-foundries, cooperages, and comb-manufactories, but all on a small scale. In the liberties of the city are several extensive flour-mills, which grind upwards of 50,000 barrels of flour annually; and not far from the town are two paper-mills and two bleach-greens. The supply of fuel is abundant, large quantities of coal being imported from England; but turf, of which a very large supply is brought up and down the Shannon, is still the chief fuel of the lower classes, and is also much used in manufactories and in the kitchens of the higher ranks. An abundance of fish is procured by the exertions of the inhabitants towards the mouth of the river, and on the neighbouring coasts; and besides a

salmon fishery, leased by the corporation, trout, eels, perch, and pike, are taken in the river, and, lower down, all kinds of shell and flat fish. In the month of May, numerous temporary causeways are formed several yards into the river on each side, by the poor, on which they fish with nets for eel fry; the quantities taken are so great that each individual fills a couple of washing tubs with them every tide. The corporation by their charter claim an exclusive right to all fishing from the city to Inniscattery island.

The trade of the port is comparatively of modern origin. The first return of the customs on record, made in 1277, gives an amount of £6. 18. In 1337 they were only 8 marks; in 1495, £9. 0. 10.; in 1521, £6. 7.4.; in 1537, £9. S. 4½.; and in 1607, when King James called for a return of the customs of all the ports in Ireland, those of Limerick are stated to be £15.14.8., while at Waterford they were £954. 18. 2., and at Cork £255. 11. 7. But they increased rapidly during the reigns of Jas. I. and Chas. I.: in 1633 the customs had risen to £1 619.1. 7¾. During the war of 1641 they diminished considerably, but after the Restoration again rose, insomuch, that, in 1672, the customs were £1906.19.8., and the tolls at the city gates £310. 12. 4. In 1688, during the government of Lord Tyrconnel, they fell to £801. 3. 4. It was not till the middle of the last century that Limerick took a position among the principal commercial ports, and now it is a great place of export for the agricultural produce of the most fertile tracts in Ireland. From Kerry, Tipperary, Clare, and Limerick, are sent in corn, provisions, and butter, which are exported to London, Liverpool, Bristol, and Glasgow. The exports for the year ending the 1st of September, 1835, were, beef, 1364 tierces; pork, 14,263 tierces and barrels; butter, 72,630 firkins; bacon, 81,839 cwts.; lard, 9697 cwts.; wheat, 117,874 barrels; barley, 32,847 barrels; oats, 285,623 barrels; flour, 22,725 cwts.; oatmeal, 16,320 cwts.; eggs, 26,214 crates; besides hams, tongues, spirits, porter, ale, flax, linen, wool, feathers, and salmon, the estimated value of all which exceeded a million sterling. The chief imports are timber, coal, iron, flax-seed, tallow, pitch, tar, hoops, staves, wine, and fruit. The number of vessels entered inwards from foreign ports in 1835 was 51, of the aggregate burden of 12,408 tons of British shipping, and 3 of 698 tons of foreign. The number of vessels cleared outwards during the same period was 31, of the aggregate burden of 7980 tons. The number entered inwards coastways was 494, of 53,078 tons; 44 of these were from Irish ports: the number cleared outwards was 561, of 62,349 tons, 43 of which were for Irish ports. On the 5th of Jan., 1836, there were 71 vessels of 5008 tons belonging to the port: the customs for the year ending on that day amounted to £142,843. 10., and for the subsequent year, to £146,222. 17. 9. The excise duties of the Limerick district, for 1835, were £71,616. 6. 6¼.

The situation of Limerick, about sixty Irish miles from the sea, and its extent of river navigation, render the port an object of peculiar importance; but it labours under several disadvantages. For a great port, it is too high up the river: its navigation is obstructed and intricate, with insufficient water for large vessels in the higher parts of the channel; no funds are applied to the maintenance of the navigation, which is almost entirely

neglected: ships may discharge ballast in any part without restriction, and the proprietors of adjoining lands may create any obstructions they please. At each side of the narrow arm of the Shannon that encircles the English town are several quays accessible only to boats; and at Merchants' Quay is the Long Dock, where the turf and fish boats unload. From the custom-house, at the mouth of the Abbey river, various detached quays, erected by private individuals, extend along the united channel, but they are in a very bad condition; the ground around them is rugged and hard, so that vessels lying there are frequently damaged. The water-bailiff receives dues to the amount of about £400 per ann., levied on all vessels arriving in the port; and other dues, amounting to about £80 per annum, are received by the mayor on salt and coal imported. The Chamber of Commerce, consisting of opulent and most respectable merchants, has supreme interest in the navigation of the port, and from its funds has been defrayed the greater portion of the expense that has been incurred by whatever improvements have been made, although it has no right or control over the river. The commissioners appointed by act of parliament, in 1823, have power to levy certain taxes for the erection of the Wellesley bridge, and of docks to accommodate vessels frequenting the port: their revenue now averages £1500 per annum, and they have jurisdiction over the pilotage of the river. These commissioners have obtained from Government a loan of £55,384 under a mortgage of the tolls on exports and imports, tonnage, dock dues, &c. It was their intention to construct a floating dock, but the original plan has been abandoned, and an act has been recently obtained to carry into effect a design by Thos. Rhodes, Esq., who in 1833 was appointed by Government to survey the port, with a view to provide a safe harbour for shipping. His plan proposes, by constructing a dam or weir across the river at Kelly's Quay, to convert that part of the river above into floating docks, which are to be formed by excavating and levelling the bed of the river along the present quay walls; and a new line of quays is to be built, on which bonded warehouses, storehouses for grain, &c., may be erected. On the north side of the river is to be a dock-yard, with two slips or inclined planes, and a graving dock; and on the south side, another graving dock. It is also proposed to form a line of embankments on each side of the river, for reclaiming considerable tracts of waste land, which might be drained, and the water discharged by tide sluices through the embankments. The total amount required to carry these plans into execution is estimated at £82,756. 10. No part of the work has been yet commenced; but £40,000 has been granted, and the quays are already contracted for, to be finished in 1838: they are to extend 3030 feet, from Kelly's Quay to the custom-house. A cut from the Abbey river continues the navigation, partly in the river and partly by an artificial canal for 15 miles, to Lough Derg, which was transferred by Government to a private association, called the Limerick Navigation Company, on their undertaking to expend £3000 in the rebuilding of Baal's bridge, which had previously interrupted the communication between the canal and the tide-water of the river, and still continues to do so in a great degree; and about the same period a new and important impulse was given to the trade on the Shannon, by the establish-

ment of the Inland Steam-navigation Company, by which a communication has been opened by steam with Kilrush and other places in the estuary of the Shannon, and by packet boats to Killaloe, whence there is a communication by steam through Lough Derg to Portumna, Banagher, and Athlone.

The hay and straw markets are held in two enclosures on Wednesday and Saturday; the wheat market is large, and has sheds all round its enclosure; the butter market, a spacious and lofty building, is open daily throughout the year. There are two potato markets, one in the English, the other in the Irish town, where vast quantities are daily sold. There are also two meat markets, each plentifully supplied with butchers' meat and poultry; but the supply of fish and vegetables is often deficient. The smaller of these markets, called the Northumberland buildings, has attached to it large apartments for public meetings, a bazaar, and commercial chambers 3 there are four annual fairs, on Easter-Tuesday, July 4th, Aug. 4th, and Dec. 12th. To the August fair is attached a privilege by virtue of which no person, for fifteen days after it, can be arrested in the city or liberties on process issuing out of the Tholsel court. The principal commercial edifices are the Custom-House and the Commercial-Buildings. The former, situated at the entrance of the New town from the old, was completed in 1769, at an expense of £8000, and consists of a centre and two wings, built with hewn stone and handsomely ornamented: a surveyor's house and habitations for boatmen have been erected at the pool. The Commercial Buildings were erected in 1806, at a cost of £8000, by a proprietary of 100 shareholders. They consist of a large and well-supplied news-room on the ground floor, above which is a library and apartments for the Chamber of Commerce, which was incorporated in 1815, for the protection of the trade. Their fund arises from fees on the exports and imports of the members; the surplus is employed in promoting the commercial interest of the city, improving the navigation, and aiding the manufactures. The post-office is a small building, in a situation so inconvenient that none of the coaches can approach it. The mails start for Dublin, Cork, Tralee, Waterford, and Galway.

The corporation exists both by prescription and charter, and its authority is confirmed and regulated by statute. The first documentary grant of municipal privileges was by John, Earl of Morton and Lord of Ireland, in 1199, conferring the same liberties and free customs as were enjoyed by the citizens of Dublin, which were secured and explained by a charter of the 20th of Edw. I. Charters confirming or extending these privileges were granted in the 1st of Hen. IV., 1st of Hen. V., 8th of Hen. VI., 2nd of Hen. VIII., 6th of Edw. VI., and 17th and 25th of Elizabeth: the former charter of this last-named sovereign granted, among other new privileges, that a sword of state and hat of maintenance should be borne before the mayor within the city and liberties. The governing charter, granted by James I. in 1609, constituted the city a county of itself, excepting the sites of the king's castle and the county court-house and gaol; conferred an exclusive admiralty jurisdiction, both civil and criminal, over so much of the Shannon as extends three miles north-east of the city to the main sea, with all its creeks, banks, and rivulets within those limits; constituted the mayor, recorder, and four of the

aldermen annually elected, justices of the peace for the county of the city; and incorporated a society of merchants of the staple, with the privileges of the merchants of the staple of Dublin and Waterford. By the "New Rules" of the 25th of Chas. II., the lord-lieutenant and privy council were invested with the power of approving and confirming the appointment of the principal officers of the corporation, who were thereby required to take the oath of supremacy, and the election of all corporate officers was taken away from the body of freemen, and vested in the common council; the discussion of any matter connected with municipal affairs in the general assembly of freemen, or Court of D'Oyer Hundred, which had not previously passed the common council, was forbidden under penalty of disfranchisement; and it was provided, as in other corporate towns, that foreigners and other Protestant settlers in the town should be admissible to the freedom. James II. granted a new charter after the seizure of the franchises under a decree of the exchequer, but the judgment of that court having been subsequently set aside, it became void; and the constitution of the municipality continued unaltered until the year 1823, when an act of the 4th of Geo. IV., c. 126, commonly called the "Limerick Regulation Act," partially remodelled the powers of the corporation. Numerous incorporated trading companies or guilds were established under these different charters, several of which still exist, but are not recognised as component parts of the corporation, and do not appear to have ever exercised any corporate rights. The guild of merchants incorporated by James I. having become extinct, was revived by the act of 1823, but has never since met, nor has any attempt been made to enforce its charter, its objects being effectually accomplished by the Chamber of Commerce. The corporation, under the charter of James I., is styled "The Mayor, Sheriffs, and Citizens of the City of Limerick;" and consists of a mayor, two sheriffs, and an indefinite number of aldermen, burgesses, and freemen, aided by a recorder, four charter justices, a town-clerk (who is also clerk of the crown and of the peace for the county of the city), chamberlain, common, speaker, water-bailiff (which office is to be abolished under the New Bridge Act), sword-bearer, high constable, petty constables, serjeants-at-mace, weigh-master, crane-master, and other inferior officers. The mayor (which office and title were enjoyed by Limerick ten years before they were granted to London), the sheriffs, recorder, and town-clerk are annually elected by the common council on the 2nd Monday after the 24th of June 3 the four charter justices by the same body on the 2nd Monday after the 29th of September. The chamberlain is elected from among the burgesses for life or during pleasure, by the mayor, sheriffs, and recorder. The aldermen are elected for life from among the burgesses by the common council: the title, however, is a mere honorary distinction, usually conferred on the person who has served the office of mayor. The common speaker is elected every two years, tinder the provisions of the act of 1823, by the body of freemen assembled on the first Tuesday after June 24th, in the court of D'Oyer Hundred, and must be approved of by the common council before he can be sworn into office: the other officers are appointed respectively by the common council, the mayor, and the sheriffs. The freedom is obtained by birth, for the



eldest son, or marriage with any daughter, of a freeman, also by apprenticeship to a freeman within the city, and by gift of the corporation: the admissions of freemen are made by the common council, subject to the approbation of the court of D'Oyer Hundred. The act of 1823 requires the council to hold quarterly meetings on the first Monday after June 24th, second Monday after Sept. 29th, and the first Mondays in January and April; extraordinary meetings are convened on requisition of the mayor. All acts of the corporation, except the election of officers, must be now approved of and confirmed by the freemen at large in the court of D'Oyer Hundred, which was re-established by the act of 1823, after having for about seventy years previously fallen into almost total disuse, and is now held on the day following each of the four stated quarterly meetings of the common council, and also within a specified time after the extraordinary meetings of that body: it is composed of the entire body of freemen, and a certified minute of all proceedings at the meetings of the common council must be transmitted by the town-clerk to the common speaker, who presides over the court, for its approval. The city returned two representatives to the Irish parliament from the period of its earliest convocations until the Union, after which it sent one member to the Imperial parliament; but under the act of the 2nd of Win. IV., c. 88, it sends two. Besides the freemen, the right of voting belonged to the freeholders of the county of the city, estimated in 1831 at about 2000, making the total number of electors at that period 2413. The above-named act has extended the franchise to £10 householders, and to £20 and £10 leaseholders for the respective terms of 14 and 20 years; the non-resident freemen, except within seven miles, have been disfranchised; and the 40s. freeholders retain the privilege only for life. The number of electors, according to a return to an order of the select committee of the House of Commons, dated Feb. 14th, 1837, was 3186; of whom 912 were freeholders, 14 rent-chargers, 34 leaseholders, 1946 £10 householders, and 280 freemen: the sheriffs are the returning officers.

The liberties are divided into North and South by the Shannon: the limits of the North liberties vary from one to four statute miles, comprising 1714 acres, as rated to the Grand Jury cess; the South liberties extend from four to five statute miles, comprehending 14,754 acres assessed, making in all 16,458 Irish acres, equal to about 26,600 statute acres, exclusively of the site of the town; the small island of Inniscattery, about 60 miles distant, at the mouth of the Shannon, forms a part of the parish of St. Mary, and is within the jurisdiction of the corporation. The mayor is a justice of the peace within the county of the city, and *ex officio* a magistrate for the county at large; he is admiral of the Shannon, and, with the recorder and aldermen, has very extensive magisterial and judicial powers connected with the exclusive admiralty jurisdiction given by the charter of Jas. I., being empowered to appoint all the officers of a court of admiralty, which court, however, has fallen into disuse; he is a judge in local courts, and is named, first in the commission with the judges at the assizes for the county of the city; and is a coroner within the county of the city and the parts of the Shannon comprised within the admiralty jurisdiction,

and clerk of the markets. The other magistrates are the recorder and four charter justices; six additional justices are appointed by the lord-lieutenant under the authority of the act of 1823. The county of the city has an exclusive criminal jurisdiction exercised by its magistrates at the court of quarter sessions and at petty sessions; assizes are held for it twice a year by the mayor and the judges travelling the Munster circuit. The court of quarter sessions is held before the mayor, recorder, and other justices, for the trial of such cases as are not reserved for the assizes. Petty sessions are held every Wednesday and Saturday before the mayor and five or six of the civic magistrates. The chief civil court is the Tholsel or city court, in which the mayor and sheriffs preside as judges, assisted by the recorder, when present, as assessor, and the town-clerk as prothonotary: it is held under the charter of Henry V., which gave pleas, real and personal, to any amount arising within the county of the city: the court sits every Wednesday; the process is either by attachment against goods, action against the person, or latitat, but the last is seldom resorted to. A court of conscience is held by the mayor every Thursday, by prescription, for the recovery of debts under 40s. late currency. The assistant barrister for the county of Limerick sits twice a year for the trial of civil bill cases within the county of the city. The ordinary revenues of the corporation are derived from rents of houses and lands in the city and liberties, the fishery of the salmon weir, tolls and customs (which yield by far the greatest portion), and the cleansing of the streets in the old city, producing a gross income of between £4000 and £5000 per annum. The peace preservation police consists of a chief magistrate, 1 chief officer of the second class, 49 men and 4 horses; 37 men are stationed in the city barracks, and the remainder in the liberties: their expense for the year ending June 1st, 1836, was £1852. 1. 6., two-thirds of which was paid from the Consolidated Fund, and the remainder by Grand Jury presentment. This force is occasionally employed beyond the limits of the civic jurisdiction. The city is also the head-quarters of the revenue police of the district, the other stations of which are Gort, Ennis, and Cashel; it consists of a sub-inspector, a sub-officer, Serjeant, and 15 privates. There are a lieutenant, two deputy-lieutenants, and 15 magistrates, including those already noticed. The amount of Grand Jury presentments for 1835 was £6311. 16. 4., of which £620. 15. 9. was for repairs of roads, bridges, &c.; £3894. 9. 11. for public buildings, charities, salaries, and incidents; £525. 10. 4½. for police, and £1271. 0. 3½. for repayment of Government advances.

The city court-house was erected in 1763, at an expense of £700 only: it is 60 feet by 30, fronted with hewn stone, with a rustic gateway. The Exchange, erected in 1778 at an expense of £1500, is one of the chief ornaments of the old town; the front is of hewn stone, and is adorned with seven Tuscan columns connected by a handsome balustrade. The council-chamber is a fine room of the Ionic order; and there are various convenient municipal offices. The county court-house, on Merchants'-quay, an elegant structure, completed in 1810, at an expense of £12,000, is a quadrangular building of hewn stone, with a portico, supported by four lofty pillars, and surrounded by a

light iron balustrade: it contains civil and criminal courts, jury-rooms, and other offices. The city gaol, in the old town, is a gloomy quadrangular edifice, with which the old county gaol is now united; but the buildings do not admit of proper classification, or sufficient means of employment. Yet, notwithstanding these disadvantages, it is remarkably well regulated, orderly, and clean. The new county gaol, which occupies a remarkably favourable situation on the south-east side, of the city, was completed in 1821, at an expense of £23,000, and £2000 more was afterwards expended on additions: it has a noble castellated appearance, and its internal construction and arrangement are exceedingly well contrived. The grand entrance is composed of hewn stone, and is of the Doric order. In the centre is a polygonal tower, 60 feet high, containing on successive stories the governor's residence, the committee-room, a chapel, and an hospital, and having round the second story an arcade commanding the several yards. Five rays of buildings diverge from this tower, forming ten wards, each communicating by a cast-iron bridge with the chapel, and containing in the whole 22 apartments for debtors, and 103 cells for criminals. Between the wall immediately surrounding these and the outer wall is a space containing two tread-wheels, the female prison, various offices, and some ornamented plots. The whole is supplied with excellent water from two springs.

The EPISCOPAL SEE of LIMERICK, one of the eleven which constitute the ecclesiastical province of Cashel, is 27 miles in length and 17 in breadth, extending over an estimated surface of 306,950 acres, of which 12,500 are in Clare and the remainder in Limerick. It is said to have been founded in the 6th or 7th century by St. Munchin, who was consecrated bishop of it by St. Patrick. No further mention is made of the bishoprick until after the settlement of the Ostmen or Danes in Limerick, and their subsequent conversion to Christianity, when, about the year 1110, Gille, or Gilbert, a Dane, who disclaimed the authority of the Irish prelates, was consecrated by the Archbishop of Canterbury and governed the see till 1140. In the charter of Donald O'Brien, King of Limerick, in 1194, the bishops are called *Lumnicenses* and *Lumnican*, from *Lumniach*, the Irish name of the city. In 1195, the ancient see of Inniscathay or Inniscattery was united with this bishoprick. In 1284, Gerald le Mareschal succeeded in recovering the episcopal property which had been usurped by the bishops of Emly and Killaloe during the period the Danish bishops held it under the archbishop of Canterbury. This property was extensive and valuable at the Reformation; but was afterwards so much diminished by grants to the Fitzgerald family that the see of Ardfert and Aghadoe was added to it in 1660, and has ever since been annexed to it. The see of Limerick is valued in the king's books at £40 sterling, according to an extent returned in the 5th of Chas. I. The see lands comprise 6720 acres; the gross yearly

revenue of the bishoprick, including Ardfert and Aghadoe, amounted to £5368. 13. 5., on an average of three years ending Jan. 1, 1832. The palace is a modern brick edifice in the New town, with a front to the Shannon, commanding an extensive view of the opposite shores of the county of Clare. The consistorial court is held in the city by the vicar-general, with a surrogate and registrar, who is keeper of the Diocesan records, the oldest of which is intitled the "*Liber Niger*," copied by Bishop Adams in 1616, from a book which he states to have been then much defaced by age, and to contain an account of all the parishes, their procurations, taxation, subsidies, &c.

The cathedral, -which is said to have been founded and endowed by Donald O'Brien, King of Limerick, and is dedicated to St. Mary, was enlarged by Donat O'Brien about the year 1200, greatly adorned by Bishop Eustace del Ewe early in the fourteenth century, partly re-edified by the citizens in 1490, much improved by Bishop Adams in the 17th century, care fully restored after the wars of the same century, and improved at various subsequent periods. It is a venerable Gothic building, in the English town, surrounded with graduated battlements, and has at the west end a square tower 120 feet high, containing eight bells, and surmounted by turrets at the angles. The interior is composed of a nave and choir, separated from the aisles by pointed arches: the choir is 91 feet by 30, with a fine window at the east end: the bishop's throne and the stalls of the dignitaries exhibit some curious carved work: there is a powerful organ. In the nave and aisles are several recesses, formerly endowed as chapels by various families; two of these now form the consistorial court and the vestry; and under the arches separating the aisles from the choir are galleries, for the corporation and the officers of the garrison. At the communion table is a handsome modern Gothic screen. Among the numerous monuments, besides those of several prelates, the most remarkable is the splendid tomb of Donogh, the great Earl of Thomond, on the north side of the choir, composed of three compartments, of marble of different colours, and surrounded and supported by pillars of the Ionic, Corinthian, and Composite orders, and decorated with his arms and various trophies. There is also a fine monument of the Galway family. The chapter consists of a dean, precentor, chancellor, treasurer, archdeacon, and the 11 prebendaries of St. Munchin, Donoghmore, Ballycahane, Kilpeacon, Tullybracky, Killeedy, Disert, Ardcanny, Croagh, Athnett, and Effin. The corps of the deanery consists of the rectory of St. Mary, the rectories and vicarages of St. Nicholas and Cappagh, and the rectories of Cahirnarry, Bruree, and Mungrett. The deanery lands comprise 80½ statute acres, let on lease at a rent of £88. 2. 5. and an annual renewal fine of £13.16.11. the gross annual income, including these lands, is £1568; the deanery-house is in the city. The dean enjoys the right of presentation to the vicarages of Mungrett and Bruree, and to the perpetual cure of Cahirnarry. The corps of the precentorship consists of the rectories and vicarages of Kilfenny and Loughill, the rectories of Nantinan, Shanagolden, Knocknagaul and Dromdeely, and the vicarage of Morgans; the precentor has the right of presentation to the vicarage of Dromdeely: that of the chancellorship consists of the

rectory of Rathkeale, the rectories and vicarages of Kilsannell, Clounagh, Clounshire, and the entire rectory of Dundonnell; of the treasurership, the rectories of St. Patrick and Cahirvally, the rectory and vicarage of Emlygrennan, and the chapelry of Kilquane; and of the archdeaconry, the rectories of St. Michael and Ardagh, and the entire rectory of Kildimo. The economy fund arises from the tithes of the union of Kilmallock, and the rents of several very valuable glebes, amounting on an average to £1400 annually. The diocesan school-house was erected in 1611 in the city; but having fallen into decay some years since, it was sold by the Board of Education, and the proceeds, with the addition of £400, presented by the corporation, have been expended in the purchase of a new site; but the house has not yet been built. In 1823, the Diocesan schools of Killaloe and Kilfenora were united with that of Limerick, and the income augmented to £150 per ann. The school is held in the private residence of the head-master. The total number of parishes is 92., of which 17 are unions, 3 without provision for cure of souls, and the remainder single parishes. The total number of churches is 42, with 2 chapels of ease, besides five places of worship in school-houses or other buildings licensed for divine service: the number of glebe-houses is 28.

In the R. C. divisions the see is a separate diocese, being one of 7 suffragan to the archbishop of Cashel, and comprising 39 parochial benefices or unions, containing 78 chapels, the spiritual duties of which are performed by 37 parish priests, two administrators of the bishop's mensals, 54 coadjutors or curates, and two supernumeraries, besides whom there are 4 superannuated sick or unemployed clergymen. The bishop's parishes are those of St. John and St. Patrick, both in the county of the city; his residence is at Park-house, near the city. The cathedral is the church of St. John.

The parishes within the bounds of the county of the city are those of St. Michael, which comprehends all the New town; St. Mary, St. Nicholas, St. John, St. Munchin, and St. Laurence, in which the old town, including the suburb of Thomond-gate is included; and Cahirnarry, Cahirvally, Derrygalvin, Donoughmore, Killeely, Kilmurry and St. Patrick, together with parts of those of Abington, Carrigparson, Crecora, Kilkeedy, Kilnegarruff, Knocknegaul, Mungrett and Stradbally, in the rural district of the city; besides which is the extra-parochial district of St. Francis's abbey. The parish of *St. Michael*, or New town of Limerick, being exempt from the payment of Grand Jury cess, two local acts have been passed for its interior regulation, in the 47th and 51st of George III., under which the sum of £461. 10. 9. is raised towards defraying the expenses of the City Gaol, Fever Hospital and House of Industry, being, in fact, in aid of the Grand Jury cess of the county of the city. The Old town, though containing 29,000 inhabitants, pays to this tax no more than £35, which, as it is the only local assessment, indicates the degree of poverty that prevails there. The remainder of the Grand Jury cess, amounting on an average to upwards of £6000 per annum, is levied entirely off the agricultural districts by a tax of from 7s. to 8s. per acre, being about twice as much as the assessment on the adjoining lands in the county at large. Under the act of the 51st of Geo. III., besides the

payment of the sum above mentioned, rates are levied on the New town for paving, lighting, watching, and cleansing that part of the city, to the extent of 3s. in the pound on inhabited houses above the value of £10 per annum, and of 4d. in the pound on uninhabited houses and stores: houses under the value of £10 are exempt. A sum of about £65 is also raised for the purpose of burying paupers and taking care of foundlings. The number of houses assessed in 1835 was 914, valued at £28,766, at the rate of 2s. 3d.; the number of stores was 146, valued at £10,257, at the rate of 3½d. The assessment amounted to £3388. 16. 9. The commissioners for assessing the tax, twenty-one in number, are inhabitants of the city, and seven of them retire from office every second year. The living is a rectory, united, from time immemorial, to part of the rectory of Kildimo and the rectory of Ardagh, which three parishes constitute the union of St. Michael and the corps of the archdeaconry of Limerick, in the patronage of the Bishop. The tithes amount to £90 per annum: the gross income of the archdeaconry, including the rent of a small glebe, is £620. 17. 8. per annum. The church was destroyed in the siege of 1651 and has not been rebuilt, but there is a chapel of ease, called St. George's, built and endowed in 1789 by the Pery family: it is a plain commodious edifice; its east window, which is very lofty, formerly belonged to the old Franciscan abbey; the curate is appointed by the Earl of Limerick. An episcopal chapel was erected in this parish, in 1832, in connection with the asylum for blind females. The entrance is beneath an entablature supported by lofty and very chaste Doric columns: the minister is elective, and is paid by voluntary contributions. St. George's male and female parochial schools are in connection with the Kildare-place Society, but are chiefly supported by voluntary subscriptions and the sale of needlework; they afford instruction to 214 children. There are also schools in connection with the London Hibernian Society, and the Wesleyan Methodists: very large schools for males and females are in course of erection from a bequest by Mrs. Villiers. The Limerick Academy in Cecil-street, founded and conducted by Messrs. Brice and Brown, was opened in 1836. It consists of a commodious house for the accommodation of resident pupils and two spacious class-rooms: its object is to afford the means of a complete education from the earliest infancy to the higher departments of collegiate study, based on the principle of exercising the understanding as well as the memory. At present the system of education comprises the usual branches of an English course combined with that of classic literature and science. The diocesan school is in this parish. *St. Mary's* parish is a rectory entire, united from time immemorial to the rectories and vicarages of St. Nicholas and Cap-pagh, and the rectories of Cahirnarry, Bruree, and Mungrett, constituting the corps of the deanery; it is in the patronage of the Crown. The cathedral is considered to be the parish church of this parish and of that of St. Nicholas. The blue coat hospital, situated near the cathedral, was founded in 1717, by the Rev. J. Moore, who bequeathed some property in Dublin for its support: about the same time the corporation aided it by an annual grant of £20, and in 1724 Mrs. Craven bequeathed several houses in Limerick for the

same purpose. After having fallen into decay, it was revived in 1772 by the bishop and dean, the latter of whom has the management of it. It supports 15 boys, who wear a uniform of blue and yellow. *St. Nicholas's* parish, a rectory and vicarage, united to *St. Mary's*, contains 1784 statute acres, as applotted under the tithe act: the tithes amount to £216.18. 5. The church was destroyed in the siege of 1651, since which time service has been performed in the cathedral. A school for the education of 20 boys and 20 girls is maintained under a bequest of Dr. Jer. Hall, in 1698, for children of poor Protestant parents in *St. Mary's* and *St. Nicholas's* parishes. *St. Munchin's* parish, situated partly in the King's island, partly in the North liberties, and partly in the county of Clare, contains 3622 statute acres, as applotted under the tithe act: the living is a rectory, united from time immemorial to the rectory and vicarage of Killonehan, and the rectory of Dredharsna, which three parishes constitute the corps of the prebend of *St. Munchin* in the cathedral of *St. Mary*, Limerick, and in the patronage of the Bishop. The tithes amount to £276. 18. 5.: those of all the parishes in the union amount to £466. 2. 9½. The church, which stands on the north side of the city, is enclosed on the north by the old town wall, along which an elevated terrace commands a fine view over the Shannon; it was rebuilt in 1827, at an expense of £1460, of which £900 was a loan from the Board of First Fruits; it is a handsome edifice, with a lofty square tower embattled and crowned with pinnacles: this church is said to have been founded by *St. Munchin*, and was the cathedral until the building of *St. Mary's*. A school for boys and another for girls of this and the adjoining parishes was founded by a bequest of Mrs. Yilliers in 1819. *St. Laurences* parish is a rectory entire, in the patronage of the Corporation: it is of small extent, having no church, and the tithes amount to only £25. The three parishes of *St. Mary*, *St. Munchin*, and *St. Nicholas* form the English town. *St. Johns* parish is a vicarage, in the patronage of the Earl of Limerick. The vicar derives his income from an assessment on the houses, which originally produced £160 per annum; but owing to the removal of the principal inhabitants it sunk to about £50, and has been augmented by a grant of £25 per annum from Primate Boulter's fund. There is a glebe-house, erected by a gift of £369. 4. and a loan of £240 from the late Board of First Fruits, in 1828. The church is an ancient edifice, comprising a nave with a north and south aisle extending the whole length of the building; it has recently been repaired by a grant of £185. 19. 3. from the Ecclesiastical Commissioners. This parish forms the Irish town.

In the R. C. arrangements the county of the city is divided into the parishes or districts of *St. Mary*, *St. John*, *St. Michael*, *St. Patrick*, and *St. Lelia*. *St. Mary's* parish comprises the whole of the King's Island, the English town, and the Little or Sluice Island, thus embracing the whole of the Protestant parish of *St. Mary*, parts of *St. Munchin's* and *St. Nicholas's*, and the extra-parochial district of *St. Francis*: the chapel is a large plain cruciform edifice, built in 1749, on the Sluice Island; the altar exhibits three styles of architecture finely combined, and has a good copy of Michael Angelo's picture of the Crucifixion. A female school established

in this parish, some years since, by the religious sisterhood of *St. Clare* was adopted, after the departure of that body from Limerick, by the sisterhood of the Presentation convent; and on the breaking up of that establishment in 1836, the National Board of Education granted £40 towards its support, and it was placed under the charge of the Rev. Dr. Hanrahan, P.P.; it is still held in the convent under the superintendence of two of the lay-sisters of *St. Clare*, affords instruction to 400 children, and is supported by subscriptions and charity sermons. *St. John's* parish comprises the Protestant parish of *St. Laurence*, and that part of *St. Michael's* known by the name of the Assembly Mall; this is the bishop's parish, and the church is therefore called the cathedral. It is a large cruciform building, erected in 1753: the altar, which is very splendid, has a picture of the Crucifixion by Collopy, a native artist. *St. Michael's* parish is coterminous with the Protestant parish of the same name, with the exception of the Assembly Mall. The chapel, situated near the corn market, was built in 1779, and was then surrounded by open fields: it was considerably enlarged in 1805, and is now the largest and finest in the city: it can accommodate 2500 persons. In this parish there are three orders of friars. The Dominicans have their house and chapel in Glentworth-street: the latter, a large edifice in the early Gothic style, built in 1815, is enriched with a painting of the Crucifixion: the community consists of a prior and four friars. The Augustinians, whose community consists of a prior and two friars, have their house and chapel in *St. George's-street*; the latter was built for a theatre, and was purchased by the friars in 1824: the boxes and galleries are still preserved as seats for the congregation: it is lighted from the dome: the altar, supported by Corinthian pillars, is enriched with a picture of the Ascension by Collopy. The Franciscans, whose community consists of a prior and two friars, have their house and chapel near Wellesley-bridge; the latter is a large edifice in the Gothic style, comprising a centre and wings, with a handsome gallery: the altar is very fine and has a splendid painting of the Madonna. The brothers of the Christian Schools, six in number, have a school in this parish, and another in *St. John's*, in which about 600 children are educated; the funds are raised by collections made every Saturday throughout the city by the brethren. A female school, established by the Rev. Dr. Hogan, P.P., in 1822, is chiefly supported by him, and a new school-house capable of containing 200 girls is now being built at his expense. Adjoining the R. C. chapel is a school founded and endowed by Mrs. Meade, for the education of children of R. C. parents. *St. Patrick's* parish is in the liberties: the church, built in 1816, is on the Dublin road; it is in the form of the letter T, and is small but neatly fitted up; the building was much improved in 1835. This parish, with those of *Kilmurry* and *Derrygalvin*, with which it is united, form the bishop's mensal. *St. Lelia's* parish is composed of the parishes of *St. Munchin* and *St. Nicholas* within the liberties north of the river, and that of *Killeely* in the county of Clare. The chapel, situated at Thomond-gate, is a large plain cruciform edifice, built in 1744: it is the first R. C. place of worship publicly erected in Limerick since the revolution. In this parish is a school established by the Rev. P. Walsh, P.P., in which 380 children are edu-

cated; it is supported by subscriptions and charity sermons.

The Presbyterians in connection with the Synod of Munster have a small but very elegant meeting-house in the New town; they are of the second class. Here also the Society of Friends have a neat meeting-house, near which is a large and elegant place of worship, of the Gothic style without, and the Grecian within, belonging to the Wesleyan Methodists, and not far from it another, in the mixed Gothic style, of the Primitive Wesleyan Methodists. The Independents also have a plain but neat meeting-house.

The County Hospital was founded in 1759 by the exertions of the late Mr. Vandeleur, surgeon, aided by the Pery and Hartstonge families. The present building on the new Cork road, which was completed in 1811, at an expense of £7100, has a front of 114 feet, and contains 10 wards for males and 6 for females; the number of patients admitted in the year ending April 1st, 1836, was 632, at an expense of £1520. Barrington's hospital, called by the act of the 11th of Geo. IV. the "City of Limerick infirmary," was founded in 1829 by Sir Joseph Barrington, Bart., and his sons, Matthew, Daniel, Croker, and Samuel. The hospital, built on George's quay at an expense of upwards of £4000, contains six large wards, capable of holding 60 beds; the number at present is 35. It was given by the founders to the city and opened under the new arrangement in Nov. 1831: it is supported by voluntary subscriptions and a grant from Government. Attached to the institution is a good medical library: a wing is now building for a lying-in hospital and another is projected for a fever hospital. St. John's Fever and Lock hospital was founded in 1781 by Lady Hartstonge; in the year 1836 it had 1601 patients; the expenses were £1520. 10. The Lying-in Hospital, opened in Nelson-street in 1812, under the control of a board of trustees, is supported by subscriptions and the interest of a bequest of £1000 from Mrs. White: upwards of 400 patients have been annually admitted into it since its establishment. There is also a dispensary. The District Lunatic Asylum, for the counties of Limerick, Clare, and Kerry, is a very extensive edifice on the new Cork road, completed in 1826. It is 429 feet by 314: the centre forms an octagon, from which four wings diverge containing cells for patients. It was originally intended for 150 curable lunatics, but, an additional building has been lately erected for those considered incurable. There is a considerable portion of land, in the cultivation of which many of the inmates are beneficially engaged. The system of management, which is confined to moral treatment, excluding all coercive or severe measures, is extremely well conducted. The total cost of the buildings, exclusive of the purchase of land, was £35,490. The House of Industry, founded in 1774 by Grand Jury presentments on the county and city, to which was added £200 by the late Dr. Edw. Smyth, of Dublin, towards providing thirteen cells for the insane, was at first calculated to accommodate 200 inmates: the number, prior to 1823, was augmented to 380; a wing was then added for the accommodation of seventy infirm women, and two work-rooms for spinners and weavers. The inmates are employed in various occupations, and a strict classification is observed.

The oldest almshouse is that of Dr. Hall, founded

about the commencement of the last century. The present neat and convenient edifice, erected in 1761, contains apartments for thirteen men and twelve women, who receive each £5 a year; also school-rooms, and an episcopal chapel. The annual income is £304, part of which is applied to the use of Hall's school, already noticed, and to some minor endowments. The Corporation almshouse, erected soon after the siege of Limerick, on ground anciently occupied by St. Nicholas's church, is adapted to the reception of 22 reduced widows, each having 40 shillings a year and the use of a garden. The corporation also pays certain annuities to the widows of aldermen and burgesses. St. George's Parochial Asylum, instituted by the late Rev. W. D. Hoare, accommodates 14 Protestant widows. Mrs. Villiers' almshouse, erected a few years ago, in pursuance of the will of Mrs. Hannah Yilliers, is a handsome Gothic structure of stone, forming three sides of a square; and is an asylum for 12 Protestant or Presbyterian widows, each of whom receives £24 Irish per annum; a preference is to be given to any descendant of the testatrix who may apply for admission. The widow of Aid. Craven founded an almshouse for poor Protestant widows; the building has been taken down; but 50 widows of the parishes of St. Mary, St. John, and St. Munchin annually receive £4 each; the remainder is divided at Christmas among the poor. The same lady also left £60, the interest of which is given to confined debtors and the poor of the city parishes. The widow of George Rose, Esq., deposited £800 in the hands of the dean and chapter, the interest to be distributed every Christmas equally among sixteen poor widows. The interest of divers sums given at various periods by the members of the Pery family, amounting to £17 per annum, is distributed among the poor of St. John's parish. St. John's parochial almshouse for seven poor Protestant widows is supported by subscriptions and by bequests of Mrs. Craven, Mrs. Crone, and the Earl of Ranfurly; and Mrs. Banks having bequeathed the sum of £8768. 12. 8. to trustees for charitable purposes, it has been apportioned to the Fever Hospital, the Female Orphan Asylum, the Lying-in Hospital, the House of Industry, the county Infirmary, and the Dispensary A Charitable Loan Fund, formed, in 1770, chiefly by subscriptions of the Pery family, has afforded accommodation to many thousands by loans of three guineas each. In 1810, the inhabitants subscribed the Jubilee Loan fund, amounting to £1200, which has since accumulated by the addition of interest: about £120 is lent weekly, in sums of not more than £4 each, which are repaid by weekly instalments. A Fund for the Encouragement of Industry was established in 1822, out of the surplus fund subscribed in England for the distressed Irish, the loans being limited to £6; the sums so issued in the year ending March 17th, 1836, amounted to £4200. 10., and the amount repaid with interest during the same period was £4500. 13. 11. A Charitable Pawn Office, under the title of the "Mont de Piète," similar to establishments of the same name throughout the continent, has been instituted by Matthew Barrington, Esq., with the view of allowing the poor small loans at low interest; the capital is raised by debentures, to be repaid with interest; and the profits of the institution are to be applied towards the support of Barrington's Hospital. The building, which

adjoins the hospital, is now almost complete; it is nearly circular, with a piazza, surmounted by a lofty and elegant dome and cupola, and has been erected at the sole expense of the founder. A company for granting annuities to widows, settlements for wives, and endowments for children, on payment of an annual premium, was established in 1806, under the title of the Munster General Annuity Endowment Association. An Asylum for the Blind, the house and chapel for which have been lately built, will accommodate 12 men and 12 women; a Magdalene Asylum, conducted by a committee of ladies, has been established on a small scale; a Mendicity Association is supported by voluntary contributions; and, in 1826, an Institution for the Relief of Sick and Indigent Room-keepers was formed by a subscription of several hundred pounds: there are also a Savings' Bank and a Mechanics' Institute.

Limerick anciently contained two Augustinian monasteries, one of regular canons, and the other of hermits: the regular canons had another house in the contiguous parish of Mungrett, which was destroyed by the Danes in 1107. In 1227, a Dominican friary was founded in the city by Donogh Carbragh O'Brien, Prince of Thomond, which became a place of great magnificence, and was the burial-place of various prelates and other eminent men: part of the walls still exists, and the cemetery formed the garden of the Presentation convent. There were also a Franciscan convent, founded by William Fion de Burgo; a house of canonesses of the order of St. Augustine, founded in 1171, by Donald O'Brien, King of Limerick, and a house of the Knights Templars; but no remains of these buildings are now discernible. Its military antiquities consist of the ruins of the fortress called King John's Castle, at the end of Thomond bridge, comprehending the great gateway, defended by two massive round towers, and the outer walls, having similar defences, and presenting a fine relic of the military architecture of that remote period; of dilapidated portions of the walls and towers of the citadel nearly contiguous, in which the castle barracks have been erected; of various portions of the town walls, and of some of the outworks, especially a fort on the King's Island, north of the old town. There are also some remains of the celebrated Black Battery, close to which was the breach defended so heroically against William's army. In the rural parishes of the liberties are the ruins of several ancient forts. Of eminent natives were three prelates named Creagh, in the fifteenth century; Richard Creagh, D.D., R. C. Archbishop of Armagh in the reign of Elizabeth, who died in the Tower of London, in 1585; James Arthur, D.D., Professor of Divinity at Salamanca; James Nihell, M.D., the author of various medical treatises of considerable repute, born in 1705; John Fitzgibbon, Esq., an eminent lawyer, bom at Ballysheeda, within the liberties, in 1731; the Rev. James White, parish priest of St. Mary's, who published a short description of the county at large in 1764, and also compiled annals of the city, which were never published; John Martin, M.D., author of an essay on the Castle-Connell Spa; Daniel Hayes, Esq., who died at an early age in 1767, after displaying considerable poetic ability; Charles Johnston, who distinguished himself in the department of polite literature; the Rev. Joseph Ignatius O'Halloran, D.D., Professor of Philosophy and Divinity in the Jesuits' College at

Bourdeaux; Sylvester O'Halloran, Esq., the historian, his brother; Peter Woulfe, Esq., an eminent chymist and naturalist of the last century; Viscount Pery, who had filled the speaker's chair in the commons' house of parliament in Ireland; the Rt. Hon. John Fitzgibbon, Earl of Clare, and Lord High Chancellor of Ireland; John Ferrar, a bookseller and printer of Limerick, who was author of several respectable topographical works concerning Limerick, Dublin, and Wicklow; Timothy Collopy, distinguished as an historical and portrait painter; William Palmer, who also rose to some eminence as an artist under Sir Joshua Reynolds, but died at an early age; and Edward Fitzgerald, Esq., for some time editor of the Pilot Newspaper, in London. Limerick confers the titles of Earl and Viscount on the family of Pery.

LIMERICK (LITTLE), county of WEXFORD.—See KILKEVAN.

LISBELLAW, a village, in a detached portion of the parish of CLEENISH, barony of TYRKENNEDY, county of FERMANAGH, and province of ULSTER, 3½ miles (E. S. E.) from Enniskillen, on the road to Clogher; containing 45 houses and 242 inhabitants. Tradition states that on a hill above the village a battle was fought between some of the troops of King William and James II., when the latter were defeated. The Lisbellaw estate was the property of the late Earl of Rosse, on whose demise the title became extinct, and the property passed to the Rev. Grey Porter, the present proprietor. The village is picturesquely situated amidst conical-shaped hills, in a highly cultivated district, and in the vicinity of Lough Erne: it has a penny post to Enniskillen. The inhabitants are chiefly employed in weaving linen and making mats from bulrushes; and there are corn-mills with drying-kilns attached. Fairs are held on May 11th, June 20th, July 20th, Aug. 18th, Oct. 12th, Nov. 11th, and Dec. 23rd, chiefly for cattle and pigs: those in May and November are much frequented for hiring servants. Petty sessions are held on alternate Saturdays; and a baronial court was formerly held, but has been discontinued: here is a station of the constabulary police. The church, or chapel of ease to the parochial church of Cleenish, is a neat edifice, built in 1764 by Lord Rosse, who was interred in a vault beneath. The R. C. chapel is a large plain building, attached to the district of Enniskillen. Here are also a meeting-house for Presbyterians of the Seceding Synod (of the second class), built on a site given by the late Sir R. Hardinge; and a small meeting-house for Methodists. A school, formerly in connection with the Kildare-place Society, but now supported by the parents of the children, is held in a commodious house, which also contains apartments for the master. In the vicinity of the village are several ancient raths or forts; and on a finely wooded island in Lough Erne, connected by a causeway with the main land, is Bellisle, the ruined seat of the late Earl of Rosse.

LISBUNNY, or LISBONEY, a parish, in the barony of UPPER ORMOND, county of TIPPERARY, and province of MUNSTER, 1 mile (S.E.) from Nenagh, on the mail road from Dublin to Limerick; containing 1442 inhabitants, and comprising 4178 statute acres. Here is an extensive flour-mill, worked by superior machinery, the produce of which is in great demand. It is a rectory and vicarage, in the diocese of Killaloe, forming part of the

union of Kilmore: the tithes amount to £323. 1.6½. In the R. C. divisions it is part of the union or district of Nenagh. There are some remains of the old church, adjacent to which are the ruins of a castle.

LISBURN, an unincorporated borough, market-town, and parish, partly in the barony of UPPER MASSAREENE, county of ANTRIM, and partly in the barony of UPPER CASTLEREAGH, but chiefly in that of LOWER IVEAGH, county of DOWN, and province of ULSTER, 6 miles (S.W.by S.) from Belfast, and 73 (N.) from Dublin; containing 13,249 inhabitants, of which number, 5218 are in the borough, 5941 in that part of the parish which is in the county of Down, and 2090 in that which is in the county of Antrim. This place was, in the reign of Jas. I. and long after, called Lisnegarvey; and though now a populous and flourishing town, it was at that time a very inconsiderable village. Its rapid increase in population and importance may be attributed to Edward, Viscount Conway, to whom, in 1627, Charles I. granted the remainder of the manor of Killultagh (a portion of which had been previously given by Jas. I. to his ancestor, Sir Fulk Conway), who, on obtaining possession of this grant, built a castle here, which became the head of the manor. The same grant conferred the privileges of courts leet and baron, view of frank pledge, manorial courts for debts not exceeding £2, a court of record every three weeks for sums not exceeding £20, a weekly market, and two annual fairs. Soon after the erection of the castle, some English and Welsh families were induced by the proprietor to settle here, and a town consisting of more than fifty houses soon arose. On the breaking out of the war in 1641, a body of 1000 men assembled and preserved the town for some time from the attempts of the insurgents, and held their detached parties in check 5 but on the 28th of November in that year, the garrison consisting only of five newly raised companies and Lord Conway's troop of horse, the insurgent army commanded by Sir Phelim O'Nial, Sir Conn Magennis, and General Plunket, on their march to Carrickfergus, advanced to attack the town. Sir Arthur Tyringham, however, arriving with a small reinforcement, and being aided by Sir George Rawdon, repulsed the columns of the enemy as they successively advanced to the assault, and by a galling fire from the streets committed great slaughter among them. At nightfall further reinforcements arrived from Carrickfergus and Belfast; and the insurgents despairing of success, set fire to the town, which in a few hours was reduced to ashes; a sanguinary conflict being maintained in the burning town till nearly midnight, when the insurgents were finally put to flight, leaving behind them a number of slain equal to three times the entire number of the garrison, of whom only from 20 to 30 were killed. In 1644, General Monroe made an attempt to obtain possession of the town, but was frustrated by the vigilance and resolution of the garrison; and on the 6th of December, 1648, that general, with the Scottish forces under his command, was signally defeated on the plains of "Lisnegarvey," by Col. Venables and Sir Charles Coote, two of Cromwell's commanders, to the former of whom the castle was surrendered in 1650. On the landing of the Duke of Schomberg, near Bangor, in 1689, a considerable body of forces in the interest of Jas. II. assembled at this place, but afterwards abandoned it without any attempt for its defence, and

Wm. III. passed through the town shortly before the battle of the Boyne. Chas. II., to reward the fidelity of the inhabitants to his father and to himself, had erected the church of Lisburn into a cathedral for the united dioceses of Down and Connor, and had granted the townsmen the privilege of sending two representatives to the Irish parliament; but what more especially contributed to the improvement and commercial importance of the town was the settlement here, after the revocation of the edict of Nantz, of many Huguenot families, who introduced the manufacture of linen, and brought with them improved machinery from Holland. The skill and industry of these new settlers were liberally encouraged by the government, which granted large sums of money for the erection of suitable buildings for carrying on the manufactures, &c., and, by giving an example to others engaged in the same trade, soon raised the quality of the manufactures to a degree of excellence previously unknown. In 1707, the town and castle were burned to the ground; the latter has never been rebuilt, but the present town soon arose from the ruins of the former, and gradually increased in extent; it has been greatly improved at various times, and especially within the last few years by the spirited exertions of the agent of the Marquess of Hertford, who is owner in fee of the whole town, and of a considerable part of the surrounding country; and it is now one of the handsomest inland towns in the province of Ulster.

The town is situated on the north-western bank of the river Lagan, which separates the counties of Antrim and Down, and on the high road from Dublin to Belfast: it consists principally of one long irregular line of street, extending nearly from east to west, from which several smaller streets branch off; and contains, according to the last census, 992 houses, of which 675 are roofed with slate, and the remainder with thatch; all the houses in the principal streets are well built, and amply supplied with excellent water conveyed by pipes from works in the neighbourhood. The great terrace of the castle, which is still remaining, has been, made an agreeable promenade; it is sheltered from the north by Castle-street, and is kept in the best order at the expense of the Marquess of Hertford. On the opposite side of the river is a small suburb, not included in the ancient limits of the borough, but within the parish and the new electoral boundaries. A new line of road has been made at a great expense at the entrance from Dublin on the south-west, and also at the entrances from Belfast and Armagh, by which the town has been much improved. The manufacture of linens and cambrics, which are sold in their brown state every market day at the linen-hall, a neat and commodious building erected for the purpose, is still carried on to a considerable extent, and maintains its high reputation for the superior quality of these articles; and the diapers and damasks of this place have long been distinguished for their unrivalled beauty of pattern and fineness of texture. On a small island in the river Lagan are extensive chymical works for the preparation of acids, chlorides, &c., for the supply of the several bleach-yards, of which some of the largest in the kingdom are adjacent to the town, the principal being at Lambeg, Colin, Seymour Hill, Suffolk, and Chrome Hill, where 189,000 pieces are annually bleached and finished, principally for

the London market. There are also extensive establishments for the printing, bleaching, and dyeing of muslins; and near the town are an extensive thread manufactory and a large flour-mill. The trade is much facilitated by the Lagan navigation between Lough Neagh and Belfast, which joins the river Lagan a little above the town, by which, with the aid of several collateral cuts, the navigation is continued to Belfast. The market is on Tuesday, and is the largest and best in this part of the country for every description of provisions; it is also much frequented on account of the quantities of linen and other articles which, in addition to its supply of provisions, are brought for sale; there is a cattle market on the same day. The fairs are annually held on July 21st and Oct. 5th, and are chiefly for horses, cattle, sheep, lambs, and pigs, of which the supply is very large. The market-house is a handsome building surmounted by a cupola, and, in addition to the accommodation it affords to the market, contains a suite of assembly-rooms. There are also very extensive shambles, corn-stores, sheds, and weigh-houses, erected by the proprietor of the town, and well-enclosed market-places for cattle, sheep, and pigs.

By the charter of Chas. II. conferring the elective franchise, the inhabitants not being a body corporate, and consequently having no municipal officer, the seneschal of the manor of Kilultagh was appointed returning officer for the borough; and the right of election was vested in the inhabitants generally, every pot-walloper being entitled to vote; but by an act of the 35th of Geo. III., cap. 29, it was restricted to the £5 householders, of whom, previously to the late act for amending the representation, there were only 141, and of these only 81 were qualified to vote. By the 2nd of Wm. IV., cap. 88, the right of election was confirmed in the £5 householders; and the boundary of the borough, which was very indistinct, was enlarged and clearly defined, and now comprises an area of 1325 acres, the limits of which are minutely described in the Appendix. The number of voters registered up to March 1st, 1836, was 134; the seneschal is still the returning officer. Manorial courts are held by the seneschal every third Wednesday, at which debts to the amount of 40s. are recoverable; and there is a court of record, with jurisdiction to the amount of £20 late currency. Courts leet are also held twice in the year, when a leet grand jury is sworn, by whom a petty constable is appointed for each of the 17 constablewicks into which the manor is divided; presentments for payment of salaries, repairs of roads, and other works are made; and all the municipal functions of the borough are exercised. Petty sessions are also held in the town every Tuesday; and here is a station of the constabulary police. A large and handsome edifice now used as the court-house of the manor, and for holding the petty sessions and other public meetings, was originally built and supported by Government as a chapel for the Huguenot emigrants, whose descendants having attached themselves to the Established Church, the minister's stipend has been discontinued, and the building appropriated to the above purposes. The manor gaol of the borough, under the custody of the marshal of the manor court, has, since the 7th of Geo. IV., been disused as a place of confinement, and is now used as a place of custody for goods attached by the court till bailed.

The parish, which is also called Blaris, comprises, according to the Ordnance survey, 10,697 statute acres, of which 2S27¼ are in the barony of Upper Massareene, county of Antrim, and 3064 in Upper Castlereagh, and 4805¼ in Lower Iveagh, county of Down. The lands are very fertile, and the system of agriculture is highly improved; for the last twenty years, wheat has been the staple crop, and oats, formerly the principal produce, are now grown only for the sake of a due rotation of crops. The Maze race-course, described in the article on Hillsborough near which town it is situated, is in this parish. The surrounding scenery is enlivened by numerous gentlemen's seats, among which are Ballymacash, the residence of Edw. Johnson, Esq.; Brookhill, of James Watson, Esq.; Larchfield, of Wm. Mussenden, Esq.; Lambeg House, of Robert Williamson, Esq.; Seymour Hill, of Wm. Charley, Esq.; Chrome Hill, of Richard Niven, Esq.; Ingram Lodge, of J. Richardson, Esq.; Suffolk, of the late J. M<sup>c</sup> Cance, Esq.; and Colin, of Matthew Roberts, Esq.; besides many other elegant houses near the town. The living is a rectory, in the diocese of Connor, and in the patronage of the Marquess of Hertford. The tithes amount to £700: there is a glebe-house but no glebe attached to the living. The church is a spacious and handsome building, with a tower, to which an octagonal spire was added in 1807, at the expense of the late Marquess of Hertford; a fine organ has been presented to it by the present Marquess; and in its improvement considerable sums have been expended, including a recent grant of £256 from the Ecclesiastical Commissioners. It contains a handsome monument to Lieut. Dobbs, a native of the town, who was killed in an engagement with Paul Jones off this coast; and an elegant monument has recently been erected at the expense of the bishop and clergy of the diocese, to the memory of the celebrated Dr. Jeremy Taylor, Bishop of Down and Connor, who died here in 1667, and was buried in a vault in the church of Dromore, which he had built. In the churchyard are several monuments to many of the Huguenots who settled here under the patronage of Wm. III. and Queen Anne. It is the cathedral church of the united dioceses of Down and Connor; the visitations are held in it, and all the business belonging to the see is transacted in the town. There are no chapels of ease within the parish, but divine service is performed in the school-houses of Newport, Maze, and Broomhedge, in rotation. In the R. C. divisions the parish is the head of a union or district, also called Blaris, comprising the parishes of Lisburn and Hillsborough, in each of which is a chapel. There is a meeting-house for Presbyterians of the Synod of Ulster, of the first class, also two for Wesleyan Methodists, and one for the Society of Friends.

To the north of the town is the Ulster Provincial School for the Society of Friends, founded in 1794 by Mr. John Handcock, who bequeathed a sum of money for the erection of the premises; 50 children, who are eligible at eight years of age and remain till fourteen, are boarded, clothed, educated, and apprenticed; each scholar pays £3.12. per annum, and the remainder of the expense, which averages about £14 per annum each, is defrayed by contributions from the society. A free school for boys was founded in 1810, and aided by the Association for Discountenancing Vice; and there is a similar school for girls, built and supported by



subscription: the late George Whitla, Esq., bequeathed £100 to each, the interest of which is applied in procuring clothing for some of the poorest children. There are also two other schools for both sexes, one of which is aided by the same society, and the other is supported by subscription. An infants' school, also supported by subscription, was established in 1832, and a building was erected for its use at an expense of £120, towards defraying which the Marquess of Hertford contributed £50. The number of boys on the books of these schools is about 400, and of girls, 300; and in the private pay schools are about 360 boys and 240 girls. An almshouse for eight poor women was founded under the will of Mr. Williams, in 1826; and six almshouses, for as many poor widows, were also founded by a member of the Trail family, and are now wholly supported by William Trail, Esq.; they were rebuilt on a more convenient site in 1830, at the expense of the Marquess of Hertford. The several charitable bequests amount in the aggregate to £2750, invested in government securities, the interest of which sum is distributed in winter among the poor, according to the wills of the respective donors. A Humane Society for the restoration of suspended animation has been established here; and in an airy part of the town is situated the County Infirmary, supported equally by subscriptions and grand jury presentments. On the White Mountain, about two miles to the north of the town, are the ruins of Castle Robin, erected by Sir Robert Norton in the reign of Elizabeth; the walls now remaining are 84 feet long, 36 feet wide, and 40 feet high, and near them is a large mount. Among the distinguished individuals born here may be noticed Dr. Edw. Smith, Bishop of Down and Connor, in 1665. Lisburn confers the titles of Earl and Viscount on the family of Vaughan.

LISCANOR, a village, in the parish of KILMACREHY, barony of CORCOMROE, county of CLARE, and province of MUNSTER, 4 miles (w.) from Ennistymon, on the northern side of the bay of the same name on the western coast; containing 77 houses and 506 inhabitants. The bay being exposed to the violence of the Atlantic, and having a rocky and dangerous shore, a pier was built at this place a few years since, by the late Fishery Board, for the protection and encouragement of the small craft employed in the fishery of the bay, to which, as well as to vessels engaged in general trading, it affords great shelter and accommodation, although it has been several times injured by the sea. Excellent lobsters, small turbot, and a variety of other fish are taken in the bay. Here are a constabulary police station, and a detachment from the coast-guard station at Freagh Point. Over the estuary of the river Inagh, in the vicinity of the village, a handsome bridge is now in course of erection, consisting of three elliptic arches, each of 45 feet span, connected by a causeway or embankment, 160 feet in length, with three smaller arches on the south side for the passage of superfluous water; the total length of the roadway, including an embankment at each end of the bridge, is 507 feet. Of the estimated expense, £4200, the Board of Public Works, under whose superintendence it is being erected, has contributed £2222; the remainder being defrayed by the county. In the R. C. divisions, this village gives name to a district, which comprises the parishes of Kilmacrehy and Killaspuglenane, and contains the

chapels of Liscanor in the former and Cahirgal in the latter parish: that of Liscanor is a large plain building. Near the village are the ruins of an ancient castle, consisting of a large square tower: it was formerly of great strength, and was the residence of the O'Conors, —See KILMACREHY.

LISCARROL, a parish, in the barony of ORRERY and KILMORE, county of CORK, and province of MUNSTER, 4½ miles (W. N. W.) from Buttevant, on the road to Newcastle; containing 2046 inhabitants, of which number, 666 are in the village. This place is distinguished for the remains of its ancient castle, of which the foundation is by some attributed to the followers of Strongbow, and by others to John, Earl of Morton, afterwards King of England. In 1641, the castle was garrisoned by Sir Philip Perceval, and so strongly fortified that it maintained a resolute defence for thirteen days against Gen. Barry, by whom it was besieged with an army of 7000 foot and 500 horse, with a train of artillery, and to whom it surrendered on honourable terms. The delay occasioned by the siege allowed Lord Inchiquin to assemble a force of 2000 foot and 400 horse, with which he attacked and defeated the Irish in the neighbourhood of the castle, which was retaken and restored to Sir Philip. In 1644, the Irish having made prisoners several of the garrison who were without the walls, threatened to put them to death unless the fortress surrendered, on which Raymond, the constable, sallied out with a party of his men, put the Irish to flight, and recovered the prisoners; but the castle, though well prepared for defence, surrendered in the year following to Lord Castlehaven without opposing any resistance. The village is pleasantly situated in a valley, and contains 120 houses, which are mostly thatched. A barrack for two officers and 64 non-commissioned officers and privates was built in the vicinity, in 1821; the establishment was kept up for about four years, but the buildings are now occupied by labourers. Fairs are held on the 25th of March, 1st and 31st of May, Aug. 31st, Oct. 21st, and Nov. 29th, chiefly for cattle and pigs; a constabulary police force is stationed here; manorial courts are held occasionally, with jurisdiction extending to 40s., and petty sessions on alternate Thursdays.

The parish comprises 3855 statute acres, as apportioned under the tithe act; the land in general is good and chiefly in pasture. Limestone is quarried both for agricultural purposes and for building. The principal seats are Altamira, the residence of W. Purcell, Esq., a handsome mansion in an extensive and richly planted demesne; and High Fort, of R. Purcell, Esq., M. D., distinguished for the gallant defence made by its then proprietor, the late Sir John Purcell, against a midnight attack by nearly 20 robbers, whom, though armed only with a case knife, he entirely repulsed; in consideration of which intrepid conduct he obtained the honour of knighthood. Sally Park, the property of Geo. Bond Lowe, Esq., is now in ruins. The living is a vicarage, in the diocese of Cloyne, united to that of Kilbrin, together forming the union of LiscarroL in the patronage of the Bishop; the rectory is impropriate in C. D. O. Jephson, Esq. The tithes amount to £254, which is equally divided between the impropriator and the vicar; the vicarial tithes of the benefice amount to £547. The church is at Ballygraddy, on the border of

the parish of Kilbrin. In the R. C. divisions the parish is the head of a union, comprising also the parish of Churchtown or Bruhenny; the chapel, an old building, is about to be repaired and enlarged; there is also a chapel at Churchtown. About 50 children, are taught in a national school; and there are two private schools, in which are about 200 children. There are very considerable remains of the ancient castle, which was a quadrangular building, 240 feet long and 120 feet wide, enclosed with walls 30 feet high and defended with two square and four round towers of great strength, parts of which are still remaining. Near the barracks are some remarkable fissures in the limestone rock; about a mile from the town is a fissure of great depth, called Kate's Hole, which is now closed up; and at Coolbane, to the west of it, is a large rath, now neatly planted, where it is said 17 of the relatives of Garret Fitzgerald, of the house of Desmond, killed in the siege of the castle, were interred.

LISCARTIN, a parish, in the barony of LOWER NAVAN, county of MEATH, and province of LEINSTER, 2½ miles (N. W.) from Navan, on the river Blackwater, and on the mail road from Dublin to Enniskillen; containing 229 inhabitants. It comprises 1188 statute acres, as apportioned under the tithe act, of good quality and chiefly in tillage. Liscartin castle, supposed to have been originally a monastic building, was the birth place of the first Lord Cadogan, to which family it still belongs; part of it now constitutes the residence of T. Gerrard, Esq., the proprietor of a large flour-mill in the vicinity; the outworks of the castle were considerable, and a gateway still remains, about 60 yards distant from the main building. Bachelor's Lodge, the neat residence of John Wade, Esq., is also in this parish. It is a rectory, in the diocese of Meath, forming part of the union of Ardraccan; the tithes amount to £69. 4. 7½. In the R. C. divisions also it is part of the union or district of Ardraccan, also called Boherneen.

LISCLEARY, or LISLEY COLERIGGE, a parish, in the barony of KERRICURRIHY, county of CORK, and province of MUNSTER, 2½ miles (W.) from Carrigaline, on the south side of the river Awinboy; containing 2804 inhabitants. It comprises 4217 statute acres, as apportioned under the tithe act, and valued at £4025 per ann., and is divided into two parts by the intervening parish of Carrigaline. The surface is undulating, and the soil in general good; besides lime, sea-weed and sand brought from Carrigaline are used for manure, and the system of agriculture is gradually improving. Limestone exists near the border of the adjoining parish of Killanully, but lies too deep for profitable working, especially as an abundant supply is obtained from that parish. The seats are Ballea Castle, the residence of F. Hodder, Esq.; and Rathfeen House, of T. Dorman, Esq. The living is a rectory and vicarage, in the diocese of Cork; the rectory constitutes the corps of the prebend of Liscleary in the cathedral of Cork, and the vicarage is held in sequestration by the Ecclesiastical Commissioners. Of the tithes, amounting to £210, five-ninths are payable to the prebendary and the remainder to the Commissioners. Divine service is regularly performed in the parochial school-house. In the R. C. divisions the parish forms part of the union or district of Ballygarvan and Douglas. The parochial

school is partly supported by the prebendary, and partly by the Cork diocesan association; and about 70 children are educated in a private school.

LISCOLEMAN, a parish, in the half-barony of SHILLELAGH, county of WICKLOW, and province of LEINSTER, 3 miles (E. N. E.) from Tullow, on the confines of the county of Carlow; containing 754 inhabitants. It comprises 2417 statute acres, as apportioned under the tithe act, including a small portion of bog: the state of agriculture is improving. The seats are Rath, the residence of J. Whelan, Esq., and Knoeklow, of Mrs. Brown. It is an impropriate cure, in the diocese of Leighlin, forming part of the union of Aghold; the rectory is appropriate to the dean and chapter. Of the tithes, amounting to £150, two-thirds are payable to the dean and chapter, and the remainder to the incumbent. In the R. C. divisions it forms part of the union or district of Clonmore.

LISDEEN, a village, in the parish of KILFIERAGH, barony of MOYARTA, county of CLARE, and province of MUNSTER, 2 miles (E.) from Kilkee, near the road from that place to Kilrush; containing 7 houses and 45 inhabitants. The population has considerably decreased since the increase of buildings at Kilkee. Fairs are held on May 7th, July 13th, Sept. 8th, and Dec. 17th. Here is the old R. C. chapel for the parish of Kilfieragh; and in the vicinity is a chalybeate spring, occasionally used for medicinal purposes.

LISDOONVARNA, county of CLARE.—See KILMOON.

LISDOWNEY, a village, in the parish of AHARNEY, barony of GALMOY, county of KILKENNY, and province of LEINSTER, 3 miles (S.) from Durrow, on the road to Kilkenny; containing 28 houses and 162 inhabitants. It is situated on the confines of Queen's county, and contains the chapel giving name to the R. C. union or district, which latter comprises the parishes of Aharney, Sheffin, Bailee, and Coolcashin, and parts of Rathbeagh and Grange.

LISGENAN, or GRANGE, a parish, in the barony of DECIES-within-DRUM, county of WATERFORD, and province of MUNSTER, 5 miles (E.) from Youghal, on the river Licky, and near the coast; containing 2195 inhabitants. It comprises 5689 statute acres, as apportioned under the tithe act: sea-weed, which is obtained in great abundance at the Cove, is used for manure. In the cliffs here are some remarkable caves, and off the shore is Goats' Island. At Whiting bay is Grange Lodge, the occasional residence of Sir Rich. Musgrave, Bart, during the bathing season. It is a vicarage, in the diocese of Lismore, forming part of the union of Kinsalebeg; the rectory is impropriate in the Duke of Devonshire. Of the tithes, amounting to £600, two-thirds are payable to the impropriator, and the remainder to the vicar. In the R. C. divisions it forms part of the union or district of Ardmore, and has a small chapel. About £20 children are educated in three private schools.

LISGOOLD, a parish, in the barony of BARRYMORE, county of CORK, and province of MUNSTER, 6¾ miles (S. S. E.) from Rathcormac, on the road from Middleton to Fermoy; containing 893 inhabitants. It comprises 6981 statute acres, as apportioned under the tithe act, and valued at £4688.15. per annum: the soil is poor, and the state of agriculture is rather backward. The beautiful glen of Bally-Edmond contains some fine plantations,

and is traversed by the river Curra in its course to Middleton. Fairs are held at Lisgoold on May 1st, June 24th, Nov. 1st, and Dec. 21st. The living is a vicarage, in the diocese of Cloyne, united prior to any existing record to the rectories and vicarages of Ballintemple and Imphrick, the rectory of Ballycaraney, and two-thirds of the rectory of Kilcreden, together constituting the union of Lisgoold and the corps of the precentorship of the cathedral of Cloyne, in the gift of the Bishop: the rectory is impropriate in G. Lukey, of Middleton, Esq. The tithes amount to £201. 15. 6½., of which £118. 14. is payable to the impropriator, and the remainder to the incumbent; the entire tithes of the benefice amount to £977. 3. 5½. There is a glebe of 19a. 2r. 23p. The church, towards the erection of which the late Board of First Fruits contributed £500, was built in 1788. With the exception of Lisgoold and Ballycaraney the parishes of the union are detached at a considerable distance from each other. In the R. C. divisions Lisgoold gives name to the union or district, which also comprises the parishes of Ballycaraney, Templeboden, and Templencarrigy: the chapel is at Lisgoold.

LISGRIFFIN.—See

BUTTEVANT.

LISKEEVY, a parish, partly in the barony of KILMAIN, county of MAYO, but chiefly in that of DUNMORE, county of GALWAY, and province of CONNAUGHT, 6¾-miles (N. W.) from Tuam, on the road to Claremorris and Mayo; containing 2806 inhabitants. It comprises a large quantity of bog, the whole of which is easily reclaimable from the abundance of limestone gravel found in the vicinity. The river Clare runs through it, and in some places has a depth of 40 feet. It is a vicarage, in the diocese of Tuam, forming part of the union of Tuam; the rectory partly constitutes the corps of the deanery, and is partly appropriate to the provost and chapter of Tuam. The tithes amount to £147. 16. 1¾., of which £125. 11. 5½. is payable to the dean, provost, and chapter, and the remainder to the vicar. In the R. C. divisions it forms part of the union or district of Adre-goole, and has a chapel at Milltown. About 220 children are educated in three private schools.

LISLEE, a parish, in the barony of IBANE and BARRYROE, county of CORK, and province of MUNSTER, 10 miles (S.W.) from Bandon, on the southern coast; containing, with the village of Court-M<sup>c</sup>Sherry (which is separately described), 1786 inhabitants. This parish, which comprises 6250 statute acres, as applotted under the tithe act, is situated on the western side of the harbour of Court-M<sup>c</sup>Sherry; the land is in general good and chiefly under tillage, and, from the great facility of procuring sea manure at the "Broad Strand," is in some parts well cultivated. At Dunworley is a small bog overflowed by the sea; there are some quarries of slate of an inferior quality, but in the vicinity of Court-M<sup>c</sup>Sherry slate of superior quality and colour is obtained. The seats are Court-M<sup>c</sup>Sherry, the residence of J. Leslie, Esq., beautifully situated on the harbour and sheltered by a well-planted eminence; Sea Court, of H. Longfield, Esq.; Butlerstown, of Jonas Travers, Esq.; and the glebe-house, of the Rev. J. Stewart. The seneschal of the Earl of Shannon has the power of holding a court baron here for the recovery of debts not exceeding 40s. late currency, which has merged into that of Timoleague, where the courts are now held

The living is a vicarage, in the diocese of Ross, episcopally united in 1705 to the rectory of Kilsillagh, together constituting the union of Lislee, in the patronage of the Bishop: the rectory is impropriate in the Earl of Shannon. The tithes amount to £749. 2. 6., of which £203. 13. is payable to the impropriator, and the remainder to the vicar; the entire tithes of the benefice amount to £588. 3. 8. The glebe comprises 42 acres, of which 10 were purchased by the late Board of First Fruits; the glebe-house was built in 1813, by a gift of £100 and a loan of £750 from the same Board. The church is a neat edifice in the early English style, with a square tower, erected in 1830 at the expense of the parish, aided by a loan of £900 from the Board. In the R. C. divisions this parish forms part of the union or district of Abbeymahon; the chapel, a large plain building, is at Butlerstown. Of the seven schools in the parish, in which during the summer about 300 children are educated, the parochial schools at Barreragh are partly supported by the incumbent, and, together with a school at Court-M<sup>c</sup>Sherry, built and supported by the Leslie family, and a Sunday school, are under his superintendence; there is a school held in the chapel yard at Butlerstown, under the patronage of the R. C. clergy: the remainder are private schools. There are several ancient circular mounds, or raths; that from which the parish is said to derive its name Lis-lee is a little to the west of the church, but the most extensive is on a hill about half a mile to the south. On a small peninsula in the bay of Dunworley, are the ruins of the castle of that name, having a very narrow entrance similar to that of the strong castle of the O'Driscols on Cape Clear; and on the cliffs called the "Seven Heads" is an old signal tower. Near Dunworley is a spring of very pure water, dedicated to St. Anne, and in several parts of the parish are springs strongly impregnated with iron. A little north of the Broad Strand are lofty cliffs composed of several distinct strata; the fourth from the surface is a soft ferruginous yellow rock, in which masses of iron ore are found, almost pure, and varying in size from 4oz. to nearly 1 cwt.

LISMAKEERY, or LISMACDIRY, a parish, in the barony of LOWER CONNELLO EAST, county of LIMERICK, and province of MUNSTER, 2¼ miles (S.) from Askeaton, on the road to Newbridge, and on the western bank of the river Deel; containing 1268 inhabitants. It comprises 1016 statute acres, as applotted under the tithe act, consisting chiefly of a light soil interspersed with limestone crags, and much encumbered with loose stones, presenting an uneven surface and bleak appearance, but is nevertheless generally productive, and on the banks of the Deel is even fertile. Altavilla, the handsome residence of T. G. Bateman, Esq., surrounded by a well-planted demesne, is finely situated on this river, at the south-eastern extremity of the parish. It is a rectory, in the diocese of Limerick, forming part of the union of Askeaton: the tithes amount to £180. In the R. C. divisions also it is included in the union or district of Askeaton. On an eminence near Altavilla are the ruins of the old church.

LISMALIN, a parish, in the barony of SLIEVARDAGH, county of TIPPERARY, and province of MUNSTER, 4½ miles (S. w.) from Callan; containing 1392 inhabitants. This parish, which is situated on the confines of the county of Kilkenny, comprises 4191 statute acres, as

applotted under the tithe act, and was anciently distinguished for its castle, of which there are still some portions remaining. It is a rectory and vicarage, in the diocese of Cashel, united to the prebend and vicarage of Crohane, and the rectories and vicarages of Modeshill and Mowney, together constituting the corps of the archdeaconry of Cashel, in the patronage of the Archbishop. The tithes of the union amount to £1047. 3.4.; the glebe comprises 33½ acres. The church is a neat edifice.

LISMATEIGUE, a denomination or reputed parish, in the barony of KNOCKTOPHER, county of KILKENNY, and province of LEINSTER, 3 miles (S.) from Knocktopher, on the road from Waterford to Kilkenny; containing 931 inhabitants. It anciently formed part of the possessions of the Abbey of Jerpoint; and comprises 2637 statute acres, of which the tithes, amounting to £100, are payable to the rector and vicar of Burnchurch, in the diocese of Ossory.



*Arms of the Bishoprick.*

LISMORE, a market and post-town (formerly a parliamentary borough), a parish, and the seat of a diocese, partly in the barony of CONDONS and CLONGIBONS, in the county of CORK, but chiefly in that of COSHMORE and COSHBRIDE, county of WATERFORD, and in the province of MUNSTER, 34 miles (S. S. W.) from Waterford, and 109½ (S.W.byS.)

from Dublin, on the mail-coach road from Waterford to Cork; containing, with the post town of Cappoquin (which is separately described), 14,938 inhabitants, of which number, 2894 are in the town of Lismore. This place, called anciently Dun-sginne, from an old fortification to the east of the town (now called the Round Hill), to which, on his expulsion from Rathenin by King Blathmac, in 631, St. Carthagh fled for shelter, derived its present name, signifying "a great house or village," from a monastery founded here by that saint, which subsequently became a celebrated seat of learning and the head of a diocese. St. Carthagh, who died in 638, and was interred in his own church, was succeeded by St. Cataldus, afterwards Bishop of Tarentum, in Italy, whose successors were indifferently styled abbots or bishops; and the school, which was attended by numbers not only from the neighbouring districts, but also from remote countries, was in the zenith of its reputation about the commencement of the 8th century. The establishment continued to flourish; and such was the fame of this place, that not less than 20 churches were founded in its immediate vicinity; but in 812 it was plundered by the Danes, who, from that period till 915, five times repeated their devastations. In 978 the town and abbey were burned by the Ossorians; in 1095 the town was destroyed by an accidental fire, and in 1116, 1138, and 1157 both the town and the monastery suffered from conflagration. Hen. II., after landing at Waterford, marched to this place, where he was met by the chiefs of Munster, who with the archbishops, bishops, and abbots of Ireland swore allegiance to him, and gave him a charter confirming the kingdom of Ireland to him and his heirs for ever. While here the

king chose a site, and gave the necessary orders for the erection of a fortress for its defence. In 1173, Raymond Le Gros, with the English army, marched to this place with the plunder they had taken in Ophaly; and after ravaging the city and neighbourhood, proceeded on his route to Dungarvan. A castle was erected here, in 1185, by John, Earl of Morton, and Lord of Ireland; but four years afterwards it was taken by the Irish, who put Robert de Barry, the commander, and the whole of the garrison to the sword; it was, however, soon afterwards rebuilt by the king, and for many ages continued to be the residence of the bishops of the see, till Miler Magrath, archbishop of Cashel and bishop of Lismore, in 1518, granted the manor and other lands to Sir Walter Raleigh, from whom, with the rest of his possessions, they were purchased by Sir Richard Boyle, afterwards created Earl of Cork. The castle was greatly strengthened and improved by the Earl, who built three other forts in the neighbourhood, one of which was at the park, one at Ballygarran, and the third at Ballyinn; he also obtained a charter of incorporation for the town, and the grant of a market and fairs. At the commencement of the war in 1641, the castle was besieged by a force of 5000 Irish under Sir Rich. Belling, but was bravely defended by the Earl's son, Lord Broghill, who compelled them to abandon the attempt. In 1643, a party of 200 insurgents, in retaliation for the destruction of Clogheen by the garrison of this place, entered the town and burned most of the thatched houses and cabins, killed 60 of the inhabitants, and carried off several prisoners; and in July of the same year, Lieut.-Gen. Purcell, commander-in-chief of the insurgent forces, at the head of 7000 foot and 900 horse, with three pieces of artillery, marched to Cappoquin, where he remained for four days laying waste the adjacent country; and being there joined by Lord Muskerry, he advanced to besiege the castle of Lismore. After a week's siege, a cessation of arms was mutually agreed on, and the assailants immediately retired; but the castle suffered great injury during this war, and in 1645, being burned by Lord Castlehaven, it was reduced almost to a ruin, and the town became a neglected village, consisting only of a few miserable cabins. In 1686, the Earl of Clarendon, on his progress through Munster, passed a night in this castle, which was also visited by Jas. II., in 1689; and in 1785 the Duke of Rutland, Lord-Lieutenant of Ireland, held a council in the castle, from which he issued several proclamations. The castle, with all its lands and other property, descended from the Earls of Cork and Burlington, by marriage, to the ancestor of his Grace the Duke of Devonshire, who is the present proprietor.

The town, which has been greatly improved by the late and present Duke, is romantically situated on the summit of a steep eminence, rising to the height of 93 feet from the southern bank of the river Blackwater, over which is a fine bridge of stone, erected by the late Duke of Devonshire at an expense of £9000, and of which the central arch has a span of 100 feet. Some new streets have been made: the total number of houses, in 1831, was 366, of which several are neat and well built; the place has a cheerful and thriving appearance. The castle, restored by the late Duke in 1812, forms an imposing object, rising majestically from the elevated bank of the river, and occupying the

verge of a precipitous cliff, partly clothed with wood and towering above the foliage which conceals its base. The approach is through an outer gateway, called the Riding House, from which a long avenue of stately trees, flanked with high stone walls, leads to the principal entrance through a lofty gateway tower, over which are the arms of the first Earl of Cork, into the square of the castle, of which several of the towers are still in their original state, though other portions of the building have been restored and embellished in a more modern style. The state apartments are spacious and very elegantly fitted up; the drawing-rooms are hung with splendid tapestry and paintings by the first masters. From the summits of the tower and the flat roofs of the building are magnificent views of the surrounding country; in front is the lofty mountain of Knockmeledown, rising above the range of hills extending eastward, from which a deep ravine thickly wooded and alternated with projecting masses of rugged rock appearing through the foliage, descends to the vale immediately below it, which is embellished with handsome, residences and rich plantations; and near its apparent extremity is seen the town, of Cappoquin, with the spire of its church and its bridge of light structure over the river. In the grounds are some remarkably fine yew trees of great age, forming an avenue and assuming the appearance of cloisters. The trade is very inconsiderable; but on the river, immediately below the castle, is an extensive salmon fishery, and during the season great quantities of fish are taken, which are packed in ice, and exported to Liverpool and to other distant ports. The Blackwater affords great facility of commerce with the port of Youghal; the navigation has been extended from the point to which the tide reaches, about a mile to the east, up to the bridge by a canal constructed at the expense of the late Duke, by means of which corn and flour are exported, and timber, iron, coal, and miscellaneous articles are imported in lighters plying between this place and Youghal. There are no stated market days: the fairs are on May 25th, Sept. 25th, and Nov. 12th; and there is a constabulary police station.

By charter of Jas. I., granted in 1613 to Sir Richard Boyle, first Earl of Cork, the town, with the circumjacent lands within a mile and a half round the parish church, was made a free borough; and the corporation was directed to consist of a portreeve, free burgesses and commonalty. The charter also invested the corporation with the privilege of returning two members to the Irish parliament, which they continued to exercise till the Union, when the borough was disfranchised, and the £15,000 awarded as compensation was paid to the trustees under the will of the late Earl of Cork and Burlington, whose seneschal was the returning officer. Whether the officers of the corporation, nominated in the charter, were ever regularly chosen, cannot be ascertained; but it appears that few municipal functions were exercised, except by the seneschal of the manor, who still holds his court, at which debts not exceeding £10 are recoverable every third week; but since the Union the corporation has become virtually extinct. Petty sessions are held on alternate Wednesdays: the sessions-house is a spacious building, and there is also a bridewell.

The soil is in general fertile, and the lands alternately

arable and pasture, with very little waste, except roads and river, and a small quantity of bog; the system of agriculture, is improved. Limestone abounds in the southern parts of the parish, and towards the north is found in strata of great depth. Slate of good quality for roofing is quarried on the north side of the Blackwater and at Glenribben, and there are several other quarries, of which one near the bridge of Lismore has been worked for a long time; there is slate also on the side of Knockmeledown; and coarse clay slate; silicious rock, conglomerate, and sandstone are found in various parts. Iron, copper, and lead ores are frequently discovered, and have formerly been worked, but discontinued for want of fuel; a lead mine was discovered in 1836, a little below Cappoquin, near the navigable part of the Blackwater, on the estate of Mr. Usher, but it is not yet worked. The scenery abounds with features of grandeur and beauty; on the north, towards the county of Tipperary, the parish is bounded by a mountainous ridge, of which the highest point is the conical summit of Knockmeledown, 2700 feet above the level of the sea, commanding a magnificent and extensive prospect, embracing the rock of Cashel and its cathedral church; and the ocean, with the bays of Youghal and Dungarvan. On the summit of this mountain, Mr. Eccles, a writer on electricity, was buried in 1781, at his own request. Some very rich scenery is also observable on the roads to Clogheen and Cappoquin, about two miles distant; in various places deep ravines intersect the range of hills, and the whole of the adjoining district presents features of interest and variety. The principal seats are Tourin, the residence of Sir R. Musgrave, Bart., composed partly of an ancient castle, and commanding an extensive and picturesque view; Ballysaggartmore, of Arthur Keily, Esq., in an ample and tastefully planted demesne near the river, also commanding some fine views; Flower Hill, of B. Drew, Esq., a beautiful residence in the cottage style, surrounded by richly diversified scenery; Fort William, of J. Gumbleton, Esq., a handsome demesne on the opposite side of the Blackwater, in which a new house is now being erected by the proprietor; Glencairne, of Gervaise Bushe, Esq., a handsome residence beautifully situated; Ballygally, the occasional residence of G. Holmes Jackson, Esq.; Glanbeg, of G. Bennett Jackson, Esq.; Tourtain, of T. Foley, Esq.; Ballyinn, of P. Foley, Esq.; Ballyrafter, of M. Quinlan, Esq., M. D.; and Salterbridge, of A. Chearnley, Esq., beautifully situated in thriving plantations. At Ballyinn are some flour-mills.

The SEE of LISMORE, soon after the arrival of the English, was enlarged by the annexation of the ancient see of Ardmore. Bishop Felix, who succeeded to the prelacy in 1179, gave the church of St. John to the abbey of Thomas-Court, near Dublin; and from this time fierce disputes were carried on between the prelates of this see and the bishops of Waterford, which were frequently renewed and continued by several of his successors, till 1358, when, during the prelacy of Bishop Reve, the two sees were united, and continued to be held as one by Thomas Le Reve, bishop of Lismore and Waterford, and by his successors till the passing of the Church Temporalities' Act, in the 3rd and 4th of Wm. IV., when, on the decease of Dr. Bourke, both were annexed to the archiepiscopal see of Cashel, and the

temporalities became vested in the Ecclesiastical Commissioners. Lismore is one of the eleven dioceses which constitute the ecclesiastical province of Cashel: it includes the greater part of the county of Waterford and part of Tipperary, extending 38 miles in length and 37 in breadth, and comprising an estimated superficies of 323,500 acres, of which 92,000 are in Tipperary and the remainder in Waterford; the lands belonging to the see and its gross revenue are comprised in the return for the see of Waterford. The chapter consists of a dean, precentor, chancellor, treasurer, archdeacon, and the prebendaries of Tulloghorton, Dysart, Donoughmore, Kilrossanty, Modeligo, Kilgobinet, Seskinan, and Clashmore. There are five vicars choral, who were first instituted by Bishop Christopher about the year 1230, and are all appointed by the dean, who has a peculiar jurisdiction over the parishes of Lismore, Tallow, and Macollop during eleven months of the year, till inhibited by the bishop, a month before the episcopal visitation; he has also a right to appoint a registrar, and can grant licences under his own consistorial seal; the deanery, it is said, may be held by a layman. There are comprehended in the see the rural deaneries of Lismore, Whitechurch, Dungarvan, Carrick, Clonmel, and Cahir. The number of parishes in the diocese is 76, comprised in 43 benefices, of which 23 are unions of two or more parishes, and 20 single parishes; of these, 6 are in the patronage of the Crown, 26 in that of the Archbishop of Cashel, and the remainder in lay patronage. There are in the diocese 36 churches, and one other episcopal place of worship, and 15 glebe-houses.

In the R. C. divisions the diocese is united with that of Waterford, together forming one of the seven bishopricks suffragan to the archiepiscopal see of Cashel: it contains 65 chapels; the number of parochial benefices and clergy is stated in the account of the see of Waterford.

The cathedral church, dedicated to St. Carthagh, the only one remaining of the numerous ancient churches of this place, and now used as the parochial church, after being almost destroyed in the reign of Elizabeth by Edmund Fitzgibbon, called the "White Knight," was restored in 1663 at the expense of the Earl of Cork. It is a handsome structure, chiefly in the later English style, with a square tower surmounted by a light and elegant spire, which were added to it some few years since, when extensive alterations and repairs were made. The entrance is at the extremity of the south transept under a pure Norman arch of elegant design; the choir, in which the parochial service is performed, is embellished with windows of stained glass, executed by the late George M<sup>c</sup>Allister, of Dublin; and the bishop's throne and prebendal stalls are of oak richly carved. The only ancient monument now remaining is one to the family of Mac Grath, dated 1548, and very richly sculptured; there are some handsome tablets to the memory of the late Dean Scott, Archdeacon Ryan, J. H. Lovett, Esq., and to the families of Musgrave, Chearnley, and others. The economy fund, on an average of three years ending May 1831, amounted to £823. 10. 8. per ann., arising from the tithes of the parishes of Lismore and Macollop; it is appropriated to the payment of two preachers in the cathedral, who have respectively stipends of £80 and £65; to the curate of Cappoquin, whose stipend is £90, and to

the payment of salaries to the cathedral officers, and repairs.

The rectory of Lismore has been united from time immemorial to that of Macollop, and both are appropriate to the economy fund of the cathedral; the vicarage is also united to that of Macollop, and both are appropriate to the vicars choral, who have cure of souls. The tithes amount to £1969. 4. 7. for both parishes, which, with the exception of four townlands in the county of Cork, comprise about 60,000 statute acres; there is no glebe-house, but a residence for the Archdeacon. The R. C. parish is co-extensive with that of the Established Church; the chapel is a large and neat edifice, and there is a chapel also at Ballyduff. There are places of worship for Presbyterians in connection with the Synod of Ulster, of the third class, and for Wesleyan Methodists. About 650 children are taught in six public schools, of which the classical school is endowed with a house and £30 per ann. by the late Earl of Cork; two are partly supported by the Dean and Chapter and vicars choral, one of which is aided by a bequest of £17 per ann. from the late Mr. Magner, of Boston, in the United States; two by Sir R. Musgrave and Capt. Bushe, and one by the Duke of Devonshire. There are also 15 private schools, in which are about 700 children, and a Sunday school. Six almshouses were founded and endowed by the first Earl of Cork for decayed Protestant soldiers; and there are a fever hospital and dispensary. Mr. Lovett, in 1805, bequeathed £500 to the poor. At Kilbree are some remains of a castle built by King John, situated on an eminence commanding the Blackwater. There are vestiges of a double and single trench in this parish, the former, called *Rian-Bn-Padruic*, extending eastward from Knockmeledown, and twice crossing the river in its line towards Ardmore; and the latter from Cappoquin along the side of the mountains into the county of Cork. Halfway between Lismore and Cappoquin is a weak chalybeate water, and there is another between Lismore and Knockraeledown; there is also a very strong chalybeate spring near Glenmore. Near the church are two small caves, and one in the grove near the castle; there is also a cave at Ballymartin, through which flows a rivulet; there are numerous circular intrenchments in the parish, especially on both sides of the high road to Dungarvan and the mountains. Roger Boyle, first Earl of Orrery, and fifth son of Richard, first Earl of Cork, an eminent statesman and soldier; Robert Boyle, his brother, the celebrated natural philosopher; and Jonathan Henry Lovett, distinguished by his attainments in the Persian, Hindostanee, and Arabic languages, and who died off the Cape of Good Hope, in 1805, on his voyage from India, in the 25th year of his age, were natives of this parish. Lismore gives the titles of Baron and Viscount to the family of O'Callaghan.

LISMULLEN, parish, in the barony of SKRYNE, county of MEATH, and province of LEINSTER, 5 miles (S. S. E.) from Navan, on the mail road from Dublin to Enniskillen; containing 107 inhabitants. A house for Augustinian nuns was founded here in 1240 by Alicia, sister of Richard de la Corner, bishop of Meath, which existed until the Reformation: in the reign of Edw. VI., the buildings and part of the estates were granted to Thos. Cusack. The parish comprises about 1920 statute acres of good land, about two-thirds of which are in

tillage; good gritstone is quarried here for building, and copper is supposed to exist but has not yet been worked. Here is a station of the constabulary police. Lismullen Park is the seat of Sir Chas. Drake Dillon, Bart., on whose ancestor, John Dillon, and his heirs male, the dignity of a free baron of the Holy Roman Empire was conferred by the Emperor Joseph II., in 1782; the demesne which comprises about 200 plantation acres, contains some fine old timber. It is a chapelry, in the diocese of Meath, forming part of the union of Skryne: the tithes are included in the composition for Templecarn. In the R. C. divisions also it forms part of the union or district of Skryne or Skreen.

LISNADILL, a parish, partly in the baronies of ARMAGH and UPPER FEWS, but chiefly in that of LOWER FEWS, county of ARMAGH, and province of ULSTER, 2 miles (S. E.) from Armagh, on the road to Newtown-Hamilton; containing 7699 inhabitants. This parish comprises, according to the Ordnance survey, 18,556½ statute acres, of which 4468½ are in the barony of Armagh, 5824 in Upper Fews, and 8264 in Lower Fews. The land is remarkably good, and the system of agriculture in a very improved state. Limestone of excellent quality is quarried in several parts of the parish, chiefly for agricultural purposes. The principal seats are Beech Hill, the residence of T. Simpson, Esq.; Ballyards, of J. Simpson, Esq.; and Ballier, of J. B. Boyd, Esq. The weaving of linen for the manufacturers and bleachers of the surrounding district affords employment to many of the inhabitants; and there are two very extensive bleach-greens, in which, on an average, 56,000 pieces are annually finished for the English markets. The living is a rectory and perpetual curacy, in the diocese of Armagh; the rectory forms part of the union of Armagh, and the perpetual curacy was instituted under the provisions of an act of the 7th of Geo. III. The tithes amount to £650; and the stipend of the curate is £100, paid by the rector of Armagh, who is the patron; the curate has also the glebe-house, a handsome residence built by Primate Robinson, and 64 acres of glebe, purchased by the primate for the endowment of the living. The church is a spacious edifice in the later English style, with a square embattled tower erected by Primate Robinson in 1772, and has the arms of the founder over the entrance. In the R. C. divisions the parish is the head of a union or district called also Ballymacnab and Kilcluney, comprising the parishes of Lisnadill and Kilcluney, part of Mullaghbrack, and the district of Armaghbreague; there are chapels at Ballymacnab and Granemore, and a spacious and handsome chapel is now being erected in the parish. About 650 children are taught in six public schools, of which the parochial school is endowed with 7 acres of land by Primate Robinson, who also built the school-house; two are partly supported by the rector and curate, and one by Thos. Wilson, Esq.; there are also two private schools, in which are about 120 children, and five Sunday schools. The ancient church was destroyed in the war of 1641, but its extensive cemetery is still used. At Corran, in 1833, was found a cylindrical case of gold, containing many antique gems and ornaments, among which was a necklace of jet richly carved; it is now in the museum of J. Corry, Esq., of Armagh.

LISNAKILL, a parish, in the barony of MIDDLE-THIRD, county of WATERFORD, and province of MUNSTER, 4 miles (W. by S.) from Waterford; containing 667 inhabitants. It comprises 2462 statute acres, as apportioned under the tithe act; the soil is various, and, in the north-western extremity, slate of good quality for roofing was formerly quarried. At Whitfield was the seat of W. Christmas, Esq., the principal landed proprietor, but the mansion has lately been taken down. The living is a rectory, in the diocese of Waterford, united to part of the rectory of Kilmeaden, together constituting the corps of the treasurership of Waterford, in the patronage of the Bishop. The tithes amount to £160, and the glebe comprises rather more than 5½ acres; there is neither church nor glebe-house. About 130 children are taught in a school at Butlerstown, under the National Board. At the time of the Down survey there was an ancient castle at this place; and in a Danish fort, at no great distance, were found two curious earthen vessels, in one of which was a golden bracelet. At Whitfield, in a vast heap of stones, are two conical apartments built of stone, and supposed to have been used as tombs.

LISNARRICK, a village, in the parish of DERRY-VULLEN, barony of LURG, county of FERMANAGH, and province of ULSTER, 3½ miles (S.) from Kesh, on the road to Enniskillen; containing 171 inhabitants. It consists of three rows of irregularly built houses, disposed in a triangular form; and has fairs on Jan. 12th, on the 22nd of Jan., Feb., and March, April 5th, May 9th and 23rd, 22nd of June and July, and Oct. 15th, for general farming stock.

LISNASKEA, or LISNESKEA, a market and post-town, in the parish of AGHALURCHER, barony of MAGHERASTEPHANA, county of FERMANAGH, and province of ULSTER, 9 miles (S. E.) from Enniskillen, and 71 (N. E.) from Dublin, on the road to Enniskillen; containing 89 houses and 430 inhabitants. It consists chiefly of comfortable houses and shops, and contains a handsome market-house, corn and butter stores, a savings' bank, and a large hotel. From its proximity to Lough Erne, which reaches to Lake Head, within a quarter of a mile of the town, great facility is afforded for the conveyance of corn, butter, linen, and yarn, of which considerable quantities are supplied from the thickly inhabited islands on the lake, and sold in this market: it is stated that a short canal could be constructed at a moderate expense that would enable boats to come up to the town. The market is on Saturday, and fairs are held on the Monday before Easter, April 13th, Monday after Ascension, June 1st, and Oct. 10th, for general farming stock. The church, or chapel of ease to Agbalurcher, was rebuilt in 1814, at an expense of £369 British, defrayed by the parishioners; and in 1829 the late Board of First Fruits gave £450, and lent £50 for the erection of a glebe-house in the vicinity. The curate, who is appointed by the rector of Aghalurcher, has a stipend of £73. 16. 8., exclusively of the marriage fees, and the glebe-house, which is valued at £20 per annum. The R. C. chapel, called the Moate Chapel, stands on a hill near the town: it was built in 1814, at an expense of about £700: attached is a national school. In the town is a meeting-house for Primitive Methodists; also a school endowed by Major Leslie, with three acres of land and £14 per annum, an

infants' school, and a dispensary. In the vicinity are Green Hill, the residence of Major Irvine; Snow Hill, of J. D. Johnstone, Esq.; Fairview, of Alex. Robinson, Esq.; The Hill, of the Rev. M. Herbert; and the ruins of Castle-Balfour.—See AGHALURCHER.

LISRONAGH, a parish, in the barony of IFFA and OFFA EAST, county of TIPPERARY, and province of MUNSTER, 4 miles (N.) from Clonmel, on the road to Fethard; containing 981 inhabitants. It is bounded on the east by the river Anner, and comprises 2807 statute acres, as applotted under the tithe act. Quarries of limestone are worked chiefly for agricultural purposes and repairing roads, but from one of them large blocks are raised for building. Here is Kilmore, the old residence of the Bagwell family, now in a dilapidated state; the estate and the greater part of the parish are the property of John Bagwell, Esq., of Gleneonner. Lisronagh is a station of the constabulary police. The living is a rectory, in the diocese of Lismore, and in the patronage of the Bishop; the tithes amount to £230. 15. 4. There is no glebe-house, but there is a glebe of 15¾ acres. The church, towards the erection of which the late Board of First Fruits lent £750, is a neat edifice, completed in 1832. In the R. C. divisions the parish forms part of the union or district of Kilgrant, or Powerstown, and contains a chapel. In the parochial school, supported by subscription, about 30 children are educated; and there is a school of about 250 children under the superintendence of the parish priest.

LISSAN, or LISANE, a parish, partly in the barony of DUNGANNON, county of TYRONE, and partly in that of LOXJGHINSHOLIN, county of LONDONDERRY, and province of ULSTER, 3 miles (N. by E.) from Cookstown, on the road to Moneymore and on that from Omagh to Belfast; containing 6163 inhabitants. This parish, which is bounded on the north by the mountain of Slieve Gallion, comprises, according to the Ordnance survey, 24,684½ statute acres, including 147¾ in Lough Fea, and of which 12,917½ are in the county of Tyrone. The greater portion is in the manor of Ardtrea, belonging to the see of Armagh, and part is in the manor of Moneymore and the property of the Drapers' Company of London. In the war of 1641, the castle, which at that time was the property of the Staples family, to whom it was granted on the plantation of Ulster, was seized by Nial O'Quin for Sir Phelim O'Nial, who plundered the house of Sir Thomas Staples while rendezvousing at Moneymore castle, and compelled the men employed in his iron-works on the Lissan water to make pikes and pike-heads from the stores of their master. The land is mountainous and boggy; about one-third is under tillage and produces excellent crops, and the remainder affords good pasture; the system of agriculture is improved, and much of the bog is of valuable quality; limestone abounds and is extensively quarried for agricultural uses. The mountain of Slieve Gallion has an elevation of 1730 feet above the level of the sea; the surrounding scenery is strongly diversified and in some parts very picturesque. The principal seats are Lissan Park, the residence of Sir Thos. Staples, Bart., a noble mansion in an extensive demesne embellished with thriving plantations, an artificial sheet of water with cascades, and a picturesque bridge, built by the celebrated Dueart; Muff House, of the Rev. J. Molesworth

Staples; and Crieve, of W. Maygill, Esq. The linen manufacture is carried on to a great extent by the whole of the population, who combine it with agricultural pursuits. The living is a rectory, in the diocese of Armagh, and in the patronage of the Lord-Primate: the tithes amount to £500. The glebe-house was built at an expense of £1313. 14. 5., of which £100 was a gift and £650 a loan from the late Board of First Fruits, in 1807, and the remainder was paid by the incumbent; the glebe comprises 87¼ statute acres, valued at £67.10. per annum. The church is a plain and very ancient structure, with an east window of stained glass. In the R. C. divisions the parish is the head of a union or district, comprising also part of the parish of Desertlyn; the chapel is a neat edifice. About 400 children are taught in five public schools, of which the parochial school, for which a house was built by the Rev. J. M. Staples, at an expense of £500, and a school at Grouse Lodge, for which a house was built by Mrs. Wright, who endowed it with an acre of land, are supported under the trustees of Erasmus Smith's charity; a school at Crevagh was built and is supported by Sir T. Staples, Bart., and one at Donaghbreaighy is aided by the Drapers' Company. There are also a private school, in which are about 30 children, and four Sunday schools.

LISSELTIN, a parish, in the barony of IRAGHTI-CONNOR, county of KERRY, and province of MUNSTER, 6 miles (N. W.) from Listowel, on the road from Tarbert to Ballybunnian; containing 2148 inhabitants, of which number, 158 are in the village, which consists of 22 dwellings. The parish comprises 6327 statute acres, as applotted under the tithe act, of which only 300 acres are arable; of the remainder, 1860 consist of coarse pasture, and 1744 of bog and mountain. It is in the diocese of Ardfert and Aghadoe: the rectory is improper in Thos. Anthony Stoughton, Esq., and the vicarage forms part of the union of Aghavallin, also called the union of Listowel: the tithes, amounting to £120, are payable in equal portions to the impropiator and the vicar. In the R. C. divisions it is the head of a union or district, which comprises the parishes of Lisseltin, Killeheny, and Kilconly, and the greater part of Galey, and contains the chapels of Lisseltin and Ballybunnian. About 180 children are educated in three private schools.

LISSONUFFY, a parish, in the barony and county of ROSCOMMON, and province of CONNAUGHT, 3½ miles (S. E.) from Strokestown, on the road to Lanesborough; containing 4599 inhabitants. It comprises 5022 statute acres, as applotted under the tithe act, and valued at £5025. 10. per annum; the land is chiefly in tillage and is tolerably well cultivated. The village of Erra is situated on the river Shannon (by which the parish is bounded on the east), and is nearly surrounded by an extensive tract of bog. Stone is found in this parish, peculiarly adapted for mill-stones, of which a considerable number are made for supplying the adjoining counties; and specimens of coal and iron-ore are found on the surface of the mountain of Slievebawn, on the western side of the parish, but no attempt has been made to discover any veins. Mount Dillon, the seat of Theobald Dillon, Esq., situated on an isolated hill, forms a conspicuous object in the surrounding scenery. It is in the diocese of Elphin; the rectory forms part of the corps of the prebend of Kilgoghlin in the cathedral of



Elphin, and the vicarage part of the union of Bumlin: the tithes amount to £25S. 9. 2½., of which. £107.1. 6. is payable to the rector, and the remainder to the vicar. In the R. C. divisions it is the head of a union or district, called Carraghroe, which comprises the parishes of Lissonuffy and Clonfinlogh, and part of Bumlin; and contains two chapels, one at Carraghroe, in this parish, the other at Caranaskagh in Clonfinlogh; that of Carraghroe is a very neat edifice of recent erection. About 450 children are educated in six private schools. There are some remains of the old church, the burial-ground attached to which is still used; and there are also the ruins of an ancient abbey containing a beautiful pointed window and doorway, and some handsome monuments to the O'Connor family.

LISTEELY, or KILTEELY, a parish, partly in the baronies of CLANWILLIAM and SMALL COUNTY, but chiefly in that of COONAGH, county of LIMERICK, and province of MUNSTER, 3 miles (S. W.) from Pallas-Greine, on the road to Bruff; containing 2128 inhabitants. This parish comprises 1949 statute acres, as applotted tinder the tithe act; the land is in general good and chiefly in tillage; the substratum is limestone, occasionally alternating with basalt, which latter in several parts rises to the surface; the system of agriculture is improving. Fairs, chiefly for horned cattle and pigs, are held in the village of Kildeely on Feb. 1st, June 1st, and Oct. 25th; and there is a constabulary police station. It is a rectory and vicarage, in the diocese of Emly, forming part of the union of Ballybrood and corps of the precentorship of the cathedral of Emly; the tithes amount to £284. 6. 2. The church is a ruin. In the R. C. divisions it is the head of a union or district, called Kildeely, comprising also the parish of Liscormuck and part of Dromkeen; and containing two chapels, one in Listeely, the other in Dromkeen; the former, in the village of Kildeely, is a large cruciform edifice, erected in 1816, and has a painting of the crucifixion over the altar. Adjacent to it are two national schools, erected at the expense of the Rev. E. Walsh, P.P.; and there are two private schools, in which are about 160 children. On an eminence near the village are some remains of the church of Kildromin, founded by the Knights Templars in 1291.

LISTERLING, a parish, in the barony of IDA, county of KILKENNY, and province of LEINSTER, 4 miles (S. S. AV.) from Inistioge; containing 1551 inhabitants. The parish is intersected by the Avgala, a small mountain river, and is only half a mile from the river Nore; it comprises 5532 statute acres, as applotted under the tithe act, more than two-thirds of which are in pasture; the remainder, with the exception of a small portion of meadow, is under tillage. The soil is in general argillaceous, on a basis of brittle clay-slate, which is quarried on the lands of Listerling and Brownstown; and a vein has been discovered in the former townland containing lead ore, copper and silver, but it has not been worked. In consequence of the small quantity of bog, the principal supply of fuel is obtained from the neighbouring parish of Burnchurch. The village, which contains 25 houses, is a station of the constabulary police; and fairs are held on Jan. 4th, May 6th, June 6th, Sept. 17th, Oct. 24th, and Dec. 5th. The living is a rectory and vicarage, in the diocese of Ossory, and in the patronage of the Bishop: the tithes

amount to £258. 9. 2¾. The glebe-house was erected in 1821 by aid of a gift of £300 and a loan of £500 from the late Board of First Fruits; the glebe comprises 10¼ acres. The church was built in 1796, by aid of a gift of £500 from the same Board, and has been recently repaired by a grant of £207 from the Ecclesiastical Commissioners. In the R. C. divisions the parish forms part of the union or district of Rosbercon. About 210 children are educated in a private school. There are several raths in different parts of the parish; and at Listerling is a mount surrounded by a fosse, from which it is supposed to derive its name, originally perhaps *Lis-Easterling*, or "the abode of the Ostmen;" near it has been found a small artificial cave, and it is traditionally stated that St. Mullen formerly resided at or near this moat.

LISTOWEL, a post-town and parish, in the barony of IRAGHTICONNOR, county of KERRY, and province of MUNSTER, 17¼ miles (N. E.) from Tralee, and 134 (S. W. by W.) from Dublin, on the road from Tralee to Tarbert; containing 4957 inhabitants. This place, according to some authorities, derives its name, originally *Lis Tuathal*, or "the castle of Tuathal," from Tuathal, one of the earliest kings of Ireland; and according to others, from an old Danish fort in the immediate vicinity of the town. This castle was the last that held out for Lord Kerry against the troops of Elizabeth during the Desmond insurrection; in 1600 it was assaulted and taken by Sir Charles Wilmott, who put all the garrison to the sword. Upon its surrender, the eldest son of Lord Kerry, then five years of age, was carried away privately by his nurse, who contrived to make her escape, but they were discovered in their retreat and the child was sent by Sir Charles to the Lord-President. The town is situated on the right bank of the river Feale, over which is a handsome stone bridge of five arches, each of 50 feet span: it consists of a spacious square, in the centre of which is the church, and of one principal street, from which some smaller streets branch off. The total number of houses, in 1831, was 273, of which many are well built and of respectable appearance; several new houses have been recently built, and there are two good hotels. Fairs are held on alternate Wednesdays, and also on the 13th of May, July 25th, and Oct. 28th, chiefly for cattle, sheep, and pigs. Salmon is very plentiful. The river Cashen is navigable for boats of 15 tons' burden within 2½ miles of the town; a canal with four locks would extend the navigation to the bridge. Behind the castle, on the river Feale, are the extensive flour-mills of Messrs. Leonard and Co., producing annually about 8000 barreis; and there are smaller mills at Island Gariff, also on the Feale. A chief constabulary police force is stationed in the town; a manorial court is held by the seneschal of Listowel every third Tuesday, and petty sessions every Thursday. There is a neat bridewell, and it is in contemplation to erect a court-house.

The parish comprises 7009 statute acres, as applotted under the tithe act, and valued at £3351 per ann.; it is completely encircled by a large tract of bog and morass, which might easily be reclaimed by lowering the bar at the mouth of the river. The soil is remarkably fertile, and the neighbourhood is celebrated for producing wheat of superior quality; the system of agriculture is greatly improved, and limestone is found

in several parts and quarried chiefly for burning. The principal seats are Tullamore House, the residence of C. Julian, Esq.; Gurtinard, of S. E. Collis, Esq.; Dromin House, of Jas. Raymond, Esq.; Grenville, of W. G. Sandes, Esq.; Bedford House, of S. S. Raymond, Esq.; and Ennismore, of J. F. Hewson, Esq. Ballinruddery, the seat of the Right Hon. Maurice Fitzgerald, Knight of Kerry, is partly within this parish, but chiefly in that of Finuge, under which head it is described. A new road to Abbeyfeale and Newmarket was completed in 1829, under the superintendence of Mr. Griffith, the Government Engineer, which has been productive of great benefit to the district through which it passes, and in conjunction with the Government roads recently completed on the confines of the counties of Kerry, Cork, and Limerick, will contribute much to the improvement of this neighbourhood.

It is a vicarage, in the diocese of Ardfert and Aghadoe, forming part of the union of Aghavallin; the rectory is impropriate in Thos. Anthony Stoughton, Esq. The tithes amount to £197- 10. 8., of which one-half is payable to the impropiator and the other to the vicar. The church, which is the principal one in the union, is a handsome structure in the later English style, with a square tower surmounted by a neat spire, and is strengthened with buttresses terminating in pinnacles; it was erected by aid of a gift of £500 and a loan of £1000 from the late Board of First Fruits, in 1819; the area surrounding the church which is enclosed by a neat iron railing, is about to be enlarged and planted. In the R. C. divisions the parish is the head of a union or district comprising also portions of the parishes of Finuge, Galey, Dysart, Duagh, and Kilshinane. The chapel was built at an expense of £2000 on a site at the south-western angle of the square, given by the Earl of Listowel; it is a handsome and spacious cruciform structure, with a good portico, and the altar-piece is richly embellished. The parochial school, in which about 60 children are taught, is partly supported by the incumbent; there are two private schools, in which are about 50 children; and a large national school-house, with apartments for a master and mistress, is about to be erected. There is a dispensary in the town. Some very interesting portions still remain of the ancient castle, the front of which occupies part of the western side of the square, and formerly extended to the river; but the rear, which contained some noble apartments, was taken down several years since. The two square towers in the front are, near their summits, connected by an arch, which, from its great elevation, has a very imposing effect; and in the wall is a projecting stone with the remains of a sculptured face, supposed to have been a portrait of McElligot, the architect. The castle formerly belonged to the family of Fitzmaurice, of Duagh, to whose ancestors it was granted by Hen. II., together with the lands of Lixnaw and Clanmaurice; and the manorial rights were purchased from the late Earl of Kerry by the father of the present Earl of Listowel, who takes his title from this place. The ruins of the old church and the burial-ground adjoin the Tarbert road, in the vicinity of the town.

LITTER, or CASTLEHYDE, a parish, partly in the barony of CONDONS and GLONGIBBONS, but chiefly in that of FERMOY, county of CORK, and province of MUNSTER, 2 miles (W. by N.) from Fermoy, on the road

to Mallow; containing 1926 inhabitants. This parish, anciently called Carrigneedy, is situated on the river Blackwater, by which it is divided into two nearly equal parts, and comprises 515½ statute acres, as rated for the county cess, and valued at £4312 per annum. The land is in general good and chiefly under tillage, and the state of agriculture has of late years been much improved, chiefly through the exertions of the late John Hyde, Esq.; there is but little waste land and no bog. A substratum of limestone extends to the north, and one of a brown or greyish kind of stone to the south, of the river, both of which are worked either for building or repairing the roads; and the limestone is also extensively burnt for manure. On the south side of the Blackwater is a flour-mill worked by a mountain stream which runs through a finely-wooded glen. A court for the manor of Castlehyde is occasionally held by the seneschal, for the recovery of debts not exceeding 40s., late currency. The principal seat is Castlehyde, the spacious and handsome mansion of John Hyde, Esq., beautifully situated on the northern margin of the Blackwater, in the midst of a highly picturesque and richly-wooded demesne extending on both sides of the river, of which it forms one of the most attractive scenes. Within the demesne, which spreads into the adjoining parish of Fermoy, are the ivied ruins of the ancient castle, which at a former period, gave name to the parish; and the river was here formerly crossed by a wooden bridge, in lieu of which there is now a ferry a little to the east of its site. The other seats are Creg, the residence of Col. Stewart; and Templenoe, of W. Lane Hyde, Esq.: at Creg is also the residence of the Rev. S. Adams. The living is a rectory and vicarage, in the diocese of Cloyne; part of the rectory is in the gift of J. Hyde, Esq., the remainder being impropriate in John Nason, Esq.: the vicarage is in the patronage of the Bishop. The tithes amount to £681, of which £288 is payable to the impropiator, and the remainder to the incumbent: there is no glebe-house or glebe. The church, a small but handsome structure with a tower and spire, stands in the demesne of Castlehyde, of which it forms an interesting feature: it was built in 1812, on the site of the ancient edifice, partly at Mr. Hyde's expense, aided by a gift of £400 and a loan of £363 from the late Board of First Fruits, and has since been much improved from a design by G. R. Pain, of Cork, Esq.; the interior is embellished with a richly groined ceiling and most of the windows are of stained glass. In the R. C. divisions the parish, (with the exception of the village of Templenoe, which is within the district of Ballyhooley) forms part of the union or district of Fermoy. About 30 children are educated in two private schools. At Creg are the ruins of a castle, said to have been built by the Condons, consisting of a lofty square tower, still nearly entire; and near the border of Killathy parish are the ruins of the castle of Bally-Mac Philip.

LITTERLUNA.—See LETTERLUNA.

LITTERMORE, an island, in the parish of KILLANIN, barony of MOYCULLEN, county of GALWAY, and province of CONNAUGHT, 24 miles (W. N. W.) from Galway, on the western coast: the population is returned with the parish. It is situated on the eastern side of the bay of Kilkerrin, and at the extremity of that of Greatman's, and comprises about 500 acres, of which 80 consist of arable land, and the remainder of bog and pas-

turable mountain: the inhabitants are chiefly engaged in the fisheries. Here are a signal tower and a coast-guard station belonging to the Galway district.

LITTERMULLIN, an island, in the parish of KILCUMMIN, barony of MOYCULLEN, county of GALWAY, and province of CONNAUGHT, 22 miles (W.) from Galway, on the western coast: the population is returned with the parish. It forms one side of Kiegal bay, and its northern end part of the shore of Casheen bay, and it comprises about 250 acres of arable and pasture land. The inhabitants are chiefly employed in the herring and cod fisheries on this coast and in the collection of seaweed for manure, in which several boats are employed.

LITTLE ISLAND.—See BEG-ERIN.

LITTLE ISLAND, a parish and island, in the barony of BARRYMORE, county of CORK, and province of MUNSTER, 4 miles (E.) from Cork; containing 1103 inhabitants. It is situated on the estuary of the Lee, and is separated by a branch of that river from the parish of Caherlog, with which it communicates by a handsome causeway of hewn stone and a metal spring bridge, constructed in 1833 at the expence of Silver C. Oliver, Esq. It comprises 1627 statute acres, chiefly under tillage and in a high state of cultivation; there is no waste land or bog. About 20 acres have been lately reclaimed from the slab of the river by the Rev. R. Bury, and brought into cultivation. Limestone abounds, and is worked to a considerable extent for agricultural and building purposes, and as ballast for vessels sailing without cargoes from the port of Cork, for which latter purpose a contract has been entered into by Mr. J. Cantillon, jun., with the Ballast Board. The island is embellished with several handsome seats, the principal of which are Wallinstown House, the residence of Phineas Bury, Esq., the principal proprietor, containing within the demesne the ruins of an ancient church or chapel, and of the castle of Wallinstown; Sun Lodge, formerly the seat of the Rt. Hon. Silver Oliver, and now of his grandson, Silver Chas. Oliver, Esq.; Carrigrenane, the residence of J. M. Ashlin, Esq.; Flaxforth, of R. Martin, Esq.; Rockfarm, of J. Cantillon, Esq.; and Castlevew, the property of W. H. Jackson, Esq., at present unoccupied. Carrigrenan is situated on a small undulating peninsula tastefully laid out and commanding a variety of interesting views of the river and its highly cultivated shores. There are several other seats, chiefly handsome modern mansions; a pure atmosphere, fertile soil, and sylvan scenery having induced several wealthy individuals to settle, on this small but beautiful island. It is a rectory and vicarage, in the diocese of Cork, forming part of the union of Rathcoony, formerly Cahirlog; the tithes amount to £180. In the R. C. divisions it is part of the union or district of Glauntane, or New Glanmire. About 90 children are educated in a private school. A school-house, built by Phineas Bury, Esq., has been converted into a working school. The only remains of antiquity are the small chapel or oratory formerly called Sancti Lappani, and the ruined tower of Wallinstown Castle, before mentioned; they are situated nearly adjoining each other under some aged trees, whose gloom finely contrasts with the verdure of the adjacent lawn and shrubbery.

LITTLETON, a post-town, in the parish of BORRISLEIGH, barony of ELIOGARTY, county of TIPPERARY, and province of MUNSTER, 4 miles (E.) from Thurles,

and 79 (S.) from Dublin, on the road by Cashel to Cork; containing 44 houses and 283 inhabitants. This place is of modern date, having been chiefly erected by the late Rev. Thomas Grady, who expended considerable sums on its buildings, and in the ornamental improvements of the vicinity: it is now the property of Valentine Maher, Esq. Here are a station of the constabulary police, a public dispensary, and the parochial church, which is a handsome structure with a tower and spire.

LIXNAW, or LISANAW, a village, partly in the parish of KILTORNEY or KILTOOMY, but chiefly in that of KILCARRAGH, barony of CLANMAURICE, county of KERRY, and province of LEINSTER, 5½ miles (S. W.) from Listowel, near the high road from Tralee to Tarbert; containing 397 inhabitants. This place was once the seat of the Earls of Kerry, by whom the castle of Lixnaw was erected; and the old bridge was built and the town much improved by Nicholas, the third baron of Lixnaw, so early as 1320. The castle was garrisoned in 1600 by Sir Chas. Wilmot's forces, who took it by surprise just when it had been undermined for demolition: they made it the centre of operations in this district until it was taken by Lord Kerry, who here kept Sir Chas. Wilmot's forces at bay, but at length entrusted its defence to his brother Gerald, who was compelled to surrender from want of water. The village is situated near the river Brick, over which, at a short distance from each other, are two stone bridges: it consists of two streets of tolerably good houses, and contains a spacious R. C. chapel, and a school supported by subscription, to which Mrs. Raymond contributes £6 per annum. A court for the manor of Lixnaw is held every three weeks, on Monday, for the recovery of debts not exceeding 40s. late currency. A patent exists for four fairs, but they are not at present held. Limestone of superior quality, in some places approaching to marble, is found in the vicinity, and worked both for useful and ornamental purposes; and sea-weed and sand for manure are brought in boats up the river Cashen and thence by the Brick to the town. It is stated that these rivers might be made navigable for larger vessels at a very moderate expense; and Mr. Nimmo, the government engineer, many years since, suggested a plan for that purpose, and for draining and bringing into cultivation the extensive tracts of marsh and bog in the neighbourhood. The R. C. district of Lixnaw comprises the parishes of Kilcarragh and Kiltoomy, and the greater portions of Dysert, Finuge, Kilshinane, and Kilfeighny; and contains the chapels of Lixnaw, or Bailinageragh, and Iveamore. The former, which was erected in 1805, has a painting of the crucifixion over the altar, executed in a superior style by an Italian artist. Adjoining the village are the ruins of the old church, and the extensive remains of the ancient castellated mansion of the earls of Kerry; and on a mount at a short distance to the north-east is a monument, or mausoleum, of John, the third Earl, of a circular form, resting on a square base and terminating in a dome; whence an extensive view of the surrounding country is obtained. Lixnaw gives the inferior title of Baron to the Marquess of Lansdowne.

LOBBINSTOWN.—See KILLEARY.

LOCKEEN, or LOUGHKEEN, also called LOGHCAYNE, a parish, in the barony of LOWER ORMOND,

county of TIPPERARY, and province of MUNSTER, 3½ miles (S. W.) from Parsonstown, on the road to Nenagh; containing 2691 inhabitants. It is situated on the river Brosna, which forms the boundary between this and King's county, and comprises 8165 statute acres as apportioned under the tithe act; the greater portion of the land is arable, and the system of agriculture is improving green crops being now generally cultivated: limestone is found, adapted for building. At Carrig are the flour-mills of Mr. Christopher Dignam. The seats are Tinnakilly, the residence of Robt. Robinson, Esq.; Riverstown, of Simpson Hackett, Esq.; Wingfield, of Thos. Doolan, Esq.; Gurteen, of Geo. Smith, Esq.; Ivy Hall, of R. Palmer, Esq.; Elm Hall, of Peter Burke, Esq.; Lacka, of W. Cruess, Esq.; and the glebe-house, of the Rev. F. Synge. The living is a vicarage, in the diocese of Killaloe, and in the patronage of the Bishop; the rectory forms the corps of the prebend of Lockeen in the cathedral of Killaloe, also in the Bishop's patronage. The tithes amount to £350, of which £232. 6. 8. is payable to the prebendary, and the remainder to the vicar. The glebe-house is a handsome building, towards the erection of which the late Board of First Fruits gave £400, and lent £200, in 1829. The erection of the church, which is a neat modern edifice, was aided by a gift of £300 from the same Board. In the R. C. divisions the parish forms part of the union or district of Birr, or Parsonstown, and has a chapel at Carrig. A school of about 50 children is supported by the proprietor of the estate, and there are three private schools containing about 100 children. At Glahaskeen are the ivied ruins of an old castle, and at Castletown are those of another; there are also some remains of the old church.

LOGHAN, or LOUGHAN, a parish, partly in the barony of CASTLERAHAN, county of CAVAN, and province of ULSTER, but chiefly in the barony of UPPER KELLS, county of MEATH, and province of LEINSTER, 4 miles (N. W.) from Kells, on the road from Dublin by Kells to Enniskillen; containing 3795 inhabitants, of which number, 339 are in the village of Loghan. This parish, which is also called Castlekeiran and Tristelkerin, contains also the villages of Rathendrick, Derver, and Castlekeiran, and is situated on the river Blackwater, near its source in Lough Ramor. It is a rectory, in the diocese of Meath, entirely inappropriate in the Marquess of Headfort: the tithes amount to £250. The improprator allows £10 per annum to the curate of Mounterconnaught parish for performing the occasional duties of that part of Loghan which lies in the county of Cavan, and of which the Protestant inhabitants attend Virginia church: those of the Meath portion attend the church of Kells. In the R. C. divisions Loghan forms part of the union or district of Carraaross, or Dulane. At Edenburt is a national school of about 60 children, aided by the Marquess of Headfort; and at Carnaross is a private school of about the same number. On the banks of the river are the remains of a small church, dedicated to St. Kieran, with a large and richly sculptured stone cross in the cemetery; here is also a holy well, much resorted to by the peasantry on the first Sunday in August.

LONDONDERRY (County of), a maritime county of the province of ULSTER, bounded on the south and south-west by the county of Tyrone; on the west, by

that of Donegal; on the north-west, by Lough Foyle; on the north, by the Atlantic Ocean; and on the east, by the county of Antrim. It extends from 54° 37' to 55° 12' (N. Lat.), and from 6° 26' to 7° 18' (W. Lon.); and comprises an area, according to the Ordnance survey, of 518,423 acres, of which 388,817 are cultivated, 119,202 are mountain waste and bog, and 10,404 are occupied by water. The population, in 1821, was 193,869, and in 1831, 222,012.

The river Foyle appears to have been the *Argita*, and the Bann the *Logia*, of Ptolemy; and the intervening territory, constituting the present county of Londonderry, formed, according to this geographer, part of the country of the *Darnii* or *Darini*, whose name appears to be perpetuated in the more modern designation of "Derry." The earliest internal evidence represents it as being chiefly the territory of the O'Cathans, O'Catrans or O'Kanes, under the name of *Tir Cahan* or *Cathan-aght*, signifying "O'Kane's country:" they were a branch of and tributary to the O'Nials, and their chief seat was at a place now called the Deer Park, in the vale of the Roe. When their country was reduced to shire ground by Sir John Perrot, in the reign of Elizabeth, it was intended that Coleraine should be the capital; and the county was therefore designated, and long bore the name of, "the county of Coleraine," although it is a singular fact that the ruins of the court-house and gaol then built for the county are at Desertmartin, 15 miles from the proposed capital. Derry was seized by the English towards the close of Elizabeth's reign, for the purpose of checking the power of O'Nial and O'Donnel; and when the earls of Tyrone and Tyrconnel fled the country, in 1607, nearly the whole of six counties in Ulster were confiscated. At this period the southern side of the county appears to have been possessed by the O'Donnells, O'Conors, and O'Murrays: the O'Cahans were not among the attainted septs, and consequently, in the ensuing schemes of plantation, many of them were settled among the native freeholders by Jas. I., though they afterwards forfeited their estates in the subsequent civil war.

King James, conceiving the citizens of London to be the ablest body to undertake the establishment of a Protestant colony in the forfeited territory, directed overtures to be made to the municipal authorities; and on Jan. 28th, 1609, articles of agreement were entered into between the Lords of the Privy Council and the Committees appointed by act of Common Council. On the part of the citizens it was stipulated, that they should expend £20,000 on the plantation; and on the other hand, the Crown was to assign to them entire possession of the county of Coleraine, and the towns of Coleraine and Derry, with extensive lands attached, excepting 60 acres out of every 1000 for church lands and certain portions to be assigned to three native Irish gentlemen. To this extensive grant the king added the woods of Glenconkne and Killetragh, and ordained that the whole should be held with the amplest powers and privileges, such as the patronage of the churches, admiralty jurisdiction on the coasts, the fishery of the two great rivers and all other streams, &c. For the management of this new branch of their affairs the Common Council elected a body of twenty-six, consisting, as at present, of a governor, deputy-governor, and assistants, of whom one-half retire every year, and their

places are supplied by a new election. In 1613, this company or court was incorporated by royal charter, under its present style of "The Society of the Governor and Assistants of London of the New Plantation in Ulster, within the Realm of Ireland;" but is commonly known as the "Irish Society," and was invested with all the towns, castles, lordships, manors, lands, and hereditaments given to the city, which were erected by the charter into a distinct county, to be called "*the County of Londonderry*." The sum of £40,000 having now been expended on the plantation, it was deemed most advantageous to divide the territorial possessions of the Society into twelve equal portions, which were appropriated by lot to each of the twelve chief companies of the city, and so many of the smaller companies joined as made by their total contributions a twelfth of the entire sum. The twelve chief companies were the Mercers, Grocers, Drapers, Fishmongers, Goldsmiths, Skinners, Merchant Tailors, Haberdashers, Salters, Ironmongers, Vintners, and Clothworkers; and in their respective proportions is now included the chief part of the comity. The houses and lands in the city of Londonderry and the town of Coleraine, with their woods, fisheries and ferries (except that at the estuary of the Foyle, connecting the county with that of Donegal, which belonged to the Chichesters), not being susceptible of division, were retained by the Society, who were to receive the profits, and account for them to the twelve chief companies. In 1616, information was received by Sir Thomas Philips of Newtown Limavady of a design formed by the Irish to surprise Londonderry and Coleraine, which being communicated to the Irish Government effectual measures were adopted for its prevention. On the communication of the intelligence to the Irish Society instructions were immediately issued by it to the twelve companies to furnish arms and accoutrements to be transmitted by the keeper of Guildhall for the better defence of the plantation, the prompt execution of which preserved the colony and gave new vigour to the exertions to stock it with English and Scotch settlers. About the same period directions were also issued to the companies to repair the churches, to furnish each of the ministers with a bible, common-prayer book and communion cup, and to send thither a stipulated number of artizans; the trades thus introduced were those of weavers, hat-makers, locksmiths, farriers, tanners, fellmongers, ironmongers, glassblowers, pewterers, fishermen, turners, basketmakers, tallowchandlers, dyers and curriers. The Salters' company erected glass-houses at Magherafelt, and iron-works were opened on the Mercers' proportion near Kilrea which were carried on until timber failed for fuel. Notwithstanding the disbursement of large sums of money, at length amounting to £60,000, continued dissatisfaction was expressed by the Crown at the mode in which the stipulations of the society were fulfilled: in 1632, the whole county was sequestered; and in 1637, the charter was cancelled, and the county seized into the king's hands. Parliament, however, decreed the illegality of these proceedings; Cromwell restored the Society to its former state; and on the Restoration, Chas. II. granted it a new charter, nearly in the same words as that of James, under which its affairs have ever since been conducted. Of the twelve principal companies, all retain their estates except four, *viz.*, the Goldsmiths, Haberdashers Vintners,

and Merchant Tailors, who at various periods disposed of their proportions to private individuals. The Goldsmiths' share was situated mostly within the liberties of Derry, south-east of the Foyle; that of the Haberdashers was around Aghanloo and Bovevagh. The Vintners had Bellaghy, and the Merchant Tailors' proportion was Macosquin. These proportions are now held in perpetuity by the Marquess of Waterford, the Richardsons, the Ponsonbys, the Alexanders, and the heirs of the late Right Hon. Thomas Conolly. Of the estates now belonging to the other eight companies, the Mercers have Kilrea and its neighbourhood; the Grocers, Muff and its dependencies; Moneymore and its rich and improved district belongs to the Drapers; the Fishmongers have Ballykelly; Dungiven belongs to the Skinners; Magherafelt to the Salters; Aghadowey to the Ironmongers; and Killowen, forming part of the borough of Coleraine, to the Clothworkers; all are under lease, except those of the Drapers, Mercers, and Grocers, which are managed by agents, deputed by these respective companies. The first intimation of the intended insurrection in 1641 came from Moneymore, in this county, through Owen O'Conolly, an Irish Protestant, in time to save Dublin, but not to prevent the explosion of the plot in the north. On the first day of the explosion Moneymore was seized by the Irish, and Maghera and Bellaghy, then called Vintners'-town, burned, as were most of the other towns and villages throughout the county. On the termination of the war the county and the city fell under the dominion of the parliament, and Sir Charles Coote and Governor Hunks ruled there with great severity. From the restoration to the revolution the county affords few materials for history; the siege of Londonderry, one of the most striking events of the latter period, more properly belongs to the history of the city.

The county is chiefly in the diocese of Derry, with some portions in those of Armagh and Connor. For the purposes of civil jurisdiction it is divided into the city and liberties of Londonderry, the town and liberties of Coleraine, and the baronies of Coleraine, Tirkeeran, Kenaught, and Loughinsholin. It contains the city of Londonderry; the borough and market-town of Coleraine; the disfranchised borough, market and post-town of Newtown-Limavady; the market and post-towns of Castledawson, Dungiven, Draperstown, Moneymore, Garvagh, Magherafelt, and Maghera; and the post-towns of Bellaghy, Kilrea, and Tubbermore. The principal villages are Articlave, Ballykelly, Claudy, Muff, Portstewart (each of which has a penny-post), Ballyronan, Desertmartin, and Swatragh. It sent eight members to the Irish parliament, two for the count, two for the city and two each for the boroughs of Coleraine and Newtown-Limavady. Since the Union it has sent only four to the Imperial parliament, two for the county, one for the city, and one for the borough of Coleraine; those for the city and county are elected in the city of Londonderry. The county constituency as registered up to the October sessions of 1836, consists of 239 £50, 198 £20, and 1402 £10 freeholders; 41 £20 and 412 £10 leaseholders; and 7 £50, and 32 £20 rent-chargers; making a total of 2331 registered electors. Londonderry is included in the north-west circuit: the assizes are held in the city, and quarter sessions are held there and at Coleraine, New-

town-Limavady, and Magherafelt. The county gaol and court-house are in Londonderry, and there are court-houses and bridewells at each of the other sessions towns. The local government is vested in a lieutenant, a vice-lieutenant, 8 deputy-lieutenants, and 61 other magistrates; besides whom there are the usual county officers, including four coroners, one for the city, one for the borough of Coleraine, and two for the county at large. Of its civil jurisdiction it is remarkable that, like the county of Middlesex, its sheriffs are those elected by the citizens of its capital, who serve for the whole, excepting the liberties of Coleraine: the town-clerk of Londonderry, also, is the clerk of the peace for the county at large. There are 19 constabulary police stations, having in the whole a force of a stipendiary magistrate, a sub-inspector, a paymaster, 4 chief officers, 20 constables, 83 men, and 6 horses. The District Lunatic Asylum, and County Infirmary are in the city of Londonderry, and there are dispensaries at Londonderry, Bellaghy, Tamlaght O'Crilly, Port-stewart, Dungiven, Magherafelt, Maghera, Glendermot, Lower-Cumber, Newtown-Limavady, Coleraine, Killowen, Moneymore, Aghadowey, Ballynascreen, and Garvagh, which are supported equally by Grand Jury presentments, and by subscriptions from the Irish Society, the London companies, the landed proprietors, and other private individuals. For the convenience of holding petty sessions, the county is divided into the districts of Coleraine, Garvagh, Innisrush, Maghera, Moneymore, Magherafelt, Kilrea, Inver, city of Londonderry, Newtown-Limavady, Muff, Dungiven, and Clady. The amount of Grand Jury presentments for the county and city, for the year 1835, was £23,996.16. 1., of which £1756. 12. 7. was for the roads, bridges, buildings, &c. of the county at large; £7464. 16. 3. for the roads, bridges, &c., of the baronies; £8702. 11. 10. for public buildings, charities, salaries of officers, and incidents; £2066. 17. 6. for the police; and £4005. 17. 11. for repayment of advances made by Government. In the military arrangements the county is included in the northern district.

In form the county approaches to an equilateral triangle: its greatest length is from the point of Magilligan, at the mouth of Lough Foyle, nearly southward, to the vicinity of Coagh, a distance of 32½ miles. Although by no means distinguished for picturesque beauty, its surface presents many varieties of form, from the flat alluvial lands along its rivers to the wildest mountains. The latter form its central portion, extending in various chains, covered chiefly with heath, from near the sea-coast to the southern limit. Sawel mountain, in the south, attains an elevation of 2236 feet; Slieve Gallion rises to the height of 1730 feet; Carntogher, near the source of the Roe, 1521 feet; Donald's Hill, east of the same river, 1315 feet; Benyevenagh, forming the termination of that range towards the sea, 1260 feet; and Legavannon, between the Roe and the Faughan, 1289 feet. Even in these wild regions there are secluded vales, called by the inhabitants "slacks," in which are often found charming spots of fertile soil and romantic scenery. The principal of these are, Faughanvale, where there are some romantic waterfalls; Muff-glen, which, with the beautiful glen of the Ness, affords mountain passes from the Foyle to the Faughan; Laughermore, between the Roe and the Faughan, which commands various fine prospects, and

has in its vicinity numerous traces of ancient forests; Lissane, with some deep romantic glens; Feeny, between the higher parts of the Roe and the Faughan, into which several other glens open, of which the most beautiful is Fin-glen; the neighbouring slacks of Money-niceny and Carntogher; that of Ballyness, leading into the wild district of Glenullen; that of Dunmore, between Coleraine and Newtown-Limavady; and that of Druimna-Gullion, to the north. The most extensive and diversified view in this part of Ireland, is that from the summit of Benyevenagh, near the mouth of the Roe, from which mountain the huge masses of fallen strata form successive terraces descending to the sandy flats bounded by Lough Foyle and the ocean.

The great natural divisions of the profitable lands are, the rich and fertile vales of the Roe, the Faughan, the Foyle (with the liberties of Londonderry), the Moyola, the shores of Lough Neagh, the half valley of the Bann (with the liberties of Coleraine), and the sea coast with the flats of Lough Foyle. The longest of the vales opening from the mountains is that of the Roe, environed by hills appropriated as sheep walks, and in many places having midway up their declivities a sort of natural terrace, frequently two or three hundred yards in breadth. To the west is the nearly parallel vale of Faughan, which, next to those of the Roe and the Moyola, displays, from Clondermot to the coast of Lough Foyle, one of the most delightful tracts in the county: a considerable portion, however, is occupied by rough though valuable turbaries, while other parts are clothed with natural wood: in the higher part the scenery is frequently romantic, and in other places is improved by round alluvial hills. The vale of the Foyle is highly improved, and comprises the western extremity of the county, in which stands the city of Londonderry. The rich vale of Moyola extends from the eastern side of the mountains of Ballynascreen, towards Lough Neagh, being bounded on the south by Slieve Gallion. The borders of Lough Neagh form a low tract which presents a rich landscape, its surface being composed partly of gentle swells, and its fertility broken only by some extensive bogs. Around Ballinderry are considerable steepes, and at Spring Hill and over the town of Moneymore is a beautiful range of high land: beyond this extends a rich low tract called "the Golden Vale of Ballydawley." Lough Neagh bounds the county for nearly six miles, when the Bann, issuing from it, immediately falls into Lough Beg, the Londonderry shore of which is five miles in extent. The half valley of the Bann is composed of bleak ridges or tummocks of basalt, with a few more favoured spots near the streams, but accompanied by a series of scattered bogs, bordering the course of the river. These sometimes comprise high and barren swells, with lakes and small bogs intervening. About Tubbermore, Fort William, and Maghaer, however, there is a pleasing and more fertile tract; and the interior of the district bordering on the Bann is greatly enlivened by the woody scenery around Garvagh. The sea coast, formed by the Atlantic for 12 miles from Portrush to Magilligan point, and thence for 16 miles by Lough Foyle, exhibits a succession of varied and interesting scenery. Commencing with Portrush it presents a number of creeks and inlets, of which the most remarkable is Port-Stewart, whence to the mouth of the Bann is a strand of great extent and

beauty, succeeded by a range of cliffs rising boldly from the sea, on the summit of one of which is the mansion of Down Hill and Mussenden Temple, built by the Earl of Bristol, Bishop of Derry. From Down Hill to Magilligan Point, a distance of 7 miles, is a strand extending a mile in breadth from the base of the mountains to the water's edge, and on which the whole army of Great Britain might be reviewed. Thence the coast turns nearly due south to the mouth of the Roe, presenting a dreary expanse in which is seen only a deserted house half covered by drifted sand, and a martello tower, after which a varied tract of highly improved land continues to the mouth of Londonderry harbour.

The soil is of great variety. The vale of the Roe chiefly consists of gravelly loams of different degrees of fertility; the levels on the banks of the river are very rich; and though the higher grounds are sometimes intermingled with cold clays, there is scarcely any unproductive land in it. In the vale of Faughan good loams are found in the lowest situations. Bond's glen, which joins it, and rests on a limestone base, is one of the most fertile spots in the county. The valley of the Foyle is also a strong loam below, declining in fertility and depth towards the heights. In the vale of Moyola are levels of the richest quality, but liable to great ravages by floods. In the district bordering on Loughs Neagh and Beg are found sharp gravelly soils of decayed granite, with some moorland, and then extensive swells of sandy loam with intervening flats of great fertility and some bog. Along the sea coast the soil is an intermixture of silicious and calcareous sand, occasionally covered with peat. At the mouth of the Bann these sands form hillocks, kept from shifting by the roots of bent-grass and available only as rabbit-warrens; nearly the whole of Magilligan strand is warren, followed by sandy hills covered with bent, and extensive tracts of bog. Beyond Walworth, along the shores of Lough Foyle, the beach is covered with herbage, forming salt marshes greatly esteemed for grazing horses. Lough Foyle is a large gulf, which, communicating with the Atlantic by a very narrow mouth, opens into a fine expanse, extending 15 miles into the country to the city of Londonderry, and being 7 miles across where broadest. Though there are shifting sand banks in some parts, the largest vessel may ride in safety in it in all weathers. The principal part of the mountain soils is based on basalt, generally presenting nothing to the view but bleak knolls rising out of the bog and covered with heath or marshy plants. In some more favoured situations the soil, though poor and loose, produces an herbage greedily depastured by sheep; and in the slacks or glens are found, loams of better quality, varying in texture according to the soil of the hills from which they have been deposited.

The fertile soils are chiefly under tillage, in farms varying in size from 2 to 200 acres and averaging eight. Though wheat is cultivated on some of the richest soils, barley is grown to a far more considerable extent, especially in the districts bordering on Lough Neagh, also around Myroe and Coleraine; the other crops most extensively raised are oats, potatoes, and flax; barley is said to pay the summer's rent and flax the winter's. Beans were formerly grown in vast quantities in Aghanloo and in Myroe, and rye in some of the lower districts, but both are now uncommon; four kinds of wheat, red, white, plain and bearded are sown, the

produce of which varies from twelve to twenty barrels per acre; of barley, which is all of the four-rowed kind, called bere or Scotch barley, from eight to fourteen barrels of 21 stone (one-half more than the wheat measure); and of oats, of which the brown Poland, light-foot, blantire and potato oat are commonly sown, from 30 to 70 bushels per acre. Potatoes yield from 200 to 800 bushels per acre. An acre of good flax will produce twelve stooks, each yielding seventy-two pounds of clean scutched flax; but the common produce is one-third less. Turnips are grown by all the gentry and leading farmers, and mangel wurzel is a favourite crop with some; but its cultivation is yet imperfectly understood. The principal artificial grass is clover, to which the annual and perennial ray are sometimes added: these seeds are generally sown as the last crop of a course, but the common farmers seldom sow any, trusting to the powers of the soil and the humidity of the climate to restore the herbage: the prevailing kind is, in marshy situations, the florin, or jointed grass, which produces crops of amazing weight and good quality. Of manures, lime, which can be procured in almost every part of the county, is in most extensive use, that of Desertmartin being esteemed the best; the contiguous marl is also used, especially at Cruintballyguillen, or the Leek. In the maritime districts, and from six to ten miles inland, a favourite manure is sea-shells brought by boats from islands in Lough Foyle. the shells are chiefly oyster, muscle, and cockle; from 30 to 60 barrels are spread on an acre. Shelly sand is also gathered from the coast and from the snores of the Bann: trenching and throwing the mould on an unturned ridge, and the burning of peat for the ashes, are likewise practised. The breeds of cattle of every kind are much improved by judicious crossing; Derry not being a sheep-feeding county, the attention of the farmers has been less turned to this species of stock; yet some of the gentry have large flocks. Pigs are to be found in almost every house and cottage; they are usually slaughtered at home and the carcasses sent to market for the supply of the provision merchants of Belfast, Londonderry, and Coleraine. Of the horses, one breed is the active, hardy mountain garran, of a bay or sorrel colour and slight make: the Scottish highland horses are likewise in great request, and, together with a cross with the sinewy draught horse, are in common use. A cross with the blood horse has also been introduced. Myroe is famous for good cattle. All the improved agricultural implements are in general use; the advances made in every department of rural economy have been considerably promoted by the exertions of the North-West Farming Society, which holds its meetings in Londonderry and receives an annual donation of ten guineas from the Irish Society of London. Among wild fowl, one species is very remarkable, the barnacle, which frequents Lough Foyle in great numbers, and is here much esteemed for the sweetness of its flesh, in like manner as at Wexford and Strangford, though elsewhere rank and unsavoury: this difference arises from its here feeding on the *fucus saccharinus*. The ancient abundance of timber is evinced both by tradition and public documents, also by the abundance of pine found in all the bogs, of yew at Magilligan, and of fossil oak and fir in the mosses, even in the most

exposed situations; but the woods have been wholly demolished by the policy of clearing the country, the lavish waste of fuel, the destruction made by exporting staves (once the staple of the county), and the demand for charcoal for smelting lead and iron. Coal, chiefly from Lancashire, is the principal fuel of the respectable classes in Londonderry and its vicinity. English, Scotch, and Ballycastle coals are used at Coleraine: but almost the universal fuel of the county is turf; in the fertile and thickly inhabited districts many of the bogs are exhausted, and recourse has been had to those of the mountains.

Geologically the county is composed of two great districts, divided into two nearly equal portions by the course of the Roe. The western is the extensive mountain tract reaching from that river to Strabane, in which mica slate predominates in such proportions as to compose nine-tenths of the whole; it is accompanied by primitive limestone in the lower districts, especially in those bordering on the vale of the Roe. On the eastern bank of the same river this system of mountains is succeeded by a range of secondary heights, reposing on and concealing the mica slate, which dips under them eastward. On these is piled a vast area of basalt, forming the basis of almost the entire country between the Roe and the Bann. These basaltic strata dip with the fall of the hills towards the north-east, to meet the opposite dip of the strata on the other side of the Bann, forming the other half of this great basaltic tract. The covering of basalt appears to acquire its greatest thickness on the north, where, as in the cap of Benyevenagh, it is more than 900 feet thick. Between the basalt and the subjacent mica slate are found in close succession many of the most important formations which occupy a great part of the southern and eastern counties of England. Next to the basalt (descending westward towards Lough Foyle and the vale of the Roe, and to the rich lands in the vale of Moyola and its vicinity) is found chalk, in beds of an aggregate thickness of about 200 feet, analogous to the lower beds of the English chalk formation, and therefore approaching in character to white limestone, being used and commonly designated as such. Even in its fossils and organic remains, this chalk is perfectly identified with that of England. Next is seen mulatto, precisely analogous to the green sandstone formations of England: the mulatto rests immediately on a lias limestone, blue and argillaceous, disposed in small beds alternating with slate clay, and distinguished by ammonites, gryphites, and other fossil remains. The lias, in turn, reposes, as in England, on beds of red and variegated marl, containing gypsum, and even distinguished by numerous salt springs; and this marl is underlaid by a thick deposit of red and variegated sandstone, containing clay galls, and in its turn incumbent on the mica slate formation. Sometimes, however, the mulatto and lias are entirely wanting, and the chalk may be seen immediately resting on the sandstone, both of which are constant and continuous. The deep valleys separating the detached eminences of the basalt region afford abundant evidence of their formation in excavations or operations of nature. North-east of the source of the Roe is a small detached district of mica slate, nearly surrounded by the basaltic ridges of Benbradagh and Cragnashoack, and forming the entire mass of the

mountain of Coolcosrahan. The mountain limestone, which is micaceous and granular, occurs to the most remarkable extent on the north-west side of Carntogher mountain, in Bennady glen, near the old church at Dungiven, at Banagher, near Clady, near Newtown-Limavady, and on Slieve Gallion mountain, where it contains crystallised hornblende in abundance. Hornblende slate occurs in Bennady glen, Aglish glen, and the bed of the Roe river near Dungiven, where it is contiguous to the primitive limestone. Porphyry is the fundamental rock on the east side of Slieve Gallion, and one variety resembles sienite, with which it is in connection. Transition trap also occurs on Slieve Gallion.

The transition limestone, intervening in a few places between the primitive formations and the sandstone, is of the same kind as that which occupies so great a portion of the central counties: it is of a smoke grey colour, contains two sorts of terebratulites, and nodules of glassy quartz, which render it dangerous to blast; but being, nevertheless, the best species in the county for manure and all ordinary purposes, it is most extensively quarried. The sandstone extends the entire length of the county, from its northern extremity near Down hill up the eastern side of the Roe, and surrounding Cragnashoack and Carntogher mountains, whence it stretches by the eastern declivity of Slieve Gallion into the county of Tyrone. The upper strata of chalk are characterised by parallel beds of flinty nodules; and, at their junction with the basalt, these flints are found imbedded in the lowest member of the trap deposit: it is curiously affected by intersecting dykes filled with basalt. The only great geological phenomenon exhibited on the sea-coast is the gradual emergence of the chalk from under the trap beds. The basalt is chiefly tabular, with the varieties called greenstone, amygdaloidal wacké, &c. A. laminated schist of the mica slate formation is quarried between Derry and Newtown; there is a good quarry of lamellated schist between Bond's glen and Gossaden; gneiss occurs in the quarries of the mica slate near the Faughan river; granite on the northern summit of Slieve Gallion; the finest rock crystals are found in Finglen, Dungiven, Banagher, and in the primitive mountains near Learmount; and steatite is found in the basaltic region. Iron is found disseminated through many of the strata of the county, and in the basalt is sometimes so abundant as to affect the needle. Ironstone, found in great abundance in Slieve Gallion, was formerly worked, but the undertaking was abandoned on the failure of fuel. The metal is found in a mixed state with manganese; and in the mountain streams mounds of it are observed in the character of yellow ochre. To the abundance of this metal in the peat moss are owing the red colour and weight of the ashes. Coal, copper, and lead have been found in very email quantities.

The staple manufacture is that of linen, of which the raw material is grown here, chiefly from American and Riga seed, though partly from Dutch, which is most esteemed. The flax is spun by the rural population, and the weavers themselves are husbandmen; so that during seed-time and harvest the loom is abandoned. The flax is generally spun from three to four hanks in the pound weight, and the tow yarn is made into sacking for home use. The coarser yarn is carried to London-



derry to be exported to Liverpool for Manchester, and some to Scotland, the finer being disposed of at Coleraine, Newtown, &c. The fabric made in Coleraine is the finest, and all webs of the same texture, wherever manufactured, are called Coleraines. The fabrics of Londonderry are of two kinds, one only twenty-seven inches wide, made of tow yarn, and called Derry wrappers; the other thirty-two inches wide, and made of fine yarn. Considerable quantities of linens are exported unbleached; the coarse chiefly to Liverpool. The white linens are shipped from Londonderry or Coleraine to Liverpool or London. Coarse red pottery is made at Agivey, and at some other places. There are several distilleries and breweries, and numerous corn and flour mills. The coast abounds with all the ordinary kinds of fish, which are taken for home consumption; but the principal fisheries are those of salmon and eels in the Bann, which are superior in extent to any others in Ireland, employing a great number of persons; almost the entire produce of salmon is exported. There are several other considerable fisheries along the sea-coast and in the small rivers; but most of the salmon brought to the provincial markets comes from a distance of several miles, and is much inferior to that of the Bann. The commerce of the county centres in the city of Londonderry and the town of Coleraine, but chiefly the former. At Ballyronan, on Lough Neagh, vessels of sixty tons' burden can unlade, and, though the exports are inconsiderable, timber, iron, slates, coal, flax seed, hardware, and groceries are landed in large quantities.

The principal rivers are the Foyle, the Bann, the Roe, and the Faughan. The Foyle, which derives its name from the smoothness of its current, intersects the liberties of the city of Londonderry, in a majestic course north-eastward, having descended from Lifford, where, after the union of several important streams, it first obtains its name: at Culm ore, six miles below the city, which it appears formerly to have insulated, it expands into the estuary of Lough Foyle. The Bann, or "White River," so called from the purity of its waters, intersects the liberties of Coleraine, within four miles of its junction with the ocean; but the navigation is greatly obstructed by shallows and a very dangerous bar, where the currents of the fresh water and the tide meet. The Roe, or "Red River," so called from the colour of its waters, receives at Dungiven the Owen-Reagh: hence, in its course directly north, it receives from the mountains on each side the Owen-Beg, the Gelvin-water, the Balteagh river, and the Castle and Curley rivers; and winding through the fertile flat by Newtown-Limavady, it falls into Lough Foyle at Myroe. The flat country bordering the lower part of its course is exposed to sudden and impetuous floods poured down from the surrounding mountains: many acres of the finest lands are with difficulty defended by embankments, and even with this protection the securing of the crop is never a matter of certainty. The deposits brought down by this river form many shifting banks in the Lough, which prevent its mouth from becoming a convenient little port, although there is sufficient depth of water at high tides. The Faughan in its course receives numerous rills and streams from the surrounding heights, and falls into Lough Foyle. The Moyola is a considerable stream descending into Lough Neagh; the principal tributaries of the Bann are the Clady, Agivey,

and Macosquin streams. There are no canals connected with the county, but an inland navigation, either by a canal, or lateral cuts along the Bann, is contemplated from Lough Neagh to Coleraine, and a bill is now being applied for to enable the proprietors of the lands round the lake to lower it to a summer level, and thereby render the Bann navigable to Coleraine. The contemplated line of railway from Armagh to Portrush will pass for more than 30 miles through the county, but no steps have yet been taken respecting it, beyond the selection of the line. The roads are numerous and highly important, several very useful lines have been made and others greatly improved solely at the expense of the Drapers' Company; all the other roads are made and kept in repair by Grand Jury presentments. Several new lines of road are contemplated, the principal of which is a mail road from Belfast to Derry, of which that portion from the Pullans to Coleraine is already commenced.

In the original plantation of the county in 1609, and the subsequent years, the English settlers were located in the fertile tracts along the borders of Loughs Foyle and Neagh, and the banks of the Roe and Bann; the Scotch were placed in the higher lands as a kind of military barrier between their more favoured brethren of the south country and the Irish, who, with the exception of a few native freeholders, were removed to the mountain districts. The varieties of religion corresponded with those of country, the English being Protestants of the Established Church; the Scotch, Presbyterians, or other sects of Protestant dissenters; and the Irish, Roman Catholics. This arrangement of severance long prevented, and still in some degree continues to prevent, the amalgamation of the several classes. The Irish, shut up within their secluded mountain ravines, retain many of their peculiarities of language, customs, and religion; those of Glenullin, though near a large Protestant settlement at Garvagh, will admit none but members of their own church to reside among them, though in other respects they are on terms of great kindness with their neighbours of a different creed, except when under the excitation of party animosity. The residences of many respectable gentlemen are in the cottage style, generally ornamented and surrounded with planting and gardens: the habitations of the rural population are of every description, from the slated two-story house of brick or stone, and the long narrow cottage with two or three partitions, to the cabin of dry stone or clay, without even a window. In the districts of Coleraine and Desertmartin, where lime is plentiful, the dwellings of the peasantry are neatly white-washed, and sometimes rough-cast, but in other parts they present a very sombre appearance.

Remains of its ancient inhabitants of every period are scattered over the county. There is a cromlech at Slaght Manus, another at Letter-Shandenny, a third at Slaghtaverty, and others at Bally-na-screen: some had been surrounded by a circle of upright stones. There are remains of sepulchral mounds or tumuli at Mullagh-cross, and a vast tumulus is seen at Dovine, between Newtown-Limavady and Coleraine, besides several of smaller dimensions. Numerous cairns are met with in every quarter, especially on the summits of the mountains. Near Dungiven is a very remarkable sepulchral pillar. Rathes or Danish forts are likewise

scattered in chains in every direction, each being generally within sight of two others: the most remarkable is that called the Giant's Sconce, anciently commanding the communication between the districts of Newtown and Coleraine. Ditches enclosing spaces of from half a rood to several acres are also discernible contiguous to these forts. There is a curious mound surrounded with a moat on the road from Springhill to Lough Neagh; and another, of larger size, at Dungorkin, on the road from Cumber Clady through Loughermore. Ancient intrenchments of different character are seen at Prospect, and between Gortnagasan and Cathery. Various coins, pins, rings, and forks have been found about a moat near Lough Neagh, and, among other ancient instruments, quern stones have often been discovered. Hatchets made of hard basalt, spears of grey granite, and barbed arrow-heads of flint (the last sometimes neatly executed, and vulgarly called elf-stones) are very frequently found. Sometimes gold and silver coins, fibulæ, and gorgets, with other ornaments, are dug up, but these are rare. There are many artificial caverns, which seem to have been designed for the concealment of goods, or for the refuge of families in case of sudden attack: the sides are built of common land stones without cement, and the roof is composed of flags, or long stones, but the vault is seldom high enough for the passage of a man in a stooping posture; they consist sometimes of different galleries, and the mouth was most usually concealed by a rock or grassy sod.

Besides the remains of monastic institutions in the city of Londonderry, seventeen others appear to have existed within the limits of the county; there are still remains of those situated respectively at Camus, Errigal, Tamlaghtfinlagan, Domnach-Dola, and Dungiven, at the last of which are the most interesting of all the ecclesiastical ruins. Near the old church of Banagher is a monastic building almost entire. There are few castles of Irish erection. Bally-reagh, on a rocky cliff overhanging the sea, is said to have belonged to one of the Mac Quillans; and a castle which stood near the church of Ballyagheran is reported to have been the abode of the chief of that sept. There were several English castles, with bawns and flankers, built by the London companies, one at least in every proportion of allotment, but they are all in ruins except Bellaghy, which is still occupied.



Seal.

LONDONDERRY, a city and port, in the parish of TEMPLE MORE, and county of LONDONDERRY (of which it is the chief town), and province of ULSTER, 69¾ miles (N. W. by W.) from Belfast, and 118½ (N. N. W.) from Dublin; containing 10,130 inhabitants.

It was originally and is still popularly called Derry, from the Irish *Doire*, which signifies literally "a place of oaks," but is likewise used to express "a thick wood." By the ancient Irish it was also designated *Doire-Calgaich*, or Derry-Calgach, "the oak wood of Calgach;" and Adamnan, abbot of Iona in the 7th century, in the life of his predecessor,

St. Columbkille, invariably calls it *Roboretum Calgagi*. About the end of the 10th century, the name Derry-Calgach gave place to *Derry-Columbkille*, from an abbey for canons regular of the order of St. Augustine founded here by that saint; but when the place grew into importance above every other Derry, the distinguishing epithet was rejected: the English prefix, *London*, was imposed in 1613, on the incorporation of the Irish Society by charter of Jas. I., and was for a long time retained by the colonists, but has likewise fallen into popular disuse. The city appears to be indebted for its origin to the abbey founded by St. Columbkille, according to the best authorities in 546, and said to have been the first of the religious houses instituted by that saint; but the exact period of its foundation and its early history are involved in much obscurity. In 783 and 812 the abbey and the town were destroyed by fire; at the latter period, according to the Annals of Munster, the Danes heightened the horrors of the conflagration by a massacre of the clergy and students. The place must have been speedily restored, as, in 832, the Danes were driven with great slaughter from the siege of Derry by Niall Caille, King of Ireland, and Murchadh, Prince of Aileach. In 983, the shrine of St. Columbkille was carried away by the Danes, by whom the place was also thrice devastated about the close of the 10th century; in 1095 the abbey was consumed by fire. In 1100, Murtagh O'Brien arrived with a large fleet of foreign vessels and attacked Derry, but was defeated with great slaughter by the son of Mac Loughlin, prince of Aileach. Ardgar, prince of Aileach, was slain in an assault upon Derry in 1124; but on the 30th of March, 1135, the town with its churches was destroyed by fire, in revenge, as some state, of his death: it also sustained a similar calamity in 1149. In 1158, Flahertagh O'Brokhain, abbot of the Augustine monastery, was raised to the episcopacy and appointed supreme superintendent of all the abbeys under the rule of St. Columbkille, by a synodical decree of the Irish clergy assembled at Brigh-mac-Taidhg, in the north of Meath. O'Brokhain immediately commenced preparations for the erection of a new church on a larger scale; and in 1162 he removed more than 80 houses adjacent to the abbey church, and enclosed the abbey with a circular wall. In 1164 Temple More, or "the great church," was built, and the original abbey church was thenceforward distinguished as Duv Regies, or "the Black Church:" the new edifice was 240 feet long, and was one of the most splendid ecclesiastical structures erected in Ireland prior to the settlement of the Anglo-Normans; its site was near the Black Church, outside the present city wall, and is now chiefly occupied by the Roman Catholic chapel and cemetery; both edifices were entirely demolished by Sir Henry Docwra, governor of Derry, in 1600, and the materials used in the erection of the extensive works constructed at that period; but the belfry or round tower of the cathedral served till after the celebrated siege, and has given name to a lane called the Long Tower. In 1166 a considerable part of the town was burned by Rory O'Morna; and in 1195 the abbey was plundered by an English force, which was afterwards intercepted and destroyed at Armagh. In 1197, a large body of English forces having set out from the castle of Kill-Sanctain on a predatory excursion, came to Derry and plundered several churches, but were overtaken by

Flahertach O'Maoldoraidh, lord of Tyrone and Tyrconnell, and some of the northern Hy-Niall, and a battle ensued on the shore of the adjoining parish of Faughanvale in which the English were defeated with great slaughter. In this year Sir John De Courcy came with a large army and remained five nights; and in the following year also, having made an incursion into Tyrone to plunder the churches, he arrived at this place, and during his stay plundered Ennishowen and all the adjacent country; while thus engaged he received intelligence of the defeat of the English at Lame by Hugh Boy O'Nial, which caused him to quit Derry. In 1203 the town was much damaged by fire; and in 1211 it was plundered by Thomas Mac Uchtry and the sons of Randal Mac Donnell, who came hither with a fleet of 76 ships, and afterwards passed into Ennishowen and laid waste the whole peninsula. This Thomas and Rory Mac Randal again plundered the town in 1213, carrying away from the cathedral to Coleraine all the jewellery of the people of Derry and of the north of Ireland. A Cistercian nunnery -was founded on the south side of the city in 1218, as recorded in the registry of the Honour of Richmond; but from the Annals of the Four Masters it appears that a religious establishment of this kind existed here prior to that period. Nial O'Nial plundered the town in 1222; and, in 1261, sixteen of the most distinguished of the clergy of Tyrone were slain here by Conor O'Niai and the Kinel-Owen or men of Tyrone. In 1274 a Dominican abbey was founded on the north side of the city, of which even the site cannot now be accurately traced.

Edw. II. granted the town to Richard de Burgo, Earl of Ulster, in 1311; but from this period till the reign of Elizabeth, prior to which the English exercised no settled dominion in Derry, no event of importance connected with the place is recorded. In 1565, Edward Randolph arrived in the Foyle with seven companies of foot and one troop of horse, to repress Shane O'Nial, Earl of Tyrone, who had renounced his allegiance to the English crown; and a sanguinary engagement taking place on the plains of Muff, the Irish chieftain was signally defeated. An encampment was then formed by the English near the city; but in a sally against some of O'Nial's forces, who had ostentatiously paraded before it, the English general was slain by a party who had concealed themselves in an adjoining wood, and the command of the garrison was given to Col. St. Lo. The English converted the cathedral into an arsenal, and on the 24th of April, 1566, the gunpowder blew up by accident with so much damage as to render the place untenable; the foot embarked for Dublin, to which city also the horse returned, passing through Tyrconnell and Connaught to avoid O'Nial. In 1599 it was again determined to fortify Derry, a measure long deemed essential in order to divide and check the power of O'Nial and O'Donell, the accomplishment of which object was favoured by its situation and the friendship of O'Dogherty of Ennishowen. With that view Sir Henry Docwra, in 1600, entered the Foyle with a British force of 4000 foot and 200 horse, and landed at Culmore, at the mouth of the river, where he erected a fort. He soon obtained possession of the city, and constructed fortifications and other works for its defence and improvement, pulling down the abbey, cathedral, "and other ecclesiastical buildings for the sake of the materials On

the termination of the war at the commencement of 1603, the garrison was reduced to 100 horse and 150 foot under the governor, and 200 foot under Capt. Hansard; and at Culmore were left 20 men. Sir Henry now directed his attention to the improvement of the place with so much zeal as to entitle him to be regarded as the founder of the modern city. A number of English colonists settled here on his invitation; he obtained grants of markets and fairs, and, in 1604, a charter of incorporation with ample privileges. But in 1608, after the flight and forfeiture of O'Nial and O'Donell, the growing prosperity of the new city was checked by the insurrection of Sir Cahir O'Dogherty, the young chief of Ennishowen, who took both Culmore fort and Derry, at the latter of which Sir George Paulet (to whom Sir Henry Docwra had alienated all his interests) and his men were slain; as many of the inhabitants as could escape fled, and the town was plundered and burned. A large part of Ulster having escheated to the Crown on the attainder of the above-named earls, proposals of colonization were made to the city of London, in which this place is described as "the late ruined city of Derry, which may be made by land almost impregnable." In accepting the offers of the Crown the city agreed to erect 200 houses here, and leave room for 300 more; 4000 acres contiguous to the city were to be annexed to it in perpetuity, exclusively of bog and barren mountain, which were to be added as waste; convenient sites were allowed for the houses of the bishop and dean; the liberties were to extend three miles or 3000 Irish paces in every direction from the centre of the city; and the London undertakers were to have the neighbouring fort of Culmore, with the lands attached, on condition of maintaining in it a competent ward of officers and men. In 1613 the inhabitants, having surrendered their former charter, were re-incorporated, and the name of the city was altered to Londonderry. The natives having conspired to take the town by surprise, a supply of arms was sent from London in 1615; an additional sum of £5000 was ordered for completing the walls; and, that it might not in future be peopled with Irish, the Society issued directions that a certain number of children from Christ's Hospital, and others, should be sent hither as apprentices and servants, and prohibited the inhabitants from taking Irish apprentices. Leases of most of the houses were granted for thirty-one years, and to each was allotted a portion of land according to the rent, with ground for gardens and orchards; 300 acres were assigned for the support of a free school; and of the 4000 acres the Society allotted to the houses or granted to the mayor 3217, including a parcel of 1500 acres which were set apart to support the magistracy of the city, and which subsequently became a source of contention between the Society, the corporation, and the bishop. In 1618 we find the fortifications completed, at an expense of £8357; but notwithstanding the adoption of these and other measures of improvement, the increase of houses and inhabitants was very slow, and the operations of the Society were made the ground of various representations to the Crown respecting the non-fulfilment of the conditions of planting. In 1622, commissioners were appointed to enquire into the affairs of the plantation, to whom the mayor and corporation presented a petition complaining of many grievances resulting from the conduct of the Society, one of the

chief of which was the non-erection of the specified number of houses: this enquiry led to several sequestrations of the city and liberties until 1628, and for some time the rents were paid to the Crown.

In the rebellion of 1641 the English and Scottish settlers received a considerable supply of arms and ammunition from London, and having secured themselves within the walls, successfully defended the city from the attacks of the rebels under Sir Phelim O’Nial. In 1643 the inhabitants of Londonderry and Coleraine sent letters to the lords-justices urging their impoverished condition and praying for relief. Sir John Vaughan, the governor, having died this year, Sir Robert Stewart was appointed to the command of the garrison, of which five companies aided in his defeat of Owen O’Nial at Clones, on the 13th of June. Towards the close of the year the parliament having taken the covenant, the London adventurers sent over an agent with letters desiring that it should be taken within their plantation; but in the year following the mayor was ordered by the lord-lieutenant and council to publish a proclamation against it. Col. Audley Mervin, who had been appointed governor by the Marquess of Ormonde, was nevertheless obliged from expediency to take the covenant: in 1645 he was displaced by the parliament, and was succeeded by Lord Folliott. Sir C. Coote, the parliamentary general, having, in 1648, treacherously seized upon the person of Sir Robert Hamilton, forced him to surrender Culmore fort, by which the parliamentarians became masters of all the forts of Ulster, except Charlemont. The Marquess of Ormonde having failed in his attempts to induce Sir C. Coote to join the king’s cause, the latter was blocked up in Derry by the royalists; and soon after the city and Culmore fort were regularly besieged by Sir Robert Stewart, who was subsequently joined by Sir G. Monroe and Lord Montgomery with their respective forces, and Chas. II. was proclaimed with great solemnity before the camp of Derry. The decapitation of the late king having excited general horror among the majority of the people of the north, they rose in arms and soon obtained possession of all the towns and places of strength in that quarter, except Derry and Culmore, which, after a siege of four months, and when the garrison, consisting of 800 foot and 180 horse, was reduced to the greatest extremities, were relieved by Owen Roe O’Nial, to whom Sir C. Coote had promised a reward of £5000 for this service; and by the defeat of Ever Mac Mahon, the Roman Catholic general, the following year, at Skirfolas in Donegal, Coote finally reduced all Ulster under the power of the parliament. After the Restoration, Chas. II., in 1662, granted letters patent to the Irish Society, containing, with very little alteration, all the clauses of the first charter of Jas. I.; this is the charter under which the Society and the corporation of Derry now act. In 1684 the same monarch constituted a guild of the staple, with powers as ample as those enjoyed by any other city or town: in the following year, owing to the decay of trade, the corporation complained to the Society that the government of the town was too expensive for the magistrates to sustain, and solicited an abatement of the rent.

In 1689 this city became the asylum of the Protestants of the north, who, in number about 30,000, fled to it for refuge before the marauding forces of James; and

is distinguished in the annals of modern history for the heroic bravery of its inhabitants amidst the extreme privations of a protracted siege. The chief governor having withdrawn the Protestant garrison, and steps being taken to introduce an undisciplined native force influenced by hostile prejudices, the young men of the city closed the gates against its admission, and the bulk of the inhabitants took up arms in their own defence. The magistrates and graver citizens endeavoured to palliate this ebullition of military ardour in their representations to the lord-lieutenant, but in the meantime the armed inhabitants applied to the Irish Society for assistance. Lord Mountjoy, a Protestant commander in the army of James, was, however, admitted, in a great measure from personal regard, but on condition that a free pardon should be granted within 15 days, and that in the interval only two companies should be quartered within the walls; that of the forces afterwards admitted one-half at least should be Protestants; that until pardon was received the citizens should guard the fortifications; and that all who desired it might be permitted to quit the city. By the advice of Mountjoy, who was obeyed as a friend and associate, the arms were repaired, money cheerfully subscribed, ammunition purchased in Scotland, and the agent despatched to England urged to procure supplies. He was succeeded in the command by his first lieutenant, Lundy, whom King William, on sending an officer with some military supplies, commissioned to act in his name; but the dissatisfaction of the citizens was excited by the vacillating character of this commander, who, on the approach of James to besiege the city in person, prepared to surrender it, notwithstanding the arrival of two English colonels in the river with reinforcements, which he remanded. The principal officers being about to withdraw, and the town council preparing to offer terms of capitulation, the inhabitants rose tumultuously against the constituted authorities, received with enthusiasm a brave and popular captain who presented himself at the city gates with a reinforcement, and, rushing to the walls, fired upon James and his party advancing to take possession of the place. On deliberation they suffered the timid to depart unmolested; Lundy first concealed himself and afterwards escaped; and two new governors were chosen, one of whom was the celebrated George Walker, rector of Donoughmore. Under their directions the soldiers and able inhabitants were formed into eight regiments, numbering 7020 men, with 341 officers; order and discipline were in some degree established, and, notwithstanding partial jealousies, 18 Protestant clergymen and seven non-conformists shared in the labour and danger of the siege, and by their exhortations stimulated the enthusiastic courage of the defenders with the fervour of devotion. The operations of an army of 20,000 men were thus successfully opposed in a place abandoned as untenable by the regular forces, unaided by engineers or well-mounted guns, and with only a ten days’ supply of provisions. An irregular war of sallies was adopted with such effect that James, who had hitherto remained at St. Johnstown, six miles distant, returned to Dublin, leaving his army to continue the siege. The defenders had now to contend against the inroads of disease and famine; and the arrival of Kirke with a fleet in the lough afforded but little prospect of relief, as he deemed it too hazardous an enterprise to sail up to the town in front

of the enemy's lines. Although thus apparently left to their own scanty resources, the brave garrison continued the defence with unabated heroism, still making desperate and effective sallies even when too much enfeebled by hunger to pursue their success. To induce a surrender, Marshal Rosen, the besieging general, ordered his soldiers to drive round the walls of the town the helpless Protestant population of the surrounding district, of all ages, who were thus exposed to the horrors of famine for nearly three days before they were suffered to disperse; some of the ablest of the men secretly joined their comrades in the town, and an ineffective body of 500 people were passed from it unperceived by the enemy. When even such miserable resources as the flesh of horses and dogs, hides, tallow, and similar nauseous substances had failed for two days, two of Kirke's ships, laden with provisions and convoyed by the Dartmouth frigate, advanced up the lough in view both of the garrison and the besiegers, in a dangerous attempt to relieve the place, returning with spirit the fire of the enemy. The foremost of the provision ships came in contact with the boom that had been thrown across the channel and broke it, but rebounding with violence ran aground, and for the moment appeared to be at the mercy of the besiegers, who with acclamations of joy instantly prepared to board her; but the vessel, firing her guns, was extricated by the shock, floated, and triumphantly passed the boom followed by her companions. The town was thus relieved and the enemy retired; but of the brave defenders only 4300 survived to witness their deliverance, and of this number more than 1000 were incapable of service; those who were able immediately sallied out in pursuit of the enemy, who had lost 8000 men by the sword and by various disorders during the siege, which had continued 105 days. Culmore fort was reduced to ruin, and was never afterwards rebuilt; and the city sustained so much damage that the Irish Society deemed it necessary to appoint commissioners for its restoration; the twelve chief companies of London advanced £100 each; the Society supplied timber for the public buildings, abatements were made in the rents, the terms of leases were augmented, and other measures necessary for the accomplishment of this object were adopted. In 1692, the corporation failing to negotiate with Bishop King for a renewal of the lease of the quarter-lands, reminded the Society that the bishop's claims to this property were unsubstantial, and agreed to establish their right in consideration of £90. 10. per annum, which is still paid. In 1695 the Society procured a resumption of the remainder of the 1500 acres comprised in their letters patent, by an ejectment against the bishop, who, in 1607, appealed to the Irish House of Lords and obtained an order for their restitution, which the sheriffs and other inhabitants of Deny opposing, were taken into custody and conveyed to Dublin. Against this decision the Society applied to the English House of Lords, and in 1703 an act was passed establishing their right not only to the 1500 acres but also to the fisheries, which had previously been an object of dispute, subject to the payment of £250 per annum to the bishop and his successors, which is still continued, with a condition of exonerating him from rent or other demands for his palace and gardens. In 1721 a dispute took place between the corporation and the military governor, who refused to deliver

the keys of the city gates to the new mayor, which by the charter he was bound to do; he surrounded the town-hall with troops, and prevented the members of the corporation entering it, but was removed immediately after. A grand centenary commemoration of the shutting of the gates took place in 1788, and was continued with the utmost harmony for three days; and in the month of August following the relief of the city was commemorated.

The city is advantageously situated on the western or Donegal side of the river Foyle, about five statute miles above the point where it spreads into Lough Foyle, chiefly on the summit and sides of a hill projecting into the river, and commanding on all sides richly diversified and picturesque views of a well cultivated tract: this hill, or "Island of Deny," is of an oval form, 119 feet high, and contains about 200 acres. The ancient portion of the city occupies the higher grounds, and is surrounded by massive walls completed in 1617; at the expense of the Society: they form a parallelogram nearly a mile in circumference, and in the centre is a square called the Diamond, from which four principal streets radiate at right angles towards the principal gates. Since the Union the city has considerably increased, particularly on the north along the shore of the river, where several warehouses, stores, and merchants' residences have been erected: on the west is also a considerable suburb, in which, within the last fifteen years, some new streets have been formed; and on the eastern bank of the river is another, called Waterside. The walls, which are well built and in a complete state of repair, are nearly 1800 yards in circuit, 24 feet high, and of sufficient thickness to form an agreeable promenade on the top. The four original gates have been rebuilt on an enlarged and more elegant plan, and two more added; but the only two that are embellished are Bishop's gate and Ship-quay gate, the former, built by subscription in 1788, being the centenary in commemoration of the siege. In 1628 the Irish Society was ordered to erect guard and sentinel houses, of which two are yet remaining; and of the several bastions, the north-western was demolished in 1824, to make room for the erection of a butter market; and in 1826 the central western bastion was appropriated to the reception of a public testimonial in honour of the celebrated George Walker. A few guns are preserved in their proper positions, but the greater number are used as posts for fastening cables and protecting the corners of streets. The houses are chiefly built of brick: the entire number in the city and suburbs is 2947. The city is watched, paved, cleansed, and lighted with gas, under the superintendence of commissioners of general police, consisting of the mayor and 12 inhabitants chosen by ballot: the gas-works were erected in 1829, at an expense of £7000, raised in shares of £11. Water is conveyed to the town across the bridge by pipes, from a reservoir on Brae Head, beyond the Waterside, in the parish of Clondermot; the works were constructed by the corporation under an act of the 40th of Geo. III., at a total expense of £15,500, and iron pipes have been laid down within the last few years. The bridge, a celebrated wooden structure erected by Lemuel Cox, an American, in lieu of a ferry which the corporation held under the Irish Society, was begun in 1789, and completed in the spring of 1791. It is 1068 feet in length,

and 40 in breadth: the piles are of oak, and the head of each is tenoned into a cap piece 40 feet long and 17 inches square, supported by three sets of girths and braces; the piers, which are 16 1/2 feet apart, are bound together by thirteen string-pieces equally divided and transversely bolted, on which is laid the flooring: on each side of the platform is a railing 4 1/2 feet high, also a broad pathway provided with gas lamps. Near the end next to the city a turning bridge has been constructed in place of the original drawbridge, to allow of the free navigation of the river. On the 6th of Feb., 1814, a portion of the bridge extending to 350 feet was carried away by large masses of ice floated down the river by the ebb tide and a very high wind. The original expense of its erection was £16,594, and of the repairs after the damage in 1814, £18,208, of which latter sum, £15,000 was advanced as a loan by Government: the average annual amount of tolls from 1831 to 1834, inclusive, was £3693. Plans and estimates for the erection of a new bridge, nearly 200 yards above the present, have been procured; but there is no prospect of the immediate execution of the design. A public library and news room, commenced in 1819 by subscription and established on its present plan in 1824, by a body of proprietors of transferable shares of 20 guineas each, is provided with about 2660 volumes of modern works and with periodical publications and daily and weekly newspapers: it is a plain building faced with hewn Dungiven sandstone, erected by subscription in 1824, at an expense of nearly £2000, and, besides the usual apartments, contains also the committee-room of the Chamber of Commerce. The lower part of the building is used as the news-room, to which all the inhabitants are admitted on payment of five guineas annually. A literary society for debates and lectures was instituted in 1834, and the number of its members is rapidly increasing. Concerts were formerly held at the King's Arms hotel, but have been discontinued. Races are held on a course to the north of the town. Walker's Testimonial, on the central western bastion, was completed in 1828 by subscription, at an expense of £1200: it consists of a column of Portland stone of good proportions, in the Roman Doric style, surmounted by a statue of that distinguished governor by John Smith, Esq., of Dublin: the column is ascended by a spiral staircase within, and, including the pedestal, is 81 feet in height, in addition to which the statue measures nine feet. The city is in the northern military district, and is the head-quarters of a regiment of infantry which supplies detachments to various places: the barracks are intended for the accommodation of four officers and 320 men, with an hospital for 32 patients, but from their insufficiency a more commodious edifice is about to be erected, for which ground has been provided in the parish of Clondermot. The manufactures are not very considerable: the principal is that of meal, for which there are several corn-mills, of which one erected by Mr. Schoales in 1831, and worked by a steam-engine of 18-horse power, and another subsequently by Mr. Leatham, worked by an engine of 20-horse power, are the chief: the recent extension of this branch of trade has made meal an article of export instead of import, as formerly; in 1831, 553 tons were imported, and in 1834 6950 tons were exported. In William-street are a brewery and distillery; there are copper-works which supply the whole

of the north-west of Ulster, and afford regular employment to 27 men; two coach-factories; and a corn-mill and distillery at Pennyburn, and another at Waterside. A sugar-house was built in 1762, in what is still called Sugar-house-lane, but was abandoned in 1809; the buildings were converted into a glass manufactory in 1820, but this branch of business was carried on for a few years only. This is the place of export for the agricultural produce of a large tract of fertile country, which renders the coasting trade very extensive, especially with Great Britain: the quantity of grain exported to England and Scotland alone, in the year ending Jan. 5th 1835, was 3680 tons of wheat, 1490 tons of barley, 10,429 tons of oats, 6950 tons of oatmeal, 3050 tons of eggs, 3654 tons of flax, 52,842 firkins of butter, 11,580 barrels of pork, 1900 bales of bacon, 590 hogsheads of hams, 1628 kegs of tongues, and 147 hogsheads of lard. It is still the market for a considerable quantity of linen, of which 9642 boxes and bales were exported in the same year. The number of vessels employed in the coasting trade which entered inwards in 1834 was 649, of an aggregate tonnage of 63,726, and which cleared outwards, 646, of an aggregate tonnage of 62,502, including steam-vessels, which ply regularly between this port and Liverpool and Glasgow. The principal articles of foreign produce imported direct are staves and timber from the Baltic, barilla from Spain, sugar and rum from the West Indies, wine from Spain and Portugal; tobacco from the United States, from which the ships come chiefly to take out emigrants, who resort to this port from the inland districts in great numbers; flax seed, the importation of which has much increased within the last few years, from Riga, America, and Holland; the quantity imported in 1835 was 12,400 hogsheads; but the greater proportion of foreign commodities comes indirectly, or coastwise. The number of vessels employed in the foreign trade which entered inwards in 1834 was 57, of an aggregate burden of 10,406 tons, and that cleared outwards, 16, of an aggregate tonnage of 4869. The salmon fishery of the Foyle affords employment to 120 men, exclusively of the same number of water-keepers: the fish is shipped principally for Liverpool; some is also sent to Glasgow, and some pickled for the London market: the quantity taken annually on an average of three years from 1832 to 1834 inclusive was about 149 tons. The right of fishing in this river up to Lifford is vested by charter of Jas. I. in the Irish Society, who by an act in the reign of Anne, are bound to pay the bishop £250 per annum, as compensation for his claim to some small fishings, and also to a tithe of the whole; but at present the Marquess of Abercorn and the Earl of Erne hold fisheries below the town of Lifford. The fishery off the coast is precarious, and frequently yields only a scanty supply, from the danger in encountering a rough sea experienced by the boats employed in it, which are only indifferently built; yet at other times the market abounds with turbot taken near Innistrathull and on Hempton's Bank, about 18 Irish miles north of Ennishowen Head; soles and haddock, taken in Lough Swilly and elsewhere; cod, mostly off the entrance to Lough Foyle; and oysters, taken in Lough Swilly from the island of Inch up to Fort Stewart, and in Lough Foyle, from Quigley's Point down to Greencastle. Derry is situated about 19 statute miles above the entrance to Lough Foyle, the approach to which is facilitated by a

lighthouse on the island of Innistrathull, and will be rendered still more safe by two others now in course of erection on Shrove Head, Ennishowen, intended to serve as guiding lights past the great Tun Bank lying to the east. A new and very important trade as connected with the port, is the herring fishery; in 1835, upwards of 5800 barrels were cured at the Orkneys, by Derry merchants, and the total quantity imported exceeds 12,000 barrels, one half of which are cured by vessels fitted out from this port; large quantities of oysters have been taken in the river Foyle since 1829. The limits of the port extend to Culmore, a distance of three miles; the lough has been deepened under the directors of the Ballast Committee, in consequence of which, vessels drawing 14 feet of water, can come close to the quays. At the entrance to the lough is a well-regulated establishment of pilots, under the superintendence of the Ballast Board. The Ballast Office was established by act of parliament in 1790, and remodelled by another act in 1833: the port regulations are under the control of a committee of this establishment, consisting of the mayor and seven other members, of whom the two senior members go out annually by rotation, and who have the power of making by-laws. The corporation alone possessed the right of having quays prior to 1832, when they lost their monopoly, and private quays were constructed: they disposed of their interest in the merchants' or custom-house quays, in Nov. 1831; there are now 21 sufferance or private wharfs or quays, including two at Waterside, in the parish of Clondermot. A patent slip dock was constructed in 1830, at an expense of £4000, in which vessels of 300 tons registered burden can be repaired: prior to that period most vessels were sent for repair to Liverpool or the Clyde, and two large brigs have been built here since that date: naval stores are brought chiefly from Belfast, but sails are manufactured here. The custom-house, a small and inconvenient building, was built as a store in 1805, and since 1809 has been held by Government on a permanent tenure, at an annual rental of £1419. 4. 6., at first as a king's store, and since 1824 as a custom-house: the premises comprise some extensive tobacco and timber yards, laid out at different periods, and extend in front 450 feet, varying in depth: the duties received here in 1837 amounted to £99,652. The markets are generally well supplied. The shambles, for meat daily, and to which there is a weigh-house attached, are situated off Linen-hall-street, and were built in 1760, by Alderman Alexander and other members of the corporation: the tolls belong to Sir R. A. Ferguson, Bart., who in 1830 purchased the shambles and the fish and vegetable markets of the corporation. The linen market, on Wednesday, is held in a hall occupying an obscure situation in a street to which it gives name, and built in 1770, by the late Fred. Hamilton, Esq., to whose descendant the tolls belong: it consists of a court measuring 147 feet by 15, and enclosed by small dilapidated houses; the cloth is exposed on stands placed in the court and under sheds; on the opposite side of the street is the sealing-room. The butter market, in Waterloo-place, for butter and hides daily, and to which three weigh-houses are attached; the fish market, off Linen-hall-street, daily; the potatoe market, in Society-street, for potatoes and meal by retail daily, with a weigh-house attached; and the vegetable market, off Linen-hall-street,


for vegetables, poultry, and butter daily, were all built in 1825 by the corporation, to whom the tolls of the butter and potatoe markets belong. The cow market, for the sale of cows, pigs, sheep, and goats, every Wednesday, is held in a field to the south of Bishop-street, near the river, which was enclosed in 1832 by the corporation, to whom the tolls belong. There are also a flax market in Bishop-street every Thursday, and a market for yarn in Butchers'-street every Wednesday. Six fairs are held annually, but only three are of importance, namely, on June 17th, Sept. 4th, and Oct. 17th; the others are on March 4th, April 30th, and Sept. 20th. Custom was charged on every article of merchandise brought into the city prior to 1826, when it was abolished, except as regards goods conveyed over the bridge; and in lieu thereof, the corporation instituted trespass, crannage, storage, and other dues. The post-office was established in 1784; the amount of postage for 1834 was £4047. 17. 1 1/2 The revenue police force usually consists of a lieutenant and twelve men; and the constabulary is composed of a chief constable and twelve men.

The municipal government is vested in a mayor, twelve aldermen, and twenty-four burgesses, assisted by a recorder, town-clerk, and chamberlain; and the inferior officers of the corporation are a sword-bearer, mace-bearer, four town-Serjeants, two sheriffs' bailiffs, &c. The mayor and sheriffs are elected by the common council on the 2nd of Feb., the former from among the aldermen, and the latter from the burgesses, from whom also the aldermen are chosen; the burgesses are appointed from the freemen and inhabitants. The sheriffs exercise jurisdiction both over the entire county and the liberties of the city; and the town-clerk is generally clerk of the peace for the county. The freedom is inherited by the sons of aldermen and burgesses, and is obtained by marriage with their daughters, by apprenticeship to a freeman, and by gift of the corporation. The city returned two representatives to the Irish parliament till the Union, since which it has sent one to the imperial parliament. The right of voting was formerly vested in the burgesses and freemen, in number about 450; but by the late enactments, under which a new electoral boundary, minutely described in the Appendix, has been established, the former non-resident electors, except within a distance of seven miles, have been disfranchised, and the privilege extended to the £10 householders: the number of registered voters on the 1st of April, 1835, was 724, of whom 504 were £10 householders, and the remainder freemen. The mayor, recorder, and all aldermen who have filled the mayoralty, are justices of the peace within the liberties, which comprise the city and a circuit of three Irish miles measured from its centre; and they also exercise jurisdiction by sufferance over the townland of Culmore. The mayor and recorder, or the mayor alone, hold a court of record every Monday, for pleas to any amount; the process is either by attachment against the goods, or arrest of the person. The court of general sessions for the city is held four times a year: there is a court of petty sessions weekly, held before the mayor, or any of the civic magistrates. The mayor also holds weekly a court of conscience, for the recovery of ordinary debts not exceeding £20 late currency or servants' wages to the amount of £6, and from which there

is no appeal. The city is in the north-west circuit, and the assizes are held here twice a year: it is also one of the four towns within the county at which the general quarter sessions are held, and where the assistant barrister presides in April and October. The corporation hall in the centre of the Diamond, and on the site of the original town-house built by the Irish Society in 1622, was erected by the corporation in 1692, and till 1895, when it was rebuilt by the corporation, was called the market-house or exchange: the south front, in which is the principal entrance, is circular. The upper story contains a common-council room, an assembly-room, and an ante-chamber. On the ground floor, which was formerly open for the sale of meal and potatoes, but was closed in 1825, is a news-room established by the corporation in that year. The court-house, completed in 1817 at an expense of £30,479.15., including the purchase of the site and furniture, is a handsome building of white sandstone, chiefly from the neighbourhood of Dungiven, ornamented with Portland stone, and erected from a design by Mr. John Bowden: it measures 126 feet by 66, and exhibits a facade, judiciously broken by a tetrastyle portico of the enriched Ionic order, modelled from that of the temple of Erechtheus at Athens; over the pediment are the royal arms; and the wings are surmounted by statues of Justice and Peace sculptured in Portland stone by the late Edward Smith. The principal apartments are the crown and record courts, the mayor's public and private offices, the offices of the recorder, treasurer, and clerks of the crown and peace, the judges' room, and the grand jury room: in addition to the assizes, sessions, and mayor's court, the county and other meetings are held in it. The gaol, situated in Bishop-street, beyond the gate, was erected between the years 1819 and 1824, by Messrs. Henry, Muffins, and M<sup>c</sup>Mahon, at an expense of £33,718, late currency: the front, which is partly coated with cement and partly built of Dungiven stone, extends 242 feet; and the depth of the entire building, including the yards, is 400 feet. It is built on the radiating plan; the governor's house, which includes the chapel and committee-room, is surrounded by a panoptic gallery; and the entire gaol contains 179 single cells, 26 work and day rooms, and 20 airing-yards: apart from the main building is an hospital, containing separate wards for both sexes. The regulations are excellent: in 1835 the system of classification was abandoned, and the silent system introduced; the prisoners are constantly employed at various trades, and receive one-third of their earnings.

The DIOCESE OF DERRY originated in a monastery founded by St. Columb, about 545, of which some of the abbots at a very early period were styled bishops, but the title of bishop of Derry was not established until 1158, or even a century later, as the bishops, whose see was at Derry, were sometimes called

Bishops of Tyrone. The see first existed at Ardsrath, where St. Eugene, the first bishop, died about the end of the sixth century 5 it was



*Arms of the Bishoprick.*

subsequently removed to Maghera, whence it was transferred to Derry. It is called Darrich in the old Roman provincial, and *Doire Choluim chille* or "Columbkil's Oak Grove," by ancient writers. The town is now called Londonderry, from a colony of settlers from London, in the reign of Jas. I., by whom the present cathedral was built, but the bishoprick retains its ancient name of Derry. The see was constituted at Derry in 1158, by a decree of the Synod of Brighth Thaigh, at which assisted Christian, Bishop of Lismore, the pope's legate, and twenty-five bishops; and Flathbert O'Brolcan, abbot of Derry, was promoted to the episcopal throne. In 1164, with the assistance of Mac Loughlin, King of Ireland, he built the cathedral; the altar of which was robbed in 1196 by M<sup>c</sup>Crenaght, of 314 cups, which were esteemed the best in Ireland, but they were recovered the third day after, and the robber executed. German, or Gervase, O'Cherballen, who succeeded to the bishoprick in 1230, took the church of Ardsrath and many others in Tyrone from the Bishop of Clogher, and forcibly annexed part of the bishoprick of Raphoe to his diocese. In 1310, Edw. II. directed the bishop of Connor to enquire whether the king or any other person would be prejudiced by allowing Richard de Burgo to retain in fee the city of Derry, which the bishop, with the consent of the chapter, had conveyed to him. Prior to 1608, the bishop had one-third of the tithes of each parish; a lay person, called an Erenach, who was the bishop's farmer, had another third 5 and the remaining third was allowed for the incumbent; but Bishop Montgomery gave the bishop's share to the incumbents of parishes, on the grant by Jas. I. of the termon or Erenach lands, amounting to 6534 acre<sup>1</sup>?, to the see in exchange. By an inquisition in 1622, the bishop was found to be entitled to fish for salmon on the. Monday after the 4th of June, within the great net fishery belonging to the London Society; also to half the tithe of salmon, &c, caught in the Bann and Lough Foyk. Bishop Hopkins, who died in 1690, was at great expense in beautifying the cathedral, and furnishing it with organs and massive plate, and is said to have expended £1000 in buildings and other improvements in this bishoprick and that of Raphoe. Derry continued to be a separate bishoprick until the death of Dr. Bissett, Bishop of Raphoe, in 1836, when that see, under the provisions of the Church Temporalities act of the 3rd and 4th of Win. IV., was annexed to the see of Derry, and its temporalities became vested in the Ecclesiastical Commissioners.

This diocese is one of the ten that constitute the province of Armagh: it is partly in the counties of Antrim and Donegal, but chiefly in Tyrone and Londonderry, extending 47 miles in length by 43 in breadth, and comprehending an estimated superficies of 659,000 acres, of which 2500 are in Antrim, 139,300 in Donegal, 233,100 in Tyrone, and 284,100 in Londonderry. The lands belonging to the see comprise 77402 statute acres, of which 39,621 are profitable land, and 37,481 unprofitable; and the gross yearly revenue derived from these lands and from appropriate tithes, on an average of three years ending Dec.31st, 1831, amounted to £14,193. 3.9]. Under the Church Temporalities act an annual charge of £4160 is, from 1834, payable out of the see estates to the funds of the Ecclesiastical Commissioners: this payment is made to diminish the excess of the revenue



of this see above the other bishopricks, and is in lieu of the *Ad Valorem* tax imposed on all benefices in Ireland. The chapter consists of a dean and archdeacon, and the three prebendaries of Comber, Aghadowy, and Moville. To the dean belong, as the corps of the deanery, the rectories of Templemore, Faughanvale, and Clondermot, the tithes of which, under the composition act, amount to £3235. 7. 11½. per annum. The deanery lands, which are situated in the parishes of Clondermot and Faughanvale, consist of several townlands, which comprise 2859 statute acres, let on leases at rents amounting to £176. 6. 4., and renewal fines averaging £269. 15. 7. annually; and the gross annual revenue of the deanery, as returned by the Commissioners of Ecclesiastical Enquiry, amounts to £3710.13. 10. per annum. To the archdeacon belongs the rectory of Dunboe, the tithes of which amount to £480, and the glebe lands comprise 420 statute acres; its gross annual value is £700 per annum. The endowments of the prebends consist of the tithes and glebes of the parishes from which they take their names, and are detailed in the articles on those places. The cathedral has neither minor canons, vicars choral, nor an economy fund. The diocesan school is connected with the free school of Derry, which was founded by the corporation of London in 1617. The consistorial court consists of a vicar-general, surrogate, registrar, deputy-registrar, and 11 proctors. This arrangement extended to the whole of the diocese, so that the bishop, out of 47 parishes, possesses 46 estates, and this is the reason why the clergy of this diocese are generally provided with larger glebes than those of the other dioceses of Ireland. This grant included the patronage of certain churches, since disputed successfully, except those of Dungiven and Coleraine, on the grounds that the powers of the Crown, unsupported by surrender from the bishop, confirmed by an act of parliament, were not competent to make a valid grant. The number of parishes in the diocese is 60, comprised in 57 benefices: that which forms the corps of the deanery is a union of the three parishes of Templemore, Faughanvale, and Clondermot, and is in the patronage of the Crown; 36 are in the patronage of the Bishop; 3 are in the gift of the Provost and Fellows of Trinity College, Dublin; 8 in lay patronage, and the remaining 9, which are perpetual curacies, are in the patronage of the incumbents of the parishes out of which they have been formed. The number of churches is 62, and of school-houses and other places where divine service is performed, 11: the number of glebe-houses is 47.

In the R. C. divisions this diocese is a separate bishoprick, and one of eight suffragan to Armagh. It comprises 36 parochial benefices or unions, containing 70 chapels, which are served by 81 clergymen, 36 of whom, including the bishop, are parish priests, and 45 are coadjutors or curates. The parochial benefice of the bishop is Derry, or Templemore, where he resides.

The cathedral, which also serves as the parish church, was completed in 1633, the former one, erected in 1164, having been destroyed by Sir Henry Docwra. The cost of the building, amounting to £4000, was defrayed by the Corporation of the City of London: it is principally in the later English style, with various decorations since added, which do not harmonize with its prevailing character, and consists of a nave and aisles, separated by stone pillars and arches, with a tower at the west end

surmounted by an elegant octagon spire terminating in a cross and spear; on the east gable is a cross springing from the central battlement. The entire structure is 240 feet long, and 66 feet broad; the height of the tower and spire is 228 feet from the churchyard. In 1778, the Earl of Bristol, then Bishop of Derry, completed a new spire of hewn stone, with open ornamented windows, and the old tower was raised 21 feet; but in 1802, owing to the dilapidated state of the tower, the spire was taken down and soon after rebuilt from a fund of £400, half of which was contributed by the Irish Society and half by Bishop Knox and the citizens. The Society also contributed a sum for the embellishment of the cathedral in 1819; and in 1822 the old roof of lead was replaced by a slate roof. A new organ was erected in 1829 by subscription, to which Bishop Knox contributed £100, and Dean Gough and the corporation £50 each. On the north of the communion table is a handsome monument of Italian marble, by Behnes, erected in 1834 to the memory of Bishop Knox, at an expense of £500, raised by subscription: on an elevated plinth is an inscribed tablet, above which is represented a tomb surmounted by a mitre, on the right of which is a full-length figure of Religion, and on the left another of Charity with a babe on her arm and two other children of different ages standing at her knees. There are various other tablets, one of which, to the memory of the father of the Rev. Wm. Hamilton, D.D., is inscribed with the epitaph of that distinguished naturalist. The bishop's palace, built about the year 1761, during the prelacy of Bishop Barnard, is a substantial and commodious building, occupying the site of the Augustinian convent: it was almost rebuilt by the Earl of Bristol, when bishop, and after the damage which it sustained by being occupied as a barrack in 1802, was repaired by Bishop Knox. The gardens in the rear comprise nearly two acres, and extend to the city wall; having at the above period been appropriated as a parade, that designation is still applied to the adjacent part of the wall. The deanery, a large unadorned edifice of brick, was built in 1833 by the Rev. T. B. Gough, the present dean, at an expense of £3421.16. 8½., to be reimbursed by his successor. Adjacent to the city wall on the west is a chapel of ease, a rectangular building, erected by Bishop Barnard, whose descendant, Sir Andrew Barnard, became the patron: the chaplain's original stipend of £50 is now paid out of the property of Wm. J. Campbell, a minor, who claims the advowson. A free church was built on the north of the city by Bishop Knox, in 1830, at an expense of £760; and a gallery was erected in 1832, at a further expense, including the cost of a vestry-room and the introduction of gas, of £145, raised by subscription. The R. C. chapel occupies the site of the monastery of St. Columb, and is situated in a street called the Long Tower, from the lofty round tower which formed the belfry of the Dubh-Regles, the original church built by St. Columb. This chapel was completed in 1786, at an expense, including the cost of some additions in 1811, of £2700, of which £210 was contributed by the Earl of Bristol, and £50 by the corporation. The Presbyterian meeting-house, in Meeting-house-row, has a chaste and handsome front, of which the pediment and corners are of Dungiven freestone: it is supposed to have been built about the year 1750, at an expense of nearly £4000,

and was repaired in 1828 at an additional cost of £700. The Primitive Wesleyan Methodist chapel, in the same street, was originally a store, which was used by Wesley on his visit to this city in 1763: his congregation built the Wesleyan Methodist chapel in 1783, but on the separation taking place the Primitive Methodists returned to their former place of worship; part of the building is still let for a store, and the chapel is used as a Sunday school between the intervals of divine service, for which the dean pays a rent of £20. The old Wesleyan Methodist chapel was vacated on the completion of a new chapel built in 1835, at an estimated expense of £1100, raised by subscription, towards which the Irish Society contributed £100; the ground floor is used as a vestry-room and a school-room for 300 children. There are also places of worship for Presbyterians in connection with the Seceding Synod, a plain building erected in 1783, at an expense of £450; for Covenanters, built in 1810 at a like expense; and for Independents, built in 1824 at an expense of £500.

The Diocesan school, or Foyle College, was originally founded within the walls as a free grammar school in the reign of Jas. I., and was rebuilt on its present site to the north of the city in 1814, chiefly through the exertions of Bishop Knox, who gave £1000 towards the expense, which amounted to £13,714. 13. 6., and was further defrayed by donations from the Irish Society and London Companies, sale of stock, and grand jury presentments. It is a simple but handsome edifice of stone, consisting of a centre and two wings, and pleasantly situated on the bank of the river: it is sufficiently capacious to accommodate 80 boarders; there are at present about 30 boarders and as many day-scholars, exclusive of 20 who are free; the day pupils not free pay £4. 4. per annum for mercantile, and £7. 7. per annum for classical instruction. The school has no endowment, but the Irish Society, the bishop, and the clergy of the diocese subscribe annually to the amount of about £200; this, with the emoluments arising from the boarders and the day scholars who are not free, constitutes the income of the master: the bishop and the dean and chapter are trustees. The school has deservedly been held in great estimation owing to the high literary acquirements of the masters. Attached to the institution is an excellent library of works on divinity, collected by Bishop Hopkins, and purchased and presented to it by his successor, Bishop King, which has also been augmented by a donation of £100 from James Alexander, Esq., of London; it is open to the clergy of the diocese at all times. The parish school originated in an act of the 28th of Hen. VIII, confirmed by one of the 7th of Wm. III.: the present building, situated without the walls, was erected in 1812 through the liberal contributions of Bishop Knox and the trustees of Erasmus Smith's charity, the latter of whom allow annually £30 for the boys' and £15 for the girls' school; and, in addition, the girls' school is aided by annual grants of £40 and £10 late currency from the Irish Society and the Bishop of Derry respectively: there are about 108 boys and 97 girls, who, except 20 of the boys who are free scholars, pay one penny each weekly. In connection with the Presbyterian meeting-house is a school established in 1820, in lieu of a blue-coat school which had existed upwards of a century, in which there are at present about 100 boys and 96 girls, who pay one penny each weekly; the boys'

school is further supported by a subscription of £10 per annum from the congregation, and an annual grant of £20 by the Irish Society; and the girls' school by subscriptions among the ladies, aided by £10 per ann. late currency from the Irish Society: the school-rooms were built and enlarged by subscription at an expense of £450. St. Columb's school, founded in 1813 under the auspices of the Roman Catholic bishop and clergy, but for some time suspended from a difference which arose between the prelate and one of his curates, was finally established in 1825: the building, including the erection of a lofty enclosure, cost nearly £1000. It is in connection with the National Board of Education, who grant £30 per annum for its support, which is further aided by £10 per annum from the Irish Society, and an annual collection in the Roman Catholic chapel amounting to £30; 143 boys and 166 girls are instructed. The London Ladies' Society school, in Fountain-street, was established in 1822; attached to it is a small library for the use of the poor. Gwyn's Charitable Institution was founded by Mr. John Gwyn, a merchant of the city, who died in 1829, and endowed by him with a bequest of £41,757, producing at present £1882 per ann., for boarding, clothing, and educating as many poor boys as the funds may admit of. This excellent school, which is under the management of 21 trustees, was opened on the 1st of April, 1833, in a hired house formerly the city hotel: the trustees have purchased 10 statute acres of ground at the rear of the infirmary, where it is in contemplation to erect premises capable of accommodating 200 pupils, at an estimated expense of £6000: there are at present 81 boys in the school. A Sunday School Union was formed in 1832, by which the liberties have been divided into six districts, each under the superintendence of one or two members; the number of schools in the parish at present in connection with the union is 16, attended by 162 teachers, and the number of pupils on the books is 1726.

The lunatic asylum for the counties of Londonderry, Donegal, and Tyrone, situated on rising ground to the north of the city, was commenced in June 1827, and opened in 1829; the entire expense, including the purchase of the site and furniture, amounted to £25,678.2.4., advanced by Government, and to be repaid by the three counties by instalments. The façade fronting the river consists of a centre with pavilions, from which extend wings with airing-sheds, terminating in angular pavilions, all of Dungiven sandstone; above the centre rises a turret, of which the upper part forms an octagonal cupola; in the rear are several commodious airing-yards, separated by ranges of brick building, including the domestic offices and workshops: the entire length of the front is 364 feet; the depth of the building, with the airing-yards, 190 feet; and the height to the eave, 25 feet. The grounds comprise eight acres, including a plot in front ornamentally planted, and a good garden. The asylum was originally intended for 104 patients, but has been enlarged so as to admit 150: it is still too small, from the cells being partially occupied by incurables, persons afflicted with epilepsy, and idiots. The average annual expenditure for the last three years ending 1835 was £2554. 3.6.: the average number of patients discharged recovered in each year was 42; discharged relieved, 6; and incurable, 4; and the average number of deaths was 17 in each year: the num-

ber of patients at the commencement of 1836 was 155; about 100 of the patients are constantly employed. The infirmary and fever hospital, for the city and county, on the north of the city, was built in 1814, in place of an old poor-house which previously occupied the site of the present fish and vegetable markets, and is supported by parliamentary grants, Grand Jury presentments, governors' subscriptions, and contingencies: it contains 120 beds. The average annual income for five years ending Jan. 5th, 1833, was £1475. 15. 10½., and the expenditure, £1456. 10.; the entire number of patients deriving relief from this institution on the 5th of Jan., 1835, was 463. A dispensary for the city and north-west liberties was established in 1819 by the late Bishop Knox and the inhabitants, and is supported by voluntary contributions, an annual grant of £30 by the Irish Society, and presentments by the Grand Jury; the number of patients relieved in that year was 920, and the expenditure, £235. 8. 2. The clergymen's widows' fund originated in voluntary subscriptions, to which Bishop Knox, a munificent benefactor to most of the charitable institutions of Derry, gave £1000, and most of the Protestant clergy of the diocese contributed: the widows now receive each £35 per annum, and the six senior widows have houses rent-free, called the Widows'-row, adjacent to the cathedral. The charitable loan fund was instituted by Bishop Knox, and the corporation contributed to it £31. 10. per ann. until the year 1829, from which period it was unsupported till 1833, when the Irish Society granted £10 annually towards the expense of management: the capital, which is decreasing, amounted on July 31st, 1835, to £423. The ladies' penny society has an average annual income of about £200, including a bequest of £30 per ann., and an annual grant of £30 by the Irish Society, which is applied in distributing clothing and a few articles of food among the poor: it has also a branch called the flax fund, to which the Society contribute £20 per annum, for the distribution of certain portions of flax among poor applicants, who are paid for spinning it into yarn. The poor-shop, instituted in 1821, under the management of a committee of ladies, for providing the poor with clothes and bedding at first cost, on condition of their giving security for payment by weekly instalments at the rate of one penny in the shilling, is supported by subscriptions. A mendicity association was instituted in 1825, chiefly through the exertions of Bishop Knox; and a penitentiary for reclaiming abandoned females, to which there is a school attached, was established in 1829. A religious tract depository, in connection with which is a religious, moral, and historical society, was established in 1822: the library formed by the society comprises about 500 publications, and at least one half of the funds must be expended on works purely religious. The above and many other charitable institutions are in a great degree attributable to the indefatigable exertions of the late Lady Hill. Alderman Peter Stanley, in 1751, bequeathed £42 per annum late currency for 31 inhabitants of the city and liberties on the western side of the river; and in 1831, Margaret Evory gave £20 per annum for the poor of the entire parish.

In addition to the Ecclesiastical buildings already recorded here was also a Franciscan mendicant friary of unknown foundation, with a churchyard contain-

ing about three acres, the site of which is now occupied by Abbey-street and others, and of which the foundations were discovered a few years ago by some workmen, but no vestiges of any of these buildings are now remaining: The only religious house preserved on the erection of the new city was the church of St. Augustine, which was repaired and used prior to the erection of the present cathedral, after which it was known as "the little church;" its site is now occupied by the bishop's garden. A small square tower was built by O'Dogherty for O'Donell, in the 15th or 16th century, but no vestige of it can now be traced. Near the Roman Catholic chapel, outside the walls, are St. Columb's wells, originally three in number and called by separate names, but of which one is dried up; but the water, though considered in remote parts of the island a specific for diseases of the eye, is here held in little repute. In the centre of St. Columb's-lane, adjacent to the wells, is St. Columb's stone, on each side of which are two oval hollows artificially formed, concerning which various legends are related; the water deposited by rain in these hollows is believed to possess a miraculous power in curing various diseases. The shutting of the gates by the apprentice boys on Dec. 7th, 1688 (O. S.), and the opening of them on Aug. 12th following, have been annually commemorated, but the ceremony has been somewhat modified since 1832, in which year an act was passed declaring such commemorations illegal; and have led to the establishment of three distinct clubs of apprentice boys, under different denominations. George Farquhar, the dramatic poet, was born here in 1678; and the Rev. Wm. Hamilton, D. D., author of "Letters concerning the northern coast of the county of Antrim," and other productions on natural history, who was assassinated at the house of Dr. Waller, at Sharon, on March 2nd, 1797, was also a native of this place. Londonderry gives the titles of Earl and Marquess to the family of Stewart.

LONG.—See KNOCKLONG.

LONGFORD (County of), an inland county of the province of LEINSTER, bounded on the south and east by that of Westmeath, on the north by those of Cavan and Leitrim, and on the west by that of Roscommon, from which it is separated by the Shannon and Lough Ree. It extends from 53° 30' to 53° 54' (N. Lat.), and from 7° 21' to 7° 53' (W. Lon.); and comprises an area, according to the Ordnance survey, of 263,645 acres, of which 192,506 are cultivated land, 55,247 are bog and mountain, and 15,892 are under water. The population, in 1821, was 107,570; and in 1831, 112,558.

It appears uncertain from Ptolemy's statement what tribe inhabited this portion of the island in his time. It was afterwards known by the name of the *Analè* or *Annaly*, and was the principality of the O'Farrells, or O'Ferrals, which family was afterwards divided into two main branches, O'Farrel Buy or the Yellow, which held the southern part of the county, and O'Farrel Ban or the White, which possessed the northern portion. The family of O'Cuin also had a small territory here, of which Rathcline castle was the head quarters and chief fortress. Feargal, chief of this country, was defeated in 960 by Mahon, prince of Thomond, on the banks of the Inny, near its influx into Lough Ree, to which place the latter had ascended by the Shannon with a number of small

vessels; but this event produced no territorial changes. Previously to the arrival of the English, Annaly was included in the province of Meath, and as such formed part of the grant made by Henry II. to Hugh de Lacy, who built castles and planted a colony of English there; but this remote part of his territory, although the English families of Tuite and Delamare succeeded in making a settlement in it, yielded him little more than nominal submission, as the O'Farrels held the chief power till the time of Elizabeth. On the division of Meath into two counties in 1543, the Annaly was considered to be a portion of its western division, and was not formed into a separate county until the 11th of Elizabeth, when it was made shire ground by Sir Henry Sidney, Lord-Deputy, under the name of Longford, from its chief town, and was considered as one of the seven counties of Connaught. Notwithstanding this interference on the part of the English government, the O'Farrels were still recognised as chieftains until the 29th year of the same reign, when Faghan O'Farrel made a formal surrender of the territory to the queen, and next year obtained a re-grant, subject to the jurisdiction of the English law. That the authority of the English government had but little influence during the subsequent reigns of James and Charles I., is evident from the fact that no charter of incorporation was granted to any town in it by the former of these monarchs, by whom so many places in other counties were endowed with corporate rights; the earliest grant of this nature being that of St. Johnstown, in the beginning of the reign of Chas. I., while those of the other borough towns, Longford, Granard, and Lanesborough, were not obtained until the middle of that of Chas. II. From a remonstrance purporting to be sent by the inhabitants of Longford to Lord Costello, to be presented by him to the Lords Justices in Dublin, dated Nov. 10th, 1641, in which they complain of the grievances under which they laboured as Roman Catholics, and petitioned for an act of oblivion and restitution, liberty of conscience in matters of religion, and a repeal of the statutes of Elizabeth against popery, it also appears that the O'Farrel family still maintained almost the exclusive control over the county, as the 26 signatures affixed to the document are all of this name. Shortly after the breaking out of the war of 1641, Longford castle was besieged and taken by the Irish for the O'Farrels, and the garrison put to the sword, notwithstanding it had surrendered on promise of quarter. Castle Forbes, the only other fortress in the county held for the government, also fell into the power of the insurgents. But the ultimate triumph of Cromwell's forces entirely reversed the fate of the country, and the O'Farrels lost both their property and influence, which have since been vested in other and various hands.

This county is partly in the diocese of Meath, but chiefly in that of Ardagh, and in the archdiocese of Armagh. For purposes of civil jurisdiction it is divided into the baronies of Abbeyshrule, Ardagh, Granard, Longford, Moydow, and Ratheline, and contains the incorporated market and assize town of Longford, the incorporated market-towns of Granard and Lanesborough, the disfranchised borough of St. Johnstown (now a village), the market and post-towns of Edgeworthstown and Ballymahon, the post-towns of Colehill and Newtown-Forbes, and the villages of Bunlahy, Ballina-

muck, Drumlish, Killashee, Keenagh, and the episcopal town or village of Ardagh. The county sent ten members to the Irish parliament, two for the county at large, and two for each of the boroughs of Longford, Granard, Lanesborough, and St. Johnstown; but since the Union its sole representatives have been the two for the county, who are elected at Longford. The registered constituency consists of 201 £50, 105 £20, and 854 £10 freeholders; 67 £20 and 149 £10 leaseholders; and 5 £50 and 7 £20 rent-chargers, making a total of 1388 voters. The county is included in the Home Circuit; the assizes and general quarter sessions are held at Longford, where the county gaol and court-house are situated: quarter sessions are also held at Ballymahon. The local government is vested in a lieutenant, 10 deputy-lieutenants, and 46 other magistrates, together with the usual county officers, including one coroner. There are 27 constabulary police stations, having in the whole a force of 1 sub-inspector, 3 chief officers, 25 sub-constables, 117 men, and 5 horses. The district lunatic asylum for this county and the King's, Queen's, and Westmeath is at Maryborough; the county infirmary is at Longford, and there are dispensaries at Ballymehon, Edgeworthstown, Granard, and Keenagh, supported equally by Grand Jury presentments and private subscription. The amount of Grand Jury presentments for the year 1835 was £12,606. 9. 2., of which £329. 11. 7. was for the roads, bridges, &c., of the county at large; £3833. 6. 10. for the roads, bridges, &c., of the baronies; £2209. 6. 2½. for public buildings, charities, officers' salaries, and incidents; £2678. 13. 10. for the police; and £3556. 10. 8½. for repayment of advances made by Government. In military arrangements it is in the Western district, and there are barracks at Longford for infantry and cavalry, and at Granard for infantry, both together being capable of accommodating 15 officers, 391 men, and 202 horses.

The general outline of the county presents little to attract the eye or excite the imagination. It is for the most part flat and in many places overspread with large tracts of bog. Towards the north, where it borders on the county of Leitrim, it rises into bleak and sterile mountains. In its other extremity the country improves very much, particularly on the banks of the Inny, where the land is much more fertile and is well cultivated. Near Ballymahon the scenery is varied and beautiful. Lakes are numerous in many parts, particularly in the baronies of Longford and Granard; the most extensive are Lough Gownagh, in the northern extremity of the county, and Lough Kinale near Granard, both of which contribute to form the boundary between this county and Cavan. In each there are several islands, and each possesses considerable interest from the surrounding scenery, which is much heightened by numerous young and flourishing plantations. The principal islands in Lough Gownagh are Innismore, Inchmory, Innisdavoge, and Jasper island, each of which is fertile, planted, or embellished with remains of ancient buildings: those of Lough Kinale are Chapel island and Bru-ree; the former has the ruins of an old church on it; the latter is planted. The other more remarkable lakes are Loughs Bon, Bonnow, Drum, Derry, Drumurry, Doogary, Gurteen, Tully, and Glin. The last-named, which is on the borders of the county eastward of Edgeworthstown, receives several streams from the north and

west, and empties its waters by a winding river into Lough Iron, in the county of Westmeath. The Shannon is the boundary along the whole western verge of the county, separating it from Connaught, and for the greater part of its course presents more the appearance of a lake than that of a river; near the north-western boundary of Longford is Lough Forbes, about five miles long by one "broad; and at Lanesborough is the commencement of Lough Ree, a noble expanse of water extending from that town to the neighbourhood of Athlone. The islands of this lake are numerous, and some of them large; those which may be considered to belong to the county of Longford are All Saints, Inchban, Innisbofin, Inniscoran, Quakers' island, and Inchynough. The soil of this county, like the surface, is exceedingly various, changing from a light thin mould to a deep loamy clay, without any apparent variation in the geological arrangement: much of the north is in a state of nature, and the practicability of draining, reclaiming, and cultivating to any profitable purpose is exceedingly doubtful. Toward the south the prevailing character is a rich vegetable mould resting on blue clay, very retentive of moisture and based on a substratum of yellow marl, two or three feet thick, ultimately resting either on an excellent marl or limestone gravel. In this part of the country every kind of grain and green crop may be cultivated to the greatest advantage. The barony of Granard is mostly good land producing a short, close and sweet herbage; the elevated district between Edgeworthstown and Longford has a good soil, which yields abundant crops of grain, but westward of the latter place, except in the immediate neighbourhood of Newtown-Forbes, the land is much encumbered with surface water, the injurious effects of which could be easily obviated by a judicious system of draining. The level parts of the county are mostly in pasture, producing great varieties of acidulous plants occasioned by the overflowing of the rivers, or by the accumulation of surface water: these meadows, if properly drained and secured, would rank among some of the best in Ireland. Bogs are very numerous in many parts of the county, and everywhere capable of drainage and reclamation; but in consequence of the water being suffered to remain in them, numerous gullies or swallows are formed, which though always full never run over, although numerous small streams flow into them, whence it is evident that their waters must find a subterraneous passage to the Shannon, the Inny, or some other river, thus silently but forcibly pointing out the means by which the land may be made available to the service of man. The chief crops are oats and potatoes, but the sowing of wheat and barley is becoming more general; and flax, rape, clover, turnips and vetches are sometimes sown. Rape thrives peculiarly well on boggy soil, and the produce is everywhere very great. The practice of laying down land with grass or clover seeds is gaining ground every year. All the surplus grain is purchased in Longford and other markets, and sent down the Royal Canal to Dublin or Drogheda. Agricultural implements are of an inferior description, except with the gentry and wealthier farmers; one-horse carts of excellent construction are universal.

Great improvements have been made in the breed of cattle; the short-horned stock appears to be a decided favourite. A cross between the Durham and the long-

horned native breed grows to a good size, and fattens well. Although this is not a sheep-feeding country, the breed of that useful and profitable animal has not been neglected; the New Leicester is decidedly a favourite with all the large landholders, but a cross between it and the small short-woolled sheep of the country suits the light and upland soils better. The horses are chiefly of a slight active breed, well adapted for light harness, but not equal as saddle-horses to those of Roscommon, Galway, and Sligo. Pigs are universally kept, and of every possible variety of breed; they are fattened for the merchants and curers of Longford, who ship great quantities of pork and bacon for Dublin, London, and Liverpool. Dairies upon an extensive scale are not very general, but great quantities of butter are made and chiefly sold in Longford and Ballymahon for the English markets. The meadows in the lower districts produce hay in great abundance, but it is much mixed with rushes and other aquatic plants, and it is everywhere cut too late in the season, the mowing seldom beginning till September, and is badly managed. Woods are very rare, although the land is everywhere well adapted to the growth of timber, and in many places throws up shoots spontaneously, particularly of oak, hazel, alder, and birch, which only require the protecting hand of man to attain their full growth; but cattle are everywhere suffered to browse upon them, and hence nothing but brushwood and stunted bushes remain. There is some good old timber at Castle Forbes, which, together with the plantations around Newtown-Forbes, shews to great advantage; there are also some good plantations at Edgeworthstown, others near Granard, on the shores of the lakes, on the road between Longford and Edgeworthstown, and in a few other places. The fences are generally good, being for the most part ditches faced with sods or stones, and having quickset hedges planted on the breast. Draining and irrigation appear to be quite unknown here, although no district in the province requires them more. The scented myrtle is found in all the bogs, which everywhere present an ample field for the pursuits of the botanist, as the plants are numerous and many rare species are found, particularly in the barony of Longford. Orchards and gardens are sometimes seen near the small farm-houses, and add greatly to their comfortable appearance and domestic economy.

The northern boundary of the great limestone field of Ireland passes through this county, forming part of the hilly tract which, rising in the north-eastern part of it, proceeds into several, of the northern counties. The line of division between the limestone and clay-slate proceeds from the Camlin river, near Longford, by St. Johnstown, between Lough Kinale and Lough Gownagh, to the head of Lough Sheelin. The portion of the county to the south of this line is based on limestone, the general range of which approaches to the east and west, and the dip towards the south. An isolated mass of sandstone forms within the limestone field the hill of Slieve Goldry near Ardagh, and another at Ballymahon extends on both sides of the Inny: this kind of rock may also be observed to the west of the clay-slate formation, in the north-western extremity of the county, occupying, beyond its limits, also a considerable space on both sides of the Shannon in the counties of Roscommon and Leitrim; and on the hill at Shroïd, a little

east of Longford, conglomerate of a very compact structure crosses the country in a very extraordinary manner, rising in wavy undulations, frequently submerging, and again presenting itself on the surface. There are numerous escarpments in all the level districts, forming a portion of the great chain which passes from the coast of Killala bay, through the centre of the island, to Lough Neagh; and here, as in every other part of their course, they are formed of fragments of primitive and secondary rocks, evidently rounded by attrition, but the greater portion of nodules in the escarpments of this county are of limestone, and near the base, in almost every instance, are great quantities of fine calcareous sand and marl, which are everywhere used as manure, and, on some kinds of land, are far more beneficial than lime. Notwithstanding the abundance of limestone, sandstone, and gravel, pure water is rather scarce. At Ledwithstown is a spring of excellent water gushing out of the marble rock in a copious stream, which is very highly esteemed.

The mineral treasures of Longford are few. Lead ore has been found in several of the limestone quarries, but no practical efforts have yet been made to trace out the vein; it has also been found in some of the mountain streams, and even turned up by the plough: ochres of various colours are common. Near the shores of Lough Gownagh are extensive rocks of iron-stone of a very superior kind, equal to the best Swedish ore, and the rocks appear to be inexhaustible, not being detached, or in thin layers like those of the Arigna district, but regular in formation and of a deep red colour. Coal shale appears in several places around Burlaghy, and near Lough Gownagh; but from the situation and arrangement of the contiguous strata, its continuation is doubtful. Near Ledwithstown, and in some other places, marble of a deep grey colour is very abundant; it takes a high polish, and is worked into chimney-pieces and other domestic ornaments. An analysis of the blue marl that forms a bed more than ten feet thick under the bog near the Inny, gave, of carbonate of lime 44.4 parts, carbonate of magnesia 1.4, alumine 27.2, and silex 27.0. The white marl of the same district gave, of carbonate of lime 87.3 parts, bog stuff and vegetable matter 10.7, alumine 1.0, silex 0.9, and oxide of iron 0.1. The blue clay under the bog near the Shannon gave, of carbonate of lime 53.0 parts, alumine 36.0, silex 11.0.

Coarse linen cloth, and linen yarn, are manufactured to some extent and sent to markets in other counties: the first Earl of Granard took great pains to introduce this branch of manufacture among his tenantry at Newtown-Forbes. Flannels, friezes, and linsey-woolseys, chiefly for domestic consumption, are manufactured in several places. The rivers that water the interior of the county are the Camlin and the Kenagh. The source of the former is amid the numerous springs around Granard; its course is uncommonly winding, in consequence of the flatness of the valley through which it flows after quitting the hill of Granard, inasmuch that the country is flooded to a great extent in winter: it runs westward and joins the Shannon at Tarmonbarry. The latter rises in the south and flows northward to the Shannon. The Fallen and Ownamount are insignificant streams. The Inny, which forms part of the southern boundary of the county, flows through a beautiful and

rich country in a winding course by Ballymahon to Lough Ree: it contains salmon, trout, pike, perch, roach, tench, bream, and eels: the last are highly esteemed. It is said that since the introduction of perch, all other kinds of fish except eels have grown scarce both in Lough Ree and in the Inny. Few rivers present so many facilities for water carriage: its course is very slow. The total fall from Finea to the Shannon is 90 feet, and the main obstructions to its navigation are a ridge of rocks between Newcastle and Ballymahon, and two shallows between the latter town and the Shannon. The Royal canal enters the county from Westmeath, by an aqueduct over the Inny near Tinlick, passing westward by Ballymahon, Keenagh, and Mosstown, to Killashee, whence a branch leads northward to the town of Longford, while the main line from the junction continues westward until it joins the Shannon at Richmond harbour a mile below Tarmonbarry. This line of communication through the heart of the country is of the greatest advantage to the commercial interests; boats of 20 tons convey bulky articles, and fly boats, travelling at the rate of 7 miles an hour, ply constantly between Longford and Dublin. The roads are numerous and well laid out, and the material of which they are made is abundant and of very good quality; but in general they are very wet throughout every part, a defect arising entirely from want of due attention to keep the drains and water courses open.

The remains of antiquity are very few. A large rath, usually called the Moat of Granard, stands at one end of the main street of that town; another, called Lisardowlin, situate near the road from Longford to Edgeworthstown, is by the people of this country generally believed to be the centre of Ireland. Monastic institutions were numerous, and for the most part held in great veneration and well endowed. Abbeyshrule belonged to the Canons Regular; Ardagh, to the Franciscans; Lerha or Laragh, to the Cistercians; the wealthy abbey of Longford was founded by the O'Farrells; there were also abbeys or priories at Moydow, Clone, Clonebrone, Derg, Druimchei, and Killinraore, besides those on the islands of Innismore, Innisbofin, Inniscoran, and All Saints Island in Lough Ree. Ruins of all the above still remain; but of the priories at Ballynasaggard, Kilglass, and St. Johnstown, no vestiges of the original buildings remain, and their actual site is matter of doubt. At Lanesborough are the ruins of a collegiate church or preceptory, originally founded by the Knights Templars. The remains of ancient castles are not so numerous here as in most of the other level counties. Granard castle is built on a hill rising to a considerable height above the town, and commanding an extensive view over all the level country. Besides Castle Forbes, the Forbes family had another fortified mansion at Longford, which was burned by the O'Nials in 1605. At Tinlick is the ruin of a strong castle, and near Ballymahon are the remains of two others. There are still remains of Rathcline castle, the chief residence of the O'Cuins; and not far from it are the ruins of a very ancient church. At Ballymahon was a strong castle erected to defend the ford of the Inny, the only traces of which are the cellars, under a house built on its ruins. Barnacor castle and Lot's castle, on the Inny, on the opposite banks, were both erected to protect the important pass or ford of that river, and at Castlecree are some remains of

its ancient fortress. Fossil remains of various kinds have been discovered in the limestone caverns and fissures; many of them are those of animals unknown in these regions, and several others of species now extinct in Ireland. The bones and horns of the elk have been discovered in the marl at the foot of the Escars, and beneath several of the bogs, also in a small lake near Ballinalee the antlers and bones of the red deer are often found quite sound, having been preserved by the antiseptic properties of the bog water.

There are but few resident noblemen or gentry of large estates: the mansions and demesnes deserving of notice are described in their respective parishes. There are few parts of Ireland in which persons of limited income can live cheaper or better than here. In the towns are plentiful and cheap markets for beef, mutton, fowl, and fresh water fish, wild fowl in abundance, and the water fowl free from the fishy flavour of those from the sea coast. Cod and haddock from Galway, and oysters from the same shores, may be obtained at moderate prices. The diet and mode of living of the small farmers and others is very indifferent: they scarcely ever taste flesh meat, and not often anything but potatoes; yet they are strong, healthy, and active, and their general appearance is prepossessing. The women wear scarlet cloaks, with hoods, which they seldom use, as they cover their heads with handkerchiefs: the rest of their dress consists indifferently of cotton chequer and linsey-woolsey. Those of the lowest order travel barefoot, carrying their shoes and stockings in their hands, till they draw near their place of destination; their fuel is invariably turf, which can be procured in great abundance and of very superior quality. Coal is sometimes brought by the canal for the use of the wealthier classes, but even these generally burn turf. The prevalent diseases are inflammatory and putrid fever in summer and autumn, and ague, which latter is generally contracted in Meath, whither the labourers go to the harvest, and where they suffer much from the scarcity of fuel, which they had enjoyed in plenty at home. The lower orders are shrewd, intelligent, and industrious, fond of manly exercises and amusements, such as foot-ball, hurling, and wrestling, but on Sunday evenings the chief and invariable amusement is dancing. They are of a very proud and independent spirit, which manifests itself most conspicuously in their great repugnance to hire as servants, an occupation considered by them to be highly disreputable; hence they remain at home living in penury in a cabin and on a small patch of ground. They are exceedingly litigious, ever ready to have recourse to the law upon the most trivial subjects; they are also extremely superstitious: the first day of the year and of the month or week is considered the most proper times to commence an undertaking. No one removes to a new habitation on a Friday. A large candle is lighted on Christmas night, and suffered to burn out: should it be extinguished by accident, or otherwise, before it be completely burned away, it is considered as a certain prognostic of the death of the head of the family. The first of May and Midsummer-day are observed with great regularity, as are all the other festivals usual throughout the country: that of Hallow Eve concludes with a supper of boiled wheat buttered and sweetened, called Granbree. In the summer months, many individuals

set out on pilgrimages either to holy wells in the vicinity, or to Lough Derg, in Donegal, to which latter place persons in affluent circumstances have been known to walk barefoot as a penance. The places at which violent or sudden deaths have occurred, particularly if near a road, are marked by heaps of stones, to which every passenger deems it a duty incumbent on him to add one. The Irish language is scarcely ever heard, except in the mountainous districts among the old people; adults and children everywhere speak English. Of the ancient families of this county, scarce any traces now remain: titles of the most romantic kind were assumed and borne by the heads of several clans, all of which have long since fallen into disuse.

LONGFORD, an incorporated market and post-town (formerly a parliamentary borough), in the parish of TEMPLEMICHAEL, partly in the barony of LONGFORD, but chiefly in that of ARDAGH, county of LONGFORD (of which it is the chief town), and province of LEINSTER, 20 miles (N. W.) from Mullingar, and 58½ (W. N. W.) from



Seal.

Dublin, on the mail coach road to Carrick-on-Shannon; containing 4516 inhabitants. This place, anciently called *Athfadha*, was at a very early period the site of a monastery, of which St. Idas, a disciple of St. Patrick, was abbot; and in 1400 a Dominican abbey was founded here in honour of the Blessed Virgin, by O'Ferral, prince of Annaly. This house was destroyed by fire in 1429, and Pope Martin V. and his successor, Eugene IV., granted indulgences to all who should contribute to its restoration. The establishment appears to have subsisted till the dissolution, after which it was successively granted to different parties in the reigns of Mary and Elizabeth, and was finally given to Francis, Viscount Valentia, in 1615, by Jas. I., who had previously granted a market and fair to be held at this place. Francis, Lord Aungier, who had become proprietor of the town, obtained from the same monarch the grant of an additional market and two more fairs in 1619. The castle, which from its strength had become a post of importance, was, in 1641, taken by the insurgents from the O'Ferrals, and the garrison put to the sword. Francis, Lord Aungier, Baron of Longford, in 1657, obtained from Chas. II. the erection of his lands into a manor, with the power of holding a court of record before his seneschal, with jurisdiction to the amount of £200; of appointing bailiffs for his manor court, and maintaining a gaol for the manor and town of Longford, which, under the same charter, was incorporated by the designation of the "Sovereign, Bailiffs, and Burgesses of the Borough and Town of Longford."

The town is situated on the small river Camlin, and in 1831 contained 720 houses, many of which are well-built and of handsome appearance; the streets are watched, cleansed, and paved by assessments on all houses above the value of £5 per annum. At the end of the principal street are the cavalry barracks, adapted for 9 officers and 222 non-commissioned officers and pri-

vates, with stabling for 147 horses, and an hospital for 24 patients. About half a mile beyond these are the artillery barracks for 4 officers and 136 non-commissioned officers and privates, with stabling for 55 horses, and an hospital for 16 patients. The trade of the town has considerably increased since the extension into it of a branch from the Royal canal, and it now ranks among the best markets for grain, pork, bacon, and butter. The linen trade has revived, but not to its former extent. A branch of the bank of Ireland has been established since 1834; a spacious market-house, and corn stores along the canal, have been erected by the Earl of Longford; several new houses have been built, and some new streets laid out, and the town is rapidly improving. There is a large distillery, in which, on an average, about 50,000 gallons of whiskey are annually made and 35 men employed; there are also a large brewery and a tannery. At the termination of the new cut from the Royal canal a basin for boats has been constructed by the Earl of Longford, who has also erected a butter market and shambles at his own expense. A passage boat to Dublin plies daily on the Royal canal, affording facility of intercourse with the metropolis and other towns; and the situation and other local advantages of the town are favourable to the extension of its trade. The markets are on Wednesday and Saturday; the latter, which is the principal market, is amply supplied with corn, butter, bacon, pigs, hemp, and flax, and is numerously attended. The fairs are on March 25th, June 10th, Aug 19th, and Oct. 22nd; the June and October fairs are most frequented.

The corporation consists of a sovereign, two bailiffs, 12 burgesses, and an indefinite number of freemen, assisted by a recorder, town-clerk, two serjeants-at-mace, and inferior officers. The sovereign who may appoint a deputy and is a justice of the peace, coroner, and clerk of the market, and the bailiffs are chosen annually from the burgesses on the Monday after Christmas-day, and sworn into office on the Monday after the 29th of September; the burgesses fill up vacancies as they occur by a majority of their own body, by whom also freemen are admitted; the recorder and town-clerk are appointed by the lord of the manor, who is patron of the borough and generally sovereign, and the inferior officers by the corporation. The corporation by their charter returned two members to the Irish parliament till the Union, when the borough was disfranchised. The manor courts have fallen almost into disuse, trifling causes only being summarily decided by the seneschal; and the corporation exercises but few municipal functions, having little more than a nominal existence. A court is held by the deputy-sovereign on Monday and Saturday, chiefly for the adjustment of claims for labour. The assizes for the county are held here regularly, and the quarter sessions alternately here and at Ballymahon; petty sessions are held at Newtown-Forbes, about 2½ miles distant, and there is a chief constabulary police station in the town. The court-house is a neat building; and a gaol, well adapted to the classification of prisoners, was erected in 1825, on the radiating principle, containing 8 day-rooms and airing-yards, in one of which is a tread-mill, with separate cells for the prisoners, who are instructed by the schoolmaster and matron; three looms are also kept in the gaol for the employment of such as can

weave. To the north-east of the town is Carriekglass, the handsome seat of the Rt. Hon. T. Lefroy, L.L.D., the demesne of which is watered by the Camlin. In the vicinity are Mount Jessop, the residence of F. Jessop, Esq.; Clonbolt, of R. Armstrong, Esq.; and, about two miles distant Castle Forbes, the seat of the Earl of Granard. The parish church, a handsome edifice, is situated in the town; and there are also a R. C. chapel, and places of worship for Presbyterians in connection with the Synod of Ulster and Wesleyan Methodists. The county infirmary and dispensary are in the town, and there are 12 houses, built by Lord Longford, inhabited rent-free by the poor. The town gives the title of Baron to the Pakenham family.

LONG-ISLAND, in the parish of SKULL, Western Division of the barony of WEST CARBERY, county of CORK, and province of MUNSTER, 4 miles (S. W.) from Skull, on the south-west coast; containing 259 inhabitants. It was formerly called *Innisfadda*, or the "Isle of Dogs," and it is traditionally stated that, in 830, such a violent tempest occurred that the sea broke over the island and forced it asunder into three parts. It is situated on a fine harbour of the same name, and forms one side of the entrance to Roaring-water bay: though not more than a quarter of a mile wide, it is nearly two miles in length, and comprises about 154 acres of land, chiefly under tillage and tolerably well cultivated by the spade. The substratum is clay-slate, in some places rising into rocky knolls, but even these produce good herbage; and corn and potatoes, more than sufficient for the support of the inhabitants, are produced, but fuel is extremely scarce: most of the men are engaged in fishing or as pilots. Here is a detachment from the coast-guard station at Crook-haven. The harbour is well sheltered, easy of access, and capable of receiving the largest ships, which may enter at either end of the island, care being taken to avoid a spit of sand extending in a northern direction more than half way across the channel, from about half a mile within the east end of the island: the Kings' sound is considered the safest entrance.

LONGWOOD, a village, in the parish of CLONARD, barony of UPPER MOYFENRAGH, county of MEATH, and province of LEINSTER, 3½ miles (E. N. E.) from Clonard, near the great western road from Dublin to Connaught; containing 425 inhabitants. It is situated on the river Blackwater, and comprises 83 houses. Here is a station of the constabulary police, and petty sessions are held on alternate Tuesdays. Fairs are held on Feb. 1st, Whit-Tuesday, July 12th, and Dec. 11th. A lecture on alternate Wednesdays has been established here by the vicar of Clonard. In the R. C. divisions it is the head of a union or district, comprising part of the parish of Clonard and the entire of Killyon, and containing the chapels of Longwood and Killyon; the former, situated near the village, is a large plain edifice.—See CLONARD.

LORHA, or LORRAGH, a parish, in the barony of LOWER ORMOND, county of TIPPERARY, and province of MUNSTER, 8½ miles (W.) from Parsonstown, on the road to Portumna; containing 4004 inhabitants, of which 195 are in the village. This place was anciently distinguished for its religious establishments, the earliest of which was an abbey for canons regular, founded by St. Ruadan, who presided here over 150 monks and died in 584. This establishment appears to have flourished



without interruption till 844, when, according to Archdall, Turgesius, with his Norwegian forces, destroyed the town; he was soon after taken prisoner by Maol-seachlain, King of Meath, and drowned in Lough Ainin. After its restoration the abbey was destroyed by accidental fires in 1154 and 1157, and in 1179 the town was again destroyed by fire. The hand of St. Ruadan was preserved in a silver case in this abbey till its suppression. A Dominican friary also was founded here in 1269, by Walter de Burgh, Earl of Ulster, in which, in 1688, a provincial chapter of the order was held, when 150 friars clothed in their proper habits assisted on the occasion. The parish comprises 6220 acres; the land is of good quality, and the system of agriculture improving; the scenery is pleasingly diversified and derives much interest from the venerable ruins of the abbey and friary. The principal seats are Abbeville, the residence of T. G. Hemsworth, Esq.; Portland, of J. Chapman, Esq.; Belle-Isle, of Lord Avonmore; Harvest Lodge, of — Stoney, Esq.; Ballymacegan, of T. Spinner, Esq.; Kilcarron, of A. Carew, Esq.; Grange, of — Palmer, Esq.; and the glebe-house, of the Rev. Archdeacon Knox. The village is pleasantly situated within three miles of the river Shannon, and a penny post has been established in connection with the office of Burris-O'Kane. The living is a rectory and vicarage, in the diocese of Killaloe, forming part of the union of Aglish-cloghane; the tithes amount to £436. 9. 3. The glebe-house, towards the erection of which the late Board of First Fruits contributed a gift of £400 and a loan of £1200, in 1816, is a handsome residence; the glebe comprises  $2\frac{3}{4}$  acres. The church has been recently repaired by a grant of £113 from the Ecclesiastical Commissioners. In the R. C. divisions the parish is the head of a union or district, comprising also the parish of Dorrha; the chapel is a plain modern building near the ruins of the Dominican friary, and there is also a chapel at Dorrha. A national school was erected in 1832, on a site given, with a liberal subscription, by Mr. Toone; the expense of the building was £150, towards which the Board contributed £70. There are also several private schools, and a dispensary. The remains of the Dominican abbey, of which the walls are nearly entire, are situated in a fertile spot on a rivulet which falls into the Shannon; the prevailing character is that of the early English style; the western gable is surmounted by a small belfry turret, and above the entrance is a handsome window; the bell, which at the suppression of the monastery had been taken down and hid in a field, was discovered about 30 years since and restored; the interior contains several mural tablets, of which one bears the arms of the Mac Egan family. There are some ruins of Ballyquirk castle, near which is a handsome modern house of that name, and also of Lackeen castle.

LORUM, a parish, in the barony of IDRONE EAST, county of CARLOW, and province of LEINSTER, 3 miles (S. S. E.) from Leighlin-bridge, on the road from Carlow to New Ross; containing 1507 inhabitants. It comprises 5428 statute acres, as apportioned under the tithe act, and valued at £5033 per ann.; and contains Corries, the property of the Rudkin family, and Ballycormac House, late the residence of the Newton family. The living is a vicarage, in the diocese of Leighlin, episcopally united to the vicarage of Slyguffe and the

rectory of Ballyellin, together constituting the union of Lorum, in the gift of the Bishop; the rectory is inappropriate in Lord Cloncurry. The tithes amount to £294. 4.  $7\frac{1}{4}$ ., of which £196. 3. 1. is payable to the impropriator and the remainder to the vicar; the tithes of the entire benefice amount to £609. 4. 7. There is no glebe-house or glebe. The church, an old building, containing two modern tombs of the Rudkin family, has been recently repaired at an expense of £184 defrayed by the Ecclesiastical Commissioners. In the R. C. divisions the parish forms part of the union or district of Bagnalstown, and has a chapel at Ballinkellin. The parochial school was built and is supported by subscription; and in the national school, which is aided by £10 per ann. from Lord Beresford, about 160 children are educated: there is also a Sunday school.

LOUGHBRACCAN, a parish, in the barony of LOWER SLANE, county of MEATH, and province of LEINSTER, 2 miles (E.) from Nobber, on the mail road from Dublin by Slane to Londonderry; containing 493 inhabitants. It comprises 2074 statute acres, as apportioned under the tithe act; the land, which is of good quality, is partly in tillage and partly in pasture. It is a rectory, in the diocese of Meath, entirely appropriate to the see: the tithes amount to £111. 11.  $7\frac{1}{4}$ . For the performance of clerical duties it forms part of the perpetual curacy of Nobber; and in the R. C. divisions, part of the union or district of Drumconra. The ruins of the old church, which stand on the summit of a hill, have a striking appearance.

LOUGHBRICKLAND, a post-town, in the parish of AGHADERG, barony of UPPER IVEAGH, county of DOWN, and province of ULSTER, 8 miles (N. E.) from Newry, and  $58\frac{1}{2}$  (N.) from Dublin, on the road from Newry to Belfast; containing 618 inhabitants. This town, which is prettily situated on the lake from which it takes its name, owes its rise to Sir Marmaduke Whitchurch, to whom Queen Elizabeth, in 1585, granted the adjacent lands. Sir Marmaduke built a castle on the shore of the lake, for the protection of a pass where three roads united, and soon after a church and a mill, and laid the foundation of a town, in which a Protestant colony was settled, for which he obtained the grant of a market and two fairs. In 1641 the castle was dismantled and the town and church were destroyed by fire; in this desolate condition it remained till 1688, when the church was rebuilt and the town began gradually to improve. It consists of one principal street, from which two smaller streets branch off, and contains 123 houses, most of which are well built and of handsome appearance; the whole town has a cheerful and thriving aspect. The lake, which is supposed to have taken its name from the speckled trout with which it is said to have formerly abounded, comprises an area of about 90 Irish acres, and is bordered on its western side by the road from Dublin to Belfast; it forms the summit level of the Newry canal, to which its waters are conveyed through Lough Shark, and is itself supplied from a spring within, its superfluous water escaping through a sluice at the north-western extremity. Fairs are held here on the third Tuesday in every month, for horses, cattle, pigs, and pedlery. There are several handsome seats in the immediate neighbourhood, which are noticed under the heads of their respective parishes. The parish church, a handsome edifice, with a square tower and octagonal

spire, is situated in the centre of the town; and nearly opposite to it is the R. C. chapel, in the later English style, built at an expense of £1700 on a site presented by N. C. Whyte, Esq., who also gave £400 towards its erection. There are also places of worship for Presbyterians and Primitive Methodists. On the shore of the lake is a modern house, erected in 1812 on the site of the ancient castle, which was then taken down. The Danes, who had ravaged the north of Ireland, were defeated here by the Irish under Mac Lorriagh, in 1187.—See AGHADERG.

LOUGHCREW, a parish, in the barony of DEMIFORE, county of MEATH, and province of LEINSTER, 2½ miles (S. S. E.) from Oldcastle, on the road to Kells; containing 1394 inhabitants. It comprises 4968½ statute acres, as appotted under the tithe act; there is no waste or unprofitable land, and the state of agriculture is improving, the drill system and a better description of stock having been lately introduced. There are some quarries of good building stone, and at the hamlet of Millbrook are the mills and residence of W. Henry, Esq. Loughcrew House, the residence of Jas. L. W. Naper, Esq., is a magnificent structure in the Grecian Ionic style, erected from designs by Mr. Cockerell, of London; it is faced entirely with hewn limestone, has a noble portico, and contains some good paintings by the old masters. The mansion, the out-offices (which are of a superior order), and the improvements in the demesne, are stated to have cost upwards of £80,000. The demesne comprises about 900 plantation acres, of which nearly 200 are planted; the principal approach is by a lodge of elegant design, and the scenery in the vicinity is of a pleasing character. The living is a vicarage, in the diocese of Meath, united by act of council, in 1682, to the rectory of Moylough and the vicarage of Diamor, and by Episcopal authority, in 1815, to the rectory of Russagh or Clonabreny, together constituting the union of Loughcrew, in the patronage of the Crown: the rectory is inappropriate in E. Rotheram, of Crossdrum, Esq. The tithes amount to £166. 3. 1., payable in equal portions to the impropiator and vicar; and the entire tithes of the benefice to £369. 13. 10. The glebe-house was built in 1821, at an expense of £1879, of which £1275 was granted as a loan by the late Board of First Fruits, £100 as a gift, and the remainder was defrayed by the incumbent. The glebe comprises 40 plantation acres, valued at £50 British per annum, part of which is subject to a rent of £32. 15. The church is an ancient structure, for the repair of which the Ecclesiastical Commissioners have lately granted £181. In the R. C. divisions the parish forms part of the union or district of Oldcastle, and has a chapel at Loughcrew. About 160 children are educated in three private schools, and a Sunday school is supported by Mrs. Naper: some of the children attend the endowed school in the adjoining parish of Oldcastle.

LOUGH DERG.—See TEMPLECARNE.

LOUGHGALL, or LEVALLEY-ENGLISH, a post-town and parish, partly in the barony of ARMAGH, but chiefly in that of ONEILLAND WEST, county of ARMAGH, and province of ULSTER, 4 miles (N. E.) from Armagh, and 70 (N.) from Dublin, on the great north road from Derry through Dungannon to Armagh; containing 5934 inhabitants, of which number, 325 are in the town. The parish, which is bounded on the north

by the river Blackwater, comprises, according to the Ordnance survey (including the district parish of Charlemont), 10,924½ statute acres, of which 2449¾ are in the barony of Armagh, and the remainder in O'Neil-land West; 59½ acres are water, and of the land about two-thirds are exceedingly rich and fertile, and the remainder of inferior quality. The system of agriculture is highly improved under the auspices of the resident gentry, and excellent crops are raised; there is some valuable bog, but no waste land. Limestone abounds and is extensively quarried for agricultural purposes and for repairing the roads. The weaving of linen cloth is still carried on here to a considerable extent, affording employment to more than 600 persons who are engaged by the manufacturers and bleachers of Banbridge. The principal seats are Drumilly, the residence of Mrs. Cope, an ancient mansion with two lofty square towers projecting from the front, and overlooking the village; Hockley Lodge, of the Hon. H. Caulfield; Address, of G. Ensor, Esq.; Green Hall, of Mrs. Atkinson; Summer Island, of Col. Verner; Eden Cottage, of W. P. Newton, Esq.; Cloven Eden, of W. B. Picknoll, Esq.; Loughgall House, of J. Hardy, Esq.; and the glebe-house, of the Rev. Silver Oliver. The fine mansion and demesne of Castle Dillon, the seat of Sir Thos. Molyneux, which is described particularly in the account of Richhill, are partly in this parish and partly in that of Armagh. The village, though small, is beautifully situated in a fertile valley in the midst of a richly cultivated and picturesque country; and consists of 60 houses, of which the greater number are large, well-built, and of handsome appearance. There is a large and handsome market-house, but the market, and also four fairs which were formerly held, have been discontinued. A constabulary police force is stationed here; and a manorial court is held monthly before the seneschal for the recovery of debts not exceeding 40s.

The living is a rectory, in the diocese of Armagh, constituting the corps of the prebend of Loughgall in the cathedral of Armagh, and in the patronage of the Lord-Primate: the tithes amount to £512. 10. The glebe-house is a handsome residence, on which, in 1782, £220. 17. 6. was expended in improvements; the glebe comprises 139¾ statute acres, valued at £179 per annum, which, together with houses and gardens in the village, valued at £48. 5., makes the whole value of the prebend £739. 15. per annum. The church, a neat edifice in the early English style, with a square tower, was built in 1795 by subscription and assessments; a gallery was added to it in 1822, at an expense of £110. 15. 4½., and it has been recently repaired by a grant of £110 from the Ecclesiastical Commissioners: the building is of hewn marble, and the interior is elegantly arranged, and contains a handsome cenotaph to the late Bishop Cope, who was for some time curate of the parish. There is a district church at Charlemont, of which the living is a perpetual curacy. In the R. C. divisions the parish is the head of a union or district, comprising also that of Tartaragan, in each of which is a chapel. There is a place of worship for Presbyterians in connection with the Synod of Ulster, of the third class, and at Ballymagerney is a place of worship for Methodists. About 580 children are taught in six public schools, of which one, endowed with a school-house and two acres of land by Col. Cope,

is supported by the trustees of Erasmus Smith's charity; three are supported by Mr. Cope, and one by donations from the incumbent and Sir T. Molyneux, Bart. There are also five private schools, in which are about 200 children, and seven Sunday schools. Nearly in the centre of the village are the ruins of the ancient church, of which the western gable and turret are nearly entire.

LOUGHGILLY, a parish, partly in the barony of LOWER FEWS, and partly in that of UPPER FEWS, but chiefly in the barony of LOWER ORIOR, county of ARMAGH, and province of ULSTER, 4 miles (E. S. E.) from Market-Hill, on the road from Armagh to Newry; containing, with the district parish of Baleek and the village of Mountnorris (*which see*), 10,198 inhabitants. This parish, which takes its name from the lake on which it is situated, comprises, according to the Ordnance survey, 16,029½ statute acres, including 80½ of water; of these, 5299 are in Lower Fews, 2289¼ in Upper Fews, and 8441¼ in Lower Orior. The lake extended several miles in length from Pointz-Pass to Mountnorris, forming a continued morass and fortified by a military post at the former, and at the latter by another erected by Gen. Norris, from whom that station had its name; but with the exception of about 5 acres of water near the glebe-house, the whole has been drained and brought into cultivation. The land is fertile; about three-fourths are under tillage and in a very high state of cultivation; the remainder, though in some parts rocky, affords good pasture. Slate is found in the parish, but the quarries are not at present worked. There are several substantial and some handsome houses, of which the principal are Glенаune, the elegant residence of W. Atkinson, Esq.; and the glebe-house, of the Rev. Dr. Stuart. In the southern part of the parish is a small lake, called Loughshaws, from which a small stream flowing through Glенаune affords a convenient site for some extensive mills that have been established here for spinning cotton and weaving calico, in which are 170 power-looms, affording employment to nearly 300 persons; and also for bleach-greens and other mills, in which the manufactured goods are finished for the English markets. Since the establishment of these works, the proprietor has planted a great portion of mountainous and rocky land, introduced a good practical system of agriculture, and greatly improved the entire neighbourhood. A manorial court for the district of Baleek is held here every month, in which debts to the amount of 40s. are recoverable. The district of Baleek was separated from this parish in 1826, and erected into a perpetual curacy. The living of Loughgilly is a rectory, in the diocese of Armagh, and in the patronage of the Lord-Primate; the tithes amount to £926. 18. 4. The glebe-house was built in 1782, at an expense of £923. 1. 6½., and subsequently enlarged and improved at a cost of £1819; the glebe comprises 500 statute acres, valued at £585.11. 8. per annum. The church is a spacious and handsome edifice with a tower, originally built at an expense of £1384. 12.3¾., a loan from the late Board of First Fruits, and rebuilt in 1828 by aid of a gift of £830. 15. from the same Board. In the R. C. divisions the parish is the head of a union or district, comprising also the parishes of Ballymoyer and Baleek, in each of which is a chapel. There are places of worship for Presbyterians in connection with the Synod of Ulster and the Seceding

Synod, also for Covenanters. About 350 children are taught in four public schools, of which the male and female parochial schools are supported by the trustees of Erasmus Smith's fund, and one by Lord Gosford, who has endowed it with an acre of land. The parochial school-house was built on the glebe in 1813, at an expense of £250. There are also a private school, in which are about 60 children, and seven Sunday schools. A school-house is being built at Killycarran by the Education Society, who intend endowing it with £30 per annum from the surplus funds of the collegiate school at Armagh, which latter was founded by Chas. I., who granted seven townlands in this parish for the foundation of a school at Mountnorris, but which was some years afterwards established at Armagh. Four unendowed almshouses were built by Dean Dawson, in 1811, for four aged women; and the late Lord Gosford bequeathed a sum of money, of which the interest is annually distributed among the poor. During the rebellion of the Earl of Tyrone, the garrison of this place was put to the sword by the O'Donells; it also suffered greatly in the war of 1641, when a dreadful carnage took place. There are several remains of fortifications in the neighbourhood; the "Tyrone Ditches" are near the junction of the parish with those of Killeavy and Ballymore; but of the extensive fortress of Port-Norris, or Mount-Norris, not a vestige can be traced.

LOUGH GLINN, an ecclesiastical district, in the barony of BOYLE, county of ROSCOMMON, and province of CONNAUGHT, 7 miles (S. W.) from Frenchpark, on the road to Ballyhaunis; containing 10,124 inhabitants, of which number, 254 are in the village: the number of acres is returned with the parish of Taughboyne. The land is in general of inferior quality, and a large portion consists of bog. The village, which contains 50 houses is a station of the constabulary police; it has a penny-post to Frenchpark and Clare, and a dispensary. Fairs are held in May, July, September, and October. The living is a perpetual curacy, in the diocese of Elphin, and in the patronage of the Rector of Taughboyne, who allows a stipend of £69. 4. 6. to the curate, augmented by £15 per ann. from Primate Boulter's fund. The glebe-house, built in 1828 by aid of a gift of £450 and a loan of £50 from the late Board of First Fruits, stands on a glebe of 20 acres, valued at £12 per ann. The church, a neat structure in good repair, built in 1815 by aid of a gift of £600 from the same Board, is situated in the village. In the R. C. divisions this district forms part of the union of Taughboyne or Tibohine, and has a chapel in the village. The schools are noticed under the head of Taughboyne, *which see*.

LOUGHGUILLE, or LOUGHGEEL, a parish, partly in the barony of KILCONWAY, but chiefly in that of UPPER DUNLUCE, county of ANTRIM, and province of ULSTER, 6½ miles (E. S. E.) from Ballymoney, on the road from Ballymena to Ballycastle; containing 6379 inhabitants. This place is celebrated for a battle which was fought on the Aura mountain, between the Mac Quillans and Mac Donnells, in which the former were defeated; and near the intrenchments that were thrown up on the occasion, and of which there are still some remains, is a large cairn, where the slain on both sides are said to have been interred. The parish is situated on Lough Guile and intersected by the river Bush, which rises in the Cambrick mountain, and after a bold and

devious course of 13 miles falls into the sea at Bushmills. It comprises, according to the Ordnance survey, 30,165 statute acres, of which 6466¼ are in the barony of Kilconway, and 23,689¾ are in Upper Dunluce; 59½ are water, and of the land, about one-third is wild and boggy pasture, and the remainder chiefly arable land. The surface is boldly undulating, rising in some parts into lofty eminences, of which Mount Aura has an elevation of 1530 feet. The soil is principally light and gravelly, but in the valleys extremely fertile: the system of agriculture has greatly improved since the decline of the linen manufacture, and excellent crops are raised. There are some extensive tracts of limestone, which is quarried and burnt into lime, in which a considerable trade is carried on; and there is an ample supply of bog turf. Lisanour Castle, situated on the shores of the Lough, was originally built by Sir Philip Savage in the reign of John, and in 1723 was purchased by the ancestors of the Macartney family, of whom George, Earl Macartney, was born and for some time resided here. The last remains of the ancient building were removed in 1829, on the erection of the present mansion, the seat of George Macartney, Esq., which is beautifully situated in a fertile valley romantically interspersed with woods and lakes, and adorned with extensive and flourishing plantations; near the margin of one of the lakes is an elegant cottage in the later English style, richly embellished, and forming a picturesque feature in the scenery of the vale. Fairs are held here on the 19th of Feb., June, Aug., and Nov., chiefly for horses, cattle, pigs, and linen yarn. A constabulary police force is stationed here, and petty sessions are held on alternate Tuesdays. On the death of Dr. Trail, the last chancellor of Connor, and under Bishop Mant's act for dissolving the union attached to the chancellorship of that see, the living, previously a vicarage, became a rectory and vicarage, in the diocese of Connor, and in the patronage of the Bishop: the tithes amount to £515. The church, a small plain edifice with a tower surmounted by a spire, was rebuilt in 1733, chiefly at the expense of the late Earl Macartney. The R. C. parish is co-extensive with that of the Established Church; the chapel is a spacious edifice, built in 1785, near the entrance of Lisanour Castle. At Magheraboy is a place of worship for Seceders. About 300 children are taught in four public schools, of which a female school and Sunday school are supported by Mrs. Macartney; and there are seven private schools, in which are about 280 children. A dispensary affords medicine and advice to the poor, who are visited at their own dwellings when unable to attend. There are several Danish forts in the parish.

LOUGHILL, a parish, in the Shanid division of the barony of LOWER CONNEIXO, county of LIMERICK, and province of MUNSTER, 11¼ miles (N. W.) from Rathkeale, on the mail road from Limerick to Tarbert; containing 1849 inhabitants, of which number, 277 are in the village. This parish is situated on the southern bank of the river Shannon, which is here about three miles in breadth; it comprises 2098 statute acres. The land is in general rocky and the soil light, but near the village it is of better quality and the soil of greater depth; about one-half is under tillage; the system of agriculture is gradually improving, but a considerable portion is cultivated by spade labour. The principal manure is sea-sand and sea-weed, either collected on the

slab or brought from the opposite coast of Clare. Throughout the whole of the lower or northern part of the parish are extensive beds of coal lying above each other in five different strata, of which the uppermost only, which is the thinnest, has been worked, but so inefficiently that, though it is of excellent quality, coal is imported from England and Wales at a cheaper rate, and the works have been consequently discontinued. The substrata are chiefly silicious grit, greenstone, and quartz, the last penetrating the entire country in veins of considerable thickness, and in some parts nearly white and of great purity. The principal seats are Mount Trenchard, that of the Rt. Hon. Thos. Spring Rice, Chancellor of the Exchequer, a handsome mansion formerly called Cappa, and beautifully situated on the banks of the Shannon; Rock Lodge, of S. Harding, Esq.; Fairy Lawn, of P. Griffin, Esq.; Woodcliffe, of A. E. Taylor, Esq.; Curragh, of the Rev. D. O'Sullivan; and Ouvane Cottage, of Lieut. Hewson, R.N. The village contains 53 houses, most of which are small thatched cabins. Nearly adjoining Ouvane Cottage is a good quay, where sloops may receive or deliver their cargoes. Fairs are held at Mount-Trenchard in March, June, September, and December. The townland of Kilfergus, on which is the old church of Glin, and the adjoining townland of Ballyoulihan, though both in this parish, pay tithes to the rector of Glin. In the townland of Knockabooley a singular tenure prevails, by which the Bishop of Limerick is enabled to grant leases for three lives; whereas, in the other townlands of the parish, he can grant leases only for 21 years. The living is a rectory and vicarage, in the diocese of Limerick, forming part of the union and corps of the precentorship of the cathedral of Limerick: the tithes amount to £95; there is a glebe of 16 acres, but no glebe-house. The church, a small but neat edifice in the early-English style, with a square tower, was built on a new site by a loan of £800 from the late Board of First Fruits, in 1812; and the Ecclesiastical Commissioners have recently granted £116 for its repair. In the R. C. divisions the parish forms part of the union or district of Glin; the chapel is a large plain edifice. About half a mile from the village are the ruins of the old church; and near the shore was a very strong castle, said to have been the property of the Bishop, which was taken down by the late Mr. Hewson, who built a garden wall with the materials. On the demesne of Woodcliffe is a piece of ground called the Field of Sculls, where more than 100 skeletons were found; and on the Curragh estate have been dug up numerous brass coins of the reign of Jas. I.

LOUGHIN-ISLAND, a parish, in the barony of KINELEARTY, county of DOWN, and province of ULSTER, on the road from Newry to Downpatrick; containing, with the post-town of Clough and the villages of Seaford and Anadorn (*which see*), 6574 inhabitants. The parish, according to the Ordnance survey, comprises 12,485¾ statute acres, of which 12¾ are water, and 9767 are apportioned under the tithe act; about one-half of the land is of the richest quality, and of the remainder, with the exception of a small proportion of waste and bog, the greater part is tolerably fertile. There are some quarries of stone, which is used for building and mending the roads; and near the mountains some very good slate for roofing is obtained. The

principal seats are Seaforde House, the splendid mansion and demesne of Col. M. Forde, noticed in the article on Seaforde; Ardilea, of the Rev. W. Annesley, a handsome residence near Clough; and Draper Hill, of J. Cromie, Esq., about halfway between Ballynahinch and Castlewilliam. The linen manufacture was established here in 1815 by Mr. Cromie, and not less than 42,000 webs are annually made from English mill-spun yarn, affording employment to more than 3000 persons. The living is a rectory, in the diocese of Down, constituting the corps of the precentorship of the cathedral, and in the patronage of the Bishop: the tithes amount to £550. The church, situated at Seaforde, is a handsome edifice in the Grecian style, with an octagonal spire of wood covered with copper; it was built in 1720, and has been recently repaired by a grant of £362 from the Ecclesiastical Commissioners; the approach to it is through a fine avenue of trees. In the R. C. divisions the parish is partly in the union or district of Ballykindlar, and the remainder forms the head of the district of Loughin-Island; the chapel is a plain building, and there is also a chapel at Drumaroad for the union of Ballykindlar. There is a place of worship at Clough for Presbyterians in connection with the Synod of Ulster, of the third class, and at Seaforde for Presbyterians in connection with the Seceding Synod, of the second class. About 570 children are taught in seven public schools, of which one, for which a house was built by the governors and Col. Forde, at an expense of £600, is supported by the trustees of Erasmus Smith's fund, who pay £30 per ann. to the master, who has also an annual donation from the rector, and a house and garden with two acres of land; and a female school was built in 1816, and is endowed with £14 per ann. by Col. Forde: in these two schools 95 children are annually clothed by Col. and Lady Harriet Forde, by whom two other schools are also endowed with £8 per ann.; and there are two national and three Sunday schools. Mrs. McKenny, in 1832, gave £50 to the poor of Clough, the interest of which is annually divided among them; and there is an annual fund of £24 for the purchase of blankets to be distributed among the poor in the winter. Near Seaforde are the ruins of Drumcaw church, formerly a separate parish: near it is a perfect circular fort, and at the termination of the townland is a very ancient bridge of one lofty arch over the Moneycarry river. At Clough are the ruins of an old castle within an ancient fort on the summit of a hill commanding a full view of two separate lines of forts, and the whole of Dundrum bay and castle. At Anadorn is a mound, called Castle Hill, on which was the castle of the M<sup>c</sup>Cartans, ancient proprietors of the country; near it is a cairn, 60 yards in circuit, having in it a kistvaen, in which were found calcined bones and ashes. There are some remains of the ancient church with its cemetery, of the old church built in 1547, and of the cell of St. Fynian, afterwards a private chapel and the burial-place of the ancient family of the M<sup>c</sup>Cartans.

LOUGHMORE EAST.—See CALLABEG.

LOUGHMORE WEST, or LOUGHMOE, a parish, in the barony of ELIOGARTY, county of TIPPERARY, and province of MUNSTER, 2½ miles (S. by E.) from Templemore, on the road to Thurles and Clonmel; containing 2878 inhabitants, and, with Loughmore East, comprising 6923 statute acres, as apportioned under the tithe act.

The living is a vicarage, in the diocese of Cashel, and in the gift of the Archbishop; the rectory is inappropriate in the Marquess of Ormonde. The tithes amount to £536. 6., of which £296. 6. is payable to the improprator, and the remainder to the vicar. There is no church or glebe-house. In the R. C. divisions it forms part of the union or district of Loughmore and Castle-inny, which also comprises the parish of Temple-erry, and contains a chapel in each parish. About 220 children are educated in three private schools.

LOUGHRASK, a hamlet, in the parish of DROM-CREEHY, barony of BURREN, county of CLARE, and province of MUNSTER; containing 17 houses and 95 inhabitants.

LOUGHREA, a market and post-town, and a parish, in the barony of LOUGHREA, county of GALWAY, and province of CONNAUGHT, 18 miles (E. by S.) from Galway, and 86½ (W. by S.) from Dublin; containing 7876 inhabitants, of which number, 6268 are in the town and suburbs. This place, which is situated on the shore of Lough Rea, was chiefly remarkable for its monastery, founded by Richard de Burgh, about the year 1300, for Carmelites or White friars; after the dissolution it was granted to Richard, Earl of Clanricarde, ancestor of the present proprietor. A castle was erected here by the Earl of Ulster at an early period, and the town, from its situation in the approach to Galway, was deemed of so much importance that it was fortified. It at present consists of several streets, and contains 1229 houses, of which many are neat and well built. There is a promenade called the Mall, which is much frequented, and the neighbourhood abounds with pleasingly diversified scenery. The lake, which is about one mile in diameter, has three small islands of picturesque appearance, and its shores are enlivened by some pleasing cottages, and embellished on the south and east with hills of beautiful verdure. An extensive brewery has been erected on the side of the lake by Mr. L. Fahy. The market is on Thursday, and is well supplied with grain and provisions of every kind, and with poultry in abundance. Fairs are held on Feb. 11th, May 26th and 27th, Aug. 20th, and Dec. 5th; the May fair is numerously attended by purchasers for horses, cattle, sheep, and pigs, of which last great numbers are sold at all the fairs. A chief constabulary police force is stationed in the town, which is also the head station of the central district of the revenue police, including those of Loughrea, Galway, Ballinasloe, and Athlone, and comprising a force of three lieutenants, three Serjeants, and 58 privates, under the control of a resident sub-inspector. A manorial court is held before the seneschal; petty sessions are held every Thursday, and quarter sessions twice in the year before the assistant barrister for the county.

The parish comprises 5373 statute acres, as apportioned under the tithe act; the soil is fertile and the system of agriculture improving; there is a moderate quantity of bog and scarcely any waste land; building stone is found and extensively quarried. The living is a rectory and vicarage, in the diocese of Clonfert; the rectory is partly appropriate to the deanery, and partly to the vicarage, which latter is episcopally united to the vicarages of Kiltessill Kilrickill, and Kilnadeema, and in the patronage of the Marquess of Clanricarde. The tithes amount to £154.12.2¼., of which £23.1.6½.

is payable to the dean, and £131. 10. 7¾. to the incumbent; there is no glebe-house; the glebes of the union comprise 27½ statute acres, let on lease for £20. 9. per ann.; and the entire value of the benefice, including glebe and tithe, amounts to £517. 16. 9¾. The church, a neat structure, was built in 1821 by a loan of £1846. 3. 1. from the late Board of First Fruits; the spire was struck by lightning and thrown down on the roof, on the first Sunday in Dec. 1832, about two hours before the time of divine service; the church has been recently repaired by a grant of £169 from the Ecclesiastical Commissioners. The R. C. parish is co-extensive with that of the Established Church, and is one of the parishes belonging to the Bishop; the chapel is a spacious edifice, and there are chapels also attached to the Carmelite monastery, and to the convent of sisters of the same order. The Carmelite monastery, originally founded in 1300 by Richard de Burgh, Earl of Ulster, has, notwithstanding the alienation of its revenues at the dissolution, still preserved a regular succession of members. In consequence of the dilapidated state of the buildings, a chapel and a dwelling-house adjoining it were erected in 1785, of which the former was rebuilt on a more extensive scale in 1816, and the latter in 1829, under the superintendence of the prior, the Rev. Mr. Gannon, at an expense of £4000 (including both), defrayed partly from the funds of the establishment and partly by subscription, to which the Clanricarde family, on whose estate the monastery is situated, liberally contributed. A convent for nuns of the same order was founded about the year 1680, and removed to its present site in 1829, when the building, including a chapel, was erected under the direction of the Prior of the abbey, at a cost of £5000, entirely defrayed from the funds of the nunnery; there are at present 18 sisters in the convent, chiefly young ladies. Nearly 1000 children are taught in three public schools, of which the parochial school is supported by the rector, and the national schools are chiefly under the direction of the Prior and R. C. clergy of the monastery, and the sisters of the nunnery; the school-houses were built at the joint expense of the Prior, the nuns, and the New Board of Education. There are also seven, private schools, in which are about 230 children, and a Sunday school. There are some remains of the ancient Carmelite monastery, and also of the old castle built by the De Burghs, which was for some time the residence of the Clanricarde family. There was anciently an hospital for lepers in the town, but little of its history is recorded, and even the site of it is unknown. On the summit of Monument Hill, near the town, is a circular enclosure in which are seven stones, five still standing erect, and two lying on the ground; in the centre is a small tumulus of earth, and near the base 'of the hill are vestiges of a circular intrenchment, within which are the remains of an ancient cromlech.

LOUISBORGH.—See LEWISBURGH.

LOUTH (County of), a maritime county of the province of LEINSTER, and the smallest in Ireland, bounded on the east by the Irish Sea; on the north, by the bay of Carlingford and by the county of Armagh; on the west, by the counties of Monaghan. and Meath; and on the south by that of Meath. It extends from 53° 42' to 54° 6' N. Lat., and from 6° 4' to 6° 38' W. Lon.; and comprises, according to the Ordnance survey,

200,484 statute acres, of which 185,568 acres are cultivated land, and the remaining 14,916 unimproved mountain and bog. It contained, in 1821, 101,011 inhabitants, and in 1831, 107,481, exclusively of the county of the town of Drogheda, which forms a separate jurisdiction at the southern extremity of the county.

It appears from Ptolemy that the present county formed, in his time, part of the territory of the *Voluntii*, which extended southward to that of the *Eblani*. It was subsequently included in the independent sovereignty of *Orgiul*, or *Argial*, called by the English *Oriel* or *Uriel*, forming a large part of the province of Meath, including also the counties of Armagh and Monaghan. This principality is stated to have formed the subordinate territory of *Conal Muirthemne*, called also *Hy Canal* and *Machirire-Conal*, in which were the smaller districts of Fera Arda, or Fatharta, the present barony of Ferrard; Hy Segan, or Hy Seanghain, that of Ardee; Fera Lorg, Lorgan, or Lurgin, that of Lower Dundalk; Hy Mac Uais, the country of the Mac Scanlans, that of Upper Dundalk; and Ludha, or Lughua, that of Louth, which last was the country of the O'Carrolls, chiefs of Argial. The last celebrated head of this race was Donchad O'Carroll, king of Argial, who founded the two great abbeys of Mellifont and Louth, and was likewise a prince of considerable prowess. Argial was conquered by John de Courcy, in 1183; and that part of it which is included within the limits of the present county of Louth (one of those erected by King John in 1210) being immediately peopled with English settlers, it continued ever after to be subject to the English jurisdiction; and thus the ancient Argial was divided into Irish Argial and English Uriel. The latter, from its situation, being much exposed to the incursions of the native chiefs, numerous castles were erected for its defence; but nevertheless, in the reign of Edw. II., it was overrun and ravaged by the Scots tinder Edward Bruce, who, however, received their final overthrow from Sir John Birmingham in this county.

The county of *Argial*, *Lowth*, or *Louth*, was one of the four counties of the pale in which, in 1473, a small standing force was appointed to be maintained; and the mayor of Drogheda, Sir Laurence Taaf, and Richard Bellew, were appointed commanders of the newly instituted fraternity of arms for the defence of the English pale. It was overrun by the insurgent chieftains in the reign of Elizabeth, at which time it appears to have formed part of the province of Ulster; for in 1596, in the conference held at Faughart between O'Nial and O'Donel, on the Irish side, and the archbishop of Cashel and the Earl of Ormonde on that of the English government, the latter proposed that the English should retain possession, of that part of Ulster situated between the river Boyne and Dundalk, in this county, of which they had been in possession for a long period, together with the towns of Carrickfergus, Carlingford, and Newry, in the more northern parts: but these terms were altogether rejected, and ever since, Louth has formed a portion of the province of Leinster.

It is wholly in the diocese of Armagh, except a small portion of two parishes in the diocese of Clogher. For purposes of civil jurisdiction it is divided into the baronies of Ardee, Ferrard, Louth, Upper Dundalk, and Lower Dundalk, and contains the sea-port, borough and market-town of Dundalk; the sea-port and disfran-

chised borough of Carlingford; the disfranchised boroughs of Ardee and Dunleer; and the post-towns of Castle-Bellingham, Collon, Louth, Lurgan-Green, Tallonstown and Flurrybridge: the largest villages are Annaglasson, Clogher, and Mullaghecrew. It sent ten members to the Irish parliament, two for the county at large and two for each of the boroughs; but at the Union the boroughs were all disfranchised, except Dundalk, which sends but one member to the Imperial parliament. The election for the county, which continues to return two members, takes place at Dundalk. The number of electors registered up to the close of Michaelmas Sessions 1836, was 291 £50, 179 £20, and 556 £10 freeholders; 6 £50 and 32 £20 rent-chargers; and 26 £20 and 104 £10 leaseholders; making a total of 1194 registered voters. The county is included in the north-eastern circuit; the assizes are held at Dundalk, where the county court-house and prison are built. Quarter sessions are held at Drogheda and Dundalk, in January, April, June, and October; and in April and October at Ardee, where also there are a court-house and a bridewell. The local government is vested in a lieutenant, 8 deputy-lieutenants, and 35 other magistrates, together with the usual county officers, including two coroners. There are 26 constabulary police stations, having in the whole a force of an inspector, paymaster, three chief and 26 sub-constables, and 108 men, with 4 horses. There are also 14 stations of the peace preservation police, which consists of a chief magistrate, 3 officers, 21 constables, and 70 men. The District Lunatic Asylum is in Dublin; the County Hospital, at Dundalk, was built in 1834, and is considered to be among the most complete in Ireland, both as regards the structure and the internal arrangements; there are dispensaries at Ardee, Ballymascanlan, Castle-Bellingham, Collon, Dunleer, Louth, and Termonfecban. The amount of Grand Jury presentments for 1835 was £11,247. 2. S., of which £157. 18. 8. was for the roads, bridges, &c., of the county at large; £2591. 15. 11. for the roads, bridges, &c., of the several baronies; £4509. 6. 10. for public buildings, charities, officers' salaries, and incidents; and £3988. 1. 3. for the police. In military arrangements the county is included in the South-Eastern district, with the exception of the town of Dundalk, which is in the Northern; in the same town is the only barrack within the county, adapted for 25 officers, 513 men, and 320 horses. Along the coast are five stations of the revenue police, respectively at Greenore Point, Omeath, Cooley Point, Soldiers' Point, Dunany Point, and Clogher Head, which form the Dundalk district, in which there are one inspecting commander, five officers, and forty men.

This county, although the smallest in Ireland, presents several distinguishing features as to its scenery and soil worthy of attention. The southern districts are level, varied by gently swelling elevations, in a state of high cultivation, and interspersed with thriving plantations: to the north the surface rises into the lofty group of the Ravensdale, Cooley, and Carlingford mountains. The coast from the mouth of the Boyne, which is the southern extremity of the county, presents a broad level strand, stretching northward for several miles to the boldly projecting promontory of Clogher head, at the foot of which is the village of the same name, with a natural harbour that affords shelter to a few fishing

yawls. Thence to Dunany head is a sandy bay, in which are a few reefs, covered at high water, but at ebb tide having a dry strand for half a mile beyond them. Dunany point is the southern extremity of Dundalk bay, which sweeps round into the land in a semicircular form, having the harbour and town of Dundalk in its most inland point, and terminating northwards at Copley point. The southern and western shores of this fine bay, the mouth of which extends seven miles from point to point, and which measures the same distance in depth to the entrance to Dundalk harbour, are of the same character as those already noticed, broad, shallow, and skirted with a line of low land rising gradually into slight elevations, clothed with verdure and trees. The northern side of the bay is of a character totally different. Here the mountains rise boldly from the water's edge, covered in their lower parts with wood, but above denuded and heathy. This mountainous tract forms a peninsula that separates the bay of Dundalk from that of Carlingford, which forms the northern boundary of the county. Its character is totally different from that of Dundalk bay; it is long and narrow, extending nearly nine miles inland to Narrow water, which is the entrance to Newry harbour, with an average breadth of 1½ mile, and bordered on both sides by lofty eminences, on the south by the mountain group already described, on the north by those of Mourne, in the county of Down, which are among the highest in Ireland. Both these bays are considered as unsafe for shipping, that of Dundalk from its shoals, that of Carlingford from the sudden and violent flaws of wind that sweep along it from the surrounding cliffs. Fish of many kinds are caught in great numbers off the shores of this county: the most common species are turbot, cod, haddock, plaice, ling, and herring. There is an oyster fishery in Carlingford bay, the oysters of which are in the highest estimation for their superior flavour, and are sent in large quantities to Dublin and other towns along the coast. The soil in the flat parts is suitable to every kind of agricultural produce, being a rich vegetable mould, based on marl, limestone, or clay-slate. Northwards it gradually deteriorates, until, on approaching the summits of the mountains, the only vegetable productions are heath and the coarsest grasses. The best land is about Ardee and Louth; there are also extensive tracts of rich soil at Tallonstown, Dundalk, and Castle-Bellingham.

Louth may be said to be altogether an agricultural county. Much of the land is under pasture, but every description of grain is extensively cultivated. The best wheat districts are those of Ardee and Cooley: the best barley is grown in the neighbourhood of the town of Louth. The Chevalier barley has been lately introduced with the greatest success, having been found better adapted to the soil than any hitherto raised. Flax is also grown in large quantities, principally for the supply of the spinners of Leeds, Bolton, and other manufacturing towns in England. Every kind of green crop is raised by the large farmers. Lime is the usual manure, except in the vicinity of the coast, where sea sand and weed are used; a compost of lime, earth, and bog mould is found to be very beneficial; the produce of the farm-yard is exclusively preserved for the potato crop. The breeds of every kind of cattle have been introduced under the sanction of the Castle-Bellingham Agricultural Association. Considerable numbers of



horned cattle and sheep are purchased at the Ballinasloe fair to be fattened here. The native stock of the latter, when crossed by the New Leicester, is found to be very superior both as to fleece and mutton. Pigs are numerous throughout every part: there is scarcely a farmer or cottier who is not more or less a dealer in them: the Berkshire and the Chinese breeds are most esteemed. The horses are of a light and active description, well adapted for country work: the saddle horses are generally brought in by dealers from other counties. The agricultural implements are of the most improved kind, except in the mountain districts, where those of the old construction are still used in many places. Much of the land is cultivated by the spade; and even where the plough is used, the land is afterwards carefully trenched with it: the old solid-wheeled car has been laid aside, and a light, well-constructed single horse cart supplies its place. Irrigation and draining are better understood here than in any of the adjoining counties. The fences are generally quickset hedges, although the broad bank of earth or sods and the dry stone wall are to be met with in some parts. The extensive forests so frequently mentioned in the wars of the sixteenth century have entirely disappeared, and the only traces remaining of them are some scattered underwoods near the bases of the mountains. The principal ornamental plantations are those at Collon, Ravensdale, Barmeth, and Dundalk: there are smaller plantations round Bellurgan, Coolestown, Clermont, Louth Hall, Townley Hall, and Termonfechan. The waste lands comprise an extent of nearly 15,000 acres, chiefly in the more elevated parts of the northern group of mountains. A small and hardy breed of sheep and some young cattle are grazed on them. They also contain some patches of bog, the turf of which is carried down into the low country for fuel. Coal is imported in considerable quantities from the British coast, particularly for the use of the inhabitants of the larger towns.

The geology of this portion of the island is very simple. The Ravensdale and Carlingford mountains, in the north, are dependent on the Mourne mountains, and, like them, are composed chiefly of granite. Hornblende and primitive greenstone abound on the skirts of this granitic district, and to these succeed exterior chains of transition rocks. The rest of the county is chiefly occupied by clay-slate, except where limestone occurs in detached districts, as in the neighbourhood of Ardee, Killyner, and Mell. An extensive limestone field stretches from Shanlis towards Louth; another rises very abruptly near Collon. Blue limestone occurs near Carnabeg and Killin. Near Castletown there is a very pure red limestone, which appears to be the southern termination of the Armagh field; none other of the same character having been found anywhere except at Castlespie, in Down county. Other detached beds of this rock are worked in various parts of the country for agricultural purposes and for building. The line of demarcation between the granite and transition rocks is very clearly defined. Commencing at Carlingford, it crosses the Ravensdale and Cooley mountains and enters Armagh county at Myra Castle, whence it is traceable into the mountains of Forkhill: the new red sandstone is to be perceived only in a few places. Lead ore has been found in thin veins near the junction of the granite and transition rocks; and detached nodules

have been found near Ardee, and in the bed of the Flurry river. Oxyde of manganese and impure iron-stone have been discovered near Clogher head, and iron pyrites near Mount Ash and Ring Castle. The remains of iron-works are often found on the hills. The manufacture of sheetings and other kinds of coarser linen cloth is carried on in the neighbourhood of Drogheda to a considerable extent, and there are large bleach-greens at Ravensdale and Collon. A pin-manufactory, established in Dundalk in 1836, gives employment to upwards of 600 persons; another of the same description is in course of erection in the town of Louth. There is an iron and brass foundry in the former of those towns, the castings of which are held in high estimation. At Dundalk and some other places there are extensive distilleries and breweries: the character of the ale of Castle-Bellingham has long stood very high. Flax-mills are to be seen on all the smaller rivers, and there are several large and very powerful flour and meal mills throughout the county. There are three places of export for the agricultural and manufacturing produce, Newry in the north, Drogheda in the south, and Dundalk midway between the two; but the trade of the last-named place is somewhat impeded by the shallowness of the harbour, which prevents vessels of large burden coming up to the quay, except at spring tides.

All the rivers which pass through the interior of the county are small. Of these, the Flurry, Stranarn, Cully, and Creaghan rise in the county of Armagh, and flow eastward into the bay of Dundalk. The Fane has its source in the beautiful lake of Castle Blaney, in Monaghan, and flowing south to Candleford, turns eastward, and, passing by Ring Castle, Grange, and Clermont, falls into the same bay at Lurgan Green. The Lagan water, which rises near Carrickmacross, in the county of Monaghan, enters Louth near Killany, and, having joined the Glyde, divides the county into two nearly equal portions, and falls into the sea below Castle-Bellingham. The Dee rises near Drumconrath, in Meath county, and, passing through the rich vale of Ardee, meets the White river near Poe's-court, and falls into the sea close to the mouth of the Lagan. Several minor streams rise in the interior: they all flow eastward, and contribute much to the fertility of the tracts they irrigate, and to the beauty and freshness of the surrounding scenery. The estuaries of the Boyne and of the Newry water form the extreme boundaries of the county to the south and north. The roads are very numerous, well made, and kept in excellent repair. The proposed great northern railway from Dublin to Armagh is intended to pass through this county from south to north; another, to be called the western line, is designed to be carried from Dundalk bay to the county of Monaghan.

The remains of antiquity are extremely numerous and varied. The Druidical relics at Ballrighan and Carrick-Edmond comprise circles, detached stones and cairns; there are the remains of a Druidical temple on the plains of Ballinahatney, near Dundalk; circles and a cromlech on Killin hill, a fine cromlech at Ballymascanlan, and a large cairn on Carrick-Brant. At Ballrighan was also discovered a curious artificial cave; and near Killin hill is the extraordinary fort called *Faghs na ain eighe*, or "the one night's work." The most ancient mounds appear to be the ordinary tumuli, such as are seen between Dundalk and Drogheda, in which latter vicinity is a very cele-



brated structure at Grange. Next are those encompassed with a deep trench, and generally met with in the neighbourhood of some old castle or place of note, such as those of Castle Guard at Ardee, Greencastle, near Castle-Bellingham, and at Killany. Some mounts have a square redoubt, or other works, attached to the main encircling trench, as at Castletown. Besides those above mentioned, the places where camps of different kinds occur are, near Ballinahatney plain; Mount Albani, about two miles from Dundalk; Ross-kugh, near Carrick-Brant, on the banks of the Dundugan river; Mount Ash, near Louth; a Danish fort near Dunleer; another at Castletown, near Dundalk; a round fort at Louth; Castle Ring, near the same place; Faughart, to the north of Dundalk, Mount Bagnal, and a Danish fort near Castle-Bellingham. A fine round tower is still standing at Monasterboice, and part of another at Dromiskin. The number of religious houses that have existed in the county is no less than 23: there are still remains of those of Carlingford, where the ruined buildings are very interesting; Faughart, where the vestiges consist merely of St. Bridget's stone and pillar; Mellifont, the abbey of which place was very sumptuous, and its ruins are still curious; and Monasterboice, where there are two crosses, one of which, called St. Boyne's, is one of the largest, most ancient, and richly decorated in Ireland. Of the numerous ancient castles, there are remains of those of Haynstown (three miles from Dundalk), Miltown, Killincool, Darvor, Carlingford, Castle Roche, Dungooly, Rood's-town, Ballug (near the northern shore of Dundalk Bay), Dunmahan, Glass-Pistol (near Termonfechan), Clonmore, Rath (three miles from Carlingford), Ardee, Termonfechan, Ballrighan (two miles west of Dundalk), and Castletown. All of these, together with the modern mansions of the nobility and gentry, are more particularly described in their respective parishes. A great number of ornaments of pure gold, swords, spears, axes of bronze, and other relics of antiquity, have been found in various places; and in the summer of 1835 a very large head ornament and fibula of pure gold were found near Monasterboice. Sir John Birmingham, in reward of his victory over the Scottish army near Dundalk, in the reign of Edw. II., was created Earl of Louth; but being shortly after slain in an insurrection of his own people in this county, the title became extinct. In 1541, however, Hen. VIII. created Sir Oliver Plunkett, Baron Louth, which title is at present enjoyed by his descendants. Oriel, the ancient name of the district, gives the title of Baron to Yiscount Ferrard of Collon.

LOUTH, a post-town and parish, partly in the baronies of ARDEE and UPPER DUNDALK, but chiefly in the barony of LOUTH, county of LOUTH, and province of LEINSTER,  $5\frac{1}{2}$  miles (W.) from Dundalk, on the road to Kingscourt, and  $39\frac{1}{2}$  (N. by W.) from Dublin; containing 9721 inhabitants, of which number, 613 are in the town. This place, called anciently *Knockfergus*, and also *Cluain-Caoin*, was celebrated for an abbey founded here by St. Patrick, over which he placed St. Mocteus or Mochtalugh, a Briton, who died at a very advanced age in 534. The monastery became a very extensive seat of learning under the superintendence of St. Mocteus and his successors; and it is said that 100 bishops and 300 presbyters, all eminent for learning and piety, were educated in this school. St. Dichull, who became

abbot about the commencement of the 8th century, and several of his successors, were styled indifferently abbots or bishops; and the monastery continued to flourish till 830, when it was pillaged by the Danes, by whom the abbey was destroyed in 839 and many of the brethren killed. In 968, while in the possession of the Danes, the abbey was plundered by Muirceartagh, son of Donell, King of Ireland, who slew many of these invaders; and in 1043, this place and the adjacent country were plundered by Andatus O'Ruairc, who was himself soon after slain. In 1075, the town, with all its churches, was destroyed by fire; and in 1133 and 1148 the abbey experienced a similar calamity, from which it never seems to have recovered. Donchad O'Kervail, prince of Orgial, and Edan O'Coellaidhe, Bishop of Clogher, who had recently founded the abbey of Knock, jointly erected a priory on its site for Canons Regular, which was subsequently made a sanctuary by Malachy, Archbishop of Armagh: the prior sat as a baron in parliament. The town was destroyed by fire in 1152, 1160, and 1166, when it was also plundered; and in 1242 a grand chapter of the order was held in the priory by the Archbishop of Armagh, at which were assembled all the abbots and priors of the Canons Regular in the kingdom. Edward Bruce and other leaders of the Scottish army were entertained here, in 1315, by the prior, who was afterwards pardoned by Edw. II. on payment of a fine of £40; and in 1488, the prior, who had been concerned in the insurrection of Lambert Simnel, received the king's pardon. John Wile, who had alienated a considerable portion of the revenues of the establishment, and who was prior at the time of the dissolution, voluntarily resigned his office into the king's hands and received a pension of £16. 13. 4., for the remainder of his life; and the priory, with all its revenues, was granted in the 33rd of Hen. VIII. to Oliver Plunkett, ancestor of the present proprietor. The town is situated on the river Glyde, and from a grant made by Hen. IV. to the "Bailiff and Commons of the Town of Loueth," releasing them from two parts of the chief rents during the minority of Lord D'Arcey, it appears to have had a municipal government prior to 1406. It contains 126 houses, and has a sub-post-office to Ardee, Carrickmacross, and Dundalk. There is a constabulary police station, and another at Glyde Farm, in the parish. Fairs are held every month in the village of Mullacrew, and petty sessions every Thursday in the town.

The parish, according to the Ordnance survey, comprises  $17,842\frac{3}{4}$  statute acres, of which  $2081\frac{1}{4}$  are in the barony of Ardee,  $1654\frac{1}{2}$  in that of Upper Dundalk, and 14,107 in that of Louth. The land is of very good quality and principally under tillage, producing abundant crops; the system of agriculture is improved; there is very little bog, and not any waste land. The principal seats are Stephenstown, the residence of M. Fortescue, Esq., a handsome mansion in a highly improved demesne of 500 acres, well planted and watered by the river Fane, which here separates the parish from that of Killincool; Glyde Farm, the property of T. Fortescue, Esq., at present in the occupation of G. Wade, Esq., a handsome residence in tastefully disposed grounds; and Corderry, of Faithful Fortescue, Esq. There is an extensive flour-mill at Channon Rock, and there are also two corn-mills at the southern extremity of the parish, near Killincool. The living is a rectory and vicarage,

in the diocese of Armagh, and in the patronage of the Crown for two presentations, and the Lord-Primate for one. The tithes amount to £1988. 1. 9.; the glebe-house was built in 1813, at an expense of £4940. 6. 1¾., and the glebe comprises 64¾ statute acres of cultivated land, valued at £147. 14. 2. The church is a plain structure, erected about 1807 and enlarged in 1828 by parochial assessment; it has a tower and spire, which are not yet completed, and has been recently repaired by a grant of £242 from the Ecclesiastical Commissioners. The R. C. parish is co-extensive with that of the Established Church; there are three chapels, situated at Louth, Knockbridge, and Stonetown; the two first are spacious edifices. About 500 children are taught in four public schools, of which the parochial school in the town, with an infants' school attached to it, is partly supported by the rector; one near Glyde Farm by the trustees of Erasmus Smith's charity, also aided by the rector; and one on the demesne of Stephenstown, supported by the rector and M. Fortescue, Esq. There are five private schools, in which are about 400 children; and a dispensary for the poor, who, when unable to attend, are visited at their own dwellings. At Ardpatrick, in this parish, a church was founded by St. Patrick, of which no part remains; and at Knock a monastery for Canons Regular, and dedicated to St. Peter and St. Paul, was founded in 1148, by Donchad O'Kervail, prince of Orgial, and Edan Coellaidhe, Bishop of Clogher, who also founded the priory of Louth. Marian O'Gorman, who was abbot in 1167, composed a martyrology in the Irish language, which existed in the time of Colgan and was then in great esteem; the endowment was augmented by Hugh de Ardiz, in 1260, but was yet insufficient for the maintenance of its establishment. The abbot surrendered the monastery, with its revenues, in the 31st of Hen. VIII.; and Jas. I., in the 3rd of his reign, granted it to Sir John King, Knt., at the yearly rent of £16. 10. 4.; there are no remains. On the summit of a hill near this place is Mount Ash, a curious fort, supposed to be of Danish origin; it consists of an oval mount, the surface of which is depressed, and surrounded with a vallum, and around two-thirds of the circumference is a second vallum with a ditch. On the glebe land is Fairy Mount, an abrupt conical eminence surrounded by a high earthen vallum; and Castle-Ring, near the town, is of similar construction, but more elevated, and has a small stream surrounding it between the vallum and the counterscarp; on the summit are the foundations of a hexagonal mural fort. The remains of the ancient abbey of Louth, founded by St. Patrick, or rather of the priory subsequently erected on its site, are extensive but in a very dilapidated state; and the cemetery is still a favourite place of interment. Dr. Plunkett, the R. C. Archbishop of Armagh, who was executed in London for high treason, was for some time resident here.

LOWESGREEN, or ROESGREEN, a hamlet, in the parish of ST. PATRICK'S ROCK, barony of MIDDLETHIRD, county of TIPPERARY, and province of MONSTER, 3 miles (S.) from Cashel, on the road to Clonmel; containing 62 inhabitants. Fairs are held on Aug. 2nd, and Oct. 23rd; and one of the R. C. chapels of the union or district of Cashel is situated here.

LOWEY.—See LAVAY.

LOW ISLAND.—See KILDYSART.

VOL. II.—321

LOWRYSTOWN.—See BERECH.

LOWTHERSTOWN.—See IRVINESTOWN.

LUCAN, a post-town and parish, in the barony of NEWCASTLE, county of DUBLIN, and province of LEINSTER, 7 miles (W.) from Dublin, on the mail road to Galway and Sligo; containing 1755 inhabitants, of which number, 1229 are in the town. After the English settlement it appears to have been granted to Richard de Peche, one of the earliest English adventurers, and in 1220 was the property of Waryn de Peche, who founded the monastery of St. Catherine, near Leixlip. In the reign of Rich. II. it was in the possession of the Rokeby family, and in the 16th century it belonged to the Sarsfield family, of whom William, one of the ablest generals in the service of Jas. II., was by that monarch, after his abdication, created Earl of Lucan, from whom it descended by marriage to the ancestor of Col. G. Vesey, its late proprietor. The town is beautifully situated in a fertile vale on the eastern bank of the river Liffey, over which is a handsome stone bridge of one arch, built in 1794, and ornamented with balustrades of cast iron from the Phoenix iron-works, near Dublin. At the other side of the bridge, on the eastern bank of the river, is the picturesque glebe of the incumbent, the Rev. H. E. Prior. The total number of houses is 187, most of which are well built, and many of them are fitted up as lodging-houses for the reception of visitors, who, during the summer season, resort to this place to drink the waters, which are found efficacious in scorbutic, bilious, and rheumatic affections. A handsome Spa-house has been erected, consisting of a centre and two wings, in one of which is an assembly-room, 62 feet long and 22 feet wide, in which concerts and balls are given; the house affords excellent accommodation for families. The mineral spring, from its having a higher temperature than others in the neighbourhood, is called the "Boiling Spring;" the water, on an analysis made in 1822, was found to contain, in two gallons, 70 grains of crystallised carbonate of soda, 20 of carbonate of lime, 1½ of carbonate of magnesia, 2 of silex, 6½ of muriate of soda, and 14 of sulphur. The scenery of the neighbourhood is beautifully diversified, and its short distance from the metropolis renders the town a place of fashionable resort and of pleasant occasional residence. A chief constabulary police force is stationed in it, and petty sessions are held on Tuesdays. The parish, through a portion of which the Royal Canal passes, is in a high state of cultivation; the soil is fertile and the crops are abundant. Lucan, the interesting residence of Mrs. Vesey, is a spacious mansion, situated in a highly embellished demesne, comprising nearly 500 statute acres extending along the banks of the Liffey; within the grounds is a monument to one of the Sarsfield family, near which are an ancient oratory, dedicated to St. John, and thickly covered with ivy, and a holy well. Of the other seats the principal are St. Edmonsbury, that of T. R. Needham, Esq., a tasteful demesne beautifully situated and commanding some fine views; Weston Park, of J. Hamilton Reid, Esq., finely situated on the Liffey; Woodville, of Major-Gen. Sir H. S. Scott, K.C.B.; Hermitage, of Sir John Kingsmill, Knt.; Finstown House, of J. Rorke, Esq.; Lucan Abbey, or Canon Brook, of J. Gandon, Esq.; Primrose Hill, of A. Heron, Esq., M.D.; Glenwood, of J. Bingham, Esq.; Villa, of T. Smullen, Esq.; View Mount, of Major J. Wolfe; Lucan Lodge, of Capt.

chised borough of Carlingford; the disfranchised boroughs of Ardee and Dunleer; and the post-towns of Castle-Bellingham, Collon, Louth, Lurgan-Green, Tallonstown and Flurrybridge: the largest villages are Annaglasson, Clogher, and Mullaghecrew. It sent ten members to the Irish parliament, two for the county at large and two for each of the boroughs; but at the Union the boroughs were all disfranchised, except Dundalk, which sends but one member to the Imperial parliament. The election for the county, which continues to return two members, takes place at Dundalk. The number of electors registered up to the close of Michaelmas Sessions 1836, was 291 £50, 179 £20, and 556 £10 freeholders; 6 £50 and 32 £20 rent-chargers; and 26 £20 and 104 £10 leaseholders; making a total of 1194 registered voters. The county is included in the north-eastern circuit; the assizes are held at Dundalk, where the county court-house and prison are built. Quarter sessions are held at Drogheda and Dundalk, in January, April, June, and October; and in April and October at Ardee, where also there are a court-house and a bridewell. The local government is vested in a lieutenant, 8 deputy-lieutenants, and 35 other magistrates, together with the usual county officers, including two coroners. There are 26 constabulary police stations, having in the whole a force of an inspector, paymaster, three chief and 26 sub-constables, and 108 men, with 4 horses. There are also 14 stations of the peace preservation police, which consists of a chief magistrate, 3 officers, 21 constables, and 70 men. The District Lunatic Asylum is in Dublin; the County Hospital, at Dundalk, was built in 1834, and is considered to be among the most complete in Ireland, both as regards the structure and the internal arrangements; there are dispensaries at Ardee, Ballymascanlan, Castle-Bellingham, Collon, Dunleer, Louth, and Termonfechan. The amount of Grand Jury presentments for 1835 was £11,247. 2. 8., of which £157. 18. 8. was for the roads, bridges, &c., of the county at large; £2591. 15. 11. for the roads, bridges, &c., of the several baronies; £4509. 6. 10. for public buildings, charities, officers' salaries, and incidents; and £3988. 1. 3. for the police. In military arrangements the county is included in the South-Eastern district, with the exception of the town of Dundalk, which is in the Northern; in the same town is the only barrack within the county, adapted for 25 officers, 513 men, and 320 horses. Along the coast are five stations of the revenue police, respectively at Greenore Point, Omeath, Cooley Point, Soldiers' Point, Dunany Point, and Clogher Head, which form the Dundalk district, in which there are one inspecting commander, five officers, and forty men.

This county, although the smallest in Ireland, presents several distinguishing features as to its scenery and soil worthy of attention. The southern districts are level, varied by gently swelling elevations, in a state of high cultivation, and interspersed with thriving plantations: to the north the surface rises into the lofty group of the Ravensdale, Cooley, and Carlingford mountains. The coast from the mouth of the Boyne, which is the southern extremity of the county, presents a broad level strand, stretching northward for several miles to the boldly projecting promontory of Clogher head, at the foot of which is the village of the same name, with a natural harbour that affords shelter to a few fishing

yawls. Thence to Dunany head is a sandy bay, in which are a few reefs, covered at high water, but at ebb tide having a dry strand for half a mile beyond them. Dunany point is the southern extremity of Dundalk bay, which sweeps round into the land in a semicircular form, having the harbour and town of Dundalk in its most inland point, and terminating northwards at Cooley point. The southern and western shores of this fine bay, the mouth of which extends seven miles from point to point, and which measures the same distance in depth to the entrance to Dundalk harbour, are of the same character as those already noticed, broad, shallow, and skirted with a line of low land rising gradually into slight elevations, clothed with verdure and trees. The northern side of the bay is of a character totally different. Here the mountains rise boldly from the water's edge, covered in their lower parts with wood, but above denuded and heathy. This mountainous tract forms a peninsula that separates the bay of Dundalk from that of Carlingford, which forms the northern boundary of the county. Its character is totally different from that of Dundalk bay; it is long and narrow, extending nearly nine miles inland to Narrow water, which is the entrance to Newry harbour, with an average breadth of 1½ mile, and bordered on both sides by lofty eminences, on the south by the mountain group already described, on the north by those of Mourne, in the county of Down, which are among the highest in Ireland. Both these bays are considered as unsafe for shipping, that of Dundalk from its shoals, that of Carlingford from the sudden and violent flaws of wind that sweep along it from the surrounding cliffs. Fish of many kinds are caught in great numbers off the shores of this county: the most common species are turbot, cod, haddock, plaice, ling, and herring. There is an oyster fishery in Carlingford bay, the oysters of which are in the highest estimation for their superior flavour, and are sent in large quantities to Dublin and other towns along the coast. The soil in the flat parts is suitable to every kind of agricultural produce, being a rich vegetable mould, based on marl, limestone, or clay-slate. Northwards it gradually deteriorates, until, on approaching the summits of the mountains, the only vegetable productions are heath and the coarsest grasses. The best land is about Ardee and Louth; there are also extensive tracts of rich soil at Tallonstown, Dundalk, and Castle-Bellingham.

Louth may be said to be altogether an agricultural county. Much of the land is under pasture, but every description of grain is extensively cultivated. The best wheat districts are those of Ardee and Cooley: the best barley is grown in the neighbourhood of the town of Louth. The Chevalier barley has been lately introduced with the greatest success, having been found better adapted to the soil than any hitherto raised. Flax is also grown in large quantities, principally for the supply of the spinners of Leeds, Bolton, and other manufacturing towns in England. Every kind of green crop is raised by the large farmers. Lime is the usual manure, except in the vicinity of the coast, where sea sand and weed are used; a compost of lime, earth, and bog mould is found to be very beneficial; the produce of the farm-yard is exclusively preserved for the potato crop. The breeds of every kind of cattle have been introduced under the sanction of the Castle-Bellingham Agricultural Association. Considerable numbers of

horned cattle and sheep are purchased at the Ballinasloe fair to be fattened here. The native stock of the latter, when crossed by the New Leicester, is found to be very superior both as to fleece and mutton. Pigs are numerous throughout every part: there is scarcely a fanner or cottier who is not more or less a dealer in them: the Berkshire and the Chinese breeds are most esteemed. The horses are of a light and active description, well adapted for country work: the saddle horses are generally brought in by dealers from other counties. The agricultural implements are of the most improved kind, except in the mountain districts, where those of the old construction are still used in many places. Much of the land is cultivated by the spade; and even where the plough is used, the land is afterwards carefully trenched with it: the old solid-wheeled car has been laid aside, and a light, well-constructed single horse cart supplies its place. Irrigation and draining are better understood here than in any of the adjoining counties. The fences are generally quickset hedges, although the broad bank of earth or sods and the dry stone wall are to be met with in some parts. The extensive forests so frequently mentioned in the wars of the sixteenth century have entirely disappeared, and the only traces remaining of them are some scattered underwoods near the bases of the mountains. The principal ornamental plantations are those at Collon, Ravensdale, Barmeth, and Dundalk: there are smaller plantations round Bellurgan, Coolestown, Clermont, Louth Hall, Townley Hall, and Termonfechan. The waste lands comprise an extent of nearly 15,000 acres, chiefly in the more elevated parts of the northern group of mountains. A small and hardy breed of sheep and some young cattle are grazed on them. They also contain some patches of bog, the turf of which is carried down into the low country for fuel. Coal is imported in considerable quantities from the British coast, particularly for the use of the inhabitants of the larger towns.

The geology of this portion of the island is very simple. The Ravensdale and Carlingford mountains, in the north, are dependent on the Mourne mountains, and, like them, are composed chiefly of granite. Hornblende and primitive greenstone abound on the skirts of this granitic district, and to these succeed exterior chains of transition rocks. The rest of the county is chiefly occupied by clay-slate, except where limestone occurs in detached districts, as in the neighbourhood of Ardee, Killyner, and Mell. An extensive limestone field stretches from Shanlis towards Louth; another rises very abruptly near Collon. Blue limestone occurs near Carnabeg and Killin. Near Castletown there is a very pure red limestone, which appears to be the southern termination of the Armagh field; none other of the same character having been found anywhere except at Castlespie, in Down county. Other detached beds of this rock are worked in various parts of the country for agricultural purposes and for building. The line of demarcation between the granite and transition rocks is very clearly defined. Commencing at Carlingford, it crosses the Ravensdale and Cooley mountains and enters Armagh county at Myra Castle, whence it is traceable into the mountains of Forkhill: the new red sandstone is to be perceived only in a few places. Lead ore has been found in thin veins near the junction of the granite and transition rocks; and detached nodules

have been found near Ardee, and in the bed of the Flurry river. Oxyde of manganese and impure iron-stone have been discovered near Clogher head, and iron pyrites near Mount Ash and Ring Castle. The remains of iron-works are often found on the hills. The manufacture of sheetings and other kinds of coarser linen cloth is carried on in the neighbourhood of Drogheda to a considerable extent, and there are large bleach-greens at Ravensdale and Collon. A pin-manufactory, established in Dundalk in 1836, gives employment to upwards of 600 persons; another of the same description is in course of erection in the town of Louth. There is an iron and brass foundry in the former of those towns, the castings of which are held in high estimation. At Dundalk and some other places there are extensive distilleries and breweries: the character of the ale of Castle-Bellingham has long stood very high. Flax-mills are to be seen on all the smaller rivers, and there are several large and very powerful flour and meal mills throughout the county. There are three places of export for the agricultural and manufacturing produce, Newry in the north, Drogheda in the south, and Dundalk midway between the two; but the trade of the last-named place is somewhat impeded by the shallowness of the harbour, which prevents vessels of large burden coming tip to the quay, except at spring tides.

All the rivers which pass through the interior of the county are small. Of these, the Flurry, Stranarn, Cully, and Creaghan rise in the county of Armagh, and flow eastward into the bay of Dundalk. The Fane has its source in the beautiful lake of Castle Blaney, in Monaghan, and flowing south to Candleford; turns eastward, and, passing by Ring Castle, Grange, and Clermont, falls into the same bay at Lurgan Green. The Lagan water, which rises near Carrickmacross, in the county of Monaghan, enters Louth near Killany, and, having joined the Glyde, divides the county into two nearly equal portions, and falls into the sea below Castle-Bellingham. The Dee rises near Drumconrath, in Meath county, and, passing through the rich vale of Ardee, meets the White river near Poe's-court, and 'falls into the sea close to the mouth of the Lagan. Several minor streams rise in the interior: they all flow eastward, and contribute much to the fertility of the tracts they irrigate, and to the beauty and freshness of the surrounding scenery. The estuaries of the Boyne and of the Newry water form the extreme boundaries of the county to the south and north. The roads are very numerous, well made, and kept in excellent repair. The proposed great northern railway from Dublin to Armagh is intended to pass through this county from south to north; another, to be called the western line, is designed to be carried from Dundalk bay to the county of Monaghan.

The remains of antiquity are extremely numerous and varied. The Druidical relics at Ballrighan and Carrick-Edmond comprise circles, detached stones and cairns; there are the remains of a Druidical temple on the plains of Ballinahatney, near Dundalk; circles and a cromlech on Killin hill, a fine cromlech at Ballymascanlan, and a large cairn on Carrick-Brant. At Ballrighan was also discovered a curious artificial cave; and near Killin hill is the extraordinary fort called *Faghs na ain eighe*, or "the one night's work." The most ancient mounds appear to be the ordinary tumuli, such as are seen between Dundalk and Drogheda, in which latter vicinity is a very cele-

brated structure at Grange. Next are those encompassed with a deep trench, and generally met with in the neighbourhood of some old castle or place of note, such as those of Castle Guard at Ardee, Greencastle, near Castle-Bellingham, and at Killany. Some mounts have a square redoubt, or other works, attached to the main encircling trench, as at Castletown. Besides those above mentioned, the places where camps of different kinds occur are, near Ballinahatney plain; Mount Albani, about two miles from Dundalk; Ross-kugh, near Carrick-Brant, on the banks of the Dundugan river; Mount Ash, near Louth; a Danish fort near Dunleer; another at Casletown, near Dundalk; a round fort at Louth; Castle Ring, near the same place; Faughart, to the north of Dundalk, Mount Bagnal, and a Danish fort near Castle-Bellingham. A fine round tower is still standing at Monasterboice, and part of another at Dromiskin. The number of religious houses that have existed in the county is no less than 23: there are still remains of those of Carlingford, where the ruined buildings are very interesting; Faughart, where the vestiges consist merely of St. Bridget's stone and pillar; Mellifont; the abbey of which place was very sumptuous, and its ruins are still curious; and Monasterboice, where there are two crosses, one of which, called St. Boyne's, is one of the largest, most ancient, and richly decorated in Ireland. Of the numerous ancient castles, there are remains of those of Haynstown (three miles from Dundalk), Miltown, Killincool, Darvor, Carlingford, Castle Roche, Dungooly, Rood's-town, Ballug (near the northern shore of Dundalk Bay), Dunmahan, Glass-Pistol (near Termonfechan), Clonmore, Rath (three miles from Carlingford), Ardee, Termonfechan, Ballrighan (two miles west of Dundalk), and Castletown. All of these, together with the modern mansions of the nobility and gentry, are more particularly described in their respective parishes. A great number of ornaments of pure gold, swords, spears, axes of bronze, and other relics of antiquity, have been found in various places; and in the summer of 1835 a very large head ornament and fibula of pure gold were found near Monasterboice. Sir John Birmingham, in reward of his victory over the Scottish army near Dundalk, in the reign of Edw. II., was created Earl of Louth; but being shortly after slain in an insurrection of his own people in this county, the title became extinct. In 1541, however, Hen. VIII. created Sir Oliver Plunkett, Baron Louth, which title is at present enjoyed by his descendants. Oriel, the ancient name of the district, gives the title of Baron to Viscount Ferrard of Collon.

LOUTH, a post-town and parish, partly in the baronies of ARDEE and UPPER DUNDALK, but chiefly in the barony of LOUTH, county of LOUTH, and province of LEINSTER,  $5\frac{1}{2}$  miles (W.) from Dundalk, on the road to Kingscourt, and  $39\frac{1}{2}$  (N. by W.) from Dublin; containing 9721 inhabitants, of which number, 613 are in the town. This place, called anciently *Knockfergus*, and also *Cluain-Caoin*, was celebrated for an abbey founded here by St. Patrick, over which he placed St. Mocteus or Mochtalugh, a Briton, who died at a very advanced age in 534. The monastery became a very extensive seat of learning under the superintendence of St. Mocteus and his successors; and it is said that 100 bishops and 300 presbyters, all eminent for learning and piety, were educated in this school. St. Dichull, who became

abbot about the commencement of the 5th century, and several of his successors, were styled indifferently abbots or bishops; and the monastery continued to flourish till 830, when it was pillaged by the Danes, by whom the abbey was destroyed in 839 and many of the brethren killed. In 968, while in the possession of the Danes, the abbey was plundered by Muirceartagh, son of Donell, King of Ireland, who slew many of these invaders; and in 1043, this place and the adjacent country were plundered by Andatus O'Ruairc, who was himself soon after slain. In 1075, the town, with all its churches, was destroyed by fire; and in 1133 and 1148 the abbey experienced a similar calamity, from which it never seems to have recovered. Donchad O'Kervail, prince of Orgial, and Edan O'Coellaidhe, Bishop of Clogher, who had recently founded the abbey of Knock, jointly erected a priory on its site for Canons Regular, which was subsequently made a sanctuary by Malaehy, Archbishop of Armagh: the prior sat as a baron in parliament. The town was destroyed by fire in 1155, 1160, and 1166, when it was also plundered; and in 1242 a grand chapter of the order was held in the priory by the Archbishop of Armagh, at which were assembled all the abbots and priors of the Canons Regular in the kingdom. Edward Bruce and other leaders of the Scottish army were entertained here, in 1315, by the prior, who was afterwards pardoned by Edw. II. on payment of a fine of £40; and in 1488, the prior, who had been concerned in the insurrection of Lambert Simnel, received the king's pardon. John Wile, who had alienated a considerable portion of the revenues of the establishment, and who was prior at the time of the dissolution, voluntarily resigned his office into the king's hands and received a pension of £16. 13. 4., for the remainder of his life; and the priory, with all its revenues, was granted in the 33rd of Hen. VIII. to Oliver Plunkett, ancestor of the present proprietor. The town is situated on the river Glyde, and from a grant made by Hen. IV. to the "Bailiff and Commons of the Town of Loueth," releasing them from two parts of the chief rents during the minority of Lord D'Arcey, it appears to have had a municipal government prior to 1406. It contains 126 houses, and has a sub-post-office to Ardee, Carrickmacross, and Dundalk. There is a constabulary police station, and another at Glyde Farm, in the parish. Fairs are held every month in the village of Mullacrew, and petty sessions every Thursday in the town.

The parish, according to the Ordnance survey, comprises  $17,842\frac{3}{4}$  statute acres, of which  $2081\frac{1}{4}$  are in the barony of Ardee,  $1654\frac{1}{2}$  in that of Upper Dundalk, and 14,107 in that of Louth. The land is of very good quality and principally under tillage, producing abundant crops; the system of agriculture is improved; there is very little bog, and not any waste land. The principal seats are Stephenstown, the residence of M. Fortescue, Esq., a handsome mansion in a highly improved demesne of 500 acres, well planted and watered by the river Fane, which here separates the parish from that of Killincool; Glyde Farm, the property of T. Fortescue, Esq., at present in the occupation of G. Wade, Esq., a handsome residence in tastefully disposed grounds; and Corderry, of Faithful Fortescue, Esq. There is an extensive flour-mill at Channon Rock, and there are also two corn-mills at the southern extremity of the parish, near Killincool. The living is a rectory and vicarage,

in the diocese of Armagh, and in the patronage of the Crown for two presentations, and the Lord-Primate for one. The tithes amount to £1988. 1. 9.; the glebe-house was built in 1813, at an expense of £4940. 6. 1¾., and the glebe comprises 64¾ statute acres of cultivated land, valued at £147. 14. 2. The church is a plain structure, erected about 1807 and enlarged in 1828 by parochial assessment; it has a tower and spire, which are not yet completed, and has been recently repaired by a grant of £242 from the Ecclesiastical Commissioners. The R. C. parish is co-extensive with that of the Established Church; there are three chapels, situated at Louth, Knockbridge, and Stonetown; the two first are spacious edifices. About 500 children are taught in four public schools, of which the parochial school in the town, with an infants' school attached to it, is partly supported by the rector; one near Glyde Farm by the trustees of Erasmus Smith's charity, also aided by the rector; and one on the demesne of Stephenstown, supported by the rector and M. Fortescue, Esq. There are five private schools, in which are about 400 children; and a dispensary for the poor, who, when unable to attend, are visited at their own dwellings. At Ardpatrick, in this parish, a church was founded by St. Patrick, of which no part remains; and at Knock a monastery for Canons Regular, and dedicated to St. Peter and St. Paul, was founded in 1148, by Donchad O'Kervail, prince of Orgial, and Edan Coellaidhe, Bishop of Clogher, who also founded the priory of Louth. Marian O'Gorman, who was abbot in 1167, composed a martyrology in the Irish language, which existed in the time of Colgan and was then in great esteem; the endowment was augmented by Hugh de Ardiz, in 1260, but was yet insufficient for the maintenance of its establishment. The abbot surrendered the monastery, with its revenues, in the 31st of Hen. VIII.; and Jas. I., in the 3rd of his reign, granted it to Sir John King, Knt., at the yearly rent of £16. 10. 4.; there are no remains. On the summit of a hill near this place is Mount Ash, a curious fort, supposed to be of Danish origin; it consists of an oval mount, the surface of which is depressed, and surrounded with a vallum, and around two-thirds of the circumference is a second vallum with a ditch. On the glebe land is Fairy Mount, an abrupt conical eminence surrounded by a high earthen vallum; and Castle-Ring, near the town, is of similar construction, but more elevated, and has a small stream surrounding it between the vallum and the counterscarp; on the summit are the foundations of a hexagonal mural fort. The remains of the ancient abbey of Louth, founded by St. Patrick, or rather of the priory subsequently erected on its site, are extensive but in a very dilapidated state; and the cemetery is still a favourite place of interment. Dr. Plunkett, the R. C. Archbishop of Armagh, who was executed in London for high treason, was for some time resident here.

LOWESGREEN, or ROESGREEN, a hamlet, in the parish of ST. PATRICK'S ROCK, barony of MIDDLETHIRD, county of TIPPERARY, and province of MUNSTER., 3 miles (S.) from Cashel, on the road to Clonmel; containing 62 inhabitants. Fairs are held on Aug. 2nd, and Oct. 23rd; and one of the R. C. chapels of the union or district of Cashel is situated here.

LOWEY.—See LAVAY.

LOW ISLAND.—See KILDYSART.

VOL. II.—321

LOWRYSTOWN.—See BEREGEL

LOWTHERSTOWN.—See IRVINESTOWN.

LUCAN, a post-town and parish, in the barony of NEWCASTLE, county of DUBLIN, and province of LEINSTER, 7 miles (W.) from Dublin, on the mail road to Galway and Sligo; containing 1755 inhabitants, of which number, 1229 are in the town. After the English settlement it appears to have been granted to Richard de Peche, one of the earliest English adventurers, and in 1220 was the property of Waryn de Peche, who founded the monastery of St. Catherine, near Leixlip. In the reign of Rich. II. it was in the possession of the Rokeby family, and in the 16th century it belonged to the Sarsfield family, of whom William, one of the ablest generals in the service of Jas. II., was by that monarch, after his abdication, created Earl of Lucan, from whom it descended by marriage to the ancestor of Col. G. Vesey, its late proprietor. The town is beautifully situated in a fertile vale on the eastern bank of the river Liffey, over which is a handsome stone bridge of one arch, built in 1794, and ornamented with balustrades of cast iron from the Phoenix iron-works, near Dublin. At the other side of the bridge, on the eastern bank of the river, is the picturesque glebe of the incumbent, the Rev. H. E. Prior. The total number of houses is 187, most of which are well built, and many of them are fitted up as lodging-houses for the reception of visitors, who, during the summer season, resort to this place to drink the waters, which are found efficacious in scorbutic, bilious, and rheumatic affections. A handsome Spa-house has been erected, consisting of a centre and two wings, in one of which is an assembly-room, 62 feet long and 22 feet wide, in which concerts and balls are given; the house affords excellent accommodation for families. The mineral spring, from its having a higher temperature than others in the neighbourhood, is called the "Boiling Spring;" the water, on an analysis made in 1822, was found to contain, in two gallons, 70 grains of crystallised carbonate of soda, 20 of carbonate of lime, 1½ of carbonate of magnesia, 2 of silex, 6½ of muriate of soda, and 14 of sulphur. The scenery of the neighbourhood is beautifully diversified, and its short distance from the metropolis renders the town a place of fashionable resort and of pleasant occasional residence. A chief constabulary police force is stationed in it, and petty sessions are held on Tuesdays. The parish, through a portion of which the Royal Canal passes, is in a high state of cultivation; the soil is fertile and the crops are abundant. Lucan, the interesting residence of Mrs. Vesey, is a spacious mansion, situated in a highly embellished demesne, comprising nearly 500 statute acres extending along the banks of the Liffey: within the grounds is a monument to one of the Sarsfield family, near which are an ancient oratory, dedicated to St. John, and thickly covered with ivy, and a holy well. Of the other seats the principal are St. Edmonsbury, that of T. R. Needham, Esq., a tasteful demesne beautifully situated and commanding some fine views; Weston Park, of J. Hamilton Reid, Esq., finely situated on the Liffey; Woodville, of Major-Gen. Sir H. S. Scott, K.C.B.; Hermitage, of Sir John Kingsmill, Knt.; Finstown House, of J. Rorke, Esq.; Lucan Abbey, or Canon Brook, of J. Gandon, Esq.; Primrose Hill, of A. Heron, Esq., M.D.; Glenwood, of J. Bingham, Esq.; Villa, of T. Smullen, Esq.; View Mount, of Major J. Wolfe; Lucan Lodge, of Capt.

T. P. Poe; and Mount Pleasant, of E. Mac Farland, Esq. On the river Liffey, and within the grounds of Weston Park, is a salmon leap, from the Latin name of which, "Saltus," the barony of Salt derives its name; it consists of a succession of rocky ledges, too extensive to be cleared at one bound, and in passing over it the fish consequently sustain great injury; it forms a beautiful cascade, the picturesque effect of which is greatly increased by the richly wooded banks of the river and the tastefully embellished demesne of Leixlip castle. An inquest was taken in the reign of Edw. II. to ascertain to whom the right to the fish taken here belonged; and another to enquire into the erection of certain weirs, "obstructions to the boats passing to our good city of Dublin with fish and timber." The latter is supposed to refer to a canal which at some very remote period must have been carried along the bank of the Liffey. In excavating the foundation for a mill, recently constructed at the salmon leap by Messrs. Reid and Co., the masonry which formed part of the lock of a canal was discovered; the sill of the lock is still to be seen, and more masonry for the same purpose has been found further down the river. At a later period a canal appears to have been formed along this line, as far as Castletown, two miles above the salmon leap, by which, according to tradition, coal was conveyed from Dublin to that place, and of which some remains are still to be seen. The flour-mills erected by Messrs. Reid and Co. are capable of producing from 700 to 800 barrels weekly; the water wheel is 28 feet in diameter, and in turning 5 pair of stones acts with a power equivalent to that of 60 or 70 horses.

The living is a rectory, in the diocese of Dublin, united to the vicarage of Leixlip, to the augmentation of which the rectorial tithes were appropriated by act of Wm. III.: the tithes are included in the amount given for Leixlip. A neat church with a tower and spire was erected in the town in 1822, towards which the late Board of First Fruits advanced £1100 on loan; and in the same year a perpetual curacy was instituted here, in the patronage of the Incumbent of Leixlip; the stipend of the curate has been augmented with £20 per ann. from Primate Boulter's fund. In the R. C. divisions the parish forms part of the union or district of Palmerstown, Clondalkin, and Lucan; the chapel, a very small edifice, is about to be rebuilt. There is a place of worship for Wesleyan Methodists, erected in 1832. About 250 children are taught in two public schools, of which the parochial school, with an infants' school attached, was built and is supported by subscription. The other is a national school. There are three private schools, in which are about 70 children. A poor-shop, with a lending library, and a loan fund have been established; and a dispensary is open to the poor of the neighbourhood. The vicinity affords some highly interesting specimens of irregular stratification of limestone, which occurs in parallel layers separated by seams of decomposed calpe, dipping uniformly at a small angle to the E. N. E. In a bank on the left side of the Liffey, a few yards only above the bridge, the strata become sinuous, forming curvatures of nearly two-thirds of their respective circumferences; and single slabs taken from the disturbed beds have an arched outline, conforming to the general curvature of the strata. At Canon Brook, for many years the resi-

dence of the late Mr. Gandon, architect, is a singular cave, discovered by that gentleman; it consists of one principal apartment and two side cells of smaller dimensions, curiously secured all round with stone, to prevent the walls from falling in; many curious relics of antiquity were found, consisting of celts, pieces of bone curiously inscribed and sculptured, military weapons of copper or bronze, and various others of more recent date. The hill in which these apartments are excavated is about 300 feet above the level of the vale, and is called the Fort Hill, from its being crowned with a fortification, the works of which are still in good preservation. The monastery of St. Catherine, founded by Waryn de Peche in 1220, though its endowment was augmented by subsequent benefactors, was, on account of its poverty, assigned, in 1323, to the abbey of St. Thomas, Dublin; there are no remains. Opposite to the gate of Col. Vesey's demesne was a very ancient and splendid cross, round the site of which it is still the custom at R. C. funerals to bear the corpse previous to interment. Above the modern bridge are some fragments of an older structure, said to have been built in the reign of John. Lucan gives the titles of baron and earl to the family of Bingham.

LUDDENBEG, or LUDDON, a parish, in the barony of CLATMWILLIAM, county of LIMERICK, and province of MUNSTER, 5½ miles (S. E. by S.) from Limerick, on the old road to Cahirconlish; containing 837 inhabitants. It comprises 1183 statute acres of good land, as apportioned under the tithe act, of which about one-half is in tillage: the substratum consists chiefly of a mixture of basalt and limestone. It is in the diocese of Emly: the rectory is inappropriate in Viscount Southwell, and the vicarage forms part of the union of Cahirconlish. The tithes amount to £124, of which £70 is payable to the impropiator, and the remainder to 'the vicar. At Isertlaurence is a good glebe of 9 acres, and at Luddenbeg is another of 4½ acres. In the R. C. divisions the parish forms part of the union or district of Ballybricken, and has a small chapel at Bohermore. At the foot of a gentle eminence are the ruins of the old church, by some writers called an abbey, on the walls of which are some figures rudely sculptured in bas relief; and a little to the south stood the castle of Luddenmore, a strong fortress, of which scarcely a vestige can be traced.

LUKESWELL, a hamlet, in the parish of KILBEACON, barony of KNOCKTOPHER, county of KILKENNY, and province of LEINSTER, 5 miles (S.) from Knocktopher, on the road from Waterford to Kilkenny; containing 10 houses and 53 inhabitants. It is situated on the river Kilmacow, which has its source among the "Welsh mountains," in the vicinity.

LULLIAMORE, a parish, in the barony of CONNELL, county of KILDARE, and province of LEINSTER, 4¾ miles (S. E.) from Edenderry, on the road from Prosperous to Rathangan; containing 95 inhabitants, and comprising 809 statute acres, as apportioned under the tithe act. It is a rectory, in the diocese of Kildare, forming the corps of the prebend of Lulliamore, and part of the union of Kilmaogue or Kilmaogoe, in the patronage of the Bishop: the tithes amount to £36. 1. 11. In the R. C. divisions it is part of the union or district of Kildare and Rathangan. Lulliamore is the property of Wm. Murphy, Esq.

LURGAN, a market and post-town, in the parish of SHANKILL, barony of ONEILLAND EAST, county of ARMAGH, and province of ULSTER,  $13\frac{1}{2}$  miles (N. E.) from Armagh, on the road to Belfast, and  $67\frac{1}{2}$  (N.) from Dublin; containing, in 1831, 2842 inhabitants, since which period the population has very much increased. This place formed part of the territory of the O'Nials, and on the settlement of Ulster was, with the lands of Dowcorran and Ballenemony, together comprising 2500 acres, granted by Jas. I. to "William Brownlow, Esq., who erected a handsome house at Dowcorran, and shortly after built the town of Lurgan, in which, in 1619, were 42 houses, all occupied by English families. On the other parts of the estate were 45 families, and the colony continued to flourish till the war in 1641, when the town was burned by the insurgents, who converted the church into a garrison, and afterwards demolished it; they also destroyed the mansions of Dowcorran and Ballenemony. After the restoration the town was rebuilt, but was again destroyed by the army of Jas. II., and its proprietor declared an outlaw. It was, however, restored in 1690, when a patent for a market and fairs was obtained, and soon afterwards an important branch of the linen manufacture was established here, which has continued to flourish till the present time. The town is situated in the midst of a fertile and well-cultivated district, and consists of one spacious street, containing 482 houses, substantially built of stone and roofed with slate, many of which are large and handsome. The manufacture of diapers was introduced here by William Waring, Esq., M.P. for Hillsborough, during the whole of the reign of Anne; and the Lurgan and Waringstown manufacturers have always been eminent in this branch of the trade. Damasks of superior quality, and cambrics, are made here in large quantities, and sold in the market weekly, to the amount of from £2500 to £3000; and there is scarcely a family in the district that is not more or less connected with the linen trade. There are two large tobacco-manufactories, two ale-breweries, and an extensive distillery, in which 15,000 tons of grain are annually consumed. A facility of intercourse with Belfast is afforded by Lough Neagh and the Lagan navigation, and the trade of the town is progressively increasing. The market is on Friday, and is abundantly supplied with provisions; and great quantities of linens are sold on the market days in the brown linen-hall, a spacious building, erected by subscription in 1825. Fairs are held on Aug. 5th and 6th, and Nov. 22nd and 23rd. A chief constabulary police force is stationed in the town; a manorial court is held every three weeks, and petty sessions every Friday; the quarter sessions for the county are also held here. The court-house is a large, handsome, and well-arranged building; and there is a district bridewell, containing 7 cells, with day-rooms and airing-yards, and well adapted for classification. The parish church, a handsome edifice with a tower surmounted by an octagonal spire; the R. C. parochial chapel, a neat Gothic building; and meeting-houses for Presbyterians and the Society of Friends, are in the town. A mendicity society and a voluntary poor fund have been established, to which Mr. Brownlow contributes £100 per annum. Near the town is Lurgan House, the residence of the Rt. Hon. Charles Brownlow, now being rebuilt on an extensive scale and

in the Elizabethan style, with freestone brought from Scotland; the approach is by a handsome lodge and gateway of the same character, and the demesne, which is very extensive, is embellished with a profusion of stately timber, and with an artificial lake of 100 acres; there are various other seats in the vicinity, which, with the schools and other institutions, are noticed under the head of SHANKILL.

LURGAN, a parish, in the barony of CASTLERAHAN, county of CAVAN, and province of ULSTEE, on the road from Kells to Cavan; containing, with the post-town of Virginia (which is separately described), 6387 inhabitants. It comprises, according to the Ordnance survey,  $11,327\frac{3}{4}$  statute acres, including  $922\frac{3}{4}$  acres of water, of which the greater portion is in Lough Ramor; 8423 acres are apportioned under the tithe act, and there is a large portion of bog and moor. In 1831, two townlands were separated from this parish to form part of the district parish, or perpetual cure, of Ballyjamesduff. The living is a rectory and vicarage, in the diocese of Kilmore, united by act of council to the rectory and vicarage of Munterconnaught, together constituting the union of Lurgan, in the patronage of the Bishop. The tithes amount to £233. 9., and the gross tithes of the benefice to £381. 9.; the glebe of the union, which comprises  $999\frac{1}{4}$  acres, is valued at £694. 2. 6. per annum. The glebe-house, situated about two miles from the church, was erected about 1814, at an expense of £3276. 18.  $5\frac{1}{4}$ ., of which £1384. 12.  $3\frac{3}{4}$ . was granted as a loan, and £92. 6.  $1\frac{3}{4}$ ., as a gift from the late Board of First Fruits. The church, in the town of Virginia, was erected in 1821, at a cost of £2492. 6.  $1\frac{3}{4}$ ., of which £1846. 3. 1. was a loan from the same Board, and the remainder was contributed by the parishioners; having been accidentally burnt in the winter of 1830, it was repaired by subscriptions amounting to £900, contributed chiefly by the bishop and the parishioners. In the R. C. divisions the parish forms the head of a union, or district, comprising also part of the parish of Loghau. in the diocese and county of Meath, and containing the chapels of Lurgan and Maghera. In the national schools at Whitegate, Caponagh, and Lattoon, and a school aided by subscriptions, about 360 children are educated; and there are four private schools, containing about 290 children.

LURGANBOY, a village, in the parish of KILLASNET, half-barony of ROSSCLOGHER, county of LEITRIM, and province of CONNAUGHT,  $1\frac{1}{4}$  mile ("W. by N.") from Manorhamilton, on the road to Sligo; containing 240 inhabitants. This place is most romantically situated in a rich and highly improved tract of country watered by the small river Boonid, which has its winding course through ancient woods and flourishing plantations, with which the surrounding district is embellished. The scenery is singularly picturesque and pleasing, and the view of the distant mountains by which it is encompassed is strikingly beautiful. The nearest of the group, at a short distance to the south-east of the village, is that of Benbo, which has an elevation of 1403 feet above the level of the sea, and is of very peculiar conformation. The higher portion is of fine granite flanked with stratifications of micaceous quartz; and having at the base hornblende rock, hornblende and mica slate, with a profusion of garnets, sienite with, green hornblende, and serpentine and green steatite



thickly studded with garnets, which are also found in a stream at the base of the mountain. On the western side, some of the rocks are much decomposed, and red, yellow, blueish white, and black clays are found in great variety; a stream called the Red Stone River, which flows through the vicinity, is tinged with the dyes of these several clays. The western base is also traversed by a metallic vein containing copper pyrites, formerly wrought on a small scale, and sulphuret of lead; manganese is also found here, and both sandstone and limestone are abundant. The village contains 45 houses, of which only eight are roofed with slate and the remainder thatched. Nearly in the centre is a neat market-house; and fairs, which are the best in the county for cattle, are held on the 15th of May, and on the 21st of every other month in the year.

LURGAN-GREEN, a post-town, in the parish of DROMISKIN, barony and county of LOTUTH, and province of LEINSTER, 3 miles (S.) from Dundalk, and 37 (N.) from Dublin, on the mail road to Belfast; containing 41 houses and 224 inhabitants. It is situated on the river Fane, and immediately adjoining the beautiful and extensive demesne of Clermont Park, the seat of Thos. Fortescue, Esq. A constabulary police force is stationed here, and fairs are held on July 25th, and Nov. 11th.

LUSK, a parish, partly in the barony of NETHER-CROSS, but chiefly in that of BALROTHERY, county of DUBLIN, and province of LEINSTER, 4 miles (N.) from Swords, on the road from Dublin to Skerries; containing, with the town of Rush (which is separately described), 5849 inhabitants, of which number, 924 are in the village of Lusk. This place was chiefly distinguished as the site of a monastery, over which St. Macculind, styled indifferently abbot or bishop, presided till his death in 497. Cassan, a learned scribe, who is called the chronographer of Lusk, died abbot of this monastery in 695; and either in that or the following year, a grand synod was held here by St. Adamnanus, at which all the principal prelates of the kingdom were present. In 825 the abbey was plundered and destroyed, and in 854 it was, together with the whole town, consumed by fire; it also suffered a similar calamity in 1069 and in 1135 the town and abbey were burned and the whole country of Fingal wasted by Donel Mac Murrough O'Melaghlin, in revenge for the murder of his brother Conor, prince of Meath. In 1190, a nunnery for sisters of the Arosian order, which had been founded here at an early period and subsequently appropriated to the priory of All Saints, Dublin, was removed to Grace Dieu, in this parish, by John Comyn, Archbishop of Dublin, who placed in it a sisterhood following the rule of St. Augustine, and endowed it with ample possessions, which were confirmed to it by Pope Celestine in 1196. The parish is divided into three parts, called East, West, and Middle Lusk, of which the last is in the barony of Nethercross, and the two former in that of Balrothery. The land, with the exception of about 150 acres of sand hills is fertile and in good cultivation; 150½ acres are appropriated to the economy fund of the cathedral of St. Patrick, Dublin; and there are about 200 acres of common, which is good grazing land. There are some quarries of good limestone, in which are found beautiful crystals, and of stone of good quality for building; fullers' earth is also found in the parish, and at Loughshinny are veins of copper, but no mines

have been worked. The principal seats are Corduff House, the residence of the Rev. F. Baker, at one time occupied by Stanihurst, the historian; Knock Ardmin, of J. Smith, Esq.; Rochestown, of J. Rochford, Esq.; Bettyville, of — Byrne, Esq.; the glebe-house, of the Rev. R. Macklin; and Kennure Park, of Sir W. H. Palmer, Bart., which last is described under the head of Rush. The village is pleasantly situated on the road from Dublin, and the surrounding scenery is agreeably diversified. At Rogerstown is a good quay for landing coal; and from a document dated 1175, prohibiting the illicit exportation of corn, and the departure of any of the retinue of William de Windsor from the port of Lusk, it appears that this place formerly possessed some maritime importance. Fairs are held on May 4th, June 24th, July 25th, and Nov. 25th, chiefly for cattle. A constabulary police force has been established here, and also a coast-guard station belonging to the district of Swords.

The living is a rectory and vicarage, in the diocese of Dublin; the rectory is divided into two portions, one united to the rectories of Ardrie, St. Andrew, and Burgage, together constituting the corps of the precentorship, and the other forming part of the union of Ballymore and corps of the treasurership, in the cathedral church of St. Patrick, Dublin, and both in the patronage of the Archbishop; the vicarage is in the alternate patronage of the Precentor and the Treasurer. The tithes amount to £985. 8. 6¼., of which £40 is payable to the vicar, and the remainder to the lessees of the precentor and treasurer. The lands belonging to the precentorship comprise 986½ statute acres, of which 71 are in Lusk, 154 in Ardree, and 670¾ in Burgage, exclusively of the chanter's orchard and garden in the precincts of the cathedral church, three tenements in St. Patrick's close, and two houses in Bride-street, and four in Dame-street, Dublin; the whole let at an annual rent of £238. 11. 6½., and an annual renewal fine of £83. 1. 6½.; the gross value of the precentorship is £346. 8. 3¾., and of the vicarage, £120 per annum. The glebe-house was built in 1821; the late Board of First Fruits gave £400, and granted a loan of £400 towards its erection: there are two glebes, comprising together 22 acres. The church, built on the site and partly with the materials of the ancient abbey, is in the later English style of architecture, with a massive square embattled tower having at three of the angles a slender circular tower and at the fourth a similar tower of larger dimensions, which is roofless and without battlements. The interior consists of two long aisles separated by a series of seven pointed arches, now filled up with masonry; the eastern portion of the south aisle is the only part appropriated to divine service; the windows of the remaining portions are nearly all closed up, and the whole of the north aisle is almost in total darkness. There are numerous sepulchral monuments, some of which are very ancient and highly interesting; of these, one of various kinds of marble, in front of the altar in the south aisle, was erected about the close of the 16th century to Sir Christopher Barnewall and his lady, whose effigies in a recumbent posture are well sculptured and elaborately ornamented. In the north aisle is a monument of black marble to James Bermingham, of Ballogh, Esq., bearing his recumbent effigy in chain armour; there is also a tomb curiously sculptured in relief, with an inscrip-

tion, to Walter Dermot and his lady, which from some obliteration has been by different antiquaries ascribed to the 6th and to the 16th centuries. Near the altar is a piscina, and there are two very ancient fountains; and near the church is the well of St. Macculin, the patron saint. In the R. C. divisions this place is a deanery, comprising the unions or districts of Lusk, Rush, Skerries, Ballyboghil, Garristown, Donaghbate, and Portrane. The chapel, a spacious edifice, was erected in 1809, at an expense of £2000, nearly half of which was given by James Dixon, Esq., of Kilmainham, and the remainder raised by subscription; attached to it is a burial-ground. About 300 children are taught in three public schools, of which two are under the new Board of Education, and one is supported by subscription; there are also four private schools, in which are about 80 children. There are some remains of an ancient church and castle in the demesne of Kennure, and also of the chapel of the convent at Grace Dieu, which, though never extensive, exhibits details of a superior character; and at Whitestown are also the ruins of an old church, dedicated to St. Maur. At Drummanagh and Rush are martello towers; and at the former place the remains of an extensive encampment, commanding a fine view of the surrounding country and of the sea. In digging the foundation for the glebe-house, several stone coffins were found, containing human bones.

LUSMAGH, or KILMACUNNA, a parish, in the barony of GARRYCASTLE, KING'S county, and province of LEINSTER, 2½ miles (S. S. W.) from Banagher; containing 3420 inhabitants. A Franciscan friary was founded at Cloghan Cantualaig by O'Madden, early in the fifteenth century, of which no particulars have been recorded. The castle of Cloghan, supposed to have been built in the reign of King John, was taken by storm in 1595 by Sir Win. Russell, Lord-Deputy, who put forty-six of the garrison to the sword, in consequence of O'Madden, the proprietor, having sent him a taunting refusal to surrender. It is now the property of Garret O'Moore, Esq., whose ancestors have been resident here since the reign of Queen Elizabeth, when they were banished from the territory of Leix, in Queen's county. The parish is situated on the river Shannon, and on the Lesser Brosna, one of its tributary streams; and comprises 5876 statute acres, as apportioned under the tithe act. Limestone is found here, and the inhabitants enjoy the advantage of the Shannon navigation to Limerick. It is a rectory and vicarage, in the diocese of Clonfert; the rectory being partly appropriate to the see and partly to the archdeaconry; and the vicarage forming part of the union of Dononaughta, in the patronage of the Bishop. The tithes amount to £104.6. 1¾, of which £64. 12. 3¾ is payable to the Ecclesiastical Commissioners, in whom the temporalities of the see are now vested; £13. 16. 11. to the archdeacon; and the remainder to the vicar. In the R. C. divisions it forms a separate district. A large and handsome chapel has been lately built at the cross of Capplevane, and the old chapel at Cloghanbeg is now used as a school, in which, and in another school, about 160 children are educated. Some remains of the old church still exist.—See NEWTOWN.

LYNALLY, or LINALLY, a parish, in the barony of BALLYCOWAN, KING'S county, and province of LEINSTER, ¼ of a mile (N. W.) from Tullamore, on the

road to Parsonstown; containing 1846 inhabitants. A religious house is said to have been founded here by St. Colman, who died in 516: the last notice of its abbots is in 884. The parish comprises 6413 statute acres, as apportioned under the tithe act, of which about 840 acres are woodland, 4800 arable and pasture, and the remainder consists of bog and waste land, called "Callow"; the land is in general poor, and agriculture is in a rather backward state. The seats are Charleville Castle, the beautiful residence of Lord Charleville; Screggan, of Capt. Andrews; Lynally, of the Rev. Ralph Coote; China, of Mrs. Curtis; and Rosse, of Jas. Briscoe, Esq. It is in the diocese of Meath; the rectory is inappropriate in the Marquess of Downshire, and the vicarage forms part of the union of Firrall. The tithes amount to £100.7. 8., of which £64. 12. 3½ is payable to the impropriator, and the remainder to the vicar; and there is a glebe of 325½ acres, valued at £445. 4.7. per ann., but no glebe-house. The church is a plain but neat structure, completed in 1832 by aid of a loan of £600 from the late Board of First Fruits. In the R. C. divisions the parish forms part of the union or district of Killina; the chapel at Mucklow is a plain, building of recent erection. About 50 children are educated in the parochial school, which is supported by subscriptions, including £10 per ann., from Mrs. Coote, and an annual allowance from the incumbent; the school-house and an acre of ground rent-free are given by Col. Bernard. A school of about 30 children is held in the R. C. chapel. At Screggan Hill are the remains of an intrenchment, said to have been one of Cromwell's.

LYNN, a parish, in the barony of FARTULLAGH, county of WESTMEATH, and province of LEINSTER, 1¾ mile (S. by W.) from Mullingar, on the road to Tyrrel's Pass; containing 1227 inhabitants. This parish, which is situated on Lough Ennel, and bounded on the west by the river Brosna, comprises 4436 statute acres, as apportioned under the tithe act. The soil is fertile and the land chiefly in pasture; the system of agriculture is much improved, and that portion which is in tillage produces excellent crops; there is very little bog and no waste land. Limestone is quarried for agricultural purposes, and there are some quarries of black flagstone of good quality. The principal seats are Larkfield, the residence of F. Pratt Smith, Esq.; Vylandstown, or Violetstown, of E. Lewis, Esq.; Lynn Lodge, of R. Swift, Esq.; Lynn House, the property of the same gentleman and the residence of the Rev. G. M. Dennis; Lynnbury, of R. Bourne, Esq.; Bloomfield, of the Countess of Belvidere; and Lamancha, also the property of R. Swift, Esq. Petty sessions are held at Moylisker. It is a rectory, in the diocese of Meath, and part of the union of Moylisker; the tithes amount to £180. The glebe comprises 20 acres of profitable land, valued at £46. 3.1. per ann.; the glebe-house was built in 1813, at an expense of £1055.18.7½. (British), of which £200 Irish was a gift, and £500 a loan, from the late Board of First Fruits; the remainder was defrayed by the incumbent. In the R. C. divisions the parish forms part of the union or district of Mullingar; the chapel is at Gainstown. At Lynnbury is a day and Sunday school, entirely supported by R. Bourne, Esq.; and about 75 children are taught in a school which is held in the chapel. At Kilronan is a large burial-ground; there

are some slight remains of the old church at Lynn, and also of an ancient castle, formerly the residence of the Swift family, and there are numerous raths in the parish.

LYONS, a parish, in the barony of SOUTH SALT, county of KILDARE, and province of LEINSTER, 3 miles (S.) from Celbridge; containing 158 inhabitants. This parish, which is situated on the Grand Canal, comprises 1904 statute acres, of which about 160 are woodland, and the remainder divided in nearly equal portions between pasture and tillage. The soil is fertile and the system of agriculture improved, and there is a very small portion of waste land. Lyons Castle, the splendid seat of Lord Cloncurry, takes its name from an ancient town and castle which were destroyed in the war of 1641; of the former there are no traces, and of the latter, only one of the principal towers, which, with the remains of the ancient church, forms an interesting feature in his Lordship's demesne. The present structure is a castellated mansion of granite, consisting of a spacious centre connected by semicircular colonnades with a stately pavilion at each extremity: the interior contains many superb apartments, of which some are beautifully embellished in fresco by Gabrielli, an artist brought from Rome by his Lordship for that purpose; and in addition to the numerous antiques and choice works of art with which his lordship's collection is enriched, one of the pavilions is appropriated as a gallery of statuary and sculpture by the first masters, as a study for native artists. The demesne, which is very extensive and tastefully laid out, includes the hill of Castlewarden, on which are the remains of an ancient fortification; and nearly in the centre is a picturesque lake. A constabulary police force is stationed here. The parish is in the diocese of Kildare, and is a rectory, forming part of the union of Kill; the tithes amount to £76. 16. 6. In the R. C. divisions it is part of the union or district of Kill and Lyons; the chapel, a neat plain building, erected in 1810, is embellished with a bronze crucifix, 2½ feet high, given by Pope Pius VII. to Lord Cloncurry, and together with an elegant font of white marble brought from Rome, presented by his Lordship to the chapel. There is a national school, in which about 90 children are taught, under the patronage of Lord Cloncurry.

## M

MACDARA, an island, in the parish of MOYRUS, barony of BALLYNAHINCH, county of GALWAY, and province of CONNAUGHT, 15 miles (S.) from Clifden, on the western coast: the population is returned with the parish. It comprises about 29 statute acres, and contains the ruins of an ancient stone-roofed church or chapel, which is traditionally said to have been the residence of the patron saint of Connemara.

MACETOWN, a parish, in the barony of SKREEN, county of MEATH, and province of LEINSTER, 4½ miles (N. E.) from Dunshaughlin, and near the road from Ratoath to Navan; containing 419 inhabitants. It comprises 1572¾ statute acres, as applotted under the

tithe act; the land is of medium quality. It is a chapelry, in the diocese of Meath, forming part of the union of Kilmessan: the rectory is impropriate in the Marquess of Drogheda. The tithes amount to £68, or which £58 is payable to the impropiator, and £10 to the incumbent. In the R. C. divisions it is part of the union or district of Skryne. Here are the ruins of an ancient castle.

MACLONEIGH, a parish, in the barony of WEST MUSKERRY, county of CORK, and province of MUNSTER, 2 miles (S.) from Macroom; containing 1520 inhabitants. It is bounded on the north by the river Lee, and comprises 3826 statute acres, as applotted under the tithe act, and valued at £2876 per ann.: in some places the soil is deep and loamy, in others inclined to stiff clay, and in others light and friable; about two-thirds of the land are under tillage, and the remainder consists of rough mountain pasture and bog, of which latter there is a considerable portion near the river; agriculture is in a very backward state, the old heavy wooden plough being still used, and much of the land is cultivated with the spade. The seats are Castleview, the residence of P. Ronayne, Esq.; and the glebe-house, of the Rev. R. J. Roothe. It is a rectory, in the diocese of Cork, forming part of the union of Kilmichael: the tithes amount to £250. The glebe-house, a neat mansion, stands on a glebe of 48 acres of good land: the church of the union is in Kilmichael. In the R. C. divisions also it is part of the union or district of Kilmichael: the chapel at Toames is a small neat edifice, erected in 1831. The parochial school is supported by the rector; another school is aided by a bequest of £10 per ann. from the late Mrs. Margaret Browne, of Castleview; and there is a national school at Toames, for which a school-house was built in 1833, at an expense of £90. In these schools collectively about 190 children are educated. The ruins of the old church are situated near the glebe-house; it was a spacious edifice, nearly 80 feet long, of which the gables and south walls are still nearly entire; the doors and windows are of hewn stone, but of rude construction.

MACOSQUIN, or CAMUS-juxta-BANN, a parish, in the barony of COLERAINE, county of LONDONDERRY, and province of ULSTER, 2 miles (S. S. W.) from Coleraine, on the road to Dublin; containing 6639 inhabitants. The place derived its latter name, which is the more ancient, from the foundation of a monastery at Cambos or Camus, on the river Bann, by St. Comgal, in 580; and the former, by which it is more generally known, from the Cistercian abbey of St. Mary de Fontana or Macosquin, founded in 1172 by the family of O'Cahan. Both these establishments, of which the former became very celebrated as the resort of numerous pilgrims, continued to flourish till the dissolution, and were granted in 1609 by Jas. I. to the Irish Society, by whom the church of the latter was made parochial. The parish, which is chiefly the property of the Richardson family by purchase from the Merchant Tailors company, is situated on the river Bann, by which it is bounded on the east, and comprises, according to the Ordnance survey, 17,804¼ statute acres, of which 65¾ are in the river Bann, and 12,923 are applotted under the tithe act, and valued at £6851. 5. per annum. The land is generally of good quality, in a profitable state of cultivation, and well fenced and

drained; there are extensive tracts of bog and mountain, which might be brought into cultivation at a moderate expense. Basaltic stone of excellent quality for building is scattered over the parish, and is quarried for that purpose and for mending the roads; granite, porphyry, and clay-slate are found in the channels of several of the numerous rivulets by which it is intersected; and iron ore is also very abundant, especially in the townland of Drumcroon, but the mines have never been worked in consequence of the high price of coal. There are several gentlemen's seats in the neighbourhood, most of them surrounded with extensive and thriving plantations, which form a conspicuous and interesting feature in a district generally destitute of timber. Of these, the principal are Somerset, the residence of the Rev. T. Richardson; Greenfield, of S. Bennett, Esq.; Ardverness, of R. Bennett, Esq.; Drumcroon, of J. Wilson, Esq.; Dromore, of J. Gamble, Esq.; Ballyness, of Miss Heyland; Castleroe, of Capt. Hannay; Castleroe, the property of Rowley Heyland, of Dublin, Esq., at present untenanted; and Camus House, of Curtis M<sup>c</sup>Farland, Esq. The linen manufacture was formerly carried on to a very great extent, especially in the finer fabrics, and there are four large bleach-greens, capable of finishing 60,000 pieces annually, all of which were in full operation; but the trade has so much declined, that one only is now kept at work by the proprietor, for the humane purpose of affording employment to the numerous families which had settled around them. The salmon fishery, first granted to Sir Arthur Chichester in 1605, and afterwards to the Irish Society, is situated at a place called "the Cutts," to which the tide flows up; but the river Bann, though navigable here, is unavailable to the benefit of the parish, as no vessel can pass under the bridge of Coleraine; the navigation is also prevented by fords, and by the "Cutts," where the great salmon fishery of the Bann is carried on, about a mile from the bridge. The courts leet and baron attached to the manor have not been held for some time; the jurisdiction of the court of Coleraine extends over this parish, and all pleas are now referred to it. The living is a rectory, in the diocese of Derry, and in the patronage of the Bishop, but the advowson is claimed by the Richardson family; the tithes amount to £600. The glebe-house was built about 70 years since at an expense of £738. 9. 2¾; the glebe comprises 200 Cunningham acres, valued at £200 per annum. The church, a very spacious structure (formerly the abbey church of Macosquin), was new-roofed and repaired in 1826, at an expense of £500, of which one-half was paid by assessment and the other by the incumbent. In the R. C. divisions the parish forms part of the union or district of Killowen or Coleraine. There are places of worship for Presbyterians in connection with the Synod of Ulster, of the third class, at Englishtown, and with the Associate Synod, of the second class, at Crossgare; also one for Covenanters at Ringrash. About 500 children are taught in the public schools of the parish, of which the parochial school, near the church, is partly supported by the rector; one for girls by the lady of the rector, who gave the school-house; one at Ballywilliam by the Ironmongers' company; one at Castleroe, established by the late F. Bennett, Esq., who, in 1820, endowed it with £10 per annum, charged on the Castleroe estate,

built a large and handsome school-house, and directed £5 per annum to be paid to a minister for officiating in it occasionally; it is further aided by a donation from T. Bennett, Esq., who also contributes £3 per annum and a house to a school at Camus; and there is a school built by Mr. Richardson and afterwards endowed by Dr. Adam Clarke with a sum of money left by an English lady to found schools in Ireland, after which it was connected with the Methodists for some time, but has now reverted to the patronage of its original founder. There are also four private schools, in which are about 200 children, and eight Sunday schools. The small remains of the monastery founded by St. Comgal were taken down to build a wall round the burial-ground; among them was a very ancient stone cross having four compartments, in each of which were three of the apostles sculptured in high relief, and profusely ornamented with scrolls and wreaths; it was removed from its socket and now forms a gate pillar in the wall. There was also an ancient font, to which, previously to the removal of the cross, the people resorted in great numbers. Several stone and bronze celts have been found, chiefly in the bogs; also fossilized tubs of butter, one of which, weighing 22 lb., is in the possession of J. Wilson, Esq., of Drumcroon. There are five ancient forts and several artificial caves, one of which, at Ballywilliam, contains five apartments. There are also several strong chalybeate springs in the parish, of which those at Drumcroon and Greenfield contain iron, sulphur, and magnesia in solution, with a considerable portion of carbonic acid gas.

MACRONY, a parish, in the barony of CONDONS and CLONGIBBONS, county of CORK, and province of MUNSTER, 2 miles (N. N. E.) from Kilworth, on the road to Lismore; containing 2786 inhabitants. It comprises 8109 statute acres, as apportioned under the tithe act, and valued at £3509 per ann.; the land, though in general of an inferior quality, is chiefly under tillage, a large portion of the mountain waste having been lately brought into cultivation; there is a small portion of bog. Limestone raised in the adjoining parish is generally burnt for manure, and slate was formerly worked in the vicinity. The river Araglyn, which separates this parish from Leitrim, winds through a vale covered on both sides with a dense wood of oak, chiefly planted by W. C. Collis, Esq. At the head of the vale, at a place called the Furnace, iron ore was formerly worked to a great extent and smelted on the spot, but the timber becoming too valuable for fuel, the works were discontinued about 70 years since. There are two small corn-mills on the river employed in grinding oats. Near the Furnace, where the counties of Cork, Tipperary, and Waterford meet, is a station of the constabulary police, supported at the joint expense of the three counties. Castle Cooke, the seat of W. Cooke Collis, Esq., is beautifully situated on the Araglyn, in the midst of his extensive and valuable plantations. The parish is in the diocese of Cloyne; the rectory is impropriate in the representative of Messrs. E. & B. Norcott, and the vicarage forms part of the union of Kilworth; the tithes amount to £460, payable in equal portions to the impropiator and the vicar. In the R. C. divisions also it is part of the union of Kilworth, and has a chapel, a small plain building, at Coolmahon. About 50 children are educated during the summer in a private school.

MACROOM, or MACROMP, a market and post-town, and a parish, in the barony of WEST MUSKERRY, county of CORK, and province of MUNSTER, 24 miles (W. by N.) from Cork, and 145 (S. W.) from Dublin; containing 6137 inhabitants, of which number, 2058 are in the town. This place is said to have derived its name, signifying in the Irish language "a crooked oak," from a large oak tree which formerly grew in the market-square. It appears to owe its origin to the erection of a castle, which, according to Sir Richard Cox, was built in the reign of John by the family of the Carews. This castle subsequently became the property of the M<sup>c</sup>Carty, and was repaired and beautified by Teigue M<sup>c</sup>Carty, who died here in 1565. It was taken in 1602, after a long siege, by Sir Charles Wilmot, just as he was about to draw off his forces to Cork, agreeably to the orders of the Lord-President, who was apprehensive that its owner Dermot M<sup>c</sup>Carty, having made his escape from him, would attempt to cut off the retreat of the besieging army. On this occasion the garrison were compelled to abandon the fortress by the breaking out of an accidental fire, which raged so furiously as to threaten its destruction and the English forces rushing in, extinguished the flames, and leaving a garrison for its defence, marched directly to Cork. In 1650, the R. C. Bishop of Ross assembled an army of 4000 foot and 300 horse from the western part of the county, to relieve Clonmel, at that time besieged by Cromwell; but on the approach of Lord Broghill with 2000 of the parliamentary cavalry, the bishop set fire to the castle and concentrated his forces in the park, where being attacked by Lord Broghill they were defeated and their leader taken prisoner. Ireton, being soon afterwards made president of Munster, despatched a party of his forces from Kilkenny to this place, which burned both the castle and the town. In 1691, the garrison was severely pressed by a body of native troops in the service of Jas. II.; but on the approach of Major Kirk with 300 dragoons, they abandoned the siege and retreated with considerable loss.

Macroom till very lately was the joint property of the Earl of Bandon and Robert Hedges Eyre, Esq., and received comparatively but little improvement; but since it became the sole property of the latter gentleman, considerable progress has been made in improving its appearance and the condition of its inhabitants. The town is pleasantly situated in a healthy open vale surrounded by hills of moderate elevation, and enlivened and fertilised by the winding course of the river Sullane, over which is an old bridge of nine arches adjoining the castle; and about a mile below it, where the Sullane receives the waters of the Lany, is another stone bridge of nine arches, about a mile to the east of which it discharges itself into the river Lee. The approaches on every side are through a long line of cabins, of which those to the west of the old bridge have been rebuilt in a neat and comfortable style and roofed with slate. It consists of one principal street, nearly a mile in length, and towards the western extremity having a wider space, in which is the newly erected market-house, forming one side of a square, of which the opposite side is occupied by the hotel and the castle gateway: the inhabitants are supplied with water from springs and public pumps recently erected by subscription. Though troops are frequently stationed here, there is no bar-

rack: the proprietor of the town has offered to Government a sufficient quantity of ground rent-free for the erection of a suitable building for the accommodation of the troops. There are no fixed sources of public amusement, but the town is frequently enlivened by the lovers of field sports and steeple chases, for which the neighbourhood is celebrated. There are two flour-mills and two tanyards at present in operation; and there were formerly a distillery and salt-works, which have been discontinued. The principal trade is in corn, which is brought into the town daily by the farmers, and purchased on account of the Cork merchants; the quantity sold during the year 1835 exceeded 39,000 barrels. The market is on Saturday, and is abundantly supplied with butchers' meat, vegetables, and provisions at a moderate price; and from January till May there is a weekly market for pigs, many of which are slaughtered here and afterwards sent to Cork. From May till the end of the year, cattle fairs are held on the 12th of every month alternately in the town and at the village of Masseys-town, the property of Massey Hutchinson Massey, Esq., a little to the south-west. Here is a chief constabulary police force, for whose accommodation a handsome barrack has been built. A manorial court for the recovery of debts not exceeding £2 is held every third week before the senechal, the jurisdiction of which is very extensive, comprehending several parishes in addition to that of Macroom. The quarter sessions for the West Riding of the county are held here in December, and the petty sessions for this division of the barony of Muskerry are held on alternate Tuesdays. The court-house is a neat building of hewn limestone, ornamented with a cornice and pediment supported by two broad pilasters, between which is a handsome Venetian window, and connected with it is a bridewell.

The parish comprises 10,493½ statute acres, as apportioned under the tithe act; about four-fifths are under tillage, the remainder being rough mountain pasture and bog; the system of agriculture is in a state of progressive improvement; there is little waste land, except the rocky parts of the mountains, and the bog affords an ample supply of fuel. There are quarries of clay-slate, which is used for building. In the mountains of Muskerry-More, consisting principally of schistose rock, and forming a detached portion of the parish, are several thin strata of freestone of very white colour and good quality; and in a rivulet on the south side is a thin seam of coal, which dips very rapidly. The scenery is richly diversified and in many parts beautifully picturesque, and there are several gentlemen's seats in the parish. Of these, the principal is Macroom Castle, the residence of Robert Hedges Eyre, Esq., who has converted the ancient castle into an elegant modern mansion, in which the old towers have been so perfectly incorporated as to be scarcely distinguishable from the rest of the building. During the alterations, a 32-lb. cannon ball was taken out of the walls. It is a spacious quadrangular structure with embattled parapets, and richly mantled with ivy on the side fronting the demesne, which is bounded on the north by the river Sullane, and extends over a beautifully wooded ridge to the south and west, including a spacious deer-park. Mount Massey, the seat of M. H. Massey, Esq., occupies a conspicuous site above the northern bank of the

Sullane, and is beautifully encircled with a grove of fir trees. Rockborough, the seat of T. Mitchel Browne, Esq., is pleasantly situated in a retired spot, about two miles to the west of the town, and is distinguished for the beauty and variety of its scenery, in which wood and water, barren rock, and verdant hill are pleasingly combined. Sandy Hill, the residence of Thos. S. Copinger, Esq., is pleasantly situated, commanding a fine view of the castle and its wooded demesne. Cooleawer, the residence of W. G. Browne, Esq., is situated about a mile and a half to the south-east of the town, and is embosomed in a richly wooded demesne. Firville, the recently erected mansion of Philip Harding, Esq., is romantically situated at the extremity of a picturesque glen on the northern bank of the Sullane, near its confluence with the Lany; and Coolehane, the seat of Richard Ashe, Esq., also recently erected, is pleasantly situated on the same bank of the river, but at a greater distance from its confluence. Codrum House, the residence of Massey Warren, Esq., and Codrum, of Edw. Ashe, Esq., are also in the parish. The living is a rectory and vicarage, in the diocese of Cloyne, and in the patronage of the Bishop; the tithes amount to £480, and there are six acres of glebe. The church, towards the erection of which the late Board of First Fruits granted a loan of £1000, in 1825, is a small modern edifice in the later English style, with an enriched porch, and is attached to the tower of the ancient structure; it is situated at the western extremity of the town, opposite to the castle and close adjoining the bridge. In the R. C. divisions this parish is the head of a union or district, comprising also part of the parish of Ahieragh: the chapel is a handsome edifice, with a square embattled tower strengthened with buttresses and crowned with pinnacles; and there is also a chapel at Ahieragh. About 400 children are taught in the parochial school, which is supported by R. H. Eyre, Esq., the incumbent, and other Protestant inhabitants; and in a school held in the chapel-yard, aided by the National Board. There are nine private schools, in which are about 380 children; and a dispensary. On the lands of Codrum, about half a mile to the west of the town, is a large stone of clay-slate inserted into a wall on the road side, with the following inscription still legible: D.E.O.C. 1686. H. F. FECIT., implying that Donald, Earl of Clancarty, caused it to be erected. On the same lands are the remains of an encampment, in which is a spacious subterranean cavern, the extent of which has not been ascertained; several pieces of iron and other metal, much corroded, and apparently portions of ancient military weapons, have frequently been found here; the entrance has been lately closed up, to prevent accidents to the cattle. There are two chalybeate springs, one on the lands of Ballyvirane, and the other, which has been recently discovered, on the lands of Cooleanne; the water is similar in its properties to that of Learnington; they are both much used and have been found efficacious in scrofulous and leprous diseases. Sir William Penn, a distinguished admiral, and father of William Penn, the founder of Pennsylvania, in America, was born at Macroom castle.

MACULLY, or MUCKALEE, a parish, in the barony of KNOCKTOPHER, county of KILKENNY, and province of LEINSTER, 7 miles (S. by W.) from Knocktopher; containing 423 inhabitants. It is a rectory, in the

diocese of Ossory, and forms part of the union of Kilkulleen: the tithes amount to £106.0. 10. In the R. C. divisions it is part of the union or district of Slieraugh.

MAGAUNAGH, or MOYGAWNA, a parish, in the barony of TYRAWLEY, county of MAYO, and province of CONNAUGHT, 7 miles (S. W.) from Killala, on the road from Crossmolina to Ballycastle; containing 1981 inhabitants. This parish is situated on the river Awenmore, and comprises 4100 statute acres; the land is light, chiefly under tillage, with some pasture, and great quantities of bog and mountain; limestone abounds. The principal seats are Belleville, the residence of Capt. W. Orme; Glenmore, of W. Orme, Esq.; and Stonehall, of T. Knox, Esq. It is a vicarage, in the diocese of Killala, forming part of the union of Crossmolina; the rectory is partly appropriate to the precentorship of Killala, and partly to the vicars choral of Christ-Church, Dublin. The tithes amount to £110, of which £35. 10. is payable to the vicars choral, £19. 10. to the precentor, and £55 to the vicar. The R. C. parish is co-extensive with that of the Established Church; the chapel is small and in bad repair. About 70 children are educated in a public and about 10 in a private school.

MAGHAREE ISLANDS.—See KILLEINY.

MAGHERA, a parish, in the barony of UPPER IVEAGH, county of DOWN, and province of ULSTER, 2 miles (S. W.) from Castlewellan, on the road from Bryansford to Downpatrick; containing 1514 inhabitants, of which number, 167 are in the village. This parish, which is bounded on the east by a branch, of the inner bay of Dundrum, comprises, according to the Ordnance survey, 3214¼ statute acres, of which 2384 are apportioned under the tithe act. The soil is various; in some parts extremely fertile, and in others sandy, with detached portions of marsh and bog; the marshy grounds afford good pasture. The principal seats are Tollymore, that of Mrs. J. Keowen, and Church Hill, of the Misses Montgomery, both handsome residences. The living is a vicarage, in the diocese of Down, and in the patronage of the Bishop, to whom the rectory is appropriate: the tithes amount to £21 0, of which £130 is payable to the see, and the remainder to the vicar. The glebe comprises 19¼ statute acres, valued at £36 per annum. The church, towards the erection of which the late Board of First Fruits gave £830. 15. 4½., in 1825, is a small neat edifice, about a quarter of a mile from the village. In the R. C. divisions the parish forms part of the union or district of Bryansford, or Lower Kilcoo. About 40 children are educated in the parochial school, which was founded in, 1826, by the late J. Keowen, Esq., who built the school-house on the glebe, and endowed it with £5 per ann.; and at Tollymore is a neat school-house, built and supported by Mrs. Keowen, in which about 50 children are gratuitously instructed and some of the females clothed. There are also two Sunday schools. Near the church are the ruins of the ancient church, of which the western gable and the south wall remain; the beautiful Norman arch at the western entrance is in good preservation; the windows in the south wall are narrow and of elegant design. Near the new church also are the remains of an ancient round tower, the upper part of which, from the height of 20 feet above the base, was thrown down

by a storm in 1704, and lay in an unbroken column on the ground; the doorway, in that portion which is still erect, is towards the east and about 7 feet from the ground. About a mile from the church are the remains of a large cromlech, the table stone of which is supported on three upright pillars; in a narrow lane to the west is an upright stone, 13 feet high and having 5 sides; and in an adjoining field is a large block of granite, capped with a conical stone of grauwacke.

MAGHERA, a market and post-town, and a parish, in the barony of LOUGHINSHOLIN, county of LONDON-DERRY, and province of ULSTER, 16 miles (S.) from Coleraine, and 102 (N.) from Dublin, on the mail coach road to Coleraine; containing 14,091 inhabitants, of which number, 1154 are in the town. This place is evidently of great antiquity, and though there is no precise account of the original foundation of an abbey for Canons Regular, said to have been established here at a very early period, yet it is certain that the ancient see of Ardstra or Ardsrath was removed, in 597, to this town, which continued to be the seat of the diocese till 1158, when it was united to the see of Derry, and the cathedral church established in that city. The town appears to have declined rapidly in importance after that period, and few events of historical interest occur, except occasional depredations during the insurrections of the O'Nials, to whom the surrounding territory belonged, and in the war of 1641, during which it was burned by the insurgents under Macdonnell. In 1688, the town, which had scarcely recovered from its former devastation, was assaulted by the Irish adherents of Jas. II., and the inhabitants were compelled to abandon their houses and seek refuge in the city of Derry. During the disturbances of 1798 it enjoyed comparative tranquillity, and has since been gradually increasing in extent and importance. It consists of one long and spacious street, from which several smaller streets branch off, and contains 210 houses, most of which are modern buildings of stone roofed with slate and of handsome appearance; it is a great thoroughfare, and is amply supplied with excellent water. The inhabitants are principally employed in agriculture and in the linen manufacture, which is extensively carried on in the parish; and at Upperlands is a bleach-green, in which about 8000 pieces are annually finished for the English and American markets; there are also numerous corn and flax-mills on the different streams, of which the Moyola forms part of the southern boundary of the parish. The market, on Tuesday, is amply supplied with all kinds of provisions; a market is also held on Friday, chiefly for grain; and there are fairs on the last Tuesday in every month for cattle, sheep, pigs, and pedlery. The market-house, the property of A. Clarke, Esq., of Upperland, is a large neat building, erected in 1833 on a rising ground in the centre of the town; and over it is a spacious room in which the petty sessions are held on alternate Saturdays, and a manorial court monthly, in which debts under 40*l.* are recoverable. Here is also a chief constabulary police station.

The parish comprises, according to the Ordnance survey, 24,791¼ statute acres, of which 22,056 are apportioned under the tithe act, and valued at £10,650 per annum. The greater portion is good arable and pasture land; there is also some of inferior quality and a very large tract of waste land and bog. The mountain dis-

trict of the parish is very extensive and abounds with grouse and every other kind of game. The system of agriculture is improved, and the highlands afford excellent pasturage for cattle. The vale of the Moyola and the vicinity of the town are extremely productive; and in the bogs are several fertile spots, called by the country people "islands," which are in a good state of cultivation. Limestone, found on the estate of the Mercers' Company, is extensively quarried, and is productive of great benefit to the neighbourhood. On the plantation of Ulster, the lands of the ancient see of Maghera were confirmed to the Bishop of Derry, and other parts of the parish were also assigned by Jas. I. to the Mercers', Vintners', Salters', and Drapers' Companies of London, who still retain possession of their manors. The principal seats are Maghera House, the residence of A. Clarke, Esq.; Fairview, of J. Henry, Esq.; Rowens Gift, of Capt. Crofton; Upperland, of A. Clarke, Esq.; Clover Hill, of R. Forrester, Esq.; and the glebe-house, of the Rev. J. Spencer Knox. The living is a rectory, in the diocese of Derry, and in the patronage of the Bishop; the tithes amount to £1015.7.7½. The glebe-house was built in 1825, at an expense of £3077. 6., of which £1278. 2.2. was a grant from the late Board of First Fruits, and the remainder was defrayed by the incumbent. The glebe comprises 907¾ acres, valued at £651.10. per ann. The church, a neat edifice of stone with a square embattled tower crowned with pinnacles, towards which the same Board granted a loan of £1363.6.2½., was erected in 1819; the east window is embellished with stained glass, presented by the lady of the late Bishop Knox. In the R. C. divisions the parish is the head of a union or district, comprising also the parish of Killelagh and part of that of Termoneeny; the chapel at Lamny is a plain modern edifice, and there is also a chapel at Fallagloon, a handsome building with a campanile turret and bell. There are places of worship for Presbyterians in connection with the Synod of Ulster, of the first and second classes, and for those in connection with the Seceding Synod, of the second class. About 1000 children are taught in 16 public schools, of which the parochial schools, held in a large building near the church, erected in 1821 at an expense of £400, of which £100 was a parliamentary grant and £125 was given by the Mercers' Company, are supported by the rector; a national school at Curran is aided by Lord Strafford; two at Swatragh by the Mercers' Company; and one at Craigadick by the rector and Mr. Clarke. There are also 15 private schools, in which are about 550 children, and three Sunday schools. A voluntary poor fund and a dispensary have been established. The ruins of the old church are highly interesting, and some portions bear marks of very remote antiquity; over the west entrance is a representation of the Crucifixion, rudely sculptured in high relief, with ten of the apostles; and in the churchyard are the tomb and pillar of Leuri, the patron saint, whose grave was opened some years since, when a silver crucifix was found in it, which was carefully replaced. About three miles from the town is *Doon Glady*, a very large and perfect rath, which gives name to one of the townlands; it is encompassed with treble walls and a trench. There are also several other raths and forts in the parish. Numerous celts, swords, spear heads, and ornaments of bronze and brass, have been found in the parish and

vicinity, and are in the possession of the Rev. Spencer Knox, the rector. There are some remains of ancient iron-works, established at Drumconready in the reign of Chas. I., and destroyed in 1641; they consist of the foundations of the buildings and heaps of half-smelted ore and charcoal.

MAGHERACLOONY, a parish, in the barony of FARNEY, county of MONAGHAN, and province of ULSTER,  $2\frac{1}{2}$  miles (S. W.) from Kingscourt, on the confines of the counties of Louth, Cavan, and Meath, and on the mail coach road from Dublin to Londonderry; containing 8444 inhabitants. On the verge of this parish, at the ford of Bellahoo, a battle was fought in 1539, between the Lord Grey and O'Nial and O'Donell; at the same spot one was also fought by Gen. Ireton. The parish comprises, according to the Ordnance survey, 12,952 statute acres (including  $336\frac{1}{2}$  under water) principally good arable and pasture land; there are a few detached bogs, and some extensive plantations, but scarcely any waste land. Of late years the land has been much improved by extensive draining and the large quantity of lime used as manure; limestone is abundant in the southern part; coal of indifferent quality is also found. A branch of the river Leggan bounds the parish for about four miles on the south-west: the principal lakes are those of Fea, Feo, Rahans, and Graghlonge, besides which there are some smaller. The principal seats are Lough Fea Castle, the residence of Evelyn J. Shirley, Esq., a spacious and handsome structure in the Elizabethan style of architecture, situated in a richly planted demesne, including Lough Fea within its limits; Derry, of S. Pendleton, Esq.; and Coolderry, of G. Forster, Esq. The living is a vicarage, in the diocese of Clogher, and in the patronage of the Bishop; the rectory is inappropriate in Col. Moore. The tithes amount to £1116.13.4., of which £686.13. 4. is payable to the impropiator, and £430 to the vicar. The glebe-house, erected in 1816, cost £941. 10.  $9\frac{1}{4}$ ., of which £323. 1. 7. was a gift, and £415. 7.  $8\frac{1}{2}$ . a loan, from the late Board of First Fruits, the residue having been supplied by the incumbent; the glebe comprises 40 acres, valued at £60 per annum. The church is a neat modern structure, built in 1835, at an expense of £738. 9.  $2\frac{3}{4}$ ., being a loan from the same Board. The R. C. parish, is co-extensive with that of the Established Church, and has chapels at Rocks and Corlan; the latter, a spacious oblong structure, 90 feet by 40, was erected in 1825, and has a burial-ground attached: the site was given by E. J. Shirley, Esq., who contributed £25 towards the building. The parochial school is aided by the incumbent; the school-house is a good slated building, erected at an expense of £150, part of which was a grant from the lord-lieutenant's school fund. There are two other schools, to each of which Mr. Shirley contributes £5 per ann., and one under the National Board; also 16 private schools.

MAGHERACROSS, a parish, partly in the barony of OMAGH, county of TYRONE, and partly in the barony of LURG, but chiefly in that of TYRKENNEDY, county of FERMANAGH, and province of ULSTER,  $5\frac{1}{2}$  miles (N. by E.) from Enniskillen, on the road to Omagh; containing 5313 inhabitants. It comprises, according to the Ordnance survey,  $10,452\frac{1}{4}$  statute acres, of which  $343\frac{3}{4}$  are in the barony of Omagh,  $170\frac{1}{4}$  in Lurg, 71 water, and

7505 are apportioned under the tithe act, and valued at £6015.2. 9 per annum. About 50 acres are woodland, 1500 waste and bog, and the remainder good arable and pasture land; the soil is fertile, the system of agriculture improved, and there is a good supply of peat for fuel. The principal seats are Jamestown, the residence of G. Lendrum, Esq.; Crocknacrieve, of H. M. Richardson, Esq.; and Bara, of the Rev. J. Irwin. A large fair, chiefly for horses, is held on Feb. 12th at Ballinamallard. The living is a rectory and vicarage, in the diocese of Clogher, and in the patronage of the Bishop: the tithes amount to £328. 4. 2. There is no glebe-house; the glebe comprises 300 acres, valued at £176 per annum. The church is a plain neat edifice in good repair, and was erected about 50 years since. In the R. C. divisions the parish forms part of the union or district of Whitehall, or Derryvullen; the chapel is a small thatched building. There are places of worship for Wesleyan and Primitive Wesleyan Methodists in connection with the Established Church. About 400 children are taught in the parochial and six other public schools, of which a female school is supported by G. Lendrum, Esq.; and there are five private schools, in which are about 200 children; two Sunday schools, and a dispensary.

MAGHERACULMONEY, a parish, in the barony of LURG, county of FERMANAGH, and province of ULSTER, on the road from Ballyshannon to Omagh; containing, with the post-town of Kesh, 6451 inhabitants. This parish is situated on Lough Erne, and, according to the Ordnance survey, comprises, including islands, 18,577 statute acres, of which  $3843\frac{3}{4}$  are in Lower Lough Erne, and 9973 are apportioned under the tithe act. With the exception of about 1500 acres of mountain or turbary, the land is of good quality and chiefly in pasture; that portion of it which is under tillage produces good crops, and the system of agriculture is improving. There are some quarries of excellent limestone, which are worked for agricultural purposes, and also of freestone of good quality, which is raised for building; and coal is found in the parish, but not worked. Fairs are held at Ederney and Kesh, *which see*; and petty sessions are also held at the latter place on alternate Mondays. The living is a rectory and vicarage, in the diocese of Clogher, and in the patronage of the Bishop; the tithes amount to £255. The glebe-house was built in 1780, at an expense of £808. 4.; the glebe comprises 374 acres, valued at £326, and 46 acres in the possession of the incumbent, valued at £69, per annum. The church, a plain neat building, was repaired and enlarged by the addition of a gallery, in 1825, at an expense of £276. 18.  $5\frac{1}{2}$ ., for which a loan was granted from the Consolidated Fund. In the R. C. divisions the parish, with the exception of three townlands, forms part of the union or district of Drumkeeran. About 450 children are taught in the parochial and four other public schools; and there are three private schools, in which are about 150 children. In the deer-park of Gen. Archdall are the ruins of some monastic buildings; there are also some remains of Crevinish Castle, near which is a strongly impregnated sulphuric spring, the water of which, is similar to that of Harrogate.

MAGHERADROLL, a parish, partly in the barony of LOWER IVEAGH, but chiefly in that of KINELEARTY,



county of DOWN, and province of ULSTER, on the road from Dromore to Saintfield; containing, with the post-town of Ballinahinch (which is separately described), 7530 inhabitants. This parish, according to the Ordnance survey, comprises 12,552 statute acres, of which 628½ are in the barony of Lower Iveagh, and the remainder in Kinelearty; 176¾ acres are water, and of the remainder, about two-thirds are land of the richest quality and in the highest state of cultivation; the other portion, though inferior, is still fertile, and there is scarcely any waste land. Slate of excellent quality is found in the townland of Ballymacarne, but not worked. Nearly in the centre of the parish is Montalto, formerly the seat of the Earl of Moira, by whom it was built, and now the property and occasional residence of D. Kerr, Esq.: the mansion is spacious and the demesne extensive. During the disturbances of 1798, a party of the insurgents took up a position in the park, from which they were driven by the king's forces with great loss. The weaving of linen, cotton, and muslin is carried on extensively, and there are two large bleach-greens in the parish. The living is a vicarage, in the diocese of Dromore, and in the patronage of the Bishop, to whom the rectory is appropriate: the tithes amount to £775. 3. 8½., of which £200 is payable to the vicar, and the remainder to the bishop. The glebe-house, towards which the late Board of First Fruits granted a gift of £400 and a loan of £400, in 1817, is a handsome residence; and the glebe comprises 42 acres, valued at £86 per annum, and some gardens let to labourers at £5 per annum. The church, built in 1830 at an expense of £850 advanced on loan by the same Board, is a neat edifice with a tower and spire, and is situated close to the town of Ballinahinch. In the R. C. divisions the parish forms part of the union or district of Dunmore, or Maghera-Hamlet; the chapel at Ballinahinch is a large and handsome edifice. There are places of worship for Presbyterians in connection with the Synod of Ulster, of the first class, and with the Seceding Synod, of the first and second classes. About 650 children are taught in seven public schools; the parochial school-house was built in 1824, by aid of a grant from the lord-lieutenant's school fund; and there are six private schools, in which are about 180 children, and six Sunday schools. The late S. M. Johnstone, Esq., bequeathed one-third of the profits of a work entitled the "Medley," published in 1802, amounting to about £4. 3. 4. per annum, which is annually distributed among the poor at Christmas. There are some remains of the ancient church, about a mile from the town, with a large cemetery, in which are interred several of the ancient and powerful family of the Magennises of Kilwarlin.

MAGHERAFELT, a market and post-town, and a parish, in the barony of LOUGHINSHOLIN, county of LONDONDERRY, and province of ULSTER, 30 miles (N. W. by W.) from Londonderry, and 96 (N. N. W.) from Dublin, on the road from Armagh to Coleraine; containing, with part of the post-town of Castle-Dawson (which is separately described), 7275 inhabitants, of which number, 1436 are in the town of Magherafelt. This place suffered materially in the war of 1641; the town was plundered by the insurgents, who destroyed the church, put many of the inhabitants to death, and carried off several of the more wealthy,

with a view to obtain money for their ransom. In 1688 the town was again plundered, but on the approach of the assailants, the inhabitants took refuge in the Carn-togher mountains, and subsequently found an asylum in Derry; on this occasion the church, having been appropriated by the enemy as a barrack, was preserved. The town, which is large and well built, consists of a spacious square, from which four principal streets diverge at the angles, and from these branch off several smaller streets in various directions; the total number of houses is 276, most of which are of stone and roofed with slate. The linen manufacture is carried on very extensively by the Messrs. Walker, who employ more than 1000 persons in weaving at their own houses; and nearly 100 on the premises in preparing the yarn and warps; the manufacture is rapidly increasing. There is also a very large ale and beer brewery near the town. The principal market is on Thursday, and is abundantly supplied with all kinds of provisions; great quantities of pork, butter, and flax are exposed for sale. There are also very extensive markets on alternate Thursdays for linen and yarn, which are sold to the amount of £33,000 annually; and a market on Monday for barley and oats, and on Wednesday for wheat. Fairs, which are among the largest in the county, are held on the last Thursday in every month, for cattle, sheep, and pigs. The market-house is a handsome building of hewn basalt, situated in the centre of the square; in the upper part are rooms for transacting public business. The quarter sessions for the county are held here in June and December, and petty sessions on alternate Wednesdays; a manorial court is also held monthly by the seneschal of the Salters' Company, for the recovery of debts under £2; and there is a constabulary police station. The court-house is a commodious edifice, and there is a small bridewell for the confinement of prisoners charged with minor offences.

The parish, which is situated on the river Moyola, comprises, according to the Ordnance survey, 8290¼ statute acres, of which the greater portion is very good land, and the system of agriculture is improved. The principal substratum is basalt, which, in the townland of Polepatrick, has a columnar tendency; limestone of good quality is abundant, and coal is found in some parts. The principal seats are Millbrook, the residence of A. Spotswood, Esq.; Farm Hill, of Capt. Blathwayt; Glenbrook, of S. J. Cassidy, Esq.; Prospect, of the Rev. T. Wilson; and the glebe-house, of the Rev. T. A. Vesey. Considerable improvements are contemplated, tending greatly to promote the prosperity of the surrounding district. The lands immediately around it belong to the Salters' Company, and are at present leased for a limited term of years to the Marquess of Londonderry and Sir R. Bateson, Bart.; other lands, in the manor of Maghera, belong to the see of Derry; some, in the manor of Moneymore, to the Drapers' Company; some, in the manor of Bellaghy, to the Vintners' Company; and the manor of Castle-Dawson to the Rt. Hon. G. R. Dawson. The living is a rectory, in the diocese of Armagh, and in the patronage of the Lord-Primate: the tithes amount to £450. The glebe-house was built in 1787, at an expense of £574.18., of which £92. 6. 1¾. was a gift, and the remainder a loan, from the late Board of First Fruits; the glebe comprises 403a. 2r. 17p. statute measure, valued at

£270 per annum. The church, situated in the town, is a handsome edifice built in 1664, enlarged by the addition of a north aisle in 1718, and ornamented with a tower and spire in 1790; it has been recently-repaired by a grant of £121. 0. 9. from the Ecclesiastical Commissioners. In the R. C. divisions the parish is the head of a union or district, comprising also parts of the parishes of Woods-chapel, Desertlyn, and Ballyscullion; the chapel is at Aghagaskin, about a mile from the town. There are places of worship for Presbyterians, in connection with the Synod of Ulster, and Wesleyan Methodists. A free school was founded here by Hugh Rainey, Esq., who, in 1710, erected a school-house, and bequeathed money to purchase an estate for its endowment; the estate was afterwards sold under an act of parliament, subject to an annual payment of £175 Irish currency, with which the school is endowed; it is under the patronage and direction of the Lord Primate and John Ash Reiny, Esq., who resides at the school; 14 boys are clothed, boarded, and educated for three years, and afterwards placed out as apprentices with a premium. About 400 children are also taught in four other public schools, of which the parochial schools are supported by the rector, the Marquess of Londonderry, and Sir Robert Bateson, Bart.; and a female work school by the Marchioness of Londonderry and Lady Bateson, by whom the school-house was built: there are also four private schools, in which are about 130 children. A dispensary and a Ladies' Clothing Society have been established in the town. There are several forts in the parish, but none entitled to particular notice.

MAGHERAGALL, or MARAGALL, a parish, in the barony of UPPER MASSEREENE, county of ANTRIM, and province of ULSTER, 2½ miles (W. by N.) from Lisburn, on the road from Hillsborough to Antrim, and close by the Lagan canal; containing 3102 inhabitants. During the war of 1641, this place was the rendezvous of the insurgent forces, consisting of 8000 men, under Sir Phelim O'Nial and Sir Con Magennis, previous to their attack on Lisburn; whence, after their defeat, they returned to Brookhill, in this parish, then the seat of Sir G. Rawdon, which they burned to the ground, as well as a church, and slaughtered many of the inhabitants of Ballyclough and its vicinity. The parish comprises, according to the Ordnance survey, 655½ statute acres, principally in tillage; the system of agriculture has been greatly improved. In the lower parts the land is generally good, and, produces excellent crops, but in the upper part it is inferior. It is stated that the first application of lime, as manure, in the county, took place here, in 1740, at Brook Hill, the residence of J. Watson, Esq. There are about 50 acres of bog, but no waste land. Limestone for building and agricultural purposes is abundant and very good; basalt is also found. The weaving of linen and cotton is carried on for the Lisburn market, and for the manufacturers of Belfast. The principal seats are Brook Hill, the residence of J. Watson, Esq., in whose demesne a small river disappears, and, after passing under the hill, re-appears; and Springfield, of Capt. Houghton. The living is a vicarage, in the diocese of Connor, and in the patronage of the Bishop; the rectory is appropriate to the see of Down and Connor. The tithes amount to £300, of which £200 is paid to the bishop, and £100 to

the vicar, who also receives £46. 4. from Primate Boulter's augmentation fund: there is no glebe-house or glebe. The church was rebuilt in 1830, by a loan of £1000 from the late Board of First Fruits; it is a neat edifice, with a large tower. There are places of worship for Seceders, of the second class, and Wesleyan Methodists. About 270 children are educated in the parochial and two national schools; the former is partly supported by the incumbent, and the school-house was built in 1826, chiefly at the expense of the Marquess of Hertford. There are also five private schools, in which are about 180 children. Remains of the old church, which was destroyed in the civil war, exist near Brookhill, and have been converted into a stable: many human bones have been turned up by the plough; and silver and copper coins of the reigns of Elizabeth, Jas. I., and Chas. I., have been found on the estate of Mr. Watson, and are in his possession. In the plantations are two circular forts, in a perfect state, the smaller appearing to have been an outpost to the larger. Opposite to these are several large stones, the remains of a cromlech, here called the Giant's Cave, on ploughing the ground near which, in 1837, several urns were found curiously engraved and containing human bones. The late Commodore Watson was proprietor of Brook Hill, where he resided for a short period before his return to India, where he died of his wounds.

MAGHERA-HAMLET, an ecclesiastical, district, in the barony of KINELEARTY, county of DOWN, and province of ULSTER, 3 miles (S.) from Ballynahinch, on the road from Dundrum to Dromore; containing 3223 inhabitants. This district, formerly called Templemoile, and sometimes Kilwilk, is situated within a mile of the Ballynahinch baths, and comprises 1844 statute acres, of which 753 are mountainous, and of the remainder, which is tolerably good land, a small portion is rocky pasture: the system of agriculture is improving. There are quarries of good slate, and of building stone, which is raised chiefly for building and for the roads. Part of the Slieve Croob mountain is within its limits, and in it is the source of the river Lagan, which, after flowing by Dromore and Lisburn, discharges itself into Belfast lough. The living is a perpetual curacy, in the diocese of Dromore, and in the patronage of the Prebendary of Dromaragh; the stipend arises from the tithes of 1200 acres apportioned under the act, amounting to £75, and an augmentation of £23. 2. from Primate Boulter's fund. The glebe-house, towards which the late Board of First Fruits gave £450 and granted a loan of £50, was built in 1830; the glebe comprises 7 acres, bought by the same Board from Col. Forde, for £450, and subject to a rent of £7- 7. The church, a neat edifice with a square tower, situated at the extremity of the district, with a view to accommodate the visitors of Ballynahinch spa, was erected at a cost of £500, wholly defrayed by the late Board of First Fruits, in 1814. The Ecclesiastical Commissioners have recommended, on the next avoidance of the prebend of Dromaragh, that the townlands now forming the perpetual curacy be separated from the prebend and formed into a distinct benefice. In the R. C. divisions this is the head of a union or district, comprising also the parishes of Magheradroll and Anahilt, and called also the union of Dunmore, in which are two chapels, one at Dunmore in this district, and

one at Ballynahinch, in that of Magberadroll. There is a place of worship for Presbyterians in connection with the Seceding Synod, of the third class. About 150 children are taught in a school supported by Col. Forde, who also built the school-house; and there are three private schools, in which are about 200 children, and three Sunday schools. At Dunmore is an extensive deer-park, the property of Col. Forde, encompassed by a wall.

MAGHERALIN, or MARALIN, a parish, partly in the barony of ONEILLAND EAST, county of ARMAGH, but chiefly in that of LOWER IVEAGH, county of DOWN, and province of ULSTER, 1½ mile (S. W.) from Moira, on the river Lagan, and at the junction of the roads from Armagh to Belfast, from Moira to Lurgan, and from Banbridge to Antrim; containing 5058 inhabitants. Here stood the monastery of Linn Huachuille, (one townland in the parish being yet called by that name), the remains of which are by some thought to be the massive walls on the north side of the churchyard; it was founded by St. Colman, or Mocholmuc, who died in 699. The ancient palace of the bishops of Dromore was close to the village, on the site now occupied by the parochial school; the last prelate who resided in it was the celebrated Jeremy Taylor. The parish contains, according to the Ordnance survey, 8293½ statute acres, of which 486¼ are in the county of Armagh; and the remainder in the county of Down. The lands are all in tillage, with the exception of a proportion of meadow and about 200 acres of exhausted bog, which latter is fast being brought into cultivation: the system of agriculture is improved. Here are extensive quarries of limestone and several kilns, from which lime is sent into the counties of Antrim, Armagh, and Down; this being the western termination of the great limestone formation that rises near the Giant's Causeway. There are also good quarries of basalt much used in building, which dresses easily under the tool; and coal and freestone are found in the parish, but neither has been extensively worked. A new line of road has been formed hence to Lurgan, a distance of 2½ miles, and an excavation made through the village. An extensive establishment at Springfield, for the manufacture of cambrics, affords employment for 250 persons; and at Milltown a bleach-green annually finishes upwards of 10,000 pieces for the English market. The principal seats are Grace Hall, the residence of C. Douglass, Esq.; Drumnabreagh, of M. Stothard, Esq.; Newforge, of Cosslett Waddell, Esq.; Springfield, of J. Richardson, Esq.; Kircassock, of J. Christie, Esq.; and the rectory, of the Rev. B. W. Dolling. The living is a rectory and vicarage, in the diocese of Dromore, forming the corps of the precentorship of Dromore, in the patronage of the Bishop. The tithes amount to £453. 1. 7., exclusively of a moiety of the tithes of four townlands in the parish of Donaghcloney amounting to £17. 19.; the gross value of the precentorship, tithes and glebe inclusive, is £684. 17. There is an excellent glebe-house on a glebe of 66 acres, valued at £138. 12. 0. per annum. The church is an ancient edifice, having a tower and low spire, and has lately been repaired at a considerable expense; it was long used as the cathedral of Dromore, and the bishop's throne yet remains in it. In the R. C. divisions this parish and Moira form the union or district of Magheralin and Moira, in each of which there is a chapel.

About 280 children are educated in four public schools, of which the parochial school in the village is aided by an annual donation of £10 from the incumbent; the school-house is large and commodious, with a residence for the master, and was erected at an expense of £350. There are also schools at Rampark and Grace Hall, the former built and supported by C. Douglass, Esq., and the latter, for females, by Mrs. Douglass. In six private schools about 220 children are educated. The late Mr. Douglass, of Grace Hall, made a charitable bequest for clothing the poor in winter; and there are some minor charities. A sulphureous chalybeate spring on the lands of Newforge, is said to equal in efficacy the waters of Aix-la-Chapelle.

MAGHERALLY, a parish, in the barony of LOWER IVEAGH, county of DOWN, and province of ULSTER, 3 miles (E.) from Banbridge, on the road to Downpatrick; containing 3189 inhabitants. This parish, called also Magherawley, comprises, according to the Ordnance survey, 5243¾ statute acres, of which 22½ are water, and the remainder, with the exception of about 150 acres of bog, good arable and pasture land; the soil is fertile, and the system of agriculture improving. The principal seats are Tullyhenan, the residence of J. Lindsay, Esq.; and the glebe-house, of the Rev. M. Sampson. Many of the inhabitants are employed in weaving linen for the manufacturers at Banbridge. The living is a rectory and vicarage, in the diocese of Dromore, the rectory forming part of the union of Aghaderg and of the corps of the deanery of Dromore, and the vicarage in the patronage of the Bishop. The tithes amount to £190. 14. 6., of which £60. 10. is payable to the dean, and £130. 4. 6. to the vicar; the gross revenue of the benefice, including tithes and glebe, and an augmentation from the Ecclesiastical Commissioners of £31. 8. 0., is £191. 12. 6. The glebe-house was built in 1780, at an expense of £276. 18. 5½, of which one-third was a gift from the late Board of First Fruits, and the remainder paid by the incumbent; the glebe comprises 20 acres, valued at £30 per ann., held under the see of Dromore at 5s. per annum. The church, a small but handsome modern edifice with a tower and spire, towards which the late Board of First Fruits gave £276. 18. 5½, is situated on an eminence. In the R. C. divisions the parish forms part of the union or district of Tullylish. There is a place of worship for Presbyterians in connection with the Synod of Ulster, of the second class. About 160 children are taught in the parochial school, built in 1828, and now in connection with the New Board of Education; since that period schools have been established at Corbet, Ballymoney, and Mullaghfernaghan. There are also three private schools, in which are about 260 children. Numerous forts are scattered over the parish, but they are rapidly disappearing in consequence of the advancement of agriculture.

MAGHERAMESK, a parish, in the barony of UPPER MASSEREENE, county of ANTRIM, and province of ULSTER, 1 mile (N. N. E.) from Moira, on the road to Belfast; containing 1700 inhabitants. In this parish was the fortress of Innisloghlin the strong hold of the O'Nials, supposed to have been built to defend the frequently contested pass of Kilwarlin, over which Spencer's bridge, now connecting the counties of Down and Antrim, has been erected. It was the last refuge of

Hugh, Earl of Tyrone, and was besieged in 1602 by Sir Arthur Chichester and Sir H. Danvers, to whom it was surrendered on the 10th of Aug.; upon this occasion, great quantities of plate and valuable property fell into the hands of the victors. The parish, which is bounded on the west by Lough Neagh, comprises, according to the Ordnance survey, 3149½ statute acres of good arable land in an excellent state of cultivation; the system of agriculture is highly improved, and there is neither waste land nor bog. Trummery House, for many years the residence of the Spencer family, is now only a farm-house. The weaving of linen and cotton is carried on here for the manufacturers of Belfast, and many persons are employed in the extensive limestone quarries; at Megabuy hill has been found a gypsum of superior purity, resembling talc. The summit level of the Lagan canal from Lough Neagh to Belfast is in the parish.

The living is a vicarage, in the diocese of Connor, united from time immemorial with the vicarages of Aghagallen and Aghalee, and in the patronage of the Marquess of Hertford, in whom the rectory is inappropriate. The tithes amount to £128. 4., of which £29. 4. is payable to the impropiator and the remainder to the vicar; the glebe-house and the glebe, which comprises 13 statute acres, valued at £16. 5. per ann., are in the parish of Aghalee; the gross value of the benefice, tithes and glebe inclusive, is £334. 5. The church of the union is at Aghalee. There is a place of worship for the Society of Friends, a national school in which are about 60 children, and a private school in which are about 30. Of the ancient fortress of Innisloghlin there is scarcely a vestige: the ground was occupied by a farmer, who, in 1803, levelled the bulwarks, filled up the intrenchments, and left only a small fragment of the castle standing; in levelling the ground were found many cannon balls, several antique rings of gold, and various other valuable articles. In the townland of Trummery, between Lisburn and Moira, are the extensive ruins of the ancient parish church; close to the western gable of which were the remains of one of the ancient round towers, about 60 feet high and of the same diameter throughout, with a conical roof of stone; it was levelled with the ground in 1828, and nothing but the scattered fragments remain. Adjoining these ruins is a doon or rath nearly perfect.

MAGHEROSS.—See CARRICKMACROSS.

MAGILLIGAN.—See TAMLAGHTARD.

MAGLASS, a parish, in the barony of FORTH, county of WEXFORD, and province of LEINSTER, 6 miles (S.) from Wexford, on the road to Bridgetown and Kilmore; containing 1012 inhabitants. The parish comprises about 3250 acres, as apportioned under the tithe act, and chiefly under tillage; the state of agriculture has been much improved, and the practice of winter feeding partially adopted. At a short distance from the village is a large windmill for grinding corn. The seats are Silverspring, the residence of John Nunn, Esq.; Thornville, of John Lloyd, Esq.; Ballycogley, of N. Barrington, Esq.; Mount Pleasant, of the Misses Harvey; and Little Mount Pleasant, of Mr. Mullay. The parish is in the diocese of Ferns; the rectory forms part of the union of Gorey and the corps of the deanery of Ferns; and the vicarage, part of the union of Killinick. The tithes amount to £185. 7- 8¼, of which

£55. 7. 8¼. is payable to the rector, and the remainder to the vicar; and there are two small glebes, comprising together about 7 acres. In the R. C. divisions it gives name to the union or district, which also includes the parish of Ballymore, and has a chapel in each parish. The chapel at Maglass, a large plain building, is supposed to stand on the site of an ancient monastery, the remains of which, as well as those of a castle that immediately adjoined it, were used in the erection of the chapel. Near it is a school of about 70 children held in a house given rent-free by C. A. Walker, Esq., and chiefly supported by the proceeds of an annual subscription dinner. At Ballycogley are the remains of a castle, consisting of a large square tower, three sides of which are covered by a single ivy-tree of extraordinary growth: it is said to have formerly belonged to the Wadding family, was forfeited in the civil war of Chas. I., and granted by Chas. II. to the ancestor of N. Barrington, Esq., the present proprietor. The remains of the old church have been partly enclosed as a cemetery for the Harvey family; but of the ancient monastery and castle of Maglass, between which tradition states that a subterraneous communication existed, there is not a vestige.

MAGOURNEY, a parish, partly in the barony of BARRETTs, but chiefly in that of EAST MUSKERRY, county of CORK, and province of MUNSTER, on the road from Cork to Killarney; containing, with the parish of Kilcoleman, and the post-town of Coachford, 2397 inhabitants. This parish is bounded on the south by the river Lee, over which is a stone bridge at Nadrid; and intersected by the river Dripsey, a mountain stream which falls into the former at the Dripsey paper-mills, in the adjoining parish of Matthey, and over which also is a bridge of stone on the new road to Macroom. The land, with the exception of about 150 acres of bog and waste, is of good quality and in a state of excellent cultivation; the system of agriculture has been greatly improved under the auspices of the resident gentry, and more especially of Messrs. Colthurst, Good, and P. Cross, who have been extensively successful in raising green crops. Stone of good quality is quarried for building and for mending the roads, which throughout the district are kept in excellent repair. The principal seats are Dripsey House, the residence of J. H. Colthurst, Esq.; Myshell, of Dr. Barter, whose demesne of 200 acres, formerly an unprofitable waste, has, since 1826, been reclaimed and brought into a state of high cultivation; Nadrid, of H. O'Callaghan, Esq.; Classis, of H. Minhear, Esq.; Carhtie, of J. Rye Coppinger, Esq.; Beechmount, of Dr. Godfrey; Abbeville, of — M<sup>c</sup> Mahon, Esq.; Broomhill, of H. Cross, Esq.; Shandy Hall, of P. Cross, Esq.; Lee Mount, of T. Golloch, Esq.; River View, of Mrs. Welstead; Old Town, of S. Croke, Esq.; Rock Grove, of J. Good, Esq.; the glebe-house, of the Rev. H. Johnson; and Green Lodge, of R. Coppinger, Esq. At Coachford a sub-post-office to Cork and Macroom has been established; petty sessions are held monthly at Dripsey, and fairs at Nadrid on Jan. 1st and Oct. 10th. The living is a rectory and vicarage, in the diocese of Cloyne, united perpetually to the vicarage of Kilcoleman, and in the patronage of the Bishop: the tithes, including those of Kilcoleman, which has merged into this parish, amount to £684. The glebe-house, towards the erection of

which the late Board of First Fruits contributed a gift of £100 and a loan of £1350, in 1812, is a handsome residence; the glebe comprises 73 acres. The church, a handsome structure, was enlarged in 1818, for which purpose the same Board granted a loan of £2,00, and the Ecclesiastical Commissioners have recently granted £224 for its repair. In the R. C. divisions the parish forms part of the union or district of Aghabologue; the chapel, a neat and spacious edifice, is situated at Coachford, where there is a national school. A small parochial school is aided by the rector; and there is also a private school. In Dripsey demesne are the ruins of the church of Kilcoleman, and of the ancient castle of Carrignamuck, which belonged to the McCarthys and was built in the 15th century by the founder of Blarney castle; it is situated on a rock on the bank of the Dripsey, and is surrounded with trees, forming an interesting feature in the picturesque scenery of the parish.

MAGOWRY, a parish, in the barony of MIDDLETHIRD, county of TIPPERARY, and province of MUNSTER, 4 miles (S. E.) from Killenaule; containing 456 inhabitants, and comprising 1707 statute acres, as apportioned under the tithe act. It is a rectory and vicarage, in the diocese of Cashel, forming part of the union of Killenaule: the tithes amount to £100. In the R. C. divisions also it is part of the union or district of Killenaule.

MAGUIRE'S- BRIDGE, a market-town, in the parish of AGHALURCHER, barony of MAGHERASTEPHENA, county of FERMANAGH, and province of ULSTER, 2½ miles (N. W.) from Lisnaskea, on the road to Fintona; containing 854 inhabitants. It is situated on Maguire's river, here crossed by a bridge which gives name to the town, and consists of one street comprising about 200 houses, and containing a R. C. chapel, meeting-houses for Presbyterians and Methodists, and a dispensary. It has a penny post to Lisnaskea. The market is on Wednesday; and fairs are held on the first Wednesday in each month, and on Jan. 17th, the third Wednesday in May, July 5th, and Oct. 2nd. It is a station of the constabulary police. The R. C. chapel is a large building, erected in 1822 at an expense of £800; it is lighted with pointed windows, and the altar is embellished with a painting. Attached to the chapel is a school. The seats in the vicinity are Drumgoon, the residence of R. Graham, Esq.; Green Hill, of Major Irvine; Abbey Lodge, of J. Macartney, Esq.; and Aghavea, of the Rev. T. Birney.

MAHONAGH, or CASTLEMAHON, a parish, in the Glenquin Division of the barony of UPPER CONNELLO, county of LIMERICK, and province of MUNSTER, 2 miles (S. E.) from Newcastle; containing 3846 inhabitants. This parish is intersected by the river Deel, and the road from Newcastle to Charleville: it comprises 12,262 statute acres, as apportioned under the tithe act, which are in part very good, though some are cold, wet, and stiff, being chiefly pasture and meadow, constituting several large dairy farms; around the village is some good land tolerably well cultivated. The marshy land consists chiefly of exhausted bog, all reclaimable by drainage. The soil rests on a substratum of limestone, excellent quarries of which are worked at Shauragh and near the village. The village, which consists of 24 small houses, is on the eastern bank of the

Deel, over which there is a good stone bridge. The principal seats are Mayne, the residence of Bryan Sheehy, Esq.; and Ballymakillamore, of Godfrey Massey, Esq. The living is a rectory and vicarage, in the diocese of Limerick, and in the patronage of the Earl of Devon: the tithes amount to £500; and there is a glebe of 13 acres at Castlemahon, and another of 8 acres adjoining the old churchyard of Aglish. The Protestant parishioners attend the church of Newcastle. In the R. C. divisions the parish is the head of a union or district, called Castlemahon, comprising this parish and Corcomohide, in which union there are three chapels, situated at Castlemahon, Foughanough or Feohonagh (both modern buildings), and a new chapel, erected in 1836 on the road-side between Newcastle and Drumcolloher, at an expense of £600. Darby O'Grady, Esq., gave £10 towards the belfry. About 50 children, are educated in a national school; and there are three private schools, in which are about 150 children. The ruins of a massive square tower, about 30 feet high, exist near Castlemahon and give name to that village. Near it is a curious circular building, with a high conical roof of stone; it was a strong fortress, erected about 1490 by the Fitzgeralds. Not far from this are the remains of the ancient church. At Mayne are traces of ancient buildings, supposed to have been ecclesiastical, though their present appearance indicates that it was a military position; they most probably formed a strong hold of the Knights-Templars, and were therefore partly military and partly ecclesiastical. There is a churchyard at Aglish, but no vestige of the church, which was sometimes called Aglish na Munni.

MAHONSTOWN, a village, in the parish of DULEEN, barony of UPPER KILLS, county of MEATH, and province of LEINSTER, 2 miles (N. W.) from Kells; containing 32 houses and 182 inhabitants.

MAINE, a parish, in the barony of FERRARD, county of LOUTH, and province of LEINSTER, 5¾ miles (N. E. by N.) from Drogheda; containing 360 inhabitants. It is situated on the eastern coast, and comprises, according to the Ordnance survey, 1060¾ statute acres of excellent land, principally under tillage; there is no bog. It is a rectory and vicarage, in the diocese of Armagh, forming part of the union of Termonfechan: the tithes amount to £90, and there is a glebe of 6 acres, valued at £9. 16. 10½. per annum. In the R. C. divisions it is part of the union or district of Clogher. About 60 children are taught in a private school. The ruins of an ancient church exist here.

MAINHAM, a parish, in the barony of IKEATHY and OUGHTERANY, county of KILDARE, and province of LEINSTER, 1½ mile (N.) from Clane, on the road from Celbridge or Maynooth to Naas; containing 738 inhabitants. It is chiefly under tillage, but contains some good pasture land: the soil is fertile and the system of agriculture improving; the potatoe crops are universally drilled. Fuel is obtained in abundance, and at a very moderate expense, from a valuable tract of bog in the parish. It is a vicarage, in the diocese of Kildare, forming part of the union of Clane; the rectory is impropriate in the representatives of Lord Falconberg; the tithes amount to £124. 4. 1½. In the R. C. divisions the parish belongs to the union or district of Clane; the only chapel is the domestic chapel belonging to the R. C. college at Clongowes Wood, an exten-

she establishment under the superintendence of the members of the Society of Jesus, for the education of young men of the R. C. religion in every department of classical and polite literature; the building, a noble castellated mansion beautifully situated in an extensive and richly wooded demesne, is described under the head of CLANE. About 120 pupils are educated in it.

MALAHIDE, a maritime post-town and a parish, in the barony of COOLOCK, county of DUBLIN, and province of LEINSTER, 2½ miles (E.) from Swords, to which it has a sub-post-office, and 7 miles (N.) from Dublin Castle; containing 1223 inhabitants, of which number, 294 are in the town. The manor and castle were granted, in 1174, by Hen. II., to Richard Talbot, the common ancestor of the Earls of Shrewsbury and Lords of Malahide, who accompanied that monarch into Ireland; and have continued in the possession of his descendants from that period to the present day, through an uninterrupted succession of male heirs. This grant was subsequently confirmed to him by John, afterwards King of England, who also conferred on him various privileges and the advowson of the church of "Mullahide Beg", which he immediately assigned to the monks of St. Mary's abbey, Dublin. In 1372, Thomas Talbot was summoned to parliament by the title of Lord Talbot; and in 1375, the harbour of this place appears to have been of such importance that the exportation of unlicensed corn, and the departure of any of the retinue of William de Windsor, Chief Governor, from this port were prohibited under severe penalties. Edw. IV., in 1475, granted to the family a confirmation of the lordship, with courts leet and baron, and appointed the lord of Malahide high admiral of the seas with full power to hold a court of admiralty and to determine all pleas arising either on the high seas or elsewhere within the limits of the lordship. Sir Richard Edgecombe, who was sent by Hen. VII. into Ireland to administer the oath of allegiance to the nobility and chieftains there, after the suppression of Lambert Simnel's attempt to gain the crown, landed from England at this port, in 1488, and was entertained at the Castle, and afterwards conducted by the Bishop of Meath to Dublin; and in 1570, Malahide was enumerated by Hollinshed among the principal post-towns of Ireland. In the parliamentary war the castle was besieged and taken by Cromwell, who resided here for some time, during which he passed sentence of outlawry upon Thomas, Lord Talbot, and gave the castle and the manor to Miles Corbet, who retained possession of them for seven years, till, on the Restoration, the Talbot family regained possession of their estates.

The town is situated on a shallow inlet of the Irish Sea, between Lambay island, to the north, and Ireland's Eye and the promontory of Howth, to the south; it has a pleasing and sequestered character, and contains many handsome cottages, chiefly occupied by visitors during the bathing season and in some instances by permanent residents. In the centre is a well of excellent water, arched over and dedicated to the Blessed Virgin. The trade of the town, never very extensive, received a great check from the privileges granted to the port of Dublin in the 16th century. The cotton manufacture was introduced here on an extensive scale in the last century by Col. Talbot, father of the present proprietor; but, though the Irish

parliament granted £2000 for the completion of the requisite machinery, it was ultimately abandoned. The same gentleman, in 1788, procured an act for the construction of a navigable canal at his own expense, for the conveyance of the imports of this place, through Swords to Fieldstown, for the supply of the surrounding districts, to which they were at that time sent wholly by land carriage; but this undertaking was also unsuccessful. The principal trade at present is the exportation of meal and flour, and the importation of coal from White haven and Scotland, of which, on the average, about 15,000 tons are annually imported. There is a small silk-factory, and the inhabitants derive some advantages from the fishery off the coast, and from an exclusive property in a bed of oysters, which are sent to Dublin in considerable quantities, and are much esteemed. The inlet of Malahide is 4 miles north from Howth, and extends four miles up the country; it is dry at low water, but at high water, vessels drawing not more than 10 or 11 feet may enter the creek and lie afloat in the channel. At the entrance is a bar, having only one foot at low water, and the channel is divided by a gravel bank called Muldowney; both the channels are narrow and tortuous, and are of dangerous navigation without the assistance of a pilot. The town is one of the nine coast-guard stations constituting the district of Swords, and also a constabulary police station. Near it is the Castle, generally called the Court of Malahide, the seat of the Talbot family, a quadrangular building of irregular form and height, situated on a limestone rock of considerable elevation, and commanding a fine view of the town and bay. The original buildings have been much improved and enlarged by Richard, Lord Talbot de Malahide, the present proprietor; the principal front is embattled, and the entrance defended by two circular towers. The interior contains numerous superb apartments, of which the most curious is one called the oak chamber, wainscoted and ceiled with native oak richly carved in scriptural devices and lighted by a pointed window of stained glass. To the right of this chamber is the grand hall, a spacious and lofty room with a vaulted roof of richly carved oak, lighted by three large windows of elegant design, and having a gallery at the south end. To the left of the hall is the drawing-room, a stately apartment, richly embellished, and containing some very valuable paintings, among which is an altar-piece in three compartments, painted by Albert Durer, and originally placed in the oratory of Mary, Queen of Scots, at Holyrood House. There is in the castle a very large collection of portraits of royal and distinguished personages, among the latter of which are several members of the Talbot family, also paintings by the most celebrated masters of the Italian and Flemish schools. The demesne is extensive and richly embellished with groups of stately trees and plantations, and the gardens are tastefully laid out and kept in fine order.

The parish is of very small extent, comprising only 1070 statute acres: the soil is fertile and the system of agriculture improving. The strand abounds with marine shells in great variety, and with sea-reeds, which, in conjunction with the *carex arenaria*, grow profusely. There are quarries of black, grey, and yellow limestone; and on the south of the high lands, towards the sea, lead ore has been found. There are several handsome

seats and pleasing villas, of which the principal are La Mancha, the residence of M. M. O'Grady, Esq., M.D.; Sea Mount, of K. C. French, Esq., from which is a view of Lambay island, the hill of Howth, and the bay of Dublin, with the Dublin and Wicklow mountains; Sea Park Court, of W. Cosgrave, Jun., Esq., commanding a fine view of Malahide creek and bay; Gaybrook, of the Rev. F. Chamley; Mill View, of Capt. Ross, R. N.; and Auburn Cottage, of M. A. Dalton, Esq. The living is a perpetual curacy, in the diocese of Dublin, and, in the patronage of the Dean and Chapter of St. Patrick's, Dublin, by whom it is endowed with the whole of the tithes of the rectory (which is appropriate to the economy fund), amounting to £120. The glebe, in the adjoining parish of Swords, comprises 8 acres of cultivated land. The church was erected in 1822, at an expense of £1300, of which £900 was a gift and £300 a loan from the late Board of First Fruits, and £100 a gift from Lord Talbot de Malahide; it is a neat edifice, in the later English style, and the Ecclesiastical Commissioners have recently granted £112 for its repair. In the R. C. divisions the parish forms part of the union or district of Swords; the chapel is a neat edifice. About 140 children are taught in two public schools. Contiguous to the castle are the remains of the ancient church, for ages the place of sepulture of the proprietors of the castle: it consists of a nave and choir, separated from each other by a lofty pointed arch nearly in the centre of the building; the east window is large and enriched with geometrical tracery, and over the western end is a small belfry thickly covered with ivy, beneath which is a window of two lights, ornamented with crocketed ogee canopies; the whole is shaded by chesnut trees, of which the branches bend over the roofless walls. Of the ancient monuments, only one decorated altar-tomb of the 15th century is remaining, bearing the effigy of Lady Matilda Plunkett, wife of Richard Talbot. Adjoining the church are the ruins of a chantry anciently attached to it; and on the lands of Sea Park is a martello tower. This place gives the title of Baron Talbot de Malahide to the family of Talbot.

MALIN, a village, in the parish of CLONCHA, barony of ENNISHOWEN, county of DONEGAL, and province of ULSTER, 3 miles (N.) from Cam, to which it has a penny post: the population is returned with the parish. It is situated at the extremity of a creek of Strabreaghy bay, on the road from Londonderry to Malin Head, and comprises 28 well-built modern houses, in the form of a square: at the east end is a large bridge leading towards Cam and Culfadda. Malin Hall, the residence of J. Harvey, Jun., Esq., is situated a little above the village in a well-planted demesne, which forms a great ornament in this bleak neighbourhood. Malin has a patent for a market on Tuesday, not now held, but there are fairs, principally for the sale of cattle and sheep, on Easter-Tuesday, June 24th, Aug. 1st, and Oct. 31st, which are well attended. It is a constabulary police station; and petty sessions are held on alternate Wednesdays. The parish church of Cloncha was erected here in 1827; it is a neat edifice, in the early English style, with a square tower surmounted with pinnacles. The male and female parochial schools were built by J. Harvey, Esq., and there is a female work school. Here was formerly a conventual church, the only remains of which are a heap of stones; and there are numerous vestiges of antiquity

and natural curiosities in the neighbourhood, which are described under Cloncha.

MALLARDSTOWN, a parish, in the barony of KELLS, county of KILKENNY, and province of LEINSTER, 2 miles (E.) from Callan, on the road to Thomas-town; containing 547 inhabitants. It is partly bounded on the north by the King's river, and comprises 2490 statute acres, as apportioned under the tithe act. Here is an extensive flour-mill, worked by Mr. Wm. Phelan. Mallardstown, the property of Silver Oliver, Esq., is now the residence of G. Helsham, Esq. It is a rectory and vicarage, in the diocese of Ossory, forming part of the union of Kells: the tithes amount to £171. 1.8. In the R. C. divisions it is part of the union or district of Callan.

MALLOW, a borough, market-town, and parish, partly in the barony of DUHALLOW, but chiefly in that of FERMOY, county of CORK, and province of MUNSTER, 17 miles (N.) from Cork, and 127¾ (S. W.) from Dublin; containing 9804 inhabitants, of which number, 7099 are within the limits of the borough, including the recently added suburb of Ballydaheen, and 5229 in the town. This place was anciently called Malla, Moyalla, and Moyallow, of which its present name is only a modification. Though the town has little claim to antiquity, yet the seignior, which is independent of both baronies, formed part of the territories of the great Earl of Desmond, who erected a noble castle here on the northern bank of the Blackwater, which commanded the pass of that river. After the rebellion of the Earl in the reign of Elizabeth, during which this place was the centre of the operations of the English forces, the Queen was advised to fortify this castle for the defence of the ferry, where the troops were frequently detained for many days. In 1584, the castle and the manor were granted by the Queen to Sir Thomas Norris, Lord-President of Munster; they afterwards passed by marriage with the daughter and heiress of Sir Thomas to Major-Gen. Sir John Jephson, Knt, of Froyle, in the county of Hants, and have since continued in the occupation of his descendants. In 1612, Jas. I. confirmed these possessions to Dame Elizabeth Jephson, Sir John being then living, with the grant of a court baron and power to determine pleas to the amount of 40s.; also the privilege of a market and two fairs, with the power of appointing a clerk of the market, and of licensing certain tradesmen. In the same year the town, which had greatly increased and was strengthened with a second castle on the north side, called Castle Garr, or "the Short Castle," was incorporated and made a free borough; and on the breaking out of the war in 1641, besides its two castles, it contained 200 houses occupied by English settlers, of which 30 were strongly built and roofed with slate. On the 11th of February, 1642, the insurgent forces under Lord Mountgarret entered the town, on which occasion Capt. Jephson entrusted the strong castle of Mallow to the custody of Arthur Bettsworth, with a garrison of 200 men, an abundant supply of arms and ammunition, and three pieces of ordnance. Castle Garr was also defended by Lieut. Richard Williamson, who, after sustaining repeated assaults, in which he lost most of his men, and several breaches had been made, agreed to surrender upon honourable terms. After he had left the fortress, finding that the insurgents were not

inclined to observe the terms of capitulation, Lieutenant Williamson seized a sword, and, with the rest of his party, resolutely fought his way through their ranks and retired into Mallow Castle, which had been maintained with better success by Bettesworth. The insurgents, during their stay at this place, chose as their commander Garret Barry, who had served under the King of Spain; and on the 15th of February, a party of them attacked the fortified mansion of Mr. Clayton, in the immediate vicinity, but did not succeed in taking it till after a sanguinary conflict in which 200 of their number were killed and many wounded by the garrison, which consisted only of 24 men, whom, on taking the place, they put to the sword. The castle of Mallow was assaulted and taken by the Earl of Castlehaven, in 1645, and was nearly reduced to ruins. When the kingdom was threatened with invasion by France, in 1660, it was, from its advantageous situation, commanding the chief pass of the Blackwater, considered to be of such importance, that a presentment for its repair was made by the grand jury of the county; but the proposal could not be entertained, as the law allowed presentments only for bridges, causeways, and roads. After the battle of the Boyne, Major Geo. S'Gravenmore having advanced from Tipperary with 1100 horse and two regiments of Danish foot, sent Col. Doness, on the 13th of Sept., 1689, to burn the bridge of Mallow, and to survey the castle; the Colonel, on his return reported that there were 100 Protestant families in the greatest alarm and danger from M'Donough, one of Jas. the Second's governors of counties, who was assembling forces for the purpose of plundering and burning the town. On this intelligence S'Gravenmore sent 100 horse and 50 dragoons for their protection; and M'Donough, on his approach to the town with nearly 4000 men, was suddenly attacked in the great meadow near the bridge, by the Danish horse, routed, and pursued with great slaughter on both sides of the river. The loss of the Irish, on this occasion, is stated at 500 killed, while on the side of their opponents neither a single man nor a horse was wounded; S'Gravenmore subsequently made this town his head-quarters previously to the siege of Cork.

The town is finely situated on the northern bank of the river Blackwater, about a mile below its confluence with the Clydagh, in a vale enclosed on the south side by a chain of mountains, but more open on the north, and on both sides richly wooded. It consists chiefly of one main street on the mail coach road from Cork to Limerick, near one extremity of which was Castle Garr, on the site of which is now a modern house; and at the other is Mallow Castle, commanding the river, over which is a stone bridge of eleven arches, connecting the town with the suburb of Ballydaheen, on the opposite bank. Within the last few years the town has been greatly enlarged and much improved; several spacious houses have been built, a new street has been opened to the north of the main street, and the latter has been lengthened by the addition of several respectable private houses at its western extremity. Most of the houses in this street have a projecting square window on the first floor, which has a singular but not unpleasant effect; the principal footpaths are flagged, though the streets are not paved; and the inhabitants are amply supplied with excellent water. The total number

of houses, including the suburb of Ballydaheen, was, in 1831, 996, of which number 426 are slated and the remainder thatched; they are generally well built, and the town has, on the whole, a handsome and cheerful appearance. The beauty of its environs, and the tepid mineral waters for which Mallow is celebrated, had made it a place of fashionable resort, during the summer months, and the number of gentlemen's seats in the immediate vicinity had rendered it a desirable place of residence, long before it attained its present importance as a place of trade. The Mallow Club, consisting of an unlimited number of the resident gentry of the town and neighbourhood, elected by ballot as proprietary members, was established here several years since on a very liberal scale. The club-house, situated in the principal street, contains billiard, card, supper, and reading rooms; the latter, which contains also a good library for reference, is open to strangers. There is also a public subscription news-room on a smaller scale. The members of the Duhallow hunt hold their meetings here, and are distinguished for their superior pack of foxhounds. Races are held annually in September on a course about two miles to the east of the town; and balls and concerts occasionally take place, under the patronage of the neighbouring gentry, in the new and spacious assembly-rooms attached to the principal hotel. The military depot, formerly established here, was discontinued on the formation of a larger establishment at Fermoy, but there are still infantry barracks for 7 officers and 103 non-commissioned officers and privates. The mineral waters, in their properties, resemble those of Bristol, but are much softer; one of the tepid springs was at a very early period in repute as a holy well, dedicated to St. Peter, but they were all neglected for medicinal use till the earlier part of the last century. The principal spring is on the north-eastern side of the town, where it rises perpendicularly in a powerful stream from the base of a limestone hill that shelters it on the east. There is another spring called the Lady's well, also warm and of the same quality, though not covered in or used. The water of the spa has a mean temperature of 70° of Fahrenheit, rising in summer to 72° and falling in winter to 68°; it is considered as a powerful restorative to debilitated constitutions, and peculiarly efficacious in scrofulous and consumptive cases, for which, the spa is much frequented by persons of fashion from distant parts of the country, being the only water of the kind known in Ireland. The spa house was built in 1828, by C. D. O. Jephson, Esq., M.P., the present lord of the manor and principal proprietor of the town: it is in the old English style of rural architecture, and contains a small pump-room, an apartment for medical consultation, a reading-room, and baths; the whole fitted up in the most complete manner for supplying, at the shortest notice, hot and cold salt-water, vapour, and medicated baths. The approach to the spa from the town is partly through an avenue of lofty trees along the bank of an artificial canal, affording some picturesque scenery; it is in contemplation to form an approach from the north end of the new street, winding round the brow of the hill and through the Spa glen, the present outlet from the lower part of the town being inconveniently narrow. There are no public promenades; but the excellent roads leading through the environs, which abound with



scenery of a richly diversified character, afford a variety of pleasant walks; and a road nearly five miles in circuit, called the Circular Drive, which has been made along the southern bank of the river Blackwater, crossing Clydagh bridge in a westerly direction, and returning by the navigation road on the north side, affords excellent opportunities for equestrian excursions. Through a great portion of its length this road is shaded on both sides with rows of lofty trees, and the whole line presents an uninterrupted succession of elegant seats and tastefully embellished demesnes. The season usually commences in May, and terminates in the beginning of October, during which period there is a considerable influx of company; and it is probable that, as the improvements around the Spa are continued, advantage will be taken of the many eligible sites which the vicinity affords for the erection of pleasant lodging-houses.

The inhabitants carry on an extensive and lucrative trade with the opulent and populous districts in the neighbourhood, importing most of their articles of general consumption direct from England. There are in the town and its immediate vicinity three soap and candle manufactories, three tanyards, three flour-mills, of which those belonging to Messrs. W. and K. Brady and Messrs. Molloy and Co., are worked by the river Clydagh, and produce each about 10,000 barrels annually; the extensive brewery and malting establishment of Owen Madden, Esq.; two lime and salt works, and a small manufactory of blankets and flannel, with a dyeing and pressing-house. Branches of the Provincial and Agricultural Banks have been recently established in the town. The projected railway from Dublin to Valencia will, if carried into effect, pass close to the town. About 40 years since, about 3½ miles of a line of canal, intended to connect the Duhallow collieries with the sea, was cut and may still be traced adjoining the road to Kanturk, thence called the "navigation road." The principal market is on Tuesday, when large quantities of corn are bought by agents for the Cork merchants; there is a second market on Friday; and butter, celebrated for the sweetness of its flavour, and eggs are brought for sale daily. Fairs are held on the 1st of January, the day before Shrove-Tuesday, May 11th, July 25th, and Oct. 23th, for general farming stock; the January fair is chiefly for pigs, of which more than 2000 were sold in 1836. The market-place has been recently erected, at the sole expense of Mr. Jephson; it occupies an area 75 yards in length and 50 yards in width, and contains markets for butchers' meat, pigs, sheep, potatoes, and general provisions.

The town received its first charter of incorporation from Jas. I. in 1612, and though a new charter was granted by Jas. II., it was acted on during only a very short period, and the original charter was revived. By that charter the corporation consisted of a provost, twelve burgesses, and a commonalty 3 the provost was chosen from the burgesses at Midsummer, and sworn into office at Michaelmas 3 and vacancies in their body, as they occurred, were filled from the commonalty by a majority of the burgesses, by whom also the freemen were admitted by favour: vacancies in the office of provost were to be filled within 15 days, and in that of the burgesses in 7 days. The provost was clerk of the market, and the corporation had power to make bye-

laws, to have a mercatory guild, and a common seal; to appoint two serjeants-at-mace and other officers; and to hold a court of record every Friday, for the determination of pleas to the amount of five marks. Probably from the peremptory necessity of filling up vacancies within so short a period, the corporation soon fell into disuse, and it has now ceased to exist. The charter also conferred the privilege of returning two members to the Irish parliament, who for a long time previous to the Union were, after the extinction of the charter, elected by the freeholders of the manor, by whom also the member returned to the Imperial parliament since the Union was elected till the 2nd of Wm. IV.; till which period also the freeholders of the manor had a vote both for the town and for the county. The act of the 2nd of Wm. IV., cap. 88, extended the right of election to the £10 householders, the right of the 40s. freeholders not occupying houses of that value to expire with their lives. The number of registered electors is about 300. A new boundary for electoral purposes has been drawn round the town, including the village of Ballydaheen, and comprising an area of 350 statute acres, of which the limits are minutely detailed in the Appendix; the seneschal of the manor is the returning officer. The manor extends over that part of the parish of Mallow lying north of the Blackwater (except a small portion in the barony of Duhallow), and over part of the parish of Mourne Abbey, on the south side of the river, comprising the townlands of Quartertown and Gortnacraggy; the seneschal holds a court baron every third Wednesday, for the recovery of debts under 40s., and a court leet twice in the year, for the regulation of the markets and the appointment of bailiffs. Quarter sessions for the East Riding of the county are held in April, and petty sessions are held every Tuesday by the county magistrates. A new court-house and bridewell have been erected, the former a handsome building of hewn limestone fronting the market-place, and ornamented with broad pilasters supporting a cornice and pediment; the latter, a commodious and well-arranged building, is at the rear of the court-house. A constabulary police force is stationed in the town.

The parish comprises 8622 statute acres, as apportioned under the tithe act, and valued at £9067 per annum; the land is chiefly in pasture, and that part of it which is under tillage is fertile and in a high state of cultivation. In the vicinity of the town are quarries of limestone of a superior quality, which are worked to a considerable extent for supplying the neighbourhood with lime. Within a circuit of 5 miles from the town are not less than 50 gentlemen's seats. Mallow Castle, that of C. D. O. Jephson, Esq., is at present being rebuilt in a style more appropriate to the extensive and beautiful demesne in which it is situated the prevailing character of the building is the Elizabethan 3 several of the offices are finished, and the whole, when completed, will be a spacious and elegant mansion. The Castle grounds are richly wooded and laid out with great taste; the walks are shaded by fine avenues of stately trees, which intersect the demesne; and though in a retired situation, the grounds afford some pleasing scenery, especially an opening which displays a picturesque cottage, and a fine sylvan view on the banks of the Blackwater. This demesne has been described by Arthur Young, Esq., as

one of the best *fermes ornee* in the kingdom. The other seats in the immediate vicinity are Bally Ellis, formerly the residence of Lord Ennismore, and now of A. G. Creagh, Esq.; Beareforest, lately the residence of R. De la Cour, Esq.; Dromore, of A. Newman, Esq.; Rockforest, of the representatives of the late Sir James L. Cotter, Bart.; Quartertown, of H. Croker, Esq.; Longueville, of Col. Longfield; Waterloo, of H. Longfield, Esq.; Castle Kevin, of E. B. Thornhill, Esq.; Carrig, of W. H. Franks, Esq.; Annabella, of R. H. Purcell, Esq.; and Firville, of R. Akins, Esq. The living is a rectory, in the diocese of Cloyne, and in the patronage of C. D. O. Jephson, Esq.; the tithes amount to £600. The old church was dedicated to St. Anne; the present church, towards the erection of which the late Board of First Fruits granted a loan of £3500, in 1818, was built on a site presented by the Jephson family: it is a handsome structure, in the later English style, with a tower and well-proportioned spire; an organ has been lately erected by subscription, and the Ecclesiastical Commissioners have proposed to grant £20 per ann. to the organist. Adjoining the church are the remains of the ancient edifice, of which the tower and the greater portion of the walls are standing. In the R. C. divisions the parish is the head of a union or district, comprising also the parish of Rahan and a small portion of that of Mourne Abbey; the chapel, a large and substantial edifice, is in the town. There are also places of worship for Independents and Primitive and Wesleyan Methodists; attached to that for Independents is a library of about 500 volumes. About 200 children are taught in four public schools, and there are eleven private schools, in which are about 350 children. The parochial school was built at an expense of £300, defrayed by subscriptions aided by a grant from the Lord-Lieutenant's school fund; the infants' school was established in 1834 and is supported by subscription; a school is supported by the Independents, who have also an asylum for a few poor persons of their congregation; and a national school is about to be established. The county infirmary, to which is attached a dispensary, is a neat plain building at the east end of the town; it has at present accommodations for 14 patients, but is capable of containing 30. In the year ending Jan. 5th, 1836, 350 patients had received relief in the infirmary, and 2067 from the dispensary. A fever hospital is about to be erected, and in the mean time a temporary wooden building is appropriated to that use. A charitable loan fund has been recently established, which has a capital of nearly £500, distributed in loans varying from 5s. to £5. The late R. McCartie, Esq., of Mount Ruby, bequeathed the interest of £250, charged on that estate, for distribution among the Protestant poor annually at Christmas. The present church, the ruins of the ancient edifice, and the R. C. chapel, being situated on the south side of the town, are seen to great advantage from the bridge; between them and the river is a broad expanse of meadow, which being occasionally inundated has always a verdant appearance. Mallow Castle and its richly wooded demesne are also most favourably seen from this point of view; and the bridge itself forms a conspicuous and interesting feature in the distant view of the town. On the lands of Quartertown, on the south side of the Blackwater, and about

a mile to the west of the town, is a chalybeate spring subject to be overflowed by the river; and there is another at Beareforest, about half a mile to the south.

MALUSK.—See MOLUSK.

MANFIELDSTOWN, or MOUNTFIELDSTOWN, a parish, in the barony and county of LOTJTH, and province of LEINSTER,  $2\frac{1}{2}$  miles (W.) from Castle-Bellingham, on the river Glyde; containing 1061 inhabitants, of which number, 182 are in the village. According to the Ordnance survey, it comprises  $2417\frac{3}{4}$  statute acres, in general of excellent quality, and nearly aH under tillage: there are about 50 acres of bog; the system of agriculture has much improved. The village, which is neat, consists of 28 houses. The living is a rectory and vicarage, in the diocese of Armagh, and in the patronage of the Lord-Primate: the tithes amount to £271.9.  $8\frac{1}{2}$ .; and the gross revenue of the benefice, tithes and glebe inclusive, is £283. 9.  $8\frac{1}{2}$ . The glebe comprises two acres, on which some cabins have been built, forming part of the village. The church is a very ancient structure in good repair. There is a R. C. chapel, and a parochial school, in which about 40 boys and 10 girls are taught; the master receives £10 per annum from the incumbent.

MANISTER, or MONASTER-NENAGH, a parish, partly in the baronies of COSHMA and PUBBLEBRIEN, but chiefly in the barony of SMALL, COUNTY, county of LIMERICK, and province of MUNSTER, 2 miles (N. E.) from Groom, on the road from Limerick to Charleville, by way of Athlacca; containing, with the district of Grange, 2800 inhabitants. This place, called anciently Kilmargy, derives its present name from the foundation of a monastery by O'Brien, king of Munster, in 1151, in fulfilment of a vow previously to the battle in which he defeated the Danes, who, in 1148, had encamped round their strong fortress of Rathmore; and which took place on the plains of Kilmargy, the site of the present ruins. This establishment, which was dedicated to the Blessed Virgin, and amply endowed by its founder with the advowson and tithes of Kilmargy and other parishes, was appropriated to Cistercian monks from the abbey of Mellifont, and became eminent for its sanctity and its wealth; its abbot obtained a mitre from the Pope and had a seat in the great councils of the kingdom. The abbey was frequently plundered by the Danes; and in 1307, Gerald, Earl of Desmond, with his sons and several nobles who were on a visit to the abbot, was suddenly surprised by O'Brien, of Thomond, who took the earl, his sons, and the nobles prisoners, put his retainers to the sword, and destroyed a considerable portion of the monastery. In 1579, Sir John Fitzgerald, brother of the Earl of Desmond, assembled here a force of 2000 Irish and Spaniards, headed by Father Allen, legate of the Pope, and assisted by the abbot of the monastery, who were attacked on the plains of Nenagh by Sir William Malby, at the head of 150 cavalry and 600 infantry, and defeated with great slaughter. The Earl of Desmond, who had witnessed the battle from a hill about a mile distant, on perceiving the result of the conflict, retired into his strong castle of Askeaton; among the slain was found the body of the legate, with the consecrated banner grasped firmly in his hand. During this engagement the Irish and Spanish soldiers took shelter in the abbey, which was greatly injured by the fire of the English cannon; the refectory

and cloisters were destroyed, and the surrounding walls were rased to the ground. The monastery, though it never recovered its original importance; existed till the dissolution, and with all its possessions was granted by Queen Elizabeth to Sir Henry "Wallop, who fitted up the choir for a parochial church. During the various disturbances of more modern times, this place has been also the scene of much violent contention.

The parish, which is intersected by the river Cominogue, comprises 5456 statute acres, as apportioned under the tithe act; about one-third of the land is under tillage, and the remainder meadow and pasture, which being low ground is frequently overflowed by the river, and is sometimes, for several of the winter months, under water; the soil is fertile, and the system of agriculture improved. Near the extremity of the parish is a tract of bog of about 200 acres, mostly exhausted. The principal seats are Abbeyville, the residence of R. White, Esq.; Manister House, of J. Heffernan, Esq.; Fort Elizabeth, of the Rev. J. Croker; and Castle Ivers, of R. Ivers, Esq. The living is a vicarage, in the diocese of Limerick; Lord Southwell, in whom the rectory is inappropriate, claims the patronage and the tithes of the vicarage also, and allows the incumbent a stipend of £14 late currency: the tithes amount to £138. The Protestant parishioners attend the church of Ballycahane. In the R. C. divisions the parish forms part of the unions or districts of Bruff and Fedamore; there are two chapels. About 140 children are taught in three private schools. The remains of the ancient monastery are situated on a flat limestone rock, on the eastern bank of the river, and consist chiefly of the walls and gables of the church, which is 176 feet in length and divided near the centre by a stone screen separating the choir from the nave; the former was lighted by a triple lancet window of lofty dimensions at the east end, and above the ceiling, which was richly groined, is a chamber in the roof, of the same dimensions as the choir, to which was an ascent by a private staircase from the altar through the wall of the north aisle. The nave is separated from the aisles by ranges of square pillars, which appear to have been encased, and there are some small remains of the south transept, and a small chapel of very elegant design. The prevailing character is that of the early English, but the present remains are inadequate to convey any just idea of the former grandeur of this once sumptuous and extensive monastery. About a mile to the south-east of the abbey are the ruins of the castle of Rathmore, built by the Earl of Desmond, in 1306, on the site of the ancient Danish fortress; it was garrisoned by the Irish and Spaniards at the battle of Manister, in 1579, but was abandoned on the retreat of Sir John Fitzgerald; on the retreat of Sir William Malby it was again taken possession of by the Earl of Desmond's forces, who were afterwards expelled by Sir George Carew; and soon after it was suffered to fall into ruin. The remains occupy a gentle eminence, commanding extensive views over a fertile country, and form a conspicuous and interesting object for many miles round.

MANNIN, an island, in the parish of KILCOE, Western Division of the barony of WEST CARBERY, county of CORK, and province of MUNSTER, 8 miles (W.) from Skibbereen, on the south-western coast 5 containing 15 inhabitants. It is situated near the head of

Roaring Water bay, immediately off Kilcoe Castle, and comprising about 29 statute acres of good arable land.—See KILCOE.

MANOR-CONYNGHAM, a village, in the parish of RAYMOCHY, barony of RAPHOE, county of DONEGAL, and province of ULSTER, 4 miles (E. N. E.) from Letterkenny, on the road to Londonderry: the population is returned with the parish. This place, which consists of one street, is situated on the banks of Lough Swilly, and contains the parochial church, a neat structure; and meeting-houses for Presbyterians and Seceders, both of the second class. It has a penny post to Letterkenny and Strabane. Fairs on the 6th of Jan. and the 6th of every alternate month have been lately established, for the encouragement of which the landed proprietors give small premiums to the owners and buyers of the best farming stock, yarn, flax, &c, exhibited for sale.

MANOR-HAMILTON, a market and post-town, partly in the parish of KILLASNETT, barony of ROSSCLOGHER, but chiefly in that of CLONCLARE, barony of DROMAHAIRE, county of LEITRIM, and province of CONNATJIGHT, 22 miles (N.) from Carrick-on-Shannon, and 102¼ (N. W.) from Dublin, on the road from Enniskillen to Sligo; containing 1348 inhabitants. The manor was granted to Sir Fred. Hamilton, in the 16th of Chas. I., with extensive privileges, including courts leet and baron, and a court of record every three weeks, power to appoint a seneschal to hold pleas of all debts, with view of frankpledge, to have waifs and strays and privilege of free warren, and to determine causes and contracts to the amount of £1000. The castle, situated on a gentle eminence near the town, was by far the largest, strongest, and most handsome in the county: it was erected in the reign of Elizabeth by Sir F. Hamilton (from whom the place derives its foundation and name), and is 105 feet in length, 90 in breadth, and about 40 feet high, each of the stories being beautifully quoined and corniced with hewn stone: it is surrounded by a strong wall, defended by four bastions, one at each corner, and the stone of which it is built has a singularly glittering appearance, from the micaceous particles which it contains. The surrounding land is remarkably fertile; the picturesque scenery affords interesting rides and views. The town forming one long street, consists of 233 houses, mostly thatched; the Earl of Leitrim, who is proprietor of it, has built a spacious and handsome market-house in the centre, having a large square at the back with ranges of slated buildings for provisions. There is a sessions-house, in which sessions are held quarterly, and petty sessions on alternate Thursdays: attached to it is a bridewell. The market is on Thursday, and there are fairs on May 8th, July 1st, the first Thursday in August, and Oct. 7th; also on the first Thursday (O. S.) in Nov., and on the 12th of every other month; they are chiefly for cattle, and rank among the most important in the county. Here is a constabulary police station. Near the town are Skreeny, the seat of Lieut.-Col. J. J. Cullen; Rockwood, of Capt. H. F. Cullen; Hollymount, of Simon Armstrong, Esq.; Glenboy, of Lewis Algeo, Esq.; and Larkfield, of J. O'Donnell, Esq. The church is a neat building with a handsome spire, erected about 30 years since. There is a R. C. chapel; and places of worship for Primitive and Wesleyan Methodists. A loan fund has lately

## MAR

been established, having a capital of £1000; a school is supported by a bequest of the late J. J. Masterson, Esq.; and here is a dispensary,

MANOR-HAMILTON Union.—See CLONCLARE.

MAPASTOWN, or MAPLESTOWN, a parish, in the barony of ARDEE, county of LOUTH, and province of LEINSTER, 2½ miles (N. N. E.) from Ardee, on the road to Dundalk; containing 458 inhabitants. This parish, which is the estate of Charles Cobbe, Esq., of Newbridge, county of Dublin, is situated on the river Glyde, which is crossed by a bridge, and comprises, according to the Ordnance survey, 1446¼ statute acres of good arable and pasture land: the system of agriculture is rapidly improving. It is a vicarage, in the diocese of Armagh, forming part of the union of Charlestown or Philipstown; the rectory is impropriate in the Hon. Baron Foster. The tithes amount to £107. 19. 2., of which £9. 13. is paid to the vicar, and the remainder to the impropriator. The church is in ruins. In the R. C. divisions it forms part of the union or district of Ardee.

MAPERATH, a village, in the parish of DULEEN, barony of UPPER KELLS, county of Meath, and province of LEINSTER, 2 miles (N. W.) from Kells; containing 157 inhabitants. It is situated on the road from Kells to Moynalty, and comprises 31 houses.

MARALIN.—See MAGHERALIN.

MARGARET'S (ST.), a parish, in the barony of COOLOCK, county of DUBLIN, and province of LEINSTER, 5¼ miles (N.) from Dublin, on the old road to Naul, and about a mile from the mail coach road from Dublin to Ashbourne; containing 335 inhabitants, of which number, 96 are in the village. A fair is held on July 30th and 31st for the sale of horses and cattle. The principal seats are Dunbroe House, the residence of Miss Giles; Newtown, of Mrs. Stock; Newtown House, of B. Shew, Esq.; Harristown House, of P. Brennan, Esq.; Harristown, of J. Moore, Esq.; Kingstown House, of J. Shew, Esq.; and Barberstown House, of M. Brangan, Esq. In ecclesiastical arrangements it is a chapelry, in the diocese of Dublin, forming part of the benefice of Finglas and the corps of the chancellorship of St. Patrick's, Dublin: the composition for tithes is included in the amount for Finglas. The church is in ruins. Over the door of a small adjoining chapel is a Latin inscription purporting that it was built by Sir John Plunkett, formerly chief justice of the king's bench in Ireland. In the R. C. divisions the parish also forms part of the union or district of Finglas and has a neat chapel in the village, in which is also a national school. About a mile distant are the ruins of Dunsoghly castle, consisting of a tower, still roofed, and the remains of a large hall, or dining-room, and kitchens: the tower is vaulted at the bottom, and it had three stories; the floors of the two upper stories have fallen in, but the room of the principal floor is in tolerable repair: the view from the top is very extensive. The ancient family of Plunkett originally owned this property, which now belongs to Mrs. Cavenagh, who inherits it through her grandfather. Adjoining the ruins are the remains of a private chapel, over the doorway of which is a tablet of freestone, exhibiting the emblems of the crucifixion, in high relief, with the letters and date i. p. m. o. 6. s. 1573, at the bottom. Mr. B. Shew, on planting an elevated spot in his grounds, a few years since, discovered a great quantity of human

## MAR

bones, supposed to be some of those who fell in the various skirmishes which at different periods have taken place in this district. Near the chapel is a tepid well, or bath, dedicated to St. Bridget, said to contain lime, muriate of soda, nitrate of kali and sulphur, but the last in only a small proportion.

MARGARET'S (ST.), a parish, in the barony of FORTH, county of WEXFORD, and province of LEINSTER, 1 mile (S. E.) from Broadway, on the south-eastern coast; containing 112 inhabitants. It comprises 440½ statute acres, as apportioned under the tithe act, chiefly the property of G. W. Nunn, Esq. It is an impropriate cure, in the diocese of Ferns, endowed with the small tithes, and forming part of the union of Tacumshane (also called the union of Kilsoran) and the corps of the chancellorship; the rectory is impropriate in the Earl of Portsmouth. The tithes amount to £48. 1. 9., of which £15. 5. 11. is payable to the impropriator, and the remainder to the incumbent. In the R. C. divisions it is part of the union or district of Lady's Island.

MARGARET (ST.), or RAVEN, a parish, in the barony of SHELMALIER, county of WEXFORD, and province of LEINSTER, 5½ miles (N. E.) from Wexford, on the coast road to Gorey; containing 920 inhabitants. It comprises 1807 statute acres, as apportioned under the tithe act; sea weed is generally used for manure, and turf is obtained on the shore at low water. The southern part of the parish consists of a range of sand hills, extending nearly two miles from north to south, and terminating in the headland called Raven Point, which forms the northern side of the entrance to Wexford harbour: the bar of the latter commences at this point. Inside the sand hills is an extensive cockle bed, and westward of this is the small island called Breast. At Curracloe is a station of the coast guard, forming part of the district of Gorey: the fishery off the coast here affords employment to some of the inhabitants. It is stated that for £300 a canal could be cut from Curracloe, which is occasionally resorted to for sea-bathing, to the north-east point of Wexford harbour, and thus afford a direct communication by water between the town of Wexford and the coast. At Kilmacoe is the seat of Cadwallader Waddy, Esq. The parish is in the diocese of Ferns, and is a rectory, forming part of the union of Ardcolme; the tithes amount to £37. 17. 4. In the R. C. divisions it is included in the union or district of Castlebridge, and has a chapel at Kilmacoe. About 30 children are educated in a private school. The ancient church, which stood near the shore, was washed away many years since; it is supposed that the sea has encroached nearly a quarter of a mile upon this coast within the last half century. There was an old castle at Curracloe, which was taken down a few years since.

MARHYN, MAURHIN, or MARHIR, a parish, in the barony of CORKAGUINEY, county of KERRY, and province of MUNSTER, 5½ miles (W. N. W.) from Dingle, on the southern shore of Smerwick harbour, on the western coast; containing 978 inhabitants. It comprises 5568 statute acres, as apportioned under the tithe act, of which a considerable portion is in tillage, and the remainder consists of coarse pasture and bog. Some of the inhabitants are employed in the fishery of the bay. The living is a vicarage, in the diocese of Ardferd and Aghadoe, episcopally united, in 1669, to the vicar-

age of Donquin, together constituting the union of Marhyn, in the patronage of Lord Ventry, in whom the rectory is inappropriate: the tithes amount to £75, payable in equal portions to the impropiator and the vicar; and the entire tithes of the benefice to £75. In the R. C. divisions the parish forms part of the union or district of Keel, or Terreter. About 100 children are taught in two private schools. The ruins of the church still remain in the burial-ground, which is generally used. On the hill of Ballyneanig is a druidical circle, and at a short distance to the south-east are two large upright stones; in the vicinity are the remains of a stone cell of great antiquity, also an old castle built by one of the Desmond family, afterwards the residence of the Moriarties; and on the destruction of the sand banks at Ballyneanig, some years since, vestiges of an ancient encampment were discovered.

MARKETHILL, a market and post-town, partly in the parish of MULLAGHBRACK, and partly in the district of KILCLUNEY, barony of LOWER FEWS, county of ARMAGH, and province of ULSTER, 5½ miles (E.) from Armagh, on the mail coach road to Newry, and 60 miles (N. by W.) from Dublin; containing 1043 inhabitants, and comprising 195 houses. It consists of one principal street, from which two others diverge, and is situated in the midst of a fertile country, the extensive demesne and splendid castle of Gosford, the property of Viscount Gosford, adding greatly to its beauty. Two miles to the south-west is the Vicar's Cairn, or Carricktole, commanding a most extensive and beautiful view. Dean Swift in his writings notices a favourite spot here, which he named Draper's Hill 3 it is now within Lord Gosford's demesne. This is a thriving town, having more than doubled its inhabitants and houses within the last ten years; it has an excellent market on Friday, and a fair on the third Friday in each month for cattle and pigs: petty sessions are held every Friday, and quarter sessions for the county, alternately with Ballybot, in a neat sessions-house. The staff of the Armagh militia is at this town; among their muniments is deposited the stand of colours taken by them from the French at Ballynamuck, in 1798. It is a constabulary police station; and here is a small prison, with separate cells for males and females. There are large meeting-houses for Presbyterians of the Synod of Ulster and the Associate Synod, and one for Wesleyan Methodists, also a national school and a dispensary.---See MULLAGHBRACK.

MARLFIELD, or ABBEY, a village, in the parish of INNISLONNAGH, barony of IFFA and OFFA EAST, county of TIPPERARY, and province of MUNSTER, 2 miles (W. S. W.) from Clonmel; containing 1123 inhabitants. It is situated near the river Suir, and is the property of J. Bagwell, Esq., whose elegant mansion stands in a well-planted demesne. Within the last twenty-five years it has become a respectable village; many of the inhabitants are employed in a very extensive distillery, conducted by Messrs. John Stein and Co.

MARLINSTOWN, a parish, in the barony of FERRAR, county of LOUTH, and province of LEINSTER, 1½ mile (S. E.) from Dunleer, on the coast road from Drogheda to Dundalk; containing 202 inhabitants. It comprises, according to the Ordnance survey, 758¾ statute acres, the greater portion of which is under tillage, and the remainder affords excellent pasture; the soil is fertile, the system of agriculture improved, and the lands

are all in a state of profitable cultivation. The surrounding scenery is pleasingly varied; and in the parish is Rokeby Hall, the property of Sir Richard Robinson, Bart., now in the occupation of the Count de Salis, a spacious mansion, situated in a well-planted demesne commanding some very interesting views; the house contains a fine collection of paintings by some of the old masters. The parish is in the diocese of Armagh; it is a vicarage, forming part of the union of Dunany; the rectory is inappropriate in — Hall, Esq. The tithes amount to £70. 9. 1., of which £40. 19. 2 is payable to the impropiator, and £29. 9. 11. to the vicar. About 60 children are taught in a private school.

MARMULLANE, or PASSAGE, a parish, in the barony of KERRYCDRIHY, county of CORK, and province of MUNSTER, on the western shore of the estuary of the Lee, opposite the Great Island; containing, with the greater part of the post-town of Passage-West (which is separately described), 1639 inhabitants. This parish is bounded on the west by the liberties of the city of Cork, and on the south by Monkstown; it comprises 534 statute acres, as apportioned under the tithe act, and valued at £937 per ann., which, with the exception of about 4 or 5 acres of woodland, are arable and pasture, generally good land, though light and rapidly absorbing moisture; good crops of corn are produced, though the land is principally devoted to dairy farms; agriculture is rapidly improving under the spirited exertions of J. Roberts, Esq., a large landed proprietor, who has introduced the Scottish system of husbandry and the most improved agricultural implements, at a great expense. The interesting character of the scenery, and the numerous beautiful views over the river and the adjacent islands, have rendered this parish very attractive for genteel families, whose pleasure grounds and demesnes occupy much of the land. Among the principal seats are Pembroke, that of T. Parsons Boland, Esq.; Ardmore, of J. Roberts, Esq.; Grove Hill, of J. C. Irvine, Esq.; Rockenham, of Noble Johnson, Esq.; Greenmount, of E. K. Percy, Esq.; Horse Head, of Samuel Lane, Esq., an elegant mansion in the Tudor style of architecture, situated amidst beautiful scenery; and the glebe-house, of the Rev. R. Lloyd; besides which there are numerous villas, cottages, &c, principally occupied during the summer months by merchants and other inhabitants of Cork. The living is a perpetual curacy, in the diocese of Cork, and in the patronage of the Dean and Chapter, to whom the rectory is appropriate: the tithes amount to £69, granted by the dean and chapter to the perpetual curate. The glebe comprises 8 acres; the glebe-house was built, in 1813, by aid of a gift of £450 and a loan of £50 from the late Board of First Fruits. The church, situated in the town of Passage, was a small edifice, built in 1684, but it was considerably enlarged in 1808, at the expense of the dean and chapter, aided by local contributions; it is, however, much too small, and is about to be replaced by one which will afford better accommodation to the increasing population. In the R. C. divisions the parish, with Monkstown and part of Carrigaline, forms the union or district of Passage: the chapel is a neat edifice, built in 1832. About 110 children are educated in the parochial schools and in a school in connection with the R. C. chapel; and in five private schools are about 113 children.

MARSHALSTOWN, a zparish, in the barony of CONDONS and CLONGIBBONS, county of CORK, and province of MUNSTER, 2½ miles (W. by S.) from Mitchelstown, on the road to Kildorrery; containing 2566 inhabitants. The parish comprises 6760 statute acres, as rated for the county cess, and valued at £4391 per ann.; it includes a large tract of bog. Limestone abounds and is burnt for manure, and the state of agriculture is slowly improving. The gentlemen's seats are Killee Castle, the residence of — Montgomery, Esq.;

and Castle Eugene, of E. O'Neill, Esq., M.D. Part of the Earl of Kingston's extensive demesne of Mitchelstown is also within its limits. The living is a vicarage, in the diocese of Cloyne, and in the patronage of the Bishop; the rectory is impropriate in John Nason, Esq. The tithes amount to £330 per ann., payable in equal portions to the impropiator and the vicar: there is a glebe of about 3 acres. In the R. C. divisions the parish forms part of the union or district of Mitchelstown, and has a chapel at Marshalstown. About 100 children are educated during the summer in two private schools. The ruins still remain of what are called "James's churches."

MARTIN'S (ST.).—See MAUL'S (ST.).

MARTRY, a parish, in the barony of LOWER NAVAN, county of MEATH, and province of LEINSTER, 5¼ miles (N. W.) from Navan, on the road to Kells, and on the river Blackwater; containing 1128 inhabitants. It comprises 3705 statute acres, as applotted under the tithe act, the land being of medium quality and nearly equally divided between tillage and pasture; and it includes a portion of a large bog, which extends into three of the adjoining parishes: there are several quarries of stone. Allantown, the seat of W. H. Waller, Esq., is a handsome mansion, situated in a well-planted demesne of about 700 plantation acres, including a deer-ark. In the demesne is Faughan hill, the summit of which being planted, forms a conspicuous object as seen from the south-east through a vista in the wood. The parish is in the diocese of Meath: the rectory formerly belonged to the priory of the Knights of St. John at Kilmainham, and in 1615 was granted in fee to Patrick Barnwall; it is now impropriate in Dominick Reilly, Esq.; the vicarage forms part of the union of Ardracran. The tithes amount to £178. 6. 8., of which £120 is payable to the impropiator, and the remainder to the vicar. In the R. C. divisions the parish forms part of the union or district of Ardracran, or Bohermean. A small school for females is supported by Mrs. Waller.

MARYBOROUGH, an incorporated market and post-town, (formerly a parliamentary borough), and a parish, in the barony of EAST MARYBOROUGH, QUEEN'S county, and province of LEINSTER, 10½ miles (W.) from Athy, and 40 (S. W.) from Dublin, on the road to Roscrea and Limerick; containing 5306 inhabitants, of which number, 3223 are in the town. This place derived its importance and its name from the erection of the ancient territory of Leix, by act of parliament of the 7<sup>th</sup> and 8<sup>th</sup> of Philip and Mary, into the Queen's county, of which it was constituted the county and assize town, and Was called Maryborough in honour of the queen. The town appears to have been selected for this purpose both from its central situation and its proximity to a strong fortress, which had been recently erected to

retain in obedience to the English crown this portion of the country, which had been reduced by the Earl of Sussex. In 1570, Queen Elizabeth granted to the inhabitants a charter of incorporation, which conferred upon them all the privileges enjoyed by those of Naas, Drogheda, and Dundalk, together with a market on Thursday; and in 1635, the corporation obtained from Chas. I. a grant of two fairs. On the breaking out of the war in 1641, this was one of the places held by the confederate Catholics; it was seized by Owen Roe O'Nial in 1646, but was subsequently retaken by Lord Castlehaven; and in 1650, the fortress was taken by the parliamentary troops under Cols. Reynolds and Hewson, by whom it was entirely demolished. The town, which is situated on a river tributary to the Barrow, contains 508 houses, irregularly built and of indifferent appearance 3 the streets are narrow and inconvenient, badly paved, and the inhabitants are indifferently supplied with water from want of pumps. There are barracks for a company of infantry, a handsome range of buildings. A considerable trade is carried on in flour, for the manufacture of which there are three mills, and in the neighbouring districts the woollen manufacture was formerly carried on to a very great extent. The market is on Thursday; and fairs are held on Jan. 1st, Feb. 24th, March 25th, May 12th, July 5th, Sept. 4th, Oct. 26th, and Dec. 12th, for cattle, horses, pigs, and pedlery. Under the charter of Elizabeth the corporation consisted of a burgomaster, two bailiffs, and an indefinite number of burgesses and freemen, assisted by a town-clerk, Serjeant-at-mace, and inferior officers. The burgomaster and bailiffs were to be annually elected on Michaelmas-day from the burgesses, by a majority of their number, by whom also vacancies in that body were filled up and freemen admitted only by favour. The burgomaster and bailiffs were by the charter compelled to take the oaths of office before the constable of the fort or castle of Maryborough, which office, though now a sinecure, is still retained; or, in his absence, before the burgesses and commons of the borough; the former is justice of the peace within the borough, and, with the two bailiffs, escheat or, clerk of the market, and coroner. The town-clerk is also ser-jeant-at-mace, billetmaster, and weigh-master, to which offices he is appointed by the burgomaster. By the charter the corporation continued to return two members to the Irish parliament till the Union, when the franchise was abolished. The borough court, which had jurisdiction to any amount, has been discontinued for more than 40 years; and in 1829 the members of the corporation hadso diminished in number, that no legal election of officers took place, although the townspeople took upon themselves to elect a burgomaster, bailiffs, and other corporate officers; and in 1830, one burgess and two freemen of the old corporation held a meeting, at which the former was elected burgomaster by the latter, who were also elected bailiffs by the former; the townspeople also elected the same number of officers, without any legal authority in either case. The civil business of the borough is transacted at the quarter sessions for the county, which are held here in April and October; the assizes for the county are also held here at the usual periods, and petty sessions weekly before the county magistrates. There is a neat and commodious court-house; part of the old

gaol adjoining it has been converted into offices for the county business, and it is proposed to fit up the remainder as a police barrack and a bridewell. The town is the head-quarters of the constabulary police of the county, for which it is the depot. The county gaol and house of correction was completed in 1830, and cost £18,500: it is a spacious and well-arranged edifice on the radiating plan, consisting of a central building of three stories, which contains the kitchen, the governor's apartments, with a board room, and a chapel for both Protestants and Catholics; and four radiating wings, each divided into two parts, thus forming eight wards, four for male criminal prisoners, two for male debtors, one for female criminal prisoners, and one for female debtors. Attached to each are day and work-rooms and airing-yards: there are also an infirmary, nine solitary cells and a tread wheel, used for raising water; the prison is heated by stoves. A school is opened in each ward, and the rules of prison discipline, according to the most improved system, are strictly observed. The District Lunatic Asylum for the King's and Queen's counties and those of Westmeath and Longford is established here; it was erected at an expense, including the purchase of land and furniture, of £24,172. The building stands in the middle of an enclosed area of 22a. 12r. 7p., handsomely laid out and planted for the recreation of the patients and the use of the establishment, and presents a front of hewn limestone, raised from quarries in the neighbourhood, extending 365 feet. It is composed of a central building, containing the governor's residence and other apartments connected with the management of the institution, and having the kitchen, laundry, baths and other out-offices in the rear. From the centre branch out the wings, containing corridors, sleeping-rooms, day-rooms, and working-halls; there are four corridors, &c, for each sex, all admirably constructed and of easy access for the purpose of superintendence. Water for culinary purposes is conveyed by pipes from a rivulet that passes through the enclosed area, and each corridor is furnished with an ample supply of the purest water from a never-failing spring which issues from a neighbouring limestone rock. The building, which is capable of accommodating from 150 to 160 patients, is now nearly full, and an enlargement of it is in contemplation: the average expense of each patient for the year 1836 was £16.12.7., on the gross expenditure, which is defrayed by the several counties in proportion to the number of patients sent hither from each. The county infirmary, situated near the lunatic asylum, and opened in 1808, consists of a large building of three stories, each traversed from end to end by a corridor communicating with eleven wards, capable of accommodating five patients each. The funds are derived from parliamentary grants, county presentments, (limited to £1400 per ann.) subscriptions and fines at petty sessions. The number of patients admitted in 1836 was 868; the expenditure, £990. The dispensary, connected with the infirmary, afforded relief to 8650 extern patients.

The parish, also called Borris, comprises 5465 statute acres of good land, of which about 200 acres adjoining the town were formerly a common, which was enclosed at the union, one-half being divided between Lord Castlecoote and Sir John Parnell, Bart., and the remainder distributed equally among the 13 freemen,

reserving a small rent for the widows of freemen, and since that period no freemen have been elected. The soil is fertile and the system of agriculture improved. A remarkable natural bank, called the Ridge, passes across the union for nearly six miles without interruption, and with a few small chasms near Tullamore, for nearly twenty-five miles, extending into King's county; it is in some parts not more than 100 feet wide at the base, and slopes gradually towards the summit, which is from 20 to 30 feet in breadth; it appears as if formed by the ebbing and flowing of water, and in some places separates the uplands from low coarse grounds, of which nature, in some places, the lands on both sides of it partake. A fine well, which is held in great veneration by the peasantry, issues from it near Woodville, about a mile from Maryborough. The principal seats in the vicinity are Shane House, the residence of Tho. Kemmis, Esq.; Lamberton Park, of the Hon. Justice Moore 5 Sheffield, of Major Cassan; Woodville, of F. Thompson, Esq.; the Heath House, of M. J. O'Reilly, Esq.; New Park, of the Rev. Thos. Harpur; Portrane, of W. Woodroffe, Esq.; Cremorgan, of L. Moore, Esq.; Broomfield, of Robt. Onions, Esq.; Ballyknock, of J. Cassan, Esq.; Rathleix House, of W. Clarke, Esq.; Rock View, of R. Graves, Esq.; and Millbrook, of H. P. Delaney, Esq. The living is a rectory, in the diocese of Leighlin, episcopally united, in 1721, to the rectory and vicarage of Kilcolemanbane and the vicarage of Straboe, and in the patronage of the Bishop. The tithes amount to £392. 6. 1¼.; the glebe, in the parish of Kilcolemanbane, comprises only one acre; and the gross value of the benefice is £667.16. 4½. The church, towards the erection of which the late Board of First Fruits gave £500, was built about the beginning of the present century, and the Ecclesiastical Commissioners are about to have it new roofed and thoroughly repaired. In the R. C. divisions the parish is the head of a union or district, comprising also the parishes of Straboe, Kilcolemanbane, Dysartenos, Killeny, Kilmurry, and Kilteale. The chapel in the town is a spacious and handsome edifice, not yet completed; on the outside of the front are busts representing the heads of the four evangelists. There are also chapels at the Heath and Ratheniska; and there is a convent of the Presentation order in the town, consisting of a superioress and 16 professed nuns, who devote themselves to the gratuitous education of poor girls, of whom an average number of 200 attends the school. The Wesleyans and Calvinists have places of worship in the town. The parochial school-house was built at an expense of £250, of which £150 was raised by subscription and £100 granted from the Lord-Lieutenant's school fund. About 600 children are taught in the parochial and in a national school; there are also six private schools, in which are about 100 children. A Temperance Society has been established very lately. The remains of the old church still exist; there is also an extensive and very old burial-ground on the ridge adjoining it, and several raths in various parts. The only remains of Maryborough castle are a portion of a bastion and the walls; some ruins of Castle Clonrear still exist. Maryborough gives the title of Baron, in the English peerage, to W. Wellesley Pole, next brother of Marquess Wellesley; this nobleman is the present constable of the fort and castle.

## MAR

MARY'S (ST.), or LADY'S ISLAND, a parish, in the barony of FORTH, county of WEXFORD, and province of LEINSTER,  $\frac{1}{2}$  a mile (S.) from Broadway, on the road to Carnsore Point; containing 239 inhabitants. On the subdivision of the territories acquired by Strongbow, it became the property of Rodolph, son of Milo de Lamporte (ancestor of the Lamberts of this county), who built a strong castle on the peninsula in Lough Tay, or Lady's Island lake, which is traditionally said to have been the object of several hostile attacks. Cromwell, immediately after his landing in the bay of Rosslare, in 1649, sent a party to reduce it, to which it at once surrendered. On this occasion a convent of Augustinian friars, which had been founded about 200 years before, was plundered, and the fraternity refusing to bear arms against their country, put to the sword. The remains of the fortress, of which all that was destructible by fire was consumed, consist principally of a square tower, supposed from its materials to be of more recent date than the original castle, which was built of compact rude granite from a small island in the lake. In the village, which consists of a few neat and comfortable cottages, fairs are held on Aug. 15th and Sept. 8th. The lake abounds with a variety of wild fowl, and was formerly frequented by a species of bittern, called the Proud Stork. It is an impropriate cure, in the diocese of Ferns, forming part of the union of St. Iberius: the rectory is impropriate in L.V. W. Richards, Esq., to whom the tithes, amounting to £30.15. 4½., are entirely payable, and who allows £2 per annum for the clerical duties. In the R. C. divisions it is part of the union or district of Lady's Island, comprising also the parishes of St. Iberius, Carne, St. Margaret's, and Tacumshane, and containing the chapels of Lady's Island and Faithie; the former is a large cruciform structure, rebuilt in 1807, and adjoining it is a national school, in which about 70 children are educated; the latter is in the parish of Tacumshane.

MARY'S (ST.), county of WEXFORD.—See NEW ROSS.

MARY'S DE FORE (ST.), or BEAT^E MARLE DE FORE, a parish, in the barony of DEMIFORE, county of WESTMEATH, and province of LEINSTER, 4 miles (E.) from Castlepollard, on the road to Kells; containing 1217 inhabitants. It comprises 1624½ statute acres of good land, mostly under tillage, though there is much bog: limestone is found here. On the north it is in part separated from Meath by Lough Bawn, which, though pent tip by high hills, is of considerable breadth; it is remarkable for having most water in summer; no stream emerges from it, and it abounds with large pike and eels. On the opposite side the parish reaches to Lough Lene, and the small Lough-a-Deel. Here is Glenidan, the residence of — Blandford, Esq. It is a curacy, in the diocese of Meath, forming part of the union of Rathgraff: the rectory is entirely appropriate to the vicars choral of Christ-Church, Dublin, to whom the tithes, amounting to £159. 14.7., are wholly payable. In the R. C. divisions it forms part of the union or district of Fore. There is a school at Glenidan, and another at Camberstown, the former aided by a bequest of the late Col. Monk; in these schools 98 boys and 50 girls are taught. Ruins of the mansion of Carrick exist; and there are several large raths in different parts of the parish.

## MAT

MASON ISLAND, in the parish of MOYRUS, barony of BALLYNAHINCH, county of GALWAY, and province of CONNAUGHT, 15 miles (S. E.) from Clifden: the population is returned with the parish. This island is situated upon the western coast, near the entrance to Ard bay, and contains 61 acres. Some distance from it are the Skird rocks, which lie halfway between the west end of Arranmore island and Slyne-head, 13 miles N.N.W. from the Arran lighthouse, and about two leagues from the mainland. They are the most remarkable on this part of the coast, and serve as a land-mark to point out the adjoining harbours; they are about one mile in length, N. E. and S. W., the most western being the highest and most remarkable. The principal rock is always above high water, and a shoal about two cables' length wide extends half a mile to the east of it.

MASSEREENE, a village, in the grange of MUCKAMORE, barony of Lower MASSEREENE, county of ANTRIM, and province of ULSTER, contiguous to the town of Antrim; containing 319 inhabitants. This place is situated on the Six-Mile-water, by which it is separated from Antrim; and though now only a small village, forming a suburb to that town, it is the head of, and gives name to, one of the largest and most fertile baronies in the county. In 1426, a priory for Franciscan friars was founded here by one of the O'Nial family, which, in 1621, was granted by Jas. I. to Sir Arthur Chichester, Baron of Belfast. The village contains 70 houses, and commands a fine view of the castle of Antrim, on the opposite side of the river. The whole western extremity of this district is washed by the waters of Lough Neagh, and comprises a large tract of fertile land in a very high state of cultivation, together with Massereene deer-park, which is enclosed with a stone wall five miles in circumference. Near the village, on the shore of the river, is a very copious chalybeate spring, strongly impregnated with iron, sulphur, muriate of soda, and fixed air, which has been found highly beneficial in chronic diseases; and on the shore of Lough Neagh is a lofty cliff, called Martin's bank, from which issue several saline springs, so powerfully impregnated as to deposite crystallised salt in large quantities, by the natural evaporation caused by the heat of the sun; no attempt has hitherto been made to establish any salt-works at this place, which does not appear to have attracted an adequate degree of attention. Massereene gives the title of Viscount to the family of Foster, of Antrim Castle.

MASSYTOWN, a village, in the parish of MACROOM, barony of WEST MUSKERRY, county of CORK, and province of MUNSTER, adjoining the town of Macroom, and containing 547 inhabitants. It contains about 70 small houses and is situated on the western bank of the river Sullane, which here propels large flour-mills. Monthly fairs for general farming stock and pedlery are held alternately in the village and town.

MATHEHY, or MATHEA, a parish, in the barony of BARRETTES, county of CORK, and province of MUNSTER, 8 miles (W.) from Cork, on the road to Tralee; containing 2156 inhabitants. It comprises 12,160 statute acres, of which 11,399 are apportioned under the tithe act, and valued at £6645 per annum. The surface is diversified, moderately well cultivated, and fertile, producing excellent crops. A new line of road has been opened through the parish. On the river Dripsey, which flows through it, are the extensive paper-mills



belonging to Messrs. Magnay and Co., affording employment to from 70 to 100 persons, in the manufacture of large quantities of paper for the English market; the buildings are of handsome appearance, and situated in a deep and well-wooded glen. There are also flour mills. It is a rectory and vicarage, in the diocese of Cloyne, forming part of the union and corps of the prebend of Inniscarra: the tithes amount to £513. 14. 3. The church having been in ruins for several years, the parishioners resort to that of Inniscarra, which has been recently rebuilt in a more central situation, for the general convenience of the union. In the R. C. divisions it forms part of the union or district of Inniscarra, and has a small chapel. There is a private school, in which about 160 children are instructed.

MATTHEW'S (ST.), county of CORK.—See TEMPLEBREADY.

MATTHEW'S (ST.), county of DUBLIN.—See RINGSEND.

MAUDLINTOWN, a parish, in the barony of FORTH, county of WEXFORD, and province of LEINSTER,  $\frac{3}{4}$  of a mile (S. by E.) from the court-house of Wexford: the population is returned with the parish of St. Michael's of Feagh. By an inquisition taken in the 8th of James I., it appears that there was an hospital for lepers here, governed by a master, keeper, or prior, who, with the brethren and sisters, had, in the 19th of Rich. II., acquired and appropriated to themselves and successors in perpetuity, contrary to the statute of mortmain, 120 acres of land in Maudlintown and Rochestown, with the tithes of the parish of Ballyvalloo, &c. The parish is situated on the western shore of the harbour of Wexford, and its south-eastern part forms a continuation of the suburb called "The Fairthe:" it comprises 1320 statute acres, as apportioned under the tithe act, partly under tillage, and partly occupied by the rugged tract of the trap formation, called the White Rocks. The brewery and malting-house of Mr. Philip Whitty are in this suburb; and within the limits of the parish is Rockland Hall, the seat of W. Talbot, Esq. (father of the Countess of Shrewsbury), situated near the shore of the harbour, of which and of the bay it commands an extensive view. For civil purposes this parish has merged into that of St. Peter's, Wexford. It is a rectory, in the diocese of Ferns, forming part of the union of St. Patrick's, Wexford: the tithes amount to £90. 7.  $3\frac{1}{2}$ . In the R. C. divisions it is part of the union or district of Wexford. The ruins of the old church, dedicated to St. Maud, still exist.

MAUL'S (ST.), a parish, within the liberties of the city of KILKENNY, county of KILKENNY, and province of LEINSTER: containing 1335 inhabitants, and comprising 309 statute acres. It is a rectory and vicarage, in the diocese of Ossory, entirely appropriate to the see: the tithes amount to £50, payable to the Ecclesiastical Commissioners. In the R. C. divisions it forms part of the union or district of St. Canice.

MAYNE, or MOYNE, a parish, in the barony of FASSADINING, county of KILKENNY, and province of LEINSTER, 4 miles (N. W.) from Kilkenny, on the river Dinan; containing 633 inhabitants, and comprising 1636 statute acres. At Conahy is a quarry of flag stone, of which some of the strata are thin and used for roofing, but the stone is more generally used for hearths and

flooring. Here is a station of the constabulary police. Jenkinstown, the handsome seat of G. Bryan, Esq., is situated in a highly cultivated tract of country near the river Nore: the demesne, which contains about 300 plantation acres, is finely wooded. The living is a rectory, in the diocese of Ossory, partly inappropriate in the corporation of Kilkenny, but chiefly forming the corps of the prebend of Mayne in the cathedral of St. Canice, Kilkenny, and in the patronage of the Bishop: the tithes amount to £104, of which £13. 16. 11. is payable to the impropiators, and the remainder to the rector; and there is a glebe of 95 acres near the ruins of the old church. In the R. C. divisions the parish forms part of the union or district of Conahy, comprising also parts of the parishes of Kilmacar, Coolcraheen, and Odogh, and three detached townlands of Burnchurch.. A new R. C. chapel, a commodious edifice, is now being erected near Jenkinstown; at which place is a school under the patronage of Major Bryan, held in a neat building erected by the Major at an expense of £300.

MAYNE, county of LOUTH.—See MAINE.

MAYNE, a parish, in the barony of DEMIFORE, county of WESTMEATH, and province of LEINSTER, 3 miles (N. W.) from Castle-Pollard, on the road to Granard; containing 2366 inhabitants. A religious establishment is said to have been founded here by St. Fechan of Fore. The parish is bounded on the south by Lough Derveragh, and on the west by a vast tract of bog, through which the river Inny takes its course: it comprises  $5669\frac{1}{4}$  statute acres of tolerably good land, which is chiefly under an improving system of tillage. The surface is finely varied; and there are quarries of both black and grey limestone. From the village of Coole, roads extend across the bog and river, by a float or ferry. Fairs are held at Coole on May 20th and Nov. 20th. The principal seats are Pakenham Hall, the residence of the Earl of Longford; Coolure, of the Hon. Admiral Sir T. Pakenham; Turbotstown, of Gerald Cease, Esq.; Lakeview, of W. Smyth, Esq.; and Gaulstown, of Hubert De Bourgh, Esq. The parish is in the diocese of Meath; the rectory is inappropriate in the Marquess of Westmeath; the vicarage forms part of the union of Rathgraff; and there is a perpetual curacy, in the gift of the Vicar. The tithes amount to £204. 18.  $5\frac{1}{2}$ ., of which £91. 1. 7. is paid to the impropiator, and the remainder to the vicar, out of which the latter pays £55. 7. 8. to the perpetual curate, who also receives £6. 6., the value of 3 acres of glebe, and £37 from the trustees of Primate Boulter's fund. The glebe-house was built in 1812, by aid of a gift of £450 and a loan of £50 from the late Board of First Fruits. The church is a neat building, in excellent repair, erected in 1806, by aid of a gift of £500 from the same Board. In the R. C. divisions the parish is the head of a union or district, also called Turbotstown, comprising this parish and that of Faughley, or Faughanstown, in each of which is a chapel. The parochial schools are aided by annual grants from the Pakenham family, and Lord Longford has given a house and an acre of land; a school at Turbotstown is chiefly supported by the Dease family: in these schools about 126 children are taught. There are also two private schools, in which are about 86 children; and a Sunday school. A small well in a bog is resorted to by great numbers of the

peasantry: and there are remains of an old castle at Williamstown. On the lands of Mayne stand the ruins of the ancient church.

MAYNOOTH, or LARAGHBRYAN, a market and post-town, and a parish, in the barony of NORTH SALT, county of KILDARE, and province of LEINSTER, 11 miles (N. by E.) from Naas, and 11¼ (W.) from Dublin; containing 2622 inhabitants, of which number, 2053 are in the town. This place obtained its ancient celebrity from having been at a very early period one of the principal seats of the Kildare branch of the Fitzgerald family, of whom John, the sixth Earl of Kildare, erected a magnificent castle here in 1426. Earl Gerald Fitzgerald, who died in 1513, founded a college adjoining the town for a provost, vice-provost, five priests, two clerks, and three choristers, which received the especial confirmation of William, Archbishop of Dublin, in 1568; the Earl also rebuilt the church of St. Mary, at this place. During the insurrection of Lord Thomas Fitzgerald in the reign of Hen. VIII., the castle was besieged by a considerable force under Sir Wm. Brereton, by whom it was taken through the treachery of that nobleman's foster brother, after a fortnight's defence. In the reign of Edw. VI. it was, with the other estates of that nobleman, which had been confiscated in the former reign, restored to Gerald, the eleventh Earl, soon after his marriage with the daughter of Sir Anthony Browne. In the reign of Chas. II. it obtained the grant of a market and two fairs; and in the last century the town was entirely rebuilt by its noble proprietor, the late Duke of Leinster. It is situated on a small stream called the Lyll water, which falls into the river Liffey at Leixlip Castle, about four miles distant; on the great north western road from Dublin to Galway, and in the centre of a rich grazing district, skirted on the east by the luxuriant plantations of the Carton and Castletown demesnes. The town consists of one principal street, at one extremity of which is the avenue leading to Carton, the magnificent seat of the present Duke of Leinster, and at the other the Royal College of St. Patrick, the area in front of which is ornamented on one side by the ivy-mantled tower of the parish church, and on the other by the stately ruins of the ancient castle. Although the situation is on a leading thoroughfare, the town is placed between the stages and consequently derives no benefit from it; and the only advantage resulting from the Royal Canal, which passes close to it, is the supply of coal for the inhabitants. The patent for the market is still in force, but no market is held; there are fairs on the 4th of May, Sept. 19th, and Oct. 9th, for cattle, sheep, and pigs. A constabulary police station has been established here; and the Christmas and Midsummer quarter sessions for the eastern division of the county are held in a neat court-house.

In 1795, an act was passed by the Irish parliament to remove the difficulty of procuring suitable education for young men intended for the Roman Catholic ministry, which had arisen from the entire suspension of all intercourse with their former places of study, in consequence of the breaking out of the late continental war. The trustees appointed under that act fixed upon Maynooth as the most eligible spot for the erection of a college, as well on account of its retirement, as of the liberal offer of the late Duke of Leinster of a house and 54 acres of land adjoining the town, on a lease of lives

renewable for ever, at the annual rent of £72. In October, 1795, the college was opened for the reception of 50 students, and the Rev. Dr. Hussey appointed first president; the progress of the establishment was at first very slow, for want of sufficient accommodation, but in a few years the number of students was increased to 70, and soon after to 200. With a view of rendering the institution, which originally was intended exclusively for the education of the Roman Catholic clergy, more extensively useful, the trustees appropriated a portion of the additional buildings to the reception of lay students; but the different mode of discipline for the two establishments being found, after a few years, to make the latter an inconvenient appendage, it was discontinued in 1817, and that part of the building was assigned to an additional number of clerical students. Considerable additions have since been made to the buildings, and they are now capable of accommodating 450 students; which number, though much less than required for the Roman Catholic population of the kingdom, is still much greater than the funds at the disposal of the trustees will enable them to support and educate free of all expense. The college is principally supported by parliamentary grants, which for the first 21 years averaged £8000 per annum, and since that time have been £8928. Several donations and bequests have also been made for its support by private individuals, of whom the late Lord Dunboyne, formerly Roman Catholic Bishop of Cork, and who afterwards conformed to the Established Church of England, bequeathed the whole of his property to the trustees of this college for its further support; this bequest was afterwards a subject of litigation, but the suit was compromised, agreeably to the act of 1808, by the annual payment of £500 to the college. Thirty burses have been founded in the college, of which six, of £30 perann. each, were instituted by the late Dr. O'Sullivan; and others are temporarily established by the Roman Catholic bishops, to provide for the wants of their respective dioceses. The late Mr. Keenan also bequeathed £1000 for the foundation of a professorship of the Irish language. The parliamentary grants and private endowments being still inadequate to the gratuitous maintenance and education of so large a number of students, several are admitted as pensioners, paying for their entire board at the rate of £21 per annum, and also as half-pensioners, paying only half that annual sum; each free student pays also an entrance fee of eight guineas, and each pensioner four guineas, which several payments make up the deficiency. The number of free students is 250, of which the provinces of Armagh and Cashel send 75, and those of Dublin and Tuam 50, each, who are appointed by the Roman Catholic bishops, at yearly meetings of all young men in their respective dioceses who are intended for the ministry, and after due examination send such as are the best qualified to the college, where they are admissible at 17 years of age. This establishment, which is designated the Royal College of St. Patrick, Maynooth, is under the superintendence of seven visitors, of whom the lord-chancellor, the chief justices of the King's Bench and Common Pleas, and the chief baron of the Exchequer, are visitors *ex officio*; the other three, at present the Earl of Fingall, and the R. C. Archbishops of Armagh and Dublin, are elected by the trustees: also a board of seventeen trustees, a

president, vice-president, dean, junior dean, and bursar; and the literary departments are entrusted to a first, second, and third professor of dogmatical and moral Theology, a professor of Sacred Scripture and Hebrew, a professor of Natural Philosophy; a professor of Logic, Metaphysics and Ethics; a professor of Rhetoric and the Belles Lettres; a professor of Greek and Latin; a professor of English Rhetoric, and French; and a professor of Irish. The executive branch is confided to the president and the vice-president, who, in the absence of the president, has the entire inspection of the whole institution, assisted by the dean and junior dean, whose office is similar to that of the proctors in the English colleges; these officers, together with the three divinity professors, the professor of Sacred Scripture, and the prefect of the Dunboyne establishment, form the council, which is assembled by the president. The professors are elected by the trustees, after due examination by the council, who separately give their suffrages in writing to the president, by whom they are sealed in presence of the council and delivered to the trustees at their next meeting. The senior students, who are those on the Dunboyne foundation, are limited to 20, to be taken from the four provinces in the same ratio as the free students generally; they are appointed by the president and council, with a view to their becoming professors in the college, or holding important situations in the church; they receive each £60 per annum from the bequest of Lord Dunboyne, augmented by £646 per annum from parliament. The students wear gowns and caps both within and without the college. The buildings form three sides of a quadrangle, comprising various lecture-rooms, a refectory, library, and a chapel, with apartments for the president, masters, and professors. The library contains about 10,000 volumes, to which a considerable addition has been recently made by the late Dr. Boylan, formerly professor of the English and French languages in this college, and afterwards superior of the Irish college in Rome.

The parish comprises 7740 statute acres, as apportioned under the tithe act; the soil is in general a stiff clay, and very productive; a considerable portion of the land is in pasture for fattening stock for the Dublin market, and for exportation. Carton, the seat of the Duke of Leinster, situated about a mile from the town, is a spacious and magnificent structure, consisting of a centre with a handsome portico supporting a pediment, in the tympanum of which are the family arms, and connected with wings by an elegant corridor on each side; the interior contains many noble apartments, and in addition to numerous family portraits, a collection of paintings by the first artists. The park, which is very extensive, is beautifully diversified with scenery of graceful and pleasing character; in one part of it is a stately pillar, and in another a tower, from which a fine view is obtained of the surrounding country. The living is a vicarage, in the diocese of Dublin; the rectory constitutes the corps of the prebend of Maynooth in the cathedral church of St. Patrick, Dublin; both are in the patronage of the Duke of Leinster. The prebend was instituted by Archbishop Luke, in 1384, at the request of Maurice Fitzgerald, Lord of Ophaly, reserving to himself and his heirs the right of presentation. The gross income of the prebend is £55. 7. 8. per ann.;

the tithes, amounting to £369. 4. 7½., are paid to the vicar. The church is an ancient structure, supposed to have been originally built by Gerald, Earl of Kildare, as an appendage to the college founded by him in 1516; it was thoroughly repaired and modernised in 1774 by the late Duke of Leinster; the massive square tower of the ancient church still retains its original character. In the R. C. divisions the parish forms the head of the union or district called Maynooth and Leixlip, comprising those two parishes and that of Taghadoe, in each of which is a chapel; that of Maynooth is a very plain building, but a new chapel on a larger scale has been commenced, which, when completed, will be a handsome structure. A dispensary is entirely supported by the Duke of Leinster. In the vicinity are the ruins of the old church of Laraghbryan.

MAYO (County of), a maritime county of the province of CONNAUGHT, • bounded on the east by the counties of Sligo and Roscommon, on the north and west by the Atlantic Ocean, and on the south by the county of Galway. It extends from 53° 28' to 54° 21' (N. Lat.), and from 8° 25' to 10° 5' (W. Lon.); and comprises an area, according to the Ordnance survey, of 1,355,048 statute acres, of which 871,984 are cultivated land, 425,124 are unprofitable mountain and bog, and 57,940 are under water. The population, in 1821, amounted to 293,112; and in 1831, to 367,956.

At the period when Ptolemy wrote, the *Nectnctce* were the inhabitants of the whole of the county, with the exception of a small portion of its southern extremity, into which the *Auterii*, who were settled in the north-west of Galway, had penetrated. The city of *Nagnato*, together with the rivers Ravius and Libnius, is supposed by some to have been in this county, but others fix its site in the adjoining county of Sligo. M. Vaugondy's map of ancient Connaught, published by Mac Geoghegan, furnishes the following names of the territories which composed it, and of their respective baronies; Irrosdomnion, being the barony of Erris; Calrigiamuighe-murisk-in-Amalgaid, and Hy-Fiachra-Aidhne, Tyrawley; Coranne, Gallen; Con-macne-Quiltola, Clanmorris and Kilmain; Kierrige de Lough Nairn, Costello; Hymalia or Umaille, Murrisk. In Speed's Theatre of Great Britain, published in 1676, the names of the territories, which appear to be taken from those of the ruling sept, commencing from the most northern, are Arras Dondennell, O'Dondey, O' Mac Philben, Mac William Burck, Carew Mac Ville Uterhday, O'Males, Mac Jordan, baron of Exeter, near which territory is noted the forest of Kel-lelon, and the barony of Akill, being the only baronial division mentioned. In the brief description annexed to the map it is stated "that Mayo, in the Roman Provincial called Magee, is replenished both with pleasure and fertility, abundantly rich in cattle, deer, hawks, and plenty of honey." O'Connor's map of Ireland, which professes to give the names and locations of the settlers at the commencement of the 17th century, mentions only the names of Mac William Burke, Jordan, Mac Philip, Mac Costello or Nangle, Dillon, and Fitzmorris.

The ancient chronicles state that at the commencement of the 4th century the whole of Connaught was taken from the Firdomnians, a branch of the Firbolgs, who had held it till that time under the Milesians. The remote situation of the county has prevented it from.

being much noticed in the annals of the different revolutions which have since occurred. Shortly after the English invasion, De Courcy entered the province; but it does not appear that he penetrated far westward, having been driven out after a severe defeat by Cornelius Mommoigi and Donald O'Brien, king of Limerick. Roderic O'Connor, the last of the independent sovereigns of Ireland, died in the monastery of Cong, on the verge of this county, in 1198; after which its history presents a blank until, in consequence of the assassination of William de Burgo, third Earl of Ulster, to whose ancestor, Hubert de Burgo, the greater part of the province, including this county, had been granted by King John, Edmond de Albanach or the Scot, one of his kinsmen, ancestor to the earls of Mayo, renounced his allegiance to the English government, threw off the English dress, adopted the language and apparel of the native Irish, and assumed the title of Mac William Oughter, or "the further" to distinguish himself from another member of the family who had acted in the same manner in the more southern regions of the province, and had called himself Mac William Eigher, or "the nearer." The county remained in an unsettled state, nearly independent of British rule, until the time of Elizabeth, in the eleventh year of whose reign the whole province, which had hitherto been divided into the two counties of Connaught and Roscommon, was made shire ground, and the boundaries and subdivisions of this portion of it were defined, at which time it took its present name from the village and monastery of Maio, situated on a river which falls into Lough Carra. The Mac Williams still continued to exert a powerful control, for the annals of the town of Galway inform us that, in consequence of the disturbed state of the country in the neighbourhood of that town, numbers of Galway people took refuge with Mac William Oughter in Mayo, and were the founders of the several respectable families of Galway name which still hold large estates there. When Sir Henry Sidney, lord-deputy, visited Galway in 1575, several of the Galway exiles returned and applied to him for protection; and Mac William Oughter himself submitted by oath and indenture. This Mac William was father to the celebrated Grace O'Malley, better known in the romantic history of the times by the name of Grana Uile: she, however, was so far from being led to submission by her father's example, that it was deemed necessary to send a body of troops to storm her castle of Carrick a-Uile, near Newport; but so spirited was the defence made by this singular woman, that the assailants, instead of accomplishing the object of their expedition, narrowly escaped being taken prisoners, which, would have been inevitably attended with loss of life. In 1586, the province was again visited, for the purpose of confirming it in the habits of English law, by Sir Richard Bingham, who held a session at Done-mony, in this county. One only of the de Burgos, Thomas Roe, held out on this occasion against the royal authority, in a castle in one of the islands in Lough Mask, within sight of the governor. The under-sheriff, who was sent to reduce him to obedience, was wounded in the attempt, as was Thomas Roe himself, who died of his wounds. Two others of the de Burgos were afterwards executed for sedition and for conspiring against Bingham's life. The composition then agreed upon by the people was 10s. per annum for every quarter of land

containing 120 acres. According to the return of a jury on this occasion, the county comprised 1448 quarters, whereof 248 were exempted; the rest paid £600 per annum and contributed 200 foot and 40 horse for general hostings within the province, at their own expense, when required, and 50 foot and 15 horse for general service throughout Ireland. Before Sir Richard quitted the country, he had taken all the de Burgos into protection by an order from the government, but, on his going to Dublin, they were instigated, through the promise of assistance from the Scotch, to revolt again, on which he proceeded to Ballinrobe, where, having uselessly spent several days in endeavouring to bring them back to their duty, he hanged their hostages, marched to Ballintubber, and sent out his kerne and foot-soldiers into the woods and mountains with such success, that he forced them all to submit in a few weeks, and drove away a booty of between 4000 and 5000 head of cattle, after which he defeated a body of 2000 Scots that had landed near Sligo to give them assistance. A third journey was made into Connaught in 1589, by Sir Wm. Fitzwilliams, lord-deputy, who then received the submissions of O'Flaherty, William the blind Abbot, and others of Mayo and Tyrconnell.

Although the county was visited with a large share of the confiscations consequent on the termination of the war of 1641, and on the restoration of the Stuart family, no remarkable event connected with that period occurred within its limits; neither was it internally agitated by the military movements in the subsequent war between the rival kings in 1688, and its political aspect presents a perfect blank until the year 1798, when its tranquillity, which had remained undisturbed during the dreadful internal struggle that convulsed the north-eastern and south-eastern extremities of the island in the earlier part of that year, was broken by the unexpected appearance of a small French squadron on its northern coast, which landed near Killala a force of about 1100 men under General Humbert. The town, which was nearly defenceless, was taken after a trifling resistance; the bishop of Killala, with his family, was made prisoner; arms were distributed to all the country people who chose to accept them; and the invading army, thus reinforced by a numerous but disorderly body of auxiliaries, proceeded to Ballina, whence the garrison fled on its approach. It thence advanced to Castlebar through mountain defiles deemed impassable, and therefore left unguarded: here it was opposed by General Lake with 6000 men, but, after a very short resistance, the British army gave way on all sides, and left the enemy completely masters of the country. Thence the French general proceeded by Foxford and Collooney, where his advance was checked for a short time by the gallantry of a small detachment under Col. Vereker, and marched by Dromahaire and Manor-Hamilton in Leitrim, till, having crossed the Shannon at Ballintra, his further progress was prevented by the main army of the British under the Marquess Cornwallis, to whom he surrendered, after a short resistance, at Ballinamuck. Castlebar, when evacuated by the French, was re-occupied by the British troops, who defended it successfully against an attack of a body of 2000 insurgents. Killala, which was still possessed by the latter under the command of a few French officers, was then attacked and taken by storm, with the loss of

between 400 and 500 of its defenders, after having been 30 days in their possession. This scene of blood terminated by a court-martial, by which several of those most forward in having had recourse to French assistance were consigned to military execution. The year 1820 was marked by very serious disturbances in this and the neighbouring county of Galway, arising from abuses in the levying of taxes, and county and parish rates: the insurgents took the name of Ribbonmen, and kept the country in alarm for some time by their nocturnal depredations, but were finally suppressed by the power of the law. Two years afterwards it suffered from famine, owing to a failure of the potatoe crop; but the horrors of so dreadful a visitation were much relieved by the prompt and liberal contributions which were forwarded on the first intimation of the extent of the calamity from every part of England, through a committee sitting in London.

This county is partly in the dioceses of Elphin and Achonry, but chiefly in those of Killala and Tuam. For purposes of civil jurisdiction it is divided into the baronies of Burrishoole, Carra, Clanmorris, Costello, Erris, Gallen, Kilmain, Murrisk, and Tyrawley. It contains the incorporated market and assize town of Castlebar; the market and post-towns of Ballina, Ballinrobe, Crossmolina, Clare, Foxford, Ballaghadireen, Swinford, and Newport-Pratt; the sea-port, market and post-towns of Westport and Killala; the small sea-port of Bellmullet; and the post-towns of Cong, Hollymount, and Ballyglass: the largest villages are those of Baal or Ballagh, Ballycastle, Rathlacken (each of which has a penny post), Minola, and Shrule. It sent four members to the Irish parliament, two for the county, and two for the borough of Castlebar; but since the Union its sole representatives in the Imperial parliament have been the two members returned for the county at large. The county constituency consists of 301 £50, 277 £20, and 747 £10 freeholders and leaseholders; and 15 £50 and 10 £20 rent-chargers; making a total of 1350 registered voters. The election takes place at Castlebar. It is included in the Connaught circuit; the assizes and general quarter-sessions are held at Castlebar, where the county prison and court-house are situated; quarter-sessions are also held at Ballinrobe, Westport, Clare, and Ballina, each of which towns has a court-house and bridewell. The local government is vested in a lieutenant, a vice-lieutenant, 32 deputy-lieutenants, and 124 magistrates; besides whom are the usual county officers, including four coroners. There are 46 constabulary police stations, having in the whole a force of a chief and sub-inspector, a paymaster, 9 chief and 42 subordinate constables, and 208 men, with 13 horses. Under the new arrangements of the constabulary police act, the residence of the chief inspector, and the headquarters of the police force of Connaught, are at Ballinrobe, and occupy the cavalry barrack there, in which all the young men and horses for the service of the province are to be trained. Along the coast there are 18 coast-guard stations, 6 in the district of Westport, having a force of 6 officers and 52 men; 6 in that of Bellmullet, with 3 officers and 37 men; and 6 in the district of Killala, with 6 officers and 50 men: each district is under the control of a resident inspecting commander. The county infirmary, at Castlebar, is supported by a government grant of £100

and by Grand Jury presentments of £500 per annum. The district lunatic asylum is at Ballinasloe, and there are dispensaries at Westport, Galway, Ballyhaunis, Cong, Erris, Ballina, Gallen, Carra, and Burrishoole, maintained by subscriptions and Grand Jury presentments in equal portions. The amount of Grand Jury presentments, for 1835, was £37, 051. 14. 7¼, of which £6025. 3. 2¼. was for the repairs of roads, bridges, &c. 5 £9457. 9. 6½. for the public buildings, charities, officers' salaries, and incidents; £5565. 7. 9. for the police, and £6003. 14. 1½. for repayment of advances made by Government. In the military arrangements the county is included in the western district, and contains seven barrack stations, two for artillery and infantry at Castlebar, one for infantry at Ballaghadireen, two for cavalry and infantry at Ballinrobe, and one for infantry at each of the towns of Westport and Foxford, affording in the whole accommodation for 52 officers and 1104 non-commissioned officers and men, with 99 horses.

The surface of the county varies extremely, from the bleak and rugged mountain to the fertile plain. The baronies to the east of the lakes, and part of Tyrawley, are champaign and productive. In the flat country bordering on Loughs Mask and Carra there are many miles of rocky ground which at a distance appears like an immense sheet of white stone, but on a nearer approach is found to consist of layers of projecting rock in parallel lines, rising from one to three feet above the surface, like flag-stones pitched in the ground upon their edges, and all, however varying in shape, size, or relative distance, having the same direction: fissures of great depth are found in some of their narrowest interstices. The northern part of Tyrawley barony is level and adorned with numerous villas and country seats. In travelling south from Kilcummin head the land by degrees swells into hills, the tops of which are covered with heath, while the sides and valleys are green and remarkably fertile: these hills gradually change their character to that of the bleak and barren mountain which stretches in a continuous tract sixty miles long and seven miles broad, from Erris in the west to the Ox mountains of Sligo, in the contrary direction. In this range no variety meets the eye from Nepnin to Westport, except in the glen of Bohedon and the extensive woods that sweep along the windings of the Colnabinna river, the banks of which are fringed with verdure of exquisite hue. The western part of the county is overspread with an immense mass of mountain and bog, very difficult of access: the central parts of this wild country are occupied by a range of lofty mountains, commencing at Nephin and extending in a north-western direction to Knocklettercuss, and in a western to Achill island: this great mountain chain divides the country into two parts; that between its western base and the sea is covered with bog, as is also the greater part of the eastern division; besides which all the gentle acclivities and mountain summits are covered with a thin stratum of black bog. No arable ground occurs in these districts except in the narrow valleys of the rivers and in irregular patches along the shore. There is another range of mountain commencing at Dunfeeny bay and stretching along the northern coast to Broad haven, beyond which the peninsula of the Mullet is flat and capable of cultivation, except

where covered with sand. The northern coast is particularly wild, and the rocky cliffs which extend along its whole length are generally perpendicular, and in some parts the surface of the land at top overhangs the sea; their average height is 400 feet. In many places the edge of the cliff is the highest point of the land, so that the water which falls from the surface within 20 yards from the hrow flows southerly from the sea. Along the high bold coast to the west, as far as the Stags of Broadhaven, are caverns extending a great way under the surface, and vaulted overhead with immense flags. One of the most remarkable of these is nearly opposite the Stags, near Dunkechan; it extends several hundred yards under the land, is roofed with stone, and wide enough to admit several boats to enter abreast, which may be done in calm weather. But the greatest natural curiosities of this county are the caves of Cong, on the confines of the county of Galway, through which the superfluous waters of Lough Mask take their subterraneous course to Lough Corrib. Nephin, 2640 feet in height, is, in magnitude and form, extremely grand, its summit being generally enveloped in clouds: it is situated at the extremity of an immense bog, in the centre of which is Lough Conn, and is separated from the rest of the great chain by the deep glen of Kilnabreena. Its form, when viewed from the south or east, is conical, the sides steep, frequently rocky and rugged, but the summit rounded and covered with alpine plants. The regularity of its northern face is interrupted by a deep ravine, the precipitous sides of which disclose the internal structure of the mountain. From the western side of the glen of Kilnabreena rises the mountain of Berreencurragh, 2290 feet high, similar to Nephin, but more irregular and rugged. Nephin Beg, another mountain in the same range, and of similar formation, is but 1846 feet high. The mountains which form the western part of the great chain are also more rugged and have peaked summits, particularly Maam, Thomoish, and Croughletta. The ridge of the Barnagee mountains lies south of Nephin: their northern side is extremely steep and abrupt. Three passes, about two miles distant from each other, lead through them to the plain country in the south; the central and most important of these is called the pass of Barnagee. Through it the French force penetrated unexpectedly in 1798, in its march from Ballina, in consequence of which the king's troops were taken by surprise at Castlebar and routed. The other passes are that of Mosbrook, near Lough Conn, and Glán Island on the side of Westport. The summit of the central pass, which is a very long and steep hill, commands a fine view of Castlebar and the adjoining plain, with Croagh Patrick rising in the distance. The whole of the district south of the valley from Lough Conn to Newport, except the space occupied by the mountains of Barnagee, is thickly interspersed with hills of different forms; those lying between Lough Conn and Loughs Carra and Mask stretching in accordance with the line between the former and latter lakes; those proceeding to Clew bay taking their direction to the sea. The remarkable peak of Croagh Patrick, or the Reek, rises from the southern shore of Clew bay to an elevation of 2530 feet, embracing from its summit a magnificent prospect of the neighbouring bays and islands, with the amphitheatre of Erris, Burishoole and Connemara: this mountain maybe divided

into two parts; the base, composed of a group of undulating flat-topped hills rising to a considerable height; and the Reek, which towers above them in the form of a cone. The romantic fables of the country have fixed on this as the spot from which St. Patrick drove all the venomous reptiles of the island into the sea: it is still a favourite place for devotional rites. The southern part of the barony of Murrisk rises into steep mountains, of which Muilrea, the highest in Connaught, has an elevation of 2733 feet.

The lakes are numerous, and several are of large size: the principal lie in a direction north and south from the borders of Galway to Killala. A small part of the northern portion of Lough Corrib is considered as belonging to the county: this lake is navigable, unless in very dry seasons, for boats of from 10 to 20 tons to its most northern extremity at Cong, a distance of about 30 miles from the sea. A narrow isthmus of high and rocky land, about two miles across, here separates it from Lough Mask. This latter lake is 10 miles long by 4 broad, with two arms about a mile distant from each other, stretching into Joyces' country, the larger projecting four miles, the lesser three: the lake is navigable up the Ballinrobe river, within 1½ mile of Ballinrobe town. The gillaroo trout, which is remarkable as having a gizzard larger than that of a turkey, but never any roe, is found in it: both red and white trout are also taken. The water of Lough Mask is 36 feet above the summer level of Lough Corrib and the former pours the whole of its redundant waters into Lough Corrib, through numerous subterraneous caverns, beneath the isthmus above noticed: from these caverns the water emerges in numerous fountains near the village of Cong, whence it flows in a rapid stream, turning several powerful mills, until it mingles with the waters of the lower lake. Lough Carra is a very picturesque sheet of water, seven miles long by three broad, studded with woody peninsulas and islands: this lake assumes an appearance not observable in other collections of fresh water, its colour being greenish while that of others is invariably blue; a peculiarity attributable to the shallowness of its water, which covers a bed of pale yellowish marl. Lough Dan, the next in order, is much smaller than any of the others in the range: it is also called Castlebar lake, because its eastern extremity is close to the town of that name. Lough Conn is a fine piece of water, fifteen miles long by five broad, interspersed with islands on which are ruins of castles and of monasteries, and having its borders fringed with woods and ornamented with mansions and villas: it communicates with the towns of Foxford and Crossmolina, and stretches within two miles of Ballina, and ten of Killala. At the south-eastern extremity of Lough Conn is Lough Cullen, sometimes called the Lower Conn: it is separated from the lake of that name by a narrow strait, over which a bridge named Pontoon bridge was built, on the formation of the new mail line to Sligo. An extraordinary phenomenon is visible here in the alternate ebbing and flowing of these lakes: the water is seen sometimes rushing with great force through the channel beneath Pontoon bridge into Lough Cullen, while at others it runs with equal force from this lake into Lough Conn, and this is often observable when the waters of the upper lake are much swollen by floods from the mountains, while the lower lake, or Lough Cullen, is the

natural outlet of the whole of this immense volume of water. The shores of both lakes being composed in many places of a fine red sand, the line of high water mark can be distinctly traced several inches above the water, and then in the space of an hour, without any apparent cause, the water rises again to the higher level in the one lake, while it is low water in the other: numerous unsatisfactory conjectures have been stated relative to this extraordinary fact. Besides the lakes now mentioned there are many others; the principal are Upper and Lower Lough Aile, Lough Urlor, Lough Samore, Lough Skye, Beltra Lake, Kerramore Lake, and other smaller lakes near Foxford, Manilla, Ballinrobe, Shrul, Annagh, Ballyhaunis, Ballagh, and Kinturk. In this county, like that of Galway, there are numerous turloughs, which in winter and wet seasons cover large tracts of land, and at other times afford excellent pasture.

The coast is indented by numerous bays. The mouth of the Moy forms its north-eastern extremity: this river is inaccessible to large vessels on account of its bar, on which there is but three feet of water. Killala bay admits vessels of ten feet draught only at spring tides, but small vessels can proceed as far as the abbey of Moyne. Two miles north from Killala is the low peninsula called Kilcummin head, on which the French effected their landing in 1798. On the western side is the village of Inniscroan, the best fishing-place on the coast; and near it is a peninsula called Ross, between the inlets of Killala and Rathbran, which is curiously indented by the sea at high water. Dunfeeny bay is of little importance for nautical purposes, but is remarkable for an insulated rock called Downpatrick head, the perpendicular cliff of which affords five distinct sections of the horizontal strata of its formation. From this bay westward the coast is a precipitous cliff for many miles, confining within its interior an extensive uncultivated bog; this lofty formation continues to Broadhaven, a bay seven miles in breadth at its mouth, by four or five in depth: it has two principal arms, the eastern of which receives two considerable rivers: the best entrance to the haven is less than half a mile in width, and the inlet within it winds for nearly seven miles to the isthmus which connects the flat and sandy, yet fertile, peninsula of the Mullet with the main land. Broadhaven is merely a fishing station, where open boats only are used: flat fish is abundant. The northern end of the peninsula is precipitous and rugged; and near it is the narrow and rocky cove of Portnafranka. Its south terminates with the point of Saddle head, a considerable hill of red granite, which opens into Blacksod bay, a spacious haven with good shelter and water sufficient for any number of ships, which penetrates inland for several miles, until it meets the isthmus of Bellmullet, by which it is separated from Broadhaven. Clew bay forms a noble and well-sheltered expanse of inland water, fifteen miles long and seven broad: its entrance is screened through one-third of its breadth by Clare island; and the inner or eastern extremity is occupied by a vast multitude of small islets, which, with the adjoining creeks and inlets, form a variety of safe roadsteads and harbours capable of admitting vessels of every class. These islands are composed of a deep loamy soil on a limestone substratum; many of them are accessible by foot passengers at low water.

The towns of Newport and Westport are built at the inner ends of two of those inlets, and are provided with quays, to which vessels of ten feet draught may approach at high water. The islands and channels on the Westport side of the bay are protected by a very singular natural breakwater of shingle and boulder stones, which stretches from the entrance of Westport harbour to the southern shore under Croagh Patrick. There are in this line of beach six navigable openings, the most important of which, leading to Westport, is marked by a small lighthouse built by the Marquess of Sligo. Clew bay possesses many picturesque and attractive features. Among the most striking are the lofty conical peak of Croagh Patrick, the lofty mountains of Erriv and Benabola on the south; those of Nephin and Cartinarry, together with the hills of Achill, on the north: on the east are the flourishing ports above named, with the fine domain of the Marquess of Sligo; and in the west Clare island, rising majestically to check the fury of the Atlantic. The southern horn of this bay is called Bui Naha, or the Yellow head, whence the shore is wild and uninteresting, until it reaches Killery bay. This bay, which separates the counties of Mayo and Galway, penetrates eleven miles into the interior between steep and lofty mountains, and is uniformly about half a mile in breadth, being throughout an excellent harbour for large ships, though occasionally subject to squalls from the hills. Off the coast are numerous islands, the most remarkable of which, exclusively of those in Clew bay, are Achill and Achill-beg, Clare, Caher, Innisbofin, Innishark, Innisturk, Darilan or O'Darilan, Ox, Inniskeamore, Inniskeabeg, Cahir, Innisdallow, Ballybeg, Innisgort, Innisbeg, Irmistegil, Annagh, Barnach, Inniskeragh, Eagle island, and Innisglorre. Many of them are large and thickly inhabited. Eagle Island, situated off the Mullet, and about one league south-west from Erris, or Urres Hea, has two lofty lighthouses, erected in 1836.

The soil in the champaign country is chiefly a dark brown sandy and gravelly loam on a limestone bottom; in some parts it is light and moory. In the districts in which bog prevails are ridges of limestone gravel, called escars, in some places three miles long,  $\frac{1}{4}$  of a mile broad at the base, and from 30 to 60 feet high: they spontaneously produce many varieties of trees, which seldom attain any size, in consequence of their exposure when young to the cattle. The rocky pastures in which oak and hazel brushwood grow spontaneously are excellent for fattening. The tendency to produce rich grass also shews itself in many parts of the mountainous regions. On passing the junction between the primary and secondary rocks, a striking improvement in the appearance of the verdure is observable; some of these secondary hills contain limestone, and the water is so strongly impregnated with this mineral, that calcareous depositions are found in large quantities on their banks. The sand along the shores of Broadhaven and Blacksod bay is mostly silicious; yet with a slight manuring of sea weed, it produces excellent barley and potatoes. In these districts the inhabitants are much annoyed by the drifting sand, which is reduced to such a degree of comminution, as to penetrate even into the works of watches. Marly gravel, the substratum of all the hills, was found, when removed for the purpose of covering roads, to change the growth of the spot it fell on from heath to grass; the discovery of which quality led to its

liberal use in reclaiming the summits of hills and moory tracts hitherto nearly unprofitable.

Wheat is grown in the southern and champaign parts; potatoes, oats, barley, and flax in the more elevated districts. But the greater portion of the latter division is under pasture, as the grass is found to be suitable for rearing young cattle, though it is not rich enough to fatten them. The farms in the grazing districts are in size from 100 to 500 acres. The general term of a lease is one life, or 21 years; a non-alienation clause is common; and latterly another has been occasionally introduced, by which a stipulated allowance is to be made to the tenant out of the reserved rent, for every acre of land reclaimed. The manures are limestone gravel, especially for reclaiming bog and mountain; limestone, which is very general, and used wherever a supply of fuel for burning it can be had; composts of bog mould and farm manure; and, near the sea-coast, shell-sand and weed. Paring and burning is very prevalent, notwithstanding the penalties inflicted on the practice by act of parliament; the land, when so treated, produces tolerable crops for a few years, but is afterwards barren for a considerable length of time. When burning has been repeated three or four times, it has been found necessary to renovate the soil by a coat of bog mixed with earth or farm rubbish. In reclaiming bog, which is done by limestone gravel to the thickness of an inch, or by white marl, it is observed that when the heath dies, as it does in about three years, daisies and white clover shew themselves, indicating that the land is fit for tillage. The plough is an implement little used in the boggy and mountainous parts; the long narrow spade, which supplies its place, is called a "loy." In Erris a spade of still more unusual construction is found to answer best in light sandy soils: it consists of two iron blades, each about three inches broad, with a space of an inch and a half between them, fixed on a two-forked shaft like two loys. The old and clumsy agricultural implements are rapidly giving way to those of a more improved description; the slide car is nearly extinct even in the mountains. Yet still the cottiers' implements are mostly limited to the spade and sickle, and the manure is carried to the field and the produce to market in wicker panniers on horses' backs or on the shoulders of women. In general, the ploughing is too light and the sowing too late in the season, hence the harvest of every kind of crop requires the farmer's attention simultaneously. Wheat is cultivated to some extent, but potatoes and oats are the main crops; green crops are more frequent than formerly: flax is raised only on the headlands or corners of a field for domestic use. The most favourite breed of horned cattle is a cross between the old Leicester and the native stock; but the native cow is still preferred in the upland districts. The sheep are not equal to those of the adjoining counties. In the mountains a useful hardy race of horses is found; in the lowland districts the horses are remarkably good for the saddle and of superior action. Pigs do not enter into the rural economy of the small farmer to the same extent as in other counties. Dairies are neither numerous nor extensive, the rearing of young cattle being the more general occupation. The fences are dry stone walls formed by collecting the numerous loose stones off the land, but in Clanmorris and Kilmaine they are good

ditches faced with quicksets. Draining and irrigation are little practised, though the soil and the command of water is favourable to both. So late as 1675, the county was well wooded, and had then three extensive forests, at Barnagee, Cappough, and Liscullen; but even the vestiges of these have been swept away, and the last extensive wood of the county, that of Glanmurra, on the shores of Killery bay, was felled in the winters of 1778 and 1779. Natural oaks grow also on all the hills in the Barnagee mountains, and are kept down only by the browsing of the cattle. It has also been ascertained that bogs of an altitude too great to admit of profitable cultivation are capable of producing timber by planting and fencing. The most remarkable range of woods at present is round the base of Croagh Patrick mountain, following the windings of the Brackloon river. The Marquess of Sligo has planted to a large extent and with great prospect of remuneration in the neighbourhood of Westport. In general the baronies of Tyrawley, Burrishoole, Gallen, and Costello, are nearly bare of timber; in Murrisk it abounds, chiefly on the Marquess of Sligo's property, as also in Clanmorris, which exhibits some woods of fine full-grown timber: but in Carragh the plantations are few.

The whole of the mountains in this county are of primary formation; but rocks of secondary formation are frequently found overlaying the primary at the base of the mountains. The secondary formation on the northern range is red sandstone covered with slate clay, which alternates with floetz sandstone; as also, limestone alternating with slate clay: to the south is the old red sandstone covered with floetz limestone. A line drawn from the southern shore of Achill and continued along the southern base of Coraan mountain, would very nearly pass along the junction of the primary and secondary formations. The primary rocks pass by a narrow isthmus between the secondary rocks at Castlebar, to the shore of Clew bay, and join the primary range, which commences at Croagh Patrick and proceeds thence into Joyces' country. No secondary rocks are met with between Achill head, on the west coast, and Balderric on the north. Near this latter point the secondary formation commences, and continues without interruption along the coast by Downpatrick, Killala, and Sligo to Ballyshannon. From the junction at the sea shore near Balderric, the edge of the primary country takes a direction nearly south to Croghan mountain, at the base of which, in the bed of the Owenmore, the old red sandstone appears overlaying mica slats. From Croghan the junction of the rocks may be traced to the northern base of Nephin, and thence, crossing Lough Conn, it proceeds along the northern base of the range of primary mountains from Foxford to Ballysadare. The great mountain chain, commencing at Nephin and extending in a north-western direction by the valley of the Owenmore to Coraan mountain, is entirely composed, except at Nephin Beg, of mica slate and granular quartz rock. Nephin mountain, the strata of which are fully disclosed by the fissures already noticed, is formed of mica slate, of very variable proportions. The stratification is for the most part nearly vertical, but very irregular. The composition of Nephin Beg is very similar to that of the larger mountain. The western part of the county between Achill head and the north coast is for the most part a



low plain of bog on a bottom of mica slate, backed by mountain ranges of quartz rock. In the island of Achill the rocks are chiefly quartz; in the adjoining peninsula of Coraan, conglomerate sandstone. In the peninsula of the Mullet the country is mostly covered with silicious sand. On the western shore, where the rocks are visible, they are more crystalline than the mountains on the east. Upon the whole, this part of Erris much resembles the islands of Col and Tirey in the Hebrides. At Dunfeeny bay, the alternating beds of sandstone and clay-slate are covered by almost innumerable alternations of thin beds of black shale and black limestone. Many of the beds of black shale contain balls of clay iron-stone; some so carbonaceous as to soil the fingers very much, and to emit a dense black smoke when thrown on the fire. The old red sandstone at the base of Croghan mountain is covered by a series of rocks of slate clay and floetz sandstone alternating; and though no beds of coal have been discovered, there is reason to think that those series belong to that formation; the existence of this mineral is also shewn by a variety of indications in the mountains of Derinkee, near Westport. The iron-ore, the sandstone, the ochre (which is found in abundance and of good quality) and the ferruginous scum on the lakes and rivers, all seem to point out its existence there: in Slieve Carne, in Clanmorris barony, there are also many indications of coal. The character of the limestone which alternates with the clay-slate along the north-eastern coast, from Balderric to Ballyshannon, is very peculiar: the beds rarely exceed two feet in thickness; *some* are of a dull black colour and contain no marine remains; others are almost wholly composed of muscle shells. Iron-ore is found in abundance on the lands of Cross, in Erris, and at Tallagha in the same barony: it is also met with in abundance in the bed of Clonoure river, and in the Deel river, where it is found in small lumps of a beautiful red colour. Iron-works formerly erected by Sir George Shaen, near the Mullet, and more lately on the Deel by Mr. Rutledge, were discontinued from the want of fuel. Manganese is abundant in several parts, but the richest deposits are in the neighbourhood of Westport and in the vale of the Owenmore; clay fit for porcelain and every other description of earthenware is found in inexhaustible beds, and cargoes of the finer sorts are shipped for England. Fullers' earth and pipe clay are also abundant and very good; clay for bricks abounds in every barony. Slate quarries on an extensive scale have been worked near Westport; freestone of a good colour, very compact and easily wrought, is abundant in several places; and grey marble, beautifully marked and susceptible of a fine polish, is plentiful in the barony of Murrisk: excellent hones are procured in the hill of Bocca.

Linen is extensively manufactured, chiefly in the cabins of the poor, many of which, particularly in the mountainous districts, are furnished with a loom: the cloth is generally sold grey, and sent elsewhere to be bleached, although there are two extensive bleach-greens near Westport, and another at Turlough. At Ballyclare is a very extensive manufactory of linens, unions, diapers, and sheetings: friezes, flannels, and woollen stockings are made in all parts; the chief markets for the sale of them are Castlebar and Westport. A manufacture of straw-plat for hats and bonnets has been

introduced: kelp is made in large quantities on all parts of the coast. The increasing demand for grain, chiefly oats for Liverpool, aided by the establishment of corn-buyers in the sea-ports, has given rise to a considerable export trade, for which Killala, Ballina, Newport, and Westport are the chief marts.

Along the whole coast are remarkably fine fishing banks: the principal, extending between Innisbofin and Achill, is abundantly supplied with all kinds of white fish, particularly mackarel, gurnet and herring. North of Achill head is a sand-bank stretching to Blacksod bay, affording turbot and other flat fish, in the greatest abundance. Beyond this lies the Inniskealing bank, extending eight leagues to sea: it is usually fished from May to August. The great sun-fish bank, so called from being frequented by the sun-fish or basking shark during spring, is about thirty miles off the coast, and is supposed to be a ridge of elevated submarine land extending from the Blasquets in Kerry to Erris head. The best season for the fishery is during the last week in April or first in May: the fish come hither from the north, and are seen from Tory island to the Blasquets. In fine weather they shew themselves in the morning and evening, in considerable numbers, and are easily assailable, but at this season the uncertainty of the weather and the heavy swell often baffle the fishers. Should a fine day or two occur, from thirty to forty may be killed; but on the death of a few, the rest retreat suddenly to the south, being warned off, the fishermen say, by the smell of the blood: should any stragglers remain, they are so lean as to be scarcely worth killing. They are taken with a harpoon so constructed as to keep fast hold when it has penetrated the body of the fish. The animal, before it is disturbed, lies quietly on the surface, making no effort to escape till pierced to the quick. Many fish, however, are struck without effect, in which case the spears and line are lost. Indeed, the whole appears to be an unprofitable business: the outfit of the number of boats engaged in it cannot be estimated at less than £2000 in the season, to compensate for which, the value of the fish caught even in a favourable year, has never been above £1500; the loss of time of so many people at an important agricultural season should also be included in the estimate. The fishing is now chiefly followed by the few decked vessels that can stand out waiting for good weather. The whole fishing trade, with this exception, is carried on in open boats: not a single decked vessel is employed between Killala and Newport, or between Westport and Galway, and but few half-decked. The deficiency is owing partly to the poverty of the district, partly to the want of harbours, without which decked vessels cannot load or unload; and partly from the construction of open boats being most convenient for carrying on the coasting trade in turf, in which those residing on the shores are engaged in the intervals between the fishing seasons: the number of boats both for sailing and rowing is very great. The northern coast of Connaught is scantily supplied with harbours: the principal are those of Killala and its vicinity. The greater part of Killala bay is a good turbot bank; and round fish abound under Kilcummin head and the deep cliffs to the westward; the village of Inniscroan is accounted the best station. The whole western coast is, however, furnished with numerous bays, inlets, and coves of every

description for the reception of the fishing craft. Killery harbour is known to be one of the best fisheries for herring; but this branch has been much crippled by the restrictions of the fishery laws. Herrings have been known to set in to some of the bays in vast shoals, yet, from the want of salt, they were left to rot on the shore in heaps; and the wretched fisherman, whose little stock had been expended in fitting out his sea equipage, witnessed his own ruin with abundance apparently within his grasp. To obviate this calamity, salt is now stored at Clifden, Westport, and Bellmullet. The white fishery commences in Lent; spiller lines are used from Ash-Wednesday; the bait for cod and haddock is the slug found in the strand: muscles and whilks are unknown, as are crabs and scollops. Great numbers of turbot come into Killala bay in August, appearing to follow the sand eel found in great abundance in the strand. Mackarel comes in June and July, at first in shoals which refuse the bait and are taken by the seine; but in August they separate and draw near the shore, when they are caught by hand-lines baited with sand eel. The white fish caught at sea are principally cod, haddock, and ling. Pollock is caught at all seasons round the headlands. The deep sea fishing commences in May, when small-fish bait begins to be plentiful: the herring fishery commences in May and continues till August, but further out this fish is found at all seasons and of large size: the winter fishing is carried on from November to Christmas. In spring the in-shore fishers apply themselves to tillage and to the manufacture of kelp. The salmon fisheries are numerous and important: that of Ballina is the best in Ireland except Coleraine. There are also very valuable fisheries at Belclare, Louisburgh, and Killery, where vast quantities of salmon are annually taken, and there are smaller fisheries at Westport, Newport, and Burrishoole.

No rivers of any importance rise in the county or pass through it. The Moy, which separates it from Sligo, after receiving the waters of Loughs Cullen and Conn, flows in a broad stream by Ballina into the bay of Killala. The bar has deep water after great floods, but is dangerous from its liability to shift. A few years since it was passed by vessels drawing 14 feet water; it is now often fordable in dry summers: sloops, however, ascend within a mile of Ballina. It has been proposed to form a lock at Belleek castle, by which vessels of heavy burden might come up to the town, if a passage were cut through the limestone ledges that obstruct the navigation, and measures are in progress to effect this object. The Blackwater, which for a short distance forms the boundary between Mayo and Galway, has an underground course for three miles near Shrule; after its re-appearance it falls into Lough Corrib. The Aile, which is navigable for boats of six feet draught for a distance of five miles from Lough Mask, also disappears for some time, after having sunk under a stratum of limestone. The Castlebar river is navigable from Lough Conn for the distance of four miles: the Lung, which flows into Lough Carra, admits boats from the lake, which ascend the river about three miles. The other rivers are little more than mountain streams: the principal are the Owenmore, falling into Blacksod bay, and remarkable for the great quantity of water it sometimes carries from the mountains; the Deel, the Robe, the Erriv, and the Carnamart.

The greater part of the county to the west of the lakes was nearly destitute of roads previously to 1798. No way existed of travelling through Erris but on foot; or if a horseman attempted the journey, he required the aid of six or eight guides on foot to cast the horse at every swamp, fasten his legs and haul him over by ropes. The journey from Ballina to the coast could not be accomplished in less than three days, and if the rivers were swollen required a much longer time. The expense for guides, in money and refreshments, was more than that now required for a carriage and post-horses from Castlebar to the Mullet, a distance of 56 miles, which may be performed in a day. A carriage road has been made along the banks of the Owenmore: one branch proceeds from Castlebar, another from Crossmolina; the former is level and well laid out, the latter labours under the defects of the old country system. After passing the mountains, a new line branches off to Bellmullet and thence along the western side of Blacksod harbour. Other lines of road are in progress from the same point to the western side of Broadhaven, others to Coraan and Achill: by the former a communication will be opened to the north coast and Killala; the latter unites with a new line, also in progress, from Newport to the extremity of Achill. A new and level line of road has also been made from Killala to Ballina, Foxford, and Swinford, by which the produce of the interior of the country may be conveyed to these sea-ports. A new and very excellent line has been made from the head of the Killeries to Westport, being a continuation of the level line from Clifden through the wilds of Connemara and Joyces' country, thus opening a direct communication between Castlebar, Westport, and these districts of Galway. A new and excellent mail line has been opened between Castlebar and Ballina, crossing the narrow channel between Lough Conn and Lough Cullen, by Pontoon bridge: another line has been opened from Killala, round the northern coast.

There are four ancient round towers in the county, at Killala, Turlogh, Meelick, and Baal or Ballagh. Monasteries were numerous and of high repute for sanctity and wealth. The principal were Burrishoole, Ballintubber, or Tubberpatrick, Ballynasmall, Urlare or Orlare, Ballyhaunis, which was inhabited by a fraternity of friars in 1641, Cross, Strade, Ballinrobe or De Roba, Mayo, which was afterwards the see of a bishop and gave name to the county, Ballina, Crossmolina, Moyne, Rathbran or Rafran, Rosserick and Bofin, in the island of Innisbofin. Among the military antiquities the most ancient is that at Downpatrick or Dunbriste, built on a neck of land forming a cliff three hundred feet high projecting into the sea; about the same distance in the sea stands a rugged perpendicular rock of equal elevation with that on the main land, of a triangular shape, contracting gradually from a large base, to the summit, where it is about sixty yards round, and on which are the ruins of a building: the strata and indentations of surface in the cliff on the main land and in the insulated rock correspond in shape and colour: near the extremity of the neck of land a strong grouted wall has been built across the point from sea to sea. The appearance of the whole indicates that the island was at one period attached to the main land, and was dis-severed from it by some convulsion of nature. The name, Dunbriste, which signifies "the broken rock,"

confirms this supposition. It is a place of peculiar veneration; the people resorting to it do penance around several stone crosses on Good Friday, at which time a priest is in attendance. Rockfleet castle, a small square building on the shore, about three miles west of Newport, is said to have been built by the celebrated Grace O'Malley already mentioned, who was so singularly attached to the sea that all her castles were erected on the shore; and tradition states that when she slept on shore the cable of her own barge was always fastened to her bedpost. Ballylahen castle, in Gallen barony, was built by one of the Jordan or Dexter family, who also built ten others for his ten sons; they are all small square buildings with very few contracted windows, a description applicable to most of the castellated structures which are numerous scattered throughout the county. Inver castle, on the eastern side of Broadhaven, was the principal fortress in Erris, and seems to have been a structure of great extent and strength; many ruins of inferior note are to be seen in this barony. The castle of Ballinglen, built in a valley of the same name in Tyrawley, has on its top an altar, which gives to that part of the building the name of the altar-room. Deel castle, built by the Burke family, stands roofed and entire within four miles of Ballina, on the estate of the late Col. Cuff. In Castle island, in Lough Conn, are the ruins of a fort in which O'Connor is said to have confined his brother, after depriving him of sight, for having rebelled against him. Portnakally castle, about a mile from Downpatrick, is remarkable only for the total want of windows, although the walls yet standing are upwards of twenty feet high. The other remains of castles are not marked by any features sufficiently important to entitle them to particular notice; they were chiefly built by the Burkes, the Barretts, and the Jennings. The modern mansions of the nobility and gentry are noticed in their respective parishes.

The condition and appearance of the peasantry differ much in different parts. In the districts about Westport and Newport the people were formerly in comfortable circumstances, uniting the occupations of farmer, weaver, and fisherman; but for several years the change in their circumstances for the worse has been very great, which has been attributed to the decline in the linen trade, the subdivision of farms, and early and improvident marriages. The peasantry, particularly in the pasturing districts, where extensive farms are held in common, live in villages; detached cabins are sometimes to be met with; their habitations are built in some parts of uncemented stone, in, others of sods or mud, on a stone foundation; they are roofed chiefly with bog timber, which is never of sufficient size to furnish rafters except for the smallest cabins: the price of foreign timber prevents its general use. Their cabins hence have an appearance even more miserable than those in other parts of Ireland. In the mountainous districts, and on the borders of the bog, the habitations are peculiarly wretched, indicating the greatest poverty. In Gallen the houses are built of dry walls dashed with mortar, and have generally a chimney and two partitions, besides a recess called a hag, sunk in the side wall opposite the fire, which contains a bed, and is screened by a straw mat hung up for a curtain. The fuel is universally turf; the food, potatoes, oaten bread, milk, and

herrings; and the clothing, chiefly a dark-coloured frieze manufactured by themselves, with thicksets and cotton occasionally. The women were formerly clothed in home-made stuffs, flannels, and friezes, and, like those of Galway, the short jacket and petticoat was of red flannel or frieze; the jacket has in most instances given way to a cotton gown, but the deep crimson petticoat is still worn throughout the greater part of the county. The Irish language is generally spoken by the old inhabitants, but young people almost everywhere speak English, and many of the children, even in the mountain districts and along the sea shore, are unacquainted with the Irish language. Every village has its code of laws established by the inhabitants: differences which cannot be accommodated in this manner were referred to the proprietor of the estate, or his agent; but now they are generally carried to the sessions; this rude system of village law is said to give rise to much strife and pertinacious litigation. A place is shewn near Dunmore town, in Addergoole parish, where, after a violent fall of rain accompanied with a dreadful and unusual noise, the workmen at a turbary perceived the bog, to the extent of ten acres, floating after them till it spread over a piece of low pasture which it entirely covered to the extent of thirty acres. Mayo gives the titles of Earl and Viscount to the Burke family.

MAYO, a parish, partly in the barony of KILMAINE, but chiefly in that of CLANMORRIS, county of MAYO, and province of CONNAUGHT, 6 miles (N. by E.) from Hollymount, on the road from Ballinrobe to Claremorris; containing 3121 inhabitants. Here was formerly a town of some note, famous for its university. St. Colman, having resigned the Benedictine cell of Lindisfarne, in Northumberland, and returned into Ireland, A.D. 665, founded an abbey here, in which he placed some English monks who accompanied him, from whom it was called *Magio-na-Sasson*, or "Mayo of the English, or Saxons." St. Gerald and St. Adamnan severally succeeded St. Colman in the abbacy; and St. Segretia, the sister of St. Gerald, presided over a nunnery here. The abbey was destroyed by lightning in 778, burned by the Danes in 818, 908, and 1169, and plundered in 1204 by William de Burgo: at the dissolution its possessions were granted to the burgesses of Galway. The parish comprises 11,467 statute acres, as applotted under the tithe act, and valued at £6249 per annum. The land is of very good quality, though under an inferior system of tillage, and there is good pasturage for sheep: several bogs are being reclaimed. There are many limestone quarries of a good description. A fair is held at Brize, on Aug. 11th, for horses, cows, and sheep. The principal seats are Browne Hall, the occasional residence of Lord Oranmore; Brize, the residence of A. Coghlan, Esq.; and the glebe-house, of the Rev. T. Townsend. The living is a rectory and vicarage, in the diocese of Tuam, and in the patronage of the Archbishop: the tithes amount to £240. The glebe-house was erected, in 1826, at an expense of £830 late currency, of which £461. 10. 9¼. was a loan, and £92. 6. 1¾. a gift, from the late Board of First Fruits; the glebe comprises 25 acres, valued at £37. 10. per annum. The church is a small plain edifice, built about the year 1811, at a cost of £553. 16. 11., a gift from the same Board. The R. C. parish is co-extensive with that of the Established Church; the chapel is near the ruins of the old monas-

tery. Four private schools afford instruction to about 190 children. Here are three ancient castles where human bones are frequently dug up. The once celebrated abbey evinces, by its ruins, its former splendour. According to tradition, Alfred the Great was educated, and one of his sons buried here. There are curious remains of ancient intrenchments.

MEATH, a maritime county of the province of LEINSTER, bounded on the east by Dublin and the Irish Sea; on the north by Louth, Monaghan, and Cavan; on the west by Westmeath; and, on the south by the King's county, Kildare, and Dublin. It extends from 53° 23' to 53° 55' (N. Lat.), and from 6° 13' to 7° 19' (W. Lon.); and comprises an area, according to the Ordnance survey, of 567,127 statute acres, of which 561,527 are cultivated land, and 5600 unimproved mountain and bog. The population, in 1821, amounted to 159,183; and in 1831, to 176,826.

The *Eblani*, whose territory also extended over Dublin and Kildare, are mentioned by Ptolemy as being settled in this county. According to the native divisions it formed part of one of the five kingdoms into which Ireland was partitioned, and was known by the name of *Mithe*, *Methe*, *Media* or *Midia*, perhaps from its central situation. Other writers, however, derive its name from the Irish *Maith* or *Magh*, a "plain," or "level country," a derivation indicative of its natural character. It was afterwards divided into two parts, *Oireamhoin*, or "the eastern country," which comprehended the portion now known by the name of Meath; and *Eireamhoin*, or "the western country," comprehending the present counties of Westmeath and Longford, with parts of Cavan, Kildare, and the King's county. The prince of East Meath was O'Nial, hereditary chieftain of Caelman or Clancolman, who is distinguished in the native annals by the name of the southern O'Nial. The district surrounding the hill of Taragh was originally called Magh-Breagh. On this hill, called also Teamor, from *Teagh-mor*, "the great house," was held the general assembly of the states of the kingdom, which met triennially, from a very early period to the end of the sixth century. Here was preserved the *Labhelreg*, or "stone of destiny," on which the monarchs of Ireland were placed at their inauguration, and which, after having been removed to Scotland, was carried away by Edw. I., among the other trophies of his victory, to Westminster, where it still remains. From this hill, which St. Patrick chose as the most appropriate place for promulgating the object of his mission, the Christian religion spread itself rapidly over every part of the island. The numerous religious institutions founded by that apostle and his immediate disciples throughout the surrounding districts, attest the rapid progress and permanence of the new doctrine. This part of Ireland suffered severely by the invasions of the Danes. In 838, Turgesius, king of that nation, sailed up the Boyne, and after making the country the scene of unexampled devastation, in which the persons and property of the Christian clergy were principal objects of persecution, he fixed here his seat of government. The erection of the numerous raths scattered over the county is attributed to him and his followers; one of them, of peculiar extent and strength, in the immediate neighbourhood of Taragh, is said to have been his chief place of residence. After his assassination by Melaghlin, king

of Meath, the Danes who escaped a similar fate, after a continued struggle for more than a century, were totally defeated at Taragh in 980. Yet the frequent destruction of monasteries and towns recorded in the annals of the religious houses afford melancholy proof that, though unable to regain their former dominion, this ferocious and warlike people were powerful enough to disturb the tranquillity of the country by their frequent predatory incursions.

After the arrival of the English, Hen. II. granted to Hugh de Lacy the whole of the ancient kingdom of Meath, to hold by the service of 50 knights. De Lacy shortly afterwards divided the greater portion of this princely grant among his principal followers, giving to Gilbert Nangle the territory of Morgallion; to Jocelyn, son of Gilbert, Navan, Ardbraccan, and their dependencies; to Adam Pheipo, the district and manor of Skreen; to Robert Misset, the lands of Lune; and to Gilbert Fitz-Thomas, Kells. From these grants, and from their first possessors having been created barons by the lord of the palatinate, who exercised the rights of sovereignty, the divisions were called baronies, which term ultimately became the general name for the great divisions of counties. The new occupants were not permitted to enjoy undisturbed the possessions thus acquired. Roderic O'Connor, King of Ireland, at the head of a large army, suddenly entered Meath, and laid siege to Trim, which was saved by the rapid approach of Raymond le Gros, then celebrating his marriage with Strongbow's sister in Wexford. The county also suffered about the same time from the incursions of the Irish of Ulster, and from an invasion of Melaghlin, King of Meath, who took and demolished Slane Castle, after its governor, Richard Fleming, had been killed in its defence. On the death of Hugh de Lacy, who was assassinated at Dermagh or Durrow, in the King's county, by one of his own dependants, Meath descended to his son Walter. King John spent some time in this county during his abode in Ireland, and tradition says that he held a parliament at Trim, which is very doubtful, as there are no traces of its proceedings. A tomb in which one of this king's daughters is said to have been interred was shewn in the abbey of Newtown, near Trim. About the year 1220, Meath was almost ruined by the private quarrels of Hugh, Earl of Ulster, and William Marshall. Walter de Lacy having died in 1234 without male issue, his princely possessions descended to his two daughters, the wives of Geoffrey de Geneville and Theobald Verdun. In the reign of Henry VIII., the extensive church property in the county fell into the hands of the king on the dissolution of the monasteries; and towards the close of the same reign Con O'Nial, King or Prince of Ulster, invaded Meath and pillaged and burned Navan in his progress; to prevent a recurrence of this calamity a cess of 3s. 4d. was laid on every ploughland in the county, to be applied towards enclosing Navan with a wall. In the 34th year of the same king's reign, the division of the county into Meath and Westmeath took place. During the reign of Elizabeth the county was in a state of great wretchedness and destitution, as appears from the report made by Sir Henry Sidney, in 1576, in which he says "that, of the 224 parish churches then in the diocese, the walls of many had fallen; very few chancels were covered, and the windows and doors were spoiled. Fifty-two of

these churches, which had vicars endowed,, were better maintained and served than the others, yet but badly: 52 of the residue, which belonged to particular lords, though in a better state, were far from well." In the year 1798 a large body of insurgents, who had posted themselves on the hill of Taragh, were routed with considerable loss by a detachment of the King's troops and yeomanry.

The county is partly in the diocese of Armagh, partly in that of Kilmore, but chiefly in that of Meath. For purposes of civil jurisdiction it is divided into the baronies of Upper Deece, Lower Deece, Demifore, Upper Duleek, Lower Duleek, Dunboyne, Upper Kells, Lower Kells, Lune, Morgallion, Upper Moyfenrath, Lower Moyfenrath, Upper Navan, Lower Navan, Ratoath, Skreen, Upper Slane, and Lower Slane. It contains the disfranchised borough, market, assize, and post-town of Trim; the disfranchised borough of Duleek; the disfranchised boroughs, market, and post-towns of Kells, Navan, and Athboy; the market and post-town of Slane; and the post-towns of Ashbourne, Clonard, Clonee, Crossakeel, Dunshaughlin, Enfield, Nobber, and Oldcastle. The principal villages are Carlanstown, Dunboyne, Mornington, Ratoath, and Rathmolion. The county sent 14 members to the Irish parliament, two for the county, and two for each, of the boroughs of Athboy, Duleek, Kells, Navan, Ratoath, and Trim. Since the Union its representation has been confined to the two members for the county: the election is held at Trim. The constituency, as registered at the close of Hilary sessions, 1836, was 581 £50, 260 £20, and 781 £10 freeholders; and 48 £20 and 198 £10 leaseholders; making a total of 1868 registered electors. It is included in the Home circuit: the assizes are held at Trim, in which town the county gaol and court-house are situated; and there are sessions-houses and bridewells at Navan, Kells, and Dunshaughlin. The Easter and October general quarter sessions are held at the two latter towns, and the Hilary and Midsummer sessions at Trim and Navan. The local government is vested in a lieutenant, 19 deputy-lieutenants, and 105 other magistrates, aided by the usual county officers, including two coroners. The district lunatic asylum is in Dublin; the county infirmary at Navan; there are fever hospitals at Kells and Navan; and dispensaries at Crossakeel, Oldcastle, Clonard, Moynalty, Raddings-town, Kentstown, Stamullen, Trim, Maher, Duleek, Kells, Balliver, Julianstown, Athboy, Dunboyne, Slane, Agher, Kilmainham Wood, Drumconrath, Wilkinstown, Kilmore, and Skreen. There are 46 constabulary *police* stations, having in the whole a force of an inspector, a paymaster, a stipendiary magistrate, 7 officers, 54 constables, 279 sub-constables, and 9 horses. There are two coast-guard stations belonging to the Swords district; one at the mouth of the Boyne, the other on the Nanny water. The amount of Grand Jury presentments for 1835 was £25,783. 4. 3 ½., of which £475. 16. 10 ½. was for the roads, bridges, &c, of the county at large; £9475.17.2 ½. for the roads, bridges, &c, of the several baronies; £7914. 8.10. for public buildings, charities, officers' salaries and incidents; £6280. 5. 11 ½. for the police, and £1636. 15. 5. for repayment of advances from Government. In the military arrangements the county is included in the eastern district, and contains three barrack stations, one for cavalry at Navan, and two for infantry

at Trim and New Inn; affording in the whole accommodation for seven officers, 163 non-commissioned officers and men, and 50 horses.

From the level aspect which the general surface exhibits, the only considerable elevations being the hills of Loughcrew in the western extremity of the county, there is not much romantic scenery; yet many parts, particularly in the vicinity of the larger rivers, present prospects of tranquil beauty. The small part of the county which borders on the sea, between the mouth of the Boyne and the Delvan, contributes as little to its scenic beauties as to its commercial advantage; the character of the line of coast being that of a shelving strand, with little depth of water and no opening adequate to admit large vessels. The prevailing character of the soil is a deep rich loam, resting on a substratum of limestone, and the earth has been found, at the depth of four feet, in many places, equal in quality to that on the surface; so that when the farmer finds his fields beginning to be unproductive, he has only to plough somewhat deeper, and turn up a proportion of mould previously untouched. In the undulating districts the soil is a light earth upon a stiff clay bottom, beneath which a vein of limestone gravel of irregular depth is frequently discovered; but otherwise an impervious substratum of ochreous clay runs to a considerable depth. In the northern part the soil on the hills is generally a dry gravelly clay, from 12 to 18 inches deep, but in the intervening valleys there is a deep rich loam. The herbage of the hills is remarkable for fattening sheep, and that of the low lands equally noted for feeding cattle. The district stretching along the shore is composed of a very light soil chiefly of sand, with little vegetative power, and yielding little but bent grass. The quantity of bog is small in proportion to that of the general surface, and very unequally distributed. Lough Sheelin forms a small part of the county boundary towards Cavan; Church Island in that lake belongs to Meath. The Blackwater opens out into a fine expanse of water near Kells.

Farms are of every size from 2 acres to 3000: the small holders generally keep their land in tillage, and even many of the largest farms have but little meadow or pasture: yet, there are many large grazing farms, and some of the proprietors consider pasturage to be the most profitable system of agriculture. On the banks of the Boyne and Blackwater, the land is mostly in demesne or pasture; to the east of Navan, most of the land is under tillage, and toward the western border of the county it is nearly if not altogether so. The farmers who hold from 50 to 100 acres are a very industrious class, working harder and faring little better than the common labourer. In the treatment of the soil the general principle, arising from the great depth of vegetable mould, is, that the deepest ploughing is the best tillage: the turning up of fresh earth possessing vegetative powers hitherto dormant is deemed to act as powerfully as the application of manure on the surface. This process, to be effective, must be done by degrees, not turning up the utmost depth to the surface at once, but penetrating deeper from year to year, so as to allow the new earth to be gradually and moderately blended with that already subjected to cultivation. Instances have occurred of the luxuriance of the soil being so great, that the labour and expense employed upon the first few crops was useless, the plant running wholly

into straw and lodging: the same richness produces an abundance of weeds, so that he who keeps his land most free, and at the same time friable and pulverised, is deemed the best farmer, and most of them proceed no farther in the improvement of their grounds. A summer fallow is considered absolutely necessary, at stated periods, to eradicate weeds effectually, every attempt to cleanse the ground by green crops proving utterly inefficient.

The succession of crops for rich ground is potatoes for two seasons, followed by three crops of oats, and after a season's fallow, wheat for one crop, again followed by three crops of oats and a fallow: when land has been exhausted by bad management, the fallow is resorted to every fourth year. The crops commonly cultivated are, wheat, oats, barley, bere, rye, clover, flax, and potatoes. Considerable benefit is thought to arise from a change of seed even between neighbouring baronies; and the use of a pickle either of water saturated with salt, of chamber-lye, or of quicklime and water mixed thinly together, is universally deemed essential to the securing of the expected wheat crop. Flax is generally sown in small patches for domestic use, but seldom cultivated largely for sale. The crops less common are turnips, vetches, rape, peas (both grey and white), beans, cabbage, and a little chicory. Turnips are only met with on the farms of gentlemen who unite tillage with grazing, and are sown mostly for feeding sheep. The culture of vetches has been long partially practised, particularly in the neighbourhood of Drogheda, being chiefly used as winter-feeding for the working horses, for which purpose they are cut before the plant is quite ripe, and made up and given as hay. Grey peas have also been sown for many years, throughout the county, upon poor gravelly soils and sometimes upon clay: they are invariably allowed to run to seed, and then pulled with a crooked stick, bound in sheaves, and housed when dry, to be either threshed at leisure and the straw used as litter, or given to horses without being threshed, particularly in those parts where meadow is scarce. The barony of Duleek is almost the only district in which beans form part of the staple crop, and even there they are raised in small quantities only. Cabbages, chiefly the large flat Dutch, are found to succeed well; but the expense of transplanting and the difficulty of protecting them from depredations have excited great prejudice against their general introduction.

The quantity of land applied to green crops and artificial grasses is comparatively small, in consequence of the vast tracts of natural grasses of the most productive kind; the depth and richness of the soil, and its tendency to moisture without being absolutely wet, causing it to throw up a sward of nourishing verdure unequalled in other parts; hence it is that grazing is so generally followed. All the old pastures produce natural grasses of the best kinds: graziers seldom direct their attention to procuring artificial kinds, from an impression that after three years the land will revert to its natural coating, though covered with other kinds when laid down. The dry warm gravelly soils spontaneously throw up a luxuriant herbage of white clover, and lands of a clayey nature, when drained and manured with limestone gravel, exhibit a similar tendency. As cattle are considered to thrive best on grounds that produce the greatest variety of grasses, the main object of the farmer, when about

to lay down land, is to procure the greatest variety of seeds of the best quality; others sow white and red clover mixed in equal quantities, without any hay-seed, from an opinion that the land thus treated will throw up its natural grasses more luxuriantly the third or fourth year, than if sown with hay-seed. The marshes of Rosmin and Emla, on the Borora, are the only wet lands of sufficient extent to claim special notice, though there are others of smaller size scattered through the county, which, being mostly improved by draining, are chiefly applied to rearing young cattle. Those of Rosmin and Emla are nearly in a state of nature, and are covered with water during winter from the overflowing of the river: in summer they throw up an immense crop of grass, which is greedily consumed by horses. The land held by small farmers is badly fenced, but on the lands of the gentry and large farmers, the fences are formed of quicksets after the English method. From ten to twelve years after being first made, the hedge is either cut down or plashed and laid. Wall fences are very rare, though stone-faced ditches are not uncommon. The kinds of manure in most common use are stable dung, ditch-scourings, limestone gravel, marl, and lime. Meadows are manured either immediately after being mown or during the frosts of winter. Coal ashes are used as a top-dressing on clay meadows with good effect, as also are marl and limestone gravel. Much attention is paid to the breed of black cattle both for the butcher and the dairy; the art of fattening cattle is an object of principal attention with most farmers. Early in May the graziers open their pastures for the stock to be fattened; for feeding is their principal object, as land bears too high a rent to admit of its being applied to raise stock: the cattle, after being bled, are turned out till they become fit for the butcher, when they are sent to the Dublin market, or sold at the neighbouring fairs. There are several graziers who fatten from 300 to 500 cows during the season, besides bullocks and sheep. A few sheep, generally pets, are occasionally pastured among the neat cattle, but the practice is condemned as injuring the "proof" of the beast, because sheep devour the sweetest grass, and it is the ultimate object of the grazier to obtain a character for fattening proof beasts that will "do well," a term applied by butchers to animals possessing a considerable quantity of inward fat. Beasts purchased in May are often fattened and sold before Christmas, otherwise they are fed during winter with turnips, potatoes, and hay, "Where distilleries are near, the bullocks are fattened on the potale and grains: these animals attain an uncommon degree of fatness, and are preferred by the butchers on account of their superior weight in proportion to their size; but their beef, though juicy, is not well-flavoured: it eats dry, and the fat melts before the fire or in the pickling tub. There are a few dairies of considerable extent, but the butter made in them is held in little estimation. Most of the farmers who occupy from 80 to 100 acres keep a few milch cows, the produce of which, after supplying the family, is sold; yet, from the want of nourishing green food in winter and spring, they cannot supply the market with milk and butter during the season they bear the highest price. Where potale can be procured, milk is plentiful but of inferior quality. Few calves are reared on these farms: those that are brought up are fed on new milk for the first fortnight, and then

on hay water, thick milk, and other substitutes. The draught horses most prized are of a light, active, yet stout breed, being a cross between the saddle and waggon horse: the number kept for agricultural purposes is in the proportion of one to ten acres. Most of the saddle horses are brought hither from Roscommon, Galway, and Sligo. Little attention is paid to the breeding of sheep. Pigs are not so general as in most other counties. Orchards and gardens are seen around some of the smaller farm-houses and cabins. Bees are kept in large numbers in several districts, and poultry is most abundant and cheap.

Though the quantity of natural wood is very small, ground being considered too valuable for the purposes of grazing or tillage to be enclosed for woodland, yet the plantations about noblemen's and gentlemen's seats are very extensive. The old woods around Bective, Lismullen, and Ardracran are very large and valuable: and from the numerous ornamental plantations throughout every part of the county except the west, and from the number of timber trees planted as hedge-rows, the country in general has a very furnished appearance, much resembling the county of Worcester or Hereford in England. Oak timber is scarce; but beech, elm, ash, poplar, sycamore, and alder are so abundant that, after supplying the local demand, much is sent to other counties: there are several nurseries of considerable extent and many osieries of from two to ten acres each, the produce of which is mostly worked at home and the remainder is bought by the Dublin basket-makers. The quantity of waste ground in this county is extremely small. Commons are in general attached to the corporate towns for the use of the inhabitants. In consequence of the small quantity of bog compared with the extent and population of the county, fuel is extremely scarce, and the poor suffer much from the want of it. Some large proprietors, in order to relieve their tenants and to prevent depredations upon their fences and plantations, are particularly careful to have their ditches sown with French furze. The deficiency of fuel is also supplied by the importation of coal, chiefly from Drogheda, by the Boyne- navigation. In the neighbourhood of that town, and along the line of navigation, the labourer often stipulates for a ton of coal in part payment, and, when near bogs, the turf is sometimes drawn home for him by his employer.

The county forms part of the great limestone field of Ireland, that mineral constituting its general substratum, except in its northern part, where the clay-slate formation is found; in the western, where basalt is found mixed with the clay-slate, in some places rising in bare rocks, in others scattered over the surface in detached masses; and on the line of sea-coast, which is formed of transition rock. At Ardracran the limestone is of a fine white grain, capable of being worked into any form. The beds lie horizontally, and are of considerable thickness: the stone is susceptible of a high polish, assuming a grey tinge when finished, though appearing white under the chisel: tombstones and door-cases made of it are sent to a great distance. The seam of rock extends to the Blackwater, but the quarries opened in other parts do not afford blocks of such scantling as -at Ardracran. The works are also much impeded by the difficulty of keeping the quarries free from water. In Slane barony there is a fine

quarry of vitrescent stone, which makes excellent flag-stones, but does not take a high polish. It has been conjectured that coal exists in the same barony, in consequence of the appearances that present themselves where the edges of mineral strata are laid open by the washing away of the surface soil; but the position of the layers presents difficulties that have hitherto prevented the search from being prosecuted with any prospect of success. A vein of copper has been found near the banks of the Boyne, the analysis of which gave 21 parts of copper from 120 of ore; but the difficulty of keeping the workings clear of water has prevented it from being profitably explored. At Knock, in Morgallion barony, is an argillaceous clay containing a portion of iron, and adapted for the coarser kinds of earthenware; and there is a vein of potters' clay, of superior quality, at Dunshaughlin. Petrifications are found in the caverns and fissures of the limestone districts, and some very brilliant spars and crystals in the Nanny water, particularly near the Diamond rock. Fossils of various kinds have also been discovered in the limestone caverns and in several of the small bogs. The fossil remains of moose deer were discovered a few miles from Kells, imbedded in marl beneath a bog, within an enclosure of circular form, which is conjectured to have been used for entrapping the animals: the remains were very numerous. Three heads of deer with uncommonly large horns were also found imbedded in the earth at Dardistown; they are supposed to have belonged to animals of the moose deer kind.

The manufactures of the county are small and unimportant, except for domestic consumption. The weaving of sacking and sheeting employs a good many hands, particularly on the borders of the county towards Drogheda; the yarn is mostly brought from the northern counties. Near Navan is a mill for the manufacture of coarse paper; the straw plat and bonnet trade is carried on more or less in the principal towns; coarse pottery, bricks, flat and pan tiles, &c, are made in and around Knock; there are tanneries in all the larger towns; flour-mills on a very large scale are numerous on the Boyne and Blackwater, where vast quantities of flour are annually manufactured; there are distilleries and breweries in Navan and other places; cider is made, but of inferior quality.

The principal river is the Boyne, which, rising in the county of Kildare, enters that of Meath at Clonard, and flowing eastward divides it into two nearly equal parts, passing in its course, which is by no means rapid, through some very beautiful sylvan scenery. Its estuary forms the harbour of Drogheda, above which town its navigation is carried on sometimes in the bed of the river, and sometimes by artificial cuts, to Slane, and thence up to Navan, which is 15 miles above Drogheda. The Blackwater, next in size and importance, rises in Lough Ramor in Cavan, and flowing by Kells unites with the Boyne at Navan. The Athboy, Knightsbrook, and Kilmessin are all tributaries to the Boyne, as is also the Mattock, which is the boundary between Louth and Meath; the Borora is tributary to the Blackwater; the Nanny water, rising near Navan, takes an eastern course through the romantic glen at Diamond rock, and thence to the sea; the Delvan, which separates the counties of Dublin and Meath, is a small and otherwise insignificant stream.

The most remarkable relics of antiquity of the earliest ages are two ancient round towers, one at Kells, and another in the churchyard of Donoughmore near Navan. At New Grange, near Slane, is a very remarkable tumulus, in which is an artificial cavern of some extent and singular construction. Near Dowth are a Druidical circle and the remains of a cromlech. Vestiges of Danish monuments are very numerous; the most remarkable is a rath near Taragh, supposed to have been the residence of the Danish king, Turgesius; the raths of Odder, Rameven and Ringlestown, are in the same neighbourhood: they have all been planted. Six of the ancient instruments called corabasnas were found by persons digging in a park near Slane, in 1781: the corabasna was of a complex form, consisting of two circular plates of brass connected by a spiral wire, which produced a jingling noise when the plates were struck by the fingers; it was used for the purpose of keeping time. Two splendid torques of pure gold were found near Taragh, in 1813, and are now in the possession of the Duke of Sussex. Bracelets or collars, being solid rings of pure gold of very ancient and rude workmanship, were found near Trimleston Castle, in 1833; the largest weighed 12 ounces avoirdupois. The ruins of abbeys, priories, convents, and other monastic edifices, are numerous through every part of the county, and still more numerous are the names of others now only discoverable by some local name, or traceable in historic records. The ruins of the old monastery of Duleek, said to be the first monastic edifice built of stone and mortar in Ireland, presents some curious and extraordinary traces of rude architecture. At Bective are extensive and picturesque ruins of the wealthy abbey of that name; at Clonard was an abbey of Canons Regular, a convent, and also a cathedral, but nothing now remains except the font of the latter; at Colpe, Newtown, Slane, and Trim, were also abbeys of Canons Regular, all now in ruins; at Killeen and Kilmainham Wood were commanderies of Knights Hospitallers; at Ratoath and Skreen were priories of the Augustinian Eremites; at Eirk, near Slane, was an hermitage; at Trim a priory of Crutched friars; on the Holy or Church island, in Lough Sheelin, was an abbey of Grey friars; Kilmainham-beg and Teltown belonged to the Dominicans; all have long since fallen into ruins. The monasteries of which no ruins remain are those of Ardbraccan, Ardceath, Ardmulchan, Ardsallagh, Athboy, Ballybogan, Beaumore near Colpe, Beaubeg, Calliagh, Cloonmanan, Disert-tola, Donaghmore, Donnelly-carney near Colpe, Donoughpatrick, a priory of the Virgin Mary and the Magdalen Hospital at Duleek; abbeys at Dunshaughlin, and Indenen near Slane; a house of Regular Canons, an hospital of St. John the Baptist, and a chantry, all at Kells; a house of Regular Canons and a nunnery at Killeen; an abbey at Navan, on the site of which the cavalry barrack is now built; priories at Odder and Rosse, south of Taragh; an abbey of Regular Canons and a chantry at Skreen; a monastery of Grey Friars, on the site of which the sessions-house at Trim stands; a nunnery, a Greek church, and a chantry at Trim; Dominican friaries at Kilberry, Lismullen, and Dunshaughlin; besides several others now existing only in name. Columbkil's house, a stone-roofed cell, said to be one of the oldest stone-built houses in Ireland, is still traceable at Kells; in

which town there are also several stone crosses, one in particular of beautiful workmanship. In the cemetery at Castlekieran, in which are the ruins of a small church, is also a very fine stone cross richly sculptured.

The county also retains many remains of its ancient military structures, of which the most celebrated in the records of remote antiquity is Taragh, already noticed. Whatever may have been its ancient splendour, as set forth in the poetry of the native bards and in the chronicles of annalists, little now is discoverable corresponding with their highly wrought descriptions. Considerable remains of circular earthworks still exist, but of the palaces and places of scientific study said to have been situated here, there are no traces. The oldest fortress upon record erected after the arrival of the English was that of Kells, built by de Lacy, but of which there are now no vestiges: the same nobleman built the castles of Clonard, Killeen, and Delvin; and the erection of Trim castle is attributed by some to him, but it is more generally thought to have been raised about the year 1220 by one of the Pypart family: its extent and strength, as indicated by its ruins even at the present day, prove that it was designed to be a position of primary importance for the defence of the palatinate; and from the date of its erection to the termination of the war of King William III., its destinies are interwoven with many of the historical events of the times: the ruins overhang the Boyne, presenting an aspect of much grandeur. The other ancient castles of which the ruins are still considerable were those of Scurlogstown, Dunmoe, Athlumney, and Asigh. Liscartin and Athcarne castles have been fitted up as residences; and several other ancient castles have been preserved by being converted into mansion-houses, among the finest of which is Slane, the property of Marquess Conyngham, and celebrated as being the abode of Geo. IV. during the greater part of his stay in Ireland in 1821. Contiguous to it, but on the other side of the Boyne, is Beaupark, the modern and elegant seat of Gustavus Lambert, Esq.: the two demesnes are so connected in their locality that each enjoys the full benefit of the scenic beauties peculiar to the other. The modern mansions of the nobility and gentry are noticed in the description of the parishes in which they are respectively situated. The residences of the gentry of small landed property and of the beneficed clergy are numerous and indicative of a high state of improvement. Until of late years the houses of the proprietors and of the cultivators of the soil exhibited a more marked disparity than could be seen in any other part of Ireland; the tenements of the working farmers who hold from 20 to 100 acres presented an appearance of great wretchedness, and the cabins of the labourers or cottiers were still more deficient of comfort; but this characteristic, though not entirely removed, has been considerably diminished by the improvement made in the dwellings. The lower classes suffer much from the want of fuel, which, as already remarked, is very scarce in many parts, and the low rates of wages prevent the possibility of providing a stock of sea coal to meet the exigencies of winter. Yet the peasantry in general are endowed with a disposition so well inclined to look on the bright points of the prospect before them, that under the depressing difficulties through which they have to struggle during life, they enjoy every momentary festivity with



delight and animation. The English language is spoken throughout every part of the county, and the peasantry in some of the districts possess an originality nowhere else found in Ireland, particularly in the plains stretching from the boundary of Kildare near Maynooth, by Ratoath, Duleek, and to the banks of the Boyne, where a colony called the Fingael or Fingal settled in the 9th century, whose descendants to this day remain a distinct race, retaining many of the peculiar habits, manners, and customs of their forefathers. At Castlekieran is a remarkably fine spring, the origin of which tradition attributes to the miraculous powers of St. Kieran: it is much frequented on the first Sunday in August by persons seeking a remedy for various diseases. At Summerhill is a chalybeate spa, but not of much strength or medicinal efficacy. The waters of the mineral springs of Kilcrew and Nobber are said to be serviceable in obstinate cutaneous complaints. At Knock is another chalybeate spring, formerly in much estimation from its successful use in cases arising from debility; but the opinion of its efficacy has been for some time declining, and it is now but seldom visited. Meath gives the title of Earl to the Brabazon family.



*Arms of the Bishoprick.*

MEATH (Diocese of). This diocese was originally formed by the union of several small sees, of which the principal were Clonard, Duleek, Kells, Trim, Ardbraccan, Dunshaughlin, Slane, and Fourie, all of which, except Duleek and Kells, were consolidated at the celebrated synod held by Cardinal Paparo in 1152, and the episcopal seat fixed at Clonard. The sees of Duleek and Kells were afterwards annexed; and the united diocese, which took its name from the ancient province of Meath, was placed under the superintendence of Idunan, who flourished towards the close of the 11th century. The first prelate after the English invasion was Eugene, who was advanced to the see in 1174, and a short time before his death, in 1194, assumed the title of Bishop of Meath, which has ever since been retained. Simon Rochfort, his immediate successor, founded an abbey for Augustinian canons at Newtown, near Trim, to which he removed the episcopal see, where it remained till the reign of Hen. VIII.; and Thos. St. Leger, who was consecrated in 1287, extended the possessions and the privileges of the diocese. Alexander de Balscot, who was consecrated in 1386, was appointed Lord High Treasurer of Ireland by Edw. III., and filled many important stations under Rich II.; his immediate successor, Edward Dantsey, was made Lord-Deputy to Sir John de Grey, Lord-Lieutenant of Ireland. John Pain, who was made bishop in 1483, preached the sermon and proclaimed the title of Lambert Simnel, at his coronation in Christ-church, Dublin, for which he received a pardon in 1488; and on the arrival of Sir Richard Edgecombe to settle the country after Simnel's defeat, he attended that officer on his landing at Malahide, and was employed by him to proclaim the king's pardon to all who should return to their allegiance. In

the reign of Hen. VIII., the episcopal seat was removed to the church of St. Mary's abbey at Ballymore, near Lough Seudy, in the county of Westmeath, but it appears to have remained there for a short period only, and not to have been subsequently established in any particular locality, nor has there been for a long time either dean, chapter, or cathedral church. In 1568, the see of Clonmacnois was annexed to this diocese by act of parliament. In 1621, the celebrated James Ussher was consecrated Bishop of Meath, which dignity he held till 1624, when he was translated to the archbishoprick of Armagh. The bishop of Meath ranks next to the four archbishops; the other bishops, excepting only the bishop of Kildare, take precedence according to the date of their consecration.

The diocese is one of the ten which constitute the ecclesiastical province of Armagh, and comprehends part of the counties of Kildare, Longford, and Cavan, a large portion of King's county, and the greater part of the counties of Meath and Westmeath; extending from the sea to the river Shannon, 80 miles in length and 20 in breadth; comprising an estimated superficies of 663,600 acres, of which 750 are in Kildare, 4300 in Longford, 9400 in Cavan, 102,000 in King's county, 324,400 in Meath, and 222,750 in Westmeath. The lands belonging to the see comprise 29,269 statute acres, of which 20,266 are profitable land; and the gross revenue of the bishop, on an average of three years, ending Dec. 1st, 1831, amounted to £5220. 10. 6. The bishop was anciently elected, and the affairs of the diocese are still transacted, by a synod, consisting of an archdeacon and all the beneficed clergy of the diocese; the common seal is annually deposited in the hands of one of the members by vote of the majority; there is also a dean of Clonmacnois, collated by the bishop. The consistorial court is held at Navan, and consists of a vicar general, two surrogates, a registrar, deputy-registrar, a proctor of office, and three other proctors; the registrar is keeper of the records, which are preserved in the court-house of Navan, and of which the earliest is dated in 1712. The total number of parishes in the diocese is 220, comprised in 105 benefices, of which 47 are unions of two or more parishes, and 58 single parishes; of these, 24 are in the patronage of the Crown, 22 in lay patronage, and the remainder in that of the bishop or incumbents. The total number of churches is 100, and there are six other episcopal places of worship, and 89 glebe-houses. The episcopal palace is near Navan, in the parish of Ardbraccan.

In the R. C. divisions the diocese, with the exception of one parish in that of Kilmore and a few in that of Ardagh, is nearly co-extensive with the Protestant diocese; and is one of the eight bishopricks suffragan to the archiepiscopal see of Armagh. It comprises 64 parochial benefices or unions, and contains 156 chapels, which are served by 124 clergymen, of whom 64 are parish priests, and 60 coadjutors, or curates. The parochial benefices of the bishop are Mullingar and Kells, in the former of which he resides. The cathedral, at Mullingar, is a handsome and spacious edifice, in the later English style, and was consecrated Aug. 15th, 1836, by the Rt. Rev. Dr. Cantwell, assisted by the R. C. Archbishop of Tuam and the dignitaries and clergy of the diocese.

MECASQUIN.—See MACOSQUIN.

MEELICK, county of CLARE.—See KILLELY.

MEELICK, a parish, in the barony of LONGFORD, county of GALWAY, and province of CONNAUGHT, 2¼ miles (S. E.) from Eyrecourt; containing 1643 inhabitants. This parish, which is also called Milick, is situated on the river Shannon, and comprises 3404 statute acres, as applotted under the tithe act. O'Madden, dynast of the adjacent country, founded a monastery here for conventual friars on a beautiful site surrounded in winter by the outspreading waters of the Shannon. In 1203, William de Burgo made it a garrison for his troops; and at the dissolution it was granted to Sir John King, who assigned it to the Earl of Clanrickarde. In the village is a station of the constabulary police. It is in the diocese of Clonfert; the rectory is partly appropriate to the see, and partly to the archdeaconry; and the vicarage forms part of the union of Dononaughta. The tithes amount to £97.16.11¼., of which £27.13.10¼. is payable to the Ecclesiastical Commissioners, £33.4.7½. to the archdeacon, and the remainder to the vicar. In the R. C. divisions it forms part of the union or district of Eyrecourt; there is a convent of Franciscans, with a chapel attached, which is open to the public.

MEELICK, a parish, in the barony of GALLEN, county of MAYO, and province of CONNAUGHT, 4 miles (N. W.) from Swinford, on the road to Castlebar; containing 3493 inhabitants. This parish is bounded by the river Moy on the north-west, and by the Geesten on the south-west, and comprises 7843 statute acres of good arable and pasture land, with some bog. The land is principally in tillage, and the system of agriculture improving. Here is a coal mine, not worked at present; there are very fine stone quarries, the produce of which is used both for building and repairing the roads. The principal seats are Oldcastle, the residence of J. Bolingbroke, Esq.; and Newcastle, of A. C. O'Malley, Esq. It is a vicarage, in the diocese of Achonry, forming part of the union of Kilconduff; the rectory is impropriate in the representatives of the late Roger Palmer, Esq. The tithes amount to £246. 14. 7., one-half of which is payable to the impropiator, and the other to the vicar. In the R. C. divisions it is part of the union or district of Kilconduff; the chapel was built in 1835, on an acre of ground given as a site by J. Bolingbroke, Esq.; attached to it is a school. There are two private schools, in which are about 700 children. The celebrated round tower of Meelick is perfect, with the exception of the roof, and is in a state of good preservation. In the Oldcastle demesne is a well, the water of which is impregnated with sulphur and iron, and is efficacious in scorbutic cases. Numerous gold and silver coins, of the reigns of the Edwards and Henrys, have been discovered here from time to time.

MEIGH, an ecclesiastical district, in the barony of UPPER ORIOR, county of ARMAGH, and province of ULSTER, 4 miles (S. W.) from Newry, on the road from Dublin to Belfast; containing 7164 inhabitants. This district was formed in 1830, by separating some townlands from the parish of Killevey. Agriculture is improving, and the waste land consists of bog or mountain, which is well adapted for the growth of trees. A great part of the mountain was planted by Jos. Foxall, Esq., who was the first to commence the improvements on Slieve Gullion, which are still being carried on to a great extent by Powell Foxall, Esq., who has formed a road halfway up the mountain on an inclination of one in

twenty feet. There are some quarries of a fine description of granite, also one of a hard flag-stone, which is used for building; and from the existence of very strong chalybeate springs it is supposed that iron might be found. There are two corn-mills, and some linen, diaper, frieze, and drugget are manufactured. Petty sessions are held on alternate Mondays. The principal seats are Killevey Castle, the residence of Powell Foxall, Esq.; Heath Hall, of J. Seaver, Esq.; Carrickbrede, of A. Johnston, Esq.; and Hawthorn Hill, of Hunt Walsh Chambré, Esq. The living is a perpetual curacy, in the diocese of Armagh, and in the patronage of the Rector of Killevey, who receives the tithes of Meigh, which are included with those of Killevey: the curate's income is £75 per annum, paid by the rector. The church is a neat edifice, built of granite in the castellated style: it has a handsome porch, ornamented with minarets, and the battlements are coped with hewn stone; it was erected in 1831, at an expense of £1200, of which £900 was a gift from the late Board of First Fruits, and the rest was defrayed by subscriptions of the landed proprietors. In the R. C. divisions this district forms part of the two unions or districts of Meigh and Killevey, and has chapels at Cloghag, Drominter, and Ballinless. There are two schools under the Board of Education, a private school, and a dispensary. At the foot of Slieve Gullion are the extensive ruins of a nunnery, which is said to have been founded by St. Dareria, or Monenna, sister of St. Patrick, and abbess of Kilsleve, who died in 517; her festival is celebrated on the 6th of July. At the dissolution, it and the twelve surrounding townlands were granted to Sir Marmaduke Whitchurch, ancestor of the Seaver, Foxall, and Chambré families, who are now in possession of the lands of the manor of Kilsleve or Killevey. Near it is a cave, or subterraneous passage, communicating with the abbey.

MELINA.—See MILLENAGH.

MELLIFONT, a parish, partly in the barony of UPPER SLANE, county of MEATH, and partly in that of FERRARD, county of LOUTH, and province of LEINSTER, 4 miles (N. W.) from Drogheda, near the road to Ardee, by way of Collon; containing, with the parish of Tullyallen, 3964 inhabitants. This place derived its chief celebrity from the foundation of a monastery in 1142, by Donough M<sup>c</sup>Corvoill or Carrol, Prince of Uriel, for Cistercian monks sent over by St. Bernard from his abbey of Clairvaux, and of which Christian O'Conarchy, the first abbot, was, in 1150, consecrated Bishop of Lismore. In 1157 a great synod, at which the Archbishop of Armagh, then apostolic legate, and many princes and bishops were present, was held here for the consecration of the church, on which occasion, among numerous munificent benefactors, Devorghal, wife of Tieraan O'Rourk, Prince of Breffny, who afterwards died here in seclusion, presented 60 oz. of gold, a chalice of the same metal for the high altar, and furniture for nine other altars in the church. The ample endowments of the abbey were confirmed by charter of Hen. II., and by King John, who augmented its possessions; and in 1347 and 1349, Edw. III. greatly extended its possessions and privileges; he granted to the abbot the power of life and death within his territories, and the liberty of acquiring a burgage holding in the town of Drogheda, for the residence of the abbots during the sittings of parliament and other great councils. In 1471 and 1472, parlia-

merit disannulled the grants, rent-charges, annuities, leases and alienations made by the late Abbot John. In 1540, Richard Conter, the last abbot, resigned the monastery into the King's hands and received a pension of £40 per ann. for life. After the dissolution, the monastery and its revenues, at that time valued at £315. 19., were, on account of the difficulty of defending these possessions against the incursions of the native Irish, granted to Sir Gerald Moore, who converted the abbey into a baronial residence and place of defence. Though situated so near the border of the English pale, the place maintained itself in security against all the attacks of the Irish, till, in the war of 1641, it was besieged by a strong body of the insurgents, when the garrison, consisting only of 15 horse and 22 foot, made a vigorous defence, in which they killed 120 of the enemy, and on their ammunition being exhausted, forced their way through the besiegers and retreated to Drogheda in safety, with the exception of 11 men who were intercepted and put to the sword. The castle was plundered by the insurgents, who, taking advantage of the absence of Lord Moore with his troop of 66 horsemen for the protection of Drogheda, desolated the place and put the servants to death. Mellifont continued for some time after to be the chief residence of the Moore family, till the Earl of Drogheda removed to Monastereven, now Moore abbey, in the county of Kildare, since which time this once magnificent pile of building has become a heap of ruins.

The parish is situated in a beautiful small valley intersected by the Mattock rivulet, which flows into the Boyne; the land is fertile and in good cultivation. Near the ruins of the abbey is a large flour-mill, worked by water which flows under the ancient gateway, and turns four pairs of stones. It is an improprie curacy, in the diocese of Armagh, forming part of the union of Tullyallen; the rectory is improprie in the Marquess of Drogheda. In the R. C. divisions it is also part of the union or district of Tullyallen. The ruins of the ancient abbey, for which this parish is chiefly celebrated, consist principally of the lofty gateway leading into the area of the abbey grounds, and a massive square tower carried up on one side to a considerable height, and forming a strong protection against the frequent assaults to which the place was exposed; it is connected with the rock by a wall, affording entrance only through a low circular archway. Within the area are the elegant remains of St. Bernard's chapel, the splendid doorway of which, a highly enriched and deeply receding pointed arch in the most elaborate style of Norman embellishment, has been removed. The interior of the chapel is plainly groined with arches springing from columns on the side walls with ornamented capitals, and lighted with an east window of two lights, enriched with delicate tracery, and with three windows of similar design on each side. The baptistry, an octagonal building of great beauty, has only four of the walls remaining, each resting on an arch of graceful form and richly moulded; the roof is wanting, but within are the corbels on the walls from which the arches sprung for its support; above the roof of this building was a reservoir of water, from which every part of the monastery was supplied. There are also the foundations of a spacious quadrangular building, probably the cloisters; and near the summit of the hill is a large cemetery, with some remains

of a church, apparently of a much later date; there are numerous fragments of richly sculptured pillars scattered over the site, and though these very interesting ruins afford but an imperfect idea of the original grandeur of this celebrated monastery, they present in their details many of the richest specimens of architectural embellishment to be found in any part of the country.

MENLOUGH, or MINLA, a village, in the parish of KILLASCOBE, barony of TYAQUIN, county of GALWAY, and province of CONNAUGHT, 3½ miles (S. W.) from Castlebar, on the road from Monivae to Castle-Blakeney; containing 230 inhabitants. A market is held here, and black marble is found but not worked. The castle was lately destroyed by lightning, and is now in ruins.

MERRION (OLD), a village, in the parish of ST. MARY'S, DONNYBROOK, in the half-barony of RATHDOWN, county of DUBLIN, and province of LEINSTER, 3 miles (S. E. by S.) from the General Post-Office, Dublin: the population is returned with the parish. It is situated on the south side of the bay of Dublin, the strand of which is here crossed by the Dublin and Kingstown Railway. Here are several neat villas occupied during the summer months by visitors resorting hither for the benefit of sea-bathing, for which purpose the fine broad and firm strand at this place is well adapted; and in the immediate vicinity are several handsome seats, commanding fine views of the bay of Dublin. The principal are Elm Park, the residence of Joseph Watkins, Esq.; Bloomfield, of Thos. Ord Lees, Esq.; Merrion Castle, of Fras. Low, Esq.; and Merrion Hall, of R. Davis, Esq. In the vicinity are also the extensive nursery grounds of Messrs. Simpson, from the dwelling-house in the centre of which is obtained a fine view of the hill of Howth and the sea, and there is a pleasing drive through the grounds from the Rock road to the road to Donnybrook. In the demesne of Merrion Castle are the ivied ruins of the old castle from which it derives its name; and at the village is an old burial-ground, still generally used.

MEALIFFE.—See MOYALIFFE.

MECKARKY.—See MOYCARKEY.

MEVAGH, or MOYVAGH, a parish, in the barony of KILMACRENAN, county of DONEGAL, and province of ULSTER, 14 miles (N. by W.) from Letterkenny; containing 4794 inhabitants. This parish comprises, according to the Ordnance survey, 21,026½ statute acres, of which 382½ are water, and 18,393 are apportioned under the tithe act; the greater part of the land is poor, a small portion only being considered very good. There is a great quantity of bog and waste land; the latter consists of large tracts of sand thrown up by the sea. Lead has been discovered but is not at present worked. It is situated on Mulroy bay, and within its limits is the peninsula of Rossgul, bounded on the west by Sheephaven, on the north by the ocean, and on the east by the arm of the sea called Mulroy: in the centre this peninsula rises into great elevations, and near the shore presents a stunted verdure. The harbour of Mulroy, by the line of coast, is 5 miles to the west of Lough Swilly; it has water sufficient for the largest ships, and is well sheltered, but part of the channel is narrow and difficult. On the 14th of every month a fair is held in Glen; and petty sessions are held on alternate Saturdays. The living is a rectory and vicarage, in the diocese of Raphoe,

and in the patronage of the Bishop: the tithes amount to £375; the glebe, about two miles from the church, comprises  $18\frac{1}{4}$  statute acres, valued at £30 per ann., of which  $25\frac{1}{4}$  acres are arable, and the remainder rocky pasture and mountain, with the exception of  $2\frac{1}{4}$  consisting of streets and commons. The church is in good repair; it was built about 160 years since. The R. C. parish is co-extensive with that of the Established Church: the chapel is a good slated building. About 230 children are educated in four public schools, of which the parochial school is aided by an annual donation from Col. Robertson's fund; and in three private schools are about 130 children: there are also three Sunday schools. At the time of Pynnar's survey, a strong bawn of lime and stone, sixty feet square, with flankers, stood here; and there were 23 British families, capable of mustering forty-two fighting men.

MEW ISLAND.—See COPELAND ISLANDS.

MICHAEL'S (ST.), or TEMPLEMICHAEL, a parish, partly in the county of the city of CORK, but chiefly in the barony of BARRYMORE, county of CORK, and province of MUNSTER, 5 miles (N.) from Cork, on the old road to Ballyhooly; containing 529 inhabitants. This parish comprises 2109 statute acres, as applotted under the tithe act and valued at £755 per ann.; of these, 1305 acres are in the barony of Barrymore, and the remainder in the county of the city. The land is principally in tillage, and, though stony, produces good crops; there is neither bog nor waste land. The substratum is entirely clay-slate, and there are some quarries of hard compact stone used for building and for repairing the roads. The living is a rectory, in the diocese of Cork, constituting the corps of the prebend of St. Michael in the cathedral of St. Finbarr, Cork, and in the patronage of the Bishop; the tithes amount to £129.10.7. Divine service is performed at present in the school-house at Carrignavar, where a church is about to be built. In the R. C. divisions the parish forms part of the union or district of Glanmire, or Dunbollogue; the chapel, to which a school is attached, is a small plain edifice. The parochial school at Carrignavar is supported by J. M<sup>c</sup>Carthy, Esq.

MICHAEL'S (ST.) a parish, in the barony of FORTH, county of WEXFORD, and province of LEINSTER; 6 miles (S. S. E.) from Wexford, on the road to Rosslare; containing 93 inhabitants. This small parish, which is situated on the southern extremity of Wexford Harbour, comprises only  $56\frac{1}{2}$  statute acres, chiefly under an improved system of cultivation. Some of the inhabitants are engaged in the herring fishery during the season, this part of the harbour being frequented by boats from various places engaged in that pursuit. The only seat is Bushville, the residence of Chas. Jacob, Esq., the principal proprietor of the parish. It is an inappropriate cure, in the diocese of Ferns, forming part of the union of Killinick: the rectory is inappropriate in Caesar Colclough, Esq. Of the tithes, amounting to £27. 16. 6., two-thirds are payable to the impropriator, and the remainder to the curate. There are no remains of the church, but the old burial-ground is still used.

MICHAEL'S (ST.) of FEAGH, a parish, in the barony of FORTH, county of WEXFORD, and province of LEINSTER, immediately without the walls of the town of Wexford; containing, with the parishes of Maudlin-

town and Killilogue, 2377 inhabitants. This small parish, which, as applotted under the tithe act, contains only 135 statute acres, forms the south-eastern suburb of the town, and is mostly occupied by fishermen and small shopkeepers. Within its limits is Cromwell's Fort, the northern extremity of a rugged tract called the White Rocks, whence Cromwell fired on the town in 1649: it is now being quarried and affords an abundant supply of good building stone. Immediately adjoining is the residence of the Rev. Zachariah Cornock, to which it gives name. The Wexford Barracks are also within the limits of the parish. It is an inappropriate cure, in the diocese of Ferns, forming part of the union of St. Patrick's, Wexford: the rectory is inappropriate in Cæsar Colclough, Esq., of Tintern Abbey. The tithes amount to £11.9.9., of which £2. 7. 0 is payable to the impropriator, and the remainder to the curate. In the R. C. divisions it is also in the union or district of Wexford. The ruins of the old church still remain.

MIDDLETOWN, a market-town and district parish, in the barony of TURANEY, county of ARMAGH, and province of ULSTER, 2 miles (S. S. W.) from Tynan, to which it has a penny-post, and on the high road from Armagh to Monaghan; containing 5145 inhabitants, of which number, 735 are in the town. This place owes its present prosperity to Dr. Sterne, a former bishop of Clogher, who in the latter part of the last century bequeathed the then *village* of Middletown, eight townlands in this parish, and five in the adjoining parish of Donagh, in the county of Monaghan, to trustees (incorporated by an act of the Irish parliament passed in 1772), who have expended considerable sums for the benefit of the tenantry in general, and in the erection of a market-house, school-house, dispensary, and fever hospital at Middletown. The town consists of two streets crossing each other at right angles, and contained, in 1831, 160 houses, which number has been since increased to 187: several of the houses are large and well built. An extensive distillery, with machinery on an improved principle, was established here in 1831, by Mr. Matthew Johnston: it produces annually about 80,000 gallons of whiskey, and consumes on an average 1500 barrels of malt, and 12,000 barrels of raw grain. The distillery has caused the establishment of markets for grain on Wednesday and Saturday, and there is a market on Thursday for provisions. Fairs are held on the first Thursday in each month, for horses, cattle, and pigs. Here is a station of the constabulary police, and petty sessions are held on alternate Wednesdays.

The district parish, which was formed in 1792, by disuniting 33 townlands from the parish of Tynan, comprises 7339 statute acres; it contains a considerable portion of bog, that supplies abundance of fuel; coal is supposed to exist, and there is a quarry of good stone, the produce of which is applied to building purposes. The land on one side of the town is low, flat, and marshy, and on the other hilly and tolerably good; and there are several lakes, which discharge their waters into that of Glaslough, in the county of Monaghan. The Ulster canal, now in progress from Lough Erne to Lough Neagh, will pass through the parish. The principal seats are Ashfort, the residence of H. Harris, Esq., and Chantilly, of the Rev. James Mauleverer. The

living is a perpetual curacy, in the diocese of Armagh, and in the patronage of the Rector of Tynan, who allows a stipend of £50 to the curate, together with the glebe, comprising 54 statute acres, and valued at £56. 5. 3. per annum. The glebe-house, a neat mansion called Chantilly, was built by aid of a gift of £450, and a loan of £50 from the late Board of First Fruits, in 1812. The church, a plain but commodious building, was erected in 1793. In the R. C. divisions the parish forms a separate district under the name of Upper Tynan: the chapel, a plain building, is at Ashfort, about a quarter of a mile from the town. There are two places of worship for Presbyterians of the Seceding Synod, one of the third class in the town, and one of the second class at Drumhillery. The school at Middletown was founded in 1820, by the trustees of Bishop Sterne's charity, who have endowed it with about £70 per ann.; and the school at Drumhillery was built and is chiefly supported by the Earl of Caledon: in these, and in the parochial school at Crossdall, about 250 children are educated. There are also six private schools, containing about 160 children; and six Sunday schools. Bishop Sterne's trustees are now establishing schools at Feduff and Tullybrick; also an infants' school in the town. The fever hospital is a neat edifice, built in 1834, containing 4 wards with accommodation for 16 patients; and the dispensary, with a residence for the physician, is a handsome building in the Elizabethan style: both are entirely supported by the bishop's trustees. Midway between Middletown and Ready are the ruins of the ancient castle of Crifcairn, of which the western portion only remains: the walls are 9 feet thick and about 66 feet high, and there are the remains of some arches that appear to have been turned on wattle or basket work. Several traditions respecting this castle prevail among the peasantry. Ardgonnell castle, the ruins of which also exist, was built by the O'Nials, and its last occupant was Sir Phelim O'Nial, the first commander of the Irish at the breaking out of the war of 1641.



Seal.

MIDDLETON, an incorporated market and post-town, and a parish, in the barony of IMOKILLY, county of CORK, and province of MUNSTER, 13 miles (E.) from Cork, and 137½ (S. W.) from Dublin; containing 6599 inhabitants, of which number, 2034 are in the town. This place, called anciently *Chore Abbey* and *Castrum Chor*, derived both

its origin and ancient name from the foundation of a Cistercian monastery, in 1182, by Barry Fitzgerald, who placed in it monks from the abbey of Nenay or Magio in the county of Limerick. The abbey, from its situation near a Ford, was called the "abbey of St. Mary de Chore;" and the village which afterwards arose near it was for the same reason called *Bally-na-Chore*, (now Ballinacurra), or "the town on the ford," which, previously to the incorporation of the town, was also the name of the parish. The present town, deriving its name from its situation on the road from Youghal to Cork, at a nearly equal distance from each place, is pleasantly situated at the head of the vale of Imokilly, in a healthy

and fertile country, screened by lofty hills and embellished with handsome seats; and on an inlet of the north-eastern angle of Cork harbour, which is navigable for vessels of 300 tons' burden to Ballinacurra: it consists principally of one main street, from the centre of which another branches off to the east, and contains 247 houses, most of which are uniformly built and of handsome appearance. The inhabitants are amply supplied with excellent water from springs; and there are two rivers, the Avannachora, or Middleton river, which bounds the town on the west and falls into the inlet about a mile below it; and the Rocksborough river, which skirts its southern part and flows into the former. Both rivers abound with salmon and trout, and over each is a handsome stone bridge. Great improvements have been made since the year 1824, and others are in progress; several new buildings have been erected in the town and along its approaches, and a new line of road has been opened, forming a handsome western entrance. There are two news-rooms; and races are held in February. In addition to the traffic which this place derives from its situation on a great public thoroughfare, it possesses, by means of its creek from Cork harbour, which extends to the rear of the town, all the advantages of a sea-port. At Bailick, about a quarter of a mile below the town, are very commodious quays, accessible to vessels of 300 tons' burden, which may lie alongside and load and unload in security; also some extensive store-houses, where coal, timber, iron, slate, and other heavy goods are landed and warehoused: and within a mile of the town is the convenient port of Ballinacurra. At both these places are very spacious stores for grain, and large quantities of wheat and oats are annually shipped for Liverpool and Bristol. The port of Ballinacurra is a member of that of Cork, and a deputy-water-bailiff is placed there to collect the dues claimed by the Harbour Board, and the Foundling hospital of that city. An attempt to introduce the woollen manufacture was made some years since by Marcus Lynch, Esq., a merchant of Cork, who erected spacious buildings, which he furnished with requisite machinery for conducting it on a very extensive scale. The enterprise, however, was not attended with success, and the buildings and site were purchased by government for £20,000 and converted into a military station, chiefly for regiments preparing for embarkation. On the breaking up of this latter establishment, the premises became the property of Lord Middleton, from whom they were purchased, in 1825, by Messrs. Murphy and Co., who converted them into a very extensive distillery and malting establishment, at present producing 400,000 gallons of whiskey annually, and affording employment to 180 persons. On the Middleton river are the distillery and malt-works of Messrs. Hackett, erected in 1824, producing annually 200,000 gallons of whiskey, and employing 60 persons. On the same river are the boulting-mills of Messrs. Allin, which have been much enlarged, and are now, in addition to their water-power, worked by a steam-engine, erected in 1835; they manufacture about 3000 bags of flour annually. There are also two very large breweries and two extensive malting establishments. The produce of these several works is exclusively for home consumption, and the amount of duty paid to Government by their proprietors collectively exceeds

£100,000 per annum. At Bailick are the extensive lime-works of G. Swayne, Esq.; and within two miles of the town are Milltown mills, lately erected by Messrs. Swayne and Leech, at an expense of £3000, and manufacturing annually 12,000 barrels of fine flour. The market is on Saturday, but, from its proximity to the markets of Cork and Youghal, is confined chiefly to the sale of butchers' meat, poultry, dairy produce, and potatoes. The chartered fairs are on May 14th, July 5th, Oct. 10th, and Nov. 22nd; and two fairs recently established are held on Feb. 14th and Sept. 10th. The market-house is a handsome building, surmounted by a turret, in which is the town clock, and crowned with a cupola; it was erected in 1789, and is the property of Viscount Midleton, who is lord of the manor; the lower part contains the shambles, weigh-house, and accommodations for the market; and the upper part contains an elegant assembly-room, and council-chambers for the use of the corporation; but they are now used principally as news-rooms. A chief constabulary police force is stationed in the town.

The town received a charter of incorporation from Chas. II., in the 22nd of his reign, dated June 10th, 1670, which granted to Sir John Brodrick, Knt., that his estate should be constituted the manor of Midleton, with a seneschal, a court baron, and a court of record with jurisdiction within the manor to the amount of £200; and that the town, with the castle and lands of Castle-Redmond and Cor-abbey, part of the said manor, should be a free borough and corporation, under the designation of the "borough and town of Midleton." By this charter the corporation consists of a sovereign, two bailiffs, twelve free burgesses, and an indefinite number of freemen, assisted by a recorder, town-clerk, and other officers. The sovereign, who is a justice of the peace within the borough, and the two bailiffs, are annually chosen from the burgesses by a majority of that body, by whom also freemen are admitted by favour only. The recorder, who is also town-clerk and seneschal of the manor, is appointed by the lord of the manor. The limits of the borough comprise an area of 100 acres encircling the town. Under the charter the corporation continued to return two members to the Irish parliament till the Union, when the borough was disfranchised. The manorial court of record, formerly held by the seneschal every three weeks, for the recovery of debts not exceeding £200 late currency, has not been held since 1832. The general quarter sessions for the East Riding of the county are held here in June and November. The court-house is a neat and commodious edifice of hewn limestone, situated at the western entrance into the town; and adjoining it is a small but well-arranged bridewell.

The parish, which is also called *Castra-na-chore*, comprises 5320 statute acres, as apportioned under the tithe act; the soil, though in some parts light, is fertile, and the system of agriculture greatly improved; there is neither waste land nor bog. The substratum is generally limestone, which is quarried for agricultural and building purposes; and the surrounding scenery is pleasingly diversified, and in many points highly picturesque. The principal seats are Cahirmore, the property of Lord Midleton, at present occupied by his lordship's agent, T. Poole, Esq.; Bally-Edmond, the residence of R. Courtenay, Esq.; Broomfield House, of D. Humphreys,

Esq.; Killeagh Farm, of W. Welland, Esq.; Charleston, of the Rev. R. Deane Freeman; Ballinacurra Lodge, of T. H. Rumley, Esq.; and Lake View, of S. Fleming, Esq. The living is a rectory and vicarage, in the diocese of Cloyne, and in the patronage of the Bishop; the tithes amount to £897. 16. 7. The glebe-house, a large and handsome residence, is pleasantly situated; and the glebe comprises 15 acres of good land. The church, erected in 1823 at an expense of £3000, a loan from the late Board of First Fruits, is a handsome structure, in the later English style, with an embattled tower crowned with pinnacles, and surmounted by a light and elegant spire, erected after a design and under the immediate superintendence of Messrs. Pain: it was recently repaired by aid of a grant of £202 from the Ecclesiastical Commissioners. In the churchyard is a mausoleum of grey marble, in the Grecian style, having in front a pediment resting on two lofty pillars, between which is a tablet of white marble, inscribed to Charles Brodrick, D.D., Archbishop of Cashel, and formerly rector of the parish, fourth son of George, Viscount Midleton; and to his wife, the Hon. Lady Brodrick, second daughter of R. Woodward, D.D., Bishop of Cloyne, by their seven surviving children. In the R. C. divisions the parish is the head of a union or district, comprising also the parishes of Ballyspillane, Inchynebacky, Mogeeshy, and Ballyouteragh; the chapel, near the eastern extremity of the town, is a spacious edifice, and there is also a chapel at Ballintoretis. A convent of nuns of the order of the Presentation has been recently completed; it is a handsome building on the road to Ballinacurra, and consists of a centre and two wings, one of which forms the domestic chapel, and the other a school-room for girls, who are gratuitously taught by the ladies of the convent. This is one of the institutions of that order, for the erection of which Miss Gould, a sister in the Presentation convent of Doneraile, bequeathed £10,000. A college was founded here, in 1709, by Lady Elizabeth Villiers, afterwards Countess of Orkney, who endowed it with lands in the baronies of Kinnalea, Kerrycurrihy, and Carbery, in this county, vested in trustees, with power to appoint the master. These estates were let by the trustees in perpetuity at a reserved rent of £200 per ann., of which £100 is paid as a salary to the master; in this school have been educated several eminent men, among whom was the Rt. Hon. John Philpot Curran; it is now a seminary of very high character. Nearly 500 children are taught in four public schools, of which the parochial male and female schools are supported by Lord Midleton, who provided both school-rooms, and a residence each for the master and mistress, and by the rector. There are a dispensary and a fever hospital, the latter a handsome building. At Bailick are some remains of Castle Redmond, built by Redmond Fitzgerald, or Fitz-Edmund in the reign of Hen. VIII., and in which the last R. C. Bishop of Cloyne, prior to the Reformation, was born. There are at Cahirmore some remains of the castle built, in 1579, by R. Fitzgerald, or Barry, from which the seneschal of Imokilly was driven out by Capt. Raleigh, in 1580, and obliged to take refuge in Chore abbey, which was formerly in the churchyard of Midleton, whence he was also compelled to retreat by the same assailant. The abbey, which was a stately edifice of great strength, was built by the Knights Templars in 1298, and the last remains of it

were taken down to afford a site for the present church. At Coppingerstown are the ruins of a castle of the Fitzgeralds; on the south side of the town are some very slight remains of an hospital, founded by Edw. I.; at Ballinacurra are the ruins of the old parish church, and at Ballyannan are the remains of the mansion built by the first Lord Middleton. A large belt and the horns of a moose deer were found in a bog on Lord Middleton's estate; and on Killeagh Farm were found numerous silver coins of the reign of Elizabeth. Middleton gives the title of Viscount to the family of Brodrick.

MILESTOWN, a village, in the parish of KILSARAN, barony of ARDEE, county of LOUTH, and province of LEINSTER,  $\frac{1}{4}$  of a mile (S.) from Castle-Bellingham, on the mail road to Dublin; containing 23 houses and 108 inhabitants.

MILLBROOK, a village, in the parish of LOUGHCREW, barony of DEMIFORE, county of MEATH, and province of LEINSTER. 1 mile (S. W.) from Oldcastle, on the road to Kells; containing 9 houses and 50 inhabitants. Here are the mills and residence of W. Henry, Esq.

MILLENAGH, or MELINA, a parish, in the barony of BALLAGHKEEN, county of WEXFORD, and province of LEINSTER, 7 miles (E.) from Enniscorthy, and on the coast road from Wexford to Dublin; containing, with the town of Oulart (which is separately described), 1201 inhabitants. During the disturbances of 1798 this place was the scene of a severe action between a party of the North Cork militia and the insurgents, who had encamped on Oulart Hill. The parish comprises 3983 $\frac{1}{2}$  statute acres, as apportioned under the tithe act, and chiefly in tillage. The principal seat is Island, the residence of Wm. Bolton, Esq. It is an impropriate curacy, in the diocese of Ferns, annexed, under an act of the 4th of Geo. IV., to that of Kilmuckridge: the rectory is impropriate in Capt. Villars Hatton, R. N., who allows £6 per ann. and a glebe of 28 acres for the performance of the clerical duties. The tithes amount to £212. 9. 11. In the R. C. divisions the greater part of the parish is within the union or district of Oulart, where the chapel is situated, and the remainder is in the district of Blackwater. About 100 children are educated in three private schools.

MILLFORD, a village, in the parish of KILBOLANE, barony of ORRERY and KILMORE, county of CORK, and province of MUNSTER, 5 $\frac{1}{2}$  miles (S. W.) from Charleville; containing 25 houses and 181 inhabitants. The river Deel, which runs through the village, abounds with trout and pike. There is a patent for four fairs, but they are not now held. Here is the R. C. chapel for this part of the district of Freemount; also a national school. In the vicinity are several seats, noticed under the head of Kilbolane.

MILLSTREET, a market and post-town, in the parish of DRISHANE, barony of WEST MUSKERRY, county of CORK, and province of MUNSTER, 29 $\frac{1}{4}$  miles (N. W.) from Cork, and 155 (S. W.) from Dublin, on the road from Cork to Killarney, and on that from Mallow to Kenmare; containing 1935 inhabitants. Before 1736, the place consisted only of an inn, a mill, and five small cabins: it has now one long street, with several smaller ones diverging from it, and contains 312 houses, the greater number of which, though small, are neatly built. It is situated on the south side of the Blackwater, amidst

the lofty mountains of Muskerry, and derives its principal support from being a great thoroughfare. A small market is held every Thursday, during the winter season, chiefly for pigs; and fairs are held on the 1st and 12th of March, June, Sept., and Dec., for the sale of cattle, horses and pigs. An ale and porter brewery was established here in 1835, which produces 1000 tierces annually; and there are extensive flour-mills, which have proved very advantageous to the farmer in encouraging the growth of wheat. Here is a small court-house, in which petty sessions are held on alternate Mondays; connected with it is a small bridewell. It is a constabulary police station; and there are large barracks for 6 officers and 100 men, where a detachment of infantry has been kept ever since the riots of 1822. The parish church of Drishane stands on an eminence above the town; it is a handsome edifice, built in 1798 at the expense of J. Wallis, Esq., of Drishane Castle, the owner of the eastern part of the town; the western part, called Coomlagan, belongs to M<sup>c</sup>Carty O'Leary, Esq. Here is also a R. C. chapel, which, being small and inconvenient, is about to be rebuilt upon a larger scale. The male and female parochial school is supported by H. Wallis, Esq., and the vicar; and a school is about to be established in connection with the new R. C. chapel. The scenery around the town is exceedingly interesting, and in its vicinity are several elegant residences, noticed in the article on DRISHANE.

MILLTOWN, a village, partly in the parish of TANEY, but chiefly in that part of the united parishes of ST. PETER and ST. KEVIN, which is in the barony of UPPERCROSS, county of DUBLIN, and province of LEINSTER, 2 $\frac{1}{2}$  miles (S.) from Dublin, on the road to Dundrum and Enniskerry; containing 673 inhabitants. It is situated on the river Dodder, and numerous dilapidated buildings testify that it was formerly an important place. A starch and glue mill is in operation, and the woollen mills, which were established 35 years since, for the manufacture of low-priced cloths, employ about 60 persons, under Mr. Morris Harnett. The Dodder, after heavy rains, being swelled by mountain torrents, overflows its banks and sometimes does considerable damage. The neighbourhood is adorned with many respectable residences, from several of which splendid views of the bay and city of Dublin are obtained, as well as of the Wicklow mountains: among them are Milltown Park, the residence of G. Russell, Esq.; Fairyland, of W. C. Hogan, Esq.; Nullamore, of W. H. Flemyng, Esq.; Rich View, of the Rev. S. W. Fox; Richmond House, of J. Somers, Esq.; South Hill, of J. Elliott, Esq.; Richmond Park, of W. M<sup>c</sup>Cann, Esq.; Brookfield, of J. Smith, Esq.; and the residence of the Misses Hunt, partly the repaired edifice of Milltown Castle. Here is a R. C. chapel, also a dissenting place of worship for Independents; and in that part of the village which is in Taney parish there is a school. Milltown gives the title of Earl to the family of Leeson.

MILLTOWN, a village, in the parish of DINGLE, barony of CORKAGUINEY, county of KERRY, and province of MUNSTER,  $\frac{3}{4}$  of a mile (W.) from Dingle, on the road to Ventry; containing 24 houses and 160 inhabitants.

MILLTOWN, a market and post-town, in the parish of KILCOLEMAN, barony of TRUGHENACKMY, county of KERRY, and province of MUNSTER, 14 miles (S.) from



Tralee (by Currans), and 158 miles (S. W. by S.) from Dublin, on the mail road from Tralee to Cahirciveen; containing 1427 inhabitants. It is situated near the river Mang or Maine, which flows into the harbour of Castlemaine, and is navigable for vessels of 100 tons to within a mile of the town. In 1831 it contained 260 houses, together with the parochial church, R. C. chapel, bridewell, dispensary, and school: it has a sub-post-office to Tralee and Cahirciveen. A patent for a market and two fairs was obtained by John Godfrey, Esq., ancestor of the present proprietor, Sir John Godfrey, Bart., whose seat, Kilcoleman Abbey, immediately adjoins the town. The market, which is for corn and potatoes, is on Saturday; and fairs are held on April 26th and 27th, June 23rd and 24th, Aug. 23rd and 24th, and Dec. 15th and 16th, for general farming stock: the market-house is an old building. At Rhapogue is a quay; a considerable quantity of corn is annually exported, and coal, salt, and other articles are imported. The bridewell is a neat building, consisting of two day-rooms, two yards, and six cells. A constabulary police force is stationed in the town, and petty sessions are generally held once a fortnight. The church is a neat edifice, with a square pinnacled tower. In the R. C. divisions Milltown is the head of a union or district, comprising the parishes of Kilcoleman and Kilbonane, each containing a chapel: that of Milltown is a handsome and spacious modern building, with an ornamental belfry of hewn stone; there is also a meeting-house for Wesleyan Methodists. In the school-house, which is built in the cottage style, about 120 children of both sexes are educated at the expense of Sir John and Lady Godfrey; and her ladyship, assisted by a loan from a London Society, affords employment in spinning, weaving, &c., to several of the poorer class. The late Rev. T. Fitzgerald, P.P., of Milltown, bequeathed £4000 to the R. C. bishop of Kerry and his successors, the interest of which is to be applied partly to the establishment and support of schools, and partly in clothing and feeding the poor in the parishes of Kilcoleman and Kilbonane; and £1000 is to be applied in like manner for the benefit of the parish of Killeiny. A large school is accordingly to be built in each parish, and placed under the National Board. The ruins of the ancient abbey, situated in Sir John Godfrey's demesne, are described under the head of KILCOLEMAN.

MILLTOWN-PASS.—See KILTOOM.

MILTOWN, a village, in the parish of DERRYAGHY, barony of UPPER BELFAST, county of ANTRIM, and province of ULSTER; containing 22 houses and 107 inhabitants.

MILTOWN, barony of LOWER DUNLUCE, county of ANTRIM.—See BALLYWILLIN.

MILTOWN, a village, in the parish of KILBRIDE-PILATE, barony of FARTULLAGH, county of WESTMEATH, and province of LEINSTER,  $4\frac{3}{4}$  miles (W. by S.) from Kinnegad, on the road from Dublin to Athlone; containing 11 houses and 62 inhabitants. It is a station of the constabulary police, and contains the parochial R. C. chapel.

MILTOWN-DUNLAVAN, a parish, in the barony of UPPERCROSS, county of DUBLIN, and province of LEINSTER, 2 miles (S. by W.) from Dunlavan; containing 712 inhabitants. This parish is an isolated portion of the barony, south of Ballymore-Eustace, and

wholly enclosed within the counties of Kildare and Wicklow. In ecclesiastical concerns it is not known as a parish, but is considered as forming part of the union of Dunlavan.

MILTOWN-MALBAY, a post-town, in the parish of KILFARBOY, barony of IBRICKANE, county of CLARE, and province of MUNSTER, 23 miles (W.) from Ennis (by Ennistymon), and  $134\frac{1}{2}$  (W. S. W.) from Dublin, by way of Limerick; containing 133 houses and 726 inhabitants. It is situated near the western coast, and contiguous to the great recess which, from its dangerous shore, is called the Malbay. Owing to the exertions of the late Mr. Morony, this place, since the commencement of the present century, has risen from a mere hamlet to be a fashionable bathing-place; and among the houses, which are in general neatly built, are several of a superior description, occupied as bathing-lodges during the season. Near Spanish Point (so called from part of the Spanish Armada having been wrecked there in the reign of Queen Elizabeth) is the hotel, forming with its out-offices a handsome and extensive range of building. It was erected, in 1810, by a company, consisting of the Morony family and other gentlemen, and, besides the usual accommodations of an hotel, contains hot and cold baths, billiard-rooms, and a spacious assembly-room; it commands extensive views of the Atlantic, and adjoins the bathing strand, which is considered one of the best on the western coast: attached is stabling for nearly sixty horses. Though devoid of wood, the fine sea views, the elevation of the land and the dryness of the soil, together with the excellent roads in the vicinity, combine to render this place agreeable; and it is in consequence frequented during the bathing season by fashionable visitors from various parts of the country, for whose amusement races are occasionally held. Fairs are held on Feb. 1st, March 9th, May 4th, June 20th, Aug. 11th, Oct. 18th, and Dec. 9th, for general farming stock. Quarter sessions are held here in June; petty sessions weekly on Thursday; and a court for Lord Egremont's manor of Moih Ibrickane monthly, for the recovery of small debts: near the town is a station of the constabulary police. Here are the parish church and the R. C. chapel of the district, which, together with the seats in the vicinity, are noticed under the head of Kilfarboy. At Freagh, on the coast, is a natural curiosity called the "Puffing Hole," which spouts water with great force to a considerable height, and when the sun shines forms at each emission a beautiful iris. At Cassino, in the vicinity, is a chalybeate spa.

MINARD, a parish, in the barony of CORKAGUINEY, county of KERRY, and province of MUNSTER, 5 miles (E. S. E.) from Dingle, on the road to Tralee; containing 1474 inhabitants. It is situated on the northern side of the bay of Dingle: near the shore are the ruins of Minard castle; which was built by one of the Knights of Kerry. It was defended in 1650 by its proprietor, Walter Hussey, against the parliamentary forces under Cols. Le Hunt and Sadler, who, finding that they could not make much impression on the castle by cannonading it from a fortification, said to have been erected for that purpose (and of which the remains still exist), sprung a mine in the vaults beneath, and blew it up. The parish comprises 4922 statute acres, as apportioned under the tithe act, of which 2790 acres



are arable land, and the remainder consists of coarse mountain pasture, mostly reclaimable: good building stone is found in several places. Sea-weed and sand are in general use for manure; and the bogs being nearly exhausted, turf for fuel is brought from the coast of Iveragh, on the opposite side of Dingle bay. The bay abounds with a variety of fish, but the fishery is here attended with much trouble and danger, the adjacent coast for several miles consisting of precipitous rocky cliffs, and there is but a single narrow creek, in which only one boat can land at a time: many of the fishing boats are obliged to bear for this creek when the wind blows from the south or west; and it has been suggested that a quay or pier could be constructed near Minard Castle for about £200, that would prove of great service as a place of refuge for these boats in hard weather and be a great encouragement to the extension of the fishery, in which at present only a few boats belonging to this district (and those of an inferior description) are engaged. Some time since the peasantry, tinder the superintendence of Capt. Eagar and the Rev. Dr. Foley, P.P., changed the course of a small river running into the bay, that would always keep a passage clear, and with the aid of a pier would enable boats to approach at any time of the tide: great destruction of property and loss of life have occurred on the bar of Inch, at the inner part of the bay, for want of such a shelter as that proposed. At East Minard is a station of the coast-guard; and adjoining the ruins of the castle is Minard, the seat of Capt. Fras. Eagar. The parish is in the diocese of Ardfert and Aghadoe: the rectory is partly inappropriate in Lord Ventry, but chiefly in the Earl of Cork; and the vicarage forms part of the union of Ballinacourty or Kilflyn. Of the tithes, amounting to £170, one-sixth is payable to Lord Ventry, one-third to the Earl of Cork, and the remainder to the vicar. In the R. C. divisions it is included in the union or district of Dingle: at Lispolie is the chapel, in which a school is held. There are no remains of the old church, but the burial-ground is still used. At Parknafulla are several ancient gravestones inscribed with Ogham characters, and supposed to mark the burial-places of persons who at a remote period were suddenly attacked and slain by a neighbouring clan. On Glin mountain is a pile of large stones, where, according to tradition, the chiefs of former times dispensed justice: this spot commands an extensive view of the bay and the surrounding mountains. In several places are wells having a ferruginous appearance.

MINISH, or MOYNISH, an island, in the parish of MOYRUS, barony of BALLYNAHINCH, county of GALWAY, and province of CONNAUGHT, 15 miles (S. E.) from Clifden, on the western coast: the population is returned with the parish. It forms one side of Ard bay, and comprises about 650 statute acres of land, besides a large tract of shaking bog and pastureable mountain, the property of — French, Esq.: its extensive shore abounds with sea-weed, which was formerly converted into kelp, but is now chiefly used for manure. The harbour of Ard bay is only frequented by fishing smacks, the sound between this island and that of Cruanakarta being only fit for small craft. At the mouth of the harbour, one mile north-east from Cruanakarta, and half a mile west from Macehead, is a shoal called Lebros, which is dry at low spring tides.

MINOLA, a parish, in the barony of CARRA, county of MAYO, and province of CONNAUGHT, 8 miles (N. N. W.) from Hollymount, on the road from Castlebar to Claremorris; containing 2200 inhabitants, of which number, 450 are in the village. The land is excellent, and principally under tillage; there is a considerable portion of bog, and within the limits of the parish is the small Lough Carramore. The village comprises 35 houses, and has a patent for fairs. The parish is in the diocese of Tuam, and is a rectory and vicarage, forming part of the union of Ballagh: the tithes amount to £140. In the R. C. divisions also it is part of the union or district of Ballagh. There are three private schools, in which are about 390 children. Slight remains of the castle of Minola are visible.

MITCHELSTOWN, a market and post-town, in the parish of BRIGOWN, barony of CONDONS and CLONGIBBONS, county of CORK, and province of MUNSTER, 24¼ miles (N. by E.) from Cork, and 101 (S. W.) from Dublin, on the mail coach road to Cork; containing 3545 inhabitants. This place formed part of the extensive possessions of the White Knight, otherwise called Clongibbon, from whom part of the barony derived its name, and who was descended by a second marriage from John Fitzgerald, ancestor of the illustrious houses of Kildare and Desmond. The White Knight erected here a castle, which was reduced by the insurgents in 1641, but was retaken by the English, and was afterwards besieged by the Earl of Castlehaven, to whom it surrendered in 1645. Margaret Fitzgerald, who was sole heiress of the White Knight, married Sir William Fenton, and their only daughter conveyed this portion of the estates by marriage to Sir John King, who was created Baron Kingston by Chas. II., in 1660, and was ancestor of the present Earl of Kingston. The town is situated on the declivity of a hill, washed at its base by the small river Gradogue, which is here crossed by a stone bridge, and falls into the river Funcheon within the demesne of Mitchelstown Castle. It consists of two principal streets, called respectively George-street and Cork-street, of which the latter is the chief thoroughfare, and the former is terminated by the church at the southern extremity, and at the other leads into a spacious and handsome square, the north side of which is occupied by the extensive buildings of Kingston College; on the east side is a large and handsome hotel, which contains a news-room, supported by subscription; and immediately opposite is the entrance to the demesne of Mitchelstown Castle. The principal streets, which are parallel with each other, are intersected at right angles by four smaller streets; the total number of houses, in 1831, was 535, most of which are well built and of respectable appearance; the square and principal streets are paved, but the footpaths are not flagged. The inhabitants are amply supplied with water raised by pumps in various parts of the town; of these, one in King-square, of superior construction, worked by machinery and enclosed with an iron railing, was erected by the Earl of Kingston in 1825. Great improvements have been made under the auspices of the Earl of Kingston, who is proprietor of the town; a new road to Lisamore has been completed, and a continuation of the line to Limerick is about to be opened, which will give to an extensive, fertile, and improving district facilities of access to the market of Mitchelstown; the former

line, by diminishing to within 14 miles the distance to the river Blackwater at Lismore, now affords the advantage of water conveyance for coal, culm, timber, and other articles at a moderate charge. A very considerable trade is carried on in corn, butter, and pigs, which last are purchased in great quantities chiefly by merchants from Cork, Youghal, and Limerick. A large tanyard and currying concern has been established in the town; and at Gurrane, on the river Funcheon, is an extensive bleach-green, with flax and tucking mills, and machinery for carding and spinning wool, to which a power-loom for the manufacture of blankets has been lately added by the proprietors, Messrs. J. and F. Atkins. A branch of the National Bank has been established in the town. The market is on Thursday, and is amply supplied with corn, butter, pigs and sheep, and with provisions of all kinds; the corn is chiefly bought on commission. Fairs for cattle, sheep, pigs, and various kinds of merchandise, are held on Jan. 10th, March 25th, May 23rd, July 30th, Nov. 12th, and Dec. 2nd; a fair called the Brigown fair is also held on the 6th of December. The market and court-house, situated in Cork-street, a very neat and well-arranged building, was erected in 1823, at an expense of £3000, by the Earl of Kingston, and occupies part of an area called the Market-square. A chief constabulary police force is stationed in the town; and in the immediate vicinity are the barracks, a neat range of building, adapted for 3 officers and 72 non-commissioned officers and privates. Petty sessions are held in the court-house every Wednesday; and a court for the manor of Mitchelstown, formerly held every third Monday, for the recovery of debts not exceeding 40s., is now held occasionally in the upper part of the market-house. Its jurisdiction extends over the parishes of Brigown, Marshalstown (with the exception of the Killee estate), Mologga, Farihy, Nathlash, and Kildorrery, in the county of Cork, and Kilbehenny and Ballylander, in the county of Limerick.

The parish church, situated at the south end of George-street, is an elegant structure of modern erection, in the later English style, with a lofty embattled tower surmounted by a beautiful and finely proportioned octagonal spire, and is seen to great advantage from King-square through the vista of George-street. The R. C. chapel, situated on an eminence above the market-house, is a handsome cruciform edifice, in the later English style of architecture, and flanked in the front with two octangular towers surmounted by cupolas; it is embellished with a window of elegant design, and strengthened at the angles with buttresses terminating in pinnacles. Kingston College, a handsome and extensive range of building, was partly erected during the lifetime of its founder, James, Lord Kingston, who endowed it with £25,000, to be vested in trustees, consisting of the Archbishop of Cashel and the Bishops of Cloyne, Waterford, and Limerick, to be appropriated, after the completion of the buildings, to the maintenance of a chaplain, 12 poor gentlemen, and 18 poor gentlewomen, with preference to such as have been tenants on the Kingston estates. The chaplain, whose duty it is to read morning and evening prayers daily, to preach a sermon every Sunday morning, and to administer the sacrament at Easter, Whitsuntide, and Christmas, has a stipend of £120, with a house and garden; and the inmates, who must be members of the Established Church, receive

each £40 per annum, and have a house and garden between every two. The buildings consist of 16 dwelling-houses, with a chapel in the centre of the range, beneath which is the vault of the Kingston family. The fever hospital, to which a dispensary is added, was built in an airy and healthful situation to the south-east of the town, at the expense of Lord Kingston, in 1823; it contains four wards and 13 beds. A portion of the residue of a fund collected in London for the relief of the poor during the famine in Ireland, amounting to £560, was borrowed at 2½ per cent. from the loan committee of Cork, and is appropriated as a loan fund for the relief of the poor of the town and neighbourhood.

Mitchelstown Castle, the splendid seat of the Earl of Kingston, is a noble and sumptuous structure of hewn stone, in the castellated style, erected after a design by Mr. Pain, of Cork, at an expense of more than £100,000. The buildings occupy three sides of a quadrangle, the fourth being occupied by a terrace, under which are various offices: the principal entrance, on the eastern range, is flanked by two lofty square towers rising to the height of 106 feet, one of which is called the White Knight's tower, from its being built on the site of the tower of that name which formed part of the old mansion; and at the northern extremity of the same range are two octagonal towers of lofty elevation. The entrance hall opens into a stately hall or gallery, 80 feet in length, with an elaborately groined roof, richly ornamented with fine tracery, and furnished with elegant stoves of bronze, and with figures of warriors armed cap-à-pie; at the further extremity is the grand staircase. Parallel with the gallery, and forming the south front and principal range, are the dining and drawing-rooms, both noble apartments superbly fitted up and opening into the library, which is between them: the whole pile has a character of stately baronial magnificence, and from its great extent and elevation forms a conspicuous feature in the surrounding scenery. Near the Castle is a large fish-pond, and from a small tower on its margin, water is conveyed to the baths and to the upper apartments of the castle, and across the demesne to the gardens, by machinery of superior construction. The gardens are spacious and tastefully laid out; the conservatory is 100 feet in length and ornamented with a range of beautiful Ionic pilasters. The demesne, which comprises 1300 statute acres, is embellished with luxuriant plantations, and includes a farming establishment on an extensive scale, with buildings and offices of a superior description, on the erection of which more than £40,000 was expended; it is in contemplation to erect an entrance lodge, on the model of Blackrock castle, near Cork. It is estimated that the castle, with the conservatories, farm, and the general improvement of the demesne, has cost its noble proprietor little less, if not more, than £200,000. About half-way between this town and Cahir are the magnificent caverns which, from their being visited by persons generally making this place their head-quarters, are sometimes called the Mitchelstown caverns; they are situated in the parish of Templetenny, in the county of Tipperary, under which head they are described.

MITCHELSTOWN, or STROKESTOWN, a parish, in the barony of LOWER SLANE, county of MEATH, and province of LEINSTER, 2¾ miles (S. E.) from Nobber, on the road from Kells to Ardee, containing 303 inhabit-

ants. This parish comprises 738 statute acres, as apportioned under the tithe act. It is a rectory, in the diocese of Meath, forming part of the union of Syddan; the tithes amount to £46.3. 1.; the glebe comprises 8½ acres, valued at £10. 4. 8. per annum. In the R. C. divisions it is part of the union or district of Lobbinstown. There are remains of an old church, and of a castle contiguous.

MOATE, or MOATE-A-GRENOGE, a market and post-town, partly in the parish of KILMANAGHAN, but chiefly in that of KILCLEAGH, barony of CLONLONAN, county of WESTMEATH, and province of LEINSTER, 7¼ miles (E. by S.) from Athlone, and 52 (W. by S.) from Dublin, on the mail coach road to Athlone; containing 1785 inhabitants. This place takes its name from a rath or moat at the back of the town, in what was originally the territory of the M'Loughlins, and which was called after Grace M'Loughlin, *Grana-oge*, or "Grace's Moat." During the war of the Revolution, a large body of the adherents of Jas. II., which had been pursued from Ballymore by the forces under Gen. de Ginkel, drew up here in order to give battle to their pursuers; but they were driven into the town, whence, after they had vainly endeavoured to intrench themselves, they fled to Athlone, with the loss of about 300 men, several officers, their baggage, a great quantity of arms, and 500 horses. On their arrival at Athlone their defeat had caused such consternation in the garrison of that place, that the gates were closed against the fugitives from a fear of admitting their pursuers also, and several fled for shelter to the bogs and many perished in the river. The town, which is neatly built and of pleasing appearance, contains 330 houses, of which number, 244 are slated, and the remainder thatched. The manufacture of cottons and linens, formerly carried on here to a very great extent, is now much diminished, affording employment only to about 100 persons; and several large distilleries and breweries have been altogether discontinued. The market is on Thursday, and fairs are held on April 25th, June 22nd, Oct. 2nd, and Dec. 3rd. A chief constabulary police force is stationed here; a manorial court is held on the first Monday in every alternate month; petty sessions on alternate Thursdays, and the general quarter sessions for the district at the usual times. The court-house is a commodious building; attached to it is a small bridewell. The parish church of Kilcleagh is situated in the town; there are also a R. C. chapel, a small convent to which a chapel is attached, places of worship for the Society of Friends, Baptists, and Wesleyan Methodists, and a dispensary. Moate Castle is the seat of Cuthbert J. Clibborn, Esq.

MOATHILL.—See MOTHELL.

MOBLUSK.—See MOLUSK.

MOCKTOWN, or GRANGEMOCKSTOWN, also called RATHBIN, a parish, in the barony of GOWRAN, county of KILKENNY, and province of LEINSTER: the population is returned with the parish of Garranamanna, in which this is considered to have merged. In the incumbent's titles it is denominated a rectory and vicarage, in the diocese of Ossory, being one of the several parishes and denominations forming the union of Burnchurch.

MOCOLLOP, a parish, in the barony of COSHMORE, county of WATERFORD, and province of MUNSTER, 6

miles (W.) from Lismore, on the road to Fermoy, and on the river Blackwater; containing 3503 inhabitants. James, the seventh Earl of Desmond, died at his castle here in 1462. The castle continued in the possession of the Desmonds until forfeited by the treason of Gerald, the 16th earl, in 1583 it was defended against Cromwell's forces in 1650. The surface of the parish is chiefly rugged, and the land of inferior quality: on its verge, in the picturesque dell of Araglin, were formerly some iron-works. The seat of Francis Drew, Esq., is situated in a richly planted demesne, having an unusual extent of orchard, the cider produced from which is very celebrated. The living is a rectory and vicarage, in the diocese of Lismore; the rectory is united to that of Lismore, and appropriate to the dean and chapter; the vicarage is also united to that of Lismore, and appropriate to the vicars choral. The amount of tithes is included in that of Lismore. The church is a neat building. In the R. C. divisions the parish forms part of the union or district of Lismore: the chapel is at the village of Ballyduff. In a school, aided by F. Drew, Esq., and the vicars choral, about 120 children are taught; there are also three private schools, in which are about 190 children, and a Sunday school. Ruins of an ancient castle exist.

MODELIGO, a parish, in the barony of DECIES-without-DRUM, county of WATERFORD, and province of MUNSTER, 6½ miles (E. by N.) from Lismore; containing 2116 inhabitants. It is situated on the river Phinisk, and comprises 7536 statute acres, of which 1273 are mountain. Within its limits are the ruins of many ancient buildings, of which the principal formerly belonged to the M'Graths, who were extensive proprietors in this part of the country: of these the castle of Sledy was built by Philip M'Grath in 1628, and there are also considerable remains of another, called Mountain castle, where a fair is held on the 1st of May. At Kilkenny is a fine vein of lead ore, near the surface, from which the ore is taken up in a powdered state with the shovel, and used by the potters for glazing: the contiguity of a deep ravine affords great facilities for working it. The principal seat is Rockfield, the handsome mansion of Pierse Hely, Esq. The living is a rectory and vicarage, in the diocese of Lismore: the rectory forms the corps of the prebend of Modeligo in the cathedral of Lismore; and the vicarage is united to that of Kilgobinet, together forming the union of Modeligo, in the patronage of the Bishop. The tithes amount to £270, of which two-thirds are payable to the prebendary, and the remainder to the vicar. In the R. C. divisions the parish is the head of a union or district, comprising also the parish, of Affane, each containing a chapel. About 220 children are educated in a school partly supported by the R. C. clergyman; and about 60 are taught in two private schools. The ruins of the old church still remain. There is a vitriolic spring in the parish, the water of which is clear and of a sharp and acid taste.

MODESHILL, a parish, in the barony of SLIEVAR-DAGH, county of TIPPERARY, and province of MUNSTER, 3 miles (S. S. W.) from Callan; containing 998 inhabitants. It is situated on the confines of the county of Kilkenny, and comprises 2862 statute acres, as apportioned under the tithe act, and valued at £2784 per annum. It is a rectory and vicarage, in the diocese of Cashel, forming part of the union and corps of the archdeaconry of Cashel: the tithes amount to £260.

MODREENY, a parish, in the barony of LOWER ORMOND, county of TIPPERARY, and province of MUNSTER, 3 miles (S. S. E.) from Burris-o'-Kane, on one of the public roads from Nenagh to Parsonstown; containing, with the town and district parish of CloghJordan, 4306 inhabitants. It comprises about 9220 statute acres, of which 6126¾, consisting chiefly of arable and pasture land, are apportioned under the tithe act: the remainder is waste and bog. The woods of Knocknacree and Ballycapple, the former of which is a noted fox cover, occupy 120 acres: the state of agriculture is gradually improving. At Coolnagrower is a quarry of good stone, and the bogs furnish an abundant supply of turf. The parish is embellished with numerous seats, some of which are surrounded by beautiful and well-planted demesnes: the principal are Merton Hall, the residence of Robert Hall, Esq., a spacious mansion; Modreeny House, of W. H. Head, Esq.; Modreeny, of Sir Amyrald Dancer, Bart.; Park House, the property of Wm. Trench, Esq., but now the residence of De La Pere A. J. Robinson, Esq.; Wood House, the residence of Stuart Trench, Esq.; Ballynavin Castle, of Mrs. Robinson; Fort William, of Anthony Parker, Esq.; Northland, of Wm. Smith, Esq.; Hilton, of Thomas Dancer, Esq.; Behamore Castle, of Benjamin Hawkshaw, Esq.; View Mount, of Thomas R. Barnes, Esq.; Cloghkeating, of A. Robinson, Esq.; Willow Lodge, of Jas. Fleetwood, Esq.; Elysium, of Thomas Ely, Esq.; the glebe-house, of the Rev. W. T. Homan; and Ballycapple Cottage, the property of the Rev. R. Stoney. The living is a rectory and vicarage, in the diocese of Killaloe, and in the patronage of the Bishop: the tithes amount to £533. 8. 11. The glebe-house, which stands on a glebe of 10 acres, was built about 1813, when the late Board of First Fruits gave £250 and lent £550 towards its erection. The church was rebuilt in 1828. In the R. C. divisions the parish forms part of the union or district of CloghJordan; the chapel of Modreeny, which stands on an eminence in the townland of Coolnamanna, is a handsome modern edifice. In the parochial schools, partly supported by S. Trench, Esq., and the rector, and partly by private subscriptions, about 150 children are educated: there are also three private schools, containing about 140 children, and three Sunday schools. At Ballycapple, Cloghkeating, and Behamore, are the ruins of the castles respectively so called; and in the demesne of Modreeny House are some remains of another, which appears to have been destroyed by gunpowder.

MOGEALY, barony of IMOKILLY, county of CORK. —See IMOGEELY.

MOGEALY, MOGEELA, or MOYGEELAGH, a parish, in the barony of KINNATALOON, county of CORK, and province of MUNSTER, 2¼ miles (W.) from Tallow, on the road to Fermoy; containing 3095 inhabitants. It is situated on the south side of the river Bride, and on the confines of the county of Waterford, and, including Templebelagh, comprises 9369¼ statute acres, as apportioned under the tithe act. The land is in general good, particularly in the vale of the Bride, where it rests on a substratum of limestone; but the higher grounds towards the south and east are entirely composed of clay-slate. In many places the soil is light, well cultivated, and productive, and some of the land towards the east is occupied as nurseries for raising fruit and

forest trees. The surface is very uneven, in some places mountainous; about 2000 acres consist of rough stony land chiefly in pasture and mostly reclaimable. Near Curriglass is found a white tenacious clay, which, when mixed with water, resembles lime in colour, and is in consequence occasionally used for whitening walls. The scenery in the vale of the Bride is interesting; and within the limits of the parish are several handsome seats, the principal of which are Lisnabrin House, the residence of Capt. Croker; Mount Prospect, of Mrs. Bowles; Curriglass House, of W. Gumbleton, Esq.; Lisnabrin Lodge, of Thos. Carew, Esq.; Frankfort, of F. Woodley, Esq.; Rockfield, of Chas. Welsh, Esq.; Woodview, of the Rev. G. Nason; and Curriglass Cottage, of the Rev. G. J. Gwynne: there are also several good houses occupied by wealthy farmers. The living is a rectory and vicarage, in the diocese of Cloyne, united to the parable of Templebelagh, and in the patronage of the Bishop: the tithes amount to £725. The glebes comprise 5 acres, of which 3a. 1r. 36p. are at Templevalley, and the remainder near the old church. The present church, in the village of Curriglass, is a small but neat edifice, in the early English style, erected in 1776, and for its repair the Ecclesiastical Commissioners have lately granted £121. In the R. C. divisions the parish forms part of the union or district of Knockmoure: a large chapel has been lately built at Glengowra, and the old chapel, at Lisnabrin, is shut up. The parochial school at Templevalley is chiefly supported by the rector, who has allotted 3½ acres of the glebe for that purpose; a school at Lisnabrin is supported by a grant from the Ecclesiastical Commissioners and subscriptions from the Cloyne Scriptural School Association and individuals: there are also a Sunday school and a National school. On the south bank of the river Bride, at the old village of Moygeelah, and commanding the pass of the valley and river, are the extensive and picturesque ruins of a castle, once the splendid residence of Thomas, Earl of Desmond: it was reduced by Queen Elizabeth's forces during the rebellion in the latter part of her reign. Near it are the ruins of the old church of Moidgheallidh, or "Church of the vow;" and at Templevalley are those of a church erected by the Knights Templars, in 1302.

MOGEESHA, or IMOGEESHY, a parish, in the barony of BARRYMORE, county of CORK, and province of MUNSTER, 11½ miles (S. by E.) from Rathcormac, on the road from Cork to Youghal, and on the navigable portion of Middleton river; containing 1985 inhabitants. The parish is situated on the north-eastern part of Cork harbour, and comprises 3434 statute acres, of which about 100 are woodland, 2500 arable, 700 pasture, and the remainder marshy and waste land: the substratum is limestone, which is here solely used for agricultural purposes; the system of husbandry is improving. At Ballyannan, in this parish, was the country residence of Lord Chancellor Middleton, several times one of the Lords Justices, but the mansion is in ruins. The principal seats are Ballintobber, the residence of — Heard, Esq.; Rossmore, of T. Coppinger, Esq.; Ballyannan, of J. Adams, Esq.; and Ballyhoody, of — Wigmore, Esq. The living is a rectory and vicarage, in the diocese of Cloyne, and in the patronage of the Bishop: the tithes amount to £809.3. 10. Divine service

is performed in a private house, which is licensed by the bishop, until the re-erection of the church. In the R. C. divisions the parish forms part of the union or district of Carrigtohill. The male and female parochial schools are aided by a donation of £8 per annum from the rector; they afford instruction to about 30 children; and in two private schools are about 90 children.

MOGORBANE, a parish, in the barony of MIDDLETHIRD, county of TIPPERARY, and province of MUNSTER, 5 miles (E.) from Cashel, on the road from Clonmel to Thurles and Nenagh; containing 1282 inhabitants. It comprises 6522 statute acres, as apportioned under the tithe act, and contains an abundance of limestone. The principal seats are Mobarnan Manor, the handsome and well-planted demesne of M. Jacob, Esq.; Beechmount, the residence of T. G. Phillips, Esq.; and Silverfort, of J. Scully, Esq. It is a perpetual curacy, in the diocese of Cashel, and in the gift of the Archbishop, to whose mensal the rectory is appropriate. The tithes, amounting to £230, are entirely payable to the archbishop, who allows a stipend to the curate: there is a glebe-house. The church is a neat Gothic structure, built about 20 years since. In the R. C. divisions the parish forms part of the union or district of Kille-naule, and has a chapel at Moyglass. In the parochial school, built on an acre of ground given by S. Jacob, Esq., who also contributed £40 towards its erection, about 40 children are educated, and there are two private schools, containing about 170 children. Some remains of Mobarnan and Ballyvaiden castles still exist; and there are several ancient forts.

MOHER CLIFFS.—See KILMACREHY.

MOHILL, a market and post-town, and a parish, partly in the barony and county of LONGFORD, province of LEINSTER, and partly in the barony of LEITRIM, but chiefly in the barony of MOHILL, county of LEITRIM, and province of CONNAUGHT, 8½ miles (S. E.) from Carrick-on-Shannon, and 7¼ (W. N. W.) from Dublin, on the mail coach road to Sligo; containing 16,664 inhabitants, of which number, 1606 are in the town. This place, at a very early period, was the site of an abbey founded for canons regular in 608, and dedicated to the Blessed Virgin, by St. Manchan, who died in 652. The establishment, which was amply endowed with glebes, tithes, vassals' fees, and other lands, existed till the dissolution, and in 1621, the rectory, as part of its possessions, was granted to Henry Crofton, Esq., under the commission for the plantation of Leitrim. The town, which is neatly built, contains 305 houses; and derives its chief trade from its situation on a public thoroughfare. The market is on Thursday, and is well supplied with grain and provisions of every kind; the fairs are on the first Thursday in January, Feb. 3rd and 25th, March 17th, April 14th, May 8th, first Thursday in June, July 31st, Aug. 1st and 18th, second Thursday in Sept., Oct. 19th, Nov. 10th, and the first Thursday in December. A chief constabulary police force is stationed here, and petty sessions are held on alternate Saturdays.

The parish comprises 29,782 statute acres, of which 19,450 are good arable and pasture land, 60 woodland, and 10,270 are bog and waste; the soil is fertile, but the system of agriculture has hitherto been much neglected, though at present exertions are being made for

its improvement. Limestone abounds and is quarried for agricultural purposes; and there are some quarries of very good freestone, which is raised for building; iron ore is found, but no mines have been yet opened. The principal seats are Clooncar, the residence of the Rev. A. Crofton; Drumard, of Theophilus B. Jones, Esq.; Drumrahan, of J. O'Brien, Esq.; Drumregan, of J. W. O'Brien, Esq.; Bonnybeg, of W. Lawder, Esq.; and Aughamore, of C. Armstrong, Esq. The scenery is greatly varied and in some parts enlivened by the river Shannon, which skirts a portion of the parish on the south-west. The living is a vicarage, in the diocese of Ardagh, and in the patronage of the Bishop; the rectory is impropriate in Sir M. Crofton, Bart. The tithes amount to £651. 10. 1½., of which £218. 3. 4½. is payable to the impropiator, and the remainder to the vicar. The glebe-house was built in 1823, at an expense of £1569. 4. 7½., of which £969. 4. 7½. was a loan and £92. 6. 1¼. a gift from the late Board of First Fruits; the glebe comprises 500 acres, valued at £380 per annum. The church, a modern edifice, towards the erection of which the late Board of First Fruits granted a loan of £378, in 1815, is built partly on the site of the old abbey, and was recently repaired by a grant of £768 from the Ecclesiastical Commissioners. In the R. C. divisions the parish constitutes a benefice in two portions; there are chapels respectively at Mohill, Cavan, Clonturk, and Clonmorris; and there is a place of worship for Wesleyan Methodists. Nearly 700 children are taught in eight public schools, five of which are aided by an annual donation of £10 each from Lord Clements, who also gave the sites for the school-houses; and there are fifteen private schools, in which are about 900 children. There are also a dispensary, and a loan fund with a capital of £300. The only remains of the ancient abbey are a small circular tower; at Clonmorris are the ruins of a monastery, said to have been founded by St. Morris, and at Tullagoran is a druidical altar. There is a strong sulphureous spring at Mulock, more aperient than that of Swanlinbar; and at Athimonus, about half a mile distant, is another of similar quality.

MOIRA, MOYRAGH, or ST. INNS of MOIRA, anciently called MOIRATH, a post-town and parish, in the barony of LOWER IVEAGH, county of DOWN, and province of ULSTER, 13 miles (S. W.) from Belfast, on the road to Armagh, and 7½ (N.) from Dublin; containing 3801 inhabitants, of whom 787 are in the town. In 637, a sanguinary battle between the exiled Congal Cloan and Donald, King of Ireland, is said to have been fought here, which terminated in the defeat of Congal. The parish, which is on the river Lagan and the Belfast and Lough Neagh canal, comprises, according to the Ordnance survey, 6096¼ statute acres, all rich arable land, under an excellent system of cultivation. It is at the western termination of a ridge of white limestone; there are many kilns always at work, and vast quantities of the stone in its natural state are annually sent away by the canal, and by land carriage, to distant parts. There are also quarries of excellent basalt, in great request for building; freestone is found of superior quality; and there are thin seams of coal in several parts, which are not worked. An excellent line of road has recently been opened hence to Lisburn, and other improvements are in progress. Moira was at one time

celebrated for the manufacture of linen, large quantities having been made, sold, and bleached in the town and neighbourhood: its improvement was greatly attributable to the fostering care of Sir John Rawdon, and to the first Earl of Moira, who gave premiums, and otherwise encouraged the manufacture; but it has long been on the decline, and little is done in the market, the brown webs being chiefly sent to the market of Lisburn: yet there are some extensive manufacturers in and near the parish, who give out the yarn as piece-work. The town, though small, is well built, and remarkably clean; it is the property of Sir R. Bateson, Bart., and consists of one long spacious street, containing a court-house, a large handsome building, erected by the proprietor, in which a manor-court is held, every three weeks, for the recovery of debts under £5, by civil bill and attachment; petty sessions are also held here on alternate Mondays, and it is a constabulary police station. Fairs take place on the first Thursday in February, May, Aug., and Nov., for black cattle, pigs, agricultural produce, pedlery, &c. The principal seats are Waringfield, the residence of T. Waring, Esq.; and the glebe-house, of the Rev. W. H. Wynne. The Moira demesne is very extensive and well wooded, possessing many large and rare trees planted by the first Earl of Moira, with a noble avenue leading to the site of the castle, long since demolished: the demesne is now the property of Sir R. Bateson, whose residence is at Belvoir Park, in the adjoining county of Antrim.

The living is a rectory, in the diocese of Dromore, and in the patronage of the Bishop: the tithes amount to £351. 15. 7. The glebe comprises 17 acres, valued at £51 per ann.; the glebe-house, a handsome building, was erected in 1799, at an expense of £710. 3., British currency. This was formerly part of the parish of Magheralin, and was made a distinct parish about 1725, shortly after which the church was erected, at the joint expense of Sir John Rawdon and the Earl of Hillsborough: it is a large and handsome Gothic edifice, with a square tower surmounted by a spire, in excellent repair, and, from its situation on an eminence above the town, forming a beautiful object in this rich and well-planted district. In the R. C. divisions the parish is the head of a union or district, comprising Moira and Magheralin, in each of which is a chapel. There is a meeting-house for Presbyterians in connection with the Remonstrant Synod, of the third class; also one for those of the Seceding Synod, of the second class; and there are places of worship for Wesleyan and Primitive Methodists. There are parochial schools at Moira and Lurganville, supported by Sir R. Bateson, Bart., and the rector; a school for females at Moira, established in 1820 by Lady Bateson, who built the school-house, a large and handsome edifice with a residence for the mistress attached, and by whom also the children are principally clothed; and at Battier is a national school. These schools afford instruction to about 200 children: in a private school are about 80 children, and there is also a Sunday school. The interest of £200, equally bequeathed by Jasper and Samuel Waring, Esqrs., is distributed by the churchwardens to the poor housekeepers of this parish. The first Earl of Moira bequeathed a sum of money, which, with some other legacies, amounts to nearly £400, the interest of which is annually dis-

tributed among poor housekeepers. Moira gives the inferior title of Earl to the Marquess of Hastings; the castle was formerly the family residence, and was the birth-place of the late Marquess, whose father was buried here. He is said to have had the largest funeral procession ever seen in Ireland; it was attended by upwards of 800 carriages of various kinds, with a train of 4000 people, among whom 2000 hatbands and scarfs were distributed.

MOLAHIFFE, a parish and village, in the barony of MAGONIHY, county of KERRY, and province of MUNSTER, 4½ miles (N. E.) from Milltown, on the road from Killarney to Tralee; containing 3708 inhabitants, of which number, 48 are in the village. The parish extends to the summit of Slieve Meesh on the north, and comprises 9819 statute acres, as apportioned under the tithe act: it is partly bounded and partly intersected by the river Maine, which runs into Castlemaine bay, and is capable of being made navigable for barges up to Marshall's bridge. Nearly one-half of the land consists of mountain pasture and bog, chiefly reclaimable; the portion in tillage is manured with lime, there being quarries of excellent limestone on the southern bank of the river, which are extensively worked for the supply of this and the neighbouring parishes: copper is supposed to exist at Bushmount. In the village of Molahiffe, comprising about a dozen houses, a fair is held on the 26th of May. At Fieries are a small flour-mill and a tuck-mill; and a court for the Earl of Kenmare's manor of Molahiffe is held there every six weeks by the seneschal, for the recovery of debts not exceeding 40s. late currency. At Clonmellane is a station of the constabulary police. The seats are Molahiffe Castle, the residence of Maurice de Courcy, Esq.; Clonmellane, of A. M<sup>c</sup> Donogh, Esq.; Ballybrack, of John Griffin, Esq.; Boucheens, of Montague Griffin, Esq.; and Roxborough, the property of Rich. Chute, Esq. The living is a vicarage, in the diocese of Ardfert and Aghadoe, episcopally united to the vicarages of Kilcredane and Kilbonane, together constituting the union of Molahiffe, in the patronage of W. Talbot Crosbie, Esq.: the rectory is impropriate in J. S. Lawler, Esq. The tithes amount to £320, of which one-half is payable to the impropriator, and the other to the vicar; and the entire vicarial tithes of the benefice amount to £381. 10. 5. The church is a neat edifice with a square pinnacled tower, towards the erection of which the late Board of First Fruits gave £900, in 1819. In the R. C. divisions this parish is included in the district of Fieries, which also comprises the parishes of Aglish and Kilcredane, and contains the chapels of Fieries and Ballyhar: that of Fieries is a large building; the other is in the parish of Kilcredane. At Ballynvarig is a school aided by the Earl of Kenmare, in which and in the other schools of the parish about 120 children are educated. There are some remains of an ancient building, called Old Court, of which no particulars are recorded; and there are vestiges of an ancient stone fort, of which the walls are said to have been of great strength, and the materials to have been used in the construction of Molahiffe castle and the old church. The ruins of the latter still remain; those of the castles of Molahiffe, Clonmellane and Castle Fieries are situated near the banks of the Maine: they formerly belonged to the Mac Carthys, and are now

the property of the Earl of Kenmare, whose ancestors resided at Molahiffe Castle. Near Old Court, and also near Castle Fieries, is a subterraneous cavern.

MOLOGGA.—See TEMPLEMOLOGGA.

MOLUSK, or MOBLUSK, a parish, in the barony of LOWER BELFAST, county of ANTRIM, and province of ULSTER, 8 miles (N. W. by N.) from Belfast, on the road to Antrim; containing 766 inhabitants. This place is said to have formerly belonged to the preceptory of the Knights Templars in the adjoining parish of Templepatrick, who had an establishment here also, of which there are no vestiges. Moblusk comprises 928¾ statute acres, according to the Ordnance survey, two-thirds of which are good land, the remainder being inferior; agriculture has of late much improved, a judicious mode of drainage having been adopted, and considerable portions of bog reclaimed and brought under cultivation: good crops of corn and potatoes are produced. Near the village there is an extensive establishment, called Hyde Park Print-field, belonging to Messrs. Batt, where great quantities of muslin are finished for the English, and foreign markets, and in which more than 200 persons are employed. The parish is in the diocese of Connor, and is a rectory, forming part of the union of Carrickfergus and of the corps of the deanery of Connor. The tithes amount to £25. 11. 9., but as the inhabitants are exclusively Presbyterians, no tithes have been levied for many years; it is, however, the intention of the dean to erect a church and to collect the tithes. There does not appear to have been a church since the Reformation, but the burial-ground shews where the edifice originally stood. Nearly adjoining the village is a Presbyterian meeting-house. A school-house has been erected by Messrs. Batt, in which, chiefly by their assistance, 46 children are gratuitously taught: and at Glenoe is a National school, in which are about 80 children. Remains of large encampments and fortifications are observable in the parish and on its borders. There are several large stones standing erect, and under some of a similar description which were removed for improvements in the land, were found urns, or the fragments of baked clay, containing ashes, or black unctuous earth.

MONAGHAN (County of), an inland county of the province of ULSTER, bounded on the east by Loath and Armagh, on the north by Tyrone, on the west by Fermanagh and Cavan, and on the south by Meath. It extends from 53° 53' to 54° 25' (N. Lat.), and from 6° 33' to 7° 18' (W. Lon.); and comprises an area, according to the Ordnance survey, of 327,048 statute acres, of which 9236 are unimproved mountain and bog, 6167 are under water, and the rest cultivated land. The population, in 1821, amounted to 174,697; and in 1831, to 195,536.

According to Whitaker, this county was inhabited in the time of Ptolemy by the *Scoti*, who then possessed all the inland parts of Ireland: it afterwards formed part of the district of Uriel, Oriel, or Orgial, which also comprehended Louth and part of Armagh; but it was more generally known by the name of Mac Mahon's country, from the powerful sept of that name. Its present name is derived from its chief town, Monaghan or Muinechan, "the Town of the Monks," although no trace of an ecclesiastical establishment can now be discovered there. Immediately after the English invasion, when De

Courcy entered Ulster, he was joined by a chieftain named Mac Mahon, who ingratiated himself so much with him that he was entrusted with the command of two forts, which, on the first change of fortune, Mac Mahon utterly destroyed; and when questioned on his breach of faith, answered, "that he had not engaged to keep stone walls; and that he scorned to confine himself within such cold and dreary enclosures, while his native woods were open for his reception and security." Hugh de Lacy, some time after, invaded Monaghan and burned the town and abbey, but soon after erected a castle there and restored the monastic institution. In the reign of Hen. IV., Lord Thomas of Lancaster, his son, having gone to Ireland as Lord-Lieutenant, received the homage of several of the native chieftains, among whom was Mac Mahon, who then submitted so far to the rules of English law as to accept an estate for life in that part of the county called the Ferney, for which he paid ten pounds a year chief-rent. This state of acquiescence, however, was not permanent; for, in the very next reign, Lord Furnival, who was then Lord-Deputy, found it necessary to undertake a military expedition against the Mac Mahons and other insurrectionary septs in Ulster; but, though he succeeded so far as to make them sue for the king's peace, he was unable to reduce them to the obedience of subjects. The county remained in the same state until the time of Elizabeth, in the 11th of whose reign, the parts of Ulster that had not previously acknowledged the Queen's authority, were reduced into seven shires, of which Monaghan was one; and afterwards the Lord-Deputy Fitzwilliam, during a progress through this part of Ulster, caused Mac Mahon to be attainted and executed for high treason, and the county to be divided according to the baronial arrangement which it still retains, the lands to be allotted among the Irish occupiers and English settlers, and to be held according to the tenures of the law of England. According to this arrangement, the particulars of which are still extant in the original document, the five baronies contained one hundred "ballibetags," a term applied by the Irish to a tract of land sufficient to maintain hospitality, each ballibetagh containing 16 tathes of 120 English acres each; thus making the area of the county 86,000 acres, exclusively of church lands. All the grants then made contained a clause of forfeiture, in case of the re-assumption of the name of Mac Mahon, of failure in payment of rent, or of attainder on rebellion. The subsequent insurrection of the Earl of Tyrone, however, prevented the plan from taking effect. The chief of the Mac Mahons still continued to arrogate the title of supreme lord, and the whole county was occupied by three or four families only, namely, those of the chieftain, and of Mac Kenna, Mac Cabe, and O'Conally. So little had the progress of civilisation been forwarded by the measures of the English government, that in the succeeding reign of Jas. I., when the lord-deputy made a progress thither to inspect and settle the province, he was forced on entering the county to encamp in the open field. On investigating the titles by which the lands were held, it was found that the patents were all void in consequence of the non-observance or breach of some of the conditions; new grants were therefore made, and the country being reduced to a state of perfect submission, partly by intimidation and partly by conces-



sion, continued tranquil till the war broke out in 1641, when it followed the example of the rest of the north of Ireland in joining with the Irish against the lately established government, and the Mac Mahons again vainly endeavoured to recover their supremacy.

The county is wholly within the diocese of Clogher and province of Armagh. For purposes of civil jurisdiction it is divided into the baronies of Cremorne, Dartree, Farney, Monaghan, and Trough. It contains the disfranchised borough, market, and assize town of Monaghan; the market and post-towns of Carrickmacross, Castle-Blayney, Ballybay, Clones, and Newbliss; and the post-towns of Emyvale and Glaslough: the principal villages are Smithsborough (which has a penny-post), Ballytrain, Ballinode, Glennon, and Rockcorry. Prior to the Union it sent four members to the Irish parliament, two for the county at large, and two for the borough of Monaghan: since that period the two returned for the county to the Imperial parliament have been its sole representatives: the election takes place at Monaghan. The constituency, as registered at the close of the October sessions, 1836, consisted of 269 £50, 216 £20, and 1946 £10 freeholders; 4 £50 and 21 £20 rent-chargers; and 36 £20 and 602 £10 leaseholders; making in the whole 3094 registered electors. The county is included in the north-eastern circuit: the county court-house and gaol are in the town of Monaghan, where the assizes are held; general quarter sessions are held four times in the year at Monaghan and Castle-Blayney, which latter town has a sessions-house and bridewell. The local government is vested in a lieutenant, 11 deputy-lieutenants, and 50 other magistrates, besides the usual county officers, including two coroners. There are 21 constabulary police stations, having in the whole a force of an inspector, a stipendiary magistrate, a paymaster, 5 chief officers, 24 constables, 140 sub-constables and 6 horses. The district lunatic asylum is at Armagh, the county hospital at Monaghan, and there are dispensaries at Ballytrain, Farney, Scotstown, Castle-Shane, Smithsborough, Ballybay, Clones, Newbliss, Drum, Rockcorry, Monaghan, Carrickmacross, and Glaslough; half of the expenses of the dispensaries is raised from the baronies in which they are situated, while in every other county it is assessed on the county at large. The amount of Grand Jury presentments for 1835 was £17,071. 8. 1½., of which £801. 1. 3. was for roads, bridges, &c., of the county at large; £7045. 17. 0½. for roads, bridges, &c., of the baronies; £5001. 3. 4. for public buildings, charities, officers' salaries and incidents; £2537. 10. 3½. for the police; and £1676. 16. 2½. for repayment of advances made by Government. In military arrangements the county is in the northern district, and contains a barrack at Monaghan for cavalry, which has accommodations for 3 officers, 54 privates and 44 horses, and hospital accommodation for 4 patients, but is generally occupied by a detachment of infantry from Londonderry or Newry.

Monaghan is described by old writers as being very mountainous, and covered with wood: it is, however, rather hilly than mountainous, and is now entirely stripped of its forests. The Slievebeagh or Slabbay mountains form an uninterrupted ridge of high land along the north-western boundary, separating the county from Tyrone, and exhibiting an uninteresting waste, with

none of the romantic features that often atone for the want of fertility. The next mountain in point of extent is Cairnmore, whose summit commands a very expanded prospect, comprising the whole of this county, and parts of those of Armagh, Fermanagh, Cavan, Leitrim, Down, Tyrone, Louth, and Meath; Lough Erne, studded with beautiful islands, is also in full view, as are the numerous lakes scattered throughout the county. Crieve mountain, towards the south, though not of such extent as Cairnmore, is more elevated, commanding views far more extensive and varied. It is about six miles in circumference, and the waters flow from it in opposite directions, on one side towards Dundalk and on the other towards Ballyshannon. The lakes are numerous and highly interesting. On Cairnmore is one of considerable size and very deep: it has no apparent outlet for its waters, is always agitated, and is surrounded by a very wide strand. Another, called Lough Eagish, covers about 50 acres and is very deep: its waters are extremely useful for the supply of the neighbouring bleach-greens, fourteen of which are worked by the stream flowing from it, the tail race of one mill forming the head of the next in succession; the lake is under the care of an engineer, whose duty it is to regulate the flow of the water, so as to allow every claimant his fair proportion. But the largest and most interesting of all the lakes is that of Castle-Blayney, also called Lough Muckno: it is about 3 miles in length, covers upwards of 600 acres, and is embellished with numerous beautifully wooded islands; the shores are exceedingly romantic, and the demesne and woods of that mansion entirely surround its fertile banks. Glaslough, which gives name to a flourishing and beautiful town, and is situated near the northern boundary of the county, is somewhat less than that of Castle-Blayney; but the fertility and gentle undulations around its banks, the extensive demesne, the fine old timber, and the numerous plantations combine to form a delightful landscape. Near Mount Louise is a beautiful lake: the land rises suddenly and boldly from its shores, presenting an unusual inland scene, but the absence of wood considerably diminishes the effect. The town of Ballybay is situated between two lakes of considerable beauty. At Dawson Grove is a peculiarly interesting lake, around which is some sylvan scenery, rarely found in the North: there are also other very pretty lakes, particularly those of Emy, Leesborough, Creeve, and White Lough, besides upwards of 180, upon a smaller scale, scattered over every part of the county. The climate is damp, but not unwholesome; the humidity is owing to the situation of the county, which is placed at the inner extremity of a very broad valley, for the most part forming the county of Fermanagh, through which pass the waters of Lough Erne to their influx into the Atlantic ocean at Ballyshannon; and as the wind from this quarter prevails for nine months in the year, the vapours are driven up the vale with great force, and rushing against the Slievebeagh mountains cause frequent showers or mists: this humidity is also much increased by the numerous lakes, whose exhalations, even in summer, are sensibly felt, particularly by strangers; the inhabitants, however, are in general very healthy.

The undulating surface of the county produces a great variety of soil. The low lands are generally wet,



sour, and moory, particularly near the foot of Slievebeagh; yet even in this district are some exceptions, for amid the very poorest tracts several gentle elevations of limestone are found, and in the valleys are extensive deposits of marl; this moory soil is everywhere reclaimable, though the subsoil is stiff, and the shallow and mossy loam on its surface imbibes the moisture like a sponge, so that after a fall of rain it is nearly impassable for cattle, and a few dry days harden the surface so as to render it nearly impenetrable to a plough; this character pervades the greater portion of the barony of Trough. The central district, comprehending the depressed land between the Slievebeagh and Crieve mountains, is far superior to any other part of the county in point of fertility; it is interspersed with beautiful lakes, well watered with streams, has a sufficiency of bog, and in richness and natural capability may vie with some of the best improved lands in the north of Ireland. A vein of excellent land runs from Glaslough, by Tyhallon, Monaghan, Scotstown, and Clones, into Fermanagh at Corren. The southern extremity of the county consists for the most part of a rich and highly productive soil, based on a substratum of limestone, and in some places a deep loam highly improveable by calcareous manure. The soil in the intermediate district varies much in quality, and is disposed very irregularly: even in several parts of the same field it is seen sometimes to vary extremely, being deep and argillaceous at one spot, a gravelly grit at another, exhibiting at a third a stiff clay, and at a fourth a party-coloured mixture of red and greenish gravel; yet in general character it approximates nearly to that of the northern part. The western side of the county is a rich but shallow loam, in its natural state spongy, wet, and overspread with rushes, but capable of a high degree of improvement by manuring.

The large estates of the county vary from £20,000 to £1000 per ann., but a very considerable portion of the land is held in grants producing from £20 to £500 per ann.: the former are not resided on by the proprietor in fee, but the latter almost uniformly; many of them are held from the crown by the descendants of the Scotch colony introduced here after the settlement of the county by James I.; a considerable portion were grants to Cromwell's soldiers, many of whose posterity now possess farms so small as not to yield an annual income exceeding £20. Few of the farms on the larger estates are tenanted in perpetuity: the usual term is 21 years, and a life, or 60 years and three lives. The mountainous districts form an exception to this observation, as they are divided into extensive portions, and mostly depastured by young cattle. An extraordinary mode of tenure formerly existed on some estates, of letting several townlands in one lease to all the occupying tenants, who might be from 20 to 30 joint lessees; by which practice part of the legal expenses for drawing the lease was saved by the tenants, but it gave the landlord a powerful-control over them, as any one of the tenants is liable to have his goods seized for the rent of the whole: the rent paid by each is acknowledged by a receipt on account, and he who pays last obtains a receipt for the total amount. The farms throughout the county do not average 25 acres; the smaller, which are much more numerous, not six: so that ten acres may be adopted as the general average. Great improvements have been

made within the last few years in almost every department of agriculture, both as to the treatment of the land and the implements. The principal manure is lime and the produce of the farm-yard, together with composts of various kinds. Limestone in a state of decomposition is found in several districts; when first-raised, it has a compact slaty appearance, but on exposure to the atmosphere forms a kind of paste; no benefit is derived from it as a manure for the first year; but for several years after the crops are most abundant. Marl, though found in several parts, is little used except in the southern districts, where it has been found very beneficial to the corn crops: but in general, land is seldom manured for any crop but the potato. In the northern districts, in consequence of the smallness of the farms, and the wetness of the soil, the manure is mostly carried to the fields in baskets, here called "bardocks," slung across the back of an ass, and very often on the shoulders of the women. There is no county in Ireland where manual labour is more employed in farming than in Monaghan. The spade which is generally used in tilling the land, working the manure, raising potatoes, &c., resembles the English spade in having a footstep on each side, but differs from it in having the blade made hollow and filled with timber, to which the handle is made to fit in a sloping form. In some parts, where the soil is heavy and adhesive, the blade tapers nearly to a point, and is much curved in the middle, to prevent the mould clogging upon it. The principal crops are wheat, oats and potatoes. Flax has been a favourite and beneficial crop for the last few years: the quantity sown is constantly increasing. Clover and green crops are every year becoming more common. The pasturage in the mountainous districts is mostly formed of rushes and sprit grass, neither of which affords much nutriment; in the other parts it is very rich and close, the grass heavy and exceedingly nutritious. In some parts white clover is produced spontaneously, though too often choked with rushes; in others it is sown with grass seeds and mowed twice or thrice a year: oats are also mixed with the clover seed, and cut green for fodder, by which management the farmers estimate that one acre is more productive than four of common pasture. The tops of furze, here called whins, are used for fodder; they are prepared by being pounded in a stone trough with a wooden mallet, which makes them very juicy; they are greedily eaten by horses, and answer the double purpose of food and medicine.

In some parts much attention is paid to the fences, which are generally quicksets of white thorn, often mixed with salallows that are afterwards applied to many purposes of country work; in some parts the only fence is a small mound of earth, apparently raised more as a boundary mark than as a means of security against trespassing. The chief breed of horned cattle is a cross of the Old Leicester with the Roscommon cow, which grows to a large size and fattens rapidly. Butter is made in great quantities in the north and west: for though there are no large dairies, every farmer makes some, the greater part of which is sent to Monaghan, Newry and Dundalk, where it is bought up for the English market. Sheep are very numerous in the north and north-west, and of great variety of sorts. The native horses are not of a good kind; those worthy of

notice are brought in from other counties: a small strong breed called Ragheries, imported from Scotland by carriers who are inhabitants of the island of Rathlin, (whence the name) are in great request; they are cheap, durable, serviceable, well calculated for a hilly country, and live to a great age. Asses are also numerous: they are found to be extremely useful and very easily fed, being particularly fond of the green tops of furze, on which the Ragheries horses also feed. Pigs are more numerous here than in any other county; they are slaughtered in great numbers for the provision merchants of Belfast, Newry and Drogheda, and are also exported alive to Liverpool. The lakes abound with fish, particularly trout and pike, which grow to a great size: the pearl muscle is found in some of the larger streams.

Of the extensive forests mentioned by early writers, no vestiges can be traced, except in the stunted under-wood so frequent at the foot of the hills, and the numerous trunks of forest trees, found deeply imbedded in almost every bog. The mountains and hills present no remains of timber, and the only woods now found in the county are those belonging to the mansions and demesnes of the nobility and gentry. Those of Dawson Grove and Anketell Grove are more especially worthy of notice. At Glaslough are some of the finest ash trees in Ireland; near Monaghan are several remarkably large beech trees, and some few venerable oaks are to be seen in different parts, so that Monaghan may be said to produce timber nearly sufficient for its own consumption. Sycamore is in much repute for the shafts of bleach-mills, round which the webs of cloth are rolled and beetled: it never splinters during the operation of the machinery, whereas when other timber is used for the same purpose, it must be cased with horse skins, which do not last long. In the moory bottoms at the foot of hills, groves of willow and osier are planted, which thrive vigorously, and the wicker-work made of the twigs yields a return which forms no inconsiderable portion of the rent. Fuel is procured in the greatest abundance from the numerous bogs, which are so dispersed in every part that the carriage adds but little to the expense.

The county forms part of the northern extremity of the great limestone field of Ireland; and, except in its northern districts, the rock is well distributed and lies very advantageously for working. The limestone is of great variety and of excellent quality; at Glenmore it is raised in large blocks, and, when polished, exhibits all the varieties of fine marble. Freestone of beautiful and valuable quality is found in various parts. Part of Slievebeagh is formed of a fine white sandstone extensively used for architectural purposes. The south side of this mountain is formed altogether of jasper, in some places very pure, but mostly in a state of decomposition, much resembling clay-slate and of a bright vermilion hue: the mountains of Crieve are entirely formed of greenstone and basalt. Escars can be traced in several parts, particularly in the neighbourhood of Tyhallon, which, in one respect, are unlike all others in Ireland, being entirely formed of jasper, quartz, agates and argillaceous sand. Coal has been found in thin seams at the foot of the Slievebeagh mountain near Emyvale, and at Glennon in large blocks; but the most extensive beds are near Carrickmacross, where pits were opened a few years since, but after a few tons had been raised, the workings were dis-

continued. Iron-stone of inferior quality is frequently found; slate quarries are worked at the Crieve mountains, and flags in three quarries in Dartree. Large lead-works were erected in the Crieve mountains for the smelting of lead-ore, but they have been long since abandoned: the ore has also been found near Castle-Blayney, both in large blocks and in thin veins: some promising veins can be traced in the limestone near Carrickmacross. Indications of copper have been discovered near Castle-Blayney, and ochres, potters' clay and soft unctuous earth in the same neighbourhood. Potters clay found near Glaslough is wrought into glazed earthenware; brick clay, and oxyde of manganese, are distributed over all the country. The bones and antlers of the moose deer and the bones of several other kinds of animals, long since extinct in the island, have been discovered. Four teeth of extraordinary size were discovered on the Slievebeagh mountains, which on an examination by the Royal Society of London, were pronounced to be those of an elephant; two of them weighed 2¾lb. each; the other two, 6oz. each.

The linen manufacture was established here at a very early period, and several towns and villages owe their origin to this branch of national industry. Both spinning and weaving declined considerably until the last two years, within which period the trade has revived. A large linen factory is now in process of erection at Glaslough, and great quantities are made and bleached in various parts: the yarn is spun by the women. A very good description of woollen cloth is manufactured in considerable quantities at Carrickmacross. At Stonebridge and Emyvale are iron-mills, which are chiefly employed in the manufacture of agricultural implements. Tanning is extensively carried on at Glaslough and Castle-Blayney.

The county has within it no stream of water deserving the name of river. The Blackwater, which bounds it on the side of Tyrone, receives several of its smaller tributaries; and a very rapid stream separates the county from Armagh. The Finn, which falls into Lough Erne, rises in the centre of Monaghan, but is not navigable for boats until it has quitted the county. The Lagan forms its southern boundary and afterwards joins the Glyde in the county of Louth. The canal from Lough Neagh to Lough Erne, now in progress, enters the county near Middleton and proceeds thence by Tyhallon, Bessmount and Monaghan, near to which town the works are almost finished; it is intended to carry it round this town and thence towards Clones, but some disputes having arisen respecting the lands through which the line was originally laid down, another line is now under survey.

There are two ancient round towers in the county, one at Clones, the other at Inniskeen. Contiguous to the former is a rath of large dimensions, and near the latter a circular mount enclosed with a wall of stone and mortar. At Freamount is another large rath, and another also of very considerable dimensions, but now nearly concealed by plantations, at Fort Singleton near Emyvale, Near Carrickmacross are the ruins of a Druidical temple, consisting of an oblong mound of earth enclosed by a circuit of large upright stones. Wicker hurdles of very curious workmanship have been found in the bogs, in a high state

of preservation: they appear to have been carried thither by parties on a marauding expedition, for the purpose of crossing the hog, and having been left behind in the hurry of advance or retreat, were gradually imbedded in the bog. A curious relic is preserved at Knockbuy, near the town of Monaghan: it is called the "Balaghdthownagh," and consists of a box, about the size of a thick folio volume, containing a crucifix and some relics: it is kept with the greatest veneration as a kind of heir-loom in the Bradley family, and is used as an attestation of innocence for imputed crimes which do not admit of the usual kind of evidence; when let out on an occasion of this kind, valuable security is always required for its restoration.

No county in Ireland has so few vestiges of monastic buildings: the abbey of Clones is the only one of which any remains exist: that of Monaghan is utterly destroyed, and a castle was erected on its site: the wealthy abbey of Tyhallon is known only by name. The castle of Monaghan is noticed by Sir John Davies, in his account of the lord-deputy's tour through the county, as being then in a state of ruinous neglect: the ruins of the old mansion-house of Castle-Blayney still standing are so close to the modern building as to injure the appearance of both: there are also the ruins of an old building in the same demesne, bearing no resemblance to a religious structure; the walls are very massive, but it is so overgrown with trees as to render its inspection very difficult. At Vicar's Dale, in Donaghmoynce, are the ruins of a castle; and near Dawson Lodge, those of another, called Maghernaclich.

The residences of the great landed proprietors are not remarkable for architectural splendour; they are rather good family houses, and are noticed in their respective parishes. The farm-houses are better than those of the same class in Leinster; those of the class that combines manufacture with farming are comfortable in appearance, but the habitations of the cottiers and journeymen weavers are miserably poor. Such tenants hold their hovel, with a small plot of ground for a garden, either by a "dry cot take" or a "wet cot take," the former implying an agreement by which the tenant pays a rent for his tenement and works at taskwork or for daily pay at the loom for his landlord; the latter signifying that he has also the grass for a cow in winter, for which he pays an additional amount of rent, but finds his own hay and grass in summer: these tenures are merely from year to year. The clothing of the peasantry is frieze, or a coarse light blue cloth manufactured at home and dyed with indigo: the women wear cottons more generally than stuffs: all are tolerably well supplied with linen and with shoes and stockings. Their food is potatoes, meal, milk, and butter; though in the poorer parts, where the population depends wholly on the produce of the soil, the cottiers are seldom able to procure anything better than salt to their potatoes; while in the neighbourhood of the county town the luxury of animal food is occasionally enjoyed. Irish and English are indiscriminately spoken in the intercourse of the peasantry with one another. An attempt was made some years ago to diminish the pressure of mendicancy, which is very prevalent, by compelling the paupers to wear badges, but it had no permanent effect. An extraor-

dinary custom of annually electing a mayor, with power to decide all disputes, long prevailed in the village of Blackstaff, near Carrickmacross, which was composed of about 200 wretched hovels in the centre of 500 acres of bog, heath, and rock, so barren as never to have been cultivated, and on which the inhabitants supported themselves by holding each a very small portion of land at a considerable distance from the village. But the inconvenient distance of their habitations from their farms, and the dangers apprehended from this irregular union of a number of families during the disturbed period of 1798, caused the community to be broken up, and its members established on their separate plots of land; yet for years after they met annually at Blackstaff to commemorate the by-gone pleasures of their former state of social intercourse. A chalybeate spring rises in Cairnmore, at a place called Drumtubberbuy, or "the ridge with the yellow spring," from which flows a stream of pellucid water covered with a strong scum of ochre; it is not noted for any medicinal qualities. At Tullaghan is a spring, the water of which, though tasteless and perfectly pellucid, forms an incrustation on all the substances it passes over near its source. This county gave the title of Baron to Sir Edw. Blayney, who was ennobled by Jas. I., in 1621, for his services against the Irish.

MONAGHAN, an incorporated market-town and parish, the chief town of the county, and formerly a parliamentary borough, in the barony and county of MONAGHAN, and province of ULSTER, 12¼ miles, (W. S. W.) from Armagh, and 60 (N. N. W.) from Dublin, on the mail coach road to Londonderry; containing 11,875 inhabitants, of which number, 3848 are in the town. This place, till within a comparatively modern period, was distinguished only by a monastery, of which St. Moclodius, the son of Aedh, was abbot; and which, according to the Annals of the Four Masters, was plundered in 830 and again in 931. It appears from the same authority to have flourished for more than two centuries, and the names of its abbots, deans, and archdeacons (among the former of whom was Elias, the principal of all the monks of Ireland, who died in Cologne in 1042) are regularly preserved till the year 1161, after which date no further mention of it occurs. Phelim Mac Mahon, in 1462, founded on the site of the ancient abbey a monastery for Conventual Franciscans, which at the dissolution was granted to Edward Withe; but even at that time no place deserving the name of a village had arisen near the monastery, and the whole of this part of the country, under its native chiefs, the Mac Mahons, still retained the ancient customs. About the commencement of the 17th century, Sir Edward Blayney, who had been appointed seneschal of the county, erected a small fort here, which he garrisoned with one company of foot; and on the approaching settlement of Ulster, when, the Lord-Deputy came to this place to make some arrangements respecting the forfeited lands, it was so destitute of requisite habitations, that he was under the necessity



Seal.

of pitching tents for his accommodation. On this occasion the Lord-Deputy was attended by the Lord-Chancellor and judges of assize, and by the attorney-general, the celebrated Sir John Davies, who describes the place as consisting only of a few scattered cabins, occupied chiefly by the retired soldiers of Sir Edward Blayney's garrison. Besides that fort, which was on the north side of the village, he notices another in the centre of it, which had been raised only 10 or 12 feet above the ground, and was then lying in a neglected state, although £1200 had been expended on it by the king, as a means of retaining the native inhabitants of the district in subjection. The Lord-Deputy divided several neighbouring "ballibetagh" among the soldiers residing in the town; and as the fort at this time depended on Newry for its supplies, which, from the hostility of the intervening country, were frequently precarious, he granted to Sir Edward Blayney a portion of land on which he erected the fortress of Castle Blayney. In 1611, Sir Edward obtained the grant of a market and fair; and the town, which now began to increase in population and extent, was, in 1613, made a parliamentary borough, and the inhabitants were incorporated by a charter of Jas. I., under the designation of the "Provost, Free Burgesses, and Commonalty of the Borough of Monaghan."

The town consists of one principal square in the centre, called the Diamond, in which is the linen-hall, and of another spacious opening in which is the market-house, and of three streets diverging from the principal square in a triangular direction; the total number of houses is about 580, of which many are well built, and those in the environs are neat and handsome. There are barracks for cavalry, a neat building adapted for 3 officers and 54 non-commissioned officers and privates, with stabling for 44 horses, and a small hospital. A news-room is supported by subscription; and a savings' bank has been established, in which, in 1835, the deposits amounted to £22,016. 2. 5., belonging to 749 depositors. There is a large brewery in the town, but no particular manufactures are carried on; the chief trade is in agricultural produce and the sale of linen, for which this place is one of the principal marts in the county; the quantity of linen sold, in 1835, was 6641 pieces, of 25 yards each, and the average price per piece, 18s. 9d. The market days are Monday, for linen and for pigs, of which great numbers are slaughtered and sold to dealers, who send the carcasses to Belfast, where they are cured for exportation; on Tuesday for wheat, bere, barley, and rye; on Wednesday for oats; and on Saturday, for oats and potatoes: flax, yarn, butter, and provisions of all kinds are also sold here in large quantities. Fairs are held on the first Monday in every month, and are amply supplied and numerous attended. The market-house, a very commodious building, was erected by the late Gen. Conyngham, afterwards Lord Rossmore, whose arms are emblazoned over the entrance. The Ulster canal, which is now in progress, will pass through the northern part of the parish; a branch of the river Blackwater also bounds the parish on the north, running nearly parallel with the canal. These facilities of water conveyance will contribute to the benefit of the town, which is at present in a thriving state, and is progressively increasing in importance.

The corporation, by the charter of Jas. I., consists

of a provost, 12 free burgesses, and an indefinite number of freemen, assisted by a recorder, two serjeants-at-mace, and other officers. The provost is annually chosen from the free burgesses on the festival of St. John the Baptist, and sworn into office on that of St. Michael; the burgesses are elected, as vacancies occur, from the freemen by a majority of their own body, by whom also freemen are admitted by favour only; the recorder and serjeants-at-mace are chosen by the corporation at large, but no recorder has been chosen since 1815, when the last, who was also the first serjeant-at-mace, died. The corporation continued to send two members to the Irish parliament till the Union, when the borough was disfranchised. The court of record, ordained by the charter to be held every Monday, with jurisdiction extending to five marks, has not been held for the last 50 years. The assizes for the county are held here, also the quarter sessions four times in the year, and petty sessions every Tuesday. There is a chief constabulary police force stationed in the town. The county court-house, situated in the centre of the town, is a handsome modern building of hewn stone, containing spacious court-rooms and all requisite offices, and in every respect well adapted to its purpose. The county gaol, completed in 1824, and situated on an eminence near the entrance to the town, is a handsome semicircular range of building, containing 75 single cells, and 11 rooms with more than one bed each, with appropriate day-rooms and airing-yards, in one of which is a tread-wheel applied to the raising of water for the supply of the prison; there are a male and female hospital, a chapel, and a school; the prison is well adapted for classification, and under very good regulations.

The parish, called also "Rackwallis," comprises, according to the Ordnance survey, 13,547½ statute acres, of which 12,758 are apportioned under the tithe act, and valued at £23,013. 13. 2. per ann.; 26½ acres are water, and the remainder principally under tillage. The general surface is irregular and hilly, rugged towards the south, but smoother and more gently undulating towards the north. The soil is rich in the vicinity of the town, but inferior towards the south and south-west; there is but little bog in the parish, though there are large tracts in those adjoining, from which abundance of fuel is obtained. The system of agriculture is improved; limestone abounds, and there is a very fine quarry at Milltown Bridge; marl is also found, but is seldom used for manure; whinstone also forms part of the substratum. The principal seats are Rossmore Park, the residence of the Right Hon. Lord Rossmore, a handsome mansion in the Elizabethan style, situated in an extensive and beautifully diversified demesne, abounding with wild and romantic scenery and commanding some fine distant views; Castle Shane, of E. Lucas, Esq., an ancient mansion in a highly enriched and tastefully embellished demesne (within which is the site of the ancient village of Castle Shane), with a handsome entrance lodge in the later English style of architecture, and forming an interesting object as seen from the new line of road winding through the valley; Cornacassa, of Dacre Hamilton, Esq., pleasantly situated in a highly cultivated and well-planted demesne; and Camla Vale, of Lieut.-Col. Westenra, brother of Lord Rossmore, a spacious and handsome residence,

situated in grounds tastefully laid out and adjoining the demesne of Rossmore Park: there are also many handsome residences in the immediate environs. The living is a rectory and vicarage, in the diocese of Clogher, and in the patronage of the Bishop: the tithes amount to £553. 16. 11. The glebe-house is a neat thatched residence, and the glebe comprises 38 statute acres, valued at £114 per annum. The church, a very handsome structure, in the later English style of architecture, with a tower and spire, was erected on the site of the former edifice in 1836, at an expense of £5330, of which £1100 was a legacy, with interest, bequeathed by the late Dowager Lady Rossmore; £1000, a bequest of Mrs. Jackson; £2000, a loan from the late Board of First Fruits, the remainder being raised by subscription. The interior contains some handsome monuments and tablets of white marble, to the late rector, the Rev. Mr. Montgomery, Mr. and Mrs. Jackson, the families of Lucas and Cole, and the lady of Col. Westenra. The R. C. parish is co-extensive with that of the Established Church; there are chapels situated respectively at Latlurken, Ardahy, and in the town. Contiguous to the chapel at Latlurken are the national school and a house and ground given by the Rossmore family for the residence of the R. C. clergyman. There are places of worship for Presbyterians in connection with the Synod of Ulster, of the second and third classes, and for those of the Seceding Synod, of the first class; also for Wesleyan and Primitive Wesleyan Methodists. The consistorial court of the diocese of Clogher is held in the town; and the presbytery of Monaghan, in connection with the Synod of Ulster, also holds its meetings here in February and October. The diocesan school for the sees of Raphoe, Kilmore, and Clogher was founded by Queen Elizabeth and is supported chiefly by the bishops and clergy of those dioceses: the school-house is a spacious and handsome edifice, towards the erection of which Lord Rossmore contributed largely, and endowed the establishment with an annuity and five acres of land. About 1400 children are taught in ten other public schools, of which the parochial school, for which a new house has been recently built, is partly supported by the rector; a free school for boys was founded by R. Jackson, Esq., who endowed it with £22. 10. per annum, and a house rent-free; a female sewing school is also supported by the same gentleman, who endowed it with a house rent-free and a salary of £16 for the mistress; and a school at Killamarly is aided by an annual donation from W. Brook, Esq. There are also seven private schools, in which are about 300 children. The county infirmary, a good building, occupying an open and elevated site, is supported by a parliamentary grant, by the interest of a legacy of £4000 bequeathed by the late Francis Ellis, Esq., a rent-charge of £20 by the late J. Wright, Esq., and £100 per annum from Bishop Sterne's charity; also by Grand Jury presentments and subscriptions. During the year ending Jan. 6th, 1835, it afforded relief to 286 in-patients, and medicine and attendance to 900 out-patients. There are also a mendicity society, and a penny a week society for the assistance of the poor, supported by subscription and weekly contributions from the members. An almshouse for six poor widows was founded by the late Richard Jackson, Esq., who endowed it with £25. 19. per annum, charged on lands in the parish. A large

house in the square called the Diamond is said to occupy the site of an ancient castle; and in the rear of it are some old walls, said to be the remains of the old abbey; the cemetery attached appears to have been very extensive. In levelling the ground in front of the old gaol, human bones and a skull of unusually large size were discovered. On the summit of the hill to the north of the town, and near the site of the new gaol, was a small mound of earth, marking the site of the fortress built by Sir Edward Blayney for the protection of the town, and noticed by Sir John Davies as serving both for a garrison and a gaol. Several silver coins have been found here, among which was a curious coin of one of the Henrys, and a larger coin of Jas. I., which is in good preservation; and in a meadow near the river was dug up, some years since, an ancient brass spur, similar to those in the museum of Trinity College, Dublin. On the townland of Lisard, about two miles to the south-west of the town, is a perfect fort, with a rampart and fosse; it is situated on an eminence commanding the surrounding country.

MONANIMY, a parish, in the barony of FERMOY, county of CORK, and province of MUNSTER, 5 miles (N. E.) from Mallow, on the river Blackwater, and on the high road from Mallow to Fermoy; containing 2751 inhabitants. The estates of Monanimy, Ballygriffin, and Carrigacunna formerly belonged to the ancient family of the Nagles, the head of which has for several centuries been settled in the vicinity; the two former have passed by female connection into other families; the last was the residence of Sir Richard Nagle, successively Attorney-General, Lord Chief Justice, Speaker of the Irish House of Commons, and private secretary to Jas. II., whom he accompanied into exile; he died abroad, and the estate was forfeited; it is now the property of H. B. Foott, Esq. The parish, which comprises 10,637 statute acres, as apportioned under the tithe act, and valued at £4140 per ann., is situated on both sides of the Blackwater, and contains part of the range called the Nagle Mountains on the south side of that river, affording good pasturage; the land on the north side, which comprises about one-third of the parish, is good and chiefly in tillage, and the state of agriculture is improving. There is a large tract of bog, that supplies not only the neighbourhood, but the market of Mallow, with fuel. Considerable improvements have been made by H. B. Foott and Jas. Hennessy, Esqrs.: those of the former consist of flourishing plantations extending up a romantic mountain glen on the old road to Fermoy; and those of the latter are in connection with the village of Kealavollen, or Killavullane, under which head they are noticed, together with his seat, Ballymackmoy House. Carrigacunna Castle, the seat of H. B. Foott, Esq., is a handsome modern mansion, adjoining the ruins of the old castle, the approach to which from Kealavollen is through some young plantations leading to a grove of venerable oak-trees, forming with the castle an interesting feature in the surrounding beautiful and diversified scenery. The living is a rectory and vicarage, in the diocese of Cloyne, and in the patronage of the Bishop: the tithes amount to £400. The church, a small neat building with a tower and spire, is situated on the northern bank of the Blackwater: it was erected in 1810, on the site of an ancient preceptory of Knights Hospitallers that formerly existed

here, and was aided by a gift of £800 from the late Board of First Fruits. In the R. C. divisions the parish forms part of the union or district of Kealavollen, comprising also those of Clenore and Wallstown, and containing the chapels of Kealavollen and Anakissy: the latter is in the parish of Clenore; the former, a small plain building, is about to be rebuilt on a site given by Jas. Hennessy, Esq.: there is a small cottage residence for the parish priest. A school of about 80 children is maintained by a bequest of £18 per annum from the late Jos. Nagle Esq., of Ballygriffin, for 30 years from 1814; and there are two private schools, containing about 90 children. The castle of Monanimy is by some supposed to have been built by the Knights Templars; and by others, it and the castle of Carrigacunna are said to have been erected by the Nagles, to whom this district formerly belonged, and after whom the "Nagle Mountains" are named. The former, which is the property of the Hon. Douglas Halliburton, has been fitted up, and is now occupied by a respectable farmer. Of the ancient preceptory nothing now remains but a few fragments of a wall near the church. The celebrated Edmund Burke passed his early childhood at Ballyduff, in this parish, the seat of his maternal grandfather, where he remained about five years, and received the first rudiments of his education at the ruined castle of Monanimy, in which a sort of hedge school was then held. He always retained a great partiality for these places, which he often revisited in subsequent years.—See KEALAVOLLEN.

MONART, an ecclesiastical district, in the barony of SCARAWALSH, county of WEXFORD, and province of LEINSTER, 2 miles (N. W.) from Enniscorthy, on the road to Kilkenny; containing 3384 inhabitants. It is situated on a stream called the Urrin, which falls into the Slaney below Enniscorthy; and comprises 8834 statute acres. The soil is chiefly of a light shingly nature; limestone gravel is found on the banks of the Slaney, and a kind of slaty stone abounds, which is used for building: the state of agriculture is improving. The village of Forge, on the Urrin, derives its name from an extensive forge formerly established there, which appears by an ancient document to have belonged, in 1560, to Col. Robt. Phayre, and was then employed in the manufacture of sword blades. In 1818 the works were converted into a distillery by Andrew Jameson, Esq., who, in the course of 12 years, expended upwards of £25,000 on the establishment, and in 1830 it produced 55,594 gallons of spirits; it has been since discontinued, and part of it converted into a flour-mill, capable of producing nearly 40,000 barrels annually, and for working which there is a copious supply of water. A Mining Company is employed at Caim in search of a lead mine, which is expected to be profitable. A fair is held on Aug. 16th at Scarawalsh Bridge, on the Slaney, chiefly for lambs. The seats are Monart House, the residence of E. Rogers Cookman, Esq., a handsome mansion pleasantly situated on a gentle eminence above the Urrin, in a highly improved and richly wooded demesne; Killoughram, of R. Phaire, Esq., surrounded by an extensive oak coppice, called Killoughram Wood; Munfin, of Edw. Gary, Esq., beautifully situated on the margin of the Slaney, sheltered by a richly wooded eminence, and commanding an extensive view of the luxuriant scenery on the banks of the river; Kiltra, of Capt. Bre-

nan; Farmley, of Capt. Richards; Urrinsfort, of Mr. Hill; Oak Hall, of Mr. Sutton; and Daphne, the property of Robt. Phaire, Esq. The district was formed in 1805, by separating 39 townlands from the parish of Templeshanbo, which have been recently reduced to 33 by the detachment of six to form part of the new district parish of Ballycarney. The living is a perpetual curacy, in the diocese of Ferns, and in the patronage of the rector of Templeshanbo, for the support of which the tithes of three of the above-mentioned townlands, amounting to £101. 10. 9. are appropriated. The glebe-house is a neat building, towards the erection of which the late Board of First Fruits gave £382, in 1807; and there is a glebe of about 17 acres. The church, or chapel of ease, is a neat cruciform structure, erected in 1805 by aid of a gift of £500, and enlarged in 1831 by aid of a loan of £500, from the same Board; and the Ecclesiastical Commissioners have lately granted a sum for its repair. In the R. C. divisions it is partly included in each of the districts of Marshalstown and Ballindaggan, and contains the chapels of Marshaltown, Castledockrill, Caim, and Newtown. Near the church is the parochial school built by the Association for Discountenancing Vice, and partly supported by it and partly by subscription. A school has been lately established near the chapel at Marshalstown, and temporary schools are held during the summer in the other chapels. At Farmly are two of the ancient raths or mounds usually attributed to the Danes.

MONASTERBOICE, a parish, in the barony of FERRARD, county of LOUTH, and province of LEINSTER, 2½ miles (E. S. E.) from Collon, near the road from Drogheda to Dunleer; containing 705 inhabitants. This place is chiefly distinguished for the remains of the monastery from which it derived its name, founded by St. Bute or Boetius, the son of Bronagh, who died in 521; it was plundered in 968, and in 1097 was destroyed by fire. From this time it appears to have subsisted only for a few years; the last abbot of whom any notice occurs died in 1117. The parish comprises, according to the Ordnance survey, 2316½ statute acres, most of which is good land, and in a profitable state of cultivation. Monasterboice, the seat of W. Drummond Delap, Esq., who has a large estate here and is planting on an extensive scale, is undergoing great improvement, and a spacious mansion is now being erected by the proprietor. It is a rectory, in the diocese of Armagh, forming part of the union of Dunleer; the tithes amount to £116. 12. The ruins of the monastery are of very interesting character: at a short distance from each other are the walls and gables of two churches or chapels, the architecture of which denotes very great antiquity; the windows are of freestone, but the rest of the building is of a slaty stone found in the surrounding hills. On the south side of the western church are two ancient and elaborately sculptured stone crosses, one 18 and the other 16 feet high; the larger, apparently formed of an entire stone, and called St. Boyne's Cross, has near its base some obliterated characters, supposed to be traces of the name Muredach, King of Ireland, who died in 534; the arms are enclosed within a circle, and the shaft and other parts are ornamented with figures sculptured in relief, which, though much defaced, appear to have represented scriptural subjects; on one side is the crucifixion, and on the

other a figure of St. Patrick. Near the western extremity of this chapel are the remains of an ancient round tower, diminishing gradually in circumference from its base, which is 18 feet in diameter, to the summit which has an elevation of 110 feet; it is divided by circular projecting abutments, for the support of floors, into five stories; the internal diameter is 9 feet, and the doorway is about 6 feet from the ground. The surrounding cemetery is still used; in digging a grave were found three ancient Anglo-Saxon coins, two of the reign of Edmund, and one of that of Athelstan.

MONASTEREVEN, a market and post-town, and a parish, in the barony of WEST OPHALEY, county of KILDARE, and province of LEINSTER, 14½ miles (W.S.W.) from Naas, and 30 (S. W.) from Dublin, on the mail coach road to Limerick; containing 4386 inhabitants, of which number, 1441 are in the town. This place derives its name from a monastery founded here, and made a place of sanctuary, by St. Abban, in which were afterwards placed monks from South Munster, by St. Eimin, or Evin, in the seventh century. According to the book of Lecan, the forcible seizure of this religious house by Cearbhuil, was the cause of the war in 908, between that monarch and Cormac Mac Culinan, King of Munster, in which the latter was defeated. The monastery having afterwards become extinct, was refounded towards the close of the twelfth century, by Dermot O'Dempsey, King of Ophaley, with the consent of Muredach O'Connor; and though considered as just beyond the border of the English pale, was made a mitred abbey, and its abbot sat as a baron in the Irish parliament. At the dissolution, the abbey and the manor were granted to George, Lord Audley, who assigned them to Adam Loftus, Viscount Ely, and they are at present the property of the Marquess of Drogheda. During the disturbances of 1798, a battle took place here between the insurgents and a party of the yeomanry, which terminated in the total defeat of the former, and the consequent interruption of their progress into Queen's county. The town is pleasantly situated on the eastern bank of the river Barrow, amidst the improvements of Moore abbey, from which it extends for about a quarter of a mile towards the Grand Canal, which passes its extremity. It consists of 214 well built houses, on one side only of the principal street, which is parallel with the river; the other side being left open and laid out in gardens and lawns sloping down to the water's edge. The street is intersected by the Dublin road; and a bridge of six arches over the Barrow was erected in 1832, in a direct line with the road, by which the former sharp and dangerous turn is avoided. A new street has recently been laid out in a direction parallel with the back of the principal street, at the private expense of the Rev. Henry Moore; and great improvements have been made on the line of the Grand Canal by that company, among which may be noticed the construction of an elegant cast-iron drawbridge over the canal, in 1829, and the carrying of the canal over the Barrow by an aqueduct of three arches of 40 feet span, handsomely built of hewn limestone, and surmounted by an iron balustrade; a branch canal from this place has also been extended to the thriving town of Portarlinton. The extensive brewery, distillery, and malting concern of Mr. Cassidy, whose dwelling-house is highly ornamental to the town, afford employment to many of the working class; and a small tobacco and

a tobacco-pipe manufactory are also carried on. The traffic arising from its situation as a great thoroughfare on one of the branches of the great southern road from the metropolis adds to the support of the town. Its situation in the midst of a vast extent of turbary affords eminent advantages for the establishment of manufactures; and its facilities of communication with Dublin, Shannon harbour, and Waterford, by means of the Grand Canal and the Barrow navigation, render it peculiarly favourable to the carrying on of a very extensive inland trade. The market is on Saturday, and is abundantly supplied with provisions of every kind at a moderate price; and fairs are held annually on March 28th, May 29th, July 31st, and Dec. 6th, for cattle, sheep, and pigs. The market-house is a commodious building, but not remarkable for any architectural ornament. A constabulary police station has been established here; and petty sessions are held every Saturday.

The parish comprises about 5000 statute acres, comprehending an extremely large tract of bog, which affords employment to many persons, who procure fuel not only for the supply of the brewery and distillery and other uses of the town and neighbourhood, but also for the supply of the Dublin markets, whither it is conveyed by the Grand Canal. There are some quarries of good limestone, used for buildings in which hewn stone is not required, and also burnt into lime for manure. Moore Abbey, the property of the Marquess of Drogheda, is a spacious mansion, erected on the site of the ancient conventual buildings, of which the only remains are some sculptured ornaments inserted into the gable end of the domestic chapel: in the entrance-hall, which is wainscoted with oak, Loftus, Viscount Ely, is said to have held the court of chancery in 1641; it is situated in an extensive and greatly improved demesne near the banks of the river Barrow. The living is a perpetual curacy, in the diocese of Kildare, and in the patronage of the Marquess of Drogheda, in whom the rectory is inappropriate: the tithes amount to £129. 5. 8. The church is a venerable structure with a square tower overspread with ivy, and was recently repaired by a grant of £880 from the Ecclesiastical Commissioners; it was built by the Drogheda family, in lieu of one which was originally situated within their demesne. In the R. C. divisions the parish is the head of a union or district, comprising also the parishes of Kildangan, Nurney, Donany, and parts of those of Lea, Ballybracken, Harristown, and Walterstown: the chapel is a plain cruciform structure. There are places of worship for Primitive and Wesleyan Methodists. The parochial school, for which a good school-house, with apartments for the master and mistress, was erected on an acre of ground given by the Rev. H. Moore, with £300 presented by the trustees of the Marquess of Drogheda's estates, is supported by the incumbent, by a bequest of the late Viscountess Ely, and by a grant of £30 per annum from the Marquess of Drogheda, who also gave £300 towards the national schools, and allows £30 per ann. to the master and mistress. An infants' school has been built and is supported at the sole expense of Lady Henry Cole. About 360 children are taught in these schools; and there are also six private schools, in which are about 280 children; and a Sunday school. A bequest of £3 per annum for teaching 12 poor children, and of £4 for appren-

ting a Protestant child, was made, about 150 years since, by a member of the Loftus family; and £100 per ann. is given by the proprietor of the Drogheda estate to be distributed in acts of charity, at the discretion of the incumbent; as also is £3 per annum, late currency, bequeathed by the late Viscountess Ely.

MONASTERENAGH.—See MANISTER.

MONASTERORIS.—See CASTROPETRE.

MONEGAY, MOLCHONRIAH, or TEMPLE-NAMONA, a parish, in the Glenquin Division of the barony of UPPER CONNELLO, county of LIMERICK, and province of MUNSTER, on the road from Limerick to Tralee; containing, with part of the post-town of Newcastle, 4711 inhabitants. The parish comprises 21,798 statute acres, as apportioned under the tithe act, one-third of which is arable, producing good crops; about one-third is meadow and pasture, on which are several extensive dairy farms; and the remainder is uncultivated mountain, everywhere affording excellent pasturage to numerous herds of young cattle and sheep, and containing also some bog. The lower parts of the parish are based on limestone, dipping westward beneath the mountains, which are of the coal formation, namely, silicious grit and very compact indurated clay, or clunch, in which five beds of coal are found, but the two upper seams, that are very thin, only are worked. The upper stratum, called culm, is chiefly used for burning lime: iron-stone and fire-clay are abundant and very good, but neither are worked; and the silicious grit is only used for making roads. The principal seats are Glanduff Castle, the residence of Eyre Massy, Esq.; Woodlawn, of R. Cart, Esq.; Tulliline, of J. J. Furlong, Esq.; and Mount Plummer, of Brudenell Plummer, Esq. The living is a rectory and vicarage, in the diocese of Limerick, forming part of the union of Newcastle; the tithes amount to £500; the glebe comprises 53 acres of very rich land. The church stands in the town of Newcastle. The R. C. parish is co-extensive with that of the Established Church, and is called Rathcahill and Templeglautane; it contains two chapels. About 150 children are educated in a school supported by the Earl of Devon, and in two national schools; and there are five private schools, in which are about 120 boys and 60 girls. Ruins exist of the church of the Knights Templars, called *Teampul-na-glauntane*, in which is a tomb of the ancient family of Lacy; of another, called *Teampul-na-Hinghine-bugdhe*, or “the Church of the Devout Daughter;” and of the fine old parish church. There are also the ruins of several heathen temples, or druidical altars.

MONEMOINTER, or BALLYCLOGHY, a parish, in the barony of GAULTIER, county of WATERFORD, and province of MUNSTER, 4 miles (S. S. E.) from Waterford; containing 102 inhabitants. This small parish, also called Monamentra, is situated upon the western side of the harbour of Waterford. The living is a rectory, in the diocese of Waterford, constituting, with the rectories of Kilmacomb and Kilmacleague, and parts of those of Riesk and Kilmeaden, the corps of the chancellorship of Waterford, in the patronage of the Bishop. The tithes amount to £30; and the gross annual value of the dignity, tithes and glebes inclusive, is £476. 8. 5. There are three glebes in the union, comprising 35 statute acres, with a house or store in Waterford let at a rent of £31.

MONEYGALL, a village and post-town, in the parish of CULLENWAYNE, barony of CLONLISK, KING’S county, and province of LEINSTER, 6¾ miles (S. W.) from Roscrea, and 65¾ (S.W. by S.) from Dublin, on the mail coach road to Limerick; containing 379 inhabitants. It comprises 76 houses, and is situated on the estate of the Rev. W. Minchin, near the confines of the county of Tipperary: it has a patent for three fairs during the year, and is a constabulary police station. It is in contemplation to hold petty sessions here shortly. Adjoining is Greenhills, the residence of the proprietor, a modern and elegant mansion in a highly ornamented demesne. Busherstown, originally called Bouchards-town, is a handsome residence of a branch of the same family. The church service is performed twice every Sunday in the school-house, there being no church in the parish. There is a R. C. chapel, and a dispensary was established in 1826.

MONEYMORE, a market and post-town, partly in the parish of DESERTLYN, but chiefly in that of ARDTREA, barony of LOUGHINSHOLIN, county of LONDONDERRY, and province of ULSTER, 24 miles (S.) from Coleraine, and 92 (N.) from Dublin, on the road to Coleraine; containing 1025 inhabitants. This place, which is one of the oldest post-towns in the country, is noticed by Pynnar, in his survey of Ireland, as consisting of an ancient castle, which he describes as a fine old building, and of six good houses of stone and lime, supplied with water conveyed by pipes to the castle and to each of the houses from a well near the limestone quarry at Spring Hill. Cormick O’Hagan, a follower of Sir Phelim O’Nial, took the castle by stratagem in 1641, and it remained for a long time in the possession of the insurgents, by whom it was subsequently destroyed. Sir Phelim, some time after, rendezvoused his troops at this place, whence he marched to plunder the house of Lissan, then the property and residence of Sir Thomas Staples. The castle which was one of the most perfect in Ireland, was taken down about the year 1760, to afford room for a small public-house, and only some portions of the walls are at present remaining. In lowering the high street and the hills some years since, some of the old water pipes were discovered, the wood of which crumbled into dust, but the iron hoops were in a tolerably perfect state and are now in the possession of Mr. Miller; some more of the pipes were also found in trenching a field adjoining the spring, proving the accuracy of Pynnar’s statement. The town consists of two principal and five smaller streets, and contains 184 houses, which are very neatly built, and several others are now in progress of erection. About a quarter of a mile above it is Spring Hill, the seat of W. L. Conyngnam, Esq., a fine mansion more than 200 years old, pleasantly situated in grounds tastefully arranged and commanding some finely varied scenery; the demesne is enriched with some remarkably fine beech, oak, ash, and fir trees, and close to the house is a remarkably fine cedar. A very elegant house has been recently built by Rowley Miller, Esq., agent of the Drapers’ company, and another by J. R. Miller, Esq.; the glebe-house, built in 1831 by the Hon. and Rev. J. P. Hewitt, is a very handsome residence; and Desertlyn Cottage, the residence of J. Smyth, Esq., is pleasantly situated and the grounds tastefully laid out. There are also, in



the immediate vicinity of the town, handsome houses belonging to Z. Maxwell and E. L. Batchelor, Esqrs., the Rev. J. Barnett, the Rev. G. Thompson, Mrs. Hamilton and others.

The surrounding district has been greatly improved by the Drapers' company, who are the proprietors, since the year 1817, when, on the expiration of a lease granted to Sir W. Rowley, the estates returned into their possession, and have since been managed under their superintendence. The annual rent roll is £10,300, the whole of which is expended by the company in the improvement of the country generally, and more especially of their own property. They have planted more than 800 statute acres, and have completed more than 50 Irish miles of good road at their own expense, for the convenience and benefit of their tenantry; they have expended more than £1000 in the erection of bridges, and are about to plant 800 acres of mountainous land, in addition to the former plantations. They have thus not only added to the improvement and embellishment of the surrounding district, but have contributed greatly to the benefit of the poor by affording employment to the industrious, and have given directions to their agents to afford employment to all that may stand in need of it. The system of agriculture has been greatly improved under the auspices of the North-West Farming Society; there is little or no waste land, and scarcely sufficient bog to supply the inhabitants with fuel. There are many limestone quarries, from which lime is procured chiefly for manure; sandstone and freestone of good quality abound, and from the quarries of the latter was raised the stone for the erection of the new church; coal has also been found near the surface, and about two years since an attempt was made to explore the vein, but without success. The linen manufacture is carried on extensively throughout the district; and there is a considerable traffic by means of Lough Neagh, which is within four miles of the town, and across which merchandise brought by the canal from Belfast and Newry is conveyed to Port Ballyronan, where corn, butter and other agricultural produce of this neighbourhood are shipped to those places for exportation to Liverpool and other English ports. The market is on Monday, and fairs are held on the 21st of each month, at which, in addition to horses, cows, swine, sheep, and agricultural produce, large quantities of linen are also sold. These are the largest linen fairs in the North of Ireland; the sales, on an average, amount to £40,000 per annum. An additional linen market, established in 1835, is held on the first Monday in every month; it is well attended, and promises to equal the other linen fairs in the extent of its sales. The market and court-house, and the linen-hall, erected in 1818, are neat and well-arranged buildings; and near them is a spacious and handsome hotel, erected about the same time. A new market-place and a spacious corn-store are now being erected, a little off the main street, which will diminish the pressure of the people on market and fair days; and here corn, potatoes, butchers' meat and other articles will be exposed for sale. A constabulary police force is stationed in the town; petty sessions are held on alternate Tuesdays, and a court for the manor once every month, in which debts to the amount of 40s. late currency are recoverable. The manor is co-extensive with the whole estates belonging to the Drapers' company,

which include portions of the several parishes of Arboe, Ardtra, Ballynascreen, Derryloran, Desertlyn, Desertmartin, Kilcronaghan, Lissan, Maghera, and Tamlaght. This estate comprises 64 townlands, nine of which are native freeholds, each paying a chief rent to the company, and of which seven are in the parish of Kilcronaghan.

The parish church of Desertlyn, situated in the town, is a very handsome structure, in the Norman style, and was erected in 1832, at an expense of £6000, wholly defrayed by the Drapers' company. There are also a handsome R. C. chapel, towards the rebuilding of which the same company contributed £230; a place of worship for Presbyterians in connection with the Synod of Ulster, built by the company at an expense of £4000; and one for those in connection with the Seceding Synod, built on ground presented by the company, who also contributed £250 towards its erection; these last pay an annual rent of 5s., and the ground around them has been tastefully laid out and planted by the company. Two large and handsome school-houses, with residences for a master and mistress, were built in the town in 1820, and are supported by the Drapers' company, who also have built and support four others in the rural parts of their estate; in these schools about 1400 children are gratuitously instructed, and ten of the boys annually apprenticed to handicraft trades; the masters have each a salary of £50 and the mistresses of £35 per ann., with a house rent-free and a supply of fuel. Two dispensaries, with houses for resident surgeons, were built and are supported by the company, one here and one at Draperstown, for the benefit of their tenantry; and two county dispensaries at the same places were also erected and are solely supported by the same company, for the benefit of such inhabitants of the surrounding district as do not reside on their estates. The company allow £1000 per ann., for the maintenance of the schools and dispensaries, which are regulated by a Board of Governors, consisting of the clergy of all denominations, the resident gentry of the neighbourhood, and the respectable farmers on the estate. There are several Danish forts in the parish, two of which, on the townland of Tulnagee, are in a perfect state; and adjoining the linen-hall are some slight vestiges of the ancient castle.

MONIMOLIN.—See MONOMOLIN.

MONIVAE, or ABBERT, a market-town and parish, in the barony of TYAQUIN, county of GALWAY, and province of CONNAUGHT, 7½ miles (N.) from Craughwell, to which it has a penny post, on the road from Galway to Castle-Blakeney, and on the river Tyaquin; containing 5117 inhabitants. The parish comprises 15,337 statute acres, as apportioned under the tithe act: one-third of the land is good, the remainder being of indifferent quality; there are 1000 acres of waste, and 2500 of bog (on the estate of Tyaquin alone) all reclaimable. It is a constabulary police station, and petty sessions are held at irregular intervals. The market is held on Thursday; and fairs are held on May 12th and Oct. 12th. The principal seats are Tyaquin, the residence of Edmond Burke, Esq.; Monivae Castle, of Robt. French, Esq.; Rye Hill, of Mrs. Riddington; Abbert, of J. H. Blakeney, Esq.; Bellville, of T. Mahon, Esq.; Bengarra, of J. Bodkin, Esq.; and Currandoo,

of M. Dowdall, Esq. The living is a perpetual curacy, in the diocese of Tuam, and in the patronage of the incumbent of Athenry: the income of the perpetual curate is £92. 6. 1½., derived from £60 paid by the rector of Athenry, and £32. 6. 1½. from the Ecclesiastical Commissioners. The church is a neat edifice, built in 1761, towards which the late Board of First Fruits gave £268. In the R. C. divisions the parish is partly in the union or district of Athenry, and partly in that of Abbeyknockmoy; in each portion there is a chapel, one of which is on the Tyaquin estate. About 70 children are educated in the parochial school, which is aided by the perpetual curate; and about 100 in two private schools. A national school-house has just been completed; and here is a dispensary. In the demesne of Tyaquin are the ruins of an old castle; and an inscription on a stone in the old chapel purports that it covers the remains of Hobbert Burke, Earl of Ulster, Lord of Connaught, Viscount Galway and Baron Tyaquin. Here is a chalybeate spa, on the properties of which Dr. Macartney wrote a treatise.

MONKNEWTOWN, a parish, in the barony of UPPER SLANE, county of MEATH, and province of LEINSTER, 2½ miles (E. by N.) from Slane, on the road to Drogheda; containing 700 inhabitants. It is bounded on the south by the river Boyne, and on the north-east it is separated by the Mattock from the parish of Tulloghallen, in the county of Louth, of which, in the ecclesiastical divisions, it is considered to form a part. The land is in general of excellent quality, and is nearly equally divided between tillage and pasture; the pasture land in the vicinity of New Grange, the residence of R. Maguire, Esq., is of the very best description. On the river Mattock is an extensive flour-mill, partly propelled by steam; and the canal from Drogheda to Navan passes through the southern part of the parish. In the R. C. divisions it forms part of the union or district of Grangegeeth: the chapel, a neat structure, is near the ruins of the ancient church. About 30 children are educated in a private school. At New Grange is a remarkable vestige of antiquity, consisting of a mound surrounded by a circle of upright stones, and in which is a vaulted cave in the form of a cross: it is fully described in the article on Slane.

MONKSGRANGE.—See GRANGEMONK.

MONKSLAND, or MONKSTOWN, a parish, in the barony of UPPERTHIRD, county of WATERFORD, and province of MUNSTER, 3 miles (S. S. E.) from Kilmacthomas, on the river Mahon; containing 1024 inhabitants. It comprises 1290 statute acres, and is a rectory, in the diocese of Lismore, forming part of the union of Innislonnagh: the tithes amount to £112. The church serves as a chapel of ease to Innislonnagh, besides which divine service is performed once on Sunday, and on Tuesday evenings, in a school-house. A day school is supported by Lady Osborne, in which are about 40 children.

MONKSTOWN, a parish, in the barony of KERRY-CURRIHY, county of CORK, and province of MUNSTER, on the new line of road from Passage to Cork, and on the western shore of the river Lee, at its confluence with the sea in Cork harbour; containing, with part of the post-town of Passage-West, 2199 inhabitants, of which number, 698 are in the village of Monkstown. It derives its name from a small establishment of Bene-

dictine monks, called Legan abbey, belonging to the priory of St. John's, Waterford, which was formed here in the fourteenth century, on a grant of land made to the original establishment by the family of M<sup>c</sup>Carthy, being part of their manor of Marmullane; of the buildings there are no traces. A house in the Elizabethan style was built on the side of a glen, in 1636, by Eustace Gould, called Monkstown castle: it is a gloomy structure, and was once rented by the government for barracks, but it is now used as a store-house by the proprietor, or lessee under Lords Longford and De Vesci, who, by the marriage of two heiresses, became possessed of this property, which had been forfeited by the Archdeacons, or Goulds, from their attachment to the cause of Jas. II. in the revolution of 1688. The parish is bounded on the east and south-east by the Lee and the harbour of Cove; it comprises 1546 statute acres, of which about 100 are scattered woodland and ornamental grounds, 60 rock, and the remainder arable and pasture; the annual value is about £1500. The land is moderately well cultivated, though at a great expense, and the soil being fertile is productive of good crops of corn and grass. The rocks are of clay-slate, and, near Carrigmahon, are precipitous and interesting; the steepest is called the Giant's Stairs, being a rocky promontory with receding ledges of rock, having the appearance of a rude staircase when viewed from the opposite bank of the Lee. There are several quarries of a red and brown stone, useful for many purposes, the former being chiefly used for lining limekilns. The river Lee affords every facility for water carriage, and here is excellent anchorage for vessels of all sizes. The village, which has a penny post to Cork, comprises a great number of detached villas and cottages, many being new and very handsome, particularly twelve beautiful marine villas recently built close to the shore; they are constructed in the pure Elizabethan style, and are chiefly occupied by respectable families as bathing-lodges, for which purpose the village is most favourably situated. It is built on the sides of a deep glen, which is thickly clothed with beautiful and thriving plantations, much increasing the natural beauty of the scene: the prospect is very extensive, taking in the woods of Ballybricken, Rostellan, and Prospect; the islands of Hawlbowl, the Rock, and Spike, with their numerous forts, depôts, arsenals, and magazines; Ringskiddy, crowned by its martello tower; and the numerous vessels in the harbour. Among the elegant residences scattered over the parish are Monkstown Castle, that of R. B. Shaw, Esq.; Rock Lodge, of J. Galwey, Esq.; Carrigmahon, of De Courcy O'Grady, Esq.; Rockville, of J. Taylor, Esq.; Bellevue, of N. S. Parker, Esq.; and the glebe-house, of the Rev. Alex. Stuart, besides several very beautiful houses in the portion of the town of Passage that is in the parish, which, by means of the new road, has become one place with Passage. This road was designed by Robert Shaw, Esq.; it winds round the base of all the bold and wooded hills, only a few feet above the level of the highest tides, uniting Cork, Douglas, Passage, Monkstown, Carrigaline, and Kinsale: the estimated cost was £2700, one-third of which was to be paid by the barony, the remainder by the county.

The living is a vicarage, in the diocese of Cork and in the patronage of Lord De Vesci: the income of

the vicar is £50 per ann., payable out of the estate of Monkstown, and secured by the two noble proprietors. The glebe-house, with three acres of land, formerly the residence of Mich. Westropp, Esq., is held by lease for ever from Robt. B. Shaw, Esq., at £25 per ann., derivable from Primate Boulter's augmentation fund. The church, which stands on a picturesque elevation, is a cruciform edifice in the early English style, with a tower and spire, 70 feet high, at the east end: it was built of hewn limestone, in 1832, at an expense of £950, raised by subscriptions from the patrons and others; S. Hollingsworth, Esq., contributed £350, and the noble proprietors of the estate £100. It contains a fine organ and gallery: the west window is of stained glass, exhibiting the armorial bearings of the principal subscribers. The bell has on it this inscription: "Monkstown Protestant church, erected by voluntary contributions, collected in Ireland and England by Gerrard Callaghan, Esq., M. P. for Cork, and the Rev. A. G. H. Hollingsworth. The first Protestant church erected since the Reformation. Lord Longford and Lord De Vesci gave the endowment; Gerrard Callaghan, Esq., M. P. for Cork, first commenced the subscription, and gave the ground for the church; Robert Shaw, Esq., of Monkstown, gave the glebe in perpetuity. A. G. H. Hollingsworth, the first Protestant incumbent; William Hill, of Cork, architect. The church completed March, 1832. Robert Shaw and Wm. Andrews, churchwardens." In the R. C. divisions the parish is annexed to West Passage and part of Carrigaline, the parishioners attending the chapel at Shanbally. The parochial and infants' schools are in Passage; they were founded by subscription in 1836, on land presented by W. Parker, Esq., to be held so long as they shall continue scriptural schools: the parochial school-house is very handsome, and will accommodate about 250 children; it is open to all children of Monkstown and Passage, and is supported by subscription. Besides these there are three private schools, in which are about 60 children. A parochial library has been established for the use of the poor, and an Indigent Room-Keepers' Society has been formed; both are supported by subscriptions. There is a bequest of £10 per ann., made by Mrs. Andrews, to the church, to commence after the decease of her husband. Within the demesne of Monkstown Castle, on the side of the glen, are the ruins of a small chapel, which was the last retreat of a few monks from the abbey of St. Mary, Bath: it was subsequently repaired and appropriated by the Archdeacon family, as a domestic chapel. Numerous Danish forts, or raths, are scattered over the parish; and on an elevated situation a circle of very large stones, partly sunk in the earth, and placed upright, are supposed to be the remains of a druidical altar. Crystals of Irish diamond, very clear and transparent, are occasionally found here; and there is a chalybeate spring.

**MONKSTOWN**, a parish, in the half-barony of RATHDOWN, county of DUBLIN, and province of LEINSTER, 5 miles (S. E.) from Dublin, on the road to Bray by Kingstown; containing, with the town of Kingstown and the village of Blackrock (both of which are separately described), 9815 inhabitants. The parish probably derived its name from an ancient grange within its limits belonging to the priory of the Holy Trinity, Dublin. It is pleasantly situated on the bay of Dublin,

and comprises 1214½ acres of land, of which a large portion is in demesnes and pleasure grounds. The scenery is beautifully diversified, and the neighbourhood thickly studded with handsome seats and pleasing villas, most of which command fine views of the bay and the adjacent country. Of these, the principal are Monkstown Castle, the residence of Linden Bolton, Esq., a modern house, in the grounds of which are the ruins of two ancient castles of unknown origin; Rockville, of S. Bewley, Esq.; Bloomsbury, of J. Pirn, Esq.; Windsor, of M. Thunder, Esq.; Ashton Park, of A. Thunder, Esq.; Monkstown House, of Capt. Kirwan; Somerset, of W. Disney, Esq.; Rochford, of G. P. Wallace, Esq.; Ranelagh House, of Mrs. Molesworth; Rich View, of R. Jordan, Esq.; Richmond Villa, of E. Alexander, Esq.; Carrigbrennan, of J. Pirn, jun., Esq.; Richmond Cottage, of R. Gray, Esq.; Glenville, of Mrs. Warburton; Glenville, of H. Rooke, Esq.; Easton Lodge, of Col. Burgoyne; Richview Priory, of R. Jordan, Esq.; Purbeck Lodge, of Capt. Rochfort; Heathville, of J. M. Cheater, Esq.; Plantation, of W. Plant, Esq., M.D.; De Vesci Lodge, of R. Allen, Esq.; Hillsborough, of J. Pirn, Esq.; Woodpark, of Mrs. Stepney; Avondale, of C. Hughes, Esq.; Albany House, of A. Williamson, Esq.; Millbeach, of J. Williamson, Esq.; Monkstown, of E. Maguire, Esq.; Thornhill, of B. Arthure, Esq.; Cromwell Lodge, of J. Price, Esq.; Lark Hill, of T. Allen, Esq.; Richmond Hill, of B. Grant, Esq.; Milfield, of P. Gogarty, Esq.; Monkstown Hill, of S. James, Esq.; and Seafeld Cottage, of M. George, Esq. The Dublin and Kingstown railway passes from Blackrock to Kingstown along the coast of this parish. The living is a rectory and curacy, in the diocese of Dublin, the rectory united to those of Kill, Dalkey, Killiney, and Tully, together constituting the corps of the deanery of Christ-Church, Dublin, in the patronage of the Crown; and the curacy united to the curacies of the same parishes, forming the union of Monkstown, in the patronage of the Dean. The tithes amount to £204.9., the whole payable to the curate; the dean receives only two-thirds of the tithes of the other parishes in the union, the remaining third being also paid to the curate. The glebe-house is a neat building, and there are two glebes, comprising together 14 acres. The church was rebuilt a few years since in the later English style, and the Ecclesiastical Commissioners have recently granted £216 towards its repair. There are chapels of ease at Blackrock, Killiney, and Kingstown. In the R. C. divisions the greater part of the parish is within the union or district of Kingstown. There is a place of worship for the Society of Friends. About 780 children are taught in five public schools, of which the parochial and infants' schools are supported by subscription, and two under the new Board, of Education are aided by an annual donation from the R. C. clergyman; there is also a private school, in which are about 60 children. The Rathdown dispensary, in this parish, was established in 1812, and from that time till June, 1835, afforded relief to 28,424 patients. From an accumulation of its funds, amounting to £500, an hospital was erected in 1834, containing four wards with eight beds in each, and apartments for the requisite attendants; it is situated in a healthy spot, nearly in the centre of the barony, and is supported by subscription. There are some remains of the ancient church; and near the village of Glas-

thule is a curious rocking-stone of very large dimensions.

MONKSTOWN, or MOUNTOWN, a parish, in the barony of SKREEN, county of MEATH, and province of LEINSTER, 5 miles (S. E. by S.) from Navan; on the road to Duleek by Black-Lion; containing 429 inhabitants. It is a rectory, in the diocese of Meath, entirely inappropriate in Mrs. C. Reynell: the tithes amount to £151. In the R. C. divisions it forms part of the union or district of Johnstown. A national school at Walterstown affords instruction to about 50 children.

MONMOHENNOCK, or DUNMANOGUE, a parish, in the barony of KILKEA and MOONE, county of KILDARE, and province of LEINSTER, 3 miles (S. W.) from Castledermot; with which place the population is returned. This parish comprises 2790 statute acres, as apportioned under the tithe act. It is a rectory and vicarage, in the diocese of Dublin, forming the corps of the prebend of Monmohennock, in the cathedral of St. Patrick's, and part of the union of Castledermot: the tithes amount to £200, and the gross annual value of the prebend is £222.10. In the R. C. divisions it is part of the union or district of Castledermot: a neat chapel has lately been erected here. A school has also lately been built under the National Board, in which about 60 children are taught. There are very small remains of the old abbey of Dunmanogue.

MONOMOLIN, or MONOMOLING, a parish, partly in the barony of BALLAGHKEEN, but chiefly in that of GOREY, county of WEXFORD, and province of LEINSTER, 8 miles (S. by W.) from Gorey, on the old road from that place to Wexford; containing 1986 inhabitants. It is situated on the river Awen-o-varra, by which it is partly bounded on the east, and comprises 7743 statute acres, chiefly under tillage: within its limits is a quarry of good building stone. The living is a rectory and perpetual curacy, in the diocese of Ferns: the rectory forms part of the union of Leskinfere, and the corps of the treasurership of Ferns; the curacy, formed in 1822, is in the patronage of the Treasurer. The tithes amount to £461, of which £401 is payable to the rector, and £60 to the curate; the latter sum being the amount of the tithes of the townlands of Clone and Curratabbin, with which the curacy was endowed by the present incumbent. The glebe-house was built by aid of a gift of £450, and a loan of £50 from the late Board of First Fruits, and, together with a glebe of 26 acres, is attached to the curacy. The church is a neat modern structure, towards the erection of which the same Board granted a loan of £1000; and the Ecclesiastical Commissioners have lately given £154 for its repair. In the R. C. divisions the parish is partly in the union or district of Monageer, but chiefly in that of Litter: the chapel is at Monomolin. About 30 children are educated in the parochial school, which was established a few years since by the incumbent and is partly supported by subscription: the master has the school-house and an acre of land rent-free.

MONSEA, or MOUNTSEA, a parish, in the barony of LOWER ORMOND, county of TIPPERARY, and province of MUNSTER, 2¼ miles (N. W.) from Nenagh, on the road to Dromineer, near the river Shannon; containing 1753 inhabitants. It comprises about 5265 statute acres, chiefly in tillage; the land is in general good, limestone abounds, and the state of agriculture is much improved.

There is a small portion of wet or bottom land. Great facility for the transport of agricultural and other produce is afforded by the steam-boats of the Inland Navigation Company, one of whose stations is in the adjoining parish of Dromineer. The seats are Richmond, the residence of R. W. Gason, Esq., situated in a handsome and well-planted demesne; Tullaghmore, of Wm. Finch, Esq.; the glebe-house, of the Rev. Wm. Cromie; and Rockfort, the property of J. Wolfe, Esq. It is a rectory and vicarage, in the diocese of Killaloe, each forming a distinct benefice, and both in the gift of the Bishop. Of the tithes, amounting to £415.7. 8½., two-thirds are payable to the rector, and the remainder to the vicar. There is a glebe comprising 8a. 1r.; and a glebe-house, erected in 1813, by aid of a gift of £400, and a loan of £308, from the late Board of First Fruits. The church is a plain structure with a tower, built in 1799, by aid of a gift of £500, and repaired in 1818 by a loan of £50 from the same Board. In the R. C. divisions the parish is the head of a union or district, comprising also the parishes of Killodiernan and Dromineer, and containing two chapels: that of Monsea is a handsome modern building, situated at Carrick; the other is in Killodiernan. About 50 children are educated in a private school. At Ballyatalla are some vestiges of the ancient castle of that name.

MOONE, a parish, in the barony of KILKEA and MOONE, county of KILDARE, and province of LEINSTER, 2 miles (S. by W.) from Ballytore, on the mail coach road from Dublin to Carlow: the population is returned with Timolin. This parish comprises 7220 statute acres, as apportioned under the tithe act, and valued at £4234 per annum: the soil is tolerably good and agriculture improving; the land is chiefly under tillage, with some excellent pasture. There are quarries of good grey stone, used for building. The village consists of about 40 houses: here are extensive mills, capable of grinding 15,000 bags of flour annually, the property of Ebenezer Shackleton, Esq., who is building an elegant residence in the Elizabethan style adjoining, Moone. Abbey, the seat of Benedict A. Yates, Esq., takes its name from a monastery of the order of St. Francis, near which it is situated; and on the summit of a neighbouring hill are the remains of a long narrow church, supposed to have belonged to that establishment. It is a vicarage, in the diocese of Dublin, forming part of the union of Timolin; the rectory is appropriate to the economy fund of the cathedral of St. Patrick, Dublin. The tithes amount to £378, of which £252 is payable to the economy fund, and £126 to the vicar. In the R. C. divisions it is part of the union or district of Castledermot; the chapel is a large cruciform structure in the village. There are remains of an ancient castle, supposed to have been built by one of the first English adventurers, on the bank of the river, above which, one tower yet standing forms a conspicuous object. Little of the history of this castle is known. It received considerable injury during the disturbances of 1798; but part of the building is preserved in a habitable condition by B. A. Yates, Esq. Near the ruins of the Franciscan monastery is a very curious ancient stone cross; and at a short distance, there is an artificial mount, in which Counsellor Ash was interred, by his own desire, and which has since been planted and enclosed with a wall.

**MOORE**, a parish, in the half-barony of MOYCAR-NON, county of ROSCOMMON, and province of CON-NAUGHT, 2½ miles (E.) from Ballinasloe, on the road to Athlone, and on the rivers Shannon and Suck; containing 4376 inhabitants. Disturbances have occasionally occurred of late years at this place, which has been the scene of many outrages. The parish comprises 9856½ statute acres, chiefly arable and poor land; there are about 100 acres of bog, easily reclaimable, as there is a fall into the Shannon and Suck, which latter river merges into the Shannon, at right angles, at Shannon bridge good limestone is abundant. Petty sessions are held at Ballydangan every Thursday; and there is a constabulary police station, about a mile from which, at Tully House, is a chief station of the constabulary force. The principal seats are Clonburn, the residence of J. Knight, Esq.; Falta, of T. Power, Esq.; Thomastown Park, of E. H. Naghten, Esq.; Castle Park, of W. Kelly, Esq.; Birch Grove, of Mrs. O'Shaughnessy; Killawn, of E. Duffy, Esq.; Tully, of Mr. Lowry, the chief constable; Woodpark, of Owen Lynch, Esq.; Kilbegley, of B. Newcomen, Esq.; Correen, of J. T. Potts, Esq.; two at Shannon Bridge, the respective residences of A. and D. Lynch, Esqrs.; and Dromalga Cottage, the property of Sir R. St. George, Bart., now occupied by Mr. Dexter. The living is a rectory and vicarage, in the diocese of Tuam, episcopally united to the vicarage of Drum, and in the patronage of the Bishop: the tithes amount to £224. 10., of which £ 12 is payable to the dean of Clonfert; and the gross tithes of the benefice are £302. 10. The church is a neat building, erected, in 1825, by a gift of £900 from the late Board of First Fruits: the basement story is appropriated as a residence for the sexton's family. The R. C. parish is co-extensive with that of the Established Church, and contains a chapel at Clonfad and another at Moore. There are two private schools, in which are about 100 children. At Clonburn, Moore, and Kilbegley, are ruins of churches with burial-grounds attached.

**MOORECHURCH**, a parish, in the barony of UPPER DULEEK, county of MEATH, and province of LEINSTER, 4 miles (N. W.) from Balbriggan, on the mail-coach road from Dublin to Belfast; containing 1009 inhabitants. The parish comprises 4860 statute acres, of which 4562¼ are apportioned under the tithe act; two-thirds of the land are arable, and one-third pasture, and about 56 acres are woods and plantations. Agriculture has greatly improved; the land in the eastern part of the parish is of very superior quality, and noted for the neatness of the hedgerows. Near Dardistown is a good flour and corn-mill; and in the vicinity is a small tuck-mill. The principal seats are Dardistown Castle, the residence of H. Osborne, Esq.; Mosney House, of G. Pepper, Esq.; Claremount, of B. Clare, Esq.; Moorechurch, of G. Yates, Esq.; and Claristown, of Jas. Ennis, Esq. The coast is here a broad shallow strand, in view of which are the Cargee rocks, off the Dublin coast, dry at half-tide, and on which a beacon is fixed. It is a vicarage, in the diocese of Meath, forming part of the union of Julianstown; the rectory is impropriate in George Pepper, Esq. The tithes amount to £550, of which £450 is payable to the impropriator, and £100 to the vicar; the glebe comprises 9½ acres, valued at £28. 18. 6. per annum. In the R. C. divisions it is

part of the union or district of Stamullen; there is a neat chapel at Sarsfieldstown; where also are remains of an ancient stone cross. Ruins of the old church exist; and in the burial-ground is a tomb-stone to the memory of Jane Sarsfield, Dowager Baroness of Dun-saney, who died in 1597.

**MOORGAGA**, a parish, in the barony of KILMAINE, county of MAYO, and province of CONNAUGHT, 5½ miles (N.) from Headfort, on the road to Ballinrobe; containing 518 inhabitants. The parish comprises 1362¼ statute acres of arable and pasture land. It is a rectory and vicarage, in the diocese of Tuam, forming part of the union of Kilmainmore: the tithes amount to £55. In the R. C. divisions it is part of the union or district of Kilmain. There is a private school, in which are about 160 children. From the fine ruins of the abbey of Kill, part of the possessions of the Benedictines in the 12th century, situated near the border of a small lake, an extensive and interesting view is obtained.

**MORA**, or **MOORESTOWN**, a parish, in the barony of MIDDLETHIRD, county of TIPPERARY, and province of MUNSTER, 3 miles (W. by S.) from Fethard; containing 813 inhabitants, and comprising 2400 statute acres, as apportioned under the tithe act. The living is a rectory, in the diocese of Lismore, being the corps of the prebend of Mora in the cathedral of Lismore, and in the patronage of the Bishop: the tithes amount to £259. 7.11. About 70 children are educated in a school aided by the rector: the school-house was built by subscription.

**MORANSTOWN**.—See **ALMORITIA**.

**MORGANS**, a parish, in the Shanid Division of the barony of LOWER CONNELLO, county of LIMERICK, and province of MUNSTER, 4 miles (W.) from Askeaton, on the road from Limerick to Tarbert; containing 470 inhabitants. This parish, which is situated on the southern bank of the Shannon, comprises 1847 statute acres, as apportioned under the tithe act; the land is generally fertile, but, being much subdivided into small holdings, is badly cultivated; yet it produces good corn and potatoe crops, and some of the low lands afford excellent pasture. In the Shannon are several islands; and near the banks of the river is Mount Pleasant, the residence of Mrs. Sandes. It is a vicarage, in the diocese of Limerick, forming part of the union of Nantinan, and of the corps of the precentorship of Limerick; the rectory is appropriate to the vicars choral of Limerick. The tithes amount to £54, of which £36 is payable to the lessees of the appropriators, and £18 to the vicar. In the R. C. divisions it is part of the union or district of Shanagolden. There are extensive ruins of the old parish church, called Templeuireguiedan, originally erected by the Knights Templars, and rebuilt by the Franciscan monks of Askeaton, in 1496.

**MORNINGTON**, formerly a parish, now merged into Colpe, and called Colpe-cum-Mornington, in the barony of LOWER DULEEK, county of MEATH, and province of LEINSTER, on the southern bank of the river Boyne, and near the entrance of the harbour of Drogheda, 2 miles (E.) from Drogheda; containing 265 inhabitants. This place is enumerated among the possessions of the abbey of Colpe, at the dissolution, as "the farm of Weisley." It is now merely a fishing village, consisting of 42 houses, a bridge over a stream which empties itself into the Boyne, and a small R. C. chapel, belonging to the union of St. Mary's, Drogheda. Here are the ruins

of a church, with a turret at the west end pierced for two bells. On the coast are two very remarkable towers, called "the Lady's Finger" and "the Maiden Tower;" the former has rather the appearance of a monumental column with a square base, from which rises a round tapering shaft terminating in a cone above a band of masonry. The latter is much higher, and no less remarkable for its slender proportions; it is surrounded by battlements, and supposed to have been erected in the reign of Elizabeth, as a beacon, to the port of Drogheda. Mornington gives the titles of Earl and Baron to Marquess Wellesley.

MORRISTOWN-BILLER, a parish, in the barony of CONNELL, county of KILDARE, and province of LEINSTER, 1 mile (W.) from Newbridge, on the mail coach road from Dublin to Limerick, and on the river Liffey; containing 1302 inhabitants. This parish comprises 3436 statute acres, chiefly under tillage, with 40 acres of common, and a large tract of the bog of Allen. The improved system of agriculture having been generally adopted, the land is in good condition; fuel is plentifully obtained from the neighbouring bogs; and good brick clay is found here. Moorefield House, a handsome mansion, is the residence of Ponsonby Moore, Esq. The living is a rectory, in the diocese of Kildare, and in the patronage of the Crown; it is episcopally united to the rectory of Old Connell, which union is called also Morristown-Biller and Old Connell. A great portion of the parish is tithe-free; of the remainder, the tithes amount to £85; and the entire value of the benefice is £225. The glebe-house was built by a gift of £450, and a loan of £170, from the late Board of First Fruits, in 1831. The church is a small edifice, in the early English style, built in 1828, by a gift of £600, and a loan of £300, from the same Board; and the Ecclesiastical Commissioners have recently granted £287 for repairs. In the R. C. divisions the parish forms part of the union or district of Newbridge. About 30 children are educated in a school aided by private subscriptions; there is also a private school, in which are about 50 children.

MORTLESTOWN, a parish, in the barony of IFFA and OFFA, county of TIPPERARY, and province of MUNSTER, 1½ mile (N. by E.) from Cahir, on the road from Clonmel to Cashel; containing 574 inhabitants, and comprising 1835 statute acres, as apportioned under the tithe act. It is a rectory, in the diocese of Lismore, forming part of the union of Outragh; the tithes amount to £150. An improper presentation to this benefice was one of the charges brought against the Earl of Strafford, when impeached by the English parliament. Here are the ruins of a castle, which appears to have been formerly of considerable extent.

MOSSIDE, a village, in the grange of DRUMTALLAGH, barony of CAREY, county of ANTRIM, and province of ULSTER; containing 50 houses and 231 inhabitants.

MOSSTOWN, a parish, in the barony of ARDEE, county of LOUTH, and province of LEINSTER, 2 miles (S. W.) from Dunleer, on the road to Collon; containing 1229 inhabitants. It comprises, according to the Ordnance survey, 3817¾ statute acres, chiefly in tillage, and under an improved system of agriculture. Rathscar, the seat of the Hon. Baron Foster (formerly belonging to a branch of the Barnewall family), is a spacious

mansion, erected on the site of an ancient castle. The Baron has erected an excellent observatory, which being raised to a considerable height above the house, forms a conspicuous object at a distance, and commands extensive views: the gardens and hot-houses are of the first character; and the demesne, which comprises about 480 statute acres, is well planted, tastefully disposed, and embellished with a fine sheet of water. It is a rectory and vicarage, in the diocese of Armagh, forming part of the union of Collon: the tithes amount to £248.14. 11., and there is a glebe of three acres, valued at £5. 9. 10. per annum. In the R. C. divisions it is part of the union or district of Dunleer, and has a chapel at Philipstown. The school at Philipstown is aided by an annual donation of £10 from the Hon. Baron Foster: in this and in a private school about 180 children are educated.

MOSTRIM.—See EDGEWORTHSTOWN.

MOTHELL, a parish, in the barony of FASSADING, county of KILKENNY, and province of LEINSTER, 4 miles (S. by W.) from Castlecomer, on the road to Kilkenny, and on the river Dinin; containing 2427 inhabitants. The parish comprises 6622 statute acres, of which 6572 are apportioned under the tithe act. The living is a rectory and vicarage, in the diocese of Ossory, episcopally united, from time immemorial, to the rectories of Kilmodumoge and Kilderry, and in the patronage of the Bishop; the tithes amount to £369. 4. 7½, and of the benefice to £686. 18. 7½. The glebe-house was built by a gift of £100, and a loan of £550, from the late Board of First Fruits, in 1807; the glebe comprises 34 acres. The church was built by aid of a gift of £500, in 1792, from the same Board, which also granted a loan of £200 for it, in 1814, and the Ecclesiastical Commissioners have recently granted £345 for repairs. In the R. C. divisions the parish forms part of the union or district of Muckalee, and has a chapel at Lisnafunchin. About 100 children are taught in the parochial school at Coolcullen, which, is aided by an annual donation from the rector, who has also given an acre of land. There are five private schools, in which about 240 children are educated; and a Sunday school. The celebrated cave of Dunmore is in this parish: the entrance to it is on the slope of a gentle hill to the south of the church. It consists of several subterranean apartments, the first being of large dimensions and irregular shape, and fifty feet high: a narrow passage thence diverges into another large room, from which winding passages lead into others. The whole is in the limestone rock, the bold and mysterious masses of which, darkly shewn by the torches of the visiter, are adorned by a countless variety of stalactites formed by the water that constantly percolates through the roof. A stream of water runs through the cavern, near which many skulls and bones enveloped in calcareous spar have been found. In the vicinity are the ruins of a castle and a church; also of a very large rath, encompassed by three ramparts.

MOTHELL, or MOATHILL, a parish, in the barony of UPPERTHIRD, county of WATERFORD, and province of MUNSTER, 3 miles (S. by E.) from Carrick-on-Suir; containing 3709 inhabitants. St. Brogan founded here an abbey, of which he was the first abbot, and was succeeded by St. Coan: it is thought to have been a house of Canons Regular of the order of St. Augustine, though

some say of Cistercian monks. The abbey and its possessions were surrendered in the 31st of Hen. VIII., and two years afterwards were granted to — Butler and Peter Power, at the annual rent of £6. 4. The parish comprises 18,086 statute acres of arable land, as apportioned under the tithe act; and 3000 of mountain: all the western part is occupied by the mountains of Cummeragh, extending from the river Suir, southward, to the neighbourhood of Dungarvan. These form an irregular chain of heights, the sides of which are extremely wild and precipitous, presenting, even from a distance, striking masses of light and shade. These wild and lonely mountains, rarely visited but by the sportsman and the summer tourist, everywhere afford romantic and even sublime scenery. They are composed almost entirely of argillaceous schistus, of different qualities, in vertical beds, together with a slaty conglomerate: close-grained white, grey, and red sandstone, and veins of quartz occur, with porphyritic rocks, and indications of iron, particularly iron glance. There are several lakes on the summits of the mountains, the scenery around which is highly picturesque, and in some parts magnificent; they are called the Cummerloughs and the Stillogues, in the former of which a remarkably fine species of trout is found. In descending from this elevated situation to the river Suir, the change is remarkably striking, as the country, in parts, assumes a great degree of softness and richness. Near one of the Cummeragh mountains are the village and castle of Clonea, which latter is the seat of Wall Morris, Esq.; it is a perfect specimen of an ancient fortified residence, consisting of a quadrangular building of great height, divided into several stories, approached by a flight of stairs within the walls: the watch-tower commands a magnificent prospect. The keep was formerly surrounded by a strong wall enclosing a square area, with circular towers at each angle and a moat outside; only two of the towers can now be distinctly traced. The plantations on the banks of the river Clodagh, which flows close to the castle, give additional interest to the scene. The living is a vicarage, in the diocese of Lismore, episcopally united, in 1800, to the vicarages of Rathgormuck and Fewes, and in the patronage of the Duke of Devonshire, in whom the rectory is impropriate; the tithes amount to £856, of which £316 is payable to the impropriator, and the remainder to the vicar; the gross tithes of the benefice amount to £781.0. 5. The glebe-house was erected by aid of a gift of £100, and a loan of £900, in 1818, from the late Board of First Fruits: the glebe comprises  $2\frac{3}{4}$  acres. The church is a neat edifice, with a tower, built by aid of a loan of £600 from the same Board, in 1817; for its repair the Ecclesiastical Commissioners have recently granted £115. In the R. C. divisions this parish and Rathgormuck are called the union or district of Rathgormuck and Mothell, in each of which is a chapel. The parochial school, the house for which was built at the expense of the parishioners, is at Clonea; and there are three private schools, the school-house of one of which was built at the expense of Henry Winston Barron, Esq.; in the latter about 200 children are educated. The ruins of the ancient abbey cover a large extent of ground: what appear to have been the south and west walls of the conventual church are standing; in the latter a beautiful Norman arch, about 12 feet high, now partly built up, opens into

a small square chamber. Six remarkably sculptured stones, inserted in different parts of the wall, present rude historical reliefs, and the rest are figures of the apostles. In the small building above mentioned, which is set apart for the interment of particular families, are some curious ancient memorials, and several modern tombs of neighbouring families. Here is an ancient moat, from which the parish is said to derive its name. In the river Clodagh a species of muscle is found, frequently containing pearls of a pale blue colour.

MOUNT-BELLEW-BRIDGE, a market-town, in the parish of MOYLUGH, barony of KILLIAN, county of GALWAY, and province of CONNAUGHT, 5 miles (N. W.) from Castle-Blakeney, on the road from Tuam to Ballinasloe; containing, in 1836, about 600 inhabitants. This place has increased very much within the last few years, under the auspices of M. Dillon Bellew, Esq.; it is remarkably clean and neat, and most of the houses have shops. An excellent market is held on Tuesday for all sorts of agricultural produce, live stock, and some manufactured goods. Mr. Steel has large stores here, and buys extensively in the market for Liverpool. Fairs are held on May 7th, June 9th, July 25th, and Sept. 29th. A seneschal's court monthly, and petty sessions fortnightly, are held here; and it is a constabulary police station. There is also a dispensary. Mount Bellew, the seat of M. D. Bellew, Esq., is considered to present some of the greatest improvements, and is the most prettily laid out, of any in the county. The late Mr. Bellew gave 10 acres of land towards the support of a monastery of the order of St. Francis, the inmates of which superintend a national school, to which the Board of Education grants £10 per ann.; it is a neat edifice, built by subscription, towards which Mr. Bellew was the chief contributor: the chapel, built at his cost, is a very pretty structure, with a tower 72 feet high. Should the plan of making the river Suck navigable to its junction with the Shiven take place, it is also proposed to make the latter navigable for boats to this place, which would confer on it great advantages, as agricultural produce could then be conveyed to the Shannon from this part of the country.

MOUNT-BOLUS, a village, in the parish of KILLAUGHEY, barony of BALLYBOY, KING'S county, and province of LEINSTER, 3 miles (S.) from Frankford, on the southern road to Tullamore; containing 30 dwellings and 164 inhabitants. Here is a station of the constabulary police; also the R. C. chapel for this part of the district of Frankford.

MOUNT-CHARLES, a town, in the parish of INVER, barony of BANNAGH, county of DONEGAL, and province of ULSTER, 3 miles (W.) from Donegal, on the road from Donegal to Killybegs; containing 508 inhabitants. It consists of only one street, in which are 83 houses, a small market-house (in which divine service is performed every Sunday), a school-house under the trustees of Erasmus Smith's charity, and a dispensary; it is a constabulary police station, and has a penny-post to Ardara, Donegal, and Killybegs. Fairs are held on Jan. 18th, March 28th, May 10th, June 9th, Aug. 20th, Sept. 22nd, Oct. 22nd, and Nov. 18th. Near the town is the Hall, the property of the Marquess of Conyngham, but at present occupied by Col. Pratt. Mount-Charles gives the inferior titles of Earl and Viscount to the Marquess of Conyngham.

MOUNT-COIN, or MONCOIN, a village and extra-parochial place, locally in the parish of POLE ROAN, barony of IVERK, county of WATERFORD, and province of LEINSTER, 6 miles (W.) from Waterford, on the road to Carrick-on-Suir; containing 102 houses and 495 inhabitants. In the R. C. divisions this place is the head of a union or district, comprising the parishes of Rathkyran, Aglishmartin, Portnescully, Poleroan, Clonmore, Ballytarsna, Tubrid, and part of Burnchurch, in which union are three chapels; that of Mountcoin is a neat edifice.

MOUNT-FIELD, an ecclesiastical district, in the barony of STRABANE, county of TYRONE, and province of ULSTER, 5 miles (E. N. E.) from Omagh, to which it has a penny-post, and on the river Shrule; containing 2634 inhabitants. It comprises 10,366¾ statute acres, chiefly in tillage. The late Sir William McMahon, Bart., made some progress in the erection of a town here, where fairs are to be established; and a new road has been opened through this district direct from Omagh to Belfast. The living is a perpetual curacy, in the diocese of Derry, and in the patronage of the Rector of Cappagh, of which parish it forms part. The curate receives a stipend of £75, of which £50 is paid by the rector, and £25 from Primate Boulter's augmentation fund. The church is a small but neat edifice with a lofty spire, erected in 1826 on the side of a mountain, at an expense of £830. 15. 4½, defrayed by the late Board of First Fruits. In the parochial and another public school, both aided by Lady McMahon, about 150 children are educated; about 70 children are taught in a private school; and there are three Sunday schools.

MOUNT-MELICK, a market and post-town, partly in the parish of COOLBANAGHER, barony of PORTNE-HINCH, but chiefly in that of ROSENALLIS, barony of TINNEHINCH, QUEEN'S county, and province of LEINSTER, 5 miles (N. W.) from Maryborough, and 40 (W. S. W.) from Dublin, on the road from Portarlinton to Clonaslee; containing 4577 inhabitants. This town, which is nearly encircled by the small river Owenas or Onas, was anciently called *Moun-cha-Meelick*, signifying "the green island." It consists of one principal with some smaller streets, and in 1831 contained 700 houses, many of which are very neat and some elegant buildings: from the extent of its trade and manufactures it ranks as the chief town in the county. The weaving of cotton is carried on very extensively, and affords employment to about 2000 persons in the town and neighbourhood; the manufacture of woollen stuffs and coarse woollen cloths also is conducted on a very extensive scale by the Messrs. Beale and Messrs. Milner and Sons, who have lately erected very spacious buildings adjoining the town for spinning and weaving, in which nearly the same number of persons are employed. In 1834, Messrs. J. and D. Roberts, from Anglesea, established an iron and brass foundry here, on an extensive scale, for the manufacture of steam and locomotive engines and machinery in general, in which about 40 persons are employed. There are also an extensive manufactory of bits and stirrups, a tanyard, three breweries, a flour-mill, two soap manufactories, a distillery making about 120,000 gallons of whiskey annually, and some long established potteries for tiles and the coarser kinds of earthenware. A branch of the Grand Canal, which has been brought to the town from Monastereven has greatly promoted its

trade in corn, butter, and general merchandise, which is rapidly increasing. The market days are Wednesday and Saturday; fairs for cattle, horses, sheep, and pigs are held on Feb. 1st, March. 17th, May 1st, June 2nd, Thursday after Trinity-Sunday, July 20th, Aug. 26th, Sept. 29th, Nov. 1st, and Dec. 11th. A chief constabulary police force is stationed in the town, and there are subordinate stations at Clonaslee, Kilcabin, and Rosenallis. By a recent act of parliament, quarter sessions are held here in April and October; and petty sessions are held by rotation weekly at Mount-Nugent, Ballymachugh, and Ballyjamesduff. A new court-house is about to be erected in or near a new street at present in progress from the church square to Irishtown. A branch of the Bank of Ireland was opened here in 1836. Here is a chapel of ease to the parish of Rosenallis, a handsome edifice, lately repaired by a grant of £110 from the Ecclesiastical Commissioners. In the R. C. divisions this place is the head of the union or district of Mount-Mellick and Castlebrack, comprising parts of the parishes of Rosenallis, Castlebrack, and Coolbanagher, and containing the chapels of Mount-Mellick and Castlebrack: the former is a spacious structure. There are also in the town places of worship for the Society of Friends, and the Primitive and Wesleyan Methodists. A parochial school of the Leinster Society of Friends was established here in 1788; there are also a school in connection with the church, a national school, and a dispensary; and a Temperance Society has been formed. There is a chalybeate spring at Derryguile.

MOUNT-NORRIS, or PORT-NORRIS, a village, in the parish of LOUGHGILLY, barony of UPPER ORIOR, county of ARMAGH, and province of ULSTER, 5 miles (S. S. E.) from Markethill (to which it has a penny post), on the road to Newry: the population is returned with the parish. The village is situated at the southern extremity of a morass extending from Pointz-Pass, a distance of five miles, and at the foot of the Balleek mountains; it derives its name from an important fortress erected in the reign of Elizabeth by Gen. Norris to protect the pass between Armagh and Newry; and on the plantation of Ulster by Jas. I. received a charter of incorporation and a grant of 300 acres of land. In the reign of Chas I. it was one of the strongest fortresses in this part of the kingdom. That monarch conveyed to Primate Ussher six townlands, comprising 1514 acres, for the purpose of founding a college here for the classical education of Protestants: this college was afterwards founded in Armagh, which was considered a more eligible situation: the income arising from these lands is £1377 per annum. The village contains 10 houses, mostly well built. Fairs are held on the second Monday in every month, for the sale of live stock, which are well attended.

MOUNT-NUGENT, or DALYSBRIDGE, a post-town, in the parish of KILBRIDE, barony of CLONMAHON, county of CAVAN, and province of ULSTER, 11 miles (S. S. E.) from Cavan, and 50¾ (N. W. by W.) from Dublin, on the road from Oldcastle to Granard; containing 171 inhabitants. It consists of 29 houses, the parish church, a R. C. chapel, and a school on Erasmus Smith's foundation. Petty sessions are held here every third Saturday; and there is a constabulary police station. Fairs are held on June 1st and Oct. 21st. It is near Lough Sheelin, which is very large, extending



to Finae, in Westneath, where it communicates with Lough Inny, through which its waters find their way to the Shannon: in this lake are several small islands, on one of which are the ruins of a church and castle. Contiguous to its shores, at Kilrogy, near Glan, is the seat of Mrs. Dallas; and on its northern side are several gentlemen's residences, among which are Arley, the beautiful cottage of Lord Farnham; and Fortland, the residence of T. Gorlin, Esq. On the opposite shore the ground is elevated and well planted; and the view of the whole, comprehending the ruins of Ross castle, is hounded by hills of considerable magnitude, among which the most remarkable is the Ben of Fore, above the village of that name, in the county of Westmeath. The lake covers 2000 Irish acres, being 8 Irish miles in length, and, in parts, 2 or 3 wide.

MOUNT-RATH, a market and post-town, in the parish of CLONENAGH, barony of MARYBOROUGH WEST, QUEEN'S county, and province of LEINSTER, 6½ miles (W. S. W.) from Maryborough, on the road to Roscrea, and 47¼ (B. W.) from Dublin; containing 2593 inhabitants. This place, called also Moynrath, or the "fort in the bog," became, in the beginning of the 17th century, the property of Sir Charles Coote, who, although the surrounding country was then in a wild state and overspread with woods, laid the foundation of the present town. In 1628, Sir Charles obtained for the inhabitants a grant of two weekly markets and two fairs, and established a very extensive linen and fustian manufactory, which in the war of 1641, together with much of his other property here, was destroyed. His son Charles regained the castle and estate of Mounrath, with other large possessions, and at the Restoration was created Earl of Mounrath, which title, on the decease of Charles Henry, the seventh earl, in 1802, became extinct. The present possessor is Sir Charles Henry Coote, premier baronet of Ireland. The town, which in 1831 contained 429 houses, is neatly built, and has been the seat of successive manufactures; iron was made and wrought here till the neighbouring woods were consumed for fuel, and on its decline the cotton manufacture was established; an extensive factory for spinning and weaving cotton is carried on by Mr. Greenham, who employs 150 persons in the spinning-mills, and about 500 in weaving calicoes at their own houses; the average quantity manufactured is from 200 to 250 pieces weekly. Stuff-weaving is also carried on extensively; there is a large brewery and malting establishment, and an extensive oil-mill; and the inhabitants carry on a very considerable country trade. The market is on Saturday; the veal sold here is considered to be the best in the country; much corn and butter are also sold in it: the market house is a respectable building. There are fairs on Feb. 17th, May 8th, June 20th, Aug. 10th, Sept. 19th, and Nov. 6th. General sessions are held here in June and December under the new act, and petty sessions every Thursday. A new court-house and bridewell are about to be erected. The parish church, a handsome structure, is situated in the town: it was nearly rebuilt and considerably enlarged in 1832, by a grant from the late Board of First Fruits, and by subscription, and further alterations have been lately made by means of a grant from the Ecclesiastical Commissioners. Mount-Rath is the head of a R. C. union or district, comprising part of the

parish of Clonenagh; there are two chapels, one in the town and the other at Clonad; the former a very large cruciform building. In Coote-street there is a monastery of the order of St. Patrick, in which are a superior and eight monks, who superintend a classical boarding-school, a school for the middling classes, and another in connection with the Board of National Education. There is also in the town a convent of the order of St. Bridget, consisting of a superioress, eleven professed nuns, and one lay sister; some of whom are engaged in the education of young ladies of the higher classes, and others in superintending a school for poor children in connection with the Board above-mentioned; the average number of pupils in the latter school is about 200. There are places of worship for the Society of Friends, and for Wesleyan and Primitive Methodists; and a dispensary is supported in the usual manner. The parochial school, situated in the town, is under the patronage of Sir Chas. H. Coote and Lady Coote, who entirely support it; the average number of pupils is 100 of both sexes: the building, which is large, was erected in 1820, at an expense of £500, defrayed partly by subscription, and partly by a donation of £230 from Sir Chas. Coote, who also gave an acre of ground for its site; it was enlarged in 1821, at an additional expense of £350, half of which was contributed by subscription, and the remainder from the Lord-Lieutenant's fund.

Ballyfinn House, the fine residence of Sir Chas. H. Coote, Bart., is situated in the centre of a demesne and pleasure grounds laid out with the greatest taste, on sloping grounds overlooking a noble lake, and nearly surrounded by densely planted hills: the entrance to the mansion is by a portico of the Ionic order: the interior is fitted up in the most costly style and has a fine collection of paintings, statues, and busts, and a large and well selected library; the pavement of the great hall was brought from Rome. The saloon and ball-room are splendid apartments; many of the articles of furniture of each were executed for Geo. IV., when Prince of Wales, and purchased by the present possessor. The other principal seats in the vicinity are Forest, the residence of J. Hawkesworth, Esq.; Anne Grove Abbey, of J. E. Scott, Esq.; Springmount, of Mrs. Bourne; Donore, of W. Despard, Esq.; Scotch-rath, of R. White, Esq.; Roundwood, of W. Hamilton, Esq.; Newpark, of Jas. Smith, Esq., M.D., formerly the residence of the late Earl of Mounrath; Westfield Farm, of J. Price, Esq.; Laca, of John Pirn, Esq.; Castletown, of Edw. Palmer, Esq.; and Killeny, of Edw. Maher, Esq.

MOUNTSEA.—See MONSEA.

MOUNT-SHANNON, a village, in that part of the parish of INNISCALTHRA which is in the barony of LEITRIM, county of GALWAY, and province of <CONNAUGHT>, 7¼ miles (N. by W.) from Killaloe, on the road from Woodford to Limerick; containing 171 inhabitants. This place is beautifully situated on Lough Deirgeart, on the confines of the county and province. Here and at Knockafort are piers, where vessels of 20 tons' burden can load and unload. It is a constabulary police station; and petty sessions are held here. There is a market-house; fairs are held on the 28th of Feb., May, Aug., and Nov.; and a patent exists for a monthly fair, which is not held. It contains the parish church, and a R. C. chapel, erected in 1836.—See INNISCALTHRA.

MOUNT-TALBOT, a post-town, in the parish of TESSARAGH, harony of ATHLONE, county of ROSCOMMON, and province of CONNAUGHT, 6½ miles (S. S. W.) from Roscommon, and 81½ (W. by N.) from Dublin: the population is returned with the parish. It derives its name from the contiguous mansion of Mount Talbot, the seat of Wm. Talbot, Esq., which, some years since, was enlarged and castellated, and now presents a fine front, having massive square towers, and an arcade extending from one side: it is situated amidst rich woods on an elevated bank above the river Suck. The village extends down the neighbouring slope to a bridge of twelve arches, across a water way of about 80 yards, and on the opposite side are some houses of a better description. It is a station of the constabulary police; and has a sub-post-office to Roscommon. Fairs are held on May 8th, June 14th, Nov. 1st, and Dec. 21st; and petty sessions are also held here. An equitable loan fund was established here, in 1834, with a capital of £400, for the benefit of the industrious poor.

MOURNE, or MOURNE ABBEY, also called BALLINAMONA, a parish, partly in the barony of FERMOY, partly in that of EAST MUSKERRY, but chiefly in that of BARRETT'S, county of CORK, and province of MUNSTER, S¾ miles (S.) from Mallow, on the mail road to Cork; containing 4148 inhabitants. It was anciently called Temple-Michael, from a preceptory of the Knights Templars, founded here in the reign of King John, by an Englishman named Alexander de St. Helena, which, on the suppression of that order in Ireland, in 1307, was granted to the Knights of St. John of Jerusalem, commonly called the Knights Hospitallers; and on the general dissolution of religious houses, its possessions were granted to Cormae McTeige McCarthy. His descendants, who retained these possessions until they were forfeited in the civil war of 1641, were styled "The Masters of Mourne." In 1571, a sanguinary battle was fought here between the forces of James, Earl of Ormonde, and those of Cormae Oge McCartie, in which the former were defeated with the loss of above 1000 men; and John and Gerald, two brothers of the Earl, were taken prisoners. By an inquisition taken at Cork in 1584, it appears that this place was an ancient corporate and walled town, destroyed in the reign of Edw. IV. by Murrough O'Brien, who appeared in arms against the government, and destroyed several towns in Munster. The parish, which is bounded on the west by the river Clydagh, in its course to the Blackwater, comprises 11,061 statute acres, as applotted under the tithe act, and valued at £10,675.7.4. per annum, of which about 4000 acres are arable, about 3500 pasture, and the remainder, with the exception of about 75 acres of woodland, consists of mountain and waste, a large portion of which is reclaimable: the state of agriculture is gradually improving. Slate of a rough quality is found at Carrigduff, and was formerly worked to some extent. Fairs are held at Ballinamona on Whit-Monday, Aug. 21st, and Dec. 5th, for cattle and pigs. At Quartertown are two extensive flour-mills, worked by the river Clydagh. The northern part of the parish, containing the townlands of Gortnagrague and Quartertown, is within the jurisdiction of the manorial court of Mallow, held every three weeks by the seneschal of C. D. O. Jephson, Esq., lord of the manor. The seats are Quartertown, the residence of J. D. Croker, Esq.; Harrierville, of the Rev. J. Lombard,

commanding a picturesque view of the town of Mallow; and Rock vale House, the recently erected mansion of S. G. Beamish, Esq. The late Lord Muskerry built, a splendid mansion in the vicinity, on which he is said to have expended upwards of £30,000; but before it was inhabited, it was taken down, and the materials sold; the foundations still remain. The living is a rectory and vicarage, in the diocese of Cloyne, and in the patronage of the Crown. The tithes amount to £553. 16.11.: there is a glebe of 5½ acres near the town of Castle-Lyons, 14 miles distant. The church, situated at Ballinamona, is a small plain building, with a square tower: it has lately undergone a temporary repair, but has been condemned by the provincial architect, and will probably soon be rebuilt. In the R. C. divisions the greater part of the parish forms the head of the union or district of Ballinamona, comprising also the parish of Grenagh and part of Rahan, and containing the chapels of Burnfort, Monaperson, and Grenagh: the remainder is included in the Mallow district. It is in contemplation to erect a new chapel at Ballinamona. The parochial school, of about 50 children, is partly supported by the rector, under whose superintendence a Sunday school is also held; and there is a private school of about 60 children. The extensive, but now uninteresting ruins of Mourne Abbey, stand between the old and new roads from Cork to Mallow; they appear to have been surrounded by a high walled enclosure, the angles of which were defended by strong bastions. The skeleton of the church, said to have been 180 feet long, still remains, but destitute of the mouldings and other ornamental parts of the masonry. On the summit of a ridge on the opposite side of the Clydagh, which here separates the baronies of Muskerry and Barretts, is Castlemore, an ancient ruined structure of gloomy appearance, with a tower attached: it was built by the Barretts, and long continued the chief residence of the head of that family. In a sequestered valley in the southern part of the parish are the picturesque ruins of the ancient church of Kilquane. On removing the foundations of the old church at Ballinamona, for the erection of the present one, a large spur and an ancient spear were discovered. At Quartertown is a mineral spring.

MOVIDDY, a parish, in the barony of EAST MUSKERRY, county of CORK, and province of MUNSTER, 16 miles (W. S. W.) from Cork, on the road from Macroom to Bandon; containing, with the post-town of Crookstown, 2718 inhabitants. This parish, which is intersected by the river Bride, comprises 6045 statute acres, as applotted under the tithe act, and valued at £4875 per annum: the principal part of the land is under tillage, producing, under a greatly improved system of agriculture, good crops; on the meadow land irrigation is extensively practised: there is very little waste land or bog, and the marshy lands are being drained and brought into cultivation. The surface undulates considerably, in some places rising into hills, the highest of which is Knockanernoe; they are of the schistose formation, and immediately beneath them, to the north, commences the limestone formation, which extends eastward to Blackrock. Not far from the church are quarries of coarse freestone. Here is a large flour-mill, built by T. Herrick, Esq., which has greatly promoted the growth of wheat. A manor court is held every third Thursday, for the recovery of debts under 40s.

and petty sessions at Shandangan on alternate Wednesdays. Fairs are held at Crookstown on Jan. 11th, May 14th, Aug. 26th, and Nov. 17th, chiefly for the sale of cattle, sheep, pigs, &c. There are several large handsome houses in the parish, of which Bellmount is the residence of T. Herrick, Esq.; Rye Court, of J. Tonson Rye, Esq.; Crookstown House, of the Rev. R. Warren; Warren's Grove, of J. B. Warren, Esq.; Kilcondy, of W. Davies, Esq., M.D.; and the Glebe-house, of the Rev. Hume Babington, M. A. The plantations around Rye Court are very extensive and beautiful; the woods contain some of the finest oak in the county, and the scenery is embellished with the beautiful and romantic ruins of Castlemore, built by the Mac Sweenys in the 15th century; it passed by marriage to the McCartys, and Phelim Mac Owen having joined in the civil war of 1641, the castle and property became forfeited to the Crown: it now constitutes one of the most picturesque ruins in the county. The living is a rectory and vicarage, in the diocese of Cork, and in the patronage of the Bishop: the tithes amount to £507.13.10.; there is a glebe of 10 acres, on which stands the glebe-house. The church is a small, but very neat, edifice, in the early English style, for the repairs of which the Ecclesiastical Commissioners have recently granted £224. In the R. C. divisions the parish forms part of the union or district of Kilmurry: a neat chapel was built at Clonduff, in 1820. About 80 children are educated in three public schools, of which the parochial schools are principally supported by the rector; a sewing-school, built by Mrs. Rye, is supported by her and other ladies; the other is a national school in the chapel-yard.

MOVILLE, a market and post-town, in the parish of LOWER MOVILLE, barony of ENNISHOWEN, county of DONEGAL, and province of ULSTER, 16 miles (N.) from Londonderry; the population is returned with the parish. This town, which was formerly called Bonafoble, is neat and flourishing, having of late rapidly grown into importance from its being resorted to as a fashionable bathing-place. It is pleasantly situated on the western shore of Lough Foyle, and consists of a square and three principal streets, with numerous elegant detached villas and bathing lodges in the immediate vicinity, chiefly near the shore. During the summer season, steam-boats arrive daily from Derry, Portrush, and other places, and for their accommodation two wooden piers projecting into deep water have been constructed, which they can approach at all times of the tide. A market on Thursday has been recently established, and is well supplied with general provisions, fish, and fowl; and fairs are held on the 28th of Jan., April, July, and Oct., for cattle, sheep and pigs. Petty sessions for the Moville district are held every fourth Tuesday, and a constabulary and a revenue police force, and a coast-guard are stationed here. Here is a national school; also a school for females, chiefly supported by subscription. The town is favourably situated, being sheltered from the north and westerly winds by the lofty mountains of Ennishowen, and commanding on the south a fine view of the fertile tracts of Myroe and the Faughan vale, backed by the noble mountains of Benbradagh and Benyevenagh, in the county of Londonderry. To the east is the splendid palace of the late Earl of Bristol, Bishop of Derry, with its temples and mausoleum; and beyond are numerous headlands, extending to the cape of Ben-

gore. Among the principal residences in the vicinity are Moville Lodge, that of H. Lyle, Esq.; Gortgowan, of the Rev. Chas. Galway; Ballybrack House, of G. H. Boggs, Esq.; and Drumawier House, of John Grierson, Esq.: the others are noticed in the account of Upper Moville.

MOVILLE (LOWER), a parish, in the barony of ENNISHOWEN, county of DONEGAL, and province of ULSTER, 17 miles (N. N. E.) from Londonderry; containing 5785 inhabitants. This parish is situated on the western shore of Lough Foyle, and bounded on the north by the Atlantic ocean; it comprises, according to the Ordnance survey, including a detached portion, 15,950½ statute acres. Prior to 1788 it formed part of the parish of Moville (anciently called *Mobhuile*), when it was separated from the southern or upper division of the old parish. The land is in general of inferior quality, and a large portion of the parish consists of rocky barren mountain, from which circumstance, and that of the population being partly employed in fishing, agriculture is in a backward state; but in the neighbourhood of Moville the land has been brought into a good state of cultivation and well planted, and is embellished with several handsome residences, which, together with the principal features of the scenery, are noticed in the article on that town; and to the west of Greencastle a slope of cultivated land ascends towards the neighbouring mountains. The coast of this parish extends from the town of Moville to Glenagivney, including the headlands of Shrove and Ennishowen; nearly the whole line consists of rocky cliffs of a bold and romantic character, and between Shrove Point and the point of Magilligan, on the opposite coast of Londonderry, is the entrance to Lough Foyle, a capacious harbour, where the largest ships may ride in safety in all kinds of weather. Two light-houses are now in course of erection at Shrove Head by the Ballast Board, in consequence of the numerous shipwrecks that have taken place on the sand banks called "the Tons," near the entrance of the lough. Close on the shore of Lough Foyle, and nearly adjoining the church, are the magnificent ruins of Greencastle, built by Sir Caher O'Dogherty in the 15th century: it stands on a boldly prominent rock near the entrance of the lough, and, from the great strength and extent of the building, which covers the whole surface of the rock (100 yards long and 56 broad), flanked by octagonal and square towers, inaccessible from the sea, and strongly fortified towards the land, was rendered almost impregnable; it was, notwithstanding, said to have been the first castle abandoned by O'Dogherty, and seized upon by the English, and was afterwards granted to Sir Arthur Chi Chester. The walls are in some places twelve feet thick, and several of them are still in a good state of preservation; the eastern portion of one of the towers has fallen and lies in an unbroken mass on the ground. The eligibility of this situation in commanding the entrance to Lough Foyle induced the Government, on the apprehension of an invasion, to erect a fortress, nearly adjoining the castle, consisting of a tower, battery and magazine, with accommodation for 4 officers and 42 men, and, together with another battery on the opposite side of the harbour, mounting 26 guns: the establishment now consists only of a master gunner and five artillerymen. A court for the manor of Greencastle is held monthly, for the recovery of debts under

40s. late currency. Here are stations of the constabulary and revenue police, and of the tide-waiters and pilots of the port of Londonderry; and at Greencastle and Portkennigo are stations of the coast-guard, included in the district of Carn. The living is a rectory, in the diocese of Derry, and in the patronage of the Bishop: the tithes amount to £553. 17. per annum. The church is a small but neat edifice, built in 1782, in the early English style, with a tower at the east front; it stands on a rocky eminence near the shore of Lough Foyle. In the R. C. divisions the parish is united with Upper Moville; there are chapels at Ballybrack and Ballynacree. Near the church is the parochial school, chiefly supported by the rector; at Moville is a female school; and at Glenagivney, Moville, and Gallagherdaff are national schools; in these collectively about 260 children are instructed: there are also two private schools, in which are about 80 children; and three Sunday schools. Near Greencastle are some extensive ruins, called Capel Moule, having the appearance of a military edifice, and supposed to have formerly belonged to the Knights Templars; and on a detached rock, about a mile distant, are the ruins of Kilblaney church: previously to 1620 Kilblaney formed a separate parish. Near Ennishowen Head is an expensive natural cave, often visited in the summer season.

MOVILLE (UPPER), a parish, in the barony of ENNISHOWEN, county of DONEGAL, and province of ULSTER, 15 miles (N. N. E.) from Londonderry, on the road to Greencastle; containing 4902 inhabitants. St. Patrick founded a monastery here, called Maghbhile and Domnachbhile, over which he placed Ængusius, the son of Olild; it soon became celebrated for its wealth, and notices of its abbots occur from the year 590 to 953, among whom was the celebrated St. Finian. The remains are called Cooley, meaning "the City," probably from a large number of persons having settled around this famous pile, which appears, from what is left of the western and southern walls, to have been a very extensive edifice. For some time before the reformation it was used as the parish church, and so continued until destroyed during the civil war of 1688. In the adjoining cemetery is a very ancient tomb, said to be that of St. Finian; and outside the walls stands a very lofty and handsome stone cross, hewn out of one block, and in good preservation. These ruins occupy a gentle eminence, near the shores of Lough Foyle, commanding a full view of the Atlantic. The parish, which is situated on the western shore of Lough Foyle, comprises, according to the Ordnance survey, 19,081¾ statute acres: one-half is mountainous, and the remainder consists of good and middling arable land with detached pieces of bog scattered all over the parish. The land is generally light, and everywhere encumbered by rocks, heath, and whins; the greater portion of the rocks are clay-slate. Near Whitecastle is excellent sandstone, and there are strong indications of coal, near which is a curious and extraordinary whin dyke. Here the system of rundale is still kept up, and the land, being divided into very small holdings, is much neglected, nearly all the population being employed in the weaving of linen cloth and fishing, combined with agricultural pursuits: the produce of the land is chiefly corn and flax, wheat having only been grown since 1830, but it is found to answer very well. The parish is within the jurisdiction of the

manor court held at Greencastle. The principal seats are Red Castle, the residence of Atkinson Wray, Esq.; White Castle, of L. Carey, Esq.; Foyle View, of R. Lepper, Esq.; Greenbank, of J. Robinson, Esq.; Ballylawn, of S. Carmichael, Esq.; Beech Cottage, of the Rev. A. Clements; and the Glebe-house, of the Rev. J. Molesworth Staples. The living is a rectory, in the diocese of Derry, forming the corps of the prebend thereof, in the patronage of the Bishop; the tithes amount to £555. The glebe-house was built in 1775, at a cost of £590, by the then incumbent; the glebe comprises 74 Cunningham acres, valued at £66. 12. 0 per annum. The church is an ancient, small, and inconvenient edifice, on the shore of the lough; it was built by the Carey family, in 1741, as a private chapel, and afterwards became a chapel of ease, and eventually the parish church; but, being much too small, a larger is about to be erected. In the R. C. divisions this parish and Lower Moville form the union or district; there is a chapel at Drung. Near Castle Carey is a very neat meeting-house for Presbyterians in connection with the Synod of Ulster. About 400 children are educated in seven public schools, of which the parochial school at Ballylawn is being rebuilt; it is partly supported by the rector, and with five other schools, is in connection with the National Board; the school-house of one of the latter, at Terryroan, was erected by the Earl of Caledon, and the rector contributes £5 per ann. for its support. There are also four Sunday schools. Not far from Drung are eight upright stones, near which are several lying down, the remains of an ancient cromlech. Part of a fosse and some terraces and remains of former mansions are to be traced near Red and White castles, and at Castle Carey.

MOWNEY, or MOONY, a parish, in the barony of SLIEVARDAGH, county of TIPPERARY, and province of MUNSTER, 4 miles (E. by S.) from Killenaule, containing 400 inhabitants. This parish comprises 1522 statute acres, as apportioned under the tithe act, and valued at £1576 per annum. It is a rectory and vicarage, in the diocese of Cashel, forming part of the union of Lismalin and the corps of the archdeaconry of Cashel; the tithes amount to £92. 6. 2.

MOY, a market and post-town, and an ecclesiastical district, partly in the barony of ONEILLAND WEST, county of ARMAGH, but chiefly in that of DUNGANNON, county of TYRONE, and province of ULSTER, 5¼ miles (N.) from Armagh, and 7¼ (N. by W.) from Dublin, on the mail coach road from Armagh to Dungannon; containing 6646 inhabitants, of which number, 902 are in the town. This place, commanding the chief pass of the river Blackwater, was a post of considerable importance during the wars in the reign of Elizabeth, and its intimate connection with Charlemont rendered it in succeeding reigns a station of much interest to the contending parties. The town is situated on the western bank of the Blackwater, over which is a bridge connecting it with the ancient borough of Charlemont; it consists principally of a square, or market-place, and one steep street, containing 172 houses, several of which are neatly built, and most are of modern character. A considerable trade in corn, timber, coal, slate, iron, and salt is carried on by means of the river Blackwater, which is navigable for vessels of 100 tons' burden; and there are extensive bleach-greens near the town, where

great quantities of linen are annually finished for the English market. The weaving of linen is also carried on to some extent, and there are several small potteries for earthenware of the coarser kind; but the inhabitants are chiefly employed in the trade of the river, and in agriculture. The Ulster canal, now in progress, passes through the parish and falls into the Blackwater a little below the town. The market, which has been recently established, is on Friday, and is well supplied with grain and provisions of all kinds; and fairs for live stock are held on the first Friday in every month, and are numerous attended, especially by horse-dealers. A very commodious market-house and a spacious market-place have been constructed by the Earl of Charlemont, who is the proprietor of the town. A constabulary police force has been stationed here; petty sessions are held on alternate Mondays; and a court for the manor of Charlemont and Moy, which has extensive jurisdiction in the counties of Armagh and Tyrone, is held occasionally by the seneschal.

The district parish was constituted in 1819, by separating 33 townlands from the parish of Clonfeacle, of which 27 are in the county of Tyrone, and 6 in the county of Armagh. The land, though of a light and gravelly nature, is productive under a good system of agriculture. Limestone is found in abundance and quarried for manure; sandstone, basalt and whinstone are found here alternating; and there are indications of coal in several places. In the vicinity of Grange fossil fish have been found in red sandstone, a fine specimen of one of which has been deposited in the museum of the Geological Society, London. The lands westward of the Blackwater are extremely fertile. There are several handsome seats, of which the principal are Argory, the residence of W. McGeough Bond, Esq.; the Grange, of Miss Thompson; and Grange Park, of H. H. Handcock, Esq. The living is a perpetual curacy, in the diocese of Armagh, and in the patronage of the Rector of Clonfeacle; the stipend is £100 per ann., of which £75 is paid by the rector, and £25 from Primate Boulter's augmentation fund. The glebe-house, towards which the late Board of First Fruits contributed a gift of £450 and a loan of £50, was built in 1820; and there are about 2 roods of glebe. The church, a small neat edifice in the early English style, with a square tower, was built in 1819, at an expense of £1569, of which £900 was a gift and £500 a loan from the same Board. In the R. C. divisions the parish forms part of the union of Clonfeacle; the chapel is a large and handsome edifice, recently erected. There are places of worship for the Society of Friends, Independents, and Wesleyan Methodists. About 300 children are taught in eight public schools, of which an infants' and a female school at Roxborough House are wholly supported by Lady Charlemont; an infants' and a female school at Argory were built and are supported by Mrs. McGeough Bond; a school for girls at Grange by Miss Thompson, and two at Goretown and Drummond by funds bequeathed by the late Lord Powerscourt.

MOYACOMB, or CLONEGAL, a parish, partly in the barony of SHILLELAGH, county of WICKLOW, partly in that of SCARAWALSH, county of WEXFORD, but chiefly in that of ST. MULLINS, county of CARLOW, and province of LEINSTER, on the road from Tullow to Newtownbarry, and on the river Perry; containing

with the post-town of Clonegal and the village of Johnstown, (both separately described) 4877 inhabitants. It comprises 28,204 statute acres, as apportioned under the tithe act, of which 9347½ are in Wicklow, 9287½ in Wexford, and 9569 in Carlow. The portion in the county of Wexford includes the estate of Abbeydown, containing 452 plantation acres, which has been tithe-free from time immemorial, and is considered extra-parochial. The soil is varied, and there are some patches of bog: the state of agriculture is gradually improving. A slate quarry has been lately opened on Gibbet hill, near Johnstown. Several fairs held at Clonegal are mentioned under that head; it is also a station of the constabulary police, and contains an old castellated mansion of the Esmonde family. The living is a rectory, in the diocese of Ferns, and in the patronage of the La Touche family: the tithes amount to £850. The church, in the town of Clonegal, is a good modern building, erected in 1819, for which the late Board of First Fruits granted a loan of £1300; and the Ecclesiastical Commissioners have recently granted £186 for its repair. In the R. C. divisions the parish is chiefly in the diocese of Kildare and Leighlin, and, together with the parish of Barragh, constitutes the union or district of Clonegal, containing the chapels of Clonegal and Kildavin; the remainder of the parish is in the diocese of Dublin, forming part of the union or district of Arklow, and containing the chapel of Ballyfad, near Johnstown. There is a meeting-house for Methodists at Clonegal. In the parochial school, supported by the rector, and in the national school at Clonegal, about 210 children are educated; and there are about 30 children in a private school. At Abbeydown are the remains of an ancient religious house, of which no account is extant.

MOYAGHER, a parish, in the barony of LUNE, county of MEATH, and province of LEINSTER, 3 miles (N. E.) from Athboy, on the road from Mullingar and Athlone to Drogheda; containing 565 inhabitants, and comprising 1362¼ statute acres. It is a rectory, in the diocese of Meath, forming part of the union of Athboy; the tithes are included in the composition for Rathmore. In the R. C. divisions it forms part of the unions of Athboy and Ardraccan. There is a school under the patronage of Earl Darnley, Gen. Bligh, and others; the school-house is a neat building, in which about 220 children are taught.

MOYALIFFE, or MEALIFFE, a parish, in the barony of KILNEMANAGH, county of TIPPERARY, and province of MUNSTER, 6 miles (S. W.) from Thurles, on the new road to Newport; containing 2928 inhabitants. It is also intersected by the new road now in progress from Templemore to Tipperary, and by the rivers Clodagh and Owbeg, which unite near the glebe-house; it comprises 7949 statute acres, as apportioned under the tithe act, and valued at £6336 per ann., of which about 140 acres are roads and waste, and the remainder profitable land; limestone and gritstone abound, and there is some mountain bog. It is a station of the constabulary police. The seats are Mealiffe House, the residence of the Rev. Wm. Armstrong; Ballyneira, of Rich. Pennefather, Esq.; and Farney Castle, of Capt. Armstrong. Roskeen, the property of G. Ryan, Esq., is now occupied by a tenant. The living is a rectory and vicarage, in the diocese of Cashel, and in the patronage of the

Archbishop: the tithes amount to £300, and there, is a glebe of 40 acres. The glebe-house was erected by aid of a gift of £100 from the late Board of First Fruits. The church is a plain structure, towards the erection of which the same Board contributed £300, in 1790. In the R. C. divisions the parish forms part of the union or district of Upperchurch, or Templeoutragh; the chapel is a modern edifice, situated at Drumbane. A school on the foundation of Erasmus Smith was established here, for which a house, with apartments for the master, was erected at an expense of £200 by the Rev. Mr. Armstrong, a former rector (who also gave 2 acres of land), and for its support the trustees allow £20 per ann., but it is not at present attended; a small parochial school is entirely supported and superintended by the rector; and there are five private schools, in which are about 440 children; and a Sunday school. There are some remains of an old church, and the ruins of the castles of Mealiffe and Drumbane; and adjoining Capt. Armstrong's residence are those of the old castle from which it is named. The last is of a circular form, supposed to have been erected in the 13th century, and during the civil war to have been in the possession of Cromwell's troops, by whom an attempt appears to have been made to blow it up.

MOYALLON, a village, in the parish of TULLYLISH, barony of LOWER IVEAGH, county of DOWN, and province of ULSTER., 1 mile from Gilford, on the road from Banbridge to Portadown: the population is returned with the parish. It is situated in one of the best-cultivated and most beautiful districts in the county, and appears to have originated in the settlement of a colony of the Society of Friends, about 1698. Among these was Mr. Thos. Christy, who, about 1710, commenced the bleaching of linen on the river Bann, which flows through the vale of Moyallon; he appears to have established a bleach-green here prior to the institution of the Linen Board in Dublin; the Moyallon linens obtained a celebrity above those of other districts. The bleach-green is capable of finishing 15,000 pieces of linen annually; and in the vicinity is a chymical laboratory for preparing bleaching acids. The meeting-house of the Society of Friends, erected about 1723, is a small but neat edifice: there is also a meeting-house for the Wesleyan Methodists. The school was established in 1788, and was supported by the Society of Friends, until 1832, since which period it has been aided by an annual donation from the National Board: about 140 children are here educated and partially clothed. Of the numerous seats in the vicinity, the principal are Moyallon, the residence of Thos. Christy Wakefield, Esq.; and Moyallon House, of T. C. Wakefield, Jun., Esq., embosomed in plantations, and commanding picturesque views of the adjoining county of Armagh. On the elevated grounds of Ballynacarrick are traces of the extraordinary remnant of antiquity called the "Danes Cast".

MOYANNA, a parish, in the barony of STRADBALLY, QUEEN'S county, and province of LEINSTER, 1 mile (N.) from Stradbally, on the road to Monastereven; containing 1659 inhabitants. This parish comprises 5697 statute acres, of which 65 are woodland. The state of agriculture has improved greatly, the progress of which is much promoted by the quantities of excellent limestone here: and its vicinity to the southern

branch of the Grand Canal affords great facility for disposing of the produce. James Grattan, Esq., M. P., who has a pretty shooting-lodge here, has erected a handsome bridge over the Barrow at Dunrally fort. A party of the constabulary police is stationed at Vicars-town. It is a rectory and vicarage, in the diocese of Leighlin: the rectory is inappropriate in the Provost and Fellows of Trinity College, Dublin, and the vicarage forms part of the union of Stradbally. The tithes amount to £417. 8. 4., of which two-thirds are payable to the impropiators and the remainder to the vicar. In the R. C. divisions also it forms part of the union or district of Stradbally; it is in contemplation to build a chapel at the village of Vicarstown. In the National school at Moyanna, and a school at Vicarstown, supported by Mrs. Grattan, about 200 children are educated. The church is in ruins.

MOYARTA, or MOYFERTA, a parish, in the barony of MOYARTA, county of CLARE, and province of MUNSTER, 9 miles (S. W.) from Kilrush, on the western coast; containing 7441 inhabitants. It forms part of a peninsula bounded on the north-west by the Atlantic, and on the south-east by the river Shannon, and comprises 7967 statute acres, as rated for the county cess, the greater part of which is under tillage; sea-weed and sand are extensively used for manure, and the state of agriculture is gradually improving: loose limestone is found in the cliffs on that part of the coast called the White Strand. Within the limits of the parish are the bay of Carrigaholt (noticed in the article on that place), the creek of Querin, and part of an inlet called Scagh or Poulanishery, all on the Shannon side of the peninsula. Querin creek produces fine shrimps and flat fish, and affords a safe harbour for boats that fit out here for the herring fishery. The inlet of Poulanishery, which extends three miles inland in two different directions, also affords safe anchorage for small vessels: a vast quantity of turf is annually sent hence to Limerick and other places, and at its mouth is a ferry, communicating between Kilrush parish and "the West", as this peninsula is generally called. To distinguish by night the proper course on entering the Shannon, a light has been established on the summit of Kilkadrane Hill, red seaward, with a bright fixed light towards the river. At Kilkadrane is a station of the coast-guard; being one of the six constituting the district of Miltown-Malbay. At Querin is the residence of Lieut. Borough, R. N., a curious building in the old Dutch style, with a long projecting roof, which, together with the bricks, is said to have been made in Holland for Mr. Vanhoogart, who built the house; at Dunaha is the ancient residence of the Moroney family; and at Mount Pleasant is the residence of Joseph Cox, Esq. The parish is in the diocese of Killaloe; part of the rectory is inappropriate in the Representatives of Lord Castlecoote, and the remainder forms part of the corps of the prebend of Inniscattery; the vicarage forms part of the union of Kilrush. The tithes amount to £470. 15. 4¾, of which £208. 18. 5¾ is payable to the impropiator, and the remainder to the incumbent, as prebendary and vicar. In the R. C. divisions it forms part of the union or district of Dunaha, also called Carrigaholt, comprising the parishes of Moyarta and Kilballyhone, and containing the chapels of Dunaha, Carrigaholt, and Cross: that of Carrigaholt is a modern edifice. At Clarefield is a school, established

by, and under the patronage of, Joseph. Cox, Esq., aided by subscription. The ruins of the old church still remain, and the burial-ground contains some tombstones inscribed with, the celebrated French name Conti, some of whom are supposed to have been visitors of the Clare family, at the neighbouring castle of Carrigaholt. On a small spot containing about an acre of land, nearly insulated by the Atlantic, are the remains of Dunlicky Castle, the approach to which is guarded by a high and narrow tower with a wall on each side; at Knocknagarron are the remains of an old signal tower, or telegraph; and at Carrigaholt are those of the castle called Carrick-an-oultagh, or "the Ulsterman's rock," said to have been built by a native of the county of Down, and once the residence of the ancient family of Mac Mahon.—See CARRIGAHOLT.

MOYBOLOGUE.—See BAILIEBOROUGH.

MOYCARKEY, a parish, in the barony of ELIOGARTY, county of TIPERARY, and province of MUNSTER, 3 miles (S.) from Thurles, on the mail road from Dublin (by way of Cashel) to Cork; containing 1373 inhabitants. This parish, which is partly bounded by the river Suir, comprises 3554 statute acres, as apportioned under the tithe act, of which, about one-fifth, is pasture, nearly the same proportion, waste and bog, and the remainder arable land. Turtulla, the property of Valentine Maher, Esq., and now the residence of John B. O'Brien, Esq., is pleasantly situated in a well-planted demesne on the river Suir: there is a flour-mill on the estate. The other seats are Maxfort, the residence of Win. Max, Esq.; Cabrae Castle, of P. Fogarty, Esq.; and Moycarkey Castle, the property of Viscount Hawarden, now in the occupation of Mr. Wm. Foley. It is a rectory and vicarage, in the diocese of Cashel, forming part of the union of Clogher, and of the corps of the chancellorship of Cashel, in the patronage of the Archbishop: the tithes amount to £200. In the R. C. divisions it is the head of a union or district, comprising also the parish of Borrisleigh, forming part of the R. C. archbishop's mensal. In each parish is a chapel; that of Moycarkey is a modern structure, situated near the ruins of the old church, of which, there are considerable remains. About 210 children are educated in two private schools. The ancient castle of Moycarkey, formerly the residence of the Cantwell family, consists of a large square tower, surrounded by a considerable area, which is enclosed by a strong high wall having small towers at the east and west angles; it was struck by lightning nearly half a century since, when a large breach was made in the great tower, and also in the eastern wall.

MOYCULLEN, a parish, in the barony of MOYCULLEN, county of GALWAY, and province of CONNAUGHT, 4 miles (N. W.) from Galway, on the road to Oughterard; containing 5965 inhabitants. This parish, is bounded on the east by Lough Corrib, and comprises 27,294 statute acres, as apportioned under the tithe act. The land is of very indifferent quality; and there is a large quantity of reclaimable waste and bog. In the village, which has a penny post to Galway, petty sessions are held on alternate Tuesdays; and fairs on Feb. 1st, May 28th, Sept. 2nd, and Dec. 8th. The principal seats are Curcullen, that of M. P. Browne, Esq.; Danesfield, of P. M. Burke, Esq. 3 Drimcong, of J. Kilkelly, Esq.; and Knockbane, of A. O'Flaherty, Esq.

The living is a rectory and perpetual cure, in the diocese of Tuam; the rectory forms part of the wardenship of Galway, and the perpetual curacy forms part of the union of Kilcummin. The tithes amount to £133. 6. 8., of which £100 is payable to the warden of Galway, and £33. 6. 8. to the perpetual curate. In the R. C. divisions the parish is in the diocese of Galway, forming part of the union or district of Spiddal, and partly a district in itself: the chapel is a neat building. The late Rev. Francis Blake, P.P., left £500 for erecting a school-house, to which the Board of National Education added £200; a very good building has been erected, in which about 500 children are educated. Another school-house has been recently erected at the other end of this extensive parish, under the auspices of A. O'Flaherty, Esq. There is a private school, in which are about 60 children. A fine Danish fort at Danesfield gives name to the estate on which it stands: and there are ruins of two old castles, which have obtained celebrity from being selected by Lady Morgan as the scene of one of her novels: they may be seen from a great distance. Roderic O'Flaherty, a learned Irish historian and antiquary, was born here in 1630.

MOYDOW, a parish, in the barony of MOYDOW, county of LONGFORD, and province of LEINSTER, 3¼ miles (S.) from Longford, on the road to Athlone; containing 1766 inhabitants. Here is supposed to have been the abbey of Kilmhodain, of which St. Modan or Moduid "the Simple," who was bishop of Carnfurbuidhe, was abbot in 591. The parish comprises 4577½ statute acres, of which about 203 are bog: the land is in general good, and the state of agriculture improving. A peculiar kind of stone, called pudding-stone, is found on the isolated mountain of Slieve Gouldry, on the southern confines of the parish; and there is a quarry of freestone, which is worked for flags. Road sessions are occasionally held here for the district; and there is a station of the constabulary police. The seats are Mount Jessop, the residence of F. Jessop, Esq., pleasantly situated on a small river which flows through the demesne, and which, having been widened, adds much to the beauty of the scenery; Townend, of Jeffrey Keating Power, Esq.; Castleray, of Mrs. Bole; Bawn House, the property of — Fox, Esq., now the residence of Arthur A. Griffith, Esq.; and the glebe-house, of the Rev. W. C. Armstrong, to which a fine demesne is attached. It is a rectory and vicarage, in the diocese of Ardagh; the rectory is partly inappropriate in Messrs. Ponsonby and Palliser, and partly with the vicarage episcopally united to the rectory and vicarage of Teighshynod, in the patronage of the Bishop. The tithes amount to £193. 13. 1., of which £2. 14. 10. is payable to the impropiators, and the remainder to the vicar. The glebe comprises 58½ acres, valued at £117. 2. 6. per annum, and there is also a glebe in the parish of Teighshynod: the gross value of the benefice, tithe and glebes inclusive, is £533.12. per annum. The glebe-house was built in 1830, at an expense of £840 Irish, of which £600 was a loan, and £200 a gift, from the late Board of First Fruits. The church is a small plain building without a tower, erected about 80 years since, and was repaired in 1831, by aid of a loan of £50 from the same Board. In the R. C. divisions the parish forms part of the union of Ardagh, and has a chapel at Moydow. In the parochial school, partly supported by the

incumbent, and partly by the Ardagh Association, about 70 children are educated; and there are three private schools, in which are about 150 children. At the base of Slieve Gouldry are the remains of an ancient castle, formerly belonging to the O'Ferralls. There is a chalybeate spring, but not much used for medicinal purposes.

MOYGLARE, a parish, in the barony of UPPER DEECE, county of MEATH, and province of LEINSTER,  $2\frac{1}{4}$  miles (E.) from Kilcock, on the road to Dunboyne; containing 417 inhabitants. It comprises 4409 statute acres of good land, chiefly in pasture; and contains Moyglare, the seat of Chas. Cannon, Esq., a handsome mansion, situated in an extensive and well-planted demesne; and Moygaddy, of Thos. Cannon, Esq. The living is a rectory and vicarage, in the diocese of Meath, and in the patronage of Henry Arabin, Esq., of Dublin: the tithes amount to £215. 9. 10., and the glebe comprises  $4\frac{3}{4}$  acres, valued at £11. 5. per annum. The glebe-house was erected in 1815, by aid of a gift of £400, and a loan of £390, from the late Board of First Fruits. The church is an ancient plain edifice. In the R. C. divisions the parish forms part of the union or district of Batterstown, or Kilcloon. Near the church are some remains of an ancient castle.

MOYLARY, a parish, in the barony of FERRARD, county of LOUTH, and province of LEINSTER,  $1\frac{3}{4}$  mile (S. by W.) from Dunleer, on the road from Dublin to Dundalk; containing 1183 inhabitants. It comprises, according to the Ordnance survey,  $3635\frac{3}{4}$  statute acres, chiefly under tillage: the soil is in general light; there is some marshy bog; and within the limits of the parish are several quarries of good building stone. Stone House, the residence of Michael Chester, Esq., is situated in a neat demesne. It is a rectory and perpetual cure, in the diocese of Armagh, the rectory forming part of the union of Dunleer; the perpetual cure, erected in 1818, is in the gift of the Incumbent. The tithes amount to £173.3.1.; and the stipend of the curate is £105.7.8½. per ann., of which £50 is payable by the rector of Drumcar, under certain stipulations in Primate Marsh's will, and the remainder by the incumbent of Moylary. The glebe, comprising  $13\frac{1}{4}$  acres, is held by the curate, subject to a rent of £27.13.10. The glebe-house was built in 1820, at an expense of £507.13. 10½., British, of which £450 Irish was a gift, and £50 a loan from the late Board of First Fruits. The church is a neat modern structure, altered and repaired in 1811 by a parochial assessment, amounting to £300 Irish. In the R. C. divisions the parish forms part of the union or district of Moylary, also called the district of Ballymakenny, comprising this parish and parts of Drumshallon and Ballymakenny, and containing the chapels of Tenure in Moylary and Fieldstown in Drumshallon. Attached to the former is a school, in which, and in a private school, about 110 children are educated.

MOYLISKER, or MOLYSKAR, a parish, in the barony of FARTULLAGH, county of WESTMEATH, and province of LEINSTER,  $3\frac{1}{2}$  miles (S.) from Mullingar, on the road to Tyrrell's Pass; containing 255 inhabitants. It is situated on the eastern shore of Lough Innel, and comprises  $1593\frac{3}{4}$  statute acres of land, generally good, and (with the exception of some small moors) either in tillage or pasture; limestone abounds, and the state of

agriculture is improving. Near the church is a small lake, from which the parish takes its name. Petty sessions are held at Moylisker every Wednesday. Among the seats is Belvedere, the property of Lord Lanesborough, occupying a beautiful situation on the summit of a small hill, in the centre of an amphitheatre of other hills, whence a fine lawn descends to the shore of Lough Innel, diversified by its islands, and the finely wooded promontory of Rochfort. Adjoining the latter is Rochfort House, the seat of Col. Rochfort, one of the finest mansions in the county; it is surrounded by a demesne of great beauty, separated from that of Belvedere by a large pile of artificial castellated ruins. On a rising ground behind Rochfort House is Tallyho, the residence of Mrs. Gerard. The other seats are Annaville, the residence of Wm. Robinson, Esq.; and Tyrrell's Town, of B. Briggs, Esq. The living is a rectory, in the diocese of Meath, united at a period unknown to the rectories of Lynn and Carrick, together constituting the union of Moylisker, in the patronage of the Crown. The tithes amount to £65, and the gross value of the benefice, tithes and glebe inclusive, is £366. 3.1. The glebe and glebe-house are in the parish of Lynn. The church is an ancient structure: it was enlarged in 1807, at an expense of £394.3.1., and the Ecclesiastical Commissioners have lately granted £129.11.6. for its repair. In the R. C. divisions the parish forms part of the union, or district of Mullingar. The parochial school of about 10 children, at Rathduff, is aided by a small annual payment from the rector. There are several ancient raths in the parish, and at Tyrrell's Town are the remains of an old castle. Belvedere formerly gave the title of Earl to the family of Rochfort, which became extinct on the death of the last earl in 1814.

MOYLOUGH, a parish, partly in the barony of KILLIAN, but chiefly in that of TYAQUIN, county of GALWAY, and province of CONNAUGHT, 2 miles (E.) from Dangan, on the mail coach road from Dublin to Tuam; containing, with the market-town of Mount-Bellew-Bridge (which is separately described), 5870 inhabitants. This parish comprises 17,818 statute acres, of which some portions are good and profitable land, and others of very inferior quality; there are large tracts of bog and waste land, of which the greater part might be easily reclaimed under a better system of cultivation, and some portions of low and marshy land, which might be drained at a comparatively moderate expense. The state of agriculture, though improving, is still very defective; limestone abounds and is quarried for burning into lime, and for building and making roads, and there are some ridges of limestone gravel. Considerable quantities of coarse linen are manufactured by the peasantry. Mount Bellew, the seat of M. D. Bellew, Esq., is finely situated in a demesne of 600 acres, richly wooded and embellished with an artificial lake of great beauty; in the house is a valuable collection of paintings and an extensive library. Windfield, the residence of J. Lynch, Esq., is a good mansion in a well-wooded demesne, commanding some fine views. The other seats are Cooloo, that of E. Browne, Esq.; Summer-ville, of D. M. Killikelly, Esq.; and Silk Mount, of — Bodkin, Esq. The village, which is also called New-town-Bellew, contains about 500 inhabitants: it is situated nearly in the centre of the parish, and has a daily post to Castle-Blakeney. Fairs are held on May



28th, June 21st, Aug. 10th, Oct. 11th, and Nov. 8th, for cattle and pigs, and for linen, linen-yarn, and wool. Petty sessions are held once a fortnight at Mount-Bellew-Bridge; at which place is also held, on the first Monday in every month, the court for the manor of Castle Bellew, which was granted by patent to the Bellew family bearing date the 36th of Chas. II. A coach from Tuam to Dublin, and a car to Ballinasloe, pass through the parish daily.

The living is a rectory and vicarage, in the diocese of Tuam, episcopally united to the rectories and vicarages of Ballinakilly or Aghiert, and Kilmacrean, and to the vicarage of Kilmoylan, together forming the union of Moylough, in the patronage of the Archbishop. The tithes amount to £700: the glebe-house, towards the erection of which the late Board of First Fruits contributed a gift of £200 and a loan of £500, is a handsome residence; and the glebe comprises 15½ acres, valued at £18. 15. per annum: the gross revenue of the benefice, including glebe and tithe, is £1287. 5.8. per annum. The church, a neat edifice with a handsome tower, was erected in 1808, for which purpose the late Board of First Fruits advanced a loan of £200. In the R. C. divisions the parish is the head of a union called also Aghiert, and comprising also the parishes of Aghiert and Killascobe; there are three chapels, of which two are in this parish, one in the village of Moylough, a handsome edifice, for which a site was given by Mr. Bellew, who also gave £300 towards its erection; the other in the demesne of Mount-Bellew, an elegant edifice with a lofty tower, built by the late Mr. Bellew. There is an excellent national school for 120 boys at Mount-Bellew-Bridge, supported by a grant of £10 per ann. from the new Board of Education and 10 acres of land given by the late Mr. Bellew to a religious community, who are the masters: the school was built by Mr. Bellew. A school for 60 girls has also been built and is entirely supported by M. D. Bellew, Esq.; and there are two other schools, supported by payments of the pupils. There are some Danish raths, and the ruins of an ancient castle.

MOYLLOUGH, a parish, in the barony of DEMIFORE, county of MEATH, and province of LEINSTER, 3 miles (S.) from Oldcastle, on the great road from Dublin to Sligo; containing 2401 inhabitants. It is situated on the river Inny, which rises here and falls into Lough Sheelin; and comprises 6937 statute acres, as apportioned under the tithe act. Agriculture has but little improved: there is scarcely any bog; limestone abounds, and several quarries are extensively worked. The principal seats are Beltrasna, the residence of Jas. O'Reilly, Esq.; and Upper Crossdrum, of W. Smith Harman, Esq. It is a rectory, in the diocese of Meath, forming part of the union of Loughcrew. The tithes amount to £184. 12. 3¼. In the R. C. divisions it is part of the union of Oldcastle: the chapel is a handsome building, in the later English style, and is embellished with a painting over the altar; it was erected at an expense of £1000. A Lancasterian school was founded by Jas. O'Reilly, Esq., at whose expense the building was erected: there is also a private school, in which are about 40 boys and 20 girls. Some of the foundations of the old church, which anciently belonged to the abbey of Fore, are discernible; and there are remains of an ancient castle, of which no historical details are extant.

MOYMET, a parish, in the barony of UPPER NAVAN, county of MEATH, and province of LEINSTER, 2 miles (N. W.) from Trim, on the road to Kells and Navan; containing 634 inhabitants. It comprises 3174 statute acres, as apportioned under the tithe act, consisting of arable and pasture land of good and middling quality. There is abundance of limestone, used for building. Lord Sherborne has lately constructed a good house here, with which part of an old castle is incorporated; it is the residence of J. G. Dawson, Esq., his lordship's agent. The living is a rectory, in the diocese of Meath, and in the patronage of the Crown; the tithes amount to £230. 15. 4½. The glebe-house was erected by aid of a gift of £400, and a loan of £400, in 1812, from the late Board of First Fruits; the glebe comprises 10 acres, valued at £15. 15. per annum. In the R. C. divisions the parish is the head of a union or district, comprising the parishes of Moymet, Churchtown, Tullyhanogue, Rataine, Kilcooly, and Clonmacduff, in which union are two chapels, in Moymet and Churchtown. About 90 children are educated in a school aided by annual donations from Lord Sherborne and the rector; the school-house was given by the Rev. Mr. Tuite, P. P.

MOYNALTY, a post-town and parish, in the barony of LOWER KELLS, county of MEATH, and province of LEINSTER, 3½ miles (N.) from Kells, and 35 miles (N. W.) from Dublin, on the road from Bailieborough to Dublin, by way of Navan and Kells, and on a branch of the river Blackwater; containing 5918 inhabitants, of which number, 220 are in the town. During the disturbances of 1798, a battle took place at Petersville, in this parish, between a party of the insurgents and the king's troops. The parish comprises 12,131 statute acres, as apportioned under the tithe act; about one-third is good land, one-third middling, and the remainder indifferent; the land is principally under tillage, and the system of agriculture is improving; there is a small quantity of bog, and some extensive limestone quarries are worked both for manure and building. The present village, which is of recent erection, was, till within the last few years, composed of cabins; it is now clean and well-built, and comprises 33 detached houses, noted for their neatness, with the church at one of its extremities, and the R. C. chapel at the other: the improvement has been effected by J. Farrell, Esq., the present proprietor, who has also, by extensive and judicious plantations, greatly benefited the surrounding country, and has erected some substantial farm-houses on his estate. Petty sessions are held once a fortnight. The principal seats are Moynalty Lodge, the residence of J. Farrell, Esq.; Kingsfort, of R. Chaloner, Esq.; Westland, of T. Barnes, Esq.; Cherry Mount, of P. Smith, Esq.; Walterstown, of R. Kellett, Esq.; Petersville, of T. Tucker, Esq.; Donover, of W. Garnett, Esq.; Skirk, of J. Rathborne, Esq.; Westland Cottage, of E. Kellett, Esq.; and the glebe-house, of the Rev. W. Kellett. The living is a rectory, in the diocese of Meath, and in the patronage of the Crown; the tithes amount to £550. The glebe-house, a handsome building, was erected in 1792, at an expense of £847; the glebe comprises 13 acres, valued at £26 per annum. The church was built in 1819, by aid of a loan of £1000 from the late Board of First Fruits. The R. C. parish is co-extensive with that of the Established Church, and contains two chapels; that at Moynalty is a neat stone

edifice; built in 1824, at an expense of £1000; the other is a plain building at Newcastle, built about 60 years since: both have paintings over the altars. There are four public schools, of which the parochial school is aided by the rector; one at Newcastle is aided by the Rev. Mr. Farrelly, P. P.; and the others are national schools; in these about 370 children are educated. There are also four private schools, in which are about 230 children; and a dispensary. A castle formerly stood here, which was the residence of the Farnham family, but no remains of it are now in existence.

MOYNALVEY, a village, in the parish of KILMORE, barony of UPPER DEECE, county of WESTMEATH, and province of LEINSTER; containing 13 dwellings and 76 inhabitants. Here is a R. C. chapel belonging to the union of Kilmore, a large plain structure, erected by subscription in 1834.

MOYNE, or MAYNE, a parish, in the barony of ELIOGARTY, county of TIPPERARY, and province of MUNSTER, 4½ miles (N. E.) from Thurles; containing 224 inhabitants. It comprises 7172 statute acres, valued at £6677 per annum. Here is plenty of limestone and a good deal of bog. It is a constabulary police station. Lisheen, a handsome castellated building, is the residence of J. Lloyd, Esq.; Fortfield, of H. Lloyd, Esq.; Killoran, of Solomon Lalor Cambie, Esq.; and the glebe-house, of the Rev. S. Ferguson. The living is a rectory and vicarage, in the diocese of Cashel, united to the rectory and vicarage of Kilclonagh, and in the patronage of the Archbishop: the tithes amount to £479.17.6., and of the entire benefice to £524. 17. 6. The glebe-house was erected by aid of a loan of £675 from the late Board of First Fruits, in 1820. The church was built in 1815, by aid of a gift of £800 from the same Board. In the R.C. divisions the parish is the head of a union or district, comprising this parish and those of Kilclonagh and Templetuohy, in which union there are two chapels; that of Moyne is a very neat building. About 300 children are educated in two national schools, held in neat thatched houses, built by subscription, and situated at Mayne and Boulabeha; and about 40 in a private school.

MOYNE, a parish, in the barony of BALLINACOR, county of WICKLOW, and province of LEINSTER; containing 1175 inhabitants. This parish, which is situated on the confines of the county of Carlow, comprises 8407 statute acres, as apportioned under the tithe act, and was formed in 1813, by disuniting certain townlands from the parish of Hacketstown. The only house of importance is Coolballintaggart, the seat of A. Tate, Esq., a handsome mansion with a front of hewn granite, situated in a demesne tastefully laid out and commanding some fine mountain views. The living is a perpetual curacy, in the diocese of Leighlin, and in the patronage of the Incumbent of Hacketstown: the tithes amount to £184.12. 3¼. The glebe-house, towards which the late Board of First Fruits contributed a gift of £450, and a loan of £50, in 1817, is a neat building; the glebe comprises nearly 20 acres of arable and pasture land, including a small portion of bog, and is subject to an acreable rent. In the R. C. divisions the parish forms part of the union or district of Hacketstown. About 80 children are taught in a school supported by annual donations from the Rev. Mr. Wright and the Governors of the Foundling Hospital; Earl Fitzwilliam gave the

school-house and 5 roods of land. There is also a private school, in which are about 40 children.

MOYNOE, a parish, in the barony of TULLA, county of CLARE, and province of MUNSTER, 8 miles (N. N. W.) from Killaloe; containing 1268 inhabitants. It is situated on the confines of the county of Galway, and extends to within a mile of the town of Scariff; comprising about 1940 statute acres of arable land in a tolerable state of cultivation, exclusively of a large portion of coarse mountain pasture and bog. The only seat is Moynoe House, the residence of Fitzgibbon Hinchy, Esq. It is in the diocese of Killaloe; the rectory is appropriate to the economy fund of the cathedral of Killaloe, and the vicarage forms part of the union of Inniscalthra: the tithes amount to £83.1. 6½., of which £46. 3. 1. is payable to the economy fund, and the remainder to the vicar. In the R. C. divisions it is part of the union or district of Scariff. The ruins of the old church still remain.

MOYNRATH.—See MOUNTRATH.

MOYNTAGHS, or ARDMORE, a parish, in the barony of ONEILLAND EAST, county of ARMAGH, and province of ULSTER, 4 miles (N. W.) from Lurgan, on the road to Stewartstown, by way of the Bannfoot ferry; containing 2891 inhabitants. This parish is situated on the southern shore of Lough Neagh, and is bounded on the south-west by the river Bann; it comprises, according to the Ordnance survey (including islands), 18,098¼ statute acres, of which 12,178 are in Lough Neagh, 305½ in Lough Gullion, and 83 in the Bann. About one-half of the land is arable, and the remainder bog, which C. Brownlow, Esq., has attempted to drain and reclaim. For this purpose he erected a windmill, which was soon destroyed by a storm, and was replaced by a steam-engine, which proved ineffectual. An extensive embankment was formed across Lough Gullion, and the steam-engine long employed in draining it; but all these efforts were defeated, as the water seemed to return by subterranean springs. Agricultural pursuits, fishing, weaving linen, and working the turf bog, are the principal employments of the inhabitants. Raughlin, the seat of J. Forde, Esq., is surrounded by plantations, gardens, and pleasure-grounds of a luxuriant character, and commands splendid views of the lake and the counties of Tyrone, Derry, Antrim, Down, and Armagh: in the lake is an island, beautifully planted with fruit-trees and evergreens, the whole forming a beautiful spot in the midst of a boggy and unproductive tract. On the opposite shore is the glebe-house, the residence of the Rev. D. W. Macmullen. Moyntags was formerly part of the parish of Seagoe, but in 1765 it was erected into a separate parish. By charter of Jas. I., the rectory was made one of the five parishes constituting the union of Donaghclony and corps of the arch-deaconry of the diocese of Dromore, to which it remained united until 1832, when, by act of council, the union was dissolved, and it was united and consolidated with the vicarage, and the living is now a rectory and vicarage, in the diocese of Dromore, and in the patronage of the Bishop. The tithes amount to £54. 2. 6., besides which, the Ecclesiastical Commissioners grant £71. 2. out of Primate Boulter's fund. The glebe-house was erected by aid of a gift of £415. 7. 8½., and a loan of £55. 7. 8¼., British currency, from the late Board of First Fruits, in 1820; the glebe comprises 13 acres,

valued at £16. 5. per annum. A small church was built in 1765, close to the shore of Lough Neagh, but it was blown down in a storm on Nov. 4th, 1783; after which accident the new one was built, in 1785, on a more eligible site; its elevated situation and tapering spire, render it an interesting object when viewed from the lake or any of the neighbouring shores: the late Board gave £276. 18. 5½., British currency, towards its erection. In the R. C. divisions the parish forms part of the union or district of Seagoe. About 60 children are educated in the parochial school, which is principally supported by the incumbent; the school-house is large and commodious. There are also three private schools, in which are about 130 children, and a Sunday school. C. Brownlow, Esq., the proprietor of the parish, built a village near the Bannfoot ferry, naming it Charlestown; he obtained a patent for a fair on the first Monday in every month, but it has not yet succeeded. This village is seven miles from Lurgan, Portadown, and Stewartstown, being intentionally equidistant from each of these towns.

MOYRUS, a parish, in the barony of BALLINAHINCH, county of GALWAY, and province of CONNAUGHT, approaching the town of Clifden in its north-western part; containing 9792 inhabitants. A monastery for Carmelite or White friars was founded at Ballinahinch, in 1356; and another at Tombeola, for Dominican friars, about the year 1427, by the O'Flahertys, dynasts of Iar Connaught: in the beginning of Elizabeth's reign, the latter building was wholly demolished for the materials, which were used in the erection of the castle in the lake of Ballinahinch. In 1831, a famine raged in this district, in consequence of the failure of the potato crop, by reason of which 1200 families were reduced to the most appalling state of destitution, until assistance in money and food from the London Relief Committee was afforded, which rescued thousands from death. The parish is situated upon the western coast; it extends from the Killery harbours, on the north, to the bays of Roundstone and Birterbuy, on the south, across a wild and mountainous district, and comprises within its limits the inhabited islands of Masa, Innislackan, and Innistravan, and the uninhabited isles of Mynish, Innisnee, Finish, Croaghnid, Macdara, Freigh, Spit, Birr, Cruanakilly (occupied as a deer-park by T. B. Martin, Esq.), Cruanacarra, Innisdaury, and Innismooskerry; also the bays of Roundstone, Birterbuy, and Ardwest. The village of Roundstone, on the bay of that name, is situated in lat. 53° 23'30" (N.), and in lon. 9° 51' 30" (W.) The bay is capable of sheltering the largest ships, the best anchorage being in four or five fathoms of water, on the Innisnee shore, a little above the point of that island: vessels of considerable burden may go up to the pier, which is dry at low water along the quay wall, or lie safe off the village. The pier and quay of Roundstone were built by Government; they are frequented by about 30 sailing-boats, averaging 10 tons, and 40 rowing-boats, of 4 tons each, the former being also occasionally engaged in bringing corn, kelp, and turf to Galway: about 250 persons are thus employed in trading and fishing. The entrance to Birterbuy bay is an opening to the eastward of Innislackan, about three cables' length wide: it is a safe and commodious harbour, capable of accommodating the largest ships, being about four miles in length, and one in breadth, besides its

inlets; it has upwards of six fathoms of water, over a surface of about 1200 acres. Between Mynish island and the mainland is the bay of Ardwest, which is only frequented by fishing-boats. The little Killery or Salbroke harbour, in the parish of Ballynakill, is sheltered, the ground good, and it has depth of water for vessels of any size, but, being narrow, vessels must have a leading wind out and in, as they cannot ride with above half a cable: the rocks at the entrance are never quite covered, but the water is deep on each side of them 3 the best anchorage is near the head of the bay. The great, or larger, Killery harbour is commodious and fit for the largest ships, having good anchorage in all parts, though liable to sudden squalls from the mountains. The river of Ballinahinch has a large salmon-fishery, and the bay of Ardwest is noted for its fine herrings. The females are mostly engaged in spinning yarn and knitting stockings. In this parish are situated the quarries of green marble, which belong to T. B. Martin, Esq.: the principal is in the mountain Barmonarane (one of the Twelve Pins), where, to the extent of three miles, the surface appears to be entirely composed of this marble 3 another quarry has been opened at Lessoughter, and at each of these quarries blocks of 15, 18, and 20 tons' weight are raised. A little to the south of the green marble is a large tract of white marble, lately discovered, of which hitherto a few blocks only have been raised, but these are extremely large, and sufficiently white for general purposes: a mass of 22 feet in length and proportionally broad has been recently excavated. The distance is only five miles from the Barmonarane quarry to the shipping pier in Roundstone bay, and an excellent road has been made for its conveyance. A new line of road formed by Government, as a continuation of the Oughterard road to Clifden, has been lately opened, the expense of which has already been repaid by the increased duties of excisable commodities consumed in the district. The river of Ballinahinch, which runs from the lake of the same name into Roundstone bay, could be made navigable at a moderate expense, and thus open a communication of more than six miles of still water, as several, other lakes require only a very narrow cut to unite them. Situated amidst bold and picturesque mountains, among which the Twelve Pins rise majestically from the borders of the lake of Ballinahinch, is the seat of T. B. Martin, Esq., M. P.: Gorman is the residence of the Very Rev. Dean Mahon. The parish is in the diocese of Tuam; it is a rectory, forming part of the union of Ballynakill: the tithes are £50. 15. 4½. Divine service is celebrated, twice every Sunday and once on festivals, in a private house in the southern part of the parish. The R. C. parish is co-extensive with that of the Established Church 3 there are two chapels, besides which, divine service is performed in a private house at Roundstone. There are schools under the National Board at Ballinacfad, Roundstone, and Moyrus, in which about 200 boys and 70 girls are taught: there is also a private school at Timbole bridge, in which are about 15 children. In Ard bay are the ruins of Ard castle 3 on a small island in the centre of the lake of Ballinahinch are the ruins of the castle before mentioned 3 and at Tombeola, at the head of Roundstone bay, are the ruins of a small chapel.

MOYVIDDY.—See MOYVIDDY.

MOYVORE, or TEMPLEPATRICK, a parish, in the barony of RATHCONRATH, county of WESTMEATH, and province of LEINSTER, 9½ miles (W.) from Mullingar, on the road to Ballymahon; containing 765 inhabitants, of which number, 213 are in the village. The parish comprises 1900 statute acres, of which a considerable portion is bog, and the remainder, which is of good quality, is chiefly under tillage: limestone abounds. The village consists of 42 houses, and is a constabulary police station; fairs are held on May 4th, Aug. 20th, and Dec. 5th. The parish is in the diocese of Meath, and is entirely inappropriate in the Representatives of the Earl of Belvidere: the Protestant parishioners attend the church of Almoritia. In the R. C. divisions it is the head of a union or district, comprising the parishes of Moyvore, Forgney, and Piercetown, in which union are two chapels, one in each of the two latter places. Nearly 400 children are taught in a national school. At Templepatrick are the remains of an old fortress, and within the limits of the parish are several raths.

MUCKALEE, or MUCKULLY, a parish, in the barony of FASSADINING, county of KILKENNY, and province of LEINSTER, 3 miles (S.) from Castlecomer, on the road to Kilkenny, and on the river Dinin; containing 885 inhabitants. From the similarity of name, and its situation, it is supposed that this place was the *Magh-aillbee*, where, according to Keating, Cormac, king of Munster, the king of Ossory, and various other chieftains, were slain in 913. A battle appears to have been fought in the vicinity, as a burial-ground is marked by a number of upright stones, south-east of Purcell's hill, where the slain were interred. The parish comprises 26,493 statute acres, of which 8288 are arable, 1459 pasture, and the remainder waste or bog. It is a vicarage, in the diocese of Ossory, forming part of the union of Dunmore; the rectory is inappropriate in the corporation of Kilkenny. The tithes amount to £150, of which £100 is payable to the corporation, and £50 to the vicar. In the R. C. divisions it forms part of the union or district of Templeorum. There are two private schools, one of which is aided by subscription, in which about 160 children are educated. On the neighbouring hill of Knockmajor is a small circular enclosure; and in the valley beneath, towards Wildfield, many old spear heads have been found. Yellow ochre, of a soft quality, is found at Wildfield; and there is a weak chalybeate spring near the church of Coolcullen.

MUCKAMORE, a grange, in the barony of LOWER MASSAREENE, county of ANTRIM, and province of ULSTER, 1 mile (S. E.) from Antrim; containing 1798 inhabitants. This place, anciently *Mach-airi-mor*, or the "great field of adoration," is situated on the Six-mile-Water; and comprises, according to the Ordnance survey, 3921¼ statute acres, exclusively of 1519 acres covered by Lough Neagh. It probably derived its name from its having been, during the times of Druidical superstition, the place selected for the performance of the religious rites of that people; a rude pillar consisting of a single stone, now called the "hole stone," or "old stone," is supposed to commemorate the fact. A monastery was founded here in 550, by Colman Elo, commonly, from the great number of churches that he had founded, called St. Columbkil. This establishment acquired great celebrity, and notwithstanding the internal

wars which distracted the country, continued to flourish till the 32nd of Hen. VIII., when it was delivered up to the king's commissioners by Bryan Doyomahallon, its last abbot. Soon after the conquest of Ulster, in 1172, De Courcy visited this monastery and confirmed to the monks their former possessions and extended their ancient privileges, to which were added a grant of free warren, with an annual fair and a monthly market by Hen. VI., in 1430. In the 18th of Jas. I., it was granted by letters patent to Sir Roger Langford, from whom it descended to the Earls of Massereene, under whom it is held on lease for lives renewable in perpetuity. Only a very small portion of this once splendid pile is now remaining; but the extensive cemetery is still the burial-place of the surrounding district. Its situation was one of the finest that could have been selected, comprehending every advantage of wood and wafer, and every variety of hill and dale, with a pleasingly undulating surface, and a soil of exuberant fertility. The whole of the grange, which is extra-parochial, is in the highest state of cultivation, and is drained, fenced, planted, and stocked upon the English system. Muckamore House, the residence of S. Thompson, Esq.; Greenmount, of W. Thompson, Esq.; the Lodge, of F. Whittle, Esq.; and New Lodge, of the Rev. A. C. Macartney, are all handsome mansions delightfully situated in grounds tastefully and elegantly laid out. Close to the ruins of the abbey, and on the Six-mile-Water, is a very extensive bleach-green, belonging to W. Chaine, Esq., at which more than 80,000 pieces of linen are annually finished for the London market; there are also, on the same river, another bleach-green on a smaller scale, an extensive paper-manufactory, and one of the most complete flour-mills in the county, in which 2200 tons of grain are annually ground: these works afford employment to the labouring population of the liberty, and also to many from the town of Antrim. The fair granted by Hen. VI. is held in the village of Oldstone, on the 12th of June, and is the largest horse fair in the province. The members of the Established Church attend divine service in the church of Antrim. About 80 children are educated in a school at Oldstone, aided by an annual donation from Mr. Thompson; and about 30 children in a private school. There are also two Sunday schools. Within the liberty are several raths and forts, two of the first of which are very extensive and in a perfect state; and there are also several remains of cromlechs. Among the ruins of the abbey, two silver candlesticks and other valuable relics are said to have been discovered some years since.

MUCKNOE, a parish, in the barony of CREMORNE, county of MONAGHAN and province of ULSTER, on the road from Carrickmacross to Armagh; containing, with the post-town of Castle-Blayney (which is separately described), 9717 inhabitants. This parish comprises 17,194 statute acres, according to the Ordnance survey, of which 14,155 are apportioned under the tithe act, 377¾ are in Mucknoe lake, and 163 in smaller lakes; the land consists chiefly of arable and pasture, but there are large detached tracts of bog, and a considerable portion is mountain, of which Mullash rises 1034 feet above the level of the sea. The principal crops are oats, flax, and potatoes: stone quarries are worked for building; and there are two corn-mills. Monthly fairs are held at Castle-Blayney. Castle-Blayney, the seat of

Lord Blayney, is noticed under the head of that town. The living is a rectory and vicarage, in the diocese of Clogher, and in the patronage of the Bishop; the tithes amount to £436. 3. 1. The glebe-house was erected in 1828, at an expense of £1097, of which £184 was a gift and £553 a loan from the late Board of First Fruits; the glebe comprises 20 acres, valued at £39 per annum. The church stands in Castle-Blayney: it was erected in 1810 by a loan of £1000 from the same Board, and gifts of £200 from the late Lord Blayney, £100 from Lord Templeton, and £50 from Lady Eliz. Alexander. In the R. C. divisions the parish is partly in the union of Clontibret, and partly a benefice in itself; it has two chapels, one at Oram, and the other in Castle-Blayney, which is a neat building. There are four places of worship for Presbyterians; one in connection with the Synod of Ulster, of the second class; two at Frankfort and Garmoncy Grove, in connection with the Seceding Synod, the latter of the second class; and one belonging to the Scotch Covenanters. There is also a meeting-house for Wesleyan Methodists. About 700 children are educated in 11 public schools, of which the parochial school is aided by the incumbent; and a female school is supported by Lady Blayney; and in 11 private schools are about 540 children.

MUCKROSS. — See KILLARNEY, county of KERRY.

MUFF, a village, in the parish of ENNISKEEN, barony of CLONKEE, county of CAVAN, and province of ULSTER, adjoining the post-town of Kingscourt, on the road to Bailieborough; the population is returned with the parish. It contains only a few scattered houses, and a R. C. chapel. A fair for horses is held annually on the 12th of August, which is well attended. There are some ruins of an ancient castle, said to have been destroyed by Cromwell.

MUFF, an ecclesiastical district, in the barony of ENNISHOWEN, county of DONEGAL, and province of ULSTER, 5 miles (N. N. W.) from Londonderry, on the road to Moville; containing 5915 inhabitants. Aileach castle, now only a noble ruin, stands on the summit of a lofty hill, and appears to have been the residence of the princes of the country for many centuries; in the reign of Elizabeth it was occupied by the O'Dohertys, who, in 1601, were conquered by Sir H. Docwra, who afterwards held their lands from the queen. Sir Cahir O'Doherty, the chieftain of Ennishowen, on May 1st, 1608, invited Capt. Hart, the English Governor of Culmore fort, and his lady, to the castle, under the guise of friendship; when he seized and made them prisoners, exacting such orders from the governor as secured the chieftain's own admittance into Culmore fort; having succeeded in obtaining which he massacred the garrison, took possession of the fort, and, on the same night, captured Derry, putting Sir G. Paulett, the governor, to death. Aileach castle was, shortly afterwards, re-taken by the English, under Lord-Deputy Wingfield, by whose orders it was dismantled, and it has ever since remained in ruins. This district is bounded on the east by Lough Foyle, and comprises, according to the Ordnance survey, 15,030 statute acres, of which 14,988 are apportioned under the tithe act, and valued at £8658 perann.; about four-fifths are good arable land under an excellent system of cultivation; the remainder is mountainous

and unproductive. The village has a neat appearance, the houses being clean and well built. Fairs are held on May 4th, Aug. 5th, Oct. 25th, and Dec. 11th. It has a penny post to Londonderry and Moville, a dispensary, and a constabulary police station; petty sessions are held once every fortnight; and a court for the manor of Muff is held on the second Tuesday in every month, for the recovery of debts under 40s. Ballynagarde is the residence of Capt. Hart, and Birdstown, of the Rev. P. B. Maxwell. The living is a perpetual cure, in the diocese of Derry, and in the patronage of the Dean; it was erected in 1809, when thirteen townlands were separated from the parish of Templemore. The tithes belong to the Dean: the income of the curate is £100, late currency, arising from £26 paid out of the Augmentation funds of the Ecclesiastical Commissioners, and a stipend from the Dean. The church is a small neat edifice, in the Gothic style of architecture, built about a century since by the ancestor of the late Gen. Hart, of Kilderry; and the Ecclesiastical Commissioners have lately granted £379 for its repair. In the R. C. divisions Muff forms part of the union or district of Templemore. About 100 children are educated in a school principally supported by the dean, and a school at Culmore is supported by the Hart family; there are also two private schools, in which are about 90 children; and two Sunday schools. The fort of Culmore is nominally within this district, though usually considered to be extra-parochial.

MUFF, a village, in the parish of FAUGHANVALE, barony of TIRKEERAN, county of LONDONDERRY, and province of ULSTER, 6 miles (N. E. by E.) from Londonderry, on the old road to Coleraine; containing 192 inhabitants. This place owes its origin to the Grocers' Company of London, to whom, on the settlement of Ulster, Jas. I. granted the adjacent lands, on which the company erected a large bawn and a strong castle, defended by a garrison of their own tenantry. The castle was besieged in 1641 by the insurgents under Col. McDonnell, and gallantly defended by the garrison during the winter of that year, till relieved in the following summer by the troops from Derry, but it afterwards fell in the hands of the parliamentarians, by whom it was dismantled. The company, in 1626, erected a church here, which has ever since been the parish church of Faughanvale; and on the expiration of the leases, which they had granted for long terras, resumed the management of their estate in 1819, since which period very considerable improvements have been made. The company's manor comprehends 38 townlands, extending into the parishes of Lower Cumber and Clondermot, and comprising 16,500 statute acres. The village has been entirely rebuilt; the houses are large and of handsome appearance, the streets spacious and regularly laid out, and the roads leading to it well constructed and kept in good repair. In conjunction with the resident gentry of the neighbourhood, the company established an agricultural school at Templemoyle, with which a classical school at Fallowlee is connected, and for its use allotted 130 acres for experiments in practical farming, in consideration of which they send three free pupils into the school. Fairs are held on the first Thursday in Feb., May, Aug., and Nov., for cattle, sheep, pigs, and various articles of merchandise. A penny-post has been established to Londonderry, a consta-

bulary police force is stationed here, and petty sessions are held on the first Tuesday in every month. A manorial court is held monthly before the seneschal, for the recovery of debts under 40s.; the court and market-house is a spacious and handsome building in the centre of the village. The old church built by the company having fallen into decay, a new church in the early English style was erected in 1821, towards which a loan of £1000 was granted by the late Board of First Fruits; the glebe-house (erected by the Company), a dispensary, and an almshouse for 20 poor widows, are also in the village. There are some remains of the old parish church; but not a vestige of the bawn or castle, except the vaults of the latter, can be traced.

MULLACREW, a village, in the parish, barony, and county of LOUTH, and province of LEINSTER, 6½ miles (S. W.) from Dundalk, on the road from Ardee, by Louth, to Castle-Blaney; containing 124 houses and 596 inhabitants. It is much resorted to as one of the most extensive marts for wool in Ireland, and for its fairs for cattle and pigs, which are held on Feb. 2nd, March 25th, April 4th, May 1st, June 17th, (which is the great wool fair), July 26th, Aug. 15th, Sept. 8th, Oct. 18th, Nov. 16th, and Dec. 21st.

MULLAGH, a market-town and parish, in the barony of CASTLERAHAN, county of CAVAN, and province of ULSTER, 6 miles (N. N. W.) from Kells, on the road to Bailieborough; containing 5960 inhabitants, of which number, 108 are in the town. This parish is situated on the confines of the county of Meath, and comprises, according to the Ordnance survey, 12,873 statute acres, of which 140¾ are water, and there are large tracts of bog and mountain; the general quality of the land is good. There is abundance of stone for building; some slate is found on the glebe, and coal exists, but is not worked. The town, which consists of 36 houses, is a constabulary police station, and petty sessions are held on alternate Fridays. It has a weekly market; and fairs for the sale of cattle and pigs, oats, butter, and flax, are held on Jan. 29th, March 25th, May 27th, July 29th, Sept. 30th, and Nov. 25th. Here is a dispensary. The principal seats are Lake View, the residence of — Mortimer, Esq.; Quilca House, of the Rev. Luke O'Reilly; and the glebe-house, of the Rev. Atkinson Caffrey. The living is a perpetual curacy, in the diocese of Kilmore, and in the gift of the Incumbent of Killenkere. The income of the perpetual curate is £78. 2., of which £55 is payable by the vicar of Killenkere, and £23. 2. from the Ecclesiastical Commissioners, out of Primate Boulter's fund: he has also the glebe, comprising 20 acres, and valued at £20 per annum; and the glebe-house, which was built by aid of a gift of £450, and a loan of £50, in 1822, from the late Board of First Fruits. The church is a neat structure in good repair, built in 1819, at an expense of £1107, being a loan from the same Board. The R. C. parish is co-extensive with that of the Established Church, and contains two chapels, one at Cornakill, and one at Chapel-Cross. There are meeting-houses for Presbyterians and Independents. There are four private schools, in which about 290 children are educated; and a Sunday school. Ruins of an ancient church and of a chapel of ease exist. The site of the castle on the western side of the lake is now occupied by the cottage of Mrs. Finlay; the castle was destroyed by Cromwell.

Quilca House, in which Dean Swift wrote "Gulliver's Travels," and the "Tale of a Tub," was the residence of Mr. T. Sheridan, father of the Rt. Hon. Brinsley Sheridan.

MULLAGHBRACK, a parish, partly in the baronies of ONEILLAND WEST and LOWER ORIOR, but chiefly in the barony of LOWER FEWS, county of ARMAGH, and province of ULSTER; containing, with the district parish of Kilcluney, the post-town of Market-hill, and the village of Hamilton's-Bawn (all of which are separately described), 16,099 inhabitants, of which number, 7627 are in the district parish of Kilcluney. This parish is of great antiquity; mention is made of it in Pope Nicholas's Taxation in 1291, at which time the rectory and several townlands belonged to the Colidei, or Culdees, of Armagh. At the plantation of Ulster, Jas. I. granted 1000 acres of land here and the manor of Coolemalish to H. Acheson, Esq., who built a stone bawn at Carrickbane, 140 feet long and 80 feet wide, defended at the angles by four towers; and settled there 19 Scottish families, who, with their servants and retainers, furnished 30 armed men for the service of the king. Soon after, Sir James Douglas obtained a grant of 2000 acres and the manor of Cloncarney, on which his successor, Sir Archibald Acheson, built a strong castle and placed 36 British families, who furnished 148 armed men. He also built a town round his castle of Cloncarney, in which he placed 30 more British families, who provided 30 soldiers for the king. This town was the origin of the present flourishing town of Markethill, and the family of the Achesons were ancestors of its present proprietor, the Earl of Gosford.

The parish is situated on the road from Armagh to Newry, and comprises 24,296 statute acres: the land in the northern part is of good quality, but that in the south-eastern portion is mountainous and poor. The system of agriculture is rapidly improving; there is no waste land, and very little bog, not at all sufficient for a due supply of fuel for the population; lime, which is brought from Armagh, is the chief manure. Lead ore of rich quality is found in the townland of Cavanaghgrough or Cavanagrove, but no attempt has been made to work it; and near the R. C. chapel at Drumlack is a thin seam of excellent coal. Gosford Castle, the seat of the Earl of Gosford, is a sumptuous and stately structure in the Norman style, built of granite from the Mullaglass quarries: the castle has been 17 years in progress of erection, and is not yet completed; it is situated in an ample and highly improved demesne, about a quarter of a mile to the east of the former mansion, which was built on the site of the castle originally erected by Sir A. Acheson in 1617, and destroyed in the insurrection of 1641. The other seats in the parish are Drumart, that of J. Hardy, Esq.; Marlacoo, of R. Boyd, Esq.; and Ballynewry, of B. Atkinson, Esq. A court for the united manors of Coolmalish and Cloncarney is held on the first Wednesday in every month, for the recovery of debts under 40s.; and a court for the manor of Johnstown is held at Hamilton's-Bawn, on the first Monday in every month, for the recovery of debts to the same amount. Part of the parish is within the manor of Armagh, and part also in that of Clady, for which courts are occasionally held at Cambough and Clady. Courts leet are also held twice in the year. Several townlands

are tithe-free, and the townland of Derrynaught was given by Primate Robinson to the Armagh Observatory. The living is a rectory and vicarage, in the diocese of Armagh, constituting the corps of the prebend of Mullaghbrack in the cathedral of Armagh, and in the patronage of the Lord-Primate. The tithes amount to £671. 4. 6½.; the glebe-house, a handsome residence beautifully situated, was erected in 1829, by the Rev. S. Blacker, LL.D., the present incumbent, at an expense of £4651. 8.; the glebe, which consists of five townlands, comprises 1146 statute acres, valued at £1416 per annum. The church, a neat edifice near the castle, was rebuilt in 1830, at an expense of £1787, of which £1035 was defrayed by the incumbent, £200 by the Earl of Gosford, £100 by the Lord-Primate, £32 by subscription, and £400 by parochial assessment. In the R. C. divisions the parish is partly in the union of Ballymore, and partly in that of Kilcluney: the chapel, situated about half a mile from the church, belongs to the Ballymore union; that for the Kilcluney district is at Clady, and is now being rebuilt; there are places of worship for Presbyterians in connection with the Synod of Ulster and the Seceding Synod, and Wesleyan Methodists. About 720 children are taught in six public schools: of these, the Cabra school, with a residence for a master and mistress, was built and endowed with £30 per ann. by the late A. McCreight, Esq.; the present incumbent has endowed the parochial school with £20 per ann.; and the Gosford school was built and is supported by Lady Gosford. There are also seven schools, each of which is in connection with some educational society, in which are about 240 children; and nine Sunday schools. On the estate of Lord Charlemont is a cairn, called Cairnamhanaghan, or "the monk's cairn," a conical heap of stones still covering more than two acres, though much reduced by the peasantry, who have carried away many of the stones for building, a practice now prohibited by the proprietor. There is a similar cairn about five miles distant. Parts of the walls of the bawn built by H. Acheson, Esq., are still remaining, and in Gosford demesne are five Danish forts.

MULLAGHMORE, a peninsulated district, in the parish of AHAMPLISH, barony of LOWER CARBERY, county of SLIGO, and province of CONNAUGHT, 9 miles (N.) from Sligo: the population, is returned with the parish. This place, which is situated on the north-western coast, near Milkhaven, and includes several small villages, has been greatly improved by Viscount Palmerston, who has built here a commodious quay, from which the inhabitants export com and other agricultural produce; and has also expended considerable sums in reclaiming the neighbouring bogs, and in planting the loose sands with that species of grass called "bent," which alone will take root, and render them in due time a firm and solid beach. His lordship has built several neat houses for the reception of families during the bathing season; and a new town is rapidly springing up near the quay, which will soon supersede the villages of Ballintample and Grange.

MULLAHIDDART, or MULLAHITHART, a parish, in the barony of CASTLEKNOCK, county of DUBLIN, and province of LEINSTER, 5¼ miles (N. W. by N.) from Dublin, on the road to Navan; containing 478 inhabitants. "The guild or fraternity of the Blessed Virgin Mary," of Mullahiddart, was founded in the 23rd of

Hen. VI. by act of parliament. The principal seats are Hollywood, the residence of Major Thompson; Tyrrelstown, of A. Rorke, Esq.; and Kilmartin, of J. Hoskins, Esq. The parish was formerly a northern portion of that of Castleknock. It is a rectory and curacy, in the diocese of Dublin: the rectory forms the corps of the prebend thereof in the cathedral of St. Patrick, Dublin, and in the patronage of the Archbishop; and the curacy forms part of the union of Castleknock. The tithes amount to £210, of which £70 is payable to the prebendary and the remainder to the incumbent of Castleknock. The church is in ruins, presenting, with its ivy-covered tower, a picturesque object. In the R. C. divisions the parish forms part of the union or district of Castleknock. A school under the National Board, aided by a collection at the R. C. chapel, affords instruction to 62 boys and 16 girls. A well not far from the church, dedicated to the Blessed Virgin, is frequented at certain periods by the peasantry. Ancient coins have been found near the church.

MULLAVILLY, or MULLAGHVILLY, an ecclesiastical district, in the barony of LOWER ORIOR, county of ARMAGH, and province of ULSTER, 2 miles (N. by W.) from Tanderagee, on the road from Newry to Portadown; containing 6593 inhabitants. This district comprises 6880 acres, generally remarkably good, and under an excellent system of agriculture: the Brachy bog, containing about 350 acres, is very valuable for fuel. The manor court of Tannybalton was formerly held here, but it has been for some time discontinued. The principal proprietors are Viscount Mandeville and the Count de Salis. Near the church is Mullavilly House, the residence of J. Atkinson, Esq.; the glebe-house is the residence of the Rev. Maxwell Carpendale; and there are several other very good houses, the residences of farmers. The living is a perpetual curacy, in the diocese of Armagh, and in the patronage of the Chancellor of Armagh. The income of the perpetual curate amounts to £94.4.7½., of which £69. 4. 7½. is paid by the rector of Kilmore, and £25 out of Primate Boulter's Augmentation Fund. The glebe-house was built by aid of a gift of £450, and a loan of £50, in 1812, from the late Board of First Fruits: the glebe consists of 10 acres, valued at £12. 8. per annum. Prior to the year 1755, this formed part of the parish of Kilmore, but in that year seventeen townlands were set apart to form the district of Mullavilly, shortly after which the church was erected, at the cost of Primate Robinson, but it was not consecrated till 1785; it was considerably enlarged in 1820, at an expense of £738 British, of which sum £387 was a loan from the late Board of First Fruits; it has lately been repaired by aid of a grant of £137 from the Ecclesiastical Commissioners, and is a handsome cruciform building, with a square embattled tower at the west front, surmounted by a low spire. In the R. C. divisions this parish forms part of the union or district of Kilmore: the chapel is a small building, at Mullavilly. At Vinecash there is a place of worship for Presbyterians in connection with the Synod of Ulster, of the third class; and another at Ahoney, belonging to the Seceding Synod, of the second class. About 650 children are educated in seven public schools, of which one at Mullavilly is on Erasmus Smith's foundation, and has a large and handsome school-house, erected by the Count de Salis, at an ex-



pense of £600, on two acres of land with which he endowed it; one at Mullahead was built and is supported by Lord and Lady Mandeville, and conducted on the moral agency system; and those at Ballintaggart, Derryhall, and Ballyloghan are supported by the Misses Richardson. There are also two private schools, in which about 80 children are educated; and six Sunday schools, one of which is supported by Miss Richardson. Attached to the school at Mullahead are a lending library, and a loan and clothing fund, of the benefits of which every necessitous tenant on the estate partakes.

MULLINACUFF, a parish, in the half-barony of SHILLELAGH, county of WICKLOW, and province of LEINSTER,  $2\frac{3}{4}$  miles (W. S. W.) from Tinahely, on the road to Tullow; containing 2144 inhabitants. This parish comprises 6714 statute acres, as apportioned under the tithe act: there is a large extent of bog; agriculture is improving. Ballyrahine House is the residence of Mrs. Chamney; it was attacked in 1798, and a battle fought between the insurgents and the Coolattin corps of yeomanry-infantry, the latter commanded by Capt. J. Chamney, assisted by his nephew, an officer in that corps, on which occasion both these gentlemen were killed. Fort Town is the residence of F. H. Morton, Esq., whence, as well as from Ballyrahine, very fine mountain views of the surrounding country are obtained. It is a rectory and impropriate cure, in the diocese of Leighlin; the rectory is appropriate to the Dean and Chapter of Leighlin, and the impropriate cure forms part of the union of Aghold. The tithes amount to £310. 6.  $3\frac{1}{4}$ ., two-thirds of which are payable to the dean and chapter, and the remainder to the perpetual curate. The church is in ruins. In the R. C. divisions it is within the union or district of Clonmore. About 240 children are educated in three public schools, of which the parochial school is aided by the curate; one by the parish priest; the other is under the National Board; and in a private school are about 40 children. There are several raths in the parish.

MULLINAHONE, a town, in the parish of KILVEMNON, barony of SLIEVARDAGH, county of TIPPERARY, and province of MUNSTER,  $4\frac{3}{4}$  miles (S. S. W.) from Callan, on the road to Fethard; containing about 210 houses and 1175 inhabitants. It derives considerable traffic from its situation on a public thoroughfare, and is the resting-place for the carmen in their journey from Carrick-on-Suir to the colliery district around Ballingarry. A market for butter of excellent quality is held on Thursday, and great quantities are purchased by the Carrick, Kilkenny, and Clonmel merchants. Fairs are also held on the 1st of May and the first Thursday in December, for stock of all kinds, and are remarkably well attended; great numbers of pigs are sold. A constabulary police force is stationed in the town, in which are also a R. C. chapel and a dispensary. There are some remains of an ancient building, supposed to have been a monastery.

MULLINAVAT, a village, in the parish of KILBEACON, barony of KNOCKTOPHER, county of KILKENNY, and province of LEINSTER, 7 miles (S. by E.) from Knocktopher, on the road from Kilkenny to Waterford; containing 195 inhabitants. It consists of 39 houses, and contains one of the chapels of the R. C. union or district of Kilmacow. It is a constabulary police station; and

fairs are held on Easter-Tuesday, Sept. 3rd, Oct. 28th, and Dec. 9th.

MULLINGAR, a market and assize town, and a parish, partly in the barony of FARTULLAGH, but chiefly in that of MOYASHEL and MAGHERADERNON, county of WESTMEATH, and province of LEINSTER, 20 miles (S. E.) from Longford, and 39 (W. by N.) from Dublin; containing 8869 inhabitants, of which number, 4295 are in the town. This was one of the ancient palatinate towns founded by the English settlers of Meath. In 1227, Ralph le Petyt, Bishop of Meath, founded a priory here for canons regular of the order of St. Augustine, which was dedicated to the Blessed Virgin, and was long designated the "House of God of Mullingar." A Dominican friary was founded here in 1237, by the family of Nugent, which attained such celebrity that general chapters of the order were repeatedly held in it. In 1329, Lord Thomas Butler was attacked, near this town by Mac Geoghegan, and after an obstinate resistance was defeated and slain; and in 1464 the town was burned and destroyed by the people of Managh. Queen Elizabeth, in 1583, granted to the inhabitants a patent for holding two fairs of three days each, the tolls of which were to be appropriated to the fortification of the town, which lay exposed to the enemy. The monks of Multifarnham, in 1622, commenced the erection of a Franciscan friary, but it was never completed; the two previous religious establishments continued to subsist till the reign of Elizabeth, when they were finally dissolved. In 1661, the castle, the two dissolved monasteries, with the town and adjacent lands, were by royal charter granted to Sir Arthur Forbes, ancestor of the Earl of Granard, and erected into a manor, with very extensive privileges; and for better peopling the said manor, the town of Mullingar was by the same charter constituted the assize town for the county. In the war of the revolution, the town was fortified by Gen. de Ginkel, and became the principal rendezvous of "William's" forces. From this place he led 2000 horse and 1000 foot against the Irish adherents of Jas. II., who had encamped at Ballymore; and it was also the headquarters of William's army preparatory to the siege of Athlone.

The town is finely situated on the river Brosna, nearly in the centre of the county and of Ireland, and in a fertile and open tract, about halfway between Lough Hoyle and Lough Ennel; it is partly encircled on the north by the royal canal from which it derives a great increase of trade; and the road to Sligo, which passes through it, affords additional facilities of communication. It consists of one principal street, about a mile in length, from which several smaller streets branch off in various directions; and contains 785 houses, most of which are handsome and well built of stone and roofed with slate. There are barracks for infantry, adapted for 39 officers and 990 non-commissioned officers and privates, with stabling for 21 horses, and an hospital for 80 patients. The principal trade is in wool, for which this is the greatest mart in the county, its central situation and facility of communication with the Shannon and with Dublin having rendered it the commercial centre of a wide extent of country. There are an extensive brewery and malting establishment, and two large tanneries. The market is on Thursday, and is amply supplied; large quantities of butter are sold in



firkins, and oats and frieze are also purchased extensively. The fairs are on April 6th, July 4th, Aug. 29th, and Nov. 1 lth, for wool, horses, horned cattle and pigs; that in November is a great horse fair, at which many English buyers attend. The market-house is a neat and commodious building in the centre of the town.

The charter of Chas. II., granting the manor to Sir Arthur Forbes, created no corporation, nor are any officers elected; the lord of the manor is empowered to appoint a clerk of the market, and the business of the town is conducted by his seneschal. The charter conferred on the freeholders of the manor the right of returning two members to the Irish parliament, which they continued to do till the Union, when the franchise was abolished. The seneschal holds a court leet and baron every Thursday, at the latter of which debts to the amount of 40s. are recoverable; and a court of record, with jurisdiction to the extent of £100. The assizes are held here at the usual periods; the general quarter sessions for the county in January, April, July, and October; and petty sessions by the county magistrates every Saturday. A chief constabulary police force is stationed in the town. The court-house is a neat and well-arranged building; and the county goal, erected at the southern extremity of the town in 1828, comprises 9 wards, with day and work-rooms and airing-yards, adapted for the classification of the prisoners; 100 sleeping cells, a treadmill, infirmary, chapel, and every requisite office; the governor's house is in front, and commands a view of all the wards. The old prison is now used for females only, and contains 90 sleeping cells, and two day-rooms. The county infirmary is a spacious and well-arranged building, situated on the Dublin road and is open to patients of all kinds except such as are labouring under infectious diseases.

The parish is 8½ miles in length from east to west, and extends in breadth from the shore of Lough Hoyle, on the north, to that of Lough Ennel, on the south; comprising 17,008 statute acres of profitable land. The system of agriculture is in an unimproved state; there is not much waste land, but a considerable quantity of bog; stone of good quality for building is quarried. Lough Hoyle is situated nearly in the centre, and in the most elevated part of the county, in the description of which it is more particularly noticed. The principal seats are Anne Brook, the residence of R. Barlow, Esq. M. D.; Bellevue, of T. Walsh, Esq. 3 Belmont, of W. Reilly, Esq.; Ladiston, of J. C. Lyons, Esq.; Green park, the property of Sir Geo. Hodson, now occupied by the Rev. Mr. Browne; and Levington Park, of R. H. Levinge, Esq. The living is a vicarage, in the diocese of Meath, and in the patronage of the Crown; the rectory is impropriate in the Trustees of the Blue-coat Hospital, Dublin. The tithes amount to £800, of which £415 is payable to the impropiators, and the remainder to the vicar. The glebe-house was erected in 1812, at an expense of £1327, of which £100 was a gift, and £675 a loan, from the late Board of First Fruits, and the remainder was paid by the late incumbent: adjoining it, and close to the church, is the glebe, comprising 1¾ acre, valued at £30 per annum. The church, a spacious cruciform structure in the later English style, with a handsome tower and spire, was rebuilt on an enlarged scale in 1813, at an expense of £3554, of which £2261 was raised by parochial asses-

ment, £185 was a donation from the Trustees of the Blue-Coat Hospital, and the remainder a loan from the late Board of First Fruits: the Ecclesiastical Commissioners have recently granted £187 for its repair. In the R. C. divisions the parish is the head of a union, or district, comprising also the parishes of Lynn, Moylisker, and part of the parish of Carrick, together forming the mensal of the Bishop, whose residence is here. The chapel is a handsome edifice, in the later English style, erected in 1836 on a commanding eminence, capable of containing 6000 persons, and furnished with a very fine organ; there is also a chapel at Walshestown, and one at Gainstown, in the parish of Lynn. A small convent for nuns of the order of the Presentation has been established. There are places of worship for Presbyterians and Wesleyan Methodists. About 700 children are taught in three public schools, of which the Diocesan school is supported partly by endowment, and partly by the clergy of the diocese; and there are eight private schools, in which are about 250 children. There are numerous Danish raths in the parish; at Kinna are the ruins of an ancient church, in which the Hodsons of Green Park are interred; at Beardstown are the ruins of an ancient fortress, and also at Balthrasna; several coins and ornaments of gold have been found in the neighbourhood, and, in a bog near the town, a torques of pure gold, weighing 11 oz. The head of the family of Petit was anciently styled Baron of Mullingar, which title was also conferred by Wm. III. on Duke Schomberg, whom he created Duke of Leinster.

MULLINS (ST.), a parish, partly in the barony of BANTRY, county of WEXFORD, but chiefly in that of ST. MULLINS, county of CARLOW, and province of LEINSTER, 2½ miles (E.) from Graigue, on the road to Enniscorthy, and on the river Barrow; containing 5895 inhabitants. Its name is derived from the ancient monastery founded here by St. Moling, or Mullin, at a place called Aghacainid, subsequently *Telghmolin*, or "St. Mullin's House," about the year 632, or, according to some historians, in the middle of the seventh century, St. Moling, being a native of this part of the island and of the royal race of Leinster, was afterwards made bishop of Ferns. In 951, the church was plundered by the Danes, and the abbey was destroyed by fire in 1138. The remains of the ancient edifices, and the present parish church, occupy a beautiful situation on the eastern bank of the river Barrow, at a spot where its bunks are finely elevated, on the opposite side well wooded, and where a small stream merges into it from a deep defile that extends to the church from the village of Glynn, presenting some picturesque scenes. The parish comprises 13,174 statute acres, of which 998 are common, 423 woodland, 671 waste, 147 5 bog, and the remainder arable; it derives considerable facility for the transit of its produce from the Barrow navigation. Road sessions are held in Glascany; and fairs at St. Mullins on June 17th and July 25th for the sale of general farming stock. It is an impropriate cure, in the diocese of Leighlin, and in the patronage of Csesar Colclough, Esq., in whom the rectory is impropriate. The tithes amount to £600, entirely payable to the impropiator, who allows the curate £32. 6¼. per annum. The glebe-house was built by a gift of £380, and a loan of £450, from the late Board of First Fruits; the glebe comprises 57 acres. The church is a plain building, erected in 1811 by aid

of a gift of £800 from the same Board, and has recently been repaired by aid of a grant of £185 from the Ecclesiastical Commissioners; it contains some elegant monuments to the Kavanagh family. In the R. C. divisions the parish is partly in the union or district of Borris, and partly a district in itself, containing chapels at Glinn and Drummond. There are three national schools, in which about 790 children are taught; and two private schools, in which are about 120 children. The remains of the ancient buildings consist of the ruins of five small plain structures in the churchyard, extending from east to west, with two walls, once forming part of a sixth, and the broken walls of a seventh outside the enclosure: there is little worthy of notice in these ruins: at the east of the largest are the remains of a stone cross and of a small roofless building, with two steps descending into it. Numerous memorials exist of the Kavanaghs and other ancient Irish families; and a holy well is enclosed by a stone wall, round which the country people do penance.

MULLOGH, a hamlet, in the parish of KILMURRY, barony of IBRICKANE, county of CLARE, and province of MUNSTER; containing 17 houses and 96 inhabitants. Here is a R. C. chapel, belonging to the district of Milltown.

MULLOGH, or MOYLAGH, a parish, in the barony of IFFA and OFFA WEST, county of TIPPERARY, and province of MUNSTER, 6 miles (S.W.) from Clonmel; containing 746 inhabitants. This parish, which is situated on the river Suir, was the site of a monastery founded for nuns of the order of St. Augustine, and dedicated to St. Bridget, which, on the general suppression of religious houses, was granted to Sir Henry Radcliffe. Kenilworth, the occasional residence of R. B. H. Low, Esq., is the only seat in the parish. An annual fair is held by consent at the village of Newcastle. The parish, for all ecclesiastical purposes, forms part of the vicarage of Newcastle, in the diocese of Lismore; the whole of the tithes are impropriate in H. P. Gard, Esq., under a patent of Jas. I. There are some slight remains of the old church.

MULRANKIN, a parish, in the barony of BARGY, county of WEXFORD, and province of LEINSTER, 7 miles (S. by W.) from Wexford, on the roads to Kilmore and Duncormuck: containing 996 inhabitants. It is intersected by a small stream called the Bridgetown river, which flows into the lough formed by the Burrow of Ballyteigue; and it comprises 2182 statute acres, the greater portion of which is under tillage. The soil is in general fertile, and the state of agriculture much improved. Portions of a moor, chiefly common land, have been reclaimed with great industry, and built on, by the peasantry, although the soil is very poor; and in this extensive tract there now remain only about 40 plantation acres of waste: there are some good dairy farms in the parish. At Rathyark are extensive limestone quarries and limekilns, which supply an abundance of manure for the neighbourhood; limestone is also found on the glebe. Fairs are held on March 9th, April 13th, June 19th, Aug. 12th, and Nov. 30th, chiefly for cattle. The seats are Brideswell, the occasional residence of Lady King; and Mulrankin glebe, the residence of the Rev. Wm. Hickie, author of several popular works on the agriculture and rural economy of Ireland. The living is a rectory, in the diocese

of Ferns, united from time immemorial with the rectories of Kilmannan and Killag, and the vicarage of Kilcowan, together constituting the union of Mulrankin, in the patronage of the Bishop. The tithes amount to £173.12.10., and of the entire benefice to £539.13. 8½.; the glebe comprises 34a. 1r. 22p. of good land; and the glebe-house, towards the erection of which the late Board of First Fruits gave £100, in 1813, is one of the largest and best in the diocese. The church, a plain building without either tower or spire, has been lately condemned as unworthy of repair, and a new church is about to be erected by the Ecclesiastical Commissioners. In the R. C. divisions the parish forms part of the union or district of Kilmore; there is a chapel on the moor, with a residence for the R. C. curate, for whom also about four acres of the common have been enclosed and brought into cultivation. A parochial school is supported by the rector, who has also established an evening school for adults; and adjoining the chapel is a national school. Mr. Lett, many years since, bequeathed £50, which was paid to the Board of Charitable Bequests, and the interest is distributed among the poor of Mulrankin, Maglass, and Kilmannan. The ruins of the castle of Mulrankin still remain, but those of Bridgetown have been lately taken down; the former of these castles, before the confiscations of the 17th century, belonged to the family of Brown, and the latter to that of Keating.—See BRIDGETOWN.

MULTIFARNHAM, or MOLEYFARNAM, also called MULTIFERNAM, a parish, in the barony of CORKAREE, county of WESTMEATH, and province of LEINSTER, 6 miles (N.) from Mullingar, on the road from Edgeworth's-town and Longford to Castletown-Delvin; containing 1473 inhabitants, of which number, 213 are in the village. The abbey here was founded, in 1236, by William Delamere, or De la Mar, for Conventual Franciscans. In the 13th of Hen. IV., on account of its open and exposed situation to the sept of the O'Farrels, Maurice de la Mar obtained a grant of tolls for fortifying the bridge of Multifarnham. In 1460, it was reformed by the friars of the Strict Observance: and in 1529 a provincial chapter of the order was held here. This religious establishment is remarkable for having been maintained in its early splendour until a later period than any other, for, although formally dissolved by Hen. VIII., those to whom it was granted did not dispossess the monks, who, in 1622, even attempted the establishment of a branch of their society at Mullingar; and here they preserved all the images, pictures, reliques, &c., which had previously belonged to their church, and their full choir, and hospitable household. From the actual convenience of the place and its central situation, the abbey became the chief place in which the plans for the civil war of 1641 were debated on and settled; nor did these preparatory meetings pass without observation at the time. In the reign of Chas. II., the expelled monks took up their quarters in the vicinity, whence they were driven on the alleged discovery of the plot. The ruins, including the conventual church, are characterised by neatness and compactness rather than by loftiness or splendour; but from the midst, between the nave and chancel, rises a slender steeple to the height of about 90 feet.

The parish comprises 3748 statute acres, as apportioned under the tithe act. The system of agricul-

ture is improving; there is now no waste land, and very little bog, fuel being brought from the opposite side of Lough Dereveragh by water. Limestone and building stone are abundant. A patent exists for holding a court leet for the manor of Multifarnham, but it is not now held; petty sessions are held on alternate Wednesdays. The village comprises 33 houses, and is a constabulary police station; it has a penny-post to Mullingar, and fairs are held on March 4th, May 13th, Sept. 1st, and Dec. 2nd, for the sale of cattle, sheep, and pigs. Lough Dereveragh, or Direveragh, receives at its northern end the river Inny; and the stream called the Gane, or Gain., also runs into the lake, the extensive shores of which are divided among the baronies of Demifore, Corkaree, and Moygoish; it is long, winding, and irregular in form, so that its entire surface cannot be seen from any one point. One of the branches on the east presents some scenes of picturesque beauty, having on one shore the hill of Knockross, and on the other that of Knock Eyen, or Ion, which presents an almost perpendicular face for nearly half its height. The water underneath is exceedingly deep; and about, halfway to the summit is an ancient chapel, dedicated to St. Eyen, or Keyon; a spring, issuing from the rock forming one side of which, is the object of pilgrimages by the peasantry of the surrounding country. From the summit of the hill, both the eastern and western sea may be discerned, and a vast and varied extent of country both to the north and south. On the shore of this piece of water, in a delightful situation, environed by rich plantations, stands Donore, the seat of Sir Percy Nugent, Bart. Around the lake are also Mornington, the seat of Owen Daly, Esq.; Ballincloon, of P. E. Murphy, Esq.; Lacken, of Mrs. Delamar; and Coolure, of Admiral the Hon. Sir T. Pakenham. It is a rectory, in the diocese of Meath, forming part of the union of Taghmon, and is also included within the perpetual curacy of Stonehall: the tithes amount to £170. The glebe-house and glebe belong to the perpetual curacy. In the R. C. divisions it is the head of a union or district, comprising also those of Lacken, Leney, and Portneshangan: there are two small chapels, quite inadequate for the congregations; a friary chapel also is attached to the old abbey, and near it is a convent for Friars of the order of St. Francis. About 40 boys and 20 girls are taught in a private school. In a beautiful situation, on the eastern bank of the lake, formerly stood Fahalty, the retreat of Mortimer, Earl of March, and Lord of Meath, in the reign of Hen. IV.: he and his lady, Philippa, daughter of Lionel, Duke of Clarence, third son of Edw. III., made this place their principal residence. The family of Nugent are buried within the abbey of Multifarnham, and their armorial bearings are carved on a stone fixed in the wall.

MULTOSE (ST.).—See KIN SALE.

MUNCHIN (ST.), a parish, partly in the barony of BUNRATTY, county of CLARE, but chiefly in the North liberties of the city of LIMERICK, and province of MUNSTER, on the river Shannon, and immediately adjoining the city; containing 3883 inhabitants. This parish, which is divided into two parts by the intervening parishes of St. Nicholas and Killeely, comprises 3633 statute acres of arable and pasture land, exclusively of about 640 acres of waste and bog: excellent building

stone is found within its limits. That portion of the city which stands on King's Island is chiefly in this parish, and is connected with the North liberties by the ancient bridge of Thomond, now about to be taken down and rebuilt by the Board of Public Works. The seats are Castle Park, the residence of C. Delmege, Esq.; Ballygrennan, of Rich. Smyth, Esq.; and Clonmacken, the property of the Marquess of Lansdowne, at present unoccupied. It is in contemplation to erect several respectable residences at Kilrush, in the North liberties, in consequence of the facility of communication with the city recently afforded by the erection of Wellesley bridge. The living is a rectory and vicarage, in the diocese of Limerick, united to the rectory and vicarage of Killelonehan and the rectory of Dredhtarsna, together constituting the corps of the prebend of St. Munchin in the cathedral of Limerick, and in the gift of the bishop: the tithes amount to £276. 18. 6½., and the gross value of the prebend is £455. 13. 8. There is a glebe-house, with a glebe of 5 acres, but the former has been condemned by the Ecclesiastical Commissioners. The church stands near Thomond bridge, on the southern bank of the Shannon: it was erected in 1827, nearly on the site of the ancient edifice, which is said to have been built so early as the year 561, and to have been once the cathedral of the diocese. Tradition states that it was burnt by the Danes, in apparent confirmation of which a stratum of ashes was found on removing the foundation in 1827. The present church is a neat structure with a square tower surmounted by pinnacles, erected at an expense of about £1400, of which £900 was a loan from the late Board of First Fruits, and the remainder was defrayed by subscription. A fine view of the Shannon is obtained from the churchyard. In the R. C. divisions the parish is partly in the union or district of Thomond Gate, comprising also parts of St. Nicholas and Killeely, and containing the chapel of St. Lelia near Thomond Gate, a substantial and spacious building, erected in 1798; and a small chapel at Woodthorpe: the remainder of St. Munchin's parish is in the Limerick district. On King's island are the remains of an ancient Dominican friary, near which a nunnery has been established: attached is a large school for girls, who are gratuitously instructed by the ladies of the convent. Near the church is a range of almshouses and schools, endowed by Mrs. Hannah Villiers, and erected by her trustees in 1826. The building, which is in the Elizabethan style, consists of a centre and two projecting wings, the former being surmounted by a cupola: it contains apartments for 12 poor widows, each of whom receives £24 Irish per annum; and there are two school-rooms. The master receives £30, and the mistress £25, per annum. Under a recent decree in chancery the trustees are about to establish a Protestant female orphan school, for the maintenance and education of 20 poor children. Near the north end of Thomond bridge is an ancient stone on which it is said the treaty of Limerick was signed: it is still called the "treaty stone." The churchyard is supposed to have been the burial-place of St. Munchin, the first Bishop of Limerick; the church contains a monument to Bishop Smyth, who lived, died, and was buried in this parish, and it is the burial-place of the family of Smyth, ennobled in the person of the present Lord Gort.

## MUN

MUNGRETT, a parish, partly in the barony of POBBLEBRIEN, county of LIMERICK, but chiefly in the county of the city of LIMERICK, and province of MUNSTER, 3 miles (W.) from Limerick, on the road to Adare; containing 3475 inhabitants. An abbey is said to have been founded here in the 4th century, prior to the arrival of St. Patrick in Munster, who, it appears, placed over it St. Nesson, who died in 551. He was succeeded by St. Manchin, nephew of Bloid, King of Thomond, who was ordered by St. Patrick, on account of his unexampled piety and extensive learning, to undertake the instruction, of his converts in Connaught, and afterwards became the first Bishop of Limerick. The abbey was plundered and burned by the Danes in 820, 834, and 840, and in 934 and 1080 suffered severely by fire; it was soon, after restored, but was plundered and sacked by the Danes in 1107. After its restoration from this last attack, it continued to flourish till the dissolution, after which the greater portion of its possessions were granted to the bishop and dignitaries of the cathedral of St. Mary, Limerick. The Psalter of Cashel states that this monastery had within its walls six churches, and, exclusively of numerous scholars, 1500 monks, of whom 500 were learned preachers, 500 psalmists, and 500 wholly employed in spiritual exercises. The Knights Templars had also an establishment here, which, on the suppression of that order, was granted to the monks of the Augustinian abbey. The parish, which is bounded on the north by the river Shannon, comprises 5927 statute acres, as apportioned under the tithe act; the greater part of the land is under tillage, and towards the Shannon are some extensive and luxuriant meadows. The soil is fertile, and the system of agriculture improved. Near the church is a turlough of about 42 acres, called Loughmore, which in winter is an entire sheet of water, and in summer a fine common. The lands are well fenced in some parts, and in others enclosed by broken stone walls: there are two very valuable bogs, comprising together about 150 acres. A considerable portion of the parish belongs to the see of Limerick; the late country residence of the bishop, called Cunegar, situated in the centre of a fertile district, has been purchased, under the Church Temporalities act, by Charles Wilson, Esq., and is now in the occupation of a farmer: the entrance lodge has been converted into a barrack for the constabulary police force stationed here.

The living is a rectory and vicarage, in the diocese of Limerick; the rectory forms part of the union of St. Mary and corps of the deanery of Limerick; the vicarage is in the patronage of the Dean. The tithes amount to £725, of which two-thirds are payable to the Dean and the remainder to the vicar. The glebe-house, belonging to the vicarage, was built in 1826; the glebe comprises 7½ acres, besides which are 2½ acres belonging to the deanery. The church, a small but handsome cruciform edifice, in the later English style, with an octagonal tower crowned with battlements and crocketed pinnacles, was built in 1822, and the late Board of First Fruits contributed a gift of £300 towards its erection. In the R. C. divisions the parish is the head of a union or district, called also Loughmore, and comprising also the parishes of Crecora and Knocknegaul, and part of the parish of Kilpeacon. The chapel, situated at Loughmore, is a small thatched building. There are three

## MUR

private schools, in which are about 90 children. The remains of the ancient monastery consist of the walls of the church, divided into three unequal portions communicating with each other by low arches; the eastern gable of the choir has a narrow pointed window; the nave, which is large, is lighted by windows of similar character, and at the north-east angle of the western portion is a slender, square, embattled tower. To the east of this are the ruins of another church; and about 300 yards distant from it are the remains of a tower and gateway. About 150 yards north of the church is a massive well-built edifice, about 50 feet in length and 30 broad, with lofty walls and pointed gables, lighted by one narrow circular-headed window at the east end, and entered by a square-headed doorway on the west. There are also extensive foundations of buildings in the adjoining fields, at a considerable depth beneath the surface, and occasionally discovered by the plough. About half a mile to the north of the parish church is Temple Mungrett, around which are traces of extensive ancient buildings, formerly the hospital of the Knights Templars, and afterwards the mansion-house of the prior of Mungrett. Near the eastern boundary of the parish, opposite to Ballincurra, are the ruins of a hermitage, afterwards an hospital for lepers.

MUNTERCONNAUGHT, a parish, in the barony of CASTLERAHAN, county of CAVAN, and province of ULSTER, 4 miles (N. by E.) from Oldcastle, on the road from Kells to Ballyjamesduff; containing 2969 inhabitants. This parish is on the confines of the county of Meath, and comprises, according to the Ordnance survey, 7432¾ statute acres, of which 5828 are apportioned under the tithe act, and 965½ are in Lough Ramor. It is a rectory and vicarage, in the diocese of Kilmore, forming part of the union of Lurgan: the tithes amount to £148. The church is a very neat building, erected in 1832, by a gift of £900 from the late Board of First Fruits. In the R. C. divisions it is part of the union of Castlerahan and Minterconnaught: the chapel is a good stone building. About 140 children are educated in a school aided by subscriptions; and there are three private schools, in which are about, 160 children. Here was anciently an hospital, the endowment of which was granted by Jas. I. to Sir Edward Moore.

MURHIR, a parish, in the barony of IRAGHTICONNOR, county of KERRY, and province of MUNSTER, 4½ miles (S.) from Tarbert; containing 2978 inhabitants. This parish is situated on the river Gale, and on the confines of the county of Limerick; it comprises 7664 statute acres, as apportioned under the tithe act, consisting chiefly of coarse pasture land; there is a large portion of bog, also some arable land, producing tolerable corn crops. It chiefly belongs to Trinity College, Dublin. The principal residence is Moyvane, the property of Baron Foster, now occupied by Mr. Enright. The parish is in the diocese of Ardfert and Aghadoe; the rectory is impropriate in Anthony Stoughton, Esq., and the vicarage forms part of the union of Aghavallin. The tithes amount to £143. 1. 7., of which £95. 7. 8. is payable to the impropriator, and the remainder to the vicar. In the R. C. divisions it is part of the union or district of Newtown-Sandes, a village in this parish, (*which see*), where the chapel is situated.

MURRAGH, or MORAGH, a parish, in the barony of KINALMEAKY, county of CORK, and province of

## MUR

MUNSTER, 6 miles (N. W. by W.) from Bandon, on the mail coach road to Dunmanway; containing 3270 inhabitants. About two-thirds of it are under cultivation; the land, though mostly light, is good, but very badly tilled, agriculture not being systematically followed, except by a few gentlemen. An extensive and valuable bog at Maulnadrought, the property of Sir Augustus Warren, Bart., supplies this part of the country with fuel. Here are extensive flour-mills, the property of A. B. Bernard, Esq., employing 20 persons, and grinding, with those of Morah Bridge, 12,000 barrels of wheat annually. Nucestown, which was sacked and destroyed in the war of 1641, has ever since remained a poor, neglected, and ruinous place; it is a constabulary police station, and has fairs on Jan. 8th, Whit-Tuesday, Oct. 15th, and Dec. 14th, for cattle, pigs, pedlery, and farming implements. The river Bandon bounds the parish on the south; and the formation of a canal from Collier's quay, about four miles below Bandon, to Dunmanway, a line of about 18 miles, passing through this parish, has been contemplated; but the design appears to be for the present suspended. The principal seats are the glebe-house, the residence of the Rev. R. K. St. Lawrence; Farnalough, of H. Herrick, Esq.; and Killyneas Cottage, of the Rev. J. Murphy. The living is a rectory and vicarage, in the diocese of Cork, and in the patronage of the Bishop; the tithes amount to £851. The glebe-house is a handsome and commodious residence, built by aid of a gift of £100, and a loan of £850, in 1810, from the late Board of First Fruits; it is situated in a beautifully picturesque part of the vale of Bandon, and is designed and embellished with much taste: the glebe comprises 37 acres. The church, situated at Farren-Thomas, is a large neat edifice, in the early English style of architecture, with a square tower; it crowns the summit of the lofty ridge which rises from the north side of the river Bandon, and is nearly in the centre of the parish; it was erected by aid of a loan of £550 from the same Board, in 1810. In the R. C. divisions the parish is the head of a union or district, comprising also the parish of Kinneigh, and containing two chapels; that of Murragh, situated at Nucestown, is a spacious edifice. About 20 children are educated in the parochial school, which has an acre of ground rent-free: there are four private schools, in which are about 130 children, and a Sunday school under the rector. Robert Lisson, Esq., by will, gave £5 per annum to poor Protestant parishioners, which was to be paid out of his estate of Roughgrove, in the parish of Kilbrogan, and distributed annually by the incumbent. In the churchyard is a large sepulchral tumulus, of unknown origin. The former church stood close to the edge of the river; the waters, in consequence, gradually undermined the bank, and destroyed the building, though it had not been many years erected 3 the present church, built on a different site, forms a conspicuous object for many miles round.

MURROE, a village, in that part of the parish of ABINGTON which is in the barony of OWNEYBEG, county of LIMERICK, and province of MUNSTER, 8 miles (E. S. E.) from Limerick, on the road from Abington to Newport; containing 41 dwellings and 256 inhabitants. This little village stands near the boundary of the counties of Tipperary and Limerick, in the vicinity of the Slieve-Phelim range of mountains; though very favourably situated for trade, it is a poor, neglected place. It is

## MYR

a constabulary police station; and has fairs on April 29th, and Oct. 27th. Here is a R. C. chapel, a large handsome building; also a dispensary.

MURROGHKELLY, a village, in the parish of GLANINAGH, barony of BURREN, county of CLARE, and province of MUNSTER; containing 15 houses and 101 inhabitants.

MURROGHTWOHY, a village, in the parish of GLANINAGH, barony of BURREN, county of CLARE, and province of MUNSTER; containing 35 houses and 212 inhabitants.

MUTTON ISLAND, county of CLARE.—See ENNIS-KERRY.

MUTTON ISLAND, in the parish, of ST. NICHOLAS, county of the town of GALWAY, and province of CON-NAUGHT, 1 mile (S.) from Galway: the population is returned with the parish. This small island, comprising but two acres, and inhabited only by the persons who have the care of the lighthouse, is situated in the harbour of Galway, and connected with the mainland by a sand bank, dry at low water, which is the ordinary roadstead of Galway. After the taking of Galway in 1691, by the troops of Wm. III., it was deemed of such importance that £1000 was expended in building a fort and repairing the castle, on the suggestion of the governor, without which he stated that the shipping could not lie in. safety in the bay. A lighthouse has been erected on the island, the lantern of which, has an elevation of 33 feet above the level of the sea at high water, and displays a brilliant fixed light, visible at a distance of nine nautical miles. To the west of the island is a ledge of rock extending about a cable's length; the anchorage for small vessels is on the east side, about two cables' length from the shore, when the middle of the island is on a line with Blackhead. Vessels drawing more than 12 feet of water must ride more to the southeast, keeping Blackhead fairly open with the island, and the steeple of Galway church bearing north.

MYLERSTOWN, a parish, in the barony of CARBERY, county of KILDARE, and province of LEINSTER, 2 miles (E.) from Edenderry on the road to Kinne-gad; containing 874 inhabitants. It is a vicarage, in the diocese of Kildare, forming part of the union of Carbery; the rectory is inappropriate in the Marquess of Downshire. The tithes amount to £73. 13. 10¼., of which £53. 2. 7. is payable to the impropiator, and the rest to the vicar. In the R. C. divisions it forms part of the union or district of Cadamstown. In a private school at Calfstown about 50 children are taught. Ballinderry House is the residence of the Misses Tyrrell. There are some ruins of an ancient castle.

MYNISHMORE, an island, in the parish and barony of BURRISHOLE, county of MAYO, and province of CON-NAUGHT, 8 miles (W.) from Newport-Pratt; containing 80 inhabitants. This island, which is so called to distinguish it from the smaller island of Mynishbeg, is situated in Clew bay, and is the most western of the islands in that bay which are within the limits of the parish. It is a coast-guard station, and one of the six constituting the district of Westport.

MYROSS, a parish, in the Eastern Division of the barony of WEST CARBERY, county of CORK, and province of MUNSTER, 6 miles (S. W. by W.) from Ross; containing, with the village of Union-Hall, (*which see*) 3459 inhabitants. Here was formerly the abbey of

Maure, or of the Clear Spring, founded in 1172 by Dermot M<sup>c</sup>Cormac M<sup>c</sup>Carthy, King of Desmond, for Cistercian monks; the foundations of the buildings, and the burial-ground, may be traced at Carrigiliky. The parish forms an obtuse peninsula between Castlehaven and the harbour of Glandore, having the main ocean to the south; it comprises 3319 statute acres, as applotted under the tithe act, and valued at £3333 per annum. The surface is very uneven, but the land in general is fertile, producing excellent crops of corn, flax, and potatoes; the more elevated parts, however, afford only scanty pasturage for cattle; there is very little waste or bog: near the centre of the parish are some interesting lakes. Agriculture is much improving, particularly near Brade and Myross Wood, the rector having introduced the most improved implements. The soil is generally shallow, resting upon a substratum of schist, in some places rising into hills of considerable elevation. Considerable efforts are now being made to work the slate more efficiently: many of the inhabitants are engaged in the fishery. A fair for cattle is held on Holy Thursday. Myross Wood,, the demesne of F. H. Coppinger, Esq., is very large, extending northward to the Leap, and affording the best woodland in the barony; Clantaffe is the residence of R. Townsend, Esq.; Bunlahan, of Major Powell; Brade, of the Rev. E. P. Thompson; Union Hall, of Capt. Somerville; Ballincolla, of Capt. Lyster; and Rock Cottage, of J. French, Esq. The living is a rectory and vicarage, in the diocese of Ross, and in the patronage of the Bishop: the tithes amount to £500. The church is a very handsome cruciform edifice, with a tower: it occupies a gentle eminence, near the western termination of Glandore harbour, having been erected on that new site in 1827, at a cost of £900, a gift from the late Board of First Fruits, at which time this living was separated from those of Kilmacabea and Kilfaughnabeg: the present situation was adopted from its contiguity to the village of Union Hall. In the R. C. divisions the parish forms part of the union or district of Castlehaven, or Castle-Townsend: the chapel, near Union Hall, is a large plain edifice, erected in 1830. The parochial schools, which are aided by the incumbent, who also supports a Sunday school, are situated in Union-Hall, as also is a national school for females; and about 170 children are educated in three private schools. On a lofty eminence, above the wood of Myross, are the remains of the church of the union, which was left to fall to decay in 1827: it occupied the site of the abbey *De Fonte Vivo*, or "the clear spring," being near the sea shore, on the south-western side of the parish. On the haven, opposite to Castle-Townsend, are the ruins of Rahene castle, which in former times protected this ferry; and about a mile to the east are fragments of Castle Ire, on a bold and commanding eminence. At Rock cottage, now the residence of J. French, Esq., Dean Swift wrote his poem of "*Carberiae Rupes*."

MYSHALL, a parish, partly in the barony of IDRONE EAST, but chiefly in that of FORTH, county of CARLOW, and province of LEINSTER, 8 miles (E. S. E.) from Leighlin-bridge, on the road from Newtown-Barry to Bagnalstown, and on the north side of the river Burren; containing 2874 inhabitants, of which number, 123 are in the village. The parish comprises 9220 statute acres, as applotted under the tithe act, and

valued at £4744 per annum. There is a great deal of waste mountain land, and much bog; but agriculture is improving. There are quarries which yield stone for building. The village consists of 19 houses; it has a penny post to Leighlin-Bridge, and is a constabulary police station; petty sessions are held on alternate Wednesdays, and road sessions four times in the year. Fairs are held on May 10th and Sept. 14th, for cattle, sheep and pigs. Myshall Lodge is the residence of J. Brody, Esq.; and Holly-brook, of A. Bloomfield Feltus, Esq. The living is a rectory and vicarage, in the diocese of Leighlin, and in the patronage of the Bishop: the tithes amount to £400. There are six statute acres of glebe, on which stands the glebe-house. The church is a plain building, towards the repairs of which, the Ecclesiastical Commissioners have recently granted £203; it was built in 1811, by aid of a gift of £800 from the late Board of First Fruits. In the R. C. divisions the parish is the head of a union or district, comprising the parishes of Myshall and Fennagh, in each of which is a chapel; that of Myshall is a neat building, kept in excellent order. There is a school at Shangarry, of which the house, a good stone building, was erected at an expense of £200, partly by government and partly by subscription; and one at Myshall, in which are about 150 children. There is also a private school of about 130 children. The ruins of the old church, overgrown with ivy, are situated on the townland of Myshall, and have a burial-ground annexed; there is also a burial-ground on the townland of Ballaghmore. At Knockrimah is a chalybeate spa.

## N

NAAS, an incorporated market, post, and assize town (formerly a parliamentary borough), and a parish, partly in the barony of SOUTH SALT, but chiefly in that of NORTH NAAS, county of KILDARE, and province of LEINSTER, 17¾ miles (N. B. by N.) from Athy, and 15¾ (S.W.) from Dublin, on the great south-



Seal.

ern road to Cork; containing 4777 inhabitants, of which number, 3808 are in the town. This place, which is of very great antiquity, was at a very early period the residence of the Kings of Leinster; and after the invasion of Ireland by the English, was granted by John, Earl of Morton, to William Fitzmaurice, together with the adjacent territory and various important privileges, with a market and a very extensive jurisdiction in all pleas except those of the crown. It was soon after surrounded with a wall and strongly fortified; several castles were erected and many houses built; and from its central situation within the English pale, it rapidly rose into importance. A priory was founded here in the 12th century by the Baron of Naas, for Canons Regular of the order of St. Augustine, and dedicated to

St. Jolm the Baptist, which flourished till 1316, when the town was sacked by the Scots; but it was soon restored. In 1355, a convent for Dominican Friars was founded here by the family of Fitz-Eustace. Hen. V., in the 2nd year of his reign, granted to the "Portreeve, Burgesses, and Commonalty of the town of Naas" certain tolls for 20 years, to enable the inhabitants to wall their town. In 1419 a parliament was held at this place, and in 1484, a convent for friars eremites of the order of St. Augustine was founded, but by whom is uncertain. The lord-Deputy Skeffington, in 1534, took the town from Lord Thomas Fitzgerald, who was then in open rebellion and had made himself master of it. In 1569, Queen Elizabeth granted a charter, which, without reciting or alluding to any previous charter, declares that the town of Naas shall be a free and undoubted borough. In 1577, between 700 and 800 thatched houses were burned on the night of a festival, by Roderick Oge O'Moore and Cormuck O'Connor, at the head of a party of insurgents from the country to the west of the English pale. The charter of Elizabeth was confirmed and extended by Jas. I., in 1609; and the borough, which was supposed to have existed only by prescription, was incorporated by the designation of the "Sovereign, Provosts, Burgesses, and Commonalty of Naas." A new charter was afterwards granted by Chas. II., in 1628, but the town has been always governed by the charters of Elizabeth and Jas. I. It was garrisoned by the Earl of Ormonde in 1648, and after experiencing many vicissitudes, in which it suffered severely, was finally taken for Cromwell by Cols. Hewson and Reynolds, in 1650. During the disturbances of 1798, this place was the scene of the first open act of insurrection; a party of insurgents attacked the town on the 24th of May, but were repulsed by the garrison, commanded by Lord Gosford, which, in anticipation of an assault, had been previously reinforced. The insurgents sustained for some time the attack of the Armagh militia and of Sir W. W. Wynne's fencible corps, but retreated after the loss of about 150 of their men.

The town is pleasantly situated in a fine, open, and fertile tract of country, gently undulating and enriched with wood, and beautifully contrasted on the south-east by the varied outline of the Wicklow mountains. It consists principally of one main street, extending about half a mile along the great southern road, which at one extremity of the town divides into two branches, forming respectively the mail coach roads to Kilkenny and Limerick; and, at the other extremity, of a street at right angles to the former, continued along the road to Kilcock and Maynooth; and of several smaller streets. The total number of houses is about 600, of which only a few are handsomely built and the remainder of indifferant appearance; the streets are neither paved nor lighted, but the inhabitants are amply supplied with water from wells. The infantry barracks, about a quarter of a mile from the town, a handsome pile of building with a cupola above the principal range, are adapted for 17 officers and 412 non-commissioned officers, with stabling for four horses and an hospital for 30 patients. Races are annually held on a course about a mile from the town, on the Limerick road, and continue five days, usually preceding the Curragh Midsummer meetings. The principal trade is in corn, which is generally bought by the neighbouring millers; in the neighbourhood are

several extensive flour-mills, each capable of producing from 8000 to 10,000 barrels annually. A considerable traffic is also derived from its situation on a great public thoroughfare, and from the influx of persons attending the assizes and quarter sessions. A branch from the Grand Canal, commencing about a mile below Sallins, passes through the town and terminates at Corbally, in the parish of Carnalloway; it was completed in 1789, at an expense of £12,300, and affords great facility of conveyance for corn, coal, culm, and turf, and various articles of merchandise, which are brought to the town in great quantities for the supply of the surrounding neighbourhood. The markets are on Monday and Thursday, and are abundantly supplied with corn and with all kinds of provisions, and with, abundance of poultry, which is sold in large quantities for the Dublin market. Fairs are held on March 17th, Ascension-day, Whit-Monday, Aug. 10th, and Nov. 22nd, for cattle, sheep, and pigs. The market-house is a neat and well-arranged building, erected by the Earl of Mayo, who is proprietor of the town. In the centre of the town is a large barrack for the chief constabulary police force stationed here.

By the charters of Elizabeth and Jas. 1st, the corporation consists of a sovereign, two provosts, and an indefinite number of burgesses and freemen, assisted by a serjeant-at-mace, a town-serjeant, a billet-master and three weigh-masters. The sovereign, who is a justice of the peace, and master of the say for leather; and the two provosts, who with him are clerks of the market, are annually elected, on the feast of St. Michael, by the burgesses and freemen, who are themselves elected by the corporation at large, as vacancies occur, the latter by favour only; and all the other officers are similarly appointed: no coroners have been appointed by the corporation since the act for making county coroners. The corporation sent two members to the Irish parliament till the Union, when the borough was disfranchised. It was impowered to hold a court of record for determining all personal pleas arising within the borough, which has long since fallen into disuse. The Lent assizes are held here, and the quarter sessions for the county in April and October, in rotation with Kildare, Athy, and Maynooth; petty sessions are also held every Monday before the county magistrates. The county court-house, in the High-street, is a neat building, consisting of a centre and two wings faced with granite, and having a receding portico of four columns, supporting a cornice and pediment. The county gaol, completed in 1833, at an expense of £14,000, is a substantial and well-built edifice of hewn limestone, on the radiating principle, consisting of four detached ranges of building, one of which contains rooms for debtors and an hospital, and the other three, 60 cells and 7 day-rooms, ten airing-yards, and a neat chapel; it is well adapted for classification; the entrance is between two semicircular bastions.

The parish, which is also called St. David's, comprises 5027 statute acres, as applotted under the tithe act; the land is of good quality, and, with the exception of some extensive pastures, is chiefly under tillage; the system of agriculture is improved, and the surrounding district is in a high state of cultivation. The environs abound with diversified scenery, and are embellished with several handsome seats, of which the principal are Palmerston, the seat of the Earl of Mayo, an extensive

pile of building, with a family chapel attached to it, and situated in a pleasing demesne, the grounds of which are tastefully laid out and kept in excellent order; Oldtown, the family residence of the Very Rev. T. J. Burgh, Dean of Cloyne; Furnace, of E. Beauman, Esq.; and Fore-naghts, of the Rev. R. Wolfe. The living is a vicarage, in the diocese of Kildare, united to the adjoining rectory of Carogh, and in the patronage of the Very Rev. T. J. Burgh; the rectory is appropriate to the funds of the Ecclesiastical Commissioners, to provide for the perpetual curacy of Belfast. The tithes amount to £290.1.9., of which £126 is payable to the perpetual curate of Belfast, and the remainder to the vicar. The glebe-house is a very ancient building, and all that remains of one of the numerous castles of Naas; the glebe comprises 33¾ acres; and the gross value of the benefice is £300. 15. 1. per annum. The church, for the repair of which the Ecclesiastical Commissioners have recently granted £276, is a neat edifice, in the early English style, with a massive square tower, which was added to it after its erection. The R. C. parish is co-extensive with that of the Established Church; the chapel, dedicated to St. David, is a spacious and handsome edifice, in the early English style, erected by subscription in 1833; adjoining it is a convent for nuns of the order of the Presentation, with a spacious school-room attached. There is a place of worship for Independents. About 270 children are taught in four public schools, of which the parochial school is supported by subscriptions, aided by the vicar; and the Diocesan school, of which the master has a salary of £70, by the bishop and clergy of the diocese. There are ten private schools, in which are about 3-20 children. There are a dispensary and fever hospital; and an almshouse, originally built by Patrick Lattin, Esq., in 1590, and twice rebuilt by his descendants, who allow the inmates a small annual sum of money. The late Gen. Thomas bequeathed £20 per annum to the poor; and in 1782, Lord Naas bequeathed to the inhabitants a burial-ground, which is subject to burial fees, situated about half a mile from the town, on the road to Dublin. The only remains of antiquity are the moat and St. David's Castle, the present glebe-house. Near the old gaol is a modernised house, now a baker's and butcher's shop, which was formerly one of the numerous castles of this place, of which all the others have long since disappeared in the progressive improvements of the town. There are no remains of any of the monasteries, all of which subsisted till the dissolution. The rath, in the centre of the town, is a high conical mount, where the states of Leinster are said to have held their general assemblies; at the foot of it was a religious house, of which only the cemetery is now remaining. About a mile from the town, on the Limerick road, is Jigginstown, a spacious brick mansion, commenced by the unfortunate Earl of Strafford, but never finished, the walls of which and the vaulted cellars, from the excellent quality of the bricks and cement, are still in a very perfect state. Naas gives the title of Baron to the Earl of Mayo.

NALTEEN.—See NILTEEN.

NANTINAN, a parish, in the barony of LOWER CONNELLO, county of LIMERICK, and province of MUNSTER, 3 miles (S. E.) from Askeaton, on the road to Rathkeale; containing 2869 inhabitants. This parish, which is situated on the eastern bank of the river Deel,

comprises 3814 statute acres, as apportioned under the tithe act. The land in some parts is of good quality, but generally rocky and covered with great numbers of stones, which greatly retard its cultivation and improvement, except by the resident gentry and the more opulent farmers. The principal seats are Nantinan House, that of T. H. Royse, Esq., on the lands of which very interesting improvements have been made at a great expense; Stoneville, of H. Massy, Esq.; and Ballinvirick, of T. Royse, Esq., on all of which great improvements are in progress. Near the church is a spacious green, on which fairs are held on July 10th, Aug. 5th, and Nov. 12th, for cattle, sheep, pigs, and pedlery. The living is a rectory and perpetual curacy, in the diocese of Limerick; the rectory was united at a period unknown to the rectories and vicarages of Kilfenny and Loughill, the rectories of Shanagolden, Knocknegaul, and Dromdeely, and the vicarage of Morgans, together constituting the union of Nantinan, and the corps of the precentorship of the cathedral of Limerick, in the patronage of the Bishop, who is also patron of the perpetual curacy. The tithes amount to £461.10. 9½. per annum: the glebe-house, towards the erection of which the late Board of First Fruits contributed a gift of £450, and a loan of £50, in 1819, is a handsome residence; the glebe comprises six acres, purchased by the same Board; and the gross value of the benefice is £1071.12.3. The stipend of the perpetual curate is £100, of which £75 is paid by the rector, and £25 from Primate Boulter's augmentation fund. The church, towards the repair of which the Ecclesiastical Commissioners have recently granted £123, is a neat edifice, in the early English style, with a square embattled tower surmounted with an octagonal spire; it was rebuilt in 1817, for which purpose the late Board of First Fruits granted a loan of £800. In the R. C. divisions the parish forms part of the union of Stonehall and Cappagh. There is a place of worship for Wesleyan Methodists. About 30 children are taught in the parochial school, which is chiefly supported by Lord Southwell and the rector. Near the Green is a well, dedicated to St. James, enclosed by ancient massive stone walls, the water of which issues from a limestone rock; it is much resorted to on festivals by the peasantry of the neighbourhood. Numerous forts are scattered over the parish, of which that of Feigbeg is the most curious.

NAPPAGH, an island, in the parish of KILCUMMIN, barony of MOYCULLEN, county of GALWAY, and province of CONNAUGHT, 22½ miles (W.) from Galway: the population is returned with the parish. It is situated at the entrance to Casheen and Kilkerrin bays, on the western coast, and comprises about 65 statute acres of arable and pasture land.

NARIN, or NAIRN, a post-town, in the parish of INNISKEEL, barony of LOWER BOYLAGE, county of DONEGAL, and province of ULSTER, 5½ miles (N. N. W.) from Ardara, and 140 (N. W.) from Dublin: the population is returned with the parish. It consists of a few scattered houses on the north-western coast, and has a sub-post-office to Ardara. A pier has been built for the accommodation of the fishermen.

NARRAGHMORE, a parish, partly in the barony of KILKEA and MOONE, and partly in the barony of WEST, but chiefly in that of EAST, NARRAGH and RHEBAN, county of KILDARE, and province of LEINSTER, 2



miles (N. N. W.) from Ballitore; containing 3125 inhabitants, of which number, 173 are in the village. This place, which is of great antiquity, has been the scene of many historical events. According to Keating, a desperate battle was fought here in the third century between the men of South Leinster and Carmar Cas, King of Munster, in which the latter was defeated with great slaughter and pursued to *Athbrodain*, or "the bloody ford," where the town of Athy now stands. The *Naasteighan*, or assembly of the states of South Leinster, was held here on the "Hill of Carmen," consisting of a high rath, on the summit of which were sixteen conical mounds, upon which the elders sat in council; it is situated on the brow of a gently sloping eminence, about six miles from Athy. This rath was afterwards known by the name of the moat of *Mullimast*, or "the hill of decapitation," in consequence of the act of some English adventurers in the 16th century, who being resisted in their encroachments by some of the Irish chieftains, to whom the district belonged, having invited the latter to a conference on this hill on New Year's day, fell upon them unawares, slew them, and buried their bodies here. The parish, which is situated on the river Griese, a branch of the Barrow, and on the road from Dublin to Castledermot, comprises 11,564 statute acres, as apportioned under the tithe act. The lands are chiefly under tillage and pasture; the soil is good, and the system of agriculture is improving; the chief crops are potatoes, oats, wheat and barley; there is no waste land, but a large tract of bog. The manor was originally granted to Robert Fitz-Richard, one of the earliest English settlers, who was created Lord of Narragh, and built the castle, in the reign of Hen. II. It formed for some time a palatine barony belonging to the Wellesley family; and at a later period became the property of the Keatings. During the disturbances of 1798, the mansion-house of Col. Keating, a modern building not then finished, was burnt by the king's troops in their operations against the insurgents. The manor is now the property of Robert Latouche, Esq., of Harristown: the house has never been rebuilt, and is in ruins; the demesne is very extensive and richly wooded. The village contains 23 houses. An extensive cotton manufacture is carried on at Inchiquin mills by Mr. Leonard Greenham, who of late years has greatly improved the concern, so as considerably to increase the number of persons employed in spinning and weaving by hand and power looms. A fair is held in the village on the 28th of March, and a constabulary police station has been established there. The living is a rectory and vicarage, in the diocese of Dublin, and in the patronage of the Archbishop: the tithes amount to £64:6. 3. 1. The glebe-house, built in 1818, by a gift of £100 and a loan of £1275 from the late Board of First Fruits, is a handsome modern house in tastefully disposed grounds; the glebe comprises 12 acres of cultivated land, near the church. The church is a small building, for the repair of which the Ecclesiastical Commissioners have recently granted £127. In the R. C. divisions the parish is the head of a union or district comprising the parishes of Narraghmore and Davidstown, and parts of those of Fontstown and Dunlavin: there are two chapels, one at Crookstown and the other at Kilmead. The parochial school, in which are about 100 children, is aided by private subscriptions; a school at Skerries is sup-

ported in connection with the Board of National Education, for which a school-house was built by Mr. Lappen, and there is another in connection with the same Board at Calverstown, for which a building was erected by Robert Borrowes, Esq. There is also a private school, in which are about 40 children.

NATHLASH, or ST. NICHOLAS, a parish, in the barony of FERMOY, county of CORK, and province of MUKSTER, 1 mile (S.) from Kildorrery, on the mail car road from Fermoy to Limerick; containing 862 inhabitants. It is situated on the western bank of the river Funcheon, which flows for nearly a quarter of a mile through a romantic glen formed by two precipitous limestone rocks, apparently rent asunder by some convulsion of nature. It comprises 1009 statute acres, as rated for the county cess, and valued at £863 per ann.: the land is generally good, and chiefly in tillage, and the state of agriculture is gradually improving. Good marble is found at Ballymahan: there is no waste land or bog. Near the village of Rockmills are the extensive flour-mills from which it derives its name, erected by the late R. Aldworth, Esq., of Newmarket; they are propelled by the Funcheon, and are capable of manufacturing nearly 12,000 sacks of flour annually: adjacent is Rockmill Lodge, the beautifully situated residence of Mrs. Oliver. The living is a rectory and vicarage, in the diocese of Cloyne, united to the vicarage of Kildorrery, and in the gift of the Bishop, which union is held by faculty with that of Ahern. The tithes of Nathlash amount to £120, and of the union of that name, to £279. 11. The church, a small neat structure with a tower and spire, is at Rockmills: it was erected in 1811, by aid of a gift of £800 from the late Board of First Fruits. In the R. C. divisions the parish forms part of the union or district of Kildorrery. The school, for which a good plain building was erected by the late Mr. Aldworth, at an expense of £100, is chiefly supported by subscription; in it and in a private school about 40 children are instructed: there is also a Sunday school.—See ROCKMILLS.

NAUGHAVAL.—See NOUGHAVAL.

NAUL, formerly called The NAULE, a parish, in the barony of BALROTHERY, county of DUBLIN, and province of LEINSTER, 14 miles (N.) from Dublin, on the road to Drogheda by Ballyboghil; containing 758 inhabitants, of which number, 216 are in the village. The parish comprises 1600 acres, of which two-thirds are arable, one-third pasture, and about 40 acres are woodland. The ancient castle, sometimes called the castle of Roches, is supposed to have been built by the family of De Geneville, from which it passed to the Cruises; and having passed through various hands since 1641, has become the property of Col. Tennison, of Castle Tennison, in the county of Roscommon. It is boldly situated on a rocky precipice on the brow of a chain of hills, commanding a fine view of the vale of Roches, above which it towers at a height of upwards of 150 feet. Through this vale, which is a romantic glen, bordered in many places with rocks of various size and form, and broken into caves, flows the winding Delvan rivulet, which separates the counties of Dublin and Meath, and after forming a waterfall of the same name as the glen, falls into the Irish sea at the village of Knockingin. A fine view of this picturesque glen is obtained from Westown House, the seat of Anthony

Strong Hussey, Esq., a respectable mansion of antiquated character, apparently erected early in the last century, and standing in a highly improved demesne, embellished with some fine old timber, at a short distance from the village: in the demesne is a rath, which has been thickly planted. Reynoldstown, the residence of Wm. W. Yates, Esq., is the only other seat in the parish. By an act of the 1st of Geo. I., £2000 was granted to Arthur Mervyn to enable him to complete the mills at Naul, by the addition of granaries. Agriculture is not in a forward state: the principal crops are wheat, oats and potatoes; limestone is raised from quarries in the parish. In 1824, after several previous trials, a trial for coal was made by boring to the depth of 160 feet, but without success. There is a station of the constabulary police in the village. Fairs, established in 1832, and in which black cattle, horses, and pigs are sold, are held on March 16th, April 26th, Whit-Tuesday, and Oct. 2nd. It is a vicarage, in the diocese of Dublin, forming part of the union of Hollywood; the rectory is impropriate in W. Button Pollard, Esq. The church, which serves for the union, is a plain neat building, and adjoining it is a chapel in ruins, built, as is stated in an inscription on a stone over the western entrance, by the Hon. Col. E. Hussey, of Westown, in 1710. Mr. Pollard agreed, in 1833, to take £200 per ann. for his share of the tithes of this and the adjoining parishes of Hollywood and Grallagh. Naul forms part of the R. C. union or district of Naul or Damastown; a neat chapel was erected at the former of these places in 1822, by subscription, on a site given by A. S. Hussey, Esq. A commodious school-house was erected, in 1835, near the entrance to Westown demesne, on a site given by Col. Tennison, at an expense of £238, of which £138 was a grant from the Board of National Education and the remainder was defrayed by subscription; it is supported by an annual grant of £20 from the same Board, between £50 and £60 by subscriptions, and by the fees of the pupils. Here is a private school, in which 20 boys and 25 girls are educated.

NAVAN, an incorporated market and post-town (formerly a parliamentary borough), and a parish, in the barony of LOWER NAVAN, county of MEATH, and province of LEINSTER, 7 miles (N.N.E.) from Trim, and 23 (N. by W.) from Dublin, on the road to Enniskillen; containing 5292 inhabitants, of which number, 4416 are in the town. It is one of the first boroughs established by the English in the palatinate of Meath, and appears to have arisen under the patronage of the family of the Nangles, barons of Navan, who, towards the close of the 12th century, founded here an abbey for Canons Regular of the order of St. Augustine. The town is said to have been walled round by Hugh de Lacy, and to have attained such importance that, in the reign of Edw. IV., the inhabitants received from that monarch a charter of incorporation, which was confirmed, with additional privileges, by Hen. VII., in the 9th year of his reign. In the time of Hen. VIII. it had become of so much military importance, that an act was passed, in the 34th of that reign, providing that every ploughland in Meath and Westmeath, liable to subsidy, should be charged for four years with the payment of 3s. 4d. towards building the walls of Navan. In 1623, the inhabitants received from Jas. I. a new charter, confirming all previous grants and incorporat-

ing them under the designation of the "Portreeve, Burgesses, and Freemen of the Town or Borough of Navan," which was confirmed after his restoration by Chas. II., who also granted them four fairs.

The town is situated in the centre of the county, and at the junction of the rivers Blackwater and Boyne; it consists of three principal streets, from which several smaller branch off in various directions, and contains about 850 houses, many of which are well built; altogether it has a neat, cheerful, and thriving appearance. The cavalry barracks, on the site of the ancient abbey, are adapted for 4 officers and 52 non-commissioned officers and privates, with stabling for 50 horses. The chief trade is in provisions, which is extensively carried on with Drogheda, and seems to have been consequent on the opening of the Boyne navigation from that part to Navan, a line of 15 miles in extent; and its further extension inland, which has been attempted but not yet carried into effect, would contribute greatly to its increase and to the general prosperity of the neighbourhood. There is also a considerable retail trade with the surrounding districts. In the immediate vicinity of the town, and closely connected with its trade, though locally within the limits of the adjoining parish of Athlumney, are flax-mills on the river Boyne, affording regular employment, on the average, to about 260 persons, and in the same parish, but close to the bridge of Navan, are some very extensive flour-mills, the property of Mr. Delany. Of these mills, one has five pairs of stones used for grinding wheat only; and the other, called the New Mill, which has been recently erected and fitted up with the most improved machinery, has ten pairs of stones, of which six are used in grinding wheat, and four for oats; attached to these mills is a steam-engine of 30-horse power. There are also some smaller mills in the town, chiefly for oatmeal; and a paper-mill upon a small scale, chiefly for the coarser sorts of paper. The distillery belonging to Mr. James Morgan is capable of producing 30,000 gallons of whiskey annually; and on the river Blackwater, and close to the town, was formerly a very extensive distillery, with a mill and corn stores, employing a large number of persons; but the establishment has been for some time discontinued, and the buildings are fast going to decay. The manufacture of sacking, of which this place is the principal seat, is extensively carried on: it is made of tow brought from the North of Ireland, and in the town are from 200 to 300 looms in constant operation, each producing annually about 40 pieces of 60 yards in length. The market, which is the best attended in the county, is on Wednesday, and is abundantly supplied with corn, large numbers of bacon-hogs and porkers, and with coarse linen, yarn, frieze, and country merchandise. Fairs for store cattle, horses, sheep and hogs, are held on Easter and Trinity Mondays, and on the second Monday in September and the first Monday in December for beef, store bullocks, sheep, horses, and hogs. A savings' bank, in which are deposits to the amount of more than £5000, and a chief constabulary police force, have been established in the town.

By the charters of Jas. I. and Chas. II., the corporation consists of a portreeve, twelve burgesses, and an indefinite number of freemen, assisted by a town-clerk, two serjeants-at-mace, and other officers. The port-

reeve, who is also justice of the peace, is annually-elected on the 13th of September by the corporation at large, and may appoint a deputy, who is also a justice of the peace; the burgesses, as vacancies occur, are chosen from the freemen, who are admitted only by favour of the corporation, by whom also the town-clerk and serjeants-at-mace are appointed. The corporation continued to return two members to the Irish parliament till the Union, when the borough was disfranchised. The borough court, formerly held before the portreeve or his deputy, has issued no process since 1820, and has since fallen into total disuse; the borough officers exercise no municipal jurisdiction, and though a portreeve is annually chosen, the corporation may be considered as virtually extinct. General sessions are held twice in the year, and petty sessions on alternate Mondays before the county magistrates and the portreeve, who acts also as a magistrate for the county. The court-house, or Tholsel, contains the requisite apartments for holding the courts, and a suite of assembly-rooms, and previously to the erection of the present bridewell, the basement story was used as a prison; the bridewell has separate wards and day-rooms, with airing-yards, for the classification of prisoners.

The parish comprises 3498 $\frac{3}{4}$ -statute acres, of which 2802 are apportioned under the tithe act. The land is of middling quality, and about two-thirds of it are under tillage; the system of agriculture is much improved, and there is very little waste land or bog. Limestone of good quality abounds, and is quarried both for burning into lime and for building. The principal seats are Boyne Hill, the residence of Lieut. Col. T. Gerrard, beautifully situated on the bank of the river; Belmont, of J. Goggan, Esq.; and a handsome residence recently erected, near the road to Dublin, by L. Byron, Esq., M.D., commanding some pleasing views. In the immediate vicinity of the town, though within the limits of Donaghmore parish, is Black Castle, the handsome seat of R. R. Fitzherbert, Esq., beautifully situated in a tastefully improved demesne. The living is a rectory, in the diocese of Meath, united by act of council, in the 17th century, to the rectories of Ardsallagh and Donaghmore, and in the patronage of the Crown. The tithes amount to £275: the glebe of the union comprises 15 $\frac{1}{2}$  statute acres, valued at £23.15. per ann.; and the gross revenue of the benefice is £728. 15. The church, towards the repairs of which the Ecclesiastical Commissioners have recently granted £226, is a neat modern edifice, rebuilt, with the exception of the old tower, which is of elegant design, in 1818, at an expense of £1700, of which £600 was a gift and £1100 a loan from the late Board of First Fruits; it contains a handsome organ, presented to the parish by Mrs. Savage. In the R. C. divisions the parish is the head of a union or district, comprising also the parishes of Donaghmore, Ardsallagh, and Bective: the chapel is a handsome Grecian edifice, now in course of erection upon an extensive scale; there is also a chapel at Bective. Near the R. C. chapel is the convent of the Ladies of Loretto, a handsome edifice, attached to which are two school-rooms, one in connection with the National Board, in which are 200 girls, who are gratuitously instructed by the sisters of the convent; and the other a private seminary for young ladies. The Navan endowed school was founded by Alderman Preston, of Dublin, who by

will bequeathed 800 plantation acres of land in Queen's county, of which he appropriated seven-sixteenth parts to this school, five to a similar school at Ballyroan, and four-sixteenths to the Blue Coat school in Dublin; the course of education includes an efficient preparation for the University, for which the charge must not exceed one guinea per quarter; the appointment of the master is vested in the Rev. Joseph Preston, of Bellinter. There is also an extensive R. C. seminary for students intended for the priesthood or for any of the learned professions: the school is under the direction and superintendence of three R. C. clergymen; the premises are extensive, and annexed to them is a private chapel. About 400 children are taught in the public schools of the parish; and there are nine private schools, in which are about 450 children. The County Infirmary is a plain building, not well adapted to its purpose; the fever hospital is of modern date, and contains ample accommodation of a superior kind. There are also a charitable loan society, entirely supported by Mrs. Fitzherbert, and a society for the relief of the destitute sick poor. At the western extremity of the town is a large moat of considerable elevation, commanding from its summit a very extensive and interesting prospect.

NEALE, a village, in the parish of KILMOLARA, barony of KILMAINE, county of MAYO, and province of CONNAUGHT, 2 $\frac{1}{2}$  miles (S.) from Ballinrobe, on the road to Cong; the population is returned with the parish. This place, which is usually called "The Neale," is a constabulary police station, and has fairs on Feb. 5th, May 6th, Aug. 4th, and Nov. 5th. Immediately adjoining is Neale Park, a seat of Lord Kilmaine: the grounds, which are very extensive, contain some curious monuments, noticed under the head of Kilmolara. In the R. C. divisions Neale gives name to the union or district, comprising the parishes of Kilmolara and Ballinchalla, and contains the only chapel in the district.

NEDDINS, a parish, in the barony of IFFA and OFFA WEST, county of TIPPERARY, and province of MUNSTER, 6 $\frac{1}{4}$  miles (S. W.) from Clonmel, on the river Suir; containing 616 inhabitants. This parish comprises 1461 statute acres, as apportioned under the tithe act. It is a vicarage, in the diocese of Lismore, forming part of the union of Ardfinnan: the rectory is impropriate in Mrs. Emily Cudworth, The tithes amount to £185, of which £105 is payable to the impropiator, and the remainder to the vicar. In the R. C. divisions also it forms part of the district of Ardfinnan.

NENAGH, a market and post-town, and a parish, partly in the barony of UPPER ORMOND, but chiefly in that of LOWER ORMOND, county of TIPPERARY, and province of MUNSTER, 19 miles (N. E.) from Limerick, and 75 (S. W.) from Dublin, on the mail road between these cities; containing 9159 inhabitants, of which number, 8446 are in the town, which is the largest (except one), as to population, that does not return a member to parliament. It was one of the ancient manors of the Butlers, by whom the old castle now in ruins is supposed to have been founded. In 1200, an hospital was founded here for Augustinian canons, who were to admit into it the sick and infirm: it was dedicated to St. John the Baptist, whence it was usually called Teacheon, Tyone, or St. John's house, and was endowed by Theobald Walter, the first. Butler

of Ireland, with lands for the maintenance of thirteen beds for strangers: after the dissolution of religious houses, the building and its possessions were granted by Elizabeth, in the fifth year of her reign, to Oliver Grace. In the reign of Hen. III., a member of the Butler or of the Kennedy family founded a Franciscan friary in the town, which was one of the richest foundations belonging to that order in the kingdom: it was finally leased by Elizabeth to Robert Collum for a term of years. In 1550, O'Carroll burned both the town and the friary, but the garrison saved the castle. In 1641, it was taken by the Irish under Owen Roe O'Nial, from whom it was afterwards wrested by Lord Inchiquin. Ireton, in his march against Limerick in 1651, invested the town and compelled the garrison to surrender at discretion. In the war of 1688, it fell into the hands of Anthony Carroll, an active leader under Sarsfield, who made it the centre of his operations, until compelled to abandon it on the approach of a force under Gen. Leveson, when he burned the town in his retreat.

The town stands on a stream to which it gives name, that descends from the Keeper mountain to Lough Derg. It consists of four streets meeting in the centre. The market for corn and cattle, which is well attended, is held on Thursday: fairs are held under a grant by Hen. VIII. to the Butler family, on April 24th, May 29th, July 4th, Sept. 4th, Oct. 10th, and Nov. 1st. The first fair held here was called *Eanaugh Airoon*, that is "a Fair in Ormond." General sessions are held twice a year, and petty sessions weekly: there is a courthouse for the meetings of the magistrates; also an old bridewell, consisting of 3 day-rooms, 9 cells and 2 yards. Application is about to be made to procure an act of parliament to make Nenagh an assize town. It is the residence of a stipendiary magistrate, and a chief constabulary police station. A seneschal's court for the manor was formerly held here. A fever hospital and dispensary are maintained in the usual manner: three physicians attend the former in monthly rotation, at a salary of £25 each. There is a small library of works of a religious and charitable tendency. An infantry barrack has been built on an eminence at the east end of the town, on the principle of a field fortification, with accommodations for a field-officer, 12 commissioned officers, 208 non-commissioned officers and privates, and 4 horses, with hospital accommodation for 21 patients and a magazine. The ruins of the old castle, commonly called "Nenagh Round," on one side of Castle-street, consist of a lofty and massive circular donjon, or keep, with a yard attached, surrounded by high walls, which were originally flanked by four circular towers, and entered by a gate with a portcullis: the building appears to be of the age of the first Anglo-Norman proprietor. A brewery is carried on in the town; and at Tyone, in its immediate vicinity, is a flour-mill, from which large quantities of flour are sent to Dromineer, the nearest steamboat station on the Shannon, about five miles distant. There is also a small stuff manufactory. The town is supplied with water from wells, and is neither paved nor lighted. Near it, on the Dublin road, is a spring of excellent water, with a covering of masonry, on which are inscribed these words: "Erected by voluntary contribution, to commemorate the unparalleled benevolence of the English nation to the poor of Ireland at a season of extreme distress. A.D. 1822." The fee of the land

in and about the town, amounting to 500 acres, is vested in the Holmes family.

The town is in a populous and well-cultivated district, in which are a considerable number of resident gentry. The seats in its immediate vicinity are Richmond, the residence of R. Wells Gason, Esq.; Salisboro of T. Poe, Esq.; Riverston, of John Bennett, Esq.; Smithfield, of Capt. Boucheir; Willington, of W. Smithwick, Esq.; and Brook Watson, of F. Watson, Esq. The living is a rectory and vicarage, in the diocese of Killaloe, united by act of council, Feb. 16th, 1798, to the rectory and vicarage of Knigh, and in the patronage of the Bishop: the tithes amount to £350, and the gross tithes of the benefice are £636. 3. 1. The glebe-house was erected by a loan of £1200 from the late Board of First Fruits, in 1812; there are two glebes in the union, together containing 18a. 3r. The church, which is in the town, is a plain structure, built by a loan of £1300 from the same Board, in 1809; and the Ecclesiastical Commissioners have lately granted £101 for its repair. In the R. C. divisions the parish is the head of a union or district, comprising this parish and that of Lisbunny; it contains one chapel, situated in the town, where is also a meeting-house for Wesleyan Methodists, and another for Independents. There are a parochial free school, a school under the trustees of Erasmus Smith's charity, and one under the Board of National Education, in which are about 290 boys and 150 girls. There are also six private schools, in which are about 170 boys and 80 girls.

NEWBAWN, a parish, partly in the barony of BANTRY, but chiefly in that of SHELMAHER, county of WEXFORD, and province of LEINSTER, 6 miles (S. E.) from New Ross, on the road to Wexford: containing 1618 inhabitants. During the disturbances of 1798, the insurgents encamped on Carrigburn hill, in this parish, for a few days before the battle of New Ross, and remained there until the evening of the 4th of June, when they marched to that town, leaving some prisoners (among whom were a few Catholics) in the barn belonging to the mansion of Scullabogue, which is situated at the foot of the rocky hill. Some fugitives from the field of battle perceiving that the day was lost, in order to escape the carnage of that desperate conflict, hurried back to Carrigburn under pretence of bringing orders from the commander-in-chief to put the prisoners to death, which being believed, the barn was set on fire, and the prisoners, with the exception only of one or two, perished in the flames. The mansion has never been occupied by the proprietor, Lieut.-Gen. Browne Clayton, since it became the scene of this memorable tragedy; but a neat cottage, called Carrigburn Cottage, has been fitted up as a summer residence for the family. Carrigburn is a remarkable rocky eminence, chiefly composed of hard flint, rising abruptly from an extensive plain to a height of about 2000 feet above the level of the sea, and commanding from its summit an extensive prospect of the surrounding country and of the Irish sea, studded along the coast of Wexford with several islands, among which the Saltees are the most conspicuous. The parish comprises 7316 statute acres, chiefly in tillage, and well cultivated. It is a rectory, in the diocese of Ferns, forming part of the union of Adamstown, and the corps of the archdeaconry: the tithes amount to £360. 4. 8. In the R. C. divisions it is the head of a union or dis.

trict, comprising also the parish of Adamstown, and parts of Donowney and Horetown, and containing the chapels of Newbawn, Adamstown, Raheen, and Cullinstown: that of Newbawn is a spacious modern cruciform structure. About 50 children are educated in two private schools; and there is a dispensary for the parishes of Newbawn and Clongeen. On Newbawn farm, now in the occupation of Mr. Tobias Rossiter, are the remains of an ancient castle, apparently of Norman foundation, consisting chiefly of a tower, of which the staircase leading to the summit is still in tolerable preservation. Several ancient raths or forts are scattered over the parish.

NEWBLISS, a market and post-town, in the parish of KILLEEVAN, barony of DARTRY, county of MONAGHAN, and province of ULSTER, 4 miles (E. S. E.) from Clones, and 66 (N. W.) from Dublin, on the road from Clones to Dublin; containing 497 inhabitants. It is situated on the estate, and contiguous to the fine demesne and plantations, of Andrew Ker, Esq., M.D.; and consists of one wide street, containing 95 houses, mostly of respectable appearance. It is a station of the constabulary police, and has a sub-post-office to Clones and Cootehill. The market, which is on Saturday, is principally for pigs and flax; and fairs are held on the last Saturday in each month, chiefly for cattle and pigs: the market-house and shambles are neat buildings, and there is a good inn. Here are a neat meeting-house for Presbyterians, erected in 1816; a school under the London Hibernian Society; and a dispensary.

NEWBRIDGE, a market and post-town, in the parish of GREAT CONNELL, barony of CONNELL, county of KILDARE, and province of LEINSTER,  $5\frac{1}{4}$  miles (S. W. by W.) from Naas, and 21 (S. W.) from Dublin; containing 577 inhabitants. This place is of very recent origin, and appears to have arisen since the erection of extensive barracks for cavalry, in 1816, on the property of Thos. Eyre Powell, Esq. It is situated on the river Liffey, over which there is a handsome stone bridge of five arches, but so narrow that two carriages cannot drive abreast on it, from which it derives its name, and on the mail coach, road from Dublin to Limerick. The town at present consists only of one street, on the western bank of the river; but it is yet in its infancy, and there is every prospect of its increase. The barracks are spacious and handsome, consisting of two parallel ranges of building, connected by a central range at right angles; and are capable of accommodating two regiments, with apartments for their officers, and an hospital for 100 patients. A patent has been obtained for two free markets, which are held on Tuesday and Friday in every week, and for two fairs, on the 3rd of May and 15th of August. Here are also a constabulary police station, a dispensary, and a R. C. chapel, with a friary.

NEWBRIDGE, a village, in the parish of CASTLEMACADAM, barony of BALLTNACOR, county of WICKLOW, and province of LEINSTER,  $4\frac{1}{4}$  miles (S.) from Rathdrum, to which it has a penny post: the population is returned with the parish. It is pleasantly situated in the vale of Ovoca, on the eastern bank of the river of that name, and near the mail road from Dublin to Wexford. It gives name, with Baranisky, to the R. C. union or district, and contains a neat chapel, to which a national school is attached.

NEWCASTLE, a small sea-port town, in the parish of KILCOO, barony of UPPER IVEAGH, county of DOWN, and province of ULSTER,  $3\frac{1}{2}$  miles (S. E.) from Castletown; containing 987 inhabitants. This place, which is situated on the shore of Dundrum bay, in the Irish sea, derives its name from a castle erected here by Felix Magennis, in the memorable year of the Spanish Armada; and though only an inconsiderable fishing village previously to the year 1822, it has since been gradually increasing in importance. In addition to its trade as a port, it has made great advances as a fashionable place for sea-bathing, and is now nearly a mile in length, containing several large and handsome private dwelling-houses, and numerous comfortable and respectable lodging-houses. The castle, built by Magennis close to the sea shore, has been taken down, and on its site Earl Annesley has erected a spacious and elegant hotel, from a design by Mr. Duff, of Belfast, at an expense of £3000, which is fitted up with superior accommodations, including hot and cold baths, and every requisite arrangement. The house is beautifully situated and commands a most extensive prospect, embracing the isle and calf of Man in the foreground, and in the rear the lofty mountains of Mourne. Earl Annesley has also built an elegant marine residence, called Donard Lodge, at the foot of Slieve Donard; the demesne is laid out with great taste, and within its limits is a chalybeate spa, to which the public has free access. The other seats are Tollymore, the residence of Mrs. Keowen, situated near the town; Brook Lodge, of W. Beers, Esq.; and the residence of John Law, Esq., a handsome mansion in the Elizabethan style. The environs are of pleasing character, and abound with interesting scenery; they afford many agreeable walks and rides, and within two miles of the town are Tollymore Park, the handsome seat of the Earl of Roden, and the beautiful village and church of Bryansford. The trade of the port consists chiefly in the export of oats, barley, and potatoes, of which large quantities are sent to Dublin and Liverpool. A commodious pier has been erected on an extensive scale, at an expense of £30,000; it is accessible at high water to vessels of large burden, and has been very beneficial to the trade of the town. Granite of very fine quality abounds in the neighbourhood; the quarry was first opened, in 1824, by J. Lynn, Esq., and the stone is conveyed from the mountain by a rail-road to the pier, and large quantities of it are shipped. From this quarry was raised the stone for the court-house, new prison, infirmary, and fever hospital of Downpatrick, the chapel of ease in this town, and the spire of Inch church. Newcastle is the head of a coast-guard district, which extends from Strangford to Warren Point, including the stations of Gun Island, Ardglass, St. John's Point or Killough, Leestone, and Cranfield, comprising a force of one resident inspector, seven officers, and 66 men. A penny post has been established to Castletown, and a constabulary police force has been stationed here. The chapel of ease is a handsome building, with a spire at the east end; it was erected at an expense of £1500 by Earl Annesley, who pays the curate a stipend of £100. In the mountains and streams near the town are found fine specimens of rock crystal, of the various hues of beryl, emerald, amethyst, and topaz, some of which have brought high prices. Sand eels are found in great numbers on the beach at particular seasons. Within a

mile and a half is a place called the Giant's steps, near which is a cavity of great depth, resembling the shaft of a mine, and called Armour's Hole, from the circumstance of a man of that name having been thrown into it, whose body was found next day at St. John's Point, about ten miles distant. At a small distance from it is a cavern resembling a tunnel, supposed to have been excavated in the rock by the incessant action of the waves.

NEWCASTLE, or NEWCASTLE-juxta-LYONS, a parish (formerly a parliamentary borough), in the barony of NEWCASTLE, county of DUBLIN, and province of LEINSTER, 2 miles (N. W.) from Rathcoole; containing 1100 inhabitants, of which number, 397 are in the village. A charter, dated March 30th, 1613, was granted to this place by Jas. I. whereby it was erected into a corporation, consisting of a portreeve, 12 free burgesses, and a commonalty, with power to appoint inferior officers; to hold a court of record for pleas to the amount of five marks, and to be a guild mercatory and the portreeve to be clerk of the market. In 1608, a grant was made to Jas. Hamilton, Esq., to hold a market here on Thursdays, and fairs on the feasts of St. Swithin and All Saints, and the day after each; and in 1762 the portreeve and burgesses obtained a grant of a market on Mondays, and fairs on May 9th and Oct. 8th. All of these markets and fairs are discontinued. The borough also sent two members to the Irish parliament, but it was disfranchised at the Union. There is a dispensary in the village, and it is a constabulary police station. Agriculture is in a high state of improvement: the principal crops are wheat, oats, and potatoes. There are good quarries, the stone of which is used for building and repairing the roads. The Grand Canal passes through the parish. Part of the demesne of Lyons, the splendid seat of the Rt. Hon. Lord Cloncurry, is in the parish: the other seats are Athgoe Park, the residence of Mrs. Skerrett, one part of which is an old castle, erected at a very early period, and in the grounds is the tower or keep of Colmanstown., and an old burial-place; Newcastle House, the seat of Alex. Graydon, Esq.; Newcastle, of the Very Rev. Archdeacon Langrishe; Peamount, of C. E. Kennedy, Esq.; Colgans-town, of J. Andrews, Esq.; and Newcastle, of O. Moore, Esq. The living is a rectory, in the diocese of Dublin, and was made the corps of the archdeaconry of Glendalough by an act of the 8th of Edw. IV. (1467); it is in the patronage of the Archbishop. The tithes amount to £250. A small plot of ground in Myler's Alley, Dublin, measuring Ir. 24p., on which some houses stand that are let on lease at £18. 9. 2. per ann., belongs to the archdeaconry: the gross annual value of the dignity is £418. 9. 2. There is a glebe-house, and a glebe of 16 acres, to which 2a. 3r. 17p. were added on the enclosure of the common. The church was erected about the 15th century, and is chiefly remarkable for its fine eastern window, which was removed to it in 1724, when the building underwent a thorough repair; the ivy which covers the walls contributes also to its picturesque appearance: a grant of £180 has been lately made by the Ecclesiastical Commissioners towards its repairs. The church has an annual economy fund of £3. 8. 10. In the R. C. divisions the parish forms part of the union or district of Saggard; in the village is a neat chapel, with a belfry, erected in 1813 at a cost of about £1500. There is a school in connection with the

Board of National Education. In the village are the ruins of three old castles.

NEWCASTLE, a market and post-town, and a parish, in the Glenquin Division of the barony of UPPER CONNELLO, county of LIMERICK, and province of MUNSTER, 20 miles (S. W.) from Limerick, on the mail road to Killarney and Tralee, and 114 (S. W.) from Dublin; containing 4436 inhabitants, of which number, 2908 are in the town. This place, anciently called Castle-Roe, derived both its origin and name from the erection of a castle here by the Knights Templars, in 1184, round which, in process of time, a town was formed that was fortified, and ultimately obtained a charter of incorporation. After the suppression of the order, it lapsed to the crown, and afterwards became the property of the Geraldines, and suffered severely in the numerous vicissitudes of fortune which that powerful family underwent. During the reign of Elizabeth three battles were fought near the town. On the death of the great Earl of Desmond, the castle with the surrounding lands escheated to the Queen, who, by patent, dated in 1591, granted it to Sir Wm. Courtenay, with instructions to plant English settlers on it. It is probable that this condition was not fulfilled, as Sir William and his son were afterwards dispossessed, and a regrant of the property was made, in 1638, to Sir Geo. Courtenay, from whom the estates have descended to the Earl of Devon, the present proprietor. The town is situated on a small stream called the Arra, which falls into the Deel about a mile eastward. It comprises four principal streets and a spacious square, the north side of which is chiefly occupied by an infantry barrack; on the south are the parish church and the castle, and the east and west sides are formed by lines of large and handsome houses. On the south side of the river, which here separates the parish from that of Monegay, are the shambles, a neat and commodious structure. A fever hospital and dispensary, which stands on an eminence near the town, has accommodations for 15 intern patients. Courts leet and baron are held by the seneschal of the manor, and petty sessions for the district are held every Friday. The bridewell contains two day-rooms, two airing-yards, and four cells. The town is a chief constabulary police station. The patent under which markets are held names Tuesday, Thursday, and Saturday; but the last only is in use. Fairs are held on April 1st, May 3rd, July 12th, Aug. 20th, Oct. 1st, and Dec. 10th, for the sale of cattle, agricultural implements, and linen and woollen cloth. There are several establishments in the town for dying woollens, also a large ale and beer brewery, and a great number of shoe and brogue makers, all in full employment, as is also a bleaching establishment in the immediate vicinity, which occupies 8 acres and gives work to a number of men. Several new lines of road, recently opened, have tended greatly to improve the entrances into the town, and other proposed improvements are expected still further to advance its increasing prosperity. A canal from the town to the Shannon, a distance of 14 miles, could be cut at a small expense, and would tend much to its commercial advantage, as its distance from any great market is upwards of 20 miles.

The parish comprises 5008 statute acres, as apportioned under the tithe act. The soil is extremely fertile, with the exception of about 300 acres of mountain,

which afford excellent pasture for young cattle. The land is in a high state of cultivation, producing abundant crops chiefly of wheat, oats, and potatoes, with some barley and clover: much of it is occupied in dairy farms and in the pasturing of large numbers of cattle. The fertile part is based on limestone, and the mountain contains coal in great abundance. Of five strata in which this mineral is found, the two upper only are worked; the lower three, which are said to be much the best, seeming to be but little known: the culm which is raised is chiefly used for burning lime; turf, drawn from the mountains on the west, being generally preferred for fuel. Excellent silicious grit, used only for the roads, is found on the mountain. Iron-stone and fire clay are also abundant, but not used. Coarse linen and woollen cloths, stuffs and friezes are manufactured to some extent in the surrounding district. The scenery throughout the parish is rich, varied, extremely picturesque, and embellished with numerous elegant mansions and villas: the principal of these in the vicinity of the town are Courtenay Castle, the property of the Earl of Devon; Springfield Castle, the residence of Lord Muskerry; Glanduff Castle, of R. J. Stevelly, Esq.; Knockaderry House, of T. D'Arcy Evans, Esq.; Cahirmoyle, of W. S. O'Brien, Esq.; Mount Hummer, of B. Plumraer, Esq.; Chesterfield, of Major Sullivan; Heathfield, of Edw. Lloyd, Esq.; Courtenay Castle, of A. Furlong, Esq.; Castlevew, of Thos. Locke, Esq.; Ringwood Lodge, of Jos. Furlong, Esq.; Churchtown, of N. D'Arcy, Esq.; Ashgrove, of J. W. Upton, Esq.; and Glanastar, of J. U. Upton, Esq.

The living is a rectory and vicarage, in the diocese of Limerick, episcopally united from time immemorial to the rectory and vicarage of Monegay, and in the patronage of the Earl of Devon: the tithes amount to £225, and of the whole union to £725. The glebe of this parish comprises 33 acres, in three detached portions; that of Monegay is 53 acres, all excellent land. The church, built in 1777 at the sole expense of William, second Viscount Courtenay, is situated in the square adjoining the Templars' Castle, and is a handsome structure, in the early English style, with a square embattled tower, surmounted by pinnacles: in it are two handsome monuments of the Locke family: the burial-ground, which is at a short distance from the town, has the remains of the old church within its enclosure. In the R. C. divisions the parish is the head of a union or district, comprising also parts of Monegay and Killeedy; the chapel, a handsome building of hewn stone, was erected in 1828, by subscription, towards which the Earl of Devon, who also gave the ground for its site, contributed £400: it is situated in the parish of Monegay. The Courtenay school, immediately adjoining the town, is of ancient foundation, but the house was rebuilt in 1826; it now affords accommodation for 260 boys and an equal number of girls, with a residence for the master and mistress. The Earl of Devon contributed two-thirds of the outlay for building, and the institution is maintained wholly at his expense: it is free for all the poor children of the town and neighbourhood. There are other schools in the parish, supported by subscription, and 11 private schools, in which there are about 200 boys and 100 girls. The ruins of the old castle are very

extensive, and two of its towers, one square, the other round, are in a good state of preservation, as are the tower and banqueting-house near the church; many parts of its extensive range of arched vaults are also perfect. In the Castle demesne is a chalybeate spring, formerly in considerable repute, and protected by a covered building which still exists. Shells and other marine deposits are frequently found in the limestone rocks, some of them in a very perfect state.

NEWCASTLE, a parish, in the barony of IFFA and OFFA WEST, county of TIPPERARY, and province of MUNSTER, 7 miles (S. W. by S.) from Clonmel, on the road to Cappoquin; containing 2455 inhabitants. It is situated on the river Suir, and comprises 1810 statute acres, as apportioned under the tithe act. The state of agriculture is improving, and part of the mountain land, of which there is a good deal on its southern boundary, is under cultivation: in the mountain also is about 500 acres of bog. The rivers Tar and Rossmore, both branches of the Suir, pass along the verge of the parish to the east and west. There is a dispensary in the village of Newcastle: petty sessions are held there every fortnight, and it is a constabulary police station. A fair granted by patent to the parish of Mullogh, on the opposite side of the river, is held here by mutual consent, on Feb. 12th, as affording greater facilities for traffic. The only seat in the parish is the residence of S. Mulcahy, Esq. The living is a rectory and vicarage, in the diocese of Lismore; the rectory is united to the rectory and vicarage of Tulloghmeelan, and constitutes the corps of the treasurership of Lismore; the vicarage comprises also the parish denominated the Partic of Mullogh; both benefices are in the patronage of the Bishop. The tithes amount to £221. 14. 0., of which £129. 7. 10. are payable to the rector, and the remainder to the vicar. There is a glebe of 4a. 2r. The church is in ruins, the west window and a portion of the walls being its only remains. In the R. C. divisions the parish is the head of a union or district, called also the Four-mile-water, comprising this parish and those of Derrygrath and Kilronan: there are two chapels in the union; that of Newcastle is a large building, erected about 20 years since, and recently enlarged considerably. On the bank of the river Suir are the ruins of a castle which had been in the possession of the Birmingham family, and afterwards passed into that of the Prendergasts, and thence, at the period of the revolution, into the Perry family, in which it is still vested: it forms a very picturesque feature in the landscape.

NEWCASTLE, a parish, in the barony of MIDDLETHIRD, county of WATERFORD, and province of MUNSTER, 7 miles (W. S. W.) from Waterford, on the road to Dungarvan; containing 1124 inhabitants. It comprises 3906 statute acres, as apportioned under the tithe act, presenting a dreary surface of naked rocks, intermixed with small patches of cultivation, and tracts of heath and furze. It is a vicarage, in the diocese of Lismore, forming part of the union of Dunhill: the rectory is impropriate in the Corporation of Waterford. The tithes amount to £150, of which £90 is payable to the impropiators and the remainder to the vicar. About 70 children are educated in a private school. Near Knockaderry, on the southern confines of the parish, is a subterraneous passage in a solid rock, supposed to have had some connection with druidical

rites; and under a cairn of stones here was discovered a kistvaen, containing human bones, some of which appeared to have been burnt.

NEWCASTLE, a parish, in the barony of NEWCASTLE, county of WICKLOW, and province of LEINSTER; containing, with the post-town of Newtown-Mount-Kennedy (which is separately described), 4517 inhabitants, of which number, 130 are in the two villages of Upper and Lower Newcastle. The parish was a portion of the ancient territory of *Crioch-Cualan*, or *Hy-Briun-Cualan*, and the centre of the eastern or maritime portion of the Byrnes' country, and part of the Ranelagh, a district that, for more than two centuries, has given the title of viscount to the family of Jones. It takes its name from the castle built at a very early period after the English settlement, to protect the colony here from the molestations of the septs of the O'Tooles and the Byrnes, by whom that part of the county of Wicklow was then possessed. It became a principal military station and the chief town of the English on the eastern side of this tract of country, long before the erection of the town of Wicklow into a borough, or of the county into shire ground. In old records it is called *Novurn Castrum M<sup>c</sup>Kynegan*; and in a grant of tolls for repairing the walls of the city of Emly, made in the 31st of Edw. I., a similar grant to this town for three years, and for the same purpose, is quoted. In 1308 the castle was repaired by Piers Gaveston, the unfortunate favourite of Edw. II., when lord-lieutenant of Ireland. That the English held this castle and manor for a long time after by a very precarious tenure, appears from the fact that one of the clauses of the articles of submission made by Byrne to Thomas of Lancaster, lord-lieutenant in the reign of Hen. IV., was a covenant that the king should quietly enjoy the manor of Newcastle; and in an official document in the reign, of Elizabeth, several of its townlands are described as being the inheritance of Pheagh and Phelim Mac Teige Hugh Byrne, the latter of whom was then the senior chieftain of the Ranelagh sept of the Byrnes, and in that character was present at the parliament held in Dublin in 1585. The manor was vested in the crown in the reign of Chas. I., and after the restoration was parcelled out among several patentees under the Act of Settlement. Cromwell is said to have besieged the castle in his march upon Wexford. In the reign of Chas. II. it was a large town, consisting of several streets, all of which were burned in one night by an incursion of the Irish from the mountains, under Pheagh O'Toole. A large portion of the castle is still to be seen on an artificial moated mount. Near the north end of the village are the vestiges of a strong building, said to have been the gaol and court-house, and near it are the remains of two other castles; a large sewer was also lately discovered, in which were found many cannon balls and skeletons.

The parish, which is bounded on the mountain side by the river Vartrey and is intersected by the low road from Bray to Wexford, and by the mail road from Dublin to Wexford, contains 14,535 statute acres. For civil purposes it is divided into two parts; the Upper, including the town of Newtown-Mount-Kennedy and the hamlet of Monaleen, containing 3118 inhabitants; the Lower, including the two villages and the hamlet of Leabeg, 1399 inhabitants. A large portion of the

shore on the eastern side of the parish is subject to inundations from the sea, and in the middle of it is an opening into which the tide rushes with great violence, rendering the whole of the neighbouring low land a continuous marsh; the land here is intersected with deep artificial trenches, called sluygs, cut to prevent the floods from injuring the cultivated land. The western limit of the parish is formed by a range of hills extending from Dunran to Drumbawn, between which and the sea is a fine tract of rich soil, highly cultivated, thickly planted, and studded with numerous mansions, villas, demesnes, and parks. The general substratum is clay-slate: the soil in the lower lands is a strong rich loam of some depth, producing barley and oats of the first quality; that of the upper lands varies from a light and dry to a shingly soil, which, when dressed with lime or marl, yields good crops of oats. Some of the finest veal and earliest lamb brought to the Dublin market is reared here. The long white early potato, called Bangors, is extensively cultivated. The salt marsh of Cooldross, formed by the opening to the sea already noticed, is much esteemed for its salutary effects in recovering surfeited horses. Adjoining the marsh is a bog, the peat of which, when wrought into a compost, makes excellent fuel: much turf is also brought from the mountains and known by the name of slane turf, from the implement used in cutting it. The lower village is situated two miles (S. S. E.) from Newtown-Mount-Kennedy. The upper or church village occupies a gradual ascent commanding a fine view of the sea, which bounds an intervening prospect of rural scenery, the effect of which is much increased by the ruins of the old castle and the simple and neat modern edifice of the parish church. Fairs are held on April 1st, July 10th, Sept. 1st, and Dec. 6th. There is a coast-guard station at Five-mile point belonging to the district of Glyn. The parish contains several elegant seats, besides those described as being in the immediate vicinity of Newtown-Mount-Kennedy. Among the finest is Woodstock, the residence of Lord Robert Ponsonby Tottenham, Bishop of Clogher; the mansion is a large square building, in the centre of an extensive and finely wooded demesne, commanding an extensive prospect bounded by the sea: it was a favourite residence of Marquess Wellesley, during his first vice-royalty. Of the numerous other seats and villas, that add so much to the charms of this delightful district are Mount John, the seat of Graves Chamney Archer, Esq.; Killadree-nan, of Alderman Chas. P. Archer, commanding an extensive sea view, with that of the entrance of the beautiful glen of Dunran; Seamore Lodge, of John Leonard, Esq., which enjoys a fine view of the Sugar-loaf mountains and Bray Head; Lower Newcastle, of James Jones, Esq., in the grounds of which are the remains of an old fortification, called the Garrison; Upper Leabeg, of John Gray, Esq.; Leamore, of John Smith, Esq., commanding a view of Wicklow Head, with its two lights; Cooldross, of W. Webster, Esq.; Lower Leabeg, of W. Ashenhurst, Esq.; and Kilmullen, of Thos. Halbert, Esq. The parish comprises two livings, a lay rectory and a vicarage, in the diocese of Dublin and Glendalough: the rectory is in the patronage of Gerard Macklin, Esq.; the vicarage, in that of the Archbishop. The tithes amount to £621. 11. 7½., of which £288. 9. 2½. is payable to the Rev. R. Macklin, £55. 12. 8. to Earl Fitz-



## NEW

william, £0. 11. 2½. to Lord Robt. Tottenham, and the remainder to the vicar. The glebe-house, annexed to the vicarage, with the glebes, comprising 14 acres, is situated near the church, which is a plain but neat edifice with a square pinnaced tower, and was enlarged about 50 years since by subscription. A chapel of ease is in progress of erection at the entrance of Newtown-Mount-Kennedy. In the R. C. divisions it forms part of the union or district of Kilquade and Kilmurry; the chapel, which is a small building, is at Kilmurry. The parish school in the village, with apartments for the master and mistress, was erected at an expense of £350, supplied partly by the Association for Discountenancing Vice, partly from the lord-lieutenant's school fund, and partly by subscription. A charitable fund, raised by annual sermons and averaging about £50, is distributed among the destitute poor of every description. At Kildreeny are the ruins of a large old church in a cemetery, which is still applied to its original purpose. Several skeletons of the heads and horns of the moose deer, of a large size, were found, in 1835, in a bog on the grounds of Mr. Smith's seat at Leamore, eight feet beneath the surface.

NEWCHAPEL, a parish, in the barony of IFFA and OFFA EAST, county of TIPPERARY, and province of MUNSTER 3¾ miles (N. W.) from Clonmel, on the road to Cashel; containing 1544 inhabitants. This parish, which from the name of one of its townlands is called also Mulloghnoney, comprises 4737 statute acres, as applotted under the tithe act. The soil is fertile, and the lands are generally in a very high state of cultivation; there is neither waste land nor bog. Limestone is found in abundance, and is extensively quarried both for building and agricultural uses; and coal is also found in the parish, but is not worked. The principal seats are Barn, the residence of S. Moore, Esq., pleasantly situated in an ample demesne extending into the adjoining parishes, and embellished with some stately timber; Darlinghill, of the Hon. Baron Pennefather; Orchardstown, of — Hamerton, Esq.; Barona, of S. Perry, Esq.; and Springmount, of J. Keating, Esq. The living is a rectory, in the diocese of Cashel, constituting the prebend of Newchapel in the cathedral of Cashel, and in the patronage of the Archbishop. The tithes under the composition act amount to £462. 3. 4½. per annum; the glebe-house, towards the erection of which the late Board of First Fruits contributed a gift of £100, was built in 1790; the glebe comprises 17¼ acres of profitable land. The church, a neat edifice, was rebuilt in 1821, for which purpose the late Board of First Fruits granted a loan of £800. There is a private school, in which are about 70 children. On the townland of Mulloghnoney are the remains of an ancient castle, formerly belonging to the O'Dogherty family.

NEW-INN, a village, in the parish of KNOCKGRAFFON, barony of MIDDLETHIRD, county of TIPPERARY, and province of MUNSTER, 4 miles (S.) from Cashel, on the road to Cahir and Clonmel; containing 320 inhabitants. It is a station of the constabulary police, and petty sessions are held once a fortnight. Fairs are held on March 17th, May 16th, Aug. 1st, and Dec 6th. The parochial church, a neat edifice, is situated in the village; also the principal chapel of the R. C. union or district, comprising the parishes of

## NEW

Knockgraffon and Dogstown; it is a neat modern structure.

NEWMARKET, a market-town, in the parish of CLONFERT, barony of DUHALLOW, county of CORK, and province of MUNSTER, 4 miles (N. W.) from Kanturk, on the road from Cork, by the Bogra mountains, to Abbeyfeale and Listowel; containing 1437 inhabitants. This place was formerly called *Ahatrasne*, or "the place of the ford," from its situation near an ancient ford now superseded by a neat bridge at the entrance of the town. Its present name is obviously derived from the establishment of a market at this place, which was granted to the family of Aldworth by Jas. I., on the forfeiture of the estate by the Macauliffes, and confirmed in the reign of Chas. II. At Scarteen, a village, a little to the north of the town, about 1000 of the peasantry assembled in 1822, anticipating the evacuation of the town by the military, but were repulsed by Capt. Kippock and Lieut. Green, who, leaving 10 men to defend the barracks, marched with 30 to attack the assailants, whom they dispersed with the loss of about 20 that were killed in the conflict. The gentry of the surrounding district, upon this occasion, presented to each of those officers a handsome piece of plate, as a testimony to their intrepidity and an acknowledgment of their services.

The town is situated on a small stream which falls into the river Dallua a little below, and on the north side of a gentle eminence; it consists principally of two streets intersecting each other at right angles, and contains about 246 houses, of which several are neatly built; the inhabitants are well supplied with water, the air is salubrious, and the neighbourhood abounds with interesting scenery. Adjoining it is Newmarket House, the stately mansion of R. R. Aldworth, Esq., lord of the manor, handsomely built of hewn limestone, and situated in a demesne richly embellished with timber of luxuriant growth; an avenue of ash trees is said to have been planted in the reign of Elizabeth, and there are some noble specimens of elm, beech, and sycamore. Near the town are also Mount Keffe, the residence of M. O'Keffe, Esq.; Liscongill, of W. Allen, Esq.; and the Priory, formerly the residence of John Philpot Curran, Esq., now in the occupation of E. Stannard, Esq. The market is on Thursday, and is chiefly for the sale of potatoes and turf; it is thought that if the day were changed to Friday, which would afford the Cork butchers an opportunity of attending both this market and that of Kanturk, it would conduce greatly to its improvement. Fairs are held on June 8th, Sept. 8th, Oct. 10, and Nov. 21st; the last is the principal for cattle, sheep, and pigs. A daily post between this place and Kanturk is supported by private subscription; a constabulary police force is stationed in the town; petty sessions are held on alternate Thursdays; and a court for the recovery of debts not exceeding 40s. is held here, every third Friday, for the manor of Newmarket, which extends over 32,000 statute acres in the parish of Clonfert. The parish church, a handsome structure of hewn limestone, with a lofty tower and spire, is situated in the town; in which also is the R. C. chapel, a spacious edifice, erected on a site given by the late Richard Aldworth, Esq., who contributed £75 towards its erection, to which also the Earl of Cork, Lord Lisle, and John Duggan, Esq., liberally sub-

scribed; the altar, which is a copy of that of the ancient abbey of Quin, is much admired. A school in the town for boys is supported by Mr. Aldworth and the vicar; a school for girls is supported by Mrs. Aidworth, and an infants' school by the vicar and his lady; a school in connection with the R. C. chapel is supported by collections at the chapel, and there is also a Sunday school. Richard Aldworth, Esq., bequeathed £50; Michael Creagh, Esq., £100; W. Philpot, Esq., £40; the late Richard Aldworth, grandson of the former, £100; and St. Leger Aldworth, Esq., £100, for the poor of Newmarket, the interest of which sums is annually divided among them. St. Leger Aldworth, Esq., also bequeathed £1000, contingent on the death of three annuitants, to be appropriated, by the representative of the Aldworth family, to the establishment of some manufacture in the town. There are a fever hospital, containing four wards and 20 beds, and a dispensary. The celebrated John Philpot Curran was a native of this town; during his residence at the Priory, it was the favourite resort of many distinguished literary and political characters, who used to meet there under the auspices of Lord Avonmore, also a native of this place; they held their meetings annually in the grouse-shooting season, and from their conviviality at the Priory obtained the appellation of "Monks of the Screw." Major Swan, who assisted in arresting Lord Edward Fitzgerald, in 1798, was also a native of this town.

NEWMARKET, a village, in the parish of AUGHAVILLER, barony of KNOCKTOPHER, county of KILKENNY, and province of LEINSTER, 2 miles (S.) from Knocktopher, on the road to Carrick-on-Suir; containing 110 inhabitants. It comprises about 20 houses, and contains one of the two R. C. chapels belonging to the union of Ballyheale. Here are the remains of an ancient round tower and of a castle and abbey, the latter containing the cemetery of the Castlemorris family, whose seat, surrounded by a well-planted demesne of about 400 plantation acres, is in the vicinity. The ruins of the castle consist chiefly of the keep, which attests its former magnitude; and at Danganmore are the remains of another castle, which formerly gave the title of baron palatine to the family of Comerford, dependents of the Earl of Ormonde. On the summit of an elevation in the vicinity, called the King's mountain, are four great natural ridges, one of red argillite and the rest of breccia; from this elevation a most extensive view is obtained of the rich and cultivated plain towards Kells and Kilkenny, embracing also part of the county of Waterford.

NEWMARKET-ON-FERGUS, a post-town, in the parish of TOMFINLOE, barony of BUNRATTY, county of CLARE, and province of MUNSTER, 6 miles (S. E. by E.) from Ennis, on the mail road to Limerick, and 105¼ (W. S. W.) from Dublin; containing 1118 inhabitants. It is situated about a mile and a half from the eastern shore of the river Fergus, and in 1831 contained 170 houses, several of which are neatly built. A market was formerly held here on Thursday, but from its proximity to Ennis and Limerick, to which places there are several daily public conveyances, it gradually declined and is now discontinued; and of the fairs, held on March 31st, Aug. 27th, and Dec. 20th, the last only is now well attended: a "patron" is held

on Easter-Monday. Here is a chief station, of the constabulary police; petty sessions are held on alternate Thursdays, and a court for Lord Egremont's manor of Bunratty is occasionally held by the seneschal, for the recovery of small debts. A considerable number of females are employed in satin-stitching on muslin by Wm. Lloyd, Esq., of Limerick; and a school for embroidery is patronized by Lady O'Brien. An unsuccessful attempt was some time since made by Sir Edw. O'Brien to establish the linen manufacture in this town. Newmarket gives name to the R. C. union or district, held by the administrator of the Bishop of Killaloe, and comprising the parishes of Tomfinloe, Kilnasoolagh, Kilmaleery, Clonloghan, Kilconry, Bunratty, and Dromline. The principal chapel, a spacious and substantial building, is in the town; and there are chapels for the rural district at Kilmaleery and Bunratty. A large national school-house is now being erected at the expense of Sir Edward O'Brien, by whom also it will be chiefly supported; and a female school of industry is supported by a society of ladies: there is also a dispensary. Newmarket House, the spacious mansion of C. Studdert, Esq., is in the town; and in its vicinity are several handsome seats, among which are Dromoland, the superb castellated edifice of Sir Edward O'Brien, Bart.; Carrigoran, the beautifully situated mansion of Sir Wm. Fitzgerald, Bart.; Glenwood, the residence of Basil Davoren, Esq.; Ballykilty, of Fitzgerald Blood, Esq.; and Mogullane, of F. Healy, Esq.—See TOMFINLOE.

NEWMILLS, a village, in the parish of TULLANISKIN, barony of DUNGANNON, county of TYRONE, and province of ULSTER, 3 miles (N. N. E.) from Dungannon, on the road to Cookstown; containing 105 inhabitants. It derives its name (formerly Tullaniskin) from two corn-mills erected here, in 1758, by the proprietor of the adjoining lands; and in 1831 comprised 20 houses, most of which are indifferently built. Here is the parochial church, a large and handsome edifice, in the later English style, with a square embattled tower; and nearly adjoining it is the parochial school, with a residence for the master, endowed with a portion of the glebe land, comprising one acre. The ruins of the ancient church adjoin the present edifice.—See TULLANISKIN.

NEWPORT, or NEWPORT-PRATT, a market and post-town, in the parish and barony of BURRISHOOLE, county of MAYO, and province of CONNAUGHT, 5½ miles (N. by W.) from Westport (to which it has a sub-post-office), and 139¼ (W. by N.) from Dublin; containing 1235 inhabitants. This town, which is situated at the extremity of Clew bay, was the original port of discharge for the county of Mayo; it is intersected by a fine river, which rises in Lough Beltra and falls into the bay; the river Burrishoole also flows through the parish, and both abound with excellent salmon, for taking which weirs are placed about half a mile above the town. It consists of one principal street and several others, and contains about 230 houses, some of which are well built and of neat appearance. The trade, formerly very extensive, has, from the difficulty of communication with the interior, been in a great measure transferred to Westport, and at present consists principally in the export of grain, of which, on an average, 1000 tons are annually shipped to England. The pier was erected at the expense of Sir R. A. O'Donel and some of the merchants of the town; the quays are extensive and commodious,

and accessible to vessels of 200 tons' burden, which can be moored in safety alongside and take in or deliver their cargoes at all times of the tide, and within a few hundred yards may lie at anchor in perfect security. The channel is safe, and the harbour very commodious: the entrance into the bay, which is called Clew, Newport, or Westport bay, is spacious and direct; and within it are numerous islets and rocks, between which, on each side, are several good roadsteads, capable of accommodating large vessels, with good anchorage in from two to six fathoms. The market is on Tuesday; and fairs are held on June 8th, Aug. 1st, Nov. 11th, and Dec. 20th. A chief constabulary police force is stationed in the town; petty sessions are held every Tuesday, and a manorial court on the first Wednesday in every month. The court-house, in which the sessions are held, is a small neat building. The parish church and a Roman Catholic chapel are situated in the town. In the vicinity is Newport House, the seat of Sir Richard Annesley O'Donel, Bart. Three miles distant, on the sea shore, is Rockfleet Castle, a small square fortress, said to have been built by Grana-Uile, better known as Grace O'Malley, and celebrated for her maritime exploits; and about a mile to the south-east of the town is Carrickaneady, one of the castles said to have been built by the Burkes.

NEWPORT, or ST. JOHN'S NEWPORT, a post-town, in the parish of KILVOLANE, barony of OWNEY and ARRA, county of TIPPERARY, and province of MUNSTER, 8 miles (E.) from Limerick, and 86 (S. W.) from Dublin, on the road to Limerick; containing 852 inhabitants. This town is pleasantly situated on a considerable stream that falls into the river at Castle Troy, near Mount Shannon, a little below the village of Anacotty; and contains 163 houses, most of which are neatly built. It is the property of Sir Edmund Waller, Bart., whose seat, Castle Waller, is in the immediate vicinity. There are barracks for two companies of infantry, to which purpose the buildings of the old charter school have been appropriated. Fairs are held on April 27th, May 29th, July 21st, and Oct. 23rd, which last is a very large fair for bullocks; a constabulary police force is stationed in the town, and petty sessions are held every Tuesday. The environs are pleasant, and in the vicinity are several handsome seats, which, are noticed in the parishes within which they are situated. The parish church, situated in the town, is a neat edifice, to which a handsome octagonal tower was added in 1823, and towards the erection of which the late Board of First Fruits contributed a gift of £410: it contains a handsome monument, erected in 1825, by Lady Waller, to her late husband, Sir Robt. Waller, Bart. There is also a Roman Catholic chapel, a neat edifice; and in the barrack-yard is a school, to the support of which the Incorporated Society grants £20 per annum, and the rector and Lady Waller present a donation of £10 each; there is also a dispensary. The horns of a moose deer were found here in 1826. Newport gives the inferior title of baron in the peerage of Ireland to the Earl of Roden.

NEW-QUAY, county of CLARE.—See ABBEY.

NEWRATH-BRIDGE, county of WICKLOW.—See RATHNEW.

NEW-ROSS, county of WEXFORD.—See ROSS (NEW).

NEWRY, a sea-port, borough, market and post-town, and a parish, partly in the barony of ONEILLAND WEST, and partly in that of UPPER ORIOR, county of ARMAGH, but chiefly constituting the lordship of NEWRY, in the county of DOWN, and province of ULSTER, 30 miles (S. W.) from Belfast, and 50 (N.) from Dublin, on the road to Armagh, and on the great northern road to Belfast; containing 24,557 inhabitants, of which number, 13,134 are in the town. It was a place of some importance from a very remote period. The Annals of the Four Masters notice a monastery in it, in which was a yew tree planted by St. Patrick. The next intimation of its existence is the foundation of a Cistercian abbey, in 1157, by Maurice Mac Loughlin, King of Ireland, the charter of which is extant, and has been published by Dr. O'Connor in his work on the Irish writers. In this charter the place is named *Jubhar-cin-tracta*, "the pass at the head of the strand," or *Jubhar-cinn-tracta*, "the flourishing head of a yew tree," the former being traced from the position of the town, the latter from the circumstance respecting St. Patrick; by the Latin writers of that day it is called *Monasterium Nevoracense*, and in after times *Monasterium de Viridi Ligno*; it was also named *Na-Yur*, and at a still later period, *The Newrys*. The charter of Mac Loughlin was renewed and enlarged by Hugh de Lacy, Earl of Ulster, in 1237, by which the head of the house was made a mitred abbot with episcopal jurisdiction within the precincts of the lordship. When Sir John de Courcy took possession of this district, he secured the pass, justly considered as very important, being the only road through the mountains between Ulster and Leinster, by a castle, which was destroyed by Bruce, on the retreat of the Scotch after their defeat at Dundalk in 1318. After several changes of masters, during which the place was frequently in the possession of the O'Nials, chieftains of Ulster, a second castle was built in 1480, which was demolished by Shane O'Nial, who then held a strong castle at Freedom, now Fathom. Marshal Bagnal restored the castle, rebuilt the town and peopled it with Protestant settlers; for which Jas. I., in 1613, granted the entire lordship, together with the manors of Mourne, Greencastle, and Carlingford, in fee to him and his heirs for ever. At the breaking out of the civil war in 1641, Sir Con Magennis took the town and castle, destroyed the church and slew many of the inhabitants. It was shortly after recovered by Lord Conway, who did not hold it long, as O'Nial surprised it by night, and regained possession of it. In 1642, Munroe invested the town and took it by storm. After the Restoration, the town recovered from the sufferings inflicted on it, and continued to flourish till 1689, when it was burned by the Duke of Berwick in his retreat from Duke Schomberg: the castle and six houses only remained.



Seal.

The town is advantageously situated on the Newry water. The western part, called Ballybot and sometimes Southwark, in Armagh county, is connected with the eastern, in the county of Down, by four stone bridges and a swivel bridge. The general appearance of the

place, as seen from without, is cheerful and prepossessing: the old town, on the eastern side, situated on the side of a hill, with its church and spire rising above the houses, leads to an expectation of a correspondence of character in the interior; but the reverse is the case. Like other old towns, the streets are narrow, precipitous and inconvenient; but the modern part of the town, generally called "the Low Ground," is very elegant; the houses lofty and built of granite; the streets wide, well formed, and paved, with nagged footways. Marcus-square, with several lines of new buildings, presents very elegant specimens of domestic architecture. A great number of excellent springs issuing from the rocks eastward of the town, and more than 200 wells, have been formed in various parts, but no artificial means have yet been adopted to provide a supply of water on a scale commensurate with the domestic and manufacturing demands of the population. The streets and public buildings are lighted with gas supplied by works established by a company in 1822. Much has been done within the last few years to improve the general appearance of the town and neighbourhood; a new line of road has been opened, and an excellent approach formed from Warren point, where the river expands into the bay: the north road has been widened and improved, and several very handsome terraces and detached villas have been built: among the bridges, already noticed, is one of a single arch of elegant proportions, called Needham bridge; and an iron swivel bridge is about to be thrown across the canal, which, when completed, will open a communication from the Monaghan road to the very centre of the town. The assembly, news, and coffee rooms were built by subscription in 1794; the assembly-rooms are spacious and elegant; the news-room is well furnished with newspapers and periodical publications, and is open on the most liberal terms to strangers: the offices of the Commissioners of Police and of the Savings' Bank are in this building. Two newspapers are published here, each twice in the week. A barrack affords accommodation for 44 officers and 670 non-commissioned officers and privates of infantry, and 10 horses, with an hospital for 30 or 40 patients.

Newry is much more a commercial than a manufacturing town. There are two iron-foundries, each on an extensive scale, for light castings. The manufacture of flint glass is also carried on largely; a distillery in Monaghan-street consumes annually 25,000 barrels of grain, the produce of which is consumed in the counties of Down, Armagh, Louth, and Monaghan: there are also large manufactories of cordage and of spades, shovels, and other kinds of ironmongery. One of the most complete and extensive bleach-grounds in the country is at Carnmcen; and at Bessbrook is a mill for spinning linen yarn. The Newry flour-mills, worked by water, consume 900 tons of wheat annually, and there are several others in the immediate neighbourhood, the produce of which is mostly shipped to Liverpool. An oatmeal-mill grinds 17,000 barrels of grain annually, which is wholly purchased for the Liverpool and Manchester markets; and in the neighbourhood there are several others equally extensive.

The trade of Newry, now of much importance, has gradually risen to its present height from the protection afforded to the merchants by Wm. III. Prior to that time the river was not navigated above Warren point;

Newry being then considered as a creek to Carlingford, which was the port for all this part of the coast. But during the reigns of that monarch and his successors, several grants were made for clearing and embanking the river and improving the harbour. At length, in consequence of the many obstructions arising from the nature of the river, and the advantageous situation of the town as a central mart for the introduction of foreign commodities into the interior of Ulster, it was determined to form a line of inland navigation from Newry to Lough Neagh. The communication is carried on from the Newry water by an artificial cut by Acton, Scarva, Tanderagee, and Gilford to Portadown, where it is connected with the Bann, whence it proceeds in the bed of that river to the lake. It was commenced in 1730, and connected with Lough Neagh in 1741, but in consequence of the inconveniences arising from the accumulation of mud and sand in the mouth of the river, near Newry, it was deemed advisable to prolong the navigation towards the bay to Fathom: this portion of the work, which is two miles in extent, was completed in 1761; the entire length of the navigation, including that of Lough Neagh, is 36 miles, and the total expense was £896,000. In 1726, the customhouse was removed from Carlingford to Newry: the amount of the first year's customs paid here was only £1069. 12., and there were then but four trading barks belonging to the port; the gross amount of customs' duties for 1836 was £58,806. 2. 6. About 1758, a very considerable trade was carried on with the West India islands, and although at that time the vessels trading with foreign countries were prohibited from sailing direct to the Irish ports, being compelled to land their cargoes in some place in Great Britain, the Newry merchants succeeded in establishing a very lucrative traffic with the most celebrated commercial marts in other countries. This branch, however, was afterwards nearly lost by the competition of the superior capital of Great Britain, until it again revived after the restrictions were taken off the commerce of Ireland, in 1783. The port is very favourably situated for trade at the inner extremity of Carlingford bay, an arm of the sea extending nine miles south-east, and two miles in breadth at its mouth between Cooley point, in the county of Louth, and Cranfield point, in that of Down. Vessels of the greatest draught can come up to Warren point, within five miles of the town, where they can ride in from 6 to 8 fathoms of water in all states of the tide in perfect security. Proceedings are also in progress by D. Logan, Esq., in pursuance of a plan recommended by Sir John Rennie, for deepening and securing the channel from Narrow water, and scouring it by a steam dredge and other means calculated to facilitate the admission of vessels of a larger class than those which at present come up to the quays: the total expense of these improvements has been estimated at £90,000. The despatch of business is also facilitated by the construction of a line of quays on the eastern bank of the canal, bordered by stores and warehouses, at which vessels can unload: farther north are basins or floating docks, where boats navigating the canal can take in and discharge their cargoes. The custom-house, a neat and commodious building, is situated on the quay, in a position well adapted for business, and has extensive yards and stores for bonding goods adjoining it.

The most important branch of the commerce is the cross-channel trade, which has increased to a great magnitude since the introduction of steam navigation. The principal exports in this department are linen cloth, grain, live stock, butter, and eggs. In 1834 there were exported to Liverpool, of linen cloth, 4965 boxes; butter, 92,000 firkins; wheat, 4166 tons; barley, 6698 tons; oats, 38,000 tons; flour, 9163 tons; oatmeal, 18,654 tons; flax, 868 tons; eggs, 4688 crates; oysters, 482 hogsheads; horned cattle, 7115; pigs, 65,493; and horses, 498; besides which, large consignments of most of these articles were made to the Clyde. The principal imports in the same trade are tea, sugar, iron, salt, British hardware and soft goods, and general merchandise. Three steamers are employed in the Liverpool trade, and two in that with Glasgow; a steamer also trades regularly to Dublin. The average time of the passage to Liverpool is 16 hours; to Glasgow, 14; and to Dublin 12. The chief branch of foreign trade is with the United States and British North America. The chief exports are linen cloth, blue, starch and whiskey; the imports, timber, staves, tobacco, ashes, flax, and clover seed. The Baltic trade consists of the importation of timber, tallow, ashes, flax, and hemp: hides and tallow are imported from Odessa; mats, tar, pitch, flax and flax seed from Archangel; and wine, fruit, oil, lime juice, brimstone and barilla from the Mediterranean. The number of vessels belonging to the port is inadequate to the extent of its commerce, a great portion of which is carried on in vessels of other countries: the Baltic trade is carried on exclusively in foreign bottoms; the United States' trade in American vessels, the trade to British America and Russia in British ships, and the coal trade chiefly in Whitehaven vessels. The market day, under the patent, is Thursday, but a market is held on Tuesday for grain, and on Saturday for meat. The principal market-house is near the site of Bagnal's castle; there are also separate markets for butchers' meat, meal, potatoes, grain and hides, and two for linen yarn. Fairs are held on April 3rd and Oct. 29th.

The present flourishing state of Newry may be attributed originally to the favour shewn by Edw. VI. to Marshal Bagnal, to whom the abbey and surrounding territory were granted, with very extensive privileges, in consequence of his services in Ulster, and were continued to him by Jas. I., vesting the ecclesiastical and municipal authority in the proprietor, who, by virtue of these grants, appointed the vicar general, seneschal, and other inferior officers. A charter of the 10th of Jas. I. (1612) made the town a free borough, by the name of "the provost, free burgesses, and commonalty of the borough of Newry," granting the provost and 12 free burgesses the power of sending two members to parliament, and making the provost judge of a court of record, to be held weekly on Mondays, with jurisdiction to the amount of five marks. A charter granted by Jas. II., in 1688, is not considered to be of any validity. A grant of Jas. I., in 1613, to Arthur Bagnal, empowered a court to be held before the seneschal of the manor, for pleas to the amount of 100 marks: the jurisdiction of this court extends over the borough, and a number of other townlands in Down and Armagh, comprehending 9664 acres in the former, and 11,434 acres in the latter, of these counties. The court is held every third Wednesday: the seneschal

limits his jurisdiction by civil bill to £10; he also holds a court leet, once or twice in the year, at which constables are appointed. All the provisions of the act of the 9th of Geo. IV., c. 82, for watching, lighting, cleansing, paving and improving towns were introduced here shortly after the enactment of that statute: the number of commissioners was fixed at 21. The police of the borough is principally attended to by the constabulary forces of the counties of Down and Armagh: the leading streets are kept in repair by county presentments. These arrangements have tended much to the improvement of the neatness, cleanliness, and good order of the town: the expenditure is defrayed by a local tax, amounting to about £1150 annually. The elective franchise, conferred by Jas. I., was altered at the Union, when the representation of the borough was limited to a single member, which continues to be the present arrangement. It was a scot and lot borough, but the right of election is now vested in the £10 and certain of the £5 householders; the privilege of the latter cannot be perpetuated, but expires with the lives of the few remaining electors of this class, or with their removal from the premises occupied at the period of the general registration: the seneschal of the manor is the returning officer. The borough includes within its limits a large rural district, comprehending 2500 statute acres, the precise limits of which are detailed in the Appendix. The general quarter sessions for the county of Down are held here alternately with Downpatrick; and and those for the Markethill division of the county of Armagh, in Ballybot. Petty sessions are held every Friday. The court-house, built by subscription for a market-house, and converted to its present purpose in 1805, is an unsightly old building in an inconvenient situation. There is a bridewell for the temporary confinement of prisoners until they can be sent to the county prison at Downpatrick.

The parish comprises, according to the Ordnance survey, 22,491 statute acres, of which 968½ are in Oneiland West, and 450¼ in Lower Orior; the remainder constitutes the lordship, in which is included a small isolated portion, locally in the barony of Upper Iveagh: about 489 acres are covered with water, and about 260 are bog; the remainder is mostly arable, under an excellent system of agriculture, with some rocky mountain. Though the site of the town is low, as compared with the surrounding country, the climate is pure and salubrious, and the prospects in most parts beautiful and picturesque. The river on which it is built, anciently called the Clanrye, but afterwards the Newry water, flows, after quitting the town, in a south-eastern direction through a highly cultivated tract of rising grounds, well planted and studded with numerous villas and seats, into Carlingford bay, which is bounded on each side by the mountains of Rosstrevor and Fathom: the mountain of Altnaveagh, in the lordship, affords excellent pasturage, and much of it is cultivated; but the greater part of the Fathom range is sterile. The geological features of the district are very striking; it forms the western boundary of the granitic range in this part of Ireland; and granite, sienite, and porphyry are found in it in all their varieties. The old town is almost exclusively built of porphyry; the new of granite. Whyn dykes, in which beautiful specimens of zeolite are frequently found imbedded, penetrate the granite

in several directions; in some places layers of quartz are interposed between the strata. Oxyde of manganese is of frequent occurrence; clay-slate, with mica extensively disseminated through it, appears on the Armagh side; and schist to the north of the town. In the townland of Creeve many springs burst out of the granite and quartz rocks, in the streams of which is found a metallic residuum in large quantities, resembling copper, which mixes with the sand and is very heavy; near the toll-gate on the Belfast road is a vein of the newly discovered mineral, tephine; and a still greater body of it was discovered, in 1835, near Mount Kearney. To the north of the town, on the Belfast road, is a very copious chalybeate spring, highly beneficial in scorbutic cases. The principal seats in the vicinity of the town all of which are embellished with rich and flourishing plantations, are Fathom, the residence of — Benson, Esq.; Greenpark, of — Thompson, Esq.; Derramore, of — Smith, Esq.; Drumbanagher Castle, of Lieut.-Col. Maxwell Close; Drummantine, of — Ennis, Esq.; and Narrow-water, of Roger Hall, Esq.

The peculiarities of the ecclesiastical arrangements of the lordship proceed from its connection with the monastery already noticed, which, after having risen to a great height of prosperity by the fostering care of many successive kings, underwent the fate of all the other monastic institutions during the reign of Hen. VIII. After the dissolution it was converted into a collegiate church for secular priests, which having soon fallen to decay, the abbey, with all its possessions, was granted by Edw. VI. to Sir Nicholas Bagnal, in as free, full and ample manner as it had been enjoyed by any abbot. Hence, the episcopal jurisdiction previously exercised by its clerical head devolved at once upon its new proprietor, whose representative, the Earl of Kilmorey, exercises it to its fullest extent, as lay abbot; appointing spiritual officers, holding ecclesiastical courts, granting probates of wills and licences of marriage, and performing every other episcopal act with as plenary power as any bishop, being subject only to the Lord-Primate, as metropolitan. The living is a donative, in the patronage of the Earl of Kilmorey, as lay abbot, who, as such, possesses the whole tithes; yet in the royal visitation book of 1615 it is stated, that Nova Ripa, *alias* Nieu Rie, is among the parishes under the jurisdiction of the see of Dromore. St. Patrick's church, built by Sir Nicholas Bagnal in 1578, burnt in the civil wars, and restored after the Revolution, was originally the parochial church; but, in 1811, being much dilapidated and too small for the increasing congregation, an act was obtained under the provisions of which a new church was built on an enlarged scale and on a new site, to be henceforth the parish church of St. Mary's, Newry. This church, built in the Gothic style, with a tower and spire 190 feet high, was finished in 1819, at a cost of £12,566. 15. 4½., British currency, exclusively of £2469. 4.7½. expended in the purchase of the site, and in obtaining two acts of parliament. The funds for liquidating this charge arose from a bequest of £3138. 9. 2¾. from the late W. Needham, Esq., lord of the manor; a bequest of £1346. 15. 4½. from Sir Trevor Corry; a donation of £923.1. 6½. from the Earl of Kilmorey, a donation of £461. 10. 9½. from Gen. Needham; £2520 raised by the sale of the pews, and £6646. 3.1. by parochial assessment; it is endowed

with £300 per ann., payable by the lay abbot in lieu of tithe. In 1829, the old church of St. Patrick was repaired and fitted up as a chapel of ease: the living is a chaplaincy or donative, in the gift of the Earl of Kilmorey, who endowed it with £100 per ann., subject to the peculiar jurisdiction of the vicar-general of Newry. In the R. C. arrangements the parish is the head of the diocese of Dromore, being the bishop's parish or mensal, and is co-extensive with that of the Established Church; containing three chapels, two in the town and one at Shinn, 4 miles distant, which are attended by the same number of curates. The older R. C. chapel, a well-built but plain structure, with three galleries and a spacious cemetery attached to it, was erected in 1789. Being found too small for the accommodation of the numbers that attended it, a new chapel was erected in the low ground, in the pointed Gothic style, 120 feet long, 74 broad, and 46 feet high to the ceiling. The façade consists of a centre and two wings, with a deeply receding doorway, and is highly ornamented. The interior consists of a nave and two side aisles detached by rows of moulded granite pillars, supporting lofty pointed arches, over which are the clerestory windows by which the centre is lighted: the great altar is surmounted by a large window of three lights. This chapel is considered to be the diocesan chapel of the Bishop of Dromore, who resides at Violet Hill, to the north of Newry, where there was formerly a house of lay friars, which has been transferred to the town; in which also is a seminary for preparing the youth of the Catholic church for Maynooth college. A convent of the order of St. Clare was removed hither from Dublin, in 1830: the house, with its appendages, was presented to the community by the Rev. J. Gilmer, of Rosstrevor, since which time the nuns have built a large and handsome chapel in the Gothic style, and also a school-house for the education of female children, which receives aid from the Board of National Education. There are in the town a congregation of Presbyterians in connection with the Synod of Ulster, of the second class, who have a large and elegant meeting-house; one in connection with the Remonstrant Synod, and one with the Seceding Synod, both of the first class; also places of worship for Independents, Primitive and Independent Wesleyan Methodists, and Kellyites. Three schools in the lordship, connected with the Board of National Education, are situated in Newry and at Grinane; there are four in connection with the London Hibernian Society, one of which, founded in 1825, is built on an acre of land given by the Marquess of Downshire; and another, in Ballybot, on land given by Lord Kilmorey. Other schools have been aided by donations from the Marquess of Anglesey, the late Rob. Martin, Esq., who left a bequest of £7 per ann., and J. Dickinson, Esq., who left one of £8 per ann., for their endowment. About 880 boys and 960 girls are educated in these schools: there is also a private school, which affords instruction to about 50 boys and 20 girls.

The Mendicity Association was established in 1820, and is now merged in the workhouse: it is supported by subscriptions and bequests, among which is one of the late Wm. Needham, Esq., who, in 1806, bequeathed £50 per ann. for 50 years to the poor of the parish. A bequest of £30 per ann. by the late W. Ogle, Esq., to the poor

is given in equal shares to the vicar, the parish priest, and the Unitarian minister, for the paupers of their respective congregations. The interest of £2000, bequeathed by Sir Trevor Corry, is distributed by his nephews, Trevor and Smithson Corry, Esqrs., among poor housekeepers. There are six almshouses, erected at the expense of the Rev. J. Pullayn, vicar-general, without any endowment attached to them; the inmates are appointed by the vicar of Newry. Among the more remarkable relics of antiquity may be noticed a large and perfect rath, about 1½ mile from the town, on the Rathfriland road, called Crown Rath. It is an earthwork, 112 feet high, nearly circular at the base, which measures 585 feet in circumference, with a flat top of oblong form, and is surrounded by a fosse 20 feet broad and 10 deep. On the south side of the fosse is a square platform, surrounded with an intrenchment, the glacis of which declines towards the old ford of the river. Many other remains of forts and many cromlechs are to be found in various parts. Newry is said to have been the birthplace of Jarlath MacTrien, who was prior of Armagh in 465; also of Dr. Parry, who was raised to the bishoprick of Killaloe in 1647. It gives the inferior title of Viscount to the Earl of Kilmorey.

NEWTOWN, a village, in the parish of SHANDRUM, barony of ORRERY and KILMORE, county of CORK, and province of MUNSTER, 3½ miles (W.) from Charleville, on the road to Newcastle; containing 31 houses and 175 inhabitants. A car to and from Rathkeale to Cork passes daily through the village, which is a station of the constabulary police, and has a fair on the 25 th of Sept. Newtown House is the seat of Robt. Courtney, Esq.—See SHANDRUM.

NEWTOWN.—See KILLELAN.

NEWTOWN, a village, in the parish of LUSMAGH, barony of GARRycastle, KING'S county, and province of LEINSTER, 1½ mile (S.) from Banagher, on the road from Parsonstown to Cloghan castle; containing 59 houses and 348 inhabitants. Here is a station of the constabulary police.

NEWTOWN, a parish, in the barony of LOWER KILLS, county of MEATH, and province of LEINSTER, 3 miles (N. by E.) from Kells, on the road from Bailieborough, by Navan, to Dublin; containing 217 inhabitants. It is bounded on the west by a small river, which runs into the Blackwater at Bloomsbury; and it comprises 1010¼ statute acres of tolerably good land, chiefly in tillage. Newtown, formerly belonging to the Meredyth family, is now the residence of Mrs. Groves. The living is a rectory, in the diocese of Meath, united by act of council, in 1802, to the rectories of Kilbeg, Emlagh, and Robertstown, together constituting the union of Newtown, every third presentation to which is in the Bishop, and the other two in the Crown. The tithes amount to £66, and the gross value of the benefice, inclusively of the glebe, to £462. 10. The glebe-house was built in 1811, at an expense of £1384, of which £100 was a gift and £600 a loan from the late Board of First Fruits: the glebe comprises 20 acres, valued at £50 per annum. The church of the union, an ancient edifice, is in Kilbeg. In the R. C. divisions the parish forms part of the union or district of Stahalmock.

NEWTOWN, or NEWTOWN-FARTULLAGH, a parish, partly in the barony of FARTULLAGH, but

chiefly in that of MOYCASHEL, county of WESTMEATH, and province of LEINSTER, on the mail road from Dublin to Athlone; containing, with part of the post-town of Tyrrell's-Pass, 2752 inhabitants. It is bounded on the west by the river Brosna, and comprises 8318½ statute acres, of which 6520 are apportioned under the tithe act: on the north and east is a great extent of bog, and there is a tract of marsh near the river. The land, which is of a light quality, is partly in tillage, and partly laid out in large grazing farms: limestone gravel is found here. The seats are Newforest, the residence of H. Daniel, Esq.; and Cornahir, of the Rev. Chas. Vignolles, D.D. Newtownloe, formerly the residence of the Low family, is now in ruins. On the western side of the parish are the villages of Ballingore and Newtownloe, and on the eastern side is that of Killevally. The living is a rectory, in the diocese of Meath, and in the patronage of the Bishop: the tithes amount to £237. 6. 1½. The glebe-house was built in 1818, at an expense of £1147, of which £323 was a gift, and £415 a loan, from the late Board of First Fruits: the glebe comprises 41½ statute acres, valued at £26 per annum. The church, a neat structure in the Gothic style, was completed in 1834, at a cost of £1370, of which £1000 was a gift from the late Board, and the remainder was defrayed by the present incumbent, the Rev. Chas. Vignolles, D.D. In the R. C. divisions the parish forms part of the union or district of Castletown, and contains the chapel of Raheenmore. At Tyrrell's-Pass is a meeting-house for Methodists. About 60 children are educated in the parochial school, which is partly supported by the rector; and about 50 are taught in two private schools. In the Split hills is a spring remarkable for its great depth and the purity of its water, from which emerges a small stream; and near the old family mansion of the Lows are the remains of an ancient fortress with a circular tower. — See BALLINGORE, KILLEVALLY, and TYRRELL'S-PASS.

NEWTOWN-ARDES, an incorporated market and post-town (formerly a parliamentary borough), and a parish, partly in the barony of LOWER CASTLEREAGH, but chiefly in that of ARDES, county of DOWN, and province of ULSTER, 8 miles (E.) from Belfast, and 88 (N. E.) from Dublin, on the mail coach road from Donaghadee to Belfast; containing, in 1837, 11,000 inhabitants, of which number, 6000 are in the town. This place has been celebrated from a very early period for the number of religious foundations in its immediate neighbourhood. In 1244, Walter de Burgh, Earl of Ulster, founded a monastery here, in honour of St. Columb, for Dominican friars, which on its dissolution was granted to Lord Clandeboy, by whom it was assigned to Viscount Montgomery of the Ardes; no vestiges of the building can be traced. On the north side of the town was the cell of Kiltonga, which has been supposed to have originally given name to the parish; and within five miles were the abbeys of Bangor, Hollywood, Moville, Grey abbey, Cumber, and the Black priory. Jas. I., after the forfeiture of the surrounding territory by Con O'Nial's rebellion, granted several of the sites and possessions of the neighbouring monasteries to Sir James Hamilton and Sir Hugh Montgomery, from whom they passed to the Mount-Alexander family, and from them, by exchange, into the family of the Marquess of Londonderry. The

inhabitants received a charter from Jas. I., in 1613, incorporating them under the designation of the "Provost, Free Burgesses, and Commonalty of the borough of Newtowne."

The town is beautifully situated a little beyond the northern extremity of Lough Strangford, which, previously to the reclamation of about 100 acres, now under tillage, formed its boundary on that side; and is surrounded by an amphitheatre of hills. It consists of one spacious square, with several wide streets and others of inferior character, and contains at present about 1300 houses, many of which are handsomely built. Great improvements have been made under the auspices of the Marquess of Londonderry; a new line of road has been constructed to Belfast, avoiding the hills of Scrabo; and new roads also to Cumber and to Grey abbey, crossing the grounds reclaimed from the Lough: two neat bridges have been built over the river, and various other improvements are contemplated. The first attempt to establish a public brewery, and also a public distillery, was made in this town in 1769; but both failed, and, in 1819, John Johnston, Esq., purchased the premises and rebuilt the brewery on an extensive scale; more than 7000 barrels of beer are brewed annually, and adjoining are large malting premises for the supply of the brewery and for sale, in which the malt is made from barley grown in the neighbourhood. The weaving of damask is carried on to a small extent; about 600 looms are employed in weaving muslin, and 20 in weaving coarse linen for domestic use. More than 1000 females are constantly employed in embroidering muslin for the Glasgow merchants, who send the fabrics hither for that purpose. The market is on Saturday, and is amply supplied with provisions of all kinds; and fairs are held on the second Saturday in every month, also on Jan. 23rd, May 14th, and Sept. 23rd, for cattle, horses, sheep, pigs and pedlery.

By the charter of Jas. I. the corporation consists of a provost, twelve free burgesses and an indefinite number of freemen, assisted by two serjeants-at-mace. The provost, who is also judge of the borough court of record, and clerk of the market, was to be chosen annually from the free burgesses on the festival of St. John the Baptist, and sworn into office on that of St. Michael; the free burgesses, as vacancies occur, were chosen from the freemen by the provost and a majority of their own body, by whom also the freemen are admitted by favour only; and the serjeants-at-mace are appointed by the corporation. The public business is transacted by a "Quarter Court," consisting of 23 inhabitants, who are summoned and sworn by the provost as grand jurors, and act as a court leet in the election of various officers under the corporation, and exercise the power of presentment to be levied on the borough for various purposes. This court, which from its name would appear to have been formerly held quarterly, is now held annually, before the provost, between Michaelmas and Christmas. The corporation, under their charter, continued to return two members to the Irish parliament till the Union, when the borough was disfranchised. The borough court of record, which had jurisdiction to the amount of five marks, has long been discontinued. The provost now is either re-elected annually, or, being once elected, continues to hold his office for life; the burgesses are no longer chosen from the resident, free-

men, nor has the corporation, since 1821, exercised any municipal functions, except the holding of the Quarter court by the provost. A manor court is held before a seneschal appointed by the Marquess of Londonderry, every third Saturday, for the recovery of debts not exceeding £10; and a court leet annually, at which various officers are appointed for the manor, and also a constable for the borough, whose sole duty it is to assist in preserving the peace. The general sessions for the county are held here, in June and December, before the assistant barrister for the division of Downpatrick; petty sessions are held on the first and third Saturdays in every month, and a constabulary police force is stationed in the town. The church, built by Sir Hugh Montgomery, has been converted into a court-house, recently fitted up by the Marquess of Londonderry, and in which the sessions are held. The town-hall, for the transaction of the corporation business, is a handsome structure in the Grecian Doric style, erected in 1770 by the first Marquess of Londonderry: it is surmounted by a cupola, containing a clock, beneath which is the entrance into an area leading through the centre, on one side of which is the flesh market and on the other a weigh-house and other requisite offices and stores; above is an elegant suite of assembly-rooms, and other apartments, in which the members of the Down hunt hold meetings. A handsome stone cross of octagonal form, decorated with canopied niches, was built by the corporation in the centre of the town, to replace the ancient cross destroyed by the insurgents in 1641.

The parish comprises, according to the Ordnance survey, 14,803 statute acres; the land is of good quality, and the system of agriculture highly improved; there is no waste land, but about 700 acres of valuable bog, from which the neighbourhood is supplied with fuel. There are two quarries of excellent freestone in the mountain of Scrabo, equal in appearance and superior in durability to that of Portland, besides five others of inferior quality; large quantities are raised for the supply of the neighbouring districts, and several cargoes have been shipped to America. Some extensive lead mines are held under lease from the Marquess of Londonderry by a company in the Isle of Man; the ore is very rich, but the mines are very indifferently worked; the water being imperfectly carried off by a level, the lessees have sunk a new shaft and erected a steam engine to raise the ore and to drain the mine; the ore is shipped at Bangor and sent to Flint, where it is smelted. Under Scrabo are three thin veins of coal, which show themselves in the Lough; but they are at a great depth beneath the surface, and no attempt to work them has yet been made. Regent House, the seat of P. Johnston, Esq., an elegant mansion in the Grecian style, recently erected by its proprietor, is built of polished Scrabo stone, and situated in tastefully disposed grounds, commanding a fine view of Lough Strangford and the adjacent country. The living is a perpetual curacy, in the diocese of Down, and in the patronage of the Marquess of Londonderry, in whom the rectorial tithes are inappropriate, with the exception of those of the townland of Ballyskeagh, which are appropriate to the see of Down, and are paid by the Marquess. The stipend of the curate is £64. 12. 3., of which £40. 12. 3. is payable by the impropiator, and £24 from Primate Boulter's fund: he has also the glebe, which comprises 28½



statute acres, valued at £40 per ann.; and the glebe-house, a good residence, situated in the town, and built at an expense of £700, of which £415 was a gift and £46 a loan from the late Board of First Fruits. The church, a handsome cruciform edifice, was built in 1817, at an expense of £5446, of which £831 was a gift and £3692 a loan from the same Board; the remainder, £923, was a donation from the late Marquess of Londonderry. In the R. C. divisions the parish is the head of a union or district, comprising also the parishes of Dundonald, Bangor, and Donaghadee; the chapel is a small plain building. There is a place of worship for a Presbyterian congregation in connection, with the Presbytery of Antrim, and two for those in connection with the Synod of Ulster, one of which, recently erected in Regent-street, has a handsome hewn stone front of the Doric order; there is also a place of worship for Seceders, another for Covenanters, and two for Methodists. About 620 children are taught in the public schools of the parish, for one of which, on Erasmus Smith's foundation, a spacious house, with residences for a master and mistress, was built at an expense of £1000, defrayed jointly by the Marquess of Londonderry and the trustees of that charity; and for another a house was lately erected by Francis Turnley, Esq., under the will of his late father, with a house each for a master and mistress, and endowed with £3 per ann. to be distributed in prizes to the children. There are also ten private schools, in which are about 450 children, and four Sunday schools. A house of industry, which has completely suppressed mendicity in this parish, is supported by general subscription, aided by an annual donation of £25 from the Marquess of Londonderry, who also gave the house and premises rent-free. In the bog at Lough - riescouse was found, in 1824, at a depth of 23 feet below the surface, the body of a highlander in a good state of preservation; parts of his dress were perfect, but the body crumbled into dust on exposure to the air. The head and horns of a moose deer were, in 1832, dug up on the townland of Ballymagreechan, and are now deposited in the museum at Glasgow. The cemetery of the abbey of Moville is now used for a parochial burial-ground; and near the old church, now the court-house, are the ruins of a private chapel, built by Sir Robt. Colville. In that church were interred the remains of the Earls and others of the family of Mount-Alexander, of several of the Colville family, of the first Marquess of Londonderry, and of his father.

NEWTOWN-BARRY, or ST. MARY'S, a market and post-town, and a parish, in the barony of SCARAWALSH, county of WEXFORD, and province of LEINSTER, 22 miles (N. W.) from Wexford, and 50 (S.) from Dublin; containing 3592 inhabitants, of which number, 1430 are in the town. This town owes its origin and name to its founder, James Barry, Esq., who was sheriff of Dublin in 1577, and progenitor of the Barons of Santry; it came into the possession of John Maxwell, Esq., afterwards created Lord Farnham, by marriage, in 1719, with the daughter and heiress of James Barry, Esq., and is now the property of the present lord. In the disturbances of 1798 this place was attacked, on the 1st of June, by the insurgents, who obtained possession of it for a short time, but were soon driven out by the troops of the line and yeomanry. The town, formerly called Buncloudy, from its situation at

the confluence of the rivers Clody and Slaney, is situated on the confines of the counties of Carlow and Wexford, which are here bounded by those rivers. It was originally built in the form of an irregular square, but has since been extended in various directions, and in 1831 contained 250 houses, most of which are well built, and the whole has a cheerful and thriving appearance. The western suburb extends into the parish of Barragh, in the county of Carlow, with which it is connected by a bridge over the river Clody; and the town occupies a sequestered and beautifully romantic site on the banks of the Slaney, over which is a stone bridge of seven arches, and at the base of a chain of mountains stretching along the borders of Carlow and Wexford. The environs are embellished with several elegant seats embosomed in thriving plantations, which acquire, from their proximity to the water, a freshness of verdure finely contrasting with the dark foliage of the surrounding woods. Adjoining the town, though in the parish of Kilrush, are barracks for the military, of whom a detachment is generally stationed here. The market, chiefly for provisions, is on Saturday, and is one of the best-attended in the south of Ireland, there being no other within ten miles of it; and fairs, chiefly for cattle, are held on Jan. 4th, April 29th, and the 17th and 18th of June, and for coarse linen and flannel on Aug. 20th, Sep. 14th, and the 4th and 30th of Nov. A constabulary police force and a detachment of the revenue police are stationed here; and petty sessions, which, previously to 1831, were held weekly, are now held on alternate Saturdays.

The parish comprises about 8680 statute acres of good land, chiefly under tillage; the system of agriculture is improved, and green crops for winter feeding have been partially introduced; the only waste land is mountain on which is a bog that supplies the inhabitants with fuel. On the banks of the Slaney is found pebble limestone, which is burnt for manure by the proprietors of the adjacent lands; and a marl pit has been recently discovered on the estate of Rylands, which is the only one in the neighbourhood. Limestone and culm for the whole of this district are brought, at a very great expense, from the county of Carlow, between which and Enniscorthy a communication might easily be made by a railroad along the bank of the river Slaney, which from Enniscorthy to this place preserves a continued level, eminently adapted to the purpose. The expense would be very inconsiderable, when compared with the advantages resulting from it to so wide a district, and might be defrayed by the freight of limestone and culm alone, independently of the remuneration that might arise from the facility of conveyance it would afford for the produce of the extensive quarries in the neighbourhood. Slate of excellent quality, building stone and granite abound in the immediate vicinity: the principal slate quarries are at Drumcree and Glaslacken, the former the property of Lord Farnham, now under lease to Capt. Browne, and the latter the property of A. Colclough, Esq.; these quarries formerly were very extensively worked, and the slate in great estimation; but since the introduction of Welsh slate, the demand has considerably diminished. The granite is found in loose masses on the declivities of both banks of the river Clody, and some of the best quality is found in the deer-park of Carrigduff, adjoining the Woodfield

demesne; the quarries of building stone are very extensively worked. Coal is supposed to exist in the townland of Ryland, the property of Lord Farnham, but it has not yet been sought for. In the town is a mansion, formerly the residence of Lord Farnham before he succeeded to the title, and now in the occupation of Mrs. St. George Irwine; the gardens are laid out with great taste and richly stocked with many varieties of choice plants. In the vicinity, but principally in the parish of Kilrush, is Woodfield, the present seat of Lord Farnham, a handsome mansion beautifully situated in a richly wooded demesne extending into the parishes of Barragh and Clonegal; the grounds are tastefully disposed and embellished with verdant lawns sloping to the margin of the river. Weston Cottage, the recently erected residence of R. West, Esq.; Rylandville, that of G. Warren, Esq.; and the Glebe-house, of the Rev. Alex. McClinton, are in the parish. The inhabitants are chiefly employed in agriculture and in the stone and slate quarries, and near the town is an extensive flour-mill.

The living is a rectory and vicarage, in the diocese of Ferns, separated from the parish of Templeshanbo by act of council, in 1776, and in the patronage of the Bishop: the tithes amount to £369. 4.7½ The glebe-house, towards the erection of which the late Board of First Fruits contributed a gift of £100, is a handsome residence, built in 1808; the glebe comprises 13 acres. The church is a neat structure, with a square tower surmounted by a spire, which, rising above the foliage of the grove in which it is situated, forms an interesting and conspicuous feature in the distant view of the town; the Ecclesiastical Commissioners have lately granted £548 for its repair; the churchyard is kept in neat order, and the graves are annually decked with flowers. In the R. C. divisions the parish is the head of a union or district formerly called Marshals town, comprising also part of the parishes of Monart and Templeshanbo, and small portions of St. Mary's Enniscorthy and Kilrush. The chapel, recently erected near the north-eastern suburb, but within the parish of Kilrush, is a handsome edifice with a lofty pinnacled tower, of which the lower stage forms a hall to the adjoining residence of the priest. A chapel of ease has also been built in the village of Kilmashall, and the old chapel converted partly into a residence for the curate and partly into a school, to be placed in connection with the New Board of Education; there are chapels also at Marshalstown and Castle-Dockrell. About 260 children are instructed in three public schools, of which one is on Erasmus Smith's foundation; the master has a salary of £30, with a house and garden; the school-house was enlarged in 1814, by the trustees and the late Lady Farnham, who also presented to it a lending library of 200 volumes, for the use of the parish; and Lord Farnham contributes an annual donation of £10 for its further support, and also £12 per ann. for the support of another school. A school is also supported by the parish priest, who gives the use of a house and an acre of land. There are also five private schools, in which are about 330 children; and a Sunday school is held in the old parochial school-house, which has been enlarged for that purpose. A dispensary is open three days in the week for the medical relief of the poor, who, if unable to attend, are visited at their own dwellings. The fever hospital, built

by subscription about ten years since, contains beds for 12, and is capable of receiving 20, patients: the medical attendant is paid £120 per ann. for attending the dispensary and £20 for visiting the hospital. Near Clohamon bridge are some slight remains of a castle, now rapidly disappearing; the principal gateway retains the grooves for the portcullis, and the fosse by which it was surrounded is still remaining. In the wood adjoining the town is a very strong chalybeate spring, now grown into disuse; and at Kilmashall are the ruins of an ancient church, near which is a holy well, formerly held in great veneration, and much resorted to by pilgrims.

NEWTOWNBRED A, a village, in the parish of KNOCKBRED A, barony of UPPER CASTLEREAGH, county of DOWN, and province of ULSTER, 2 miles (S.) from Belfast, on the road to Saintfield; the population is returned with the parish. It is pleasantly situated on an eminence near the river Lagan, and immediately adjoining Belvoir Park, the seat of Sir R. Bateson, Bart.; it consists chiefly of small detached white-washed cottages, with gardens in the rear, which give the village an extremely interesting appearance. It is a station of the constabulary police; and petty sessions are held on alternate Saturdays. Fairs are held on July 5th, and Oct. 27th. Here is the parochial church, a small but elegant edifice in the Grecian style, erected in 1747, under the direction of Mr. Cassels, by the Viscountess Dowager Midleton. The burial-ground, which is the cemetery of several of the most respectable families of the surrounding country, has a very neat and interesting appearance.

NEWTOWN-BUTLER, a town, in the parish of GALLOON, barony of COOLE, county of FERMANAGH, and province of ULSTER, 4½ miles (W. by S.) from Clones, on the road to Enniskillen; containing 412 inhabitants. In 1641, the Enniskilleners defeated the army commanded by Mac Carthy-more, about one mile north of the town, in retreating through which the latter set fire to the church and burned it to the ground, together with several inhabitants who had sought refuge there; they were afterwards totally defeated at Kilgarret Hill, half a mile to the south, and their leader made prisoner. The village consists of two streets, and in 1831 contained 76 houses: it has a penny post to Clones and Lisaskea. There is a market on Friday; fairs for yarn and butter are held on the second Friday in each month, and on May 12th is a large fair for cattle. General sessions are held four times in the year, and petty sessions on alternate Wednesdays, in the court-house, to which a bridewell is attached. A constabulary police force is stationed in the town. Here are the parochial church, and a large R. C. chapel; a handsome meeting-house was recently erected for the Primitive Wesleyan Methodists, one-half the expense of which was defrayed by J. Butler Danvers, Esq. The old meeting-house has been converted into a school for gratuitous daily instruction, and is also used as a Sunday school; a national school is held in the chapel; and there is also a parochial school. This place gives the inferior title of baron to the family of Butler, Earls of Lanesborough, and it was once the seat of that family, of whose mansion no vestige can now be traced.

NEWTOWN-CLONBUN, or NEWTOWN-TRIM, a parish, in the barony of UPPER NAVAN, county of

MEATH, and province of LEINSTER, adjacent to Trim; containing 373 inhabitants. The parish, which is also called St. Mary's Newtown, is situated on the river Boyne, and comprises 971¾ statute acres of land, chiefly arable, and entirely the property of Sir Chas. Dillon, of Lismullen, Bart. It is a rectory, in the diocese of Meath, forming part of the union of Trim: the tithes, amounting to £46. 3. 1., were purchased from the Ashe family by the late Board of First Fruits, as an augmentation to the vicarage of Trim. In the R. C. divisions also it is included in the union or district of Trim. About 80 children are educated in a private school. Within the limits of the parish are some interesting remains of religious houses, described in the article on Trim.

NEWTOWN-CONYNGHAM, a village, in the parish of ALL SAINTS, barony of RAPHOE, county of DONEGAL, and province of ULSTER, 6½ miles (W.) from Londonderry, on the road to Letterkenny: the population is returned with the parish. It consists of a few scattered houses, situated near Lough Swilley, and has a penny post to Londonderry, a station of the constabulary police, a fair on the 29th of October, and a chapel belonging to the R. C. district of Lagan. According to Ware, a friary once existed at Bellaghan, of which there are no vestiges.

NEWTOWN-CROMMELIN, a parish, in the barony of KILCONWAY, county of ANTRIM, and province of ULSTER, 6 miles (N.) from Broughshane, on the road to Ballycastle; containing 727 inhabitants. It comprises, according to the Ordnance survey, 3445½ statute acres of land, which is in general of an inferior description, nearly two-thirds consisting of mountain and bog. Here is a station of the constabulary police, and fairs are held on the second Tuesday in every month. The living is a perpetual cure, in the diocese of Connor, and in the gift of the Incumbent of Dunaghy. The tithes amount to £30; and the gross income of the curacy, augmented by £66 per annum from Primate Boulter's fund, and including the glebe of eight acres, valued at £8 per annum, is £104. The glebe-house was built in 1831, at an expense of £500, of which £450 was a gift and £50 a loan from the late Board of First Fruits. The church was erected about the same period, by aid of a gift of £800 from the Board. About 270 children are educated in the schools of the parish, of which one for boys is supported by an annual allowance of £26 from the Methodist Missionary Society, and one for girls is aided by a small annual payment from a London Society; there are also a private school and two Sunday schools.

NEWTOWN-DROGHEDA, a village, in the parish of TULLYALLEN, barony of FERRARD, county of LOTUTH, and province of LEINSTER., 2 miles (N. E.) from Drogheda, near the road to Termonfechan; containing 24 houses and 126 inhabitants. It was formerly a chapelry belonging to the abbey of Mellifont, but is not now noticed in the ecclesiastical divisions: it is in a detached portion of the parish, near the river Boyne, and separated from the main body by the county of the town of Drogheda. Here is one of the three R. C. chapels belonging to the district of Tullyallen; and in the demesne of Newtown, immediately adjoining the village, are some vestiges of the ancient church. Newtown House, a handsome residence, is the seat of Fras. Donagh, Esq.; and Green Hills, that of Geo. Smith, Esq., is in the vicinity.

In this part of the parish, and near the Boyne Obelisk, is a small picturesque valley, called "King William's Glen."

NEWTOWN-FARTULLAGH, county of WEST-MEATH.—See NEWTOWN.

NEWTOWN-FORBES, a post-town, in the parish of CLONGESH, barony and county of LONGFORD, and province of LEINSTER, 2½ miles (N. W.) from Longford, and 61 (W. N. W.) from Dublin, on the road from Longford to Carrick-on-Shannon; containing 537 inhabitants. It derives its name from the family of the Earl of Granard, whose seat, Castle Forbes, is situated here. The estate was granted by Jas. I., in 1619, to Sir Arthur Forbes, an ancestor of that nobleman, and was created a manor, with the privileges of a market and fair. The proprietor built a strong mansion here, which, in 1641, sustained a severe siege by 500 insurgents, and was defended by Sir Arthur's widow, aided by her tenantry, to the last extremity. The village, which is pleasingly situated, comprises about 90 houses, and contains the parochial church, the R. C. chapel, and a meeting-house for Wesleyan Methodists. It is a station of the constabulary police; and petty sessions are held on alternate Tuesdays. The market and fairs have been long discontinued.

NEWTOWN-GIRLEY, a village, in the parish of GIRLEY, barony of UPPER KELLS, county of MEATH, and province of LEINSTER, 2 miles (N.) from Athboy; containing 23 houses and 105 inhabitants.

NEWTOWN-GORE, a village, in the parish and barony of CARRIGALLEN, county of LEITRIM, and province of CONNAUGHT, 5 miles (S. E.) from Ballinamona, on the road to Killeshandra; containing 40 houses and 207 inhabitants. Here is a small meeting-house for Wesleyan Methodists, in which a school is held. Garadice lake and several others are situated in the vicinity. There are some vestiges of the ancient abbey of Moy, and close to the village is a large druidical altar. About 2½ miles to the south are the ruins of the castle of Longfield, which, from the gable that still remains, appears to have been of strong but rude masonry: it was taken possession of by Major Martin Armstrong, after the battle of Cavan.

NEWTOWN-HAMILTON, a post-town and parish, in the barony of UPPER FEWS, county of ARMAGH, and province of ULSTER, 9 miles (S. E.) from Armagh, and 52¼ (N. by W.) from Dublin; containing 7253 inhabitants, of which number, 1020 are in the town. This place, which is situated on the roads leading respectively from Dundalk to Armagh, and from Newry to Castle-Blayney and Monaghan, in the midst of the Fews mountains, owes its origin and importance to the late Mr. Hamilton, who laid the foundation of the present town about the year 1770, previously to which time, the whole district was a dreary, wild, and uninhabited waste. About the beginning of the last century, an attempt was made to establish a town at Blackbank, and a castle was erected for the protection of the new settlers; but the undertaking failed, and soon after an attempt was made for the same purpose at Johnston Fews, which resulted only in the erection of a few mud cabins. After the failure of both enterprises, Government erected barracks at those places, and troops were regularly stationed there till the establishment of the present town, when they were removed to this place; the ruins of the castle

and barracks of Blackbank, and also of those of Johnston, within a few miles of this town, are still remaining. The whole face of this extensive district was completely changed after the establishment of the town; the lands were rapidly brought into cultivation, several roads were opened, and great numbers of persons were induced to settle here under the advantageous leases granted by Mr. Hamilton; the town gradually increased in extent and importance, and the surrounding district was erected into a parish by Primate Robinson, who severed it from the parish of Creggan, built a church, and endowed the living. The present town contains about 60 houses, many of which are large and well built of hewn stone and roofed with slate found in the parish; it has a sub-post-office to Castle-Blayney and Newry. There is a large market every Saturday for provisions; and fairs are held on the last Saturday in every month for cattle, horses, pigs, and butter, and are numerous attended. A constabulary police force is stationed here; also a body of the revenue police, since the establishment of which, the depôt for two companies of the regiments stationed at Armagh, which were quartered in this town, has been broken up and the military withdrawn. Petty sessions are held on alternate Fridays; there is an excellent court-house, in which the quarter sessions for the county were held till 1826, since which time they have been removed. Near the town were formerly mills for smelting lead ore, which continued in operation so long as wood lasted for fuel.

The parish comprises, according to the Ordnance survey, 12,404½ statute acres, of which 10,397 are apportioned under the tithe act, and valued at £6320 per annum. The land in some parts is very good, but better adapted for oats than for wheat; the soil is light and friable, and the system of agriculture improving. There is abundance of bog for fuel; stone of good quality for building is extensively quarried; there are some quarries of excellent slate, not now worked; and in the mountain district is lead ore of rich quality, which might be worked with advantage. There are many good houses in the parish, of which the principal is Harrymount, the residence of Henry Barker, Esq. The living is a rectory and vicarage, in the diocese of Armagh, and in the patronage of the Lord-Primate: the tithes amount to £537. 18. 7. The glebe-house, towards the erection of which the late Board of First Fruits contributed a gift of £100, is a handsome residence; it was built under the old acts in 1806, at the cost of £592 British, defrayed by the above grant and by £500 supplied out of the private funds of the then incumbent; in 1830 the sum of £316 was expended on improvements. The glebe comprises 31 acres of arable land, valued at £38. 15. per annum. The church, for the repair of which the Ecclesiastical Commissioners have recently granted £106, is a plain edifice, erected by Primate Robinson, in 1775, out of funds provided by the late Board of First Fruits. In the R. C. divisions the parish forms part of the union of Lower Creggan: the chapel, in the town, is a spacious and handsome edifice. There is a place of worship for Presbyterians in connection with the Synod of Ulster, of the first class; and there are two for those in connection with the Seceding Synod, both also of the first class. A school in the town is supported from the funds of Erasmus Smith, under the patronage of the Lord-Primate; a parochial school is supported by the rector;

and a school, built on his own estate, is supported by W. McGeough Bond, Esq. There are also five private schools, in which are about 180 children. There are some remains of an extensive encampment at Clogh-amether, said to have been the chief residence of O'Nial of Ulster, between whom and Baldragh, Prince of Louth, a battle is said to have taken place near the town. In this fort, which is nearly two miles in circuit, the army of Cromwell encamped in the winter of 1645, and was severely harassed by the Irish forces, who hemmed them in on every side, and cutting off their supplies, reduced them to such distress that many perished through hunger.

NEWTOWN-LENNAN, a parish, partly in the barony of SLIEVARDAGH, and partly in that of IFFA and OFFA EAST, county of TIPPERARY, and province of MUNSTER, 2¾ miles (N.) from Carrick-on-Suir, on the high road to Kilkenny; containing 1931 inhabitants. This parish is bounded on the east by the river Lennan, by which it is separated from the county of Kilkenny, and the river Suir flows within a mile of its south-eastern boundary: it comprises 5670 statute acres of good land, of which more than two-thirds are under tillage, and the remainder in pasture. The system of agriculture is improving, there is neither waste land nor bog. That portion which is within the barony of Slievardagh is separated from the other by a chain of hills running east and west, and cultivated nearly to their summits, which are planted with trees. Limestone of the finest quality is found in great abundance, and is burnt for the supply of the country for many miles round; and in the north-eastern part of the parish are extensive slate quarries in active operation; the refuse, together with that of the limestone, is used in making and repairing the roads. There are strong indications of coal, and a few years since attempts were made to procure it, but the works were impeded by water breaking into the shafts, and were afterwards discontinued on the death of the proprietor, the late Edmond Power, Esq. Cregg, the seat of T. E. Lalor, Esq., is a handsome residence, erected about 10 years since, and situated in tastefully disposed grounds. The living is a rectory, in the diocese of Lismore, forming part of the union of Clonegam; the tithes amount to £441. 9.5. In the R. C. divisions the parish forms part of the union of Carrick-on-Suir: the chapel is a neat edifice in good repair. There are two private schools, in which are about 60 children. There are ruins of the churches of Newtown-Lennan and Athenry, to each of which a large cemetery is attached; in the latter are two stone crosses, with inscriptions in the Erse character.

NEWTOWN-LIMAVADY, a corporate, market and post-town (formerly a parliamentary borough), in the parish of DRUMACHOSE, barony of KENAUGHT, county of LONDONDERRY, and province of ULSTER, 12¾ miles (E. N. E.) from the city of Londonderry, and 131 (N. by W.) from Dublin, on the road from Londonderry to Coleraine; containing 2428 inhabitants. The district in which the town stands was anciently the territory of the O'Cahans or O'Canes, the head of a powerful and warlike sept, whose castle on the brow of a romantic glen was called *Lima-vaddy*, or "the Dog's Leap." The estimation in which these chieftains were formerly held appears from the fact that Dermot O'Cahan was summoned by Edw. II. to attend him with

his forces on his disastrous expedition against Scotland. He went, but instead of joining the army of the invader, was found in the ranks of the Scottish king at the battle of Bannockburn. After the general forfeiture of Ulster, in 1608, arising out of the attainder of the Earls of Tyrone and Tyrconnel, Sir Thomas Philips, surveyor of the forfeited estates, obtained a grant of 1000 acres in this district, on which he erected a castle and a bawn on the eastern bank of the Roe, on a spot near the site on which a town, named Ballyclose, now a suburb of Newtown-Limavady, previously existed. The town took its name from the circumstance of its modern erection; and to distinguish it from several others, it acquired the adjunct of Limavady from its contiguity to O'Cahan's castle. It increased rapidly under the fostering care of its founder, who, in 1610, brought hither 25 English families. In 1613 the town obtained a charter, which is stated to have been granted on the petition of the inhabitants and for the better plantation of Ulster. By this charter the inhabitants were incorporated under the name of "the provost, 12 burgesses and commonalty," and a court of record was created, of which the provost was to be judge, and also to be clerk of the market and collector of the tolls and customs, which he retained for his own use: it also conferred a licence for holding a market on Monday, and a fair on July 1st (to which three others were added a few years afterwards), granted 300 acres of land for a common, and 375 for the maintenance of a free school, to be erected at Limavady, and the right of sending two members to parliament; a discretionary power of electing freemen was given to the provost and burgesses by the same charter. In the war of 1641, the castle was besieged by the Irish army under Col. O'Nial, but the garrison under Capt. Philips, the governor, supported by many of the townspeople, among whom were some women, held out during the entire winter, until relieved by the approach of the parliamentary forces under Col. Mervyn, who routed the besieging army with much slaughter: the castle, however, was subsequently taken by the Irish and burnt, together with the church and the entire town. A new town sprang up from the ruins, which suffered a similar fate in the war of 1688, being burned by the army of Jas. II. on its retreat from Derry. It was again rebuilt after the Revolution, and some of the houses then erected are still standing. The borough was disfranchised at the Union, from which period the corporation has declined; the only official proof of its existence being the collection of the tolls and customs, which was relinquished in consequence of the resistance given to the payment of them: on the death of the provost some years since, no successor was appointed, and the corporation may now be considered extinct. The land granted for commonage seems to have merged in the general estate on its sale by the Philips' family, in the reign of Chas. II. The school was never founded, nor can any particulars be procured relative to the lands set apart for its endowment. The borough and manor courts are discontinued, and the place is now, like all the rest of the county, governed by the magistrates and the police.

In point of size the town is the third in the county and the first in the barony. It comprises four principal and several smaller streets; three of the streets are large and well built. There is a handsome sessions-

house, where the general sessions for the county are held in June and December, and petty sessions on alternate Tuesdays; adjoining it is a small bridewell. It is a constabulary police station, which is provided with a good barrack in one of the main streets. The market-house is a large, old, inconvenient building, over an arch which connects two of the principal streets. Large and commodious grain stores and shambles were erected in 1820, by Edw. Boyle, Esq., who also established grain markets on Tuesday and Friday, which are well attended and productive of much advantage to the town and neighbourhood: connected with these buildings is a news-room, well supplied with journals and periodicals. The Monday market is the mart for cattle, butter, and flax: the potato market is held in an adjoining street. The fairs are held on the second Monday in February, March 28th, June 13th, July 12th, and Oct. 29th: they are all well attended and largely supplied with cattle of every description: that of February is a great horse fair. Distillation is carried on extensively in the neighbourhood. A dispensary in the town is maintained in the usual manner. The church, which is the parochial church of Drumachose, is a large and handsome edifice, built in 1750 on the site of a former one, and enlarged in 1825 by the addition of an aisle, by a loan of £200 from the late Board of First Fruits: it now consists of a nave and a north aisle, in the Grecian style. In the suburb of Ballyclose are meeting-houses for Presbyterians in connection with the Synod of Ulster, and with the Remonstrant and Associate Synods: near the church is a meeting-house of the Wesleyan Methodists. Of the castle built by Sir Thos. Philips nothing now remains: the site is pointed out as being in the grounds and gardens of the Lodge, at the north-western extremity of the main street. The environs of the town are extremely beautiful: to the north-west is the rich vale of Myroe, extending to the shores of Lough Foyle; to the east and north-east the lofty range of Benyevenagh, and to the south the summits of Donald's Hill and Benbradagh, beneath which is spread out the vale of the Roe, with its numerous plantations, villas, mills, and bleach-greens, the rich foliage of the oak woods and the plantations of Roe Park, the beautiful residence of Edm. Chas. McNaghten, Esq., and the other seats interspersed throughout the district, which are noticed in the article on the parish, as are also the schools.

NEWTOWN - MOUNT - BELLEW. — See MOY-LOUGH.

NEWTOWN-MOUNT-KENNEDY, a post-town, in the parish and barony of NEWCASTLE, county of WICKLOW, and province of LEINSTER, 7 miles (N.) from Wicklow, and 17 (S. by E.) from Dublin; containing 825 inhabitants. The town is situated on the mail coach road from Dublin to Wexford, and owes its origin and its name to Alderman Kennedy, who was knighted in the reign of Chas. II. and obtained a grant of the manor. In the disturbances of 1798 it was the scene of a sharp skirmish between the insurgents and the King's forces; the former, to the number of about 1000, variously armed, commenced an attack on the town, early in the morning of the 30th of May, by burning some houses; but on advancing to the market-house, they were opposed by the little garrison, consisting of a detachment of the Ancient Briton cavalry, another of the Antrim

militia, and some yeomen cavalry, in all 100. In the first onset the commander of the Ancient Britons was killed and the captain and lieutenant of the yeomen severely wounded, but after some loss on both sides the insurgents were totally routed. The town is pleasantly situated on a declivity towards the east, in the centre of some of the most beautiful scenery in the county. It chiefly consists of one wide street, with a small market-house in the centre, which being disused as such for a long time, is now called the court-house; and contains 123 houses irregularly built, some slated, but the greater number low and thatched. The market, which was held on Friday, has been discontinued. Fairs are held on Feb. 2nd, April 5th, June 29th, Aug. 15th, Oct. 29th, and Dec. 21st. Petty sessions are held on alternate Saturdays, and road sessions every quarter. It is also a constabulary police station. There is a fever hospital and dispensary, supported in the usual manner. On an eminence near the northern entrance of the town a church is in progress of erection, as a chapel of ease to Newcastle, on a site given by Robert Gun Cunningham, Esq., the lord of the manor, who also contributed £100 towards its construction: it is in the later English style, and although not finished, divine service is performed in it. About 120 children are educated gratuitously in a school kept in the old market-house. The town has an excellent inn, well supplied with carriages of various descriptions. In the neighbourhood are some of the most beautiful and romantic places in the county, such as the Glen of the Downs, Belview, described under Delgany; Woodstock, under Newcastle; Dunran, Kiltimon, and the Devil's Glen, under Killeskey; and in its immediate vicinity are several fine mansions and elegant villas. Mount-Kennedy, formerly the residence of Sir Richard Kennedy, was purchased from his descendant by the late Gen. Cunningham, who was afterwards raised to the peerage by the title of Baron Rossmore, and who expended upwards of £60,000 in plantations and other improvements: it is now the seat of R. Gun Cunningham, Esq. The house is a noble structure of the Ionic order, built after a design by Wyatt: from the portico on the western side is a fine prospect of highly ornamented grounds, closed in by the mountains in the distance; and from the eastern front another prospect equally rich in scenery and more extensive in scope, terminated by the sea: on the lawn grew an arbutus of extraordinary dimensions, which being shattered by a storm, the arms, having been laid down and taken root, serve by the extent of ground they spread over to convey an idea of the great size of the parent trunk: the demesne contains some very fine specimens of the sweet chesnut, oak, and ash in the highest degree of vigour. In the hall are the fossil horns of a moose deer, found with several others at Kiltimon, Altidore, the seat of the Rev. L. W. Hepenstal, is a large and plain building, but the grounds are peculiarly picturesque: in a wooded glen near the house is a succession of cascades of great height, over which the late proprietor, Mr. Blachford, threw alpine bridges, and also constructed seats and laid out a series of walks calculated to display its beauties to the utmost advantage: the glen, called the Hermitage, formerly contained the mansion of Col. Carey. Glendarragh, the elegant seat of St. George Knudson, Esq., on an eminence overhanging a richly wooded glen; East Hill,

of Jas. Lamb Audouin, Esq.; Monaline, of T. J. Stamper, Esq.; Hermitage, of the Rev. Joseph Callwell; Ballinahinch, of — Rider, Esq.; Truddar House, of S. Henry, Esq.; Newtown, of J. Armstrong, Esq.; and Warble Bank, of Mrs. Smyth, are all worthy of notice.

NEWTOWN-PLATTEN, a village, in the parish of DULEEK, barony of LOWER DULEEK, county of MEATH, and province of LEINSTER, 1½ mile (S. W.) from Drogheda, on the road to Navan; containing 21 houses and 116 inhabitants.

NEWTOWN-SANDES, a village, in the parish of MURHIR, barony of IRAGHTICONNOR, county of KERRY, and province of MUNSTER, 4 miles (S.) from Tarbert, on the road from Listowel to Glin; containing 72 houses and 375 inhabitants. It gives name to the R. C. district, comprising the parishes of Murhir and Knockanure, each containing a chapel: that of Murhir, situated in the village, is a large thatched edifice, which it is in contemplation to rebuild. Near the village is a large school-house, erected at the expense of the Rev. J. Long, P.P., and presented by him to the National Board of Education, which allows £12 per annum for the support of the school.

NEWTOWN - SAVILLE, an ecclesiastical district, in the barony of CLOGHER, county of TYRONE, and province of ULSTER, 4½ miles (N.) from Clogher, on the new road from Dublin to Omagh; the population is returned with Clogher. The lands were part of those granted by Jas. I., in 1610, to Sir W. Cope, then called Derrybard; and, in 1619, a bawn was built thereon. It comprises 13,768½ statute acres, and was formed, in 1820, by disuniting 29 townlands from the parish of Clogher, in the manors of Cecil and Cope, at which time the district was an entire waste of unenclosed and uncultivated common, having been since reclaimed by the judicious management of the proprietor. The land varies in quality, some being light, some indifferent, and some good, but there is none of the best description; a small portion is mountain: yet, in consequence of its judicious management, where nothing but bog and heath was to be found 20 years since, crops of corn, flax, and potatoes, and the richest verdure, are now general. The inhabitants combine spinning and weaving with agricultural pursuits. There are indications of coal, and pure specimens of carbonate of lead have been discovered: excellent freestone is found in several parts. Numerous escars run entirely through the district, curiously undulating, and rising into gentle swells consisting of sand and water-worn pebbles, principally of trap, greenstone, hornblende, quartz, porphyry and agate. The village is small, comprising only 17 poorly built houses: a court is held here, once a month, for the manor of Cecil and Cope, for the recovery of debts under 40s. Fairs were formerly held, but have been discontinued owing to the numerous quarrels to which they led. Cecil is the handsome residence of the Rev. F. Gervais, the spirited proprietor of the district; Raveagh, of Captain Edwards; and the glebe-house, of the Rev. H. A. Burke, around which are beautiful plantations. The living is a perpetual cure, in the diocese of Clogher, and in the patronage of the Dean, who appropriates £60 per ann. towards the income of the curate. The glebe-house was erected in 1824, by aid of a gift of £450, and a loan of £50, from the late Board of First Fruits: the glebe comprises 15 acres, valued at £15 per annum. The

church was built in 1815, at an expense of £895, of which the same Board gave £738, and the proprietor of the estate the residue: it is a neat edifice, in the Gothic style, with a lofty square tower. At Escragh is a R. C. chapel, and there is a meeting-house for Presbyterians in connection with the Associate Synod at Longridge. A school-house at Beltony, with a residence for the master and mistress, was built partly by the Rev. F. Gervais and partly by the trustees of Erasmus Smith's charity; the school is endowed with two acres of land by the Rev. F. Gervais. Escragh male and female school is principally supported by the perpetual curate; Lislee school is supported by R. W. Maxwell, Esq.; Tullyvernon school was built and is supported by the Rev. F. Gervais; and there is one at Escragh Bridge in connection with the National Board, in which divine service is every Sunday performed by the curate, as it is 3½ miles from the church.

NEWTOWN-STEWART, a market and post-town, in the parish of ARDSTRAW, barony of STRABANE, county of TYRONE, and province of ULSTER, 7¼ miles (N. W.) from Omagh, and 99¼ (N. N. W.) from Dublin, on the road to Londonderry; containing 1737 inhabitants. This town, which is beautifully situated on the western bank of the river Mourne, about halfway between Omagh and Strabane, and surrounded by the lofty mountains of Munterloney, was anciently called Lislas, and appears to have been a place of early importance, commanding the only pass through this extensive and mountainous district. The adjacent lands were granted by Jas. I., on the settlement of Ulster, to Sir J. Clapham, who not having complied with the conditions of the grant, the property became forfeited to the Crown, and was granted by Chas. I. to Sir W. Stewart, from whom the present town takes its name. Sir Phelim O'Nial, having obtained possession of the castle in 1641, cut off all communication with this part of Tyrone, and compelled the King's forces to retreat from every post they occupied in this part of the country. In the war of the Revolution, Jas. II. lodged for one night in the castle on his way to Londonderry, and also on his return from Lifford, and on leaving it the following morning, ordered it to be dismantled and the town to be burned, which orders were carried into effect, and the town continued in ruins till it was restored by one of the Stewart family in 1722. After its restoration it soon became a place of considerable trade, from its situation in the centre of the great linen district; and in 1727, Dr. John Hall, rector of Ardstraw, built a handsome church here at his own expense, which has ever since continued to be the parish church. The town, which is the property of C. J. Gardiner, Esq., at present consists of three principal and three smaller streets, and contains 346 houses, which are neat and well built; the principal streets are well paved, and the inhabitants are amply supplied with water from a spring at the south-western end of the town, conveyed by pipes to the more respectable houses, and into public reservoirs in several parts of the town for the supply of the poorer inhabitants; in the main street are two good hotels. A considerable trade is derived from its situation on a great public thoroughfare, and many of the inhabitants are employed in the numerous limestone and freestone quarries in the neighbourhood, which are extensively worked, the limestone found on the lands of Baronscourt is of

remarkably fine quality for building. The market, on Monday, is amply supplied with every kind of agricultural produce, and with unbleached linen. Fairs, which are numerously attended, are held on the last Monday in every month, and are chiefly for cattle, sheep, and pigs. A small constabulary police force is stationed in the town, and petty sessions are held monthly. The church is a large and handsome structure on a gentle eminence, and has a lofty and well-proportioned octagonal spire, which was added to it in 1803, in the time of the Rev. G. Hall, then rector, and afterwards Bishop of Dromore. There are also a R. C. chapel, two places of worship for Presbyterians and two for Wesleyan Methodists, and a dispensary. In the town are the remains of the castle, which, with the exception of the roof, is nearly entire, forming a noble and highly interesting ruin. In the vicinity is Baronscourt, the seat of the Marquess of Abercorn, a stately mansion, situated in a widely extended demesne, combining much romantic and beautiful scenery, embellished with three spacious lakes, and enriched with fine timber. Moyle House, the residence of the Rev. R. H. Nash, D.D.; Newtown-Stewart Castle, of Major Crawford; and Cross House, of A. W. Colhoun, Esq., are also in the neighbourhood. Adjoining one end of the bridge is an ancient fort thrown up to defend the ford of the river; there is a similar one at Ardstraw bridge, and also at Moyle, to guard the ford of the river Glenally. There are also numerous other forts in the neighbourhood, and various cairns, which are more particularly noticed in the article on ARDSTRAW.

NEWTOWN-TRIM.—See NEWTOWN - CLONBUN.

NICHOLAS (ST.), a parish, in the barony of BALLAGHKEEN, county of WEXFORD, and province of LEINSTER, 5½ miles (N. N. E.) from Wexford; containing 311 inhabitants. This parish is situated near the south-eastern coast, and comprises 1169 statute acres, as apportioned under the tithe act. It is an impropriate cure, in the diocese of Ferns, forming part of the union of Ardcolme: the rectory is impropriate in the Earl of Portsmouth. The tithes amount to £66. 9. 9¼, of which £39. 1. 9½. is payable to the impropiator, and £27. 7. 11¾. to the incumbent. There are no remains of the old church; that of the union is at Castlebridge. In the R. C. divisions it is included in the union or district of Castlebridge.

NICHOLASTOWN.—See ATHY.

NILTEEN, or NALTEEN, a grange, in the barony of UPPER ANTRIM, county of ANTRIM, and province of ULSTER, 3½ miles (E.) from Antrim, on the Six-mile Water; containing 1109 inhabitants. According to the Ordnance survey, it comprises 2737¾ statute acres, all superior arable land. It is one of the four denominations which constitute the union of Donegore, in the diocese of Connor; the vicarial tithes, payable to the incumbent of Donegore, amount to £124.0. 11½.; the rectorial tithes, payable to Jas. Moore, Esq., of Clover Hill, to £248. 1. 11. Within the grange are three pay schools, in which about 65 boys and 40 girls are taught; there is also a Sunday school.

NINE-MILE-HOUSE, a village, in the parish of GRANGEMOCKLER, barony of SLIEVARDAGH, county of TIPPERARY, and province of MUNSTER, 5 miles (S.) from Callan, on the mail road from Dublin, by Clonmel,

to Cork: the population is returned with the parish. This small village is situated within half a mile of the confines of the county of Kilkenny, and in the immediate vicinity of the mountain of Slieve-na-man, which rises on the south of it.

NOBBER, a post-town and parish, in the barony of MORGALLION, county of MEATH, and province of LEINSTER,  $6\frac{1}{2}$  miles (N. E. by N.) from Kells, and 31 (N. N. W.) from Dublin, on the road to Clones; containing 4445 inhabitants, of which number, 371 are in the town. In the reign of Hen. VI. this place ranked among the boroughs of Meath, and was considered to be the key of the county, so that, when it had been burnt by the Irish, it was judged expedient, on its restoration, to construct fortifications for its defence; for which purpose the inhabitants were licensed to summon all the labourers within the town and barony, for three days in every quarter of the year, for three years. The town now consists of 62 houses; it has a sub-post-office to Kells, and a patent for a market, which is not held, and a fair on April 25th, for every description of cattle and for pigs, which is well attended: a constabulary police force is stationed here. The parish comprises, together with that of Loughbraccan, 10,843 statute acres. The land, which is principally under tillage, varies greatly in quality; in the southern part it is very superior, producing excellent crops of wheat, oats and barley, with fine pasturage; there is a considerable quantity of bog in the north, and some marshy bog near the town: the system of agriculture is improving. The lake of Whitewood, which is in the demesne of the same name, the seat of the Rt. Hon. Viscount Gormanston, who has a large estate in the parish, is nearly an English mile in length and is the source of the river Dee, which flows eastward through the parish and discharges itself into the Irish sea near Annagasson, in the county of Louth. At Rockfield are three quarries near one another, one of which yields limestone, another grauwacké, and the third a black slaty stone; there are several other limestone quarries in the parish. The principal seats are Whitewood, already noticed, standing conspicuously on an eminence, and of which the demesne contains about 150 acres, about 80 being planted, chiefly with young oak; Brittas, the handsome villa of Thos. Bligh, Esq., whose demesne, containing about 400 acres, is well planted; Julianstown, the residence of Simon Owens, Esq.; Rockfield, of John Hopkins, Esq.; Possextown, of Joseph F. Hopkins, Esq., where there is an eminence called Cromwell's Hill, on which it is said a battle was fought; and Cellar, the neat residence of Rich. Ennis, Esq. It is a rectory, in the diocese of Meath, appropriate to the see, and comprising, with the parish of Loughbraccan, the perpetual cure of Nobber, in the patronage of the Bishop: the tithes amount to £480. 12. 4., the whole of which is payable to the bishop: the income of the perpetual curate arises from £55.7. 8¼. paid by the bishop, and the glebe, which comprises 40 acres, valued at £70 per annum. The glebe-house was erected in 1789, by a gift of £150 from the late Board of First Fruits. The church is a plain neat structure, built in 1771 by parish cess. In the R. C. divisions it is the head of a union or district, comprising this parish and that of Cruisetown, in each of which there is a chapel; that of Nobber is a neat and appropriate edifice, of modern erection, faced with hewn

stone. There is a school in the town, principally for the children of the tenantry of Lord Gormanston, who allows the master 20 guineas per ann.: the average attendance is 120, of both sexes: the school-house is a neat building, erected at his lordship's expense. There is also a hedge school at Possextown, in which are about 30 boys and 20 girls. Considerable remains of a religious foundation, supposed to have belonged to the Knights of St. John of Jerusalem, are in the churchyard; as is also a monument of the Cruise family, of the date 1619, erected to the memory of Gerald Cruise, of Brittas, and Margaret Plunkett, his wife. Near the town is a very large circular Danish fort, the summit of which commands an extensive prospect. Nobber is the birth-place of the celebrated Irish harper, Carolan, the last of the native bards, who was born in 1670, and became blind at a very early period of his life from the effects of the small pox.

NOGHEVAL, or NOUGHOUVAL, a parish, partly in the barony of ABBEYSHRUEL, county of LONGFORD, but chiefly in that of KILKENNY WEST, county of WEST-MEATH, and province of LEINSTER, 6 miles (W. N. W.) from Ballymore, on the road from Athlone to Ballymahon; containing 4154 inhabitants. It is bounded on the west by Lough Ree, and the navigable river Inny flows through its northern portion. A monastery of Dominican friars was founded at Ardnacraney, in the 14th century, by Robert Dillon, of Drumraney. Several battles were fought here between the Irish and the Danes. The parish comprises 11,520 statute acres, of which 11,371 are apportioned under the tithe act: agriculture is improving; the land is chiefly under pasture, with some bog, extending along the confines of Longford county to the shores of Lough Ree, the islets of Inchbofin and Inisturk in which belong to this parish. The soil rests on limestone; and quarries of a species of red marble have been opened on the lands of Cartron: there are several corn-mills on the Inny. The gentlemen's seats are Littleton Lodge, the residence of W. Lennox Napier, Esq.; Longfield, of J. Langstaff, Esq.; Ardnacraney, of J. T. Madden, Esq.; Noghaville, of W. Dawson, Esq.; Lessaquille, of Harding Fetherstone, Esq.; Annville, of S. Longworth, Esq.; Clonkeen, of E. Coffy, Esq.: and in that part which is in the county of Longford are Cartron, the residence of J. Wright, Esq.; and Rathmore, of R. C. Barbor, Esq. It is a rectory, in the diocese of Meath, entirely inappropriate in the Bishop: the tithes amount to £450, payable to the bishop's lessee. In the R. C. divisions it forms part of the union or district of Drumraney, and contains a chapel at Tung. There are seven private schools, in which about 314 children are educated. Ruins of a church stand on the lands of Noghaville, and of an ancient castle at Lisduffe. Old coins are frequently being dug up here.

NOHOVAL, a parish, in the barony of KINNALEA, county of CORK, and province of MUNSTER, 8 miles (E.) from Kinsale, on the old road to Robert's-Cove; containing 1260 inhabitants. This parish is situated on the southern coast, and comprises  $2439\frac{1}{4}$  statute acres, as apportioned under the tithe act, and valued at £1537 per annum. The land is generally good, though, the soil is light; about four-fifths are under tillage, the remainder being rough pasture and furze brakes: the manure chiefly used is sea sand, landed at the bays



along the coast, all of which are very much, exposed and dangerous. The incumbent, the Rev. W. R. Townsend, has written a practical treatise on agriculture, which he has gratuitously distributed among the working farmers, hoping to improve the system of husbandry, but hitherto he has not witnessed the desired result, as the old system is everywhere followed. At Nohoval Cove are some extensive slate quarries, the property of W. Whitney, Esq., whence great quantities are shipped to Cork, the boats returning with limestone, burnt generally here for the purposes of building. Not far distant, on the same estate, are some veins of manganese, in a state of decomposition, but, from the numerous springs here impregnated with this mineral, it is quite evident that a great body of the ore is deposited in the immediate vicinity. Very clear and beautiful crystals of quartz are scattered among the soil in most parts of the parish. The Cove is a romantic retreat, at the termination of a deep winding glen, in which many thousands of young trees have lately been planted, which, if they thrive, will form a great ornament to this barren spot: the entrance to the Cove is marked by three pyramidal rocks of considerable height. In calm weather, coal, culm, and limestone may be landed here, but in the winter scarcely a vessel ever ventures into so dangerous a place. At Dunbogue is a small well sheltered cove, having a good landing-place. The village consists of 25 small houses. Nohoval House is the property of W. Hungerford, Esq.; the Lodge, the residence of W. Whitney, Esq.; and the glebe-house, of the Rev. W. R. Townsend. It is a rectory and perpetual cure, in the diocese of Cork, the rectory forming part of the union of St. Peter's and of the corps of the archdeaconry of St. Finbarr, Cork; the perpetual cure is united with Kilmonogue, and in the gift of the Archdeacon. The tithes amount to £215, of which £140 is payable to the archdeacon, and £75 to the curate, who has also the glebe-house and land. The glebe-house is a neat and commodious edifice, erected by aid of a gift of £450, and a loan of £50, in 1817, from the late Board of First Fruits: the glebe comprises  $2\frac{1}{2}$  a. Or. 4p. The church is a small, but very neat, edifice, without tower, spire, or bell; it is furnished with a small, fine-toned organ. In the R. C. divisions the parish forms part of the union of Tracton: the chapel is a small building in the village. The parochial school is endowed with two acres of land by the rector: there are also a private school and a Sunday school, the latter under the superintendence of the Protestant clergyman. The most prominent headland in the parish is Barry's Point, where formerly a very strong castle stood, which was taken down during the late war to build a signal tower, now also in ruins.

NOHOVAL-DALY, a parish, partly in the barony of MAGONIHY, county of KERRY, but chiefly in that of DUHALLOW, county of CORK, and province of MUNSTER, 6 miles (N. W.) from Millstreet, on the river Blackwater; containing 3229 inhabitants. It comprises 16,225 statute acres, as apportioned under the tithe act, and valued at £6720 per annum. The portion belonging to the county of Kerry forms part of a district called, in the civil divisions, the "East Fractions." The arable land is of medium quality, and there is a considerable quantity of marshy bog. The parish comprises the greater part of the Crown estate of Pobble O'Keefe, on which

the village of "King-William's-Town" has been recently erected by Government, and considerable progress has been made in draining, planting, and other improvements, noticed in the article on that place. The new Government road from Killarney to Mallow commences at Shanogh Cross, on the Kerry side of the parish, and at the distance of about a quarter of a mile crosses the Blackwater over a handsome stone bridge, called Duncannon Bridge; it traverses the southern part of the parish, running nearly parallel with the river, and at Clonbanin, in the adjoining parish of Cullen, forms a junction with the other new line of road from Mallow to Castle-Island, which passes through the northern part of the parish. The old road from Shanogh Cross to Mount Infant is now being extended to the last-mentioned road at King-William's-Town, thus forming a direct communication between those two new and important lines of road. At Knocknagree is a large flour-mill, and four fairs are annually held there, of which the principal is that on the 28th of April. During the disturbances of 1822, a detachment of the military was stationed at this village. The parish is in the diocese of Ardfert and Aghadoe: the rectory is partly appropriate to the deanery of Ardfert, and partly improper in the Earl of Donoughmore; and the vicarage forms part of the union of Drishane. The tithes amount to £280, of which one-half is payable to the incumbent, £9. 2. 3. to the dean, and the remainder to the impropriator. In the R. C. divisions it is partly in the union or district of Boherbee, but chiefly in that of Knocknacoppel, or East Kilcummin: there is a small chapel at Knocknagree. About 120 children are educated during the summer in two private schools, and the late Mr. Cronin, of the Park, near Killarney, has recently bequeathed £30 per annum for the establishment and support of a school in each of the parishes of Kilcummin and Nohoval-Daly. There are some vestiges of the old church in the burial-ground.

NOHOVAL-KERRY, a parish, in the barony of TRUGHENACKMY, county of KERRY, and province of MUNSTER, 6 miles (S. E.) from Tralee, on the river Maine, and on the old road from Tralee to Castle-Island; containing 853 inhabitants. It comprises 2786 statute acres, as apportioned under the tithe act, of which about 600 acres consist of bog and coarse mountain pasture; the greater portion of the land is in pasture, and there are several dairy farms: the state of agriculture is gradually improving, from the abundance of limestone obtained in the adjoining parish of Ballymacelligott, and burnt for manure. Nohoval House is the residence of the Rev. J. R. Fitzgerald, the incumbent. It is a rectory, in the diocese of Ardfert and Aghadoe, forming part of the union of Ballymacelligott: the tithes amount to £68. 9. 10. In the R. C. divisions also it is included in the union or district of Ballymacelligott. About 40 children are educated in a private school. There are ruins of the old church still remaining in the burial-ground.

NOUGHAVAL, a parish, in the barony of BURREN, county of CLARE, and province of MUNSTER, 2 miles (N. N. E.) from Kilfenora, on the road from Ennis to Burren; containing 408 inhabitants, of which number, 64 are in the hamlet. It comprises 4521 statute acres, as apportioned under the tithe act, only a small portion of which is under tillage, the greater part con-

sisting of rocky limestone pasture, yielding a rich though scanty herbage: there are about 80 acres of pasturable mountain. The living is a rectory and vicarage, in the diocese of Kilfenora, united at a period unknown to the vicarage of Carrune, or Carne, together constituting the union of Noughaval and the corps of the precentorship of Kilfenora, in the patronage of the Bishop. The tithes amount to £35, and of the entire benefice to £70, the whole payable to the Ecclesiastical Commissioners, by whom the benefice is at present held in sequestration: the glebe comprises 26*a.* Or. 22*p.* In the R. C. divisions the parish forms part of the union or district of Carrune, or Carne: the chapel is at the village of Noughaval. About 35 children are educated in a private school. The ruins of the church stand on the glebe: and at Banroe, Ballymurphy, and Ballygannor are the ruins of the castles respectively so called. Within the limits of the parish are three ancient forts, attributed to the Danes; and at Ballygannor is a cromlech of extraordinary dimensions, the table stone being nearly 40 feet long and 10 broad, and supported by upright flag stones, rising about six feet above the ground.

NURNEY, a parish, partly in the barony of CARLOW, and partly in that of FORTH, but chiefly in the barony of IDRONE EAST, county of CARLOW, and province of LEINSTER, 2 miles (N. E.) from Leighlin-bridge, on the road to Tullow; containing 975 inhabitants, of which number, 284 are in the village. This parish comprises 2758 statute acres, as applotted under the tithe act, and valued at £2215 per annum. There is no bog: agriculture is in a good state. Here are granite quarries for building, and limestone for burning; and the Barrow navigation affords the means of conveying goods to Waterford. The village, consisting of about 50 houses, stands at the junction of several roads; it is a constabulary police station, and has a patent for a fair on May 6th, which is not held. The living is a rectory and vicarage, in the diocese of Leighlin, forming the corps of the precentorship thereof, in the patronage of the Bishop: the tithes amount to £230. 15. 4½. The church is a small neat building of hewn stone, erected in 1788, by aid of a gift of £500 from the late Board of First Fruits; and the Ecclesiastical Commissioners have recently granted £217 for its repair: the steeple was thrown down by lightning some years since. In the R. C. divisions the parish forms part of the union or district of Dunleckney. The parochial school, in which about 30 boys and 40 girls are taught, is under the patronage of Col. Bruen, M. P., who erected the school-house, at an expense of £400. From the churchyard a noble view of the western part of the county is procured, with the windings of the river Barrow: in it is part of a rude stone cross, and without its boundary stands a perfect cross, six feet high.

NURNEY, a parish, in the barony of CARBERY, county of KILDARE, and province of LEINSTER, 3 miles (W.) from Enfield, on the road to Edenderry; containing 685 inhabitants, and comprising 1748 statute acres. The principal residence is Williamstown House, that of J. Williams, Esq. It is a vicarage, in the diocese of Kildare, forming part of the union of Carbery: the rectory is inappropriate in the Marquess of Downshire. The tithes amount to £66. 16. 0¾., of which £44. 10. 8½., is payable to the impropiator, and the remainder to the

vicar. In the R. C. divisions it is part of the union of Cadamstown: the chapel is a good plain building. At Cloghrike is a national school, in which about 100 children are educated.

NURNEY, a parish, in the barony of WEST OPHALY, county of KILDARE, and province of LEINSTER, 3 miles (S. by W.) from Kildare, on the road to Athy; containing 622 inhabitants. This parish comprises 1600 statute acres, as applotted under the tithe act, and valued at £1032 per annum: there is a great deal of bog, but no waste, and agriculture is improving. It is a constabulary police station. Anciently a large castle stood here, which has been modernised, and now forms the residence of J. W. Fitzgerald, Esq.; this property was forfeited, in 1641, by the Sarsfield family; it is called Nurney House, and has been greatly ornamented and improved by the Bagot family, who lived there till lately. Kildoon is the residence of Edw. Bagot, Esq. The living is a rectory and vicarage, in the diocese of Kildare, united, in 1809, to the rectories of Kildangan and Walterstown, which three parishes form the corps of the prebend of Nurney, in the patronage of the Bishop. The tithes amount to £87. 13. 10½., and the gross tithes of the union are £198. 18. 1. A church is in progress of erection. In the R. C. divisions this parish is part of the union or district of Monastereven and Kildangan: the chapel adjoins the ruins of the ancient church and burial-ground. About 60 boys and 50 girls are taught in a national school at Cloughrincoe.

## O

OAGHILL, a village, in the parish and island of ARRANMORE, barony of ARRAN, county of GALWAY, and province of CONNAUGHT: the population is returned with the parish. It is situated nearly in the centre of the island, which forms the principal of the group called the Arran Islands. Here are a signal tower and light-house, the latter exhibiting a bright revolving light, which attains its greatest magnitude every three minutes, and being nearly 500 feet above the level of the sea, is seen at a great distance in clear weather. In the village is a neat R. C. chapel.

O'BRENNAN, a parish, in the barony of TRUGHENACKMY, county of KERRY, and province of MUNSTER, 4 miles (N. N. E.) from Tralee, on the old road to Castle-Island; containing 847 inhabitants. It comprises 6543 statute acres, as applotted under the tithe act, the greater part of which consists of coarse mountain pasture and bog, mostly reclaimable. A portion of the mountain tract is now being reclaimed and brought into cultivation by John Cuthbert, Esq., who has a large property in this parish. Here is a large flour-mill belonging to Mr. John Mac Carthy. The principal residence is O'Brennan, that of Mr. Edw. Gorham. The living is a rectory and vicarage, in the diocese of Ardfert and Aghadoe, and in the gift of the Bishop: the tithes amount to £68. 16. 2½. The church is in ruins; the Protestant parishioners attend that of Tralee. In the R. C. divisions the parish forms part of the union or district of Ballymacelligott. Within its limits is the entrance to the principal caverns in the

limestone strata in the adjoining parish of Ballymacelligott, *which see*.

O'BRIEN'S-BRIDGE, a village, in the parish of KILLALOE, barony of TULLA, county of CLARE, and province of MUNSTER, 6 miles (S. W.) from Limerick, on the road to Killaloe; containing 350 inhabitants. This place, which is situated on the Shannon, derives its name from a bridge of 14 arches built over that river by one of the O'Briens, which for several centuries has withstood the violent impetuosity of the current. The arches vary in span from 19 to 28 feet, and four of them at the north end have been taken down by the Government engineers, who have replaced them by two cast-iron arches, each 60 feet span, and dredged the river to the depth of 7 feet. The village consists of one street and contains about 60 houses neatly built; the neighbourhood is embellished with several handsome seats, of which the principal are Clonboy, the residence of J. Brown, Esq.; Ross, of T. Westropp, Esq.; the residence of Major Boucher, on the margin of the Shannon; Fuhers Lodge, of M. Garvin, Esq.; and Fairy Lawn, of Capt. Twiss. An extensive flour and oatmeal mill, worked by steam, the property of Messrs. Hood and Boyd, late of Glasgow, affords employment to 50 men. Fairs are held on July 25th and Nov. 7th, and packet boats pass daily to Dublin and Limerick. Near the village is Montpelier, a strongly impregnated sulphureous spring, in high repute for its efficacy in cutaneous diseases, and much frequented. A church was erected here in 1822, for which purpose the late Board of First Fruits made a free grant of £300. The living is a perpetual curacy, in the diocese of Killaloe, and in the patronage of the Dean and Chapter; the stipend is £75, payable by the Bishop; a glebe-house has been built at Ross, on a site presented by Thomas Westropp, Esq., who also gave 6 acres of glebe.

ODDER, a parish, in the barony of SKREEN, county of MEATH, and province of LEINGTER, 4½ miles (N. N. W.) from Dunshaughlin; comprising 1204 statute acres, as applotted under the tithe act. Towards the close of the twelfth century, a nunnery was founded here for Regular Canonesses of the order of St. Augustine by the family of Barnwall, of which some remains still exist: several cells of nuns in Meath were annexed to this house. It is in the diocese of Meath; the rectory is entirely impropriate in the Misses Blundell: the tithes amount to £40.

ODOGH, or THREE CASTLES, a parish, in the barony of CRANAGH, county of KILKENNY, and province of LEINSTER, 4½ miles (N. W.) from Kilkenny, on the road to Freshford and Durrow; containing 1367 inhabitants. This parish, which is intersected by the river Nore, comprises 4439 statute acres, as applotted under the tithe act. The river, over which is a neat stone bridge, adds much interest to the surrounding scenery, which is also enlivened by the seat of L. S. Ball, Esq., called Three Castles, which is situated in a pleasing demesne; and the Grange, the neat residence of W. Stannard, Esq. At Mount Eagle is an extensive distillery, the property of R. O'Donnell, Esq.: a constabulary police force is stationed in the parish. The living is a vicarage, in the diocese of Ossory, united by act of council, in 1797, to the vicarages of Donoughmore and Coolcraheen, and in the alternate patronage of the Crown and the Bishop: the rectory is impropriate

in the representatives of Sir James Tynte, Bart. The tithes amount to £300, of which £200 is payable to the impropriators, and £100 to the vicar. The glebe-house, towards the erection of which the late Board of First Fruits contributed a gift of £100, in 1800, is a neat residence; the glebe comprises 20 acres; the gross income of the benefice is £370. The church, a neat building, was erected about the year 1796, and for that purpose the late Board of First Fruits made a free grant of £500. In the R. C. divisions the parish is partly in the union or district of Conahy, but chiefly in that of Freshford: the chapel, situated on the townland of Tullow, and called Three Castles, belongs to the latter union. About 30 children are taught in the parochial school, which is chiefly supported by the incumbent, and also by the rector of the adjoining parish of Mayne; and there are five private schools, in which are about 240 children, and a Sunday school.

O'DORNEY, a parish, in the barony of CLANMAURICE, county of KERRY, and province of MUNSTER, 7 miles (N. by E.) from Tralee, on the new road to Listowel; containing 2986 inhabitants. At this place, otherwise called *Kyrie Eleison*, an abbey under the invocation of the Virgin Mary was founded in 1154, for Cistercian monks. Its possessions, formerly very extensive, were at the dissolution granted by Hen. VIII. to Edmond, Lord of Kerry, created Baron O'Dorney in 1537. In 1596, the abbey was granted by Queen Elizabeth to the Provost and Fellows of Trinity College, Dublin; and in 1603 the rectory of O'Dorney was granted by the Queen to Wm. Taaffe, Esq.: it is now the property of W. Talbot Crosbie, Esq., of Ardfert Abbey. The parish comprises 10,140 statute acres, as applotted under the tithe act, and valued at £5236 per annum. The living is an impropriate cure, in the diocese of Ardfert and Aghadoe, and in the patronage of Mr. Crosbie, who receives the tithes, amounting to £184; he has appointed a curate, and a church and school-house are about to be built. In the R. C. divisions the parish forms part of the union or district of Abbey-dorney, which also comprises the parishes of Kilflyn and Killaghin, and contains the chapels of Abbey-dorney and Kilflyn. About 200 children are educated in three private schools. The ruins of the ancient abbey church are situated near the village of Abbey-dorney, *which see*.

OFFERLANE, a parish, in the barony of UPPER OSSORY, QUEEN'S county, and province of LEINSTER, 3½ miles (S. W.) from Mountrath, on the road to Roscrea, and on that from Dublin to Limerick; containing 9915 inhabitants. This parish, which is also called De Foralain, is situated on the river Nore, and comprises 53,131 statute acres, (of which 36,987 are applotted under the tithe act) 311 being woodland, 8000 brown mountain and bog, 4000 green mountain and moor, 16,820 arable, and 24,000 pasture, comprehending an extensive range of the Slieve Bloom mountains, stretching from east to west about seven miles in length, by about two miles in breadth, the greater part of the land in this extent being too rugged and barren to admit of cultivation. Gritstone is in great abundance, and there is a quarry for a fine stone similar to that of Portland: there are also limestone quarries and a slate quarry. Petty sessions take place on alternate Fridays at Castletown and Coolerahe; and fairs are held at Castletown on

June 29th, and at Rushall on the first Monday in every month. Police stations have been established at Castletown, Cooleraine, and Cartown. There are extensive flour and oatmeal mills at Cooleraine and Castletown, which manufacture at least 25,000 barrels annually. The principal seats are Roundwood, the residence of W. Hamilton, Esq.; Westfield Farm, of J. R. Price, Esq.; Laca, of J. Pim, Esq.; Cartown, of Col. Price; Coolnagour, of J. C. Seymour, Esq.; Shanderry, of A. P. Jessop, Esq.; Cooleraine House, of T. Palmer, Esq.; Donore, of W. Despard, Esq.; Moorefield, of R. Senior, Esq.; Peafield, of R. Belton, Esq.; Springhill, of Capt. J. Knipe; Monderhilt, of R. Walpole, Esq.; Larch Hill, of the Rev. J. Bourke; Laurel Hill, of — Bradish, Esq.; Altavilla, of Mrs. Watson; Derrynaseera, of A. Graves, Esq.; and Castlevew, of P. Mansergh, Esq. The living is a vicarage, in the diocese of Ossory, and in the patronage of the Bishop; the rectory is appropriate to the dean and chapter of St. Canice, Kilkenny. The tithes amount to £900, of which £600 is payable to the dean and chapter, and the remainder to the vicar. The old church, situated at Annatrim, is in so bad a condition as long to have been condemned as unsafe for use; a new building is about to be erected near it, by subscription and by a grant from the Ecclesiastical Commissioners. The glebe-house was never finished; it stands on a glebe of 254 acres, of which 120 are bog and mountain. The R. C. parish is co-extensive with that of the Established Church; it is called Underwoods, and contains four chapels, one at Cormorass, one at Rushall, one at Castletown, and one at Killinure. About 350 children are educated in four public schools, of which the parochial school at Cooleraine is aided by an annual donation from the Dean of Ossory, who gave the school-house and an acre of land; a national school at Castletown is aided by annual donations from the Ladies Fitzpatrick, who built the school-house, and another school is aided by the Dean of Ossory, there are also four private schools, in which are about 290 children; and two Sunday schools. There is a dispensary at Cooleraine. Ruins exist of the old monastery of Monderhilt, of which St. Laserian was abbot about the year 600, and of a church at Churchtown, near Castletown; there are also remains of the castles of Sharahane and Castletown, and ruins of a castle at Rushall. Several raths are in the parish.—See CASTLETOWN.

OGASHIN.—See QUINN.

OGONNILLOE, a parish, in the barony of TULLA, county of CLARE, and province of MUNSTER, 5 miles (N. by W.) from Killaloe, on the road to Scariff; containing 2966 inhabitants. It is situated on the southern side of Scariff bay, which opens into Lough Derg, and comprises 5554 statute acres, including the island of Coskerri, in Lough Derg, which contains 157 acres. The whole of the parish, with the exception only of about 97 acres, is the property of Major Purdon. The land is partly in pasture, but chiefly in tillage, and there is some mountain bog. An excellent new road has been lately constructed along the shores of Lough Derg, by which the hilly road from Scariff to Killaloe, through the centre of the parish, is avoided. Petty sessions are held generally on alternate Mondays at Annacarriga. The more elevated parts, and in particular the Gap of Ogonnilloe, command fine views of the lough, the Derry

hills on the opposite shore, and the Keeper mountain in the distance. Tinerana, the residence of Major Purdon, is beautifully situated on the banks of Lough Derg, in an extensive and well-wooded demesne. The living is a vicarage, in the diocese of Killaloe, and in the gift of the Bishop; the rectory is partly appropriate to the economy fund of the cathedral of Killaloe, and the remainder forms part of the union of Omullood: the tithes amount to £175.7. 8¼., of which £38. 15. 4½. is payable to the economy fund, £78. 9. 2¾. to the incumbent of Omullood, and the remainder to the vicar, who also receives £34. 6. from the economy fund. The glebe-house was built in 1814, when the late Board of First Fruits contributed a gift of £450, and a loan of £63, towards its erection: attached is a glebe comprising about 10 acres. The church is a neat edifice, with a tower surmounted by minarets, erected in 1810, by aid of a gift of £800 from the same Board. In the R. C. divisions the parish forms a separate district: the chapel is at the Gap of Ogonnilloe. About 70 children are educated in a school at Tinerana, under the superintendence of the vicar, and supported by subscription; the school-house was built by Mr. Purdon. A Sunday school is superintended by Miss Purdon, and about 230 children are educated in three private schools. At Ballybran are the ruins of an old church, and on a small island about 100 yards from the shore are the remains of Cahir castle. Until lately this castle was almost perfect, but having been used for illicit distillation, it was partly blown up a few years since, and now forms a picturesque ruin.

OGULLA, a parish, in the barony and county of ROSCOMMON, and province of CONNAUGHT, 8 miles (N.) from Roscommon, on the road to Boyle, containing, with the village of Tulsk (which is separately described), 1832 inhabitants. This parish comprises 4862½ statute acres, as apportioned under the tithe act; the land is principally excellent grazing pasture; there is very little bog. Petty sessions for the district and fairs are held at Tulsk. Cargins is the seat of D. Kelly, Esq.; and Toomona, of Peter O'Connor, Esq. It is a rectory, in the diocese of Elphin, forming part of the union and corps of the deanery of Elphin: the tithes amount to £91. 4. 6. In the R. C. divisions the parish forms part of the union or district of Kilcooly, also called Ballybrogh. Here is a private school, in which 20 boys and 10 girls are taught.

OLDBRIDGE, a village, in the parish of DONORE, barony of LOWER DULEEK, county of MEATH, and province of LEINSTER, 2 miles (W.) from Drogheda, on the river Boyne; containing 22 houses and 107 inhabitants. In the account of the possessions of the abbey of Mellifont, taken at the time of the suppression of the monasteries, are enumerated sixteen fishing corrags at this place, producing an annual rental of £13. 13. 4. It is celebrated as being the principal scene of the battle of the Boyne, in 1690, for the details of which see the article on Drogheda.

OLDCASTLE, a market and post-town, and a parish, in the barony of DEMIFORE, county of MEATH, and province of LEINSTER, 20 miles (N. W.) from Trim, and 45¾ (N. W.) from Dublin, on the road to Killesandra; containing 4718 inhabitants, of which number, 1531 are in the town. The name of this place is supposed to be derived from the ruins of a castle, of which,

however, not a vestige can be traced. The town occupies about 6 acres, and contains 241 houses. The market-house, in the centre of the town, is a handsome oblong building, affording accommodations for the market below, and for the petty sessions above; here is a dispensary. The largest market in the county is held here, every Monday, for yarn, particularly the finer kinds; and it is also plentifully supplied with pigs, meal, potatoes, butter, butchers' meat, &c. There are three principal fairs, on the 2nd Monday in June, Aug. 20th, and Oct. 28th; and some minor fairs have been lately established, for cattle, sheep, horses, pigs, yarn, butter, and wool. Petty sessions are held on alternate Mondays. The parish, also called Clolyne, comprises 7559 statute acres, as apportioned under the tithe act, and valued at £1, 10. per acre. Agriculture is in a prosperous state; about half the land is under tillage, and the other half is pasture; the supply of peat is abundant. There are several fine quarries of limestone, which is carried to a great distance, in the county of Cavan, for burning into lime. Extensive flour and oatmeal mills, at Millbrook, were erected, in 1777, by John Henry, Esq., on his estate, which consists of 200 acres; the establishment is conducted by his grandson, W. Henry, Esq.; they have the convenience of a sixty-horse power by water supplied from Lough Crew; the concern employs 50 hands: the mansion, on an eminence, commands extensive views of the surrounding country; and here the river Inny takes its rise. "Newcastle is the residence of T. Battersby, Esq.; Millbrook House, of W. Henry, Esq.; and the glebe-house, of the Rev. N. J. Halpin. The living is a vicarage, in the diocese of Meath, and in the patronage of Lord Dun-sany: previous to the demise of the late incumbent, it was united to the rectory of Castlecorr, otherwise Kilbride, but is now a separate benefice: the rectory is inappropriate in the Marquess of Westmeath. The tithes amount to £415. 19. 11., of which £184. 16. 8½. is payable to the impropriator and the residue to the vicar. The glebe-house was erected at an expense of £738, of which £277 was a gift, and £461 a loan from the late Board of First Fruits: the glebe comprises six acres, valued at £12 per ann., but subject to a small quit-rent. The church is a plain substantial building, "with a tower and spire, in very good repair; it was rebuilt by a loan of £1000 from the same Board, in 1816, and the Ecclesiastical Commissioners have recently granted £284 for its repair: the spire was erected at the expense of J. L. W. Naper, Esq., of Loughcrew, lord of the manor. In the R. C. divisions the parish is the head of a union or district, comprising also those of Loughcrew and Moylough, in which union are two chapels; that of Oldcastle is a large plain building, erected in 1815, at an expense of £2000, on a site given by J. L. W. Naper, Esq., who also contributed £1000 towards the building. The altar-piece is by Craig, a native of this parish; it is copied from the original by Angelo, and represents the Taking down from the Cross. There is a neat chapel for the Primitive Wesleyan Methodists, "who are in strict communion with the Established Church. Here is a large school upon the Lancasterian principle, established by the late Lawrence Gibson, Esq., a native of the parish, who realised a large fortune in London, which, he left to endow a male and female school: the school-house is a very handsome

building, erected at the cost of £6000, and capable of accommodating 1000 children; the average attendance being 800. It stands upon an enclosed space, containing 2 acres, divided into gardens and shrubberies, and a play-ground: the land was the gift of J. L. W. Naper, Esq.: the annual income of this foundation, from debentures in the three and a half per cents, is £500. There are also five private schools, in which are about 150 children; and a Sunday school.

OLD CONNAUGHT.—See CONNAUGHT, OLD.

OLD ROSS.—See ROSS, OLD.

OMAGH, an assize, market and post-town, partly in the parish of CAPPAGH, but chiefly in that of DRUM-RAGH, barony of OMAGH, county of TYRONE, and province of ULSTER, 26¼ miles (S. E.) from Londonderry, and 86 (N. N. W) from Dublin, on the mail road between these two cities; containing 2211 inhabitants. This place, which was anciently called *Oigh-Magh* and *Oigh-Rath*, signifying "the seat of the chiefs," is supposed to have owed its origin as a town to an abbey founded here in 792, which was converted into a house for the third order of Franciscans in 1464, and continued to flourish as such until the dissolution, when its site and possessions were granted to Sir Henry Piers. No notice is taken of the town as a fortress or place of defence until 1498, when Mac Art O'Nial, having taken up arms against the English government, fortified himself in the castles of Omy and Kinnard, upon which the Earl of Kildare, then Lord-Deputy, marched against the former, took it, razed it to the ground and compelled Mac Art to submit to the King's authority. In 1602, Lord Mountjoy, Lord-Deputy, placed a strong garrison in Omy, under the command of Sir Henry Docwra, whence he marched with all his forces against the Earl of Tyrone and succeeded in taking the whole of his magazines, military chest and other valuables; and after driving the discomfited Earl to Castle Roe, on the Bann, penetrated as far as Enniskillen. Tyrone never recovered after this defeat, and soon after made his final submission at Mellifont. On the plantation of Ulster in 1609, the town, with its surrounding district, was granted to Lord Castlehaven in the following divisions; 2000 acres at Addergoole, being Omagh and the adjoining townlands: 2000 acres at Fintona; 2000 at Brade and 3000 at Ravone. But this nobleman having neglected to erect castles and settle British subjects on the land, according to the articles of plantation, the grant reverted to the Crown; and the district of Addergoole was granted by Chas. I., in 1631, to James Mervyn, Esq., under the name of the manor of Arleston or Audleston; and the greater part of Fintona or Ballynahatty, to the same person, under the name of the manor of Touchet. Gen. Archdall, the descendant of the grantee, is now lord of the manor. In 1641, Sir Phelim O'Nial, shortly after the commencement of the war, marched against the castle of Omagh, which by an immediate surrender escaped the sufferings inflicted on those places in the county that made a more vigorous resistance. Jas. II. passed through the town in the spring of 1689, on his march northward to Strabane. The garrison which he placed here was soon afterwards driven out with great slaughter, but before they evacuated it the soldiers set it on fire and destroyed it, with the church and the castle built by Mervyn. In 1743, the town, having been rebuilt in the intermediate period, was again-destroyed

by fire, two houses only having escaped the flames. It was soon after rebuilt on a new plan, and has become a thriving and rapidly improving place.

It is situated on a gentle eminence on the southern bank of the river Stroule, here known by the name of the Drumragh water, a branch of the Foyle, and consists of three principal streets with several smaller branching from them: many of the houses are large and well built; the streets are paved, but not lighted; and the inhabitants have but a scanty supply of water, as there are no public fountains or wells. It is now the county town, a distinction formerly enjoyed by Dungannon, but at what time the change took place has not been ascertained, farther than that it occurred previously to 1768. It contains 715 houses, of which 585 are of respectable appearance and slated. The communication between the parts of the town in the parishes of Drumragh and Cappagh is maintained by a fine bridge over the Stroule. A reading-room is furnished with newspapers, but not with periodicals or other literary works. The trade is very limited; the only manufactures are those of tobacco and of ale and beer, of which latter there is an extensive brewery, the produce of which has acquired some celebrity. The land in the vicinity is tolerably cultivated and well planted; the seats not noticed under the head of either of the parishes of which the town forms part, are New Grove, the residence of Sam. Galbraith, Esq.; and Mount-Pleasant, of the Rev. C. Cregan. The market, held on Saturday, is well supplied with provisions, and on alternate Saturdays brown linens are exposed for sale: a market-house was built in 1830, in which grain and vegetables are sold, and a very convenient range of shambles was opened in 1834. Fairs are held on the first Saturday of every month for all kinds of cattle. The assizes for the county are held here; as are the quarter sessions for the baronies of Omagh and Strabane, alternately with the town of Strabane. A court baron is also held every third Thursday for the manor of Audleston, at which the seneschal of the lord of the manor presides: debts to the amount of £4 are recoverable in it. The court-house is a large and handsome edifice, erected on the highest ground in the town: it has in front a fine portico of four Doric columns, with the royal arms in the tympanum: the stone of which the front is formed was raised from the quarries of Kirlis, eight miles distant. On the northern side of the town is the county prison, built in 1804, and enlarged in 1822, according to a plan adapted to the better classification of the prisoners: it has a tread-mill, which is not applied to any profitable use. To the north of the gaol are the barracks, originally intended for artillery, but now enlarged and fitted up for infantry, being the depôt and head-quarters of the north-west military district; they contain accommodations for a field officer, 7 other commissioned officers, 110 privates and 60 horses, with an hospital for 12 patients. Here is a chief constabulary police station, with a barrack. The county infirmary was established here in 1796, and though considerably enlarged in 1810, its arrangements being still considered imperfect, further additions are now being made to it; a building for a fever hospital is also in progress. A dispensary, established in 1831, is supported in the usual manner. The parochial church of Drumragh, in

the town, is a large and handsome edifice, erected in 1777, by the Mervyn family, and enlarged in 1820 with a north aisle and galleries, at the expense of the parish: it is in the Grecian style, with a lofty tower and spire, built at the expense of Dr. Knox, late Bishop of Deny. In the town is a large and handsome R. C. chapel for the union or district of Drumragh and Omagh; there are also two meeting-houses for Presbyterians in connection with the Synod of Ulster, and two others belonging respectively to the Wesleyan and Primitive Methodists. The male and female parochial schools, near the church, were built and are supported by the rector and parishioners: there is also a school in connection with the Board of National Education. No trace of the ancient abbey is now in existence, and even the locality of its site is matter of doubt: a small fragment of the ruins of Castle Mervyn is still visible on the side of a brook near the pound. Dr. John Lawson, author of "Lectures on Oratory," was born in this town, in 1712.

OMEY, an island, in the parish of OMEY, barony of BALLINAHINCH, county of GALWAY, and province of CONNAUGHT,  $4\frac{1}{2}$  miles (N. W.) from Clifden, on the western coast: the population is returned with the parish. The island, which comprises 296 statute acres of arable land, lies very low, and is connected with the mainland at low water: the channel forms a natural harbour at each end. The female inhabitants are generally employed in spinning wool and knitting stockings, in the manufacture of which they are very expert, and produce an excellent article known by the name of Connemara stockings. There are three burial-places on the island, two of which are kept as distinct cemeteries for men and women, according to an ancient custom, supposed to have originated with a religious fraternity established by St. Feighan, who died in 664. The island is said to have been given to St. Feighan, after he left Fore, by Guaira, King of Connaught.

OMEY, or UMMA, a parish, in the barony of BALLINAHINCH, county of GALWAY, and province of CONNAUGHT; containing, with the sea-port and post-town of Clifden (which, is separately described), 6721 inhabitants. This parish, which is called also Umond, is situated on the coast of Connemara, and forms the extreme western portion of that very extensive and highly interesting district. It comprehends within its limits the islands of Omey, Tarbert, Ennisturk, Cruagh, Ardilane or High island, and Friar island, with the harbour of Ardbear or Clifden; and is 9 miles in length and 3 in breadth, comprising 3553 statute acres, as apportioned under the tithe act. The surface is strikingly diversified with numerous mountains, lakes, and bogs; and the coast, which is rugged and abrupt, is deeply indented with bays and creeks, forming excellent harbours. Though extremely wild and but very badly cultivated, it contains many tracts of fertile land, and the substratum is rich in mineral wealth. A great portion of the mountain land and bog might be easily reclaimed, and from the abundance of sea-weed and coralline sand found in the numerous creeks and bays, might soon be brought into a state of profitable cultivation. The oats grown in this parish and district are of remarkably fine quality, and in the London market obtain higher prices than any others. Copper ore abounds, and on the estate of T.B. Martin, Esq., in this

parish, two shafts were sunk from which about 60 tons of very rich ore were raised. Coal has also been found, and there is every probability that, when good roads shall have been opened throughout the district, and its natural advantages fully developed, it will be found rich in agricultural produce and in mineral wealth. The scenery in many parts is boldly and impressively majestic, and in others beautifully picturesque and romantic. On the High island, which comprises about 50 acres, and which is of very dangerous access except in very fine weather, are the remains of an ancient religious house; the stone cells of the monks are still in a perfect state. The entrance to the bay of Clifden is obstructed by many shoals and rocks; at the distance of five miles to the south of that island are the Carrigarone rocks, always above water. The inlet, a little farther up, divides into two branches, of which the southern or Ardbear has a bar of one fathom at the entrance, but within has deep water; the upper part is rocky and has a good salmon fishery at its head; the northern branch runs up to Clifden and is dry at low water, but the tide rises 12 feet at the quay. Leaving Clifden, there is a channel for small vessels on the north of Carrigarone, between Rualie and Tarbert island; and between Tarbert island and Kingstown is a bar, passable only by small vessels at high water. The sound between Ennisturk and the mainland is called Kingstown, and forms a good harbour for small vessels, but is difficult of access from the rocks at its mouth. Streamstown bay or river is an inlet navigable for five miles, but almost dry at low water: the channel at Omev island forms a natural harbour at each end. From this place to Aghris Point, in lat.  $53^{\circ} 32' 45''$  (N.), and lon.  $10^{\circ} 8' 30''$  (W.), the coast to Cleggan bay is a low granite shore with rocks in the offing, outside of which are the small isles of Cruagh, High, and Friars; between these and the main land is deep water, but with several rocks and breakers. This district, which is regarded as the Irish Highlands, was the strong hold of the celebrated Grana-Uile, or Grace O'Malley, whose heroic exploits by sea procured for her the honour of an interview with Queen Elizabeth. The parish is the nearest point of land in Europe to the continent of America.

The living is a rectory and vicarage, in the diocese of Tuam, forming part of the union of Ballynakill: the tithes amount to £50. 15. 4½. The glebe-house, a very comfortable residence, situated in the town of Clifden, was built in 1823, at an expense of £507, of which £415 was a gift, and £92 a loan, from the late Board of First Fruits, which also granted £554 for the erection of the church, also in the town of Clifden, and which serves for the whole union. The glebe comprises 40 acres, valued at £40 per annum. In the R. C. divisions the parish is the head of a union, called Clifden, comprising also the parish of Ballindoon, and containing three chapels, two in this parish and one in Ballindoon. About 30 children are taught in the parochial school, under the Tuam Diocesan Society, to which Mr. D'Arcy has given a house and two acres of land; and there are five private schools, in which are about 200 children, and a dispensary. At Errislaneen are the ruins of a church, and within a mile of the town are evident traces of a Druidical station; there are chalybeate springs at Clifden and Kingstown.

OMULLOD.—See CLONLEA.

ONOUGH, a village, in the parish and island of ARRANMORE, barony of ARRAN, county of GALWAY, and province of CONNAUGHT: the population is returned with the parish. It is situated at the western extremity of the island, which is the principal of the group called the Inlands of Arran, at the entrance of the bay of Galway. The inhabitants subsist chiefly by fishing. Near the village are the ruins of seven churches and of a monastery of the Augustinian order.

OOLLA, or ULLOE, a parish, in the barony of COONAGH, county of LIMERICK, and province of MUNSTER,  $7\frac{1}{2}$  miles (N. W.) from Tipperary, on the new line of road to Limerick; containing 2735 inhabitants, of which number, 192 are in the village. James, Earl of Kildare, Deputy Governor of Ireland, in 1497, took Ballyneety castle, and destroyed the fortress. In 1691, Gen. Sarsfield surprised this castle in the night, blew it up, and destroyed all the cannon destined for the siege of Limerick, together with the ammunition, stores, &c., which had been brought hither, at an enormous expense, by Wm. III.) who afterwards partially repaired the castle. The parish is situated on the borders of the counties of Tipperary and Limerick: the land is tolerably good, and is chiefly meadow and pasture, about a fifth only being under tillage. The substratum is limestone of very superior quality, though not in much use for manure. The village consists of 35 houses, mostly small, but well built; it has much improved since the formation of the new road: there is a constabulary police station. Newtown-Ellard is the ancient seat of the Lloyd family; and Castle Lloyd is the handsome residence of T. Lloyd, Esq. The living is a vicarage, in the diocese of Emly, and in the patronage of the Crown, during the legal incapacity of the Earl of Kenmare; the rectory is inappropriate in Edw. Deane Freeman, Esq. There are two excellent glebes, comprising together  $35\frac{3}{4}$  acres. The parishioners attend the church of Cullen, the curate of which performs the occasional duties of the parish: divine service is also performed in Castle Lloyd, and in the spacious parochial school-house, which is principally supported by the Lloyd family and others, and in which are about 50 children. Near it stands the R. C. chapel, a large old edifice. The remains of Ballyneety castle present a stately heap of ruins, with here and there a wall nearly entire. The ruins of the church, and of Oolla castle, stand close to the R. C. chapel. In 1825, some large and perfect antlers of the elk were discovered; and, in 1828, a brazen trumpet, and spear and arrow heads of bronze were found, which are now in the museum of Trinity College, Dublin.

ORAN, a parish, in the half-barony of BALLYMOE, county of ROSCOMMON, and province of CONNAUGHT,  $5\frac{1}{4}$  miles (N. W.) from Roscommon, on the road to Castlerea, and on the river Suck; containing 1560 inhabitants. This place was anciently called *Huaran-Hichlahack*, and is of great antiquity. St. Patrick is said to have founded a church here, of which St. Cethecus was bishop; this prelate was interred here. The old cemetery, adjacent to the high road, is still a favourite place of burial, and the reputation of its sanctity attracts many pilgrims. The parish comprises  $4859\frac{1}{4}$  statute acres of good land, chiefly under tillage, there being neither waste nor bog: the soil rests on lime-

stone, of which there are quarries. It is a prebend and rectory, in the diocese of Elphin, episcopally united from time immemorial to the vicarage of Drimtemple, and in the patronage of the Bishop; the rectory is inappropriate in the Earl of Essex. The tithes amount to £146, and the gross tithes of the union to £179. 6. 8. The church of the union is at Drimtemple; it was erected in 1815, at an expense of £554, a gift from the late Board of First Fruits. In the R. C. divisions the parish forms part of the union or district of Glinsk and Kilcroan. There are still some ruins of the old church, and the remote antiquity of the place is proved by the fragment of an ancient round tower, now only 12 feet high, and 11 feet 3 inches in internal diameter, having walls 4 feet 6 inches thick, well built of two different kinds of limestone.

ORANMORE, a post-town and parish, partly in the county of the town of GALWAY, but chiefly in the barony of DUNKELLIN, county of GALWAY, and province of CONNAUGHT, on the road from Dublin to Galway, and on the bay of Galway, 4½ miles (E.) from Galway, and 100 miles (W. by S.) from Dublin; containing 6993 inhabitants, of which number, 673 are in the town. Here was an ancient fortress of the Earl of Clanricarde, who placed it, on the breaking out of the war in 1641, under the command of Capt. Willoughby, who also held the fort of St. Augustine, at Galway; and both these he surrendered to the Catholic forces in 1643. The parish comprises 14,220 statute acres, of which 14,197 are apportioned under the tithe act: the land is of very good quality; there are about 100 acres of bog. The town comprises 97 houses, and is well built. A manor court is held here every three weeks, petty sessions every Thursday, and it is a constabulary police station; fairs take place on May 23rd and Oct. 20th, for the sale of corn and farming stock. The bay of Oranmore is shallow and full of rocks. The seats are Wallscourt, the residence of Lord Wallscourt; Ranville, of T. L. Athy, Esq; Merlin Park, of C. Blake, Esq.; and Oran Castle, of W. Blake, Esq. The living is a rectory and vicarage, in the diocese of Tuam; the rectory forms part of the union of St. Nicholas and of the corps of the Wardenship of Galway; the vicarage is in the patronage of the Bishop. The tithes amount to £380. 5.3., of which £300 is payable to the warden, and the remainder to the vicar. The glebe, which belongs to the warden, comprises 27 statute acres. The church is a neat building, lately erected. In the R. C. divisions the parish is in the diocese of Galway, and is the head of a union or district, comprising this parish and that of Ballinacourty, in each of which there is a chapel; that of Oranmore is a neat slated building. There are four private schools, in which are about 188 children. At Murrough are the ruins of an ancient round tower, of which about 40 feet remain; the internal diameter is about 10 feet: the thickness of the walls is four feet, and the height of the door from the ground is about six feet: in the interior there appear to be courses of stone, on which to rest the timbers of a floor. Ruins of the ancient castle of Oran also exist. Oranmore gives the title of Baron to the family of Browne, of Castlemacgarret.

OREGAN.—See ROSENALLIS.

ORITOR, a village, in the parish of KILDRESS, barony of DUNGANNON, county of TYRONE, and pro-

vince of ULSTER, 3 miles (W.) from Cookstown, on the road from Omagh to Belfast; the population is returned with the parish. The village comprises 22 houses; fairs are held here on the second Wednesday in July, Aug. 3rd, Oct. 10th, and the third Wednesday in Nov., for cattle, sheep and pigs. A court for the manor of Oritor is held on the first Monday in each month, for the recovery of debts under 40s: its jurisdiction extends over 12 townlands in the parish of Kildress, which were granted by Jas. I. to the Annesley family, and are now the property of Lord Castle-Steuart. Here is a large Presbyterian meeting-house, erected in 1825.

OSBERSTOWN, a parish, in the barony of NORTH NAAS, county of KILDARE, and province of LEINSTER, 1 mile (N.) from Naas; containing, with part of the village of Sallins, 518 inhabitants. This place is not known as a parish in the ecclesiastical divisions, but is considered to form part of that of Naas., in the diocese of Kildare.

OUGHTERAGH.—See OUTRAGH.

OUGHTERARD, a village and post-town, in the parish of KILCUMMIN, barony of MOYCULLEN, county of GALWAY, and province of CONNAUGHT, 13½ miles (W.N.W.) from Galway, and 118 (W. by N.) from Dublin, on the mail coach road from Galway to Clifden; the population is returned with the parish. This place is beautifully situated on Lough Corrib, and is intersected by a river descending from a neighbouring mountain, which rushing over a mass of rocks above the town, forms a picturesque waterfall. The river appears to have had originally a subterranean source, the limestone rock projecting over the stream for about 100 yards in length, in the form of a broken arch. The pearl muscle is found in this river, in some of which pearls of large size have been found. Here are infantry barracks, at present unoccupied, for 7 officers and 142 non-commissioned officers and privates, with stabling for three horses. A chief constabulary police force, and a party of the revenue police, are stationed here. The town is much frequented by invalids for its chalybeate spa; the well is but indifferently constructed, and little care is taken to secure it from admixture with the water of the mountain stream. About a mile from the town, a fine quarry of black marble has been opened within the last few months, and is now worked by the proprietor of the estate, T. B. Martin, Esq.; the marble is of the same quality as that of Menlough and Merlin Park; there is another quarry of the same marble in the neighbourhood, belonging to T. H. O'Flaherty, Esq. About two miles from the town, the road to Galway passes over a natural bridge of rocks, and the river flows under the castle of Aghenure, which is built on a ledge of limestone rock. This castle, which is about two miles from the town, was anciently a seat of the O'Flaherty family, and was at a later period inhabited by the Earl of Clanricarde; it was a place of great strength. The river, after flowing under it, falls into Lough Corrib. The parish church, a small neat edifice, and the R. C. chapel, a handsome building with a steeple, are situated in the town, in which are also the parochial school and a dispensary.

OUGHTERARD, a parish, in the barony of SOUTH SALT, county of KILDARE, and province of LEINSTER, 4 miles (W. by S.) from Rathcoole, on the road from



Dublin to Naas; containing 223 inhabitants, and comprising 1075 statute acres. In the ecclesiastical divisions it is not known as a separate parish, but is enumerated as a townland in the parish of Kill, in the diocese of Kildare, the tithes of which are payable to the vicar of that parish. Here are the ruins of a small church, rebuilt in 1609 on the site of a chantry of great antiquity; under the west end is an ancient crypt, now used as the cemetery of the family of Ponsonby, of Bishops-court, in this county. In its vicinity are the remains of an ancient round tower, on a steep hill; the doorway is formed by a circular arch, 10 feet from the ground, and 10 feet higher on the south side is a window of the same shape and dimensions: from the summit is obtained an extensive prospect, including the promontory of Howth.

OUGHTERLEAGUE, or AUGHTERLEIGH, (also called BILL) a parish, in the barony of KILNEMANAGH, county of TIPPERARY, and province of MUNSTER,  $4\frac{1}{2}$  miles (N. W.) from Cashel; containing 975 inhabitants. It comprises 2252 statute acres, including the fine demesne of Killenure Castle, the seat of Wm. Cooper, Esq. It is a rectory and vicarage, in the diocese of Cashel, forming part of the union of Ballintemple: the tithes amount to £138. 9.3. In the R. C. divisions it is the head of a district, comprising also the parish of Ballintemple: in each is a chapel. About 190 children are educated in two private schools.

OUGHTMANNA, or OUGHTMAMA, a parish, in the barony of BURREN, county of CLARE, and province of MUNSTER, 4 miles (S.) from Burren; containing 793 inhabitants. It is chiefly situated on the confines of the county of Galway, but two detached portions, forming the headlands called respectively Aughnish point and Finvarra point, are situated on Galway bay: on each of these points is a Martello tower. The parish comprises 9558 statute acres, as apportioned under the tithe act, a large portion of which consists of rocky mountain pasture: sea weed is in general use for manuring the parts in tillage. It is a rectory and vicarage, in the diocese of Kilfenora, forming part of the union of Kilcorney and of the corps of the chancellorship of Kilfenora: the tithes amount to £120. In the R. C. divisions it is part of the union or district of Abbey. About 120 children are taught in a school under the superintendence of the R. C. clergyman. On the border of a lough, in this parish, are the ruins of Turlough castle, of which no account is extant.

OULART, a town, in the parish of MILLENAGH, barony of BALLAGHKEEN, county of WEXFORD, and province of LEINSTER,  $6\frac{1}{2}$  miles (E.) from Enniscorthy, on the road from Gorey to Wexford; containing 161 inhabitants. During the disturbances of 1798, a large body of the insurgents encamped on Oulart hill, on Sunday, the 27th of May; and on the same morning a detachment of the North Cork Militia, consisting of 110 chosen men, commanded by Lieut.-Col. Foote, marched from Wexford and attacked the insurgents on the south side of the hill, who fled at the first onset, and were pursued at full speed by the militia, but the latter being flushed with their success, neglected to preserve any order in the pursuit. While the insurgents were endeavouring to escape on the north side of the hill, they were informed that a large body of cavalry from Gorey was advancing to cut off their retreat, and turning round on

their pursuers, who had nearly reached the summit of the hill almost breathless and in disorder, charged them with their pikes, and destroyed the whole detachment, with the exception only of the Lieut.-Colonel, one serjeant, and three privates. The town, which in 1831 contained 30 houses, is a chief station of the constabulary police, and has a penny post to Enniscorthy. Fairs are held on Twelfth day, Shrove-Tuesday, Easter-Monday, Ascension-day, and Michaelmas-day, for cattle, pigs and sheep. Oulart gives name to the R. C. district, comprising the greater part of the parish of Melina, the whole of Kilnemanagh, the greater part of Killesk and Kilcormuck, part of Castle-Ellis, and a small portion of Ballyhuskard: the chapel adjoins the town. A school is about to be established in the house now occupied by the parish priest, a new residence having been recently built for him. In the vicinity of the town, but within the limits of the adjoining parish of Kilnemanagh, is a fever hospital and dispensary, established in 1827: it is under the care of a physician, who also acts as apothecary, and has a residence rent-free, with a salary of £100 per annum.

OUTRAGH, or OUGHTRAGH, a parish, in the barony of CARRIGALLEN, county of LEITRIM, and province of CONNAUGHT, on the road from Carrick-on-Shannon to Killesandra; containing, with the market and post-town of Ballinamore (which is separately described), 8449 inhabitants. A small river runs through the parish, which comprises 16,331 statute acres of middling land, mostly under tillage; there is a large quantity of bog and a considerable mountain tract. Limestone abounds, of which there are fine quarries, and there is a flagstone quarry in the mountain, where mines are also said to exist. General and petty sessions, and fairs, are held at Ballinamore. The gentlemen's seats are Clover hill, the residence of E. Lawder, Esq.; Riversdale, of J. Shanly, Esq.; Willyfield, of H. Percy, Esq.; Kilrush, of W. Shanly, Esq.; Willsbrook, of W. Slack, Esq.; and the glebe-house, of the Rev. F. Percy. The living is a vicarage, in the diocese of Kilmore, and in the patronage of the Bishop; the rectory is appropriate to the Bishoprick. The tithes amount to £248, payable to the vicar, by whom £9. 13. 10½. is paid to the bishop in lieu of the rectorial tithes. The glebe-house was built in 1816, by aid of a gift of £100 and a loan of £750, late currency, from the late Board of First Fruits; the cost of its erection was £1089, the residue having been supplied by the incumbent. The glebe comprises  $407\frac{1}{4}$  acres, valued at £240 per ann.; about 60 acres are mountain pasture. The church is an ancient building, in bad condition, erected in 1787 by parochial assessment] the Ecclesiastical Commissioners have recently granted £318 towards its repair. The R. C. parish is co-extensive with that of the Established Church; there is a good and spacious chapel in Ballinamore, and another at Dernasmalan. Here is also a Methodist meeting-house. In Kilrush is a public school, in which about 70 children are instructed; and in 18 private schools are about 800 children. A dispensary is supported in the usual manner, and Mrs. Percy has given £6 per ann. to the poor of the parish.

OUTRAGH, or OUGHTERAGH, a parish, in the barony of MIDDLETHIRD, county of TIPPERARY, and province of MUNSTER,  $3\frac{1}{2}$  miles (N. by E.) from Cahir,

on the road from Cashel to Clonmel; containing 602 inhabitants. It comprises 1482 statute acres, as apportioned under the tithe act. The living is a rectory, in the diocese of Lismore, episcopally united to that of Mortlestown, and in the patronage of the Bishop: the tithes amount to £92. 6. 1., and of the union to £142. 6. 1.; there is a glebe-house, with a glebe of 12 acres. The Protestant parishioners attend the church at New Inn. About 50 children are educated in a school supported by Wray Palliser, Esq., and the rector.

OUTRATH, a parish, in the barony of SHILLELOGHER, county of KILKENNY, and province of LEINSTER, 1½ mile (S.) from Kilkenny; containing 1529 inhabitants, and comprising 2008 statute acres. It is a prebend, in the diocese of Ossory, forming part of the union of Inchiolaghan and of the corps of the chancellorship of Ossory: the tithes amount to £200. In the R. C. divisions it is part of the union or district of St. Patrick's, and contains the chapel of Grange. About 50 children are educated in a private school.

OVENS.—See ATHNOWEN.

OWEN (ST.)—See ATHNOWEN.

OWENDUFFE, or AWINDUFFE, a parish, in the barony of SHELburne, county of WEXFORD, and province of LEINSTER, 6½ miles (S. W.) from Taghmon, on the road to Ballyhack; containing 2348 inhabitants. It is situated on a stream called the Awenduffe or Blackwater, which is tributary to the Bannow or Scar river, and separates the baronies of Shelburne and Shelmalier; and it comprises 7799 statute acres, as apportioned under the tithe act. At Yoletown are two flour-mills, worked by the Blackwater, and there are also two bleach-grounds on the banks of that river. The parish is in the diocese of Ferns, and is an impropriate cure, forming part of the union of Tintern: the rectory is impropriate in Cæsar Colclough, Esq., to whom the tithes, amounting to £340, are payable. The church is in ruins. In the R. C. divisions also it is in the union or district of Tintern. About 100 children are educated in three private schools.

OWEY, or WYE, an island, in the parish of TEMPLECROAN, barony of BOYLAGE, county of DONEGAL, and province of ULSTER, 5 miles (N.) from Rutland; containing 76 inhabitants. It forms one of the group of islands called the Rosses, situated off the north-western coast.

OWNING, or BEAULIEU, also called BEWLEY, a parish, in the barony of IVERK, county of KILKENNY, and province of LEINSTER, 4½ miles (N.) from Carrick-on-Suir, and near the confines of the county of Tipperary; containing 1281 inhabitants, and comprising 3652 statute acres, as apportioned under the tithe act, and valued at £2867 per annum. The village comprises about 12 houses. The parish is in the diocese of Ossory, the rectory being one of the four denominations constituting the union of Fiddown: the tithes amount to £180. In the R. C. divisions it forms part of the union or district of Templeorum, and contains a chapel. About 140 children are educated in two national schools; there is also a Sunday school.

OWREGARE, or UREGARE, a parish, partly in the barony of SMALL COUNTY, but chiefly in that of COSHMA, county of LIMERICK, and province of MUNSTER, 2 miles (S.) from Bruff, on the road from Limerick to Kilmallock; containing 1874 inhabitants. This place,

in 1660, was the scene of an obstinate and severe skirmish between the celebrated Pierce Lacy and a detachment of the English garrison of Kilmallock, which pursued him to this place, where he was defeated and many of his followers were slain. The parish comprises 4748 statute acres, as apportioned under the tithe act: the land is chiefly under tillage, with some large tracts of meadow and pasture; the soil is fertile, and the system of agriculture improved. The principal seats are Greenpark, the residence of R. Ivers, Esq.; the Cottage, of Miss Ivers; Owregare House, of Mrs. Gubbins; Mil-town, of G. Gubbins, Esq.; and Ballincolloe, of J. Gubbins, Esq. The living is a vicarage, in the diocese of Limerick, and in the patronage of the Earl of Buckinghamshire; the rectorial tithes are impropriate in the Grady family. The tithes amount to £385. 4. 3., of which two-thirds are payable to the impropriators, and the remainder to the vicar. The church is in ruins; the Protestant parishioners attend the church of Bruff. In the R. C. divisions the parish is partly in the union of Dromin, and partly in that of Bruff. Near the ruins of the church, of which the foundations only now exist, are the extensive remains of the castle of Ballygrenane, the once splendid residence of the De Lacy family, and now the property of Lord Carbery; and near the southern extremity of the parish is Bulgadine Hall, also the property of that nobleman, but in a neglected and ruinous condition. Within ten yards of Owregare House, two skeletons of unusually large size were discovered in digging. Admiral Sir Edward Nagle was a native of this place.

OYLGATE, a village, in the parish of EDERMINE, county of WEXFORD, and province of LEINSTER, 4¼ miles (S.) from Enniscorthy, on the mail road to Wexford; containing 14 houses and 86 inhabitants. Fairs for cattle are held on March 1st, May 21st, and Aug. 15th. Here is the principal R. C. chapel of the district, which has been recently rebuilt; and adjoining it a residence for the parish priest and a school-house have been erected by subscription.

OYSTER-ISLAND, in the parish of KILLASPICBROWN, barony of UPPER CARBERY, county of SLIGO, and province of CONNAUGHT, 5 miles (N. N. W.) from Sligo: the population is returned with the parish. It is situated in the Pool of Sligo, and is remarkable for the purity of its herbage, and for restoring diseased cattle. Its ancient name was Inishroras, and it is enumerated among the lands granted by Chas. II. to the Earl of Strafford and Thomas Radcliff, Esq., in 1666.

## P

PACE-KILBRIDE. -See KILBRIDE-PILATE.

PAINSTOWN, a parish, partly in the barony of KILKEA and MOONE, county of KILDARE, but chiefly in the barony and county of CARLOW, and province of LEINSTER, 1¾ mile (N.) from Carlow, on the road to Dublin and Athy, and on the river Barrow; containing 177 inhabitants. This parish comprises 2232 statute

acres, under a highly improved system of agriculture; there is no bog. The Barrow navigation affords great facility for the transmission, of goods to Waterford and Dublin. Oak Park, the seat of Col. Bruen, is more particularly noticed in the article on the town of Carlow. The living is an impropriate cure, in the diocese of Leighlin, and in the patronage of the Bishop: the rectory is appropriate to the dean and chapter of Leighlin. The tithes amount to £89. 0. 0½., of which £59. 6. 8. is payable to the dean and chapter, and £29. 13. 4½. to the impropriate curate,. Divine service is performed in a private house licensed for the purpose. In the R. C. divisions the parish forms part of the union or district of Carlow. Here is a school, supported by Col. Bruen. There are ruins of a church and a burial-ground, on the townland of Painstown; and the ruins of a church at Duganstown.

PAINSTOWN, a parish, in the barony of LOWER DULEEK, county of MEATH, and province of LEINSTER, 2 miles (S. W.) from Slane, on the road from Trim to Drogheda by Navan; containing 1184 inhabitants. This parish is intersected, in the northern portion, by the river Boyne, and comprises 3342 statute acres, as applotted under the tithe act. The land is of good quality, nearly equally divided between tillage and pasture; and there is neither waste land nor bog. Copper is supposed to exist here, but it has never been raised; and there are quarries of building stone. Beauparc, the spacious and elegant mansion of Gustavus Lambert, Esq., is situated on very elevated ground, overlooking the river Boyne, and commanding a view of some richly varied scenery; the grounds are celebrated both for natural and artificial beauty; the demesne contains about 300 Irish acres. Dollardstown, a spacious mansion, the property of Sir W. Meredyth Somerville, Bart., and formerly a seat of the Meredyth family, is now occupied by a farmer. Seneschalstown, now leased to L. Kelly, Esq., is the property of the Aylmer family: Tersington is the seat of T. Russell, Esq.; and the glebe house is the residence of the Rev. G. Brabazon. In 1546, licence was granted to the bishop and clergy of Meath to alienate for ever the advowson of Painstown, reserving to the bishop and his successors out of the rectory a yearly pension of £20: the living is a rectory, in the diocese of Meath, united by act of council, in 1682, to the rectory of Ardmulchan, and in the patronage of the Crown and the Bishop, the former having one, the latter two turns. The tithes amount to £276. 18. 5½., and the entire value of the benefice is £563. 9. 2¼. The glebe-house is close to the church, and was built in 1810, at a cost of £1260, of which £100 was a gift, and £625 a loan, from the late Board of First Fruits, the residue having been supplied by the incumbent. The glebe of the union comprises 23 acres, valued at £32. 13. 10¼. per ann., but subject to a rent of £27. 13. 10¼. The church is an old, but very neat edifice, with a handsome tower; in 1823, a gallery was erected at the west end, and the steeple was roofed and repaired, by aid of a loan of £400 from the same Board. In the R. C. divisions the parish forms part of the union or district of Blacklion, and has a chapel at Yellow Furze, a neat modern structure. A school at Yellow Furze, in which are about 30 boys and 12 girls, is aided by an annual donation from the R. C. clergyman.

PALATINETOWN, a hamlet, in the parish or URGLIN, barony and county of CARLOW, and province of LEINSTER, 2¾ miles (N. E.) from Carlow, on the road to Castledermot; containing 88 inhabitants. It is said to derive its name from a colony of German refugees, who were driven from their native country, and settled here, in the reign of Louis XIV. The Rt. Hon. B. Burton obtained a patent for four fairs, of which that on the 26th of March is the only one at present held. A constabulary police force is stationed in the village.

PALLASGREINE, PALLASGREANE, or PALLASGREEN, a post-town, in the parish of GREANE, barony of COONAGH, county of LIMERICK, and province of MUNSTER, 13 miles (S. E.) from Limerick, near the new mail road from Limerick to Tipperary; containing 379 inhabitants. In 1831, it comprised 62 houses, the whole of which are small thatched buildings, with the exception of Pallas House, the residence of T. Apjohn, Esq., which stands at the head of the village. It is a station of the constabulary police, and has a sub-post-office to Limerick and Clonmel. Three small fairs are held in the year. The parochial church is near the village; and at Nesker, in the vicinity, is the principal chapel of the R. C. union or district of Pallasgreine, which also contains the chapel of Templebrinden.

PALLASKENRY (formerly called NEWMARKET), a market and post-town, in the parish of CHAPEL-RUSSELL, barony of KENRY, county of LIMERICK, and province of MUNSTER, 12 miles (W.) from Limerick, and 103¾ (S. W.) from Dublin; containing 630 inhabitants. This town, which is one of the most improving in the county, is situated on the road from Limerick to the quay of Ringmoylan, and on the lower road from the same city to Castletown; and comprises 115 houses, the greater number of which are well built, but covered with thatch. Petty sessions are held once a fortnight: it is a chief constabulary police station, and contains the dispensary for the barony, which has a resident physician and is open daily. The market, held on Thursday, is well attended and amply supplied with provisions. The linen manufacture was formerly carried on here to a great extent, and there was a large bleach-green near the town: though the population is chiefly engaged in agriculture, yet flax-dressing, spinning and linen-weaving still give employment to many of the inhabitants. The spirit of industry has been powerfully excited latterly by an institution called the Chapel-Russell Loan Fund. It was commenced in 1823, by means of a fund of £218 subscribed by the Earl of Charleville, the county of Limerick Trustees, the London Committee, the Irish Peasantry Society, and the County of Limerick Ladies' Committee. The fund is lent out in small portions, sometimes in money, but more frequently in wool, flax and implements for manufacture, such as wheels, reels and looms, and is repaid by weekly instalments, in which the manufactured goods are taken at a liberal valuation. In seasons of scarcity provisions are issued, and articles for clothing and bedding occasionally. In consequence of the judicious management of the trustees, it appears that, at the end of thirteen years, a profit of £76 has accrued from it, and the habits of those for whose benefit it has been so successfully carried on have been much improved. The new and elegant parish church stands at a short dis-

tance eastward; and in the town is a small but very neat meeting-house belonging to the Wesleyan Methodists. Male and female parochial schools are kept in the town, in connection with different societies, aided by the Earl of Charleville and the rector. Not far distant are the ruins of the castle of Pallaskenry, originally built by the O'Donovans, but for many generations in the possession of the Fitzgeralds. In a quarry near the town was found an ancient silver bodkin, weighing 5oz. 2dr., now in the possession of Sir Aubrey de Vere, Bart.; and in 1834, part of a golden fibula, weighing 3oz., was found in a drain near the church. Numerous petrifications have been found in a stream which flows through Currah and Hollypark wood, and also in the neighbourhood of Dromore lake, about a mile from the town.

PALMERSTOWN, a parish, in the barony of BALROTHERY, county of DUBLIN, and province of LEINSTER, 11 miles (N. by W.) from Dublin; containing 321 inhabitants. Good building stone is found in the parish. It is a rectory and vicarage, in the diocese of Dublin; the rectory is appropriate to the vicars choral of the cathedral of Dublin, and the vicarage forms part of the union and corps of the prebend of Clonmethan: of the tithes, amounting to £135, two-thirds are payable to the vicars choral, and the remainder to the vicar. In the R. C. divisions it is part of the union or district of Rolleston. Some remains of the church still exist.

PALMERSTOWN, a parish, in the barony of NEWCASTLE, county of DUBLIN, and province of LEINSTER, 3 miles (W.) from Dublin, on the road to Lucan, and on the river Liffey; containing 1533 inhabitants. It comprises 1465 statute acres, as apportioned under the tithe act, and valued at £3594 per annum. Near the village, which is irregularly built, and in which the dwellings are of a humble character, there was an hospital for lepers, previously to the Reformation. At the commencement of the present century here were extensive printing-works, large iron-works, oil and dye stuff mills, and wash-mills; lead and copper works have been established for 16 years; there are large cotton-mills, employing about 120 persons, and a flour-mill on the Liffey, which bounds the parish on the north. A fair for the sale of cattle and horses takes place on Aug. 21st. The city police have a station near Chapelizod bridge, Palmerstown House, erected by the late Rt. Hon. John Hely Hutchinson, Secretary of State for Ireland, and Provost of Trinity College, Dublin, now the seat of his grandson, the Earl of Donoughmore, is a spacious mansion on elevated ground, commanding most extensive and rich views; besides which there are several pleasing villas, including Riversdale, the seat of Gen. Sir Guy Campbell, Bart.; Brook Lawn, of M. Hackett, Esq.; Palmerstown, of Major Wilcox; and Bellgrove, of Major Watts. It is a rectory, in the diocese of Dublin, forming part of the union of Chapelizod: the tithes amount to £170. In the R. C. divisions it is part of the union of Lucan, Palmerstown, and Clondalkin, and contains a chapel; the parish priest is rural dean over his own union and those of Maynooth, Celbridge, and Saggard. There are two schools, in which about 150 children are taught. On the townland of Irishtown are the remains of an old castle, clothed with ivy, near which coins and bullets have been found; and at Cruise river a battle is said to

have been fought between the Danes and the Irish. This place gives the title of Viscount Palmerston to the family of Temple.

PARK-GATE, a village, in the parish of DONEGORE, barony of UPPER ANTRIM, county of ANTRIM, and province of ULSTER, 4½ miles (E.) from Antrim; containing 35 houses and 162 inhabitants. It is a station of the constabulary police; petty sessions are held on alternate Tuesdays, and fairs on the 7th of Feb., May, and Aug., and on the 4th of November.

PARSONSTOWN, or BIRR, a market and post-town, and a parish, in the barony of BALLYBRITT, KING'S county, and province of LEINSTER, 18 miles (S. W.) from Tullamore, and 60 (W. S. W.) from Dublin, on the road from Tullamore to Roscrea; containing, with the village of Crinkle, 9457 inhabitants. The place derived its name of Birr from the abbey of Biorra, founded here by St. Brendan Luaigneus; or from *Bior*, the Irish term for the bank or margin of a river. It formerly constituted part of the ancient district of Ely O'Carrol in Ormond, in Munster, and did not form any portion of the King's county as at first erected into shire ground in the reign of Philip and Mary, being annexed to it under an inquisition of the 2nd of Jas. I. The castle of Birr was considered to be the chief seat of the O'Carrols, chieftains of the sept. A great battle was fought near it, in 241, between Cormac, son of Conn of the Hundred Battles, and the people of Munster: the place suffered much from the ravages of the Danes in 841 and 842, and in 1154 O'Hedersgool, king of Cathluighe, was killed at the church door. Soon after the English invasion, Hen. II. granted this district to Philip de Worcester and Theobald Fitzwalter, after which he sold it to William de Braosa and others. It was afterwards transferred to Hugh de Hose or Hussey, in which family it continued till the time of Jas. I. In 1533, Gerald, Earl of Kildare, then lord-deputy, laid siege to the castle in support of Ferganaim O'Carrol, his son-in-law, but soon raised the siege, in consequence of a wound received from one of the garrison. Lord Grey, when lord-deputy, took the castle in 1537, and one of the charges against him, which led to his execution, was that he had sanctioned the outrages committed by Ferganaim O'Carrol. This chieftain afterwards surrendered his territory to Edw. VI., who restored it to him with the addition of the dignity of Baron of Ely during life. In the proceedings under the commission for the plantation of Ely O'Carrol, in the reign of James I., Birr and its appendages were assigned to Lawrence Parsons, brother of Sir Wm. Parsons, the surveyor-general, in 1620; and, as in the grant the place is described as the castle, fort, village, and lands of Birr, it must have been of some importance. In the same year the new proprietor obtained a licence to hold a market on Tuesday and two fairs, and seven years after, a further licence for a Saturday market and two additional fairs. The assizes for the county used to be held here at that period. On the breaking out of the war of 1641, William Parsons was made governor of Ely O'Carrol and Birr castle, which he garrisoned with his own tenantry. The next year an engagement took place between the garrison and the sept of the O'Carrols; and in the same year the castle was besieged by the Irish, but was relieved by Sir Chas. Coote, who threw into it a supply of ammunition and provi-

sions. This action was deemed so important that it procured for Sir Charles the dignity of Earl of Mount-rath. But the next year the place fell into the hands of Gen. Preston, the commander of the forces of the confederate Catholics in Leinster, who kept possession of it until it was taken by Ireton in 1650; and a subsequent attempt by the Marquess of Clanricarde, to recover it for the king was baffled by the approach of Col. Axtell. At the time of the Restoration, it seems that the place was of some commercial importance, from the number of brass tokens then coined for the convenience of trade. In the war of 1688 the castle was again besieged by Cols. Grace and Oxburgh, and surrendered on terms which afterwards were made grounds of accusation against Sir Laurence Parsons, the governor, on which he was found guilty of high treason, but received a pardon after several reprieves. At this period Birr is mentioned by Sir Wm. Petty as sending two members to parliament. In 1689, the R. C. clergymen took possession of the church, tithes, and glebe, which they held till the battle of the Boyne. In 1690, the castle was again besieged by Gen. Sarsfield, the Duke of Berwick, and Lord Galway, but the siege was raised by Sir John Lanier for King William. A meeting of delegates from several volunteer corps was held here in 1781, and again in 1782, at which strong resolutions were passed relative to the great questions which then absorbed public attention. In 1799, a meeting of magistrates, convened to petition against the legislative union, was dispersed by the high sheriff and a body of artillery with three pieces of cannon, for which that functionary and the commander of the military were brought to the bar of the house of commons on the motion of Sir Laurence Parsons, when, instead of punishment, they received a vote of thanks for their conduct.

Parsonstown, the name by which the place was called so early as the reign of Chas. L, on the Birr river, formerly called Comcor, a branch of the Lesser Brosna, is pleasantly situated, well built, and inhabited by some wealthy and many respectable families. It is also the centre of a fertile and extensive district, whence it draws large quantities of agricultural produce to be distributed in other parts, and sends into it in return the foreign articles required by the inhabitants. Archbishop Ussher says, that Birr was considered the centre of Ireland; and Sir Wm. Petty, in his survey, marks the church with the words "Umbilicus Hiberniæ:" it is in 53° 6' 16" (N. Lat.), and 7° 38' 23" (W. Lon.); its geocentric latitude is 52° 55' 30" (North). It is the largest town in the county, and has risen to the highly improved state in which it now is chiefly during the period in which the present proprietor, the Earl of Rosse, has superintended its progress. The principal streets, which are formed of modern houses and laid out in straight lines, terminate in Duke-square, in which there is a statue of the Duke of Cumberland, on a Doric pillar, 55 feet high, set up in 1747, in commemoration of his victory at Culloden. The castle, situated at one side of the town, may be said to have been rebuilt by the Parsons family: the centre of the building, which was consumed by an accidental fire in 1832, has been restored and improved. About 50 years since a brisk trade was carried on here in woollens, which gave employment to several hundred

weavers and combers. At present the trade is principally confined to two distilleries, each of which produces about 95,000 gallons of spirits annually; but a great variety of minor manufactures is carried on. There was also formerly an extensive manufacture of glass, of which the only remains are the ruins of the glass-house. The market is well supplied with provisions of good quality: the fairs are held on Feb. 11th, May 5th, Aug. 25th, and Dec. 10th. Large quantities of corn, flour, spirits, butter, cattle, sheep, and pigs are sold here; and in return, timber, iron, drapery, groceries, coal, and most other articles for domestic consumption are brought in. The want of water carriage to facilitate the conveyance of commercial commodities is severely felt; a plan has consequently been proposed to form a navigation along the valley of the Brosna from Croghan bridge, about half a mile below the town, to the Shannon, from which river the Brosna is navigable for two miles for the largest barges; thence the line is proposed to be carried by a still water navigation until the channel of the river can be again made available, at about 2½ miles below the town. The sessions-house consists of a hall, a court, and offices for transacting business: at one end of it is the bride-well, the only one in the county; it has two day-rooms, eight cells, and two airing-yards. General sessions for the county are held here in rotation with Tullamore and Philipstown four times in the year; and petty sessions occasionally. A manor court, under a senechal appointed by the Earl of Rosse, is also held here. The town is a chief constabulary police station. There are a fever hospital, a dispensary, and a mendicity institution. A reading-room is well supplied with newspapers and periodicals. In the centre of the town is an observatory, belonging to Thos. L. Cooke, Esq. The barracks, which are about an English mile distant, have accommodations for 48 officers of infantry, 1110 privates, and 15 horses, with an hospital for 100 patients: the building consists of two large squares, attached to which is an area for exercise.

The parish, which comprises 4018 statute acres, does not present any striking features of fertility or improvement. The principal seats are Ballyegan, the splendid residence of Bernard Mullins, Esq.; Tinnakilly, of Arth. Robinson, Esq.; Oakley Park, of the late Mr. Stoney; and Elm Hall, of Joseph Burke, Esq. The living is a rectory and vicarage, in the diocese of Killaloe, and in the patronage of the Bishop: the tithes amount to £276. 18. 5½. The glebe-house, in the town, was an old building in very indifferent repair, but a new one has lately been erected: the glebe comprises 25 acres. The church, erected in 1815, by aid of a loan from the late Board of First Fruits, is a stone edifice in the pointed style of architecture, with a steeple 100 feet high. In the R. C. divisions the parish, which is still called Birr, is part of the bishop's mensal, and the head of a union or district, comprising also the parish of Loughkeen. Each of the parishes has a chapel: that at Birr is a splendid edifice, in the later English style, having two minarets and a steeple, 150 feet high, with a fine bell; it is the cathedral of the diocese: and adjoining it is the neat and retired residence of the Rt. Rev. Dr. Kennedy, R. C. Bishop of Killaloe. There are six other places of worship; three for Independents, one for the Society of Friends,

and two for Wesleyan and Whitfield Methodists; that of the Wesleyans, erected in 1820, is a handsome building with a well-executed pediment of hewn stone. The walls and steeple of the old church are still standing; on the latter is a sculpture in stone of the arms of Sir L. Parsons, to whom the town was granted in 1620, and who died in 1628, impaled with those of his lady, Anne Malham. There are about 20 schools in the town and parish, four of which are free schools. The parochial school for boys is aided by an annual donation from the rector, as is also an infants' school; a male and female school is aided by an annual donation from E. Synge, Esq., and a female parochial school is supported by subscription: in all these there are about 400 children; and 15 private schools give instruction to 350 boys and 250 girls: there is also a Sunday school. Many curious relics of antiquity have been found in the neighbourhood of this parish, a collection of which, consisting of swords, spears, skeins, celts, and the Barnaan Cuilawn, found at Glankeen, are in the possession of Mr. Cooke, who has also a number of the brass tokens already noticed. Some instances of extraordinary longevity have been recorded; one person is named who lived to the age of 114 years. At Clonbela, about 2½ miles from the town, is a mineral spring. Lord Oxmantown, who devotes much time and thought to studies connected with astronomy and other branches of science, has a laboratory in which he has constructed machinery for polishing the largest specula for telescopes, by means of which he constructed a 25-foot reflector, the great speculum of which is 3½ feet in diameter. It stands on the lawn in front of Birr castle, and is moved by machinery somewhat similar in principle to that of Herschel's celebrated telescope, but simpler in construction, which also is the invention of his lordship. Mr. Cooke has here a seven-foot reflector, which is equatorially mounted on a cast-metal pillar in a very simple manner. Some documents and MS. accounts relative to the wars of 1641 and 1688 are in the possession of the Earl of Rosse. A history and description of Parsonstown was published in 1826: the work is anonymous, but is supposed to have been written by Tho. L. Cooke, Esq.

PARSONSTOWN, a parish, in the barony of FERRARD, county of LOUTH, and province of LEINSTER, 4 miles (S. E.) from Dunleer; containing 257 inhabitants. It is situated on the eastern coast, and, according to the Ordnance survey, comprises 524 statute acres, some of which is good land, but the remainder consists of a cold tenacious clay. It is a vicarage, in the diocese of Armagh, constituting part of the union of Dunany; the rectory is impropriate in the Marquess of Drogheda: the tithes amount to £48. 12., of which £29. 7. is payable to the impropriator, and £19. 5. to the vicar. In the R. C. divisions it forms part of the union or district of Rathdrummin, or Clogher.

PARTICLES (The), a parish, in the barony of COSTLEA, county of LIMERICK, and province of MUNSTER, 5 miles (S.) from Kilmallock, on the road to Kildorrery: the population is returned with the several parishes of which it formerly was part. This place derives its name from particles or parts of several religious foundations of which it was formed; these are the townlands of Down Gadmond, Down Innish, Cha-

pel Martel, and Ineycahal, which, prior to the Reformation, belonged respectively to the abbeys of Buttevant, Kilmallock, Manister-Nenagh, and Adare, to which they were given at a very early period by the family of O'Kelly, or O'Hely. The village of Glenasheen, in this parish, was built by a colony of Palatines brought hither in 1769, by the late Silver Oliver, Esq., from Lord Southwell's settlement at Rathkeale, by whom also the surrounding country was greatly improved. The descendants of these colonists are still in possession of their farms; but these have been so frequently subdivided, that the tenants are becoming very poor. The parish is situated among the Castle Oliver mountains, and extends northward to within three miles of Kilmallock; it comprises 8278 statute acres; the soil is fertile, being based on a substratum of limestone, which is also found in round nodules and burnt into lime both for agricultural and building purposes. The principal seats are Sunville, near the hill of Ardpatrick, anciently belonging to the Godsall family, now the property and residence of E. Sayers, Esq.; and Bettyville, the residence of J. Austen, Esq. Castle Oliver, anciently called Castle-na-Doon, originally the residence of the Roche family, afterwards of the family of Fitzharris, became, after the Restoration, the property of the Olivers, from whom it takes its present name; it now belongs to R. O. Gascoigne, Esq., of the county of York, whose bailiff resides in it. The estate, including the demesne and park, comprises 20,000 acres; but the building is in a very dilapidated state, and the whole much neglected. At Sunville is a very extensive flour-mill, with machinery of the most improved description, producing 3000 barrels of flour annually, and affording employment to a part of the inhabitants, of whom the rest are wholly employed in agricultural pursuits. A constabulary police force is stationed in the village. The living is a perpetual curacy, in the diocese of Lismore, instituted in 1835, and endowed with £75 per annum by the dean and chapter of Limerick, to whom the rectory was appropriated by charter of Chas. II., in 1674, as part of the economy fund of the cathedral: the tithes amount to £323. 5. 4½. Divine service is regularly performed in a building attached to the police station at Glenasheen. In the R. C. divisions the parish forms part of the union of Kilfinnan. The parochial school is supported by the dean and chapter, assisted by Miss Betty Oliver. On the summit of the high grounds of Chapel Martel is a circular enclosure, having the appearance of a military station, within which it is said that a converted Dane founded a chapel and afterwards gave it, with the adjoining lands, to the abbey of Buttevant. From the summit of the hill above the village of Glenasheen is a very interesting prospect, embracing every county in Munster; on one of the smaller hills in the centre of the group is a small gateway tower, erected by the late Silver Oliver, Esq.

PASSAGE (EAST), a small maritime town, in that part of the parish of KILL-ST.-NICHOLAS which is within the county of the city of WATER FORD, in the province of MUNSTER, 6 miles (E.) from Waterford, to which it has a penny post; containing 306 inhabitants. When Perkin Warbeck abandoned the siege of Waterford, in 1497, he embarked at this place for Cork. A fort here, which commanded the passage up the harbour, was taken in 1649 by a party of

Cromwell's army, on commencing the siege of Waterford: the serious inconvenience this produced to the besieged caused Ferral, the governor, to attempt the recovery thereof, but his forces were repulsed by a large body of Cromwell's army. In 1663, the Duke of Ormonde was made governor of the port and town of Passage for life. The town is situated on a narrow piece of low land between the river Suir and a lofty precipitous hill which overlooks it: the streets are confined and the houses poor and neglected, affording outward evidence of the declining circumstances of the place. It is a constabulary police station, and fairs are held on May 6th, June 12th, Sept. 8th, and Nov. 12th. The parish church stands on the summit of a hill. A block-house, mounted with several great guns, commonly under the command of the governor of Duncannon Fort, about a league distant, on the Wexford side of the river, formerly stood where the old pier or mole now is. The river here affords commodious shelter and anchorage to vessels of large burden, which may, without difficulty, unload at the quay. Passage is partly within the liberties of the county of the city of Waterford. Here is a R. C. chapel, situated in part of the parish of Crook; also a school in connection with the Hibernian Society.

PASSAGE (WEST), a sea-port and post-town, partly in the parish of MONKSTOWN, and partly in that of MARMULLANE, barony of KERRYCURRIHY, county of CORK, and province of MUNSTER,  $5\frac{1}{2}$  miles (E. S. E.) from Cork, and  $131\frac{1}{2}$  (S. W. by S.) from Dublin, on the western shore of the estuary of the Lee; containing 2131 inhabitants. The period of the extension and improvement of Passage, which is not even mentioned in Smith's History of Cork, is uncertain; the cause, however, is sufficiently obvious in its excellent and sheltered situation, just at the termination of the deep harbour; in its great salubrity; and in its being the only direct communication between Cork and Cove, to each of which places it has a sub-post-office. It owes much of its importance to W. Parker, Esq.; but this spirited gentleman having engaged in foreign speculations, and for a time removed to the Cape of Good Hope, the improvements remained stationary, until a few years since, when further improvements were effected under the active exertions of Thos. Parsons Boland, Esq., proprietor of the western portion of the town, and Messrs. Brown and Co.: so that to the fostering care of these gentlemen, from an inconsiderable village, Passage has become a considerable mercantile town, much frequented during the summer for the fine air and sea-bathing. The town comprises one principal street, nearly a mile long, extending along the shore, and intersected by several smaller streets and lanes, which are mostly in a very dirty state. It contains 311 houses, of which 165 are in the parish of Monkstown, and the remainder in that of Marmullane; the parish church of Marmullane, a Wesleyan Methodist meeting-house, and a R. C. chapel, erected in 1832, a commodious and handsome building; two schools, and a dispensary. Petty sessions are held every Friday, and it is a constabulary police station. Its salubrity is attested by the longevity of the inhabitants: it is said to be no uncommon circumstance that people of 80 years of age are in rude health and earning their livelihood by labour; few have suffered during the visitation of contagious diseases; and, out of a large population,

during the prevalence of cholera, in 1832, only 60, and those very aged and infirm, were afflicted. A large dry dock has just been constructed by Mr. Brown, by which it is expected that the trade, which principally consists in ship-building, will increase considerably; much employment is afforded to the labouring classes by the discharging of the cargoes of all large vessels bound for Cork, the river up to Cork not being navigable for those above 400 or 500 tons' burden. The ferry to Great Island and Cove is at the eastern extremity of the town, and the thoroughfare during the summer months is very great: the want of a steam-boat to transport passengers and carriages having been much felt, the St. George's Steam-Packet Company have lately built a very elegant pier, under the direction of G. R. Pain, Esq., of Cork, where their own packets can lie alongside in all weathers and discharge their passengers or cargoes at all times, even during the lowest ebb tide; and, at the quays adjoining the dry dock, the largest ships can lie or anchor in the channel in 20 fathoms of water. Connected with this dock is a ship-building establishment, where two or three vessels are always on the stocks, furnishing employment to a great number of men. Near the Ferry point is a rope-walk, with suitable buildings and machinery. Since the establishment of this dock and ship-yard, several spirited merchants of Cork have become shipowners, and now carry on an extensive trade in their own vessels, which, before, was principally done by strange ships. Spring tides rise 16 feet at the quay.

The intercourse between this place and Cove is kept up by the ferry; on the other side is an excellent level road all the way to Cove, a distance of two miles. A new and excellent line of road has been lately completed around the precipitous shores of the bay, leading to Monkstown. Many boats were formerly employed here in fishing, which has nearly ceased, being engrossed by the men of Cove, whence the inhabitants of Passage obtain their principal supply. Upwards of 100 covered cars, called jingles, are engaged almost daily in the communication between Passage and Cork; they carry four inside, and the charge is only 2s. 6d. for the entire vehicle, or in proportion for single passengers. Steam-boats sail and return several times daily, and several small boats constantly pass and repass. A fund has been established here for the support, or assistance, of poor room-keepers, whose rent is paid, and who receive coal, potatoes, &c., during the winter; it is liberally supported by voluntary subscriptions among the resident gentry.—See MARMULLANE and MONKSTOWN.

PATRICK'S (ST), or SINGLAND, a parish, in the county of the city of LIMERICK, and province of MUNSTER, on the southern bank of the Shannon and close to the city, a part of which is built on it; containing 2331 inhabitants. The Shannon sweeps round the eastern, northern, and western sides of the parish, and the small river Groody, a branch of the preceding river, passes through it. The extent, as apportioned under the tithe act, is 1359 acres, of the estimated annual value of £4629. The land, which is very fertile, is chiefly under tillage, and supplies the city with large quantities of vegetables; along the banks of the Groody is a tract of rich meadow, liable, however, to casualties from floods. On this river are a bleach-green, a paper-mill, and a

flour-mill: at the salmon-weir near the Shannon, is a very-extensive flour-mill, which commands the whole water of that river: in the city suburbs is a large brewery. A short canal from the Abbey river to the Shannon, formed in 1758, intersects the parish from west to east. The city water-works and the county infirmary are in the parish. There are several very elegant seats, with small but highly ornamented demesnes: the principal are Park House, the residence of the Rt. Rev. Dr. Ryan, R. C. bishop of Limerick; Corbally House, of Poole Gabbett, Esq.; and Corbally Park, of Pierce Shannon, Esq. The living is a rectory and perpetual cure, in the diocese of Limerick; the rectory was united, at a period prior to any known record, to the entire rectory of Cahirvally, the rectory and vicarage of Emly-Grenan, and the chapelry of Kilquane, which constitute the corps of the treasurership of the cathedral of Limerick, and in the patronage of the Bishop, who is also patron of the perpetual cure, which comprises the parishes of St. Patrick and Kilquane. The tithes amount to £156. 18. 5½. per ann., and of the benefice to £585. 12. 6½. The church has been in ruins since the war of 1641, when it was destroyed together with an adjoining round tower: the cemetery is still used as a place of burial for Roman Catholics. In the R. C. divisions the parish is the head of a union or district, comprising this parish and those of Kilmurry and Derrygalvin, in which union there are two chapels. Singland was the scene of a battle fought in 943 between the Munster Irish and the Danes, in which the latter were defeated, driven into the town, and forced to pay a heavy contribution. Cromwell, Ireton, Wm. III and de Ginkell all had their camps and intrenchments here when they invested Limerick; military weapons have consequently been frequently found in the grounds. Some remains of the ancient military roads from Dublin and from Cork which passed through the parish are still traceable. The lands of Singland are held under the vicars choral of Limerick by a lease, from which that body derives little advantage.

PATRICK'S ROCK (ST.), county of TIPPERARY.—See CASHEL.

PATRICK'S WELL (ST.), a village, partly in the parishes of KILLELONEHAN and MUNGRETT, but chiefly in that of KILKEEDY, barony of PUBBLEBRIEN, county of LIMERICK, and province of MUNSTER, 6 miles (S. W.) from Limerick, on the road to Rathkeale; containing 515 inhabitants. This place derives its name from a well dedicated to St. Patrick, and still held in great veneration by the peasantry, over which has recently been placed a figure of the tutelar saint, rudely carved in stone. The village consists of one long and irregular street, and contains 89 houses, most of which are old thatched buildings, and the remainder neat, well built cottages roofed with slate and of recent erection; the mail from Limerick to Tralee passes daily through it, and a penny post to the former place has been lately established. Fairs are held on Feb. 26th, May 28th, June 16th, Oct. 14th and 20th, and Dec. 18th, principally for cattle and pigs; petty sessions once a fortnight; and a constabulary police force is stationed here. In the neighbourhood are several large and handsome houses with well-wooded demesnes, and numerous good farm-houses with thriving orchards, producing abundance of apples from which excellent cider is made.

PEPPERSTOWN, a parish, in the barony of MIDDLETHIRD, county of TIPPERARY, and province of MUNSTER, 2¾ miles (N. E.) from Fethard; containing 1156 inhabitants. It is a rectory and vicarage, in the diocese of Cashel, forming part of the union of Fethard: the tithes amount to £250. The ruins of the church still remain. The ruined castle of Knockelly, consisting of a large and nearly perfect square tower of superior masonry, forms a conspicuous object in the surrounding scenery: it is encompassed by a strong wall, about 30 feet high, with bastions at the angles, and part of the enclosed area is now occupied by a farm-house. There is also an ancient fort or moat within the limits of the parish.

PETER'S (ST.) a parish, in the barony of FORTH, county of WEXFORD, and province of LEINSTER, immediately adjoining the town of Wexford; containing, with the ecclesiastical parishes of Kerlogue and Maudlintown, 1445 inhabitants, of which number, 697 are within the town. The parish, which, as apportioned under the tithe act, comprises 1246 statute acres, extends in a south-western direction from Wexford towards the mountain of Forth: the soil is good and the system of agriculture much improved. The principal seats are Great Clonard, that of W.H. Kellett, Esq.; and Little Clonard, of Capt. Richards, both embracing fine views of Wexford Harbour: Roseville, the property of Major Wilson, and Newbay, of the Hatton family, are also within the parish; and that part of the town within its limits contains the Franciscan convent, nunnery, R. C. chapel, Lancasterian school, fever hospital, and the distillery, which are respectively noticed under the head of Wexford. The ecclesiastical parishes of Kerlogue and Maudlintown have for all civil purposes long since merged into St. Peter's. It is an improper curacy, in the diocese of Ferns, forming part of the union of Wexford; the rectory is improper in the Earl of Portsmouth. The tithes amount to £91. 4., of which £10. 8. 4, is payable to the impropiator and the remainder to the curate. There are no remains of the church. In the R. C. divisions also it forms part of the union or district of Wexford. In the demesne of Great Clonard are the ruins of a castle or tower, near which Cromwell is said to have had an encampment: various coins of his period have been found on the spot.

PETTIGOE, a town, partly in the parish of DRUMKEERAN, barony of LURG, county of FERMANAGH, but chiefly in the parish of TEMPLECARNE, barony of TYRHUGH, county of DONEGAL, and province of ULSTER, 4 miles (W. by N.) from Kesh, on the road to Ballyshannon and Donegal; the population is returned with the respective parishes. It is situated on the united rivers of Pettigoe and Omna, which are here crossed by two bridges in their course to Lough Erne. It is a station of the constabulary police, and has a penny post to Kesh. Fairs are held on the 25th of each month, besides which there are three large markets (here called "*Marga More*") on the Wednesdays respectively preceding All Saints'-day, Christmas-day, and Lent. The parochial church of Templecarne, the R. C. chapel, and a meeting-house for Presbyterians of the Seceding Synod, are in the town.

PHIBSBOROUGH, a village, in the new parish of GRANGEGORMAN, barony of COOLOCK, county of DUBLIN, and province of LEINSTER, 1 mile (N.) from Dub-



lin, on the road to Navan, and near the Royal canal; the population is returned with the city of Dublin. Here is a neat R. C. chapel belonging to the district of St. Paul, with a residence for the chaplain annexed; also a lending library, and a male and female national school, in which about 200 children are educated.

PHILIPSTOWN, a market and post-town (formerly the assize town of the county and a parliamentary borough), in the parish of KILLADERRY, barony of LOWER PHILIPSTOWN, KING'S county, and province of LEINSTER, 7 miles (S. E.) from Tullamore, and 47 (S. W.) from Dublin; containing 1454 inhabitants. This place, the ancient name of which was Dingan and Killaderry, was the chief seat of the O'Conors, chieftains of the surrounding district, then called Offaly, of which they retained possession until the year 1546, when Brian O'Connor having united his forces with Patrick O'More, chieftain of the neighbouring territory of Leix, made an incursion into the county of Kildare and burned a great part of Athy, whereupon Sir Wm. Brabazon, then Lord-Justice of Ireland, caused them to be proclaimed as traitors, marched a large force into Offaly, which he laid waste with fire and sword, and forced O'Connor to take refuge in Connaught. Sir William then, to secure his newly acquired possessions, erected a castle here, the name of which, in the subsequent reign of Philip and Mary, when the territories of Offaly and Leix were reduced to shire ground under the names of the King's and Queen's counties, was changed from Dingan to Philipstown, in honour of the king, and the place made the assize town of the former of these counties. In 1569, it obtained a charter of incorporation from Elizabeth, which conferred the same liberties and free usages as the town of Naas enjoyed; also a Thursday market and other minor privileges; this charter was followed by a grant of lands in the next year. In 1673, Chief-Justice Bysse obtained for it a licence to hold two fairs. Another charter granted to it in the 4th year of Jas. II., conferred on it the privilege of returning two members to parliament. Afterwards, during the war of that period, it was burned by the same king's troops. At the Union it was deprived of the right of returning representatives, in consequence of which the borough gradually declined, until at length the corporate jurisdiction fell into total desuetude. The act of the 2nd and 3rd of Wm. IV., by which the assizes have been removed from Philipstown to Tullamore, has completely extinguished its political importance and reduced it nearly to the rank of a village.

The town has little to recommend it. In size and population it is small, and its situation, being nearly surrounded by bog, is extremely uninteresting. Its public buildings are a court-house, formerly the county court, but now used only for holding sessions; a prison, until lately the county gaol, erected at the commencement of the present century; a large cavalry barrack, containing accommodations for 12 officers, 131 non-commissioned officers and privates, and 82 horses, with an hospital for 16 patients; the church, a neat small building; and a large and handsome R. C. chapel. The town is paved at the expense of the county, but it is not lighted. The market, which continues to be held on Thursday, is large and improving. Fairs are held on Jan. 3rd, March 18th, May 15th, June 14th, Aug. 17th, Oct. 18th, and Dec. 3rd: four of these,

termed the new fairs, from having been instituted about the year 1820, are held in a part of the town called Molesworth-street, so named from Viscount Molesworth, of whose estate the town formerly formed a part. Quarter sessions are held here four times in the year and petty sessions every second Thursday: the magisterial duties within the borough have been performed by the county justices for a series of years beyond the memory of man. A large dispensary is supported in the usual manner. The Grand Canal passes close to one end of the town. During the progress of that work, the line terminated for some time at Philipstown and produced a sensible effect on the growth of its prosperity; but when the canal had been extended to Tullamore, that place drew to it all those advantages, and Philipstown sank still lower in trading importance. Here is a school for boys, under the superintendence of the trustees of Erasmus Smith's charity; and there are two other public schools. The ruins of the old castle are still to be seen covered with ivy. Philipstown gives the inferior title of Baron to Viscount Molesworth.—See KILLADERRY.

PHILIPSTOWN, a parish, in the barony of ARDEE, county of LOUTH, and province of LEINSTER, 4 miles (N.) from Ardee, on the road to Carrickmacross, and on the river Glyde; containing 1659 inhabitants. This parish is bounded on the north-west by the county of Monaghan, and comprises, according to the Ordnance survey, 3660 statute acres, which, excepting a portion of bog, is good arable and pasture land: agriculture is improving, under the auspices of the neighbouring gentry, who are also endeavouring to introduce the improved system of breeding cattle. The mill of Louth stands at the north-eastern extremity of the parish. The principal seats are Thomastown Castle, the residence of M. O'Reilly, Esq., in a well-wooded demesne of about 300 plantation acres; and Rathnestin, of J. Henry, Esq. The living is a rectory, in the diocese of Armagh, forming part of the union of Charlestown: the tithes amount to £271. 17. 6., of which £234. 17. 6. is payable to the impropiator, and £37 to the vicar. In the R. C. divisions the parish is one of four, forming the union or district of Tallanstown; there is a large chapel at Reastown. About 70 children are educated in two public schools, of which the parochial school-house at Reastown was built and is supported by G. H. Macartney, Esq., and the incumbent, by the latter of whom also and Col. Filgate the other school is supported. There are also two private schools, in which are about 100 children.

PHILIPSTOWN, an extra-parochial district, in the barony of FERRARD, county of LOUTH (though locally situated within the county of the town of Drogheda), and province of LEINSTER, 1½ mile (N.) from Drogheda, on the road to Dunleer; containing 70 inhabitants, and comprising 268¼ statute acres.

PHILIPSTOWN-NUGENT, a parish, in the barony of UPPER DUNDALK, county of LOUTH, and province of LEINSTER, 2¾ miles (W. N. W.) from Dundalk, on the road to Castle-Blayney and on the river of Philipstown; containing 459 inhabitants. It comprises, according to the Ordnance survey, 1035¾ statute acres of land, chiefly in tillage. Here are the extensive flour-mills of Messrs. Keiran, fitted up in a superior manner; and at Hackball's Cross is a station of the constabulary police. It is a curacy, in the diocese of Armagh, forming part of

the union of Baronstown; the rectory is appropriate to the dean and chapter of Christ-Church, Dublin. The tithes amount to £107. 13. 5. The glebe-house is a handsome residence surrounded by neatly planted grounds; and nearly adjoining it is the church of the union, which is noticed in the article on Baronstown. In the R. C. divisions also the parish is in the union or district of Baronstown.

PIERCETOWN, a parish, in the barony of RATHCONRATH, county of WESTMEATH, and province of LEINSTER, 9 miles (W. by N.) from Mullingar, on the road to Ballymahon, and on the river Inny; containing 1089 inhabitants. This parish is bounded on the west by the county of Longford, and comprises 3778 statute acres, besides a great extent of bog: the land is principally under tillage; there is abundance of limestone. Ballinacurra House is the residence of B. Digby, Esq. It is a rectory, in the diocese of Meath, forming part of the union of Almoritia: the tithes amount to £95; the glebe comprises 12 acres, valued at £24 per annum. In the R. C. divisions it is part of the union or district of Forgney, and contains a chapel at Ballinacurra. A school, at Ballinacurra, in which about 50 children are educated, is aided by an annual grant of £30 from Mr. Digby; and there is a private school, in which are about 30 children.

PIERCETOWNLANDY, or LECKNO, a parish, in the barony of UPPER DULEEK, county of MEATH, and province of LEINSTER, 4 miles (S.) from Duleek, on the new great north road from Dublin to Belfast by Ashbourne; containing 518 inhabitants, and comprising 2445f statute acres. An abbey is said to have been founded here in 750, and some remains of an old church still exist. Meadsbrook, the seat of Mrs. Madden, is within the limits of the parish. It is a rectory and vicarage, in the diocese of Meath, forming part of the union of Kilmoon: the tithes amount to £169. 8. In the R. C. divisions it is part of the union or district of Ardcaith.

PILLTOWN, a market and post-town, in the parish of FIDDOWN, barony of IVERK, county of KILKENNY, and province of LEINSTER, 9 miles (N. W. by W.) from Waterford, on the road to Clonmel; containing 634 inhabitants. It derives its name from a branch of the river Suir, called "The Pill", at the head of which it is situated, about 1½ mile from the river, and consists chiefly of one wide street, about a quarter of a mile in length, and in 1831 containing 102 houses, which being mostly of modern erection, with neat gardens in front and interspersed with some fine old trees, have an extremely neat and pleasing appearance: at the east end of the town is an excellent hotel. A patent for a market has been obtained, but it is not yet established; a handsome building, erected at the expense of the Earl of Besborough and intended for the market-house, is appropriated to the use of the R. C. day-school, the Protestant Sunday-school, and all public meetings: it is also used for performing the evening church service. At the rear of the market-house, is a commodious quay, erected a few years since at the expense of Viscount Dungannon, at which not less than 126 vessels discharged their cargoes in one year, the Suir being influenced by the tide as far as the Pill, and navigable for vessels of 200 tons' burden, and for smaller vessels up to the town. Here is a chief con-

stabulary police station; and petty sessions are held on alternate Thursdays at the market-house. In the town is a neat R. C. chapel, being one of the three belonging to the union or district of Templeorum; also the male and female Protestant parochial schools, chiefly supported by the Earl of Besborough and the rector; and a dispensary for the poor. A loan fund has been established, with a capital of £100 raised by subscription; and, in consequence of a bequest of £1000 to the poor of the parish from the late Robert and Elizabeth Landers, almshouses are about to be erected. A neat museum has been fitted up at the hotel by Mr. Redmond Anthony, the proprietor, who has here a valuable collection of paintings, curiosities, and Irish antiquities; a small charge is made for admission, and the proceeds, averaging upwards of £40 per ann., are applied by him towards the support of the fever hospital at Carrick-on-Suir. The scenery in the vicinity is varied and beautiful; and immediately adjoining the town is the splendid seat of the Earl of Besborough, which is described in the article on Fiddown.

PLEBESTOWN, a reputed parish, locally situated in the parish of ABBEY-JERPOINT, barony of KNOCKTOPHER, county of KILKENNY, and province of LEINSTER; containing 237 inhabitants, and comprising 1432 statute acres. It is a rectory, in the diocese of Ossory, inappropriate in the Marquess of Ormonde, to whom the tithes, amounting to £43. 3. 10., are entirely payable: for the performance of ecclesiastical duties it forms part of the union of Burnchurch.

POBBLE - O'KEEFE.—See KING - WILLIAM'S-TOWN.

POLEROAN, a parish, in the barony of IVERK, county of KILKENNY, and province of LEINSTER, 6 miles (N. W.) from Waterford, on the road to Carrick-on-Suir, and on the north-eastern bank of the river Suir; containing 1245 inhabitants. The living is a vicarage, in the diocese of Ossory, united by act of council, in 1680, to the vicarages of Portnescully and Illud, together constituting the union of Poleroan, in the gift of the Corporation of Waterford, in whom the rectory is inappropriate. The tithes amount to £300, of which one-half is payable to the impropiators, and the other to the vicar: the entire tithes of the benefice amount to £270. There is a glebe-house with a glebe of 4¼ acres. In the R. C. divisions the parish forms part of the union or district of Moncoin. About 60 children are educated in a private school.

POLLARDSTOWN, a parish, in the barony of EAST OPHALY, county of KILDARE, and province of LEINSTER, 3 miles (N. by E.) from Kildare, on the road to Milltown; containing 278 inhabitants. It is situated on the Grand Canal and near the border of the Curragh of Kildare, and comprises 1273 statute acres, as apportioned under the tithe act. Within its limits is Rathbride House, the seat of Thos. Pottinger, Esq. It is a rectory, in the diocese of Kildare, forming part of the union of Thomastown: the tithes amount to £75. 3. 4½. In the R. C. divisions it is partly in the union or district of Allen and Milltown, and partly in that of Rathangan. About 40 children are educated in a private school.

POMEROY, a parish, in the barony of DUNGANNON, county of TYRONE, and province of ULSTER, 7¼ miles (N. W.) from Dungannon, on the road to Omagh; con-

taining 7182 inhabitants, and comprising, according to the Ordnance survey, 15,951 statute acres. The district was granted by Jas. I. to Sir Arthur Chichester, then lord-deputy, and soon after was created a manor under the name of Manor Chichester. It was then altogether an extensive forest, some of the oaks of which, when cut down several years since, measured 29 feet in circumference. During the unsettled period of 1641 it was nearly stripped of its timber, and for many years after remained in a neglected state, until 1770, when the Rev. James Lowry undertook its management: he planted a great portion of the demesne, which now exhibits some very fine timber, and bequeathed a sum to erect the present mansion. In the demesne, which consists of 556 acres, is a small lake, the borders of which resemble in shape the coast of Ireland, on a scale of about one foot to a mile. Near it is a very abundant spring of water, strongly impregnated with carbonic acid gas. The village, which is small and meanly built, on the summit of a hill, consists of a square and a long street, the roadway of which having been cut down in order to diminish the ascent, has placed the houses on each side in an unsightly and even dangerous situation. A court leet and baron for the manor is held here every three weeks, in which debts to the amount of 40s. are recoverable: petty sessions are held on the third Wednesday in every month. It is a constabulary police station, and has a penny post to Dungannon and Ormogh. Fairs are held on the second Tuesday of every month, for the sale of cattle; and two annual fairs on June 1st and Oct. 31st. The eastern and southern parts of the parish are fertile and well cultivated; the western, which forms part of the Altmore mountain, and comprises nearly 3000 acres, is uncultivated mountain and bog. Granite, basalt, quartz, limestone, freestone, clay-slate, iron-stone and coal have been found within its limits. The principal seats are Pomeroy House, the fine residence of R. W. Lowry, Esq., already noticed; Mulnagore Lodge, of Mrs. Stafford; Drummond Lodge, of J. Suter, Esq.; and the glebe, of the Rev. Thos. Twigg. The parish was erected in 1775, by an order of council, at the application of Primate Robinson, by severing 41 townlands from that of Donaghmore: it is a rectory and vicarage, in the diocese of Armagh, and in the patronage of the Lord-Primate; the tithes amount to £389. The glebe-house, built in 1786 at an expense of £414, supplied by Primate Robinson, and enlarged in 1793 at a cost of £322 by the then incumbent, has a glebe of 560 statute acres (of which 145 are irreclaimable), valued at £198 per annum, also purchased by the same Primate: the gross value of the benefice, tithe and glebe included, is £586. 17. 1½. per ann. The townland of Gortfad, in this parish, forms part of the glebe of the rectory of Desertcreight. The church, built in 1775 on a site three miles from the village, is a handsome edifice, yet, though spacious, it does not afford sufficient accommodation for the congregation during the summer months. In the R. C. divisions the parish forms part of the union or district of Donaghmore, and has a chapel in the village of Pomeroy; where also there is a meeting-house for Seceders. The parochial school, situated near the church, was built and endowed with six acres of land by Primate Robinson, and is supported by the rector: there are schools at Pomeroy and Lisnagles, in connection with the Board of National Edu-

cation, in all of which are about 280 boys and 100 girls; also three private schools, in which are 100 boys and 70 girls, besides two Sunday schools, one supported by the rector, the other by R. W. Lowry, Esq. In the higher chain of the Altmore mountains are the ruins of the castle erected by Sir Thos. Norris, in the reign of Elizabeth, to protect the mountain pass; and not far distant are the remains of two barracks, erected during the last century for stations for troops placed here to put down the bands of robbers that then infested the country.

POOLBOY, a village, in the parish of KILCLOONY, barony of CLONMACNOON, county of GALWAY, and province of CONNAUGHT, 1 mile (S. E.) from Ballinasloe: the population is returned with the parish. Here are the ruins of a priory, of which no account is extant; and a school supported by the Earl of Clancarty. On the verge of a bog near the village is a strongly impregnated chalybeate spa, noticed in the article on Kilcloony.

PORT, a parish, in the barony of FERRARD, county of LOUTH, and province of LEINSTER, ¾ miles (E.) from Dunleer, on the eastern coast; containing 809 inhabitants, of which number, 193 are in the village. It comprises, according to the Ordnance survey, 1803½ statute acres of tolerably good land, principally in tillage. Within its limits is Seafield, the neat and pleasantly situated residence of H. L. Brabazon, Esq. It is a vicarage, in the diocese of Armagh, forming part of the union of Rathdrummin: the rectory is impropriate in the Crown. The tithes amount to £145. 9. 4. the whole of which is received by the vicar, on his paying an annual quit-rent at the custom-house of Drogheda of £2. 19. 6., and there is a glebe of three acres, valued at £5 per annum. In the R. C. divisions it forms part of the union or district of Dysert. About 290 children are educated in the national school at Boycetown; the school-house, a handsome and spacious building, was erected by subscription, to which Sir Patrick Bellew, Bart., liberally contributed.

PORTADOWN, a market and post-town, and district parish, in the barony of ONEILLAND WEST, county of ARMAGH, and province of ULSTER, 9 miles (N. E.) from Armagh, and 69 (N. by W.) from Dublin, on the road from Armagh to Belfast; containing 4906 inhabitants, of which number, 1591 are in the town. This place, anciently called *Port-ne-doon*, or "the port of the fortified eminence," derived that name from an ancient castle of the M'Canns or M'Canes, who were tributaries of the O'Nials and occupied this very important station, commanding the pass of the river Bann. The adjoining lands were, under the name of the manor of Ballyoran, granted by Jas. I. to William Powell, Esq., and afterwards by Chas. I., in the 7th of his reign, to Prudence Obyns and John Obyns, Esq., who erected a large mansion in the Elizabethan style for their own residence, and built 14 houses, in which they settled fourteen English families. Of the ancient mansion there is scarcely a vestige, except the gardens, and the avenue, which is still tolerably perfect. The town, which has been greatly extended, and the manor, are now the property of Viscount Mandeville. The former is very advantageously situated on the river Bann, over which is a stone bridge of seven arches, connecting it with the small suburb of Edenderry, in the parish of Seagoe.

It consists of one spacious and handsome street, with several smaller streets branching from it in various directions; and contains 315 houses, of which those in the principal street are large and well built. The town has been greatly improved within the last 40 years, previously to which it was comparatively of little importance; it is paved and cleansed by a committee appointed under the act of the 9th of Geo. IV., which raises money for that purpose by an assessment on the inhabitants. The river, which falls into Lough Neagh about seven miles below the town to the north, and communicates with the Newry canal about one mile above it to the south, is navigable for vessels of 80 tons' burden; but from a bar at its mouth, and from want of depth in the canal, the vessels generally navigating it seldom exceed 60 tons. The bridge, which is the only one across the river between Knock and Toome, a distance of full 30 miles, was built in 1764, but has suffered so much from the winter floods, that it has become necessary to rebuild it, and the expense is estimated at £8000. The chief trade is in corn, pork, cattle, and agricultural produce, and is greatly promoted by the situation of the place in the centre of an extensive and fertile district. The corn trade is particularly brisk during the winter; on an average, from £10,000 to £15,000 is laid out weekly in the purchase of grain, which is shipped to Newry and Belfast for exportation to England, the vessels returning with cargoes of timber, coal, slates, iron, and articles for inland consumption. The manufacture of linen, lawn, cambric and sheeting is extensively carried on, chiefly for the bleachers and factors of Banbridge; and the weaving of cotton goods for the merchants of Belfast also affords employment to a great number of persons. A very large distillery has been established, consuming annually more than 3000 tons of malt, bere, and oats; there is also a very extensive porter brewery; and since the Tyrone collieries were opened, brick-making has been extensively carried on. The market is on Saturday, and is abundantly supplied with provisions of all kinds, and with linen yarn, which is sold in great quantities. Fairs are held on the third Saturday in every month, and also on Easter-Monday and Whit-Monday, for cattle, pigs, and pedlery, and during the winter great quantities of pork are sold. A large and commodious market-place, with shambles and every requisite, has been recently erected by subscription, and is under the regulation of a committee. A chief constabulary police force is stationed in the town; petty sessions are held every Saturday; and courts for the manors of Ballyoran and Richmount, at which debts to the amount of 40s. are recoverable, every third Monday, before a seneschal appointed by Viscount Mandeville.

The district parish comprises 3836 statute acres, mostly in a profitable state of cultivation; the demesne attached to the ancient mansion of the Obyns family, with the exception of a tract of woodland, has been parcelled out into farms. The principal seats are Ballyworkan, the residence of G. Pepper, Esq.; Carrick, of Lieu. Col. Blacker, a fine old mansion, embellished with some stately timber; Clowna, of J. Woolsey, Esq.; Eden Villa, of W. Atkinson, Esq.; and Fair View, of T. Carleton, Esq. The living is a perpetual curacy, in the diocese of Armagh, and in the patronage of the Rector of Drumcree, who pays the curate a stipend of £150. The

church, a handsome edifice in the early English style, with a tower at the east end, and for the erection of which the late Board of First Fruits contributed a gift of £831, and a loan of £461, was built in 1826; and the Ecclesiastical Commissioners have lately granted £173 for its repair. In the R. C. divisions the parish gives name to a union or district, including also the parish of Drumcree, where is the chapel. There are two places of worship for Wesleyan Methodists. About 550 children are taught in seven public schools, of which two are supported by the rector, four by Lord and Lady Mandeville, and one partly by Mrs. Henry; there are also five private schools, in which are about 100 children, and two Sunday schools. A dispensary for the tenants of the Portadown estate is wholly supported by Lord Mandeville, by whom also a lending-library and a loan fund have been established.

PORTAFERRY, a sea-port, market, and post-town, partly in the parish of ARDQUIN, and partly in that of BALLYPHILLIP, barony of ARDES, county of DOWN, and province of ULSTER, 7 miles (N. E.) from Downpatrick, and 102 (N. N. E.) from Dublin; containing 2203 inhabitants. It is situated on the eastern side of the inlet to the sea that forms the entrance to Lough Coyne or Strangford Lough, and opposite to the town of Strangford, on the western side of the same inlet, between which two places a constant intercourse is kept up by means of a ferry. The town owes its origin to a castle built by the first of the Savage family who came into this part of the country with John de Courcy, shortly after the arrival of the English, and the place being well secured and garrisoned by that powerful family, its situation on the strait made it a post of great importance in all the subsequent wars, during which neither it nor the neighbouring district of the Southern Ardes ever fell into the hands of the Irish; but the town, until lately, was only a small collection of cottages, built under the shelter of the castle, and chiefly inhabited by fishermen. It is now, owing to the exertions of the proprietor, Andrew Nugent, Esq., and the spirit of commercial enterprise in the principal townsmen, a place of considerable business, and increasing yearly in prosperity. It consists of a square and three principal streets, besides a range of good houses on the quay, which is built along the edge of the strait, chiefly at the expense of Mr. Nugent. The only public buildings are the market-house, a substantial old structure in the middle of the square, which in the disturbances of 1798 became a post of defence to the yeomanry of the town, who repulsed a body of the insurgents that attempted to take possession of it; the church of the parish of Ballyphilip, a neat building erected in 1787; a large and commodious Presbyterian meeting-house, and another for Wesleyan Methodists: at a little distance from the town is the R. C. chapel (a large building) for the parishes of Ballyphilip, Ballytristan, Slane, and Witter. The town is a constabulary police and a coast guard station. The market, on Saturday, is well supplied with provisions; fairs are held on Jan. 1st, Feb. 13th, Tuesday after May 12th, and Nov. 13th. There is a distillery; and a brisk trade is carried on, chiefly with Liverpool, Glasgow, Dublin and Belfast, whither it sends wheat, barley, oats, potatoes and kelp, and receives in exchange timber, coal, and general merchandise. The situation of the town gives it the com-

mand of a fine prospect southward down the strait to the open sea, and in the contrary direction over the greater part of Lough Coyne, stretching ten miles inland and embellished with numerous thickly planted islands. Adjoining the town, on a rising ground, is Portaferry House, the residence of Andrew Nugent, Esq., a large and handsome building, finely situated in an extensive and highly ornamented demesne. The glebe-house of Ballyphilip, the residence of the Chancellor of Down, stands on the site of the ancient parish church, which is said to have been once an abbey. The first Marquess of Londonderry received his early education in this house. The ancient castle, which for more than half a century has been uninhabited, is rapidly falling to ruin: near it are the ruins of a chapel roofed with stone. A school is maintained here under the patronage of Mr. Nugent, who pays £20 annually to the master.

PORTARLINGTON, a borough, market, and post-town, partly in the parish of CLONEHORKE, barony of UPPER PHILIPSTOWN, KING'S county, but chiefly in the parish of LEA, barony of PORTNEHINCH, QUEEN'S county, and province of LEINSTER, 9½ miles (N.E.) from Maryborough, and 34½ (W. S. W.) from Dublin; containing 3091 inhabitants. This place, anciently named Coltodry, or Cooletetoodra, corrupted into Cooletooder, as it is still sometimes called, derives its present appellation from Lord Arlington, to whom, with a large extent of country, it was granted in the reign of Chas. II.; and its prefix from a small landing-place on the river Barrow, on which it is situated. Its only claim to antiquity attaches to the decayed castle and village of Lea, in the neighbourhood, the town of Portarlington having arisen only since the grant above named, which included a charter of incorporation constituting it a borough, though then only in its infancy. Lord Arlington subsequently disposed of his interest in the town to Sir Patrick Trant, upon whose attainder, as a follower of Jas. II., the possessions became forfeited to the Crown and were granted by Wm. III. to Gen. Rouvigny, one of his companions in arms, whom he created Earl of Galway. The Earl settled here a colony of French and Flemish Protestant refugees, and though the estates were taken from him by the English act of resumption, yet the interest which the new settlers had acquired by lease was secured to them by act of parliament in 1702, and they were made partakers of the rights and privileges of the borough. The estates which had been sold to the London Hollow Sword-blade Company, passed from them to the Dawson family, now Earls of Portarlington, by purchase, since which time the town has attained a very considerable degree of prosperity. The French language continued to be spoken among the refugees for a considerable time; but at present they are scarcely to be distinguished from the other inhabitants, except where their names afford evidence of their foreign extraction.

The town is pleasantly situated on the river Barrow, by which it is divided into two portions, and which, in an easterly direction, makes a sweep round that portion which is in Queen's county, forming a tongue of land on which is a large square with a market-house in the centre. It consists principally of one main street, which forms part of the Dublin road by Monastereven, and enters the market-place on the south, and being continued

at a right angle from the market-place on the west, is carried by a bridge over the river through that part which is in King's county; and at the western extremity of the town branches off on the north-west, forming the road to Clonegown, and on the south-west to Mountmellick. A short street on the north side of the square leads over another bridge into the road to Rathangan and Edenderry, and on the east of the square are various ranges of building. The streets are well formed, the roadway being made and repaired with broken stone, and the footpaths partly flagged and partly paved; the inhabitants are amply supplied with water from pumps, which are very numerous; the houses are well built, and the external appearance of the town is superior to any of the same size in the county; the whole number of houses is 485. It is principally inhabited by private families, as a pleasant place of residence, and as affording, from the number and high reputation of its scholastic establishments, great facilities for public education. Above the Tholsel, or Town-house, are three rooms, the largest of which is occasionally appropriated as an assembly-room; a reading-room is well supported by subscription. There is a small manufactory for tobacco, and another for soap and candles; the only trade is merely what is requisite for the supply of its numerous respectable inhabitants. A branch of the Dublin Grand Canal from Monastereven to Mountmellick passes close to the town. There are two markets, one on Wednesday by charter, and the other on Saturday by custom; they are well supplied with butchers' meat and provisions, and occasionally with fish. Fairs, four of which are by charter and four of recent appointment by act of parliament, are held annually on Jan. 5th, March 1st., Easter-Monday, May 22nd., July 4th, Sept. 1st, Oct. 12th, and Nov. 23rd, for cattle, horses, sheep, and pigs. A chief constabulary police station has been established here in the Queen's county part of the town, and a station also on the King's county side.

By charter of incorporation granted by Chas. II., in 1667, the government of the borough is vested in a sovereign, twelve burgesses, two portreeves, and as many freemen as the burgesses may choose to nominate. The sovereign is elected annually from among the burgesses; and a recorder, who may be either a burgess or not, is appointed by the Earl of Portarlington; the appointment of freemen has been for some time discontinued, and there is at present only one. The borough by its charter was empowered to return two members to the Irish parliament, which it continued to do from the year 1692 till the period of the Union; since which time it has returned one member to the Imperial parliament. The right of election, formerly vested in the corporation, was by the act of the 2nd of Wm. IV., cap 88, extended to the £10 householders; and as the ancient limits of the borough were but very imperfectly defined and had little relation to the elective franchise, a new boundary has been drawn round the town, comprehending an area of 933 statute acres, of which the limits are minutely detailed in the Appendix. The number of electors registered up to June 1836 was 202, of whom 189 were £10 householders and 13 resident freemen or burgesses: the sovereign is the returning officer; and he is also a justice of the peace within the precincts of the borough.

The lord of the manor has power to appoint a seneschal, and to hold courts leet and baron; and also a court of record, the former for the recovery of debts not exceeding 40s., and the latter for the determination of all pleas or actions wherein the debt or damage does not exceed the value of £200. There being no prison within the manor, all decrees or executions issuing from these courts are directed against the goods of the defendant; an appeal from the decision of these courts lies to the judge of assize on the circuit. The courts are held in a suite of rooms, well adapted to the purpose, above the market-house. Petty sessions are held every Wednesday in the market-house, at which six magistrates frequently attend.

Two churches were built in the town at the time of the settlement, dedicated respectively to St. Michael and St. Paul, in the reign of Wm. III., and endowed severally with a rent-charge of £40 late currency reserved upon lands let in perpetuity; St. Paul's was appropriated to the French and Flemish settlers, and St. Michael's to the use of English Protestants in the town; in consequence of this arrangement the former of these is called the French church, and the latter the English. The income of the French church was augmented with £50 per ann. by parliament many years since; and the late Board of First Fruits increased the stipend of the minister of the English church to £100 per annum. It is in the diocese of Kildare, and in the patronage of the Bishop. The English church, situated on the eastern side of the square, has a handsome spire; the French church is in the street leading westward to the river, and till within the last twenty years divine service was performed in the French language. In the R. C. divisions Portarlinton is the head of a union or district, called Portarlinton, Emo and Killinard, and comprising parts of the parishes of Clonehorke and Coolbanagher, and the parish of Lea, with the exception of the townland of Inchcoolley. Chapels are respectively situated at Portarlinton, Emo and Killinard: that in Portarlinton having been found too small for the increasing congregation, a new chapel is now being erected near the old one, and, when finished, will be a handsome edifice in the pointed style; the principal front will consist of a tower, with pinnacles at each angle and surmounted with a fine spire, 140 feet high. There is also a place of worship for Wesleyan Methodists. Two free schools, one for boys and the other for girls, maintained by grants made by the Earl of Galway, are kept in a house that was once a boarding-school for young gentlemen: there are also two schools supported by subscription and aided by the Board of National Education, in which are about 160 children of both sexes; and a Sunday school, commenced many years since by some ladies of the town, and carried on by gratuitous teachers. A mendicity institution, with a fund of about £300 per ann., raised by subscription, has done much towards diminishing the pressure of extreme poverty in the town. A savings' bank, opened a few years since, has now a capital of deposits from the poorer classes, amounting to £6100. A loan fund, which commenced with a capital of £100, is operating very beneficially: Col. Armstrong, and Chidley Coote and Maunsell Dames, Esqrs., have taken an active part in its formation. A dispensary is supported in the usual manner. About a mile to the south of the town is Spire Hill, so called

from the erection of an obelisk on it by the late Viscount Carlow, for the purpose of giving employment to the poor in a season of scarcity: the flatness of the surrounding country renders it visible at a great distance; the sides of the hill are richly wooded, and it has winding walks through the plantations to its summit. The more remarkable seats in the vicinity are Woodbrook, the residence of Major Chetwood; Indiaville, of Capt. C. L. Sandes; Lawnsdown, of Lieut.-Col. Robt. Moore; Rathleix, of Jas. Dunne, Esq.; Doolagh, of M. Dames, Esq.; Garryhinch, of Chas. Joly, Esq.; Huntingdon, of Capt. C. Coote; Labergerie, of J. D. Clarke, Esq.; Barrow-bank, of J. W. Johnstone, Esq.; Annamoe, of Capt. Chas. Hendrick; Clonehurk, of H. Warburton, Esq.; and Benfield, of L. Dunne, Esq. A chalybeate spring in Mr. Shewcraft's grounds is said to be efficacious in scorbutic cases; its chief component parts are nitre and sulphur. Portarlinton gives the title of Earl to the Dawson family.

PORTCLARE, a manor, in that part of the parish of ERRIGAL-TROUGH which is in the barony of CLOGHER, county of TYRONE, and province of ULSTER: the population is returned with the parish. This ancient district, which comprises 3000 acres of arable land and extends over the present towns of Aughnacloy and Augher, including the districts of Lismore and Garvey, with all the intermediate country, was granted, in 1613, by Jas. I. to Sir Thomas Ridgwaie, Knt., and confirmed in 1665 by Chas. II., who changed the name of the manor from Portclare to Favour Royal, by which it is at present known. A spacious and handsome mansion, called, after the estate, Favour Royal, was erected here by the proprietor, in 1670, but being destroyed in 1823 by an accidental fire, a larger and more magnificent structure was erected in 1825, by John Corry Moutray, Esq., its present resident proprietor. This mansion is situated on the bank of the river Blackwater, and is built of freestone found on the estate, in the Elizabethan style, highly embellished with a noble portico, and with elegant architectural details; the demesne comprises 740 acres of fertile and highly cultivated land, and is finely diversified and richly wooded. Within it Mr. Moutray has erected a handsome cruciform church, in the later English style, with a square tower rising from the north-eastern angle, forming an interesting and beautiful object in the grounds, and corresponding in character with the house. It is built of the freestone procured on the estate, and was completed at an expense of £1000, for the accommodation of the inhabitants of the neighbourhood, who have no other church within a distance of three miles. The living is a donative, in the patronage of the founder, who has endowed it with £50 per ann. charged on his estate, to which the Ecclesiastical Commissioners have added £30, making the stipend of the minister £80 per annum. The church was consecrated on the 3rd of July, 1835, and is designated St. Mary's, Portclare.

PORTERIN, or PORTRUN, a parish, in the barony of ATHLONE, county of ROSCOMMON, and province of CONNATJIGHT, 3-½ miles (S. E.) from Roscommon, on the river Shannon: the population is returned with Killenvoy. It comprises 1133¾ statute acres, of which 1092, consisting of good arable and pasture land, are apportioned under the tithe act; and it contains a quarry of excellent limestone, which is extensively worked and

burnt for lime. It is a vicarage, in the diocese of Elphin, forming part of the union of Killenvoy; the rectory is inappropriate in the Incorporated Society, to which and to the vicar the tithes, amounting to £36, are payable in equal portions. In the R. C. divisions also it is part of; the union or district of Killenvoy. There are some remains of the old church in the burial-ground, which latter is very extensive.

PORTGLENONE, a market and post-town, and district parish, in the barony of LOWER TOOME, county of ANTRIM, and province of ULSTER,  $32\frac{3}{4}$  miles (N. W.) from Belfast, and 104 (N.) from Dublin, on the road from Ballymena to Castle-Dawson; containing 6860 inhabitants, of which number, 773 are in the town. This place is situated on the river Bann, which is navigable to Lough Neagh; the fords, which are now superseded by a bridge, were regarded as one of the most important passes between the counties of Antrim and Londonderry, on the confines of which it is situated. The town consists principally of one long street, and contains 148 houses, of which several are neatly built; the inhabitants carry on a small trade on the river by lighters, which bring up timber and slates, and at the bridge there is a considerable eel fishery; the weaving of linen is also carried on in the town and neighbourhood, and large quantities are exposed for sale in the linen market, which is held on the first Friday in every month. Fairs, chiefly for cattle and pigs, are held on the first Tuesday in every month. A constabulary police force is stationed here; petty sessions are held on alternate Wednesdays; and the manorial court of Cashel is held monthly, for the recovery of debts not exceeding £5 late currency.

The parish was instituted in 1825, by separating 21 townlands from the parish of Ahoghill, with which its acreable extent is returned in the Ordnance survey; that part which is on the Londonderry side of the Bann is called Glenone; on the other, Portglenone. Portglenone House, the residence of the Rev. Archdeacon Alexander, occupies the site of an ancient castle of the O'Nials; and Mount Davies, the present residence of Alex. M<sup>c</sup>Manus, Esq., was originally built by Col. Davies, about the year 1700, and rebuilt in 1758 by the late Alex. M<sup>c</sup>Manus, Esq. The living is a perpetual curacy, in the diocese of Connor, and in the patronage of the Incumbent of Ahoghill; the curate's stipend is £92. 6.  $7\frac{1}{2}$ ., of which £69. 4.  $7\frac{1}{2}$ . is payable by the Incumbent of Ahoghill, and £23. 2. from the augmentation funds in the hands of the Ecclesiastical Commissioners. The church, a neat plain edifice, was built as a chapel of ease to the mother church of Ahoghill, prior to 1739, by the late Bishop Hutchinson, who was interred under the chancel. In the R. C. divisions the parish forms part of the union of Ahoghill: the chapel is situated at Aughnahoy, about a mile from the town. There are places of worship for Presbyterians in connection with the Synod of Ulster, of the third class, and with the Seceding Synod, of the second class, and for Wesleyan Methodists. About 600 children are taught in ten public schools, of which one is supported by the trustees of Erasmus Smith's charity, who pay the master £32 per ann.; seven are under the London Hibernian Society, and two under the National Board. There are also three private schools, in which are about 70 children; and eight Sunday schools

PORTLAW, a post-town, partly in the parish of CLONEGAM, and partly in that of GUILCAGH, barony of UPPERTHIRD, county of WATERFORD, and province of MUNSTER, 9 miles (W.) from Waterford (to which it has a sub-post-office), and  $83\frac{3}{4}$  (S. W.) from Dublin; containing, in 1837, 3250 inhabitants. This place, which is situated on the small river Clodagh, is altogether of modern origin; within the last 10 or 12 years there was scarcely a cabin to be seen on that spot which is now the site of a handsome and flourishing town. It is solely indebted for its growth and prosperity to the residence of Messrs. Malcolmson and sons, who introduced the cotton manufacture, and erected buildings for carrying it on upon a very extensive scale. The town is situated on the confines of Curraghmore Park, the princely seat of the Marquess of Waterford, from which it is separated only by the Clodagh, a deep and rapid stream, on the margin of which the mills are erected: the total number of houses is 465, of which many are handsome and well built, and the remainder neat cottages roofed with slate. The manufactory is a very spacious and lofty building, with a flat roof, on which is a reservoir for water, 260 feet in length and 40 feet in breadth; it is fitted up with the most improved machinery, propelled by three large water-wheels, and three steam-engines, the united power of which is estimated at more than that of 300 horses. These extensive works afford constant employment to considerably more than 1000 persons; the amount of capital expended weekly is not less than £600. Connected with them are numerous trades to which they furnish employment; and in all the various departments upon which they have an influence, it is calculated that more than 4000 persons are procuring a comfortable subsistence. The cottons, when manufactured, are bleached on the premises, and are chiefly sold in the home markets, though large quantities are sometimes sent to America. The health, education, and morals of this newly created colony have been strictly attended to by its patrons; a dispensary for the benefit of the working people has been established under the care of a resident surgeon within the walls of the concern; a school, in which from 80 to 100 children are educated, has also been established there; and the formation of a temperance society has been so successful that its members are nearly 500 in number: meetings of the society are held once every fortnight in a spacious apartment fitted up for its accommodation. The fairs of Clonegam are now held here on Easter-Monday, May 28th, and Aug. 26th; there is a constabulary police station, and petty sessions are held generally once a month. There is also a R. C. chapel.

PORTLEMON, or PORTLOMON, a parish, in the barony of CORKAREE, county of WESTMEATH, and province of LEINSTER,  $4\frac{1}{4}$  miles (N. W.) from Mullingar, on the road to Ballymahon; containing 417 inhabitants. This parish is situated on the western shore of Lough Hoyle, and comprises 1943 statute acres of good land, chiefly under tillage; there is also some bog. Within its limits is Frum hill, on the summit of which is a rath: near its base, on the shore of the lake, is Portlemon, the seat of Lord De Blaquiery; the mansion is situated in a finely wooded demesne. The living is a rectory, in the diocese of Meath, united by episcopal authority, in 1823, to the rectory of Portshangan, and

in the patronage of the Bishop; the tithes amount to £85; and the gross value of the union, tithes and glebe inclusive, is £193. 1. 1¾. The church, glebe-house, and glebe of the union are in Portshangan, and are noticed in the article on that parish. In the R. C. divisions the parish forms part of the union or district of Mullingar. There is a school aided by an annual donation of £25 from Mr. and Mrs. Gibbons, and one also by a donation from Lord Forbes, in which 35 boys and 23 girls are taught. Besides the rath on Frum hill, there are several others within the parish.

PORTMAGEE.—See KILLEMLAGH.

PORTMARNOCK.—See PORT-ST.-MARNOCK.

PORTNESCULLY, a parish, in the barony of IVERK, county of KILKENNY, and province of LEINSTER, 3 miles (N. W.) from Waterford, on the river Suir; containing 1084 inhabitants. It is a vicarage, in the diocese of Ossory, forming part of the union of Poleroan; the rectory is impropriate in the corporation of Waterford. The tithes amount to £200, of which £125 is payable to the lessee of the impropiators, and the remainder to the vicar. In the R. C. divisions it is part of the union or district of Moncoin, and contains the chapel of Carrigeen. About 240 boys are educated in two private schools; there is also a Sunday school.

PORTNESHANGAN.—See PORTSHANGAN.

PORTRANE, PORTRAHAN, or PORTRAVEN (anciently called Portraehern), a parish, in the barony of NETHERCROSS, county of DUBLIN, and province of LEINSTER, 4¼ miles (N. E.) from Swords; containing 725 inhabitants. It comprises a great variety of substrata, including red sandstone, conglomerate, limestone, greenstone in rugged rocks, on the north side of the promontory; and grauwacke-slate, clay-slate, greenstone-slate, and a great variety of conglomerates, and minor minerals, on the coast, all curiously intermingled. The coast is remarkably grand and bold, and the sea has worked its way into the rocks, so as to form several excavations of large extent, in one of which is a curious well of fresh water, called Clink. Portrane House, the property and residence of Geo. Evans, Esq., M.P., is a spacious brick building nearly in the centre of a fine demesne of 420 acres, well stocked with deer, and commanding extensive and splendid views; some of the best land in the county is within this beautiful demesne, and its large plantations are more thriving than is usual in situations so much exposed to the sea blasts. It is a vicarage, in the diocese of Dublin, forming part of the union of Donabate; the rectory is impropriate in G. Evans, Esq., and W. Ward, Esq., who pay a small rent. The tithes amount to £137. 7. 7., of which £107. 3. 9. is payable to the impropiators, and £30. 3. 10. to the vicar. In the R. C. divisions the parish forms a portion of the union or district of Donabate: the chapel is in the form of a T, and was erected, about 12 years since, on land given for that purpose by the late Lord Trimleston; it has a burial-ground attached, and there is a residence for the priest. About 120 children are educated in two public schools, of which one for boys is supported by G. Evans, Esq., by whom the school-house, a neat rustic building, situated in a garden of about an acre in extent, was erected, and who gives the master a lodging and half an acre of land for a garden; the other school, for girls, is supported by Mrs. Evans, who built the school-house, with apartments for the mistress; at a proper

age the children are taught embroidery, and several very elegant dresses and aprons have been worked here, one of which was for her Majesty Queen Dowager Adelaide: these schools are conducted on the Lancastrian system, and are open to all religious sects. Remains of the old castle exist, consisting of a small square tower, long since deserted as a habitation: the last occupant was Lady Acheson.

PORTTRUE, a village, in the parish of CASTLETOWNARRA, barony of OWNEY and ARRA, county of TIPPERARY, and province of MUNSTER, 6 miles (W.) from Nenagh, on one of the public roads to Killaloe; containing 150 inhabitants. It is a station of the constabulary police: fairs are held on March 22nd, May 14th, July 23rd, and Nov. 11th, for cattle, sheep, and pigs, but chiefly for the last. The parochial R. C. chapel is situated in the village.

PORTRUSH, *asea-port*, in the parish of BALLYWILLAN, barony of LOWER DUNLUCE, county of ANTRIM, and province of ULSTER, 5 miles (N. E.) from Coleraine, to which it has a penny-post; containing 337 inhabitants. It is situated at the north-western extremity of the county, on a peninsula of basalt jutting a mile into the sea toward the Skerries, having on the west a small but deep bay. According to the early annalists, this was the chief landing-place in the territory of the Rowte or M<sup>c</sup>Quillan's country; it was also chosen by Sir John Perrot, as the landing-place of his artillery at the siege of Dunluce castle. On the plantation of Ulster by Jas. I., it was made a creek to Coleraine, but it latterly has absorbed all its trade, as the accumulation of sand on the bar of the latter port has rendered it very dangerous. A large artificial harbour has been just finished at Portrush, the entrance to which is 27 feet deep at low water, which has not only secured to it this advantage but has considerably increased its trade. The number of vessels now trading hither is 120, of the aggregate burden of 10,260 tons. The principal trade is with Liverpool, Whitehaven, the Clyde and Campbeltown. The chief imports are timber, coal, iron, barilla and general merchandise; the exports, linen cloth, provisions, grain, live stock, poultry, eggs and salmon, the export of which last is very great during the season, which commences in May and ends in September; the numbers of salmon taken off the shore have been much increased by an improved kind of net, but the principal supply is from the Bann and Bush rivers. The grain shipped in 1834 exceeded 6000 tons; the butter, 8166 firkins. Steam-boats ply weekly to Liverpool and Glasgow, and three times a week to Londonderry, Moville and Ennishowen. The town, owing to these causes, is rapidly improving. Many villas and lodges have been built in it or its immediate neighbourhood; and the beauty of its situation, commanding an extensive and varied range of scenery, makes it a favourite place of resort for strangers, particularly during the bathing season. A chapel of ease is about to be built in it, the parish church being a mile distant: there is a meet-



*Seal of the Harbour Company.*



ing-house for Wesleyan Methodists. It is a station for the constabulary police and for the coast-guard. A male and female school, founded by the late Dr. Adam Clarke, and supported by the Irish Missionary Society, is kept in a large and handsome brick edifice with a cupola and bell. A handsome hotel is now in progress. Close to the town is a beautiful and extensive strand, and at its southern extremity is a range of cliffs of white limestone, in which are several extensive caves; near it are some hills formed wholly of sand drifted by the northern winds; some of these are of recent formation, as the rich vegetable soil, bearing evident marks of cultivation, can be traced beneath them. After a violent storm in 1827, which swept away some of the sand, the remains of an ancient town were exposed to view, shewing the foundations of the houses, in which were found domestic utensils, moose deer's horns, spear heads of brass, and other military weapons. In the immediate neighbourhood is also a rock in which are imbedded large and perfect specimens of the cornu ammonis: various other species of fossils are frequently discovered. A new line of road from this place to Portstewart was made along the cliffs close to the shore, and a railroad from it to Coleraine is in contemplation.

PORTSHANGAN, or PORTNESHANGAN, a parish, in the barony of CORKAREE, county of WESTMEATH, and province of LEINSTER, 4 miles (N. N. W.) from Mullingar, on the mail coach road to Longford; containing 463 inhabitants Lough Hoyle washes the south-western parts of the parish, which comprises 2340 statute acres, mostly under tillage and pasture, there being only a small quantity of bog. Here are quarries of a fine black stone, used also for flags. Petty sessions are held at Knockdrin every Tuesday. On its eastern limits stands Ballinagall, the seat of James Gibbons, Esq.; it is a modern mansion, erected at a cost of £30,000, in one of the finest and most richly wooded demesnes in the county. Woodlands is the residence of W. Moxton, Esq., agent to Lord Forbes; Mountmurray, of Alex. Murray, Esq.; and the glebe-house, of the Rev. H. Daniell. It is a rectory, in the diocese of Meath, forming part of the union of Portlemon; the tithes amount to £92. 6. 1½. The glebe-house was erected in 1826, at an expense of £784. 12. 4. British, of which £184. 12. 3¼. was a loan and £415. 7. 8½. a gift from the late Board of First Fruits, and £184. 12. 3¼. was a gift from J. Gibbons, Esq.: there are two glebes, one of 5¾ statute acres, valued at £5. 5.; the other of 4 statute acres, valued at £10. 10., per annum. The church of the union is in this parish: it is a handsome building, in the Gothic style, surmounted with a spire erected in 1824, at an expense of £2908, of which £1892 was contributed by Jas. Gibbons, Esq., (who also gave the site), £277 by Sir Richard Levinge, and £738 was a gift from the late Board of First Fruits. In the R. C. divisions the parish forms part of the union or district of Multifarnham. The parish school is aided by subscriptions annually from the incumbent and the Earl of Granard, and is endowed with £700 by Mr. Gibbons, who built the school-house, and £5 per ann. from Lord Forbes, who gave the land. There is a private school also, in which 15 boys and 8 girls are educated. At Mountmurray are remains of an ancient castle.

PORTSTEWART, a sea-port and town, in the parish of BALLYACHRAN, liberties of COLERAINE, county of LONDONDERRY, and province of ULSTER, 3½ miles (N.) from Coleraine, to which it has a penny post; containing 475 inhabitants. It is situated at the foot of a branch of the great basaltic range of promontories, and commands an extensive view of the estuary of the Bann, the entrance into Lough Foyle, and the promontory of Down-hill, with the peninsula of Ennishowen in the distance. The exertions of the proprietors, John Cromie and Henry O'Hara, Esqrs., have raised this place, in the space of a few years, from a group of fishermen's huts to a delightful and well frequented summer residence. Its principal street, which commands the view already described, consists of well-built hotels and shops, having the mansion of Mr. Cromie near its centre; at a little distance to the south is another street of smaller houses, and westward are a number of detached villas, lodges, and ornamented cottages, chiefly built for bathing-lodges by the gentry of the surrounding counties. In this portion is a castle, built in 1834 by Mr. O'Hara, on a projecting cliff over the sea, the road to which is cut in traverses through the rock on which it stands, thus giving it the character of a chieftain's fortress of the feudal ages. A mail coach passes through the town every day; numerous vehicles ply to Coleraine; and steamers frequently arrive from Liverpool, the Clyde, Londonderry, and occasionally from Belfast. A mile from the town is the parish church of Agherton; divine service is also performed in a school-house in the place. There are a meeting-house for Presbyterians in connection with the Synod of Ulster, and a chapel for Wesleyan Methodists. The town is plentifully supplied with wild fowl, round and flat fish and herrings, of which last one of the most productive fisheries is off this port and on the coast of Ennishowen. The air here is serene and pure, the scenery grand and picturesque, the country well cultivated, planted, and embellished with elegant mansions, the principal of which, besides those already noticed, are Cromore, the seat of John Cromie, Esq.; Flowerfield, of S. Orr, Esq.; Low Rock, of Miss McManus; and Blackrock, of T. Bennet, Esq. The vicinity presents a variety of objects of geological interest, especially at the castle and near the creek of Port-na-happel, where there is a rock of the colour and appearance of Castile soap, which, on being burnt, emits a sulphureous smell, and leaves a purple cinder: here also are large layers of zeolite, steatite and ochre among the rocks of basalt. Not far from the town is the old channel of the Bann, from which the new channel has shifted nearly a mile westward: between both are large drifts of sand blown in from the sea, and covering many acres of excellent land.

PORT-ST-MARNOCK, a parish, in the barony of COOLOCK, county of DUBLIN, and province of LEINSTER, 7½ miles (N. E.) from Dublin; containing 482 inhabitants. On a rock, close to the sea-shore, stands the small gloomy castle of Rob's-Wall, or Robuck's Wall, founded either in the 15th or early in the 16th century by Mac Robuck, descended from Robuck de Birmingham, and the head of a sept of this ancient family. The manor belonged, from a very early period, to the abbey of St. Mary, Dublin, and is now chiefly vested in a branch of the Plunkett family. The parish, which is bounded on the east by St. George's channel, comprises 1729 statute

acres. The sea-reed, or bent, grows plentifully, in conjunction with *Carex Arenaria*, on the sands near Rob's-Wall. There is a good limestone quarry, in which fossils are frequently found, and good potter's clay is procured within the parish. Here are several respectable seats, the principal of which are Broomfield, the residence of J. Frazier, Esq.; Beechwood, of N. J. Trumbull, Esq., in the grounds of which are some remarkably fine beech trees; Portmarnock House, of L. Plunkett, Esq.; Hazel Brook, of James Frazier, Esq.; St. Helen's, of T. Macartney, Esq.; the Grange, of F. Beggs, Esq.; and Drumnigh, of M. Farran, Esq. The living is a perpetual curacy, in the diocese of Dublin, and in the patronage of the Archbishop; the tithes amount to £98.1.7., of which £23.1.7. is payable to Mr. Hudson, and £75 to the perpetual curate, who also receives £20 per ann. from Primate Boulter's augmentation fund. The glebe-house, situated in the parish of Cloghran, was erected in 1791, by aid of a gift of £150 and a loan from the late Board of First Fruits; the glebe comprises nine acres. The church, a small edifice with a tower and spire, was erected in 1788, by a gift of £500 from the same Board. In the R. C. divisions the parish forms part of the union or district of Baldoyle and Howth. A school, in which 23 children are educated, is supported by private subscriptions and an annual charity sermon. Here are two Martello towers, and remains of an old church, near Carrickhill; from which elevation is obtained an extensive view of the surrounding country, with a vast expanse of sea.

PORTUMNA, a market and post-town, in the parish of LICKMOLASSY, barony of LONGFORD, county of GALWAY, and province of CONNAUGHT, 14 miles (S. E.) from Loughrea, and 78 (W. by S.) from Dublin; containing 1122 inhabitants. This place was granted by Hen. III., about the year 1226, to Richard de Burgo, by whom a castle was soon afterwards erected, of which the ruins may still be traced. The manor descended by marriage with Elizabeth, daughter of William de Burgo, Earl of Ulster, to Lionel, Duke of Clarence, from whom it passed to the Mortimer family, and subsequently to the Earl of Clanricarde, to whom it was confirmed, in 1610, together with the castle, monastery, fair and markets. The monks of the Cistercian abbey of Dunbrody had for a long time a chapel here, which was dedicated to St. Peter and St. Paul, and which, on their abandonment of it, was given by O'Madden, chief of the country, to friars of the Dominican order, who established a monastery here and a church dedicated to the Blessed Virgin. In 1634, the Earl of Strafford held a council in the castle of this place, in order to establish the King's title to the estates of Connaught, which being negatived by the jury empannelled for that purpose, the Earl placed both the jury and the sheriff under arrest and sent them prisoners to Dublin. The Earl of Clanricarde died in 1636, and was succeeded by Ulic, the fifth Earl of that family, who, on the breaking out of the war in 1641, fortified his castle and took every precaution to secure the peace of the county. When appointed Lord-Deputy of Ireland, after the departure of the Marquess of Ormonde, in 1650, he made this castle his principal residence, which, in 1659, was besieged by Gen. Ludlow. In the war of the Revolution, the castle was garrisoned by the adherents of Jas. II., but surrendered to Brigadier-Gen.

Eppinger, who had been sent by William with a force of 1200 horse and dragoons to reduce it.

The town is beautifully situated on the river Shannon, which here divides into two channels, forming an island, through the centre of which the line of separation between the counties of Galway and Tipperary passes; it contains about 190 houses, of which the greater number are well built and covered with slate. The wooden bridge over the Shannon, built in 1796, by Mr. Cox, the American architect, is 766 feet in length, 391 feet from the Galway shore to the island in the river, and 375 feet thence to the Tipperary shore. The Galway part was destroyed by a great flood in 1814, but was rebuilt and the whole repaired in 1818, under the superintendence of the late Mr. Alex. Nimmo; it is now in a very dilapidated condition, to the great injury of the trade of the town, but it is about to be rebuilt; for which purpose a plan has been submitted to the Board of Works by Mr. Rhodes, which includes a swivel bridge of 40 feet span, to allow vessels navigating the Shannon to pass without lowering their masts; this is the only bridge between Munster and Connaught from Banagher to Killaloe, a distance of 37 miles. The chief trade is in corn, great quantities of which are sent in from the county of Galway, and since the improved navigation of the river by steam-vessels, it has very much increased; there are some large flour-mills and an extensive brewery. The market is on Saturday, and is abundantly supplied with grain and provisions of all kinds: the average quantity of beef slaughtered for the weekly market is from 12 to 15 cwt., and of mutton, from 18 to 20 stone of 14lb. each. Fairs are held on Feb. 15th, May 6th, Aug. 15th, Oct. 17th, and Nov. 15th, at which great numbers of pigs are purchased for the Limerick and Dublin markets. This is the station at which passengers from Dublin to Limerick and the south of Ireland are transferred to the larger steam-vessels navigating the Shannon; and the residence of the chief constable of police for the barony of Longford. Petty sessions are held on alternate Mondays. Portumna Castle, the seat of the Marquess of Clanricarde, a noble structure in the Elizabethan style, and probably erected during that reign, was destroyed by an accidental fire in 1826; the walls only remain, and the offices have been fitted up as a temporary residence for the Countess Dowager. The remains of the ancient castle built by De Burgo, which was situated close to the river, were taken down a few years since. The parish church, a handsome structure of hewn limestone, with a spire, is situated in the town; it was rebuilt in 1832, at an expense of £1500, advanced on loan by the late Board of First Fruits. The R. C. chapel, built in 1826, at an expense of £1200, is an elegant cruciform building in an enclosed square of an acre of ground, given by the Marquess of Clanricarde for a site for the building and a burial-ground: there is also a national school. There are considerable remains of the Dominican friary, the walls of which are in a tolerably perfect state; the church was cruciform and of elegant design; three of the arches which supported the tower are still entire, and several of the windows, particularly the east window of the choir, are enriched with tracery; the ruins are partly concealed by trees, and intertwined with ivy, and from their retired situation have a very interesting

appearance. The tenants of the Marquess of Clauricarde in this neighbourhood, who have their land on reasonable terms, and are in comfortable circumstances, testify a growing taste for improving the cultivation of their farms.

POTTERCHA, a village, in the parish of KILSKYRE, barony of UPPER KELLS, county of MEATH, and province of LEINSTER; containing 22 houses and 124 inhabitants.

POULLADOUGH, a village, in the parish of KILLERERAN, barony of TYAQUIN, county of GALWAY, and province of CONNAUGHT, 6 miles (S. E.) from Tuam, on the road to Ballinasloe: the population is returned with the parish.

POWERSCOURT, a parish, in the barony of RATHDOWN, county of WICKLOW, and province of LEINSTER, 3 miles (W. S. W.) from Bray, on the road from Dublin, through the Scalp, to Roundwood; containing, with the town of Enniskerry (which is separately described), 4375 inhabitants. This place, which in the ecclesiastical records is called Stagonil, and in other authorities Templebeacon, takes its present name from the De la Poer family, to whom it was conveyed by marriage with the daughter of Milo de Cogan, one of the followers of Strongbow, who built a castle here to protect his territories from the incursions of the mountain sept of the surrounding district. The castle was, in 1535, surprised and taken by the Byrnes and O'Tooles, but was soon recovered by the English and subsequently granted by Hen. VIII. to a branch of the Talbot family, from whom it was taken, in 1556, by the Kavanaghs and garrisoned with 140 of that sept; but after an obstinate resistance it was taken by Sir George Stanley, and the garrison were sent prisoners to Dublin, where 74 of them were executed. In 1609, Jas. I. granted the castle and all the lands of Fercullen, with the exception of 1000 acres of the parish, now belonging to the Earl of Rathdown, to Sir Richard Wingfield, ancestor of the present Lord. Powerscourt, as a reward for his services in suppressing a rebellion in Ulster raised by Sir Cahir O'Dogherty and Sir Nial O'Donell, in 1608, of whom the former was killed in the field, and the latter made prisoner in his camp: the lands were soon afterwards erected into a manor, and in 1618 the proprietor was created Viscount Powerscourt.

The parish, which is situated on the confines of the county of Dublin, and intersected by the Dargle river, comprises 20,800 statute acres, of which 7853 are fertile arable land, 5635 are of inferior quality, and 7312 are mountain. The surface is beautifully diversified, and richly embellished with handsome seats, highly cultivated demesnes, luxuriant plantations and wooded eminences, finely contrasting with the rude grandeur of rugged masses of rock rising majestically from the narrow glens, and the loftier elevation of the surrounding mountains. Powerscourt, the splendid seat of Viscount Powerscourt, is a spacious mansion of hewn granite with two fronts, one consisting of a centre with a portico supporting a pediment, in the tympanum of which are the family arms, and of two wings, each terminating in an obelisk supporting the crest; the other front has at each extremity a circular tower, surmounted by a cupola and ogee dome. The interior contains many stately apartments, among which are a noble hall, 80 feet long and 40 feet wide, richly decorated; a spacious

ball-room of equal dimensions, with galleries on each side, supported on lofty fluted columns, and sumptuously embellished; the floor is of chesnut wood highly polished and inlaid, and the whole displays much beauty of arrangement and elegance of decoration. In this room King Geo. IV. was entertained at dinner by the late Viscount; the splendid chair of state provided for his use on that occasion is still preserved. There are some splendid paintings lately brought over by the present Viscount, and a handsome octagonal room entirely wainscoted with cedar. The demesne, to which the principal entrance is through a lofty and handsome gateway on Enniskerry hill, comprises 1250 acres, of which 500, constituting the home demesne, lie around the mansion, 550 in the deer-park, and the remainder on the north side of the Dargle, which belongs to his lordship. From the terrace in front of the mansion is a fine view down a romantic glen, enclosed by impending mountains, among which the two Sugar Loaves are conspicuous, and terminating with the rugged outline of Bray Head; and in every part of the demesne, which is richly embellished with stately timber and flourishing plantations, the scenery is replete with beauty and grandeur. The Glen of the Waterfall, to which the approach is through the deer-park, is embosomed in mountains clothed almost to their summit with woods of oak; emerging from these the cataract is seen in all its picturesque grandeur, precipitating its waters in an unbroken volume from a height of more than 300 feet, with scarcely any interruption from projecting crags, into a chasm at its base between lofty detached masses of rock. When not augmented by continued rains, the sheet of descending water is clear and transparent, and the face of the precipice is distinctly seen; but after heavy falls of rain it descends with tumultuous violence, and the whiteness of the foam forms a striking contrast with the dark foliage of the surrounding woods. A slippery path beneath impending rocks leads to the summit of the precipice, from which the view downwards to its base is awfully terrific. The scenery here is wildly romantic; a picturesque wooden bridge over a stream that runs from the foot of the waterfall leads to a banqueting-room commanding a fine view of the glen. The stream in this part of its course is called the Glenistorean, but meeting on the outside of the deer-park with another from Glencree, it takes that name, and after flowing through a succession of richly cultivated demesnes assumes the appellation of the Dargle river on its approach to the celebrated glen of the same name. The entrance to the upper end of this very remarkable glen is about a quarter of a mile from Enniskerry, and to the lower end about two miles from Bray. The glen itself is about a mile in length, enclosed on both sides with towering precipices clothed to their summits with woods of oak, darkening the narrow vale at their base, and occasionally broken by stupendous masses of bare and rugged rock, which rise perpendicularly through the luxuriant foliage. Confined between its rugged bounds, and obstructed in its course by fragments of loosened rocks, the Dargle river rushes through the glen with all the noise and impetuosity of a torrent; on a ledge of overhanging rock a small Moss House has been placed, affording a limited view of the scenery, which is seen in all its varieties from numerous winding paths commanding in succession its most inter-

esting features. From the Moss House is a path winding through the woods up the northern side of the glen, to a projecting platform of shapeless and rugged rock far above the summit of the highest trees on either side, and protruding into the very centre of the chasm; from this elevated station, which is called the Lovers' Leap, the extent and beauty of the glen are seen in pleasing combination with the softer features of the Powerscourt demesne at its western extremity. From another elevation, at no great distance from the former, called the View Rock, are seen the demesnes of Powerscourt and Tinnehinch, with the lofty mountain of Knocksea; the splendid chain of mountains from Beehanna to Glencree; and a large sweep of the glen, with a picturesque cottage on the opposite side. Lord Powerscourt kindly allows public access to the Dargle every day in the week, except Sunday. Kilruddery, the splendid mansion of the Earl of Meath, though in this parish, is so closely connected with the parish of Bray that it is described under that head. Gharleville, the beautiful seat of the Earl of Rathdowne, is a handsome modern mansion of granite, erected near the site of a former building, which was accidentally burnt down in 1792: it is finely situated in a richly wooded demesne of 120 acres, surrounded by the grounds of Powerscourt and embellished with timber of extraordinary growth. Tinnehinch, formerly part of the estate of Lord Powerscourt, is now the seat of James Grattan, Esq., and was the favourite residence of his father, the late Right Hon. Henry Grattan, for whom it was purchased by a vote of the Irish parliament, in testimony of their admiration of his splendid talents and gratitude for his unequalled exertions in obtaining a free trade with Great Britain, in 1782; it is beautifully situated close to the Glen of the Dargle, with the woods of which it communicates, and the Dargle river flows through the grounds. The house is a plain building, and previously to the purchase of the estate by the parliamentary grant of £50,000, was the principal inn of the county, and the frequent resort of that distinguished senator, who spent much of his early life amidst these enchanting scenes, in the cultivation of those brilliant talents which commanded the respect and admiration of his country. Bushy Park, the seat of the Hon. Col. Hugh Howard, is beautifully situated on rising ground, commanding an extensive range of mountain scenery, with a fine view of the mansions and demesnes of Powerscourt and Charleville. There are numerous handsome villas in the parish, of which the principal are Lough Bray, in the mountain district of Glencree, a beautiful cottage on the lake in one of the most romantic parts of the mountain scenery; Ballyornan, the residence of Mrs. Quin; Dargle Cottage, of R. Sandys, Esq.; Ornee, of H. Mason Esq.; Ballymorris, of R. Graydon, Esq.; Ballywaltrim, of J. Ormsby, Esq.; Charleville Cottage, of Lady Crofton; Ballynagee Cottage, of the late Capt. Sandys; and Newtown Cottage, of G. Kennan, Esq.

The scenery of the parish, on the side opposite to that of Powerscourt and the Dargle, abounds with features of impressive character; the valley of Glencree forms a noble vista, four miles in length, enclosed on each side by barren and rugged mountains, and terminating with the lofty mountains of Kippure, impending over the basin of Lough Bray, below which were the Glencree barracks, a fine range of buildings, erected by

Government after the disturbances of 1798, and purchased by Lord Powerscourt in 1834. The scenery around Lough Bray is pleasingly romantic: there are an upper and a lower lake; the lower, which is the larger, comprises 37 acres, and is near the summit of the mountain, enclosed on one side by lofty and precipitous rocks, and on the other by a steep declivity: this district is much frequented by visitors from Dublin; the approach is by the military road, which joins the road from Rathfarnham. The Djouce mountain, which has an elevation of 2392 feet above the level of the sea, is in the parish, and forms a prominent feature in the numerous varieties of its mountain scenery. The lands not in demesne are chiefly under tillage 3 the soil is a light limestone gravel; yielding good crops; and the system of agriculture improved; turf is procured in abundance on the mountains, and there are several quarries of good granite.

The living is a rectory, in the diocese of Dublin, constituting the corps of the prebend of Stagonil in the cathedral of St. Patoick, and in the patronage of the Archbishop: the prebend was instituted in 1303, when it was charged with the payment of £10 per annum to the economy fund of the cathedral: it had formerly two dependent chapels, situated respectively at Kilruddery and Kilcrouney; the latter, in the time of Archbishop Alan, was claimed by the monks of St. Mary's Abbey, near Dublin. In 1831, some townlands of this parish were separated from it by the act of the 7th and 8th of Geo. IV., to form the newly erected parish of Calary. The tithes amount to £369. 4. 7½.: the glebe-house, towards which the late Board of First Fruits contributed a gift of £200 and a loan of £600, was built in 1817; the glebe comprises 3½ acres, held by lease from the Earl of Rathdown, at a rent of £4. 10. per annum. The church, a handsome modern edifice, nearly in the centre of the parish, and within the Powerscourt demesne, was enlarged in 1820, at an expense of £1000, advanced on loan from the late Board of First Fruits; the churchyard contains many interesting monumental inscriptions. In the R. C. divisions the parish forms part of the union or district of Bray: the chapel, at Curtlestown, is a plain building, and service is also performed in a barn every Sunday. About 400 children are taught in ten public schools, of which four are supported by Lord and Lady Powerscourt, one by Lord and Lady Rathdowne, and two by the Rev. R. Daly, the rector; there are also a private school, in which are about 130 children, and two Sunday schools. An estate in the county of Longford was bequeathed by F. Adair, Esq., to the unions of Bray and Delganny and to this parish, one-third each, for charitable purposes. There are ruins of ancient churches at Churchtown and Killegar; and on a hill to the west of Enniskerry are the remains of a cromlech.

POWERSTOWN, a parish, in the barony of GOW-RAN, county of KILKENNY, and province of LEINSTER, 3 miles (S. E. by S.) from Gowran, on the road from Kilkenny to Graig; containing 1718 inhabitants. This parish comprises 5508 statute acres, as apportioned under the tithe act; the greater portion is good arable and pasture land, about one-half being under tillage. On the lands of Curraghlane, yellow ochre of good quality is procured; and at Mount Loftus is an extensive quarry, in which is raised excellent granite of a beautiful light yellow colour, fine-grained and very compact; it may

be raised in blocks of very large size, and is mostly used for gate pillars and for buildings. Mount Loftus, the seat of Sir Francis Hamilton Loftus, Bart., is situated on an eminence commanding an extensive view. A constabulary police force is stationed in the parish. The living is a rectory and vicarage, in the diocese of Leighlin, and in the alternate patronage of the Crown and the Bishop: the tithes amount to £450. The glebe-house, towards which the late Board of First Fruits contributed a gift of £100 and a loan of £900, is a good residence; the glebe comprises 30 acres. The church is a small neat edifice. In the R. C. divisions the parish forms part of the union of Graig; the chapel, a neat edifice, was erected about 10 years since, and a school-house has been recently built near it, for the completion of which the Board of National Education granted £100; about 170 children are taught in the school.

POYNTZ-PASS, or FENWICK'S PASS, a small town, partly in the parish of AGHADERG, barony of UPPER IVEAGH, county of DOWN, but chiefly in the parish of BALLYMORE, barony of LOWER ORIOR, county of ARMAGH, and province of ULSTER, 2¾ miles (S. W.) from Loughbrickland, to which it has a penny post; containing 660 inhabitants, of which number, 88 are in the county of Down. This place was formerly an encumbered pass through bogs and woods, from the county of Down into that of Armagh, and from the O'Hanlons' to the Magennises' country: it derives its present name from this important military position having been forced, after a desperate action, by Lieut. Poyntz, of the English army, with a few troops, against a numerous body of Tyrone's soldiers, for which service he was rewarded with a grant of 500 acres in this barony: there are some remains of the castle which formerly commanded the pass. At Drumbanagher are vestiges of the intrenchment surrounding the principal strong hold of the Earl of Tyrone, during his wars with Queen Elizabeth, called Tyrone's Ditches. Poyntz-Pass is now one of the most fertile and beautiful spots in this part of the country. To the south is Drumbanagher Castle, the handsome residence of Lieut.-Col. Maxwell Close, built in the Italian style, with a large portico in front; on an eminence above the town is Acton House, the elegant residence of C. R. Dobbs, Esq.; not far from which is Union Lodge, that of W. Fivey, Esq., in a beautiful demesne, bounded by the extensive waters of Lough Shark. That portion of the town which is in the county of Armagh was built about 1790, by Mr. Stewart, then proprietor, who procured for it a grant of a market and fairs; the former was never established, but the latter, held on the first Saturday in every month, are large and well attended, great numbers of cattle and sheep being sold. The town comprises 116 houses in one principal street, intersected by a shorter one. It contains the church for the district of Acton, a small neat edifice in the early English style, with a tower at the east front, built in 1789, and considerably enlarged and improved in 1829; a R. C. chapel, a school, and a constabulary police station.

PREBAN, or PREBAWN, a parish, in the barony of BALLINACOR, county of WICKLOW, and province of LEINSTER, 4 miles (N. W.) from Tinahely, on the road to Rathdrum; containing 1095 inhabitants. This parish, which is called also Braban, and is situated on the south-eastern bank of the small river Derry, or Darragh,

comprises 2039 statute acres, as applotted under the tithe act: the land is good, and the system of agriculture improving. The principal seats are Tankersley, the residence of C. Coates, Esq.; and Ballinglenn, of H. Newton, Esq., both pleasantly situated in tastefully disposed grounds, and commanding fine views of the vale of Derry and the Croghan mountain. On the townland of Ballinglenn is an extensive flour-mill belonging to Mr. Gilbert. The living is a vicarage, in the diocese of Ferns, and in the patronage of the Bishop; the rectory, which is appropriate to the see, is now vested by the Church Temporalities' act in the Ecclesiastical Commissioners; the tithes amount to £216.19.4., of which £144. 12. 11. is payable to the Commissioners and £72.6.5. to the vicar, who also receives £20 per annum from Primate Boulter's augmentation fund. The church, a handsome edifice in the early English style, with an embattled tower crowned with pinnacles, was built in 1827 by a grant of £900 from the late Board of First Fruits; and the Ecclesiastical Commissioners have recently granted £120 towards its repair. In the R. C. divisions the parish forms part of the union of Killavany: the chapel, a neat edifice, is situated in the small village of Annacurra. About 80 children are taught in the parochial school, which is supported by an annual donation from the bishop and by subscription, and for which an excellent school-house was built in 1825, by the late George Coates, Esq., assisted by a grant from the late Commissioners of Education. In the grounds of Ballinglenn two urns of clay were dug up in 1832, containing human bones; the larger was broken to pieces, but the smaller is now in the possession of J. Farran, Esq., of Rathgar. There is also a rath in this townland; and in the grounds of Tankersley is a well, dedicated to St. Moab, and also a rath.

PRIMULT.—See BALLYBURLEY.

PRIOR, a parish, in the barony of IVERAGH, county of KERRY, and province of MUNSTER, 8 miles (S. S. W.) from Cahirciveen, on the north-west side of the bay of Ballinaskelligs, on the western coast; containing 3176 inhabitants. It comprises 10,572 statute acres, as applotted under the tithe act; the soil is mostly of a light gravelly nature; there are extensive tracts of bog, and brown sandstone adapted for building is found in several places: the state of agriculture is gradually improving. The bay lies between Hog's Head and Bolus Head, 5 leagues (N. E. by N.) from the Bull Rock, and is much exposed to the south-west winds. Bolus Head is in Lat. 51° 48' 48", and Lon. 10° 19'. The sea is making great inroads at the bottom of the bay; the shore, though high, being composed only of strata of clay. At a short distance from the shore, at Ballinaskelligs, is the island of that name, extending nearly east and west about half a mile; on the north side of this island is good anchorage for small vessels, and if its western extremity was connected with the main land (which might be effected at a moderate expense), the security of the anchorage would be greatly increased. At Ballinaskelligs is a pier, built by the late Fishery Board, much used by fishing vessels and by boats bringing seaweed for manure, which latter has much benefited the surrounding district, but the roads leading to the pier require improvement. Here is also a station of the coast-guard, being one of those constituting the district of Valencia. The seats are Seaganstown, the residence

of Thos. Seaganson, Esq.; and Kinnard, belonging to the representatives of Denny Hore, Esq. The parish is in the diocese of Ardfert and Aghadoe, and is a rectory, forming part of the union of Dromod: the tithes amount to £120. 3.1. In the R. C. divisions it gives name to the union or district, which also comprises the parish of Killemlagh, and contains the chapels of Dungeagan, Portmagee, and Karl, the first of which is in this parish. About 60 children are educated in three private schools. Some traces of an ancient town are to be seen at Ballinaskelligs, and of a small castle built on an isthmus to defend the harbour against pirates. Here are also the ruins of an ancient abbey or priory of Augustinian canons, the establishment of which was removed hither at a remote period from the rocky island called the Great Skellig, the monastery of which place is mentioned by Giraldus Cambrensis. The abbey of Ballinaskelligs is said to have been plundered by the Danes in 812, when the monks were kept in confinement till they perished with cold and hunger: it was granted by Queen Elizabeth to John Blake, at a rent of £6. 13.4. The present remains, though exposed to the violence of the sea, which has made great inroads on the building, shew it to have been an establishment of considerable extent. In the vicinity is a holy well, dedicated to St. Michael, on whose anniversary it is visited by the peasantry for devotional purposes. Near it is a spot called the "Englishman's Garden," where the bodies of twenty Englishmen are interred who had been killed by the natives.

PROSPEROUS, a town, in the parish of KILLY-BEGGS, barony of CLANE, county of KILDARE, and province of LEINSTER, 11 miles (S. W.) from Leixlip; containing 1038 inhabitants. This place, which is situated near the Grand Canal, owes its origin to Mr. Robert Brooke, who, towards the close of the last century, expended a large fortune in attempting to establish the cotton manufacture here. In less than three years a town, consisting of 200 houses, was built, and establishments were completed for all the various branches of that manufacture, including the printing of linen and cotton goods, and also for making the requisite machinery connected with the works; and from the flattering prospect of success which grew with the attempt, the town rather prematurely derived its name. In pursuing this object, however, that gentleman exceeded the limits of his own private fortune, and upon application to parliament obtained a grant of £25,000; but in 1786, having again occasion to apply to parliament for assistance, his petition was rejected and the works consequently were discontinued. Upon this occasion 1400 looms were thrown out of employment, and every other branch of the manufacture, together with the making of the requisite machinery, ceased. Though the undertaking was never revived, still the manufacture was continued on a very limited scale till 1798, when, during the disturbances of that year, a party of the insurgents attacked the town and surprised a party of the king's troops, whom they put to the sword. Since that period the town has gradually declined in importance, and is at present little more than a pile of ruins; a very few weavers still find some employment, but its situation in a low and marshy spot, surrounded by bogs and without water-power, affords neither advantages for the establishment of works of importance, nor reasonable hope

of its revival. Near the town, the Grand Canal is carried through the hill of Downings. A constabulary police station has been established here, and there is a small thatched R. C. chapel.

PUBBLEDROM, a parish, partly in the barony of RATHVILLY, but chiefly in that of FORTH, county of CARLOW, and province of LEINSTER, 2 miles (E.) from Tullow, on the road to Cloncgall; containing 1271 inhabitants. It comprises 4503 statute acres, of which nearly one-half consists of woodland, and the remainder, with the exception of about 240 acres of bog, is arable land: the state of agriculture is improving. Limestone abounds and is burnt for manure, and fine granite adapted for building is also found. It has been for several centuries the seat of a branch of the ancient family of Butler, and contains Ballintemple, the residence of Sir Thomas Butler, Bart., and Broomville, of Jas. Butler, Esq. At Blacklion is a station of the constabulary police. In the Ecclesiastical divisions it is not known as a parish, but is considered to form part of the parish of Barragh, in the diocese of Leighlin; and in the R. C. divisions it is partly included in the union or district of Tullow, and partly in that of Gilbertstown: the chapel is at Ardattin. At Ballintemple are the ruins of an old church, beautifully situated on the margin of the river Slaney.

PUCKANE, a village, in the parish of KILLODIERNAN, barony of LOWER ORMOND, county of TIPPERARY, and province of MUNSTER, 5 miles (N.) from Nenagh; containing 173 inhabitants. It is situated near the river Shannon, and is a station of the constabulary police. Here is a R. C. chapel belonging to the union or district of Monsea.

PULLAHER, a village, in the parish of CAMMA, barony of ATHLONE, county of ROSCOMMON, and province of CONNAUGHT, 6 miles (N. N. W.) from Athlone, on the road from Knockcroghery to Ballinasloe: the population is returned with the parish.

PULSHASY, a village, in the parish of TEMPLETOGHER, barony of BALLYMOE, county of GALWAY, and province of CONNAUGHT; containing 35 inhabitants.

## Q

QUEEN'S County, an inland county of the province of LEINSTER, bounded, on the east by the counties of Kildare and Carlow, on the north by the King's county, on the west by the same and Tipperary county, and on the south by the counties of Kilkenny and Carlow. It extends from 52° 46' to 53° 10' (N. Lat.), and from 6° 56' to 7° 48' (W. Lon.); and comprises an area, according to the Ordnance survey, of 396,810 statute acres, of which 335,838 are cultivated land, and 60,972 are unprofitable mountain and bog. The population, in 1821, amounted to 134,275; and in 1831, to 145,851.

The slight notices of Ptolemy respecting the interior of Ireland lead to the inference that this county was inhabited by the *Brigantes*; but Whitaker asserts that the *Scoti* were the first settlers in it. Afterwards it was divided into *Leix*, which comprehended all that part of the county contained within the river Barrow to the north and east, the Nore to the south, and the Slieve-

Bloom mountains to the west; and *Ossory*, which included the remainder. So early as the middle of the third century the latter of these divisions, with parts of the adjoining counties, was ranked as a kingdom, and annexed by Conary, King of Ireland, to his native dominion of Munster, instead of being, as formerly, attached to Leinster. Subsequent passages of history prove it to have been a district of considerable importance. When Malachy was forming a confederacy of all the native princes against the Danes, the king of Ossory was specially required to conclude a peace with the people of the northern half of the island, in order that all should be at liberty to act against the common enemy; and in the time of Cormac Mae Culinan he had the command of the first division of that monarch's army in his unjust and unfortunate invasion of Leinster, and fell in the battle of Maghailbe, in which Cormac himself was slain. His dominions were afterwards disposed of by Flan, King of Ireland. Both Leix and Ossory were visited by St. Patrick in his peregrinations through the island to establish the Christian religion. In the war waged by Roderic O'Connor, King of Ireland, against Dermot Mac Murrough, King of Leinster, which led to the invasion under Strongbow, the king of Ossory was one of the princes who were specially summoned by the former of those potentates. The district was then subject to the Mac Gillypatrick or Fitzpatrick, who acted with so much vigour against Mac Murrough that, when the English had partially established themselves in the country, Mac Murrough prevailed on them to join him in an invasion of Ossory, which they ravaged, notwithstanding the gallant resistance made by Donald Fitzpatrick, then king. Though defeated, this toparch persevered in his determination not to treat with Mac Murrough, and was again defeated and forced to seek refuge in Tipperary. He afterwards formed an alliance with Maurice Prendergast, who, upon some offence received from the king of Leinster, had quitted the service of that monarch, and both invaded the neighbouring territory of Leix, which they ravaged with little opposition, until O'More, then dynast of it, was compelled to apply to Mac Murrough, by whom, aided by the English, he was quickly reinstated. Prendergast and Donald subsequently quarrelled, and the former, after skilfully extricating himself from an ambuscade laid for him by the other, retired with his followers in safety into Wales. Donald, though twice defeated, was not subdued. The position of his territory on the confines of Munster and Leinster afforded him opportunities of intercepting the communications between Waterford and Dublin, of which he availed himself so effectually, that a league was formed against him by Strongbow (who on Dermot's death succeeded to the kingdom of Leinster) and O'Brien, King of Limerick. But the appeal to arms was prevented by a treaty, in effecting which Maurice Prendergast, who had returned to Ireland, rendered his old ally good service. From this time Donald continued faithfully attached to his new friends. His territory was the place of rendezvous for their army when it was preparing to march against Donald O'Brien, King of Limerick, who had now declared against the English; and he proved his adherence still further by guiding the army through the woods till it encamped before Limerick. At this time the whole of the district now forming the Queen's county was known by the name of

Glenmaliere and Leix; the latter division was made a county palatine; and on the division of the immense possessions of William, Earl Marshal, between his five daughters, it was allotted to the youngest, who had married William de Braosa, lord of Brecknock. Their daughter Maud married Roger Mortimer, lord of Wigmore, and from this connection the imperial house of Austria, and the royal families of Great Britain, France, Prussia, Denmark, Holland; Sardinia, and Saxony, derive their descent. Mortimer preferring to reside on his English estates, employed one of the O'Mores to defend and manage his Irish property, who, within twenty years after, became so powerful that he held it as his own, and became one of the most turbulent opponents of the English settlers in that part of the pale. So fully was his authority recognised as lord of the district, that he was summoned by the English government to oppose Bruce and the Scotch. For two centuries after, the district was the seat of an almost incessant war between the O'Mores and the English, which was carried on without any occurrence of much historical importance on either side. During the same period the Mac Gillypatricks, or Fitzpatricks, maintained their independence in Ossory, but generally adhered to the English. In the 5th year of Mary, both districts were reduced to shire ground, and incorporated under the name of the Queen's county, the assize town being named Maryborough, in honour of the Queen. But this new arrangement did not immediately tranquillize the country. At the close of the reign of Elizabeth, Owen Mac Rory O'More was so powerful that Sir George Carew, president of Munster, accompanied by the Earls of Thomond and Ormonde, was induced to hold a parley with him, to bring him back to his allegiance, in which they were entrapped in an ambuscade, and the Earl of Ormonde made prisoner, and detained till he paid a ransom of £3000. The daring insurgent himself was shortly after killed in a skirmish with Lord Mountjoy; and the followers of the O'Mores were driven into the counties of Cork and Kerry, then nearly depopulated. At this juncture many English families, to whom grants of the lands thus forfeited had been made, settled here. Seven of them, whose founders were most influential in securing the new settlements, acquired the names of the Seven Tribes. The families so called were those of Cosby, Barrington, Hartpole, Bowen, Ruish, Hetherington, and Hovenden or Ovington, of whom the first only has retained its possessions; that of Barrington, still extant, has alienated its property; all the rest are extinct in the male line. In the reign of Chas. I., large grants of land were made to Villiers, Duke of Buckingham, now forming the extensive manor of Villiers, which has descended through the female line to the present Duke. In the same reign, and during the unsettled period of the Commonwealth, the families of Pigott, Coote, Prior, Parnell, and Pole settled here: those of Vesey, Dawson, Staples, Burrowes, and Johnson, obtained lands in it after the Revolution. The county had its full share of the calamities of the civil war in 1641, at the beginning of which the insurgents secured Maryborough, Dunamase and other places of strength. The Earl of Ormonde arriving at Athy from Dublin, detached parties for their relief; on his retreat the whole of the county submitted to General Preston, but was forced again to submit to the royal

arms. In 1646, Owen Roe O’Nial seized upon several forts in it. In 1650, Cromwell’s forces entered the county and met with much resistance: in the course of the struggle most of its fortresses were dismantled by his generals, Hewson and Reynolds. During the Revolution of 1688, a signal victory was gained by the troops of William at a noted togher or bog-pass near Cappard, where they defeated a much superior number of the Irish. After the termination of the war, the country was so harassed by the ravages of the rapparees that the resident gentlemen applied to King William to have a force of infantry and dragoons quartered in it, and specified the castle of Lea as one of the principal stations for their reception.

The county is partly in the diocese of Killaloe, partly in those of Dublin and Glendalough, partly in that of Kildare, but chiefly in those of Ossory and Leighlin. For purposes of civil jurisdiction it is divided into the baronies of Ballyadams, Cullinagh, Maryborough East, Maryborough West, Portneinch, Slievemargue, Stradbally, Tinnehinch, and Upper Ossory. It contains the greater part of the borough and market-town of Portarlinton; the disfranchised borough, market, and assize town of Maryborough; the ancient corporate and market and post-town of Ballinakill; the market and post-towns of Mountmellick, Mountrath, Stradbally, and Abbeyleix; the post-towns of Burros-in-Ossory, Rathdowney, Ballybrittas, Clonaslee, and Ballyroan; and the suburb of the borough of Carlow called Graigue: the largest villages are those of Ballylinan, Castletown, Emo, Newtown and Aries. It sent eight members to the Irish parliament, two for the county at large, and two for each of the boroughs of Portarlinton, Maryborough, and Ballinakill. Since the Union it has been represented by three members, two for the county, and one for Portarlinton: the election for the county takes place at Maryborough. The constituency, as registered up to Feb. 1st, 1836, consisted of 405 £50, 270 £20, and 1210 £10, freeholders; 5 £50, 16 £20, and 97 £10, leaseholders; 26 £50, and 72 £20, rent-chargers; and 37 clergymen of £50, in right of their respective incumbencies, 3 of £20, and 2 of £10; making a total of 2143 registered voters. Queen’s county is included in the Home Circuit: the assizes are held at Maryborough; and general sessions of the peace at Maryborough, Mountmellick, Mountrath, Stradbally, Burros-in-Ossory, and Abbeyleix, twice in the year at each of these places. The county gaol is at Maryborough, and there are bridewells in Burros-in-Ossory, Stradbally, and Abbeyleix. The local government is vested in a lieutenant, 18 deputy-lieutenants, and 82 other magistrates; besides whom there are the usual county officers, including four coroners. There are 42 stations of the constabulary police, having a force of a sub-inspector, 9 chief officers, 45 sub-constables, 291 men and 15 horses; besides which there are three stations of the peace preservation police. The amount of the Grand Jury presentments, in 1835, was £21,575. 15. 7., of which £293. 16. 0. was for the roads, bridges &c, of the county at large; £4124.16. 0¼. for those of the baronies; £9835. 15. 0¼. for public buildings, charities, officers’ salaries, and incidents; £6680. 8. 2. for the police; and £541. 0. 4. for the repayment of advances made by Government. The district lunatic asylum for the Queen’s and King’s

counties, Westmeath, and Longford, is at Maryborough; as is also the county infirmary, and there are dispensaries at Abbeyleix, Ballybrittas, Ballymoyler, Ballinakill, Clondonagh, Errill, Mountrath, Mountmellick, Newtown, Coleraine, Portarlinton, Rathdowney, Stradbally, Swan, Ballickmoyler, Burros-in-Ossory, and Clonaslee, which are supported by Grand Jury presentments and private subscriptions, in the proportion of one third of the former to two-thirds of the latter. In the military arrangements it is included in the eastern district, and contains one barrack for infantry at Maryborough, constructed for the reception of 61 non-commissioned officers and men.

The surface of the county is generally either flat or gently undulating with small hills, exhibiting a pleasing variety rather than picturesque effect. The inequality is mostly caused by the escars, ridges of which traverse the county in several parts: they are mostly formed of rounded nodules of limestone, calcareous sandstone, and coal shale, the parent rocks of which are found in the county or close to its confines. The principal of these escars, called the Ridge, rises near Athlone and thence proceeding across the King’s county, enters the Queen’s at Mountmellick and proceeds to Rathleague through the extremity of Maryborough, forming in this county an unbroken line about 6 miles long, varying in height from 12 to 45 feet, being generally broad at the base and narrowing upwards to the width of a few feet; to the north of Maryborough a road is carried along its summit; south of the town it is planted. Near the same place a very copious spring bursts from it, called the Blessed well of Maryborough, and much resorted to by the peasantry, who perform devotional ceremonies, called stations, round it. Beyond Rathleague the escars maintain a south-eastern course, and are broken and interrupted, but they soon resume a regular ridge-like form and divide into two branches, one southwards to the Doon of Clopoke, the other eastwards to Stradbally, again forming an unbroken line of more than 6 miles. The tract extending from Urlingford, in Kilkenny county, to Dawson’s Grove near Monastereven, on the confines of Kildare, is the most improved of any in Leinster. It is generally well planted, not in isolated patches close to the mansion-houses, but over the whole face of the landscape, so as to give it much the appearance of an English woodland scene. The Dysart hills, which are situated in this rich tract of country, add much to its variety and beauty; they are wholly composed of limestone, and their direction is north and south between the baronies of Maryborough, Stradbally, and Cullinagh, not forming a continuous elevation, but in most cases standing singly: the rock of Dunamase and the Doon of Clopoke are two of the most striking of them. To the west the land rises into the lofty range of the Slieve-Bloom mountains, which form a marked line of division between this and the King’s county: their summit is called “the Height of Ireland,” from a popular opinion that it is the most elevated point in the island; near it is the Pass of Glandine, a narrow defile, impassable for carriages, and forming the only mountain communication between the King’s and Queen’s counties. The northern side of the mountains of this range is very fertile, while the southern, though more exposed to the genial influence of the sun, is nearly barren and mostly covered with heath. Towards the southern boundary



of the county the ground rises into the Slievemarigue hills, which separate it from Kilkenny. The only lake is that of Lough Annagh, called also Lough Duff, on the border of the King's county, to which one-half of it is considered to belong.

The soil, which rests chiefly on a substratum of limestone, varies from a stiff clayey loam, well adapted to the growth of wheat, to a light sand, which, however, produces good barley, turnips and potatoes. In the Slieve-Bloom mountains the surface inclines to a black, and in some parts, a yellow clay, of unequal depth, covering a mouldering rock or gritty gravel; its general character is spongy, wet, boggy even where highest, and very rocky. The Dysart hills are fertile to their summits, which, though too steep for the plough, afford rich pasturage for sheep. The soil of the southern barony of Cullinagh is a gravelly silicious clay towards the mountains; in the central parts it is a rich loam, and in the south, light and sandy: the largest bullocks in the county are fattened on the rich pastures in the low lands. In the northern barony of Portne-hinch the soil is light and unproductive, unless in some favoured spots where a persevering course of judicious cultivation has improved its character. Bogs are frequent in every part, chiefly about Maryborough; they may all be considered as branches of the great central bog of Allen. The turf from them yields both white and red ashes; that affording the latter is most esteemed either for manure or fuel. In some places are large tracts of marshy land called callows, which are inundated during winter but in summer afford excellent pasturage. The land on the banks of the Barrow is alluvial and forms rich and valuable meadows. The average size of farms, particularly in the tillage districts, is not more than from 12 to 14 acres; some noblemen and landed proprietors hold large tracts of land in their own hands, the superior cultivation of which is very effective as a leading example towards the general improvement of agriculture in the county. Wheat is now generally grown even in the mountain districts: barley is also extensively cultivated: potatoes and oats form an essential part of the rotation system. Green crops are often seen, particularly turnips, of which the Swedish is most esteemed: rape and vetches are extensively raised; clover is to be seen everywhere; flax is planted only in small quantities for domestic consumption. The implements and carriages employed in rural economy are generally of the most improved description: both bullocks and horses are used in ploughing, generally in pairs: where the soil is very deep and stiff, two pairs of the latter are sometimes put in the same team. The manures are, lime and limestone gravel, here called corn gravel, procured with little labour or expense, and composts from the farm-yard. The common fence is of white thorn planted on ditches well constructed but too often subsequently neglected: stone walls are also raised for the same purpose, particularly for the demesnes of the nobility and gentry. All the improved breeds of English cattle have been introduced into the county. The most esteemed dairy cows are a cross between the Durham and native breed, as they are good milkers, of large size and easily fattened. Dairies are numerous and productive; cheese is made in small quantities; but butter, which is of very good quality, is the chief produce. Pigs are reared in very great numbers;

no farm-house is without them, but the breed is inferior to that in the southern counties; goats are also kept by all the small farmers and cottiers. The horses are a light, small-boned, active race, good for the saddle but not well fitted for heavy agricultural labour.

A great part of the county, particularly the mountainous districts to the north-west, was once covered with timber, in proof of which it may be stated that in the neighbourhood of Lough Annagh, oak, fir and yew trees are found in numbers lying a few feet below the surface, some of the roots adhering to the trunks and others remaining in their original position, the trunks having been burnt off and the charred cinder adhering in all its freshness to both trunk and root: large trunks and roots of trees are also perceptible in the lake, with their timber sound and remarkably tough. In the reign of Elizabeth, Capt. Leigh received the thanks of that queen for having valiantly led the English cavalry from Birr to Athy, through the woods and forests of Oregan. The country has since been entirely cleared of its old woods; but new plantations have sprung up in most parts. The farm-houses, like the farms, are generally small; many have neat gardens and orchards, which, with the hedgerow trees, give them the appearance of much rural comfort. Draining and irrigation are but little attended to.

The principal portion of the county belongs to the great floetz limestone field, which forms the base of the greater part of the level country of Ireland; the Slieve-Bloom mountains in the north-west, are of the sandstone formation, and at the Slievemargue in the south-east the coal formation commences. The limestone field abounds with escars, already noticed. The coal formation commences near Timahoe, and extends east and south-east to the Barrow, and southwards almost to the Nore. It forms the northern extremity of the Kilkenny field, from which it is separated only by a small river, and the coal is in every respect similar in each part: the portion included in the Queen's county extends about 3 miles by 2. The strata range as in Kilkenny, but the dip being to the west, the pits on this side are deeper. There are five collieries at work; namely, Newtown, Wolf Hill, Doonane, Poulakele and Moydebegh; those of Rushes and Tollerton, though very valuable, are not wrought at present. The pits at Newtown are from 45 to 48 yards deep, all those around Moydebegh are from 61 to 64 yards. The coal at Newtown and Doonane is equal to the best Kilkenny coal, and sells at 20s. per ton at the pits; that of the other collieries, though somewhat inferior, never sinks below the price of 17s. per ton. Hence the poor people, even in the immediate vicinity of the pits, cannot afford to use it, and it is entirely purchased by maltsters, brewers, distillers and smiths, by whom it is much sought after, inasmuch as, being almost pure carbon, without any admixture of bitumen, it requires no preliminary preparation even for malt-ing purposes; it is conveyed to all the surrounding counties chiefly in one-horse carts. In the summer of 1836, 64 pits were at full work, for unwatering which five steam-engines were employed, but the coal is mostly raised by horses. The works furnished employment to 700 men, and the value of the coal raised is estimated at upwards of £78,000 per ann. Yet, notwithstanding these advantages, the workmen, from their irregular and

inconsiderate habits, are miserably poor; and the district is frequently disturbed by broils and tumults, so that police stations are thickly distributed throughout this portion of the county. Iron ore shews itself in some parts, and mines were wrought until the failure of the supply of timber for fuel caused them to be relinquished: a branch of the iron-manufacture which had been successfully carried on at Mountrath, when timber was plentiful, has been discontinued for the same reason. Copper and manganese have also been found. Slate quarries have been opened at Roundwood, in Offerlane, and at Cappard. Near Mountmellick are quarries of soft silicious sandstone, which is wrought into chimney-pieces and hearth-stones that are in great demand. Ochre, fullers' earth, and potters' clay are met with. Potteries have been long established in the neighbourhood of Mountmellick, in which large quantities of tiles, crocks, and garden pots are made.

The other manufactures are confined to cottons, flannels, friezes and stuffs of a coarse durable kind for the clothing of the peasantry. Much broad cloth was woven in Mountmellick for the Dublin market, and a broad stuff called "Durants" was also manufactured there and at Maryborough; but the trade has long declined. The same observation is applicable to serges, the use of which has been in a great measure superseded by that of cotton cloth. Cotton factories were erected at Cullinagh, Abbeyleix, and on the Barrow near Athy, but all failed; the only one at present in the county is at Mountrath. In Mountmellick are an iron-foundry and extensive breweries, a distillery, and tanneries. At Donoughmore is a very extensive starch-manufactory, the produce of which is almost exclusively sent to Dublin. Flour-mills at Mountmellick, Coleraine, Maryborough, Castletown, Rathdowney, Donoughmore, Abbeyleix and Stradbally, besides several in other parts, are each capable of manufacturing 12,000 barrels of flour annually.

The Nore is the only river, of any magnitude that passes through the county: it rises in the Slieve-Bloom mountains and enters Kilkenny near Durrow, receiving in this part of its course the Tonnet with its branch stream the Dolour, the Old Forge river, the Cloncoose with its branches the Cromoge and Corbally, the Trumry, the Colt, and the Erkin or Erkenny. The Barrow, which rises in the same mountain range, and forms the northern and part of the eastern boundary of the county, receives the Blackwater, the Trihogue, and the Owenass or Onas: it is navigable for barges from Athy downwards, and quits the county for that of Carlow at Cloghgrennan. The Grand Canal enters the county at Clogbeen near Monastereven, and is carried along near its eastern boundary for eight miles to Blackford, where it re-enters the county of Kildare, and shortly after communicates with the Barrow at Athy. A branch has been carried from Monastereven by Portarlinton to Mountmellick. The roads are numerous throughout every part of the county: in general they are well laid out and kept in good order. The intended railway from Dublin to Kilkenny is to cross the Barrow from Kildare at Ardree below Athy, and will proceed by Milford, Grange, Shruel, and Graigue to Cloghgrennan, and proceed thence by Leighlin-Bridge to the city of Kilkenny.

Relics of antiquity of every description known in

Ireland are to be found here. There is a pillar tower nearly perfect at Timahoe, in a valley near the ruins of a monastic building. On Kyle hill, about two miles from Burros-in-Ossory, is a rude seat of stone, called by the common people the Fairy Chair, which is supposed to have been an ancient judgment-seat of the Brehons. Near the south-western verge of the county is an ancient Irish fortress, called Baunaghra or "Kay's Strength," little known on account of its retired situation on the top of a high hill surrounded by a deep circular fosse with a mound or wall on the summit. The other principal relics are described under the heads of the parishes in which they are situated. Monastic institutions, of a very early date, were numerous, but most of them have so completely fallen into decay, that even their site cannot now be ascertained. The ruins of Aghaboe, whither the seat of the see of Ossory was removed from its original situation at Saiger, in the King's county, until its final removal to Kilkenny, still exist in such a state of preservation as to afford some idea of the extent and character of the buildings. The ruins of Aghmacart are also visible, as are traces of those of Killedeleg, Killermogh, Mundrehid or Disert-Chuilin, and Teampul-na-Cailliagh-dubh, near Aghaboe. The churches of Dysartenos and Killabane have been preserved as parish churches. The site of the monastery of Leix is known only by the existence of the town of Abbeyleix: that of Timahoe is conjectured, with much probability, from the round tower there. Rostuirc was near the Slieve-Bloom mountains; Stradbally or Monaubealing stood near the town of Stradbally; Teagh-Schotin and Slatey were in Slievemargue: the sites of Cluainchaoin, Cluainimurchir, Disert Fularthaigh, Disert Odrain, Kilfoelain, and Leamchuil or Lahoil, are wholly unknown. Among the remains of military antiquities is the rock of Dunamase, described in the account of the parish of Dysartenos. Lea castle, on the Barrow, eight miles from Dunamase, is supposed to have been built about the same period, its architecture much resembling that of the other, and it was still further secured by its natural position, being protected on one side by the Barrow, and on the other by a deep morass: it was incapable, however, of holding out against Cromwell, by whom it was taken and destroyed. The castles of Shean, Moret, Ballymanus, and five others in the same part of the county, were built by Lord Mortimer, as posts of defence for the English tenants whom he endeavoured to settle on his estates. Shean or Sim castle was built on a conical hill: though not of great extent, it was a place of considerable strength, but not a vestige of it is now in existence. Burros-in-Ossory was a strong fort on the Nore, belonging to the Fitzpatricks, and the great pass to Munster: it was the scene of a very bloody engagement in the war of 1641. Ballygihin, Castletown, Watercastle, and Castlefleming, with several others, belonged to branches of the same family. Shanbogh, in the same district, was a castellated mansion, which served, as a protection against the rapparees who infested the deep woods with which this part of Ireland was then covered. Grantstown, Ballagh, Clonbyrne, Gortneclay, Coolkerri, and Kilbreedy are in the same barony. Castlecuff in Tinnehinch, built about 1641, by Sir Charles Coote, celebrated for his military prowess, is a very large ruin: he also built the castle of

Ruish-hall. The castles of Clara, Ballinakill, Coolamona, Tinnehinch, and Castlebrack, are in the same district: the last-named contains some subterraneous apartments, which were opened and partially explored, but presenting nothing more than other small caves, and the air being very foul, no attempt was made to penetrate to the extremity of any of them. The ruins of an old castle at Ballyadams, which gives name to the barony, are still visible; another is to be seen at Grange. Shrule castle was in the south-western extremity of the county, near the town of Carlow. The entrance into the ruins of Cloghgreennan castle separated the county of Carlow from the Queen's county. The remains of Rathaspeck castle were applied to the building of the neighbouring parish church. A conical heap of stones on the summit of a very lofty hill, near the boundary of Stradbally barony, is known by the name of Cobler's castle. The modern mansions of the nobility and gentry are noticed under the heads of their respective parishes.

The middle classes of the gentry pay much attention to the improvement and embellishment of their grounds; their dwelling-houses are handsome and convenient, with suitable offices. The habitations of the peasantry, though in many parts superior to those of the neighbouring counties, are very deficient in appearance or in internal comfort. Abbeyleix and Castletown are exceptions, much attention being paid to the houses there; in the baronies of Maryborough and Upper Ossory they are comfortable, but in the northern barony of Tinnehinch they are very poor, being little better than hovels, and in the neighbourhood of the collieries still worse. A plot of ground of from half an acre to an acre is generally attached to the peasant's hut, as a potato garden, for which he pays in labour from 20s. to 50s. rent. The fuel throughout the entire county is turf, the coal being exclusively used for manufacturing purposes; wood was formerly so abundant, that a clause was introduced into many old leases binding the tenant to use no other kind of fuel; and at the present time the ancient custom of dues and services is inserted in many leases. A strong attachment to old customs is pointed out as one of the striking characteristics of the peasantry: but that this adherence is not caused by prejudice alone is proved by their adoption of improved practices of agriculture, when the success of others had ultimately convinced them of their superior advantages. Another fact, illustrative of this observation, is, that the peasantry in all parts, even in the mountainous districts, speak English fluently, the Irish being never heard except with some of the very old people. The custom of frequenting wells for devotional purposes is declining fast. Of the chalybeate springs the most remarkable are those at Cappard, Killeslin, Mountmellick, and Portarlinton: the first-named is the strongest, but none of them are in much repute for their sanative qualities beyond their own immediate neighbourhood. There is a very singular artificial curiosity, called the Cut of Killeslin, about three miles from Carlow, on the road to the collieries. It is a pass through a lofty hill above half a mile long, and from 10 to 40 feet deep according to the rise of the ground, but not more than four feet four inches wide, cut through the solid rock, so that cars have barely room to pass along it. The constant flow of water and the friction of the carriage wheels have occasioned this ex-

traordinary excavation. The carrier, as he approached the gap at either end, shouted loudly, and the sound was easily conveyed to the other extremity through the cavity. Should the cars have met within the cut, the driver of the empty car was bound to back out, a task of no small difficulty along this narrow and ill-constructed road. A new road has been opened, which has obviated the necessity of making use of this pass. Contiguous to this cut are the ruins of Killeslin church, with an antique and highly ornamented entrance archway, surrounded by an inscription in Saxon characters, now illegible. Adjoining the church was a rath with a deep fosse. This place was remarkable for having once been the chief town in the county, though not a stone building of it is now standing except the ruins just mentioned.

QUIN, a parish, in the barony of BUNRATTY, county of CLARE, and province of MUNSTER,  $5\frac{1}{2}$  miles (S. E.) from Ennis, on the old road to Limerick; containing 2918 inhabitants, of which number, 173 are in the village. It was anciently called Quint or Quinchy, where, about 1250, an abbey was founded, which was consumed by fire in 1278. About the commencement of the 15th century, according to the Annals of the Four Masters, a monastery for Franciscan friars of the Strict Observance was founded here by Sioda Cam Macnamara, which is said to have been the first house of the Franciscan order in Ireland that admitted this reformation. The buildings, of which the remains still exist, were erected chiefly of a kind of black marble by Macon Dall Macnamara, lord of Glancoilean, whose tomb still remains. The monastery with all its possessions was granted, in 1583, to Sir Turlogh O'Brien, of Ennistymon, and in 1604 the buildings were repaired. In the vicinity, Teigue O'Brien, son of Sir Turlogh, who had revolted from the English government, was defeated in 1601 by, Capt. Flower and mortally wounded. The village, which in 1831 contained 34 houses, is a station of the constabulary police and has a penny post to Newmarket-on-Fergus. Fairs are held on July 7th, and Nov. 1st; and petty sessions on alternate Wednesdays. The parish comprises 7290 statute acres, as apportioned under the tithe act, of which 5190 only are rated for the county cess; the land is chiefly in tillage, but there is a considerable portion of rocky land, affording a scanty though rich pasturage, and about 320 acres of bog: although there is an abundance of limestone adapted both for building and agricultural purposes, and a good supply of sea manure brought up the river Fergus, the state of agriculture is rather backward. The Quin river, which flows into the Fergus, abounds with fine eels. At Ballyhickey is a productive lead mine, the property of Hugh Singleton, Esq., worked by a mining company; the ore, which is of superior quality, is conveyed to Clare, where it is shipped for Wales. The seats are Moriesk, the finely wooded demesne of Lord Fitzgerald and Vesci; Well Park, of the Rt. Rev. Dr. Mac Malum, R. C. bishop of Killaloe; Quinville Abbey, the handsome mansion of John Singleton, Esq., recently rebuilt in the Elizabethan style; Knopouge Castle, the residence of Wm. Scott, Esq., which formerly belonged to the Macnamaras of Moriesk, and is one of the few ancient castles still inhabited; Castle Fergus, the modern residence of Wm. Smith, Esq., adjoining which are the remains of the

## QUI

ancient edifice; Ballykilty, the residence of John Blood Esq.; Dangan, the property of Rich. Creagh, Esq.; and Lough O'Connell, of Thos. Steele, Esq. From a turret on the summit of Mount Cullane, in Mr. Steele's demesne, is obtained an extensive and interesting view of the surrounding country, embracing a number of lakes, of which that called "Lough O'Connell" lies immediately at its base.

The living is a rectory and vicarage, in the diocese of Killaloe; the rectory is united to those of Cloney, Dowry, Kilraghtis, Templemaly, Kilmurrynegaul, and the half-rectory of Tullagh, together constituting the union of Ogashin, in the patronage of the Earl of Egremont; the vicarage is episcopally united to those of Cloney and Dowry, together forming the union of Quin, in the gift of the Bishop. The tithes amount to £175. 7. 8½., of which £71. 1. 6½. is payable to the rector, £81. 4. 7½. to the vicar, and the remaining £23. 1. 6½. to the prebendary of Tullagh: the gross tithes of the rectorial union amount to £495. 13. 10¼, and of the vicarial union to £279. 13. 10¼. The glebe-house, towards the erection of which the late Board of First Fruits, in 1822, granted £450 as a gift and £200 as a loan, is a commodious residence; the glebe of the union comprises 15 acres. The church is a small plain building with a low tower, erected in 1797, by aid of a gift of £500 from the late Board; and the Ecclesiastical Commissioners have lately granted £100 for its repair. In the R. C. divisions the parish is the head of a union or district, comprising also the parish of Cloney, each containing a chapel. A new chapel is now in course of erection at Quin; it is a handsome and spacious cruciform structure, in the Gothic style, with a portico of hewn stone; the estimated expense, £2000, is being defrayed by subscription. About 130 children are educated in two private schools. At the village is a dispensary. Quin abbey is considered to be one of the finest and most complete remains of monastic antiquity in Ireland: it is situated on a gentle slope near a small stream, having an ascent of several steps to the church, which consists of a nave and chancel, with a tower in the centre, and a chapel on the south side of the altar. In the chapel is a rudely sculptured figure in relief of some saint, and in the chancel is the monument of the founder's family. The cloisters are adorned with coupled pillars and ornamental buttresses, and on three sides of them extend respectively the refectory, dormitory, and a grand room to the north of the chancel, under all of which are vaulted rooms. To the north of the large room is a private way to a strong tower, the walls of which are nearly ten feet thick; and adjoining the abbey are the remains of a building supposed to have been appropriated to the accommodation of strangers. The south end of the abbey is of much superior workmanship to the adjoining parts, but the whole is much disfigured by the custom of burying within the walls. Besides the castles of Knopouge and Fergus before mentioned, there are the remains of the castles of Ballymarkahan, Dangan, and Danganbrack. Dangan castle is said to be one of the oldest in Munster, having been built by Philip de Clare, from whom the county of Thomond has since been called Clare. It was with other possessions granted by Chas. II. to Pierse Creagh for his services against Cromwell, and still remains in the possession of the

## RAG

descendants of the original grantee. It was formerly a place of some strength, and was of a quadrangular form, flanked at each angle by a small round tower: from the centre rose the donjon or keep. The ruins form a picturesque object in the well-planted demesne of Dangan. The castle of Danganbrack is now in the Scott family, having, with Knopouge, been purchased from the Macnamaras, as Moriesk has more recently been by the father of Lord Fitzgerald and Vescei.

## R

RACAVAN, or RATHCAVAN, a parish, in the barony of LOWER ANTRIM, county of ANTRIM, and province of ULSTER, on the road from Larne to Ballymena; containing, with the post-town of Broughshane (which is separately described), 4479 inhabitants. This parish, which is also called Rathcoon, is situated on the river Braid, and according to the Ordnance survey comprises, including a small detached portion, 17,563 statute acres, of which 12,271 are apportioned under the tithe act, and valued at £5176 per annum. The surface is boldly varied; there are large tracts of mountain, bog, and waste; the remainder is arable land of a light gravelly soil. There are several basaltic quarries in operation; greenstone is found in great abundance; and near the base of Slemish, a detached mountain of greenstone, gold is said to have been found. Race View, the seat of R. Harrison Esq., is in the parish. There are four extensive bleach-greens, with beetling-engines and other apparatus, in which together more than 100,000 webs of linen are finished annually; there is also a large mill for spinning linen yarn, and the weaving of linen cloth is extensively carried on in various parts of the parish. A large fair is held at Broughshane on the 17th of August, for horses, cattle, and pigs; and great numbers of carcasses of pigs are sold in the market every Tuesday, to the agents of the Belfast merchants. The parish is within the jurisdiction of the manorial court of Buckna, held every month at Broughshane, for the recovery of debts not exceeding £20.

The living is a rectory, in the diocese of Connor, forming part of the union of Skerry, or the Braid; the tithes amount to £316. 16. 1. The church at Broughshane has been built within the last 50 years. There is a place of worship for Presbyterians in connection with the Synod of Ulster, of the first class, a spacious handsome building with a cupola, containing a bell; also for Covenanters at Craigamuoy. About 100 children are taught in the national school at Broughshane; and there are four private schools, in which are about 800 children, and two Sunday schools. Here is an excellent institution for the accommodation of the poor, and a clothing society, affording clothing to 50 males and 50 females annually; both are supported by subscription. Mr. Jamieson, in 1829, bequeathed £600 to the poor, but the legacy has not been yet paid over for that purpose. There is a small ancient churchyard at some distance from the main road, and difficult of access; it is of triangular form and

well walled, and is now used exclusively as a burial-place for Presbyterians.

RADDONSTOWN, or BALRODDAN, a parish, in the barony of UPPER DEECE, county of MEATH, and province of LEINSTER,  $1\frac{3}{4}$  mile (N. E.) from Kilcoek, on one of the roads to Maynooth; containing 651 inhabitants. This parish comprises  $1705\frac{1}{2}$  statute acres of excellent land, about one-half of which is under tillage, and the remainder meadow and pasture; the system of agriculture is in an improved state, and there is no waste land; coal is found but is not worked. The principal seats are Dollandstown, the residence of A. U. Gledstanes, Esq.; Newtown Prospect, of A. Coates, Esq.; Bridestown, of J. Coates, Esq.; Colgath, of Mrs. Tronson; and Raddonstown, of J. Morron, Esq. The Royal Canal from Dublin passes the southern extremity of the parish. The living is a rectory, in the diocese of Meath, united from time immemorial to the rectories of Balfeighan, Gallow, Drumlargin, and Kilcloan, and in the patronage of the Crown. The tithes amount to £120, and the gross value of the benefice is £485. 3.  $7\frac{1}{4}$ . per ann.: the glebe consists of half an acre near the church, which is an ancient plain edifice. In the R. C. divisions the parish forms part of the union of Batters-town: the chapel is a small edifice. The late Rev. W. Tew bequeathed £200, of which he appropriated the interest to the payment of a schoolmaster and schoolmistress for the gratuitous instruction of children; also £50 for annual distribution among the poor: no school has been yet established, and the money is lodged with the Commissioners of charitable bequests. There is a private school, in which are about 50 children, also a dispensary. Near Raddonstown is a perfect Danish fort.

RAFRAN.—See TEMPLEMURRY.

RAGHERY, or RAGHLIN.—See RATHLIN.

RAHAN, a parish, in the barony of FERMOY, county of CORK, and province of MUNSTER,  $2\frac{1}{2}$  miles (E.) from Mallow, on the road to Fermoy, and on the river Blackwater; containing 3781 inhabitants. At Carrigoon, on the north side of the river, was a garrison for Jas. II.; and nearly opposite to it stood the castle of Ballymagooly, which was garrisoned by the English, the relief of which occasioned the battle of Bottle hill, in this neighbourhood. A grant of a market and two fairs was made in the 36th of Chas. II., with a court of pie poudre for the manor of Cotterborough, hut they are not now held. The parish, which comprises 9930 statute acres, as apportioned under the tithe act, and valued at £5909 per ann., lies partly on the north, but chiefly on the south, side of the Blackwater. The arable land is in general good, and there is a considerable portion of reclaimable mountain and some excellent bog, from which the Mallow market is partly supplied with fuel; limestone abounds and is used for building and agricultural purposes, and the state of agriculture has of late years been much improved. Rockforest, the spacious and handsome mansion of Sir J. L. Cotter, Bart., is beautifully situated on a rising ground between the Blackwater and the Lavally mountain, in an extensive and richly wooded demesne, bounded on the north by the river, which sweeps boldly under the rock of Carrig, the woods and castellated tower on the summit of the rock forming a most picturesque and interesting scene. The other seats are Rockforest Lodge, the residence of Pierce

Creagh, Esq.; and Ballymagooly, of John Courtenay, Esq., noticed under the head of the village of that name. The living is a vicarage, in the diocese of Cloyne, and in the patronage of the Bishop: the rectory is inappropriate in Col. Longfield. The parish was formerly united to that of Carrigleamleary, but was separated about 30 years since, when a portion of the latter was attached to Rahan to make the division more equal. The tithes, amounting to £484. 12. 4., are payable in equal portions to the impropriator and the vicar. The church is a small neat structure with a low square tower, towards the erection of which, in 1788, the late Board of First Fruits gave £500, and it was also aided by Sir J. L. Cotter, to whose memory and that of his lady it contains a neat mural monument; the Ecclesiastical Commissioners have lately granted £142 for its thorough repair. In the R. C. divisions the parish is partly in the union or district of Ballinamona, but chiefly in that of Mallow. There is a small meeting-house for Wesleyan Methodists. The parochial school at Cotterborough, near Ballymagooly, is a neat building, comprising two large school-rooms, with apartments for the master and mistress, erected in 1823 under the auspices of the late vicar, at an expense of about £250, of which £100 was a grant from the Lord-lieutenant's fund; it is chiefly supported by subscription. At Knockbrack is a school for boys, supported by a bequest from the late H. Cotter, Esq., and £12 per ann. from W. D. La Touche, Esq., whose father gave the site for the school and an acre of land; another school is supported by subscription, in which and in the two former about 100 children are educated; and there are two private schools, in which are about 90 children. The late H. J. Cotter, Esq., in 1831, bequeathed £500, and a small estate in this parish producing about £90 per ann., in trust to promote the scriptural education of the poor; and the Rev. George Brereton, formerly vicar of Rahan, bequeathed £200 late currency, of which the interest is annually distributed at Christmas to six poor persons on the church list; he also bequeathed £30 to purchase a church bell, and a similar sum for completing the parochial school-house. Some remains of the old church still exist.

RAHAN, or RAGHAN, a parish, in the barony of BALLYCOWAN, KING'S county, and province of LEINSTER,  $3\frac{1}{2}$  miles (W.) from Tullamore; containing 4032 inhabitants. This parish, which is situated on the river Clodagh, comprises 9924 statute acres, as apportioned under the tithe act: the land, though varying greatly in quality, is in general good and in a profitable state of cultivation. Limestone is quarried for building and for agricultural purposes, and there is an adequate quantity of bog. The only seat is the Lodge, the residence of J. O'Brien, Esq. It is a vicarage, in the diocese of Meath, forming part of the union of Fircall or Killaughey; the rectory is inappropriate in the Marquess of Downshire. The tithes amount to £209. 18. 10., of which £138. 9.  $2\frac{1}{2}$  is payable to the impropriator, and the remainder to the vicar. A portion of the parish, including 6613 statute acres, has been formed into a district parish, and a perpetual curacy instituted, of which the incumbent of Fircall is patron: the income of the curate is £107. 7.  $8\frac{1}{4}$ , arising from a stipend of £55. 7.  $8\frac{1}{4}$ . paid by the incumbent, £37 from Primate Boulter's Augmentation Fund, and 10 acres of glebe, valued at £15

per annum. The glebe-house was built in 1817, at an expense of £500, of which £450 was a gift and £50 a loan from the late Board of First Fruits. The church, which is annexed to the curacy, is a small edifice, erected in 1732, and the Ecclesiastical Commissioners have recently-granted £166 for its repair. In the R. C. divisions the parish is the head of a union or district, called Killina, and comprising also the parish of Lynally; there are chapels at Killina and Kilpatrick, and one in the parish of Lynally. There is also a chapel annexed to the R. C. college at Tullabeg, founded in 1818 for the education of young gentlemen, under a rector and seven professors belonging to the order of Jesus; and a Presentation convent. About 240 children are taught in four public schools, of which the parochial school is aided by subscription, and has a house and an acre of land rent-free, given by Mr. Acres; and a female school is supported by the ladies of the convent, who gratuitously instruct the children. There are also five private schools, in which are about 250 children.

RAHARROW, or RAHARA, a parish, in the barony of ATHLONE, county of ROSCOMMON, and province of CONNAUGHT, 9 miles (N. W.) from Athlone, on the roads from that place to Athleague and Roscommon; containing 1630 inhabitants. It comprises 4741 statute acres of tolerably good land, chiefly in tillage, and there is a small portion of bog; the state of agriculture is improving. Limestone is found in the parish, and within its limits is Lough Funcheon, more commonly called Ballagh Lough from a hamlet of that name at its northern extremity: it is the largest sheet of water in the barony, extending two miles in length and containing some islands, besides a large promontory, which is occasionally insulated; the lough is bounded on the north-east by hills, but its borders are elsewhere flat and marshy, and it has on the whole a bleak appearance. The seats are Loughfield, the residence of P. Sproules, Esq., and Rahara, of Alex. Sproules, Esq. Petty sessions are held once a fortnight at the Four Roads. It is a vicarage, in the diocese of Elphin, forming part of the union of Killenvoy: the rectory is impropriate in the Incorporated Society. The tithes amount to £124. 5. 9., of which £66. 5. 9. is payable to the vicar, and the remainder to the impropriators; and there is a glebe of 10 acres, let for £10. 1. 3. per annum. In the R. C. divisions it is part of the union or district of St. John's, and contains a chapel. About 70 children are educated in a private school.

RAHELTY, a parish, in the barony of ELIOGARTY, county of TIPPERARY, and province of MUNSTER, 2½ miles (N. N. E.) from Thurles; containing 1174 inhabitants, and comprising 2821 statute acres, as apportioned under the tithe act, and valued at £2058 per annum. It is a vicarage, in the diocese of Cashel, forming part of the union of Thurles: the rectory is impropriate in E. Taylor, Esq. The tithes amount to £194, of which £96 is payable to the impropriator, and the remainder to the vicar. In the R. C. divisions also it is part of the union or district of Thurles. About 110 children are educated in two private schools. The old castle of Rahelty still exists.

RAHENY, a parish, in the barony of COOLOCK, county of DUBLIN, and province of LEINSTER, 4¼ miles (N. E.) from the Post-office, Dublin, on the road to Howth; containing 612 inhabitants. This place, formerly

called Rathenny, derived its name from an ancient rath or moat in the centre of the village, overhanging a small stream; and is supposed to have formed part of the district called Rechen, which, together with Baelduleek (Baldoye) and Portraherne (Portrane), was granted by Anlave, King of Dublin, to the church of the Holy Trinity, in 1040. It is also noticed under the name of Rathena, by Archdall, as the birth-place or residence of a saint about the year 570, at which time probably there may have been a religious establishment. The celebrated battle of Clontarf took place in its immediate vicinity; and it may probably have been a post of some importance, as commanding the pass of the small river which flows beneath the rath in the village. The parish is bounded on the east by the sea: the land is in general of good quality, the greater portion is meadow and pasture, and the arable land produces excellent crops of wheat; the system of agriculture is in a very improved state, and there is neither waste land nor bog. Limestone of good quality is abundant and is quarried for building and for agricultural purposes. The chief seats are the Manor House, erected by a branch of the Grace family, and now the property of W. Sweetman, Esq.; Fox House, of J. A. Sweetman, Esq.; Fox Hill, of E. J. Irwin, Esq.; Edenmore (formerly Violet Hill), of J. Maconchy, Esq.; Raheny Cottage, of J. Ball, Esq.; Bettyville, of J. Classon, Esq.; Swan's Nest, of W. Craig, Esq.; Belmont, of Mrs. White; and Ballyhay, of J. D'Arcey, Esq. A constabulary police force is stationed in the village; and petty sessions are held there on alternate Thursdays. The living is a rectory, in the diocese of Dublin, and in the patronage of the Crown: the tithes amount to £316. 10. 6.; the glebe-house is a good residence, and the glebe comprises about 30 acres of profitable land. The church, a small plain edifice, is supposed to have been rebuilt about the year 1609. In the R. C. divisions the parish forms part of the union of Clontarf. About 150 children are taught in two public schools, of which the parochial school is supported by the rents of eight houses forming the crescent of Raheny, bequeathed for that purpose by the late Samuel Dick, Esq., who, in 1787, built the school-house; the R. C. school is chiefly supported by the Sweetman family, of whom the late W. Sweetman, Esq., in 1820, built the school-house, with apartments for the master, at his own expense. There is a dispensary in the village; and the late Mrs. Preston, in 1831, bequeathed £100 for the poor of the parish.

RAHILL and BROUGHLSTOWN, a parish, in the barony of RATHVILLY, county of CARLOW, and province of LEINSTER, 2 miles (S.) from Baltinglass; containing 269 inhabitants. This parish is situated at the northern extremity of the county, on the confines of Wicklow, and is bounded on the east by the river Slaney: it comprises 2636 statute acres, as apportioned under the tithe act, about four-fifths of which consist of meadow and pasture, and the remainder of arable land, with a few acres of bog. It is a rectory and impropriate cure, in the diocese of Leighlin; the rectory is appropriate to the dean and chapter, and the curacy forms part of the union of Rathvilly: the tithes amount to £184. 12. 3½. In the R. C. divisions also it is included in the union or district of Rathvilly. On the townland of Rahill are the ruins of the old church, with a burial ground attached; the surrounding scenery

## RAI

is of a pleasing character, embracing the mountains of Cadeen and Lugnaquilla, in the adjoining county of Wicklow.

RAHOON, a parish, partly in the barony of MOYCULLEN, county of GALWAY, but chiefly in the county of the town of GALWAY, and province of CONNAUGHT,  $3\frac{1}{2}$  miles (W.) from Galway, on the road to Oughterard; containing, with the village of Freeport, and Mutton Island, 14,135 inhabitants. This place is situated on the bay of Galway, and partly on the road along the coast. The village of Freeport was much frequented as a fishing station; there is still a quay, which was erected by the Fishery Board, but it is at present of very little use and much out of repair. Mutton island, in the harbour of Galway, is connected with the main land by a ridge of sand which is dry at low water, and a light has been placed on it to facilitate the navigation of the bay. The parish comprises 24,000 statute acres of land, which is of very inferior quality and principally in pasture. Fairs are held at Barna on the 5th of Feb., May, Aug., and Nov. It is a rectory and perpetual curacy, in the diocese of Tuam; the rectory forming part of the union of St. Nicholas, or wardenship of Galway; and the perpetual curacy, part of the union of Kilcummin. The tithes amount to £117. 1. 6., and the glebe comprises 34 statute acres. In the R. C. divisions it is in the diocese of Galway, and co-extensive with that of the Established Church: there are two chapels, situated respectively at Bushy Park and at Barna; and a Presentation convent, in which is a school for poor girls, who are gratuitously instructed by the ladies of that institution. About 580 children are taught in three public schools, of which that held in the convent is in connection with the New Board of Education, and one is partly supported by the parish priest, for which a house rent-free was bequeathed by the Rev. Mr. Morney, P. P.; there are also seven private schools, in which are about 250 children.

RAHUE, BATHUE, or RATHUGH, a parish, in the barony of MOYCASHIEL, county of WESTMEATH, and province of LEINSTER,  $4\frac{1}{4}$  miles (S. by E.) from Kilbeggan, on the road to Philipstown; containing 1129 inhabitants. A monastery was founded here in the sixth century by St. Aid, who died in 588. The parish comprises 3898 statute acres; the soil is in general light, and there is a small portion of bog; the state of agriculture is rather backward. A branch from the Grand canal at Ballycommon passes through it. It is a vicarage, in the diocese of Meath, forming part of the union of Ardnurcher; the rectory is impropriate in the Marquess of Downshire. The tithes amount to £101. 10. 9½., of which £64. 12. 3½. is payable to the impropriator, and the remainder to the vicar. In the R. C. divisions it is part of the union or district of Kilbeggan; the chapel is at Little Ross, and there is a meeting-house for Baptists at Rathugh. About 70 children are educated in three private schools. At Rathugh are two large raths, or moats, from which this place derives its name, and there is a third at a short distance. One of these, which is very remarkable, is supposed to have been the mausoleum of a native prince. At Ballybroider are vestiges of an old fortified house, and of another at Little Ross.

RAIGH, or ROY, an island, in the parish of MEVAGH, barony of KILMACRENAN, county of DONEGAL, and province of ULSTER, 5 miles (N. E.) from Glen: the

## RAM

population is returned with the parish. It is situated in Mulroy bay, and contains about 86 statute acres of pasture land. At low water the strand between it and the main land is dry.

RALOO, or RALLOO, a parish, in the barony of LOWER BELFAST, county of ANTRIM, and province of ULSTER,  $5\frac{1}{4}$  miles (N.) from Carrickfergus; containing 2171 inhabitants. It comprises, according to the Ordnance survey, 6105¾ statute acres of land, of which about one-fourth is of good and one-fourth of medium quality, and the remainder boggy and mountainous. It is a rectory, in the diocese of Connor, constituting part of the union of Carrickfergus and corps of the deanery of Connor: the tithes amount to £148.12. In the R. C. divisions it is part of the union or district of Larne and Carrickfergus. At Toreagh, Ballyvallagh, and Loughmorn, are schools under the National Board, in which about 180 children are educated; and there are three private schools, in which are about 100 children.

RAMELTON, a market and post-town, in the parish of AUGHNISH, barony of KILMACRENAN, county of DONEGAL, and province of ULSTER, 19 miles (N. N. W.) from Lifford, and 123½ (N. W. by N.) from Dublin; containing 1783 inhabitants. Sir Wm. Stewart, Knt., who was much in favour with Jas. I., became an undertaker for the plantation of escheated lands, of which he obtained a grant or patent of 1000 acres in this vicinity, and was created a baronet of Ireland in 1623. At the time of Pynnar's Survey he had built a strong bawn here, 80 feet square and 16 feet high, with four flankers and a strong and handsome castle; and contiguous to these he had built the town, then containing 45 houses, inhabited by 57 British families; he had also nearly completed the erection of a church: the place was then considered well situated for military defence. The town stands on the river Lenon, which here empties itself into Lough Swilly, and is navigable for small vessels: it consists of three streets, containing 341 houses, and is admirably adapted for manufactures of every description. Here are extensive corn-mills, a brewery, bleach-green, and linen manufactory, and a considerable quantity of linen is made by hand, in the vicinity. A market for provisions is held on Tuesday, and on Thursday and Saturday for corn; and fairs are held on the Tuesday next after May 20th, Nov. 15th, and on the Tuesday after Dec. 11th. A chief constabulary police force is stationed in the town, and petty sessions are held on alternate Thursdays. There is a small salmon fishery, producing about £500 annually; the fish are considered to be in season throughout the year, and are mostly exported to England. In the town are the parochial church, meeting-houses for Presbyterians in connection with the Synod of Ulster (of the first class) and for Methodists, a small fever hospital, and a dispensary. A loan fund has been established; also a ladies' society and a shop for the sale of clothes at reduced prices to the poor. The parochial and Presbyterian schools, noticed in the article on Aughnish, are also in the town. On the shore of Lough Swilly is Fort Stewart, the residence of Sir Jas. Stewart, Bart., surrounded by an extensive and well planted demesne; and at a short distance to the north-east is Fort Stewart Castle, erected by Sir Wm. Stewart, the original patentee of the surrounding lands. Pearls of considerable value are occasionally found in the river Lenon.

RAMOAN, or RATHMORAN, a parish, in the barony of CAREY, county of ANTRIM, and province of ULSTER; containing, with the post-town of Ballycastle (which is separately described), 4739 inhabitants. This place, called also *Rathmona*, signifying "the fort in the bog," is situated on the sea-shore, and forms the western boundary of Ballycastle bay. The coast, consisting of bold, precipitous cliffs, is here too abrupt to afford a convenient landing-place, except the quay at Ballycastle, which was constructed at considerable expense, though now in a dilapidated state. The parish comprises, according to the Ordnance survey, 12,066½ statute acres, principally under cultivation; the system of agriculture is highly improved, but the lands in several parts being very much exposed, the wheat does not ripen well. The quality of the land differs much, but is in general productive, and the extensive mountain of Knocklaide affords good pasturage: it is one of the highest in the county, half being within this parish, and the other half in that of Armoy; its summit is 1685 feet above the level of the sea at low water. There are considerable tracts of bog near the Coleraine road, and of waste land in the line towards the Giants' Causeway, and near the base of Knocklaide. Coal of excellent quality is found here, but no mines have been opened, though the collieries in the adjoining parish of Culfeightrim, usually known as the Ballycastle collieries, were formerly worked to a considerable extent. Superior freestone, in colour and grain equal to Portland stone, is quarried here, but not to any great extent. The spinning of linen yarn, and the weaving of cloth, are carried on in some of the farm-houses. A market and fairs, and courts leet and baron, are held at Ballycastle. Clare Park is the elegant seat of Chas. M<sup>c</sup>Gildowney, Esq.; Glenbank, of Mrs. Cuppage; and the glebe-house, of the Rev. Leslie Creery.

The living was formerly a vicarage, united to that of Culfeightrim, the rectories of which, since 1609, were appropriate to the chancellorship of Connor, till 1831, when, on the decease of Dr. Trail, the last chancellor, it became a rectory and vicarage, in the diocese of Connor, under the provisions of the act of the 5th of Geo. IV., cap. 80, and now constitutes the corps of the chancellorship, with cure of souls, in the patronage of the Bishop. The tithes amount to £400: the glebe-house was built in 1809, at an expense of £480, of which £369 was a gift, and £110 a loan, from the late Board of First Fruits; the glebe comprises 26 acres of good arable land, valued at £39 per annum. The church is a small edifice, and was rebuilt in 1812, at an expense of £369, a loan from the same Board: it contains some very ancient monuments. There is also an endowed church, or chapel, at Ballycastle. In the R. C. divisions the parish is called Ballycastle; it contains two chapels, one in the town, the other at Glenslush. There are two places of-worship for Presbyterians, in connection with the Synod of Ulster, one of which is in the town, and the other near the church; both are of the third class: there is also a Methodist meeting-house. About 400 children are educated in five public schools, of which the parochial school is principally supported by the rector; and in five private schools are about 180 children. There are also six Sunday schools. At Ballycastle are almshouses founded by Hugh Boyd, Esq., who also endowed a charter school, now discontinued, near the church, with 12 acres of land. On the summit of Knocklaide is a tumu-

lus called *Cairn-an-Truagh*, said traditionally to be the burial-place of three Danish princesses. There are several raths in the parish, some terminating in a pointed apex, and others flat on the top like a truncated cone; of the latter sort, one, within a quarter of a mile of the town, is called *Dun-a-Mallaght*, the "cursed fort." The castle of Doonaninney stands on a bold headland, 300 feet above the level of the sea, commanding the channel and the isle of Rathlin: two miles westward are the noble and romantic ruins of Kinbane, or Kenbann, castle, built on a projecting cliff of limestone rock, running out several hundred feet into the sea, under some bold headlands, which rise 280 feet above the ruins. In the town of Ballycastle are the remains of the edifice which gave name to the place; an uninteresting gable is all that exists: about two miles hence, on the Glenslush water, are the ruins of a very extraordinary castle, called *Goban-Saor*, which once was the residence of the powerful chieftain O'Cahan: and immediately adjoining the quay of Ballycastle are the interesting ruins of the abbey of Bonamargy, founded by Mac Donnell, in 1509, which was perhaps the latest erected in Ireland for Franciscan monks; the chapel is in tolerable preservation, being the burial-place of the Antrim family. According to Archdall, St. Patrick founded a religious house here, called Rath-Moane, in which he placed St. Ereclausius. Vast quantities of beautiful pebbles are found along the shore, among which are chalcedony, opal, dentrites, and belemnites. On the lands of Drumans, on the side of the great mountain of Knocklaide, is a spring, the waters of which are strongly chalybeate, and may be conveyed to distant places without any diminution of their effect.

RAMSGRANGE, a village, in the parish of ST. JAMES, barony of SHELBURNE, county of WEXFORD, and province of LEINSTER, 9 miles (S.) from New Ross, on the road from Arthurstown to Salt Mills; containing 220 inhabitants. Here is a R. C. chapel belonging to the union or district of Hook; being in a dilapidated state, it is in contemplation to build a new one on a different site. Near the chapel is a residence for the priest.

RAM'S ISLAND, in the parish of GLENNAVY, barony of UPPER MASSEREENE, county of ANTRIM, and province of ULSTER; the population is returned with the parish. This small island, which is situated about two miles from the eastern shore of Lough Neagh, comprises, according to the Ordnance survey, 6a. 3r. 23p.: it is partially planted with fruit trees and otherwise improved and ornamented, and with the remains of its ancient round tower forms an interesting object from the shores of the lake. The tower, of which 43 feet still remain, is divided into three stories, and has an entrance on the south-west nearly level with the ground; in the second story is a window facing the south-east, and in the third is another facing the north. About 5½ feet from the ground are the remains of some letters or characters cut on the stones in the interior, but so obliterated by time as to be now illegible.

RANDALSTOWN, a market and post-town (formerly a parliamentary borough), in the parish of DRUMMAUL, barony of UPPER TOOME, county of ANTRIM, and province of ULSTER, 17¼ miles (N. W. by W.) from Belfast, and 97¼ (N.) from Dublin, at the junction of the mail coach roads from Coleraine and Magherafelt to



Belfast; containing 618 inhabitants. This place, which is situated on the river Maine, was from that circumstance called Mainwater, and also Iron-Works, from the forges and furnaces formerly in extensive operation, and of which there are still some remains. In the war of the Revolution the town was the head-quarters of the Earl of Antrim's forces, who marched hence for the siege of Londonderry; and in the disturbances of 1798, a body of the insurgent forces attacked it, burned the market-house, and continued their devastations till the approach of Cols. Clavering and Durham, on the evening of the same day, when they retreated to Toome bridge. In 1683, Chas. II., in consideration of a fine of £200, granted to Rose, Marchioness of Antrim, the manor of Edenduffcarrick, with all its rights and privileges, and constituted the town of Iron-Works a free borough, with power to return two members to parliament, to be chosen by the majority of the inhabitants, on precept to the seneschal of the manor issued by the sheriffs of Antrim. The borough continued to return two members till the Union, when the franchise was abolished.


The town is pleasantly situated on the western bank of the river Maine, over which is a handsome bridge of nine arches, and contains 113 houses, neatly built and of pleasing appearance. The barracks for the staff of the county militia, whose head-quarters and depôt are here, are well built; there is a good inn near the bridge. The chief trade is the spinning of cotton and the weaving of calico, for which there are extensive mills; in these, more than 600 persons are employed; and there is a large bleach-green. The market is on Wednesday and is abundantly supplied with wheat, flour, meal, and pork, great quantities of wheat and pork being sent to Belfast; there is also a market for linen and linen yam on the first Wednesday in every month; and fairs are held on July 16th and Nov. 1st, chiefly for cattle and pigs. The market-house, in which are an assembly-room and rooms for holding the various courts, is a neat and well-arranged building. There is a constabulary police station in the town, and petty sessions are held on alternate Thursdays. A court baron for the manor, which is the property of Earl O'Neill, is held before the seneschal every month, at which debts not exceeding £20 are recoverable; and a court leet annually, at which a weigh-master, a market jury and constables are appointed, and some small presentments made for the repair of the court-house and other purposes. The parish church, a handsome structure in the early English style, with an octagonal spire, is situated in the town; in which are also a spacious and well-built R. C. chapel, two Presbyterian places of worship, and a dispensary. In the immediate vicinity is Shane's Castle, park, and demesne, the property, and, previously to the destruction of the mansion by an accidental fire in 1816, the residence of Earl O'Neill, which is noticed more particularly in the article on Drummahaire.

RANELAGH, a village, in the parish of ST. PETER, barony of UPPERCROSS, county of DUBLIN, and province of LEINSTER, 1½ mile (S. by E.) from the General Post-office, Dublin, on the road to Enniskerry; containing 1988 inhabitants. Here is a nunnery of the Carmelite order, with a neat chapel attached: a school for poor girls is gratuitously conducted by the nuns. In the vicinity are several avenues in which are a number of neat

villas; also the extensive nursery grounds of Messrs. Toole and Co. Adjoining the village is Cullenswood, noted for a dreadful massacre by the native Irish of upwards of 500 citizens (a colony from Bristol), who on Easter-Monday, 1209, went out to divert themselves near the wood, where they were surprised and slaughtered. The day was afterwards called "Black Monday," and the place is still known by the name of the "Bloody Fields."

RAPEMILLS, a hamlet, in the parish of REYNAGH, barony of GARRYCASTLE, KING'S county, and province of LEINSTER, 3 miles (S.) from Banagher, on the road to Parsonstown; containing 9 houses and 64 inhabitants. It takes its name from some rape-mills erected here.

RAPHOE, a market and post-town, a parish, and the seat of a diocese, in the barony of RAPHOE, county of DONEGAL, and province of ULSTER, 5 miles (N. W.) from Lifford, and 113¼ (N. by W.) from Dublin, on the road from Strabane to Stranorlar; containing 6227 inhabitants, of which number, 1408 are in the town. This place, anciently called Rathboth, appears to have derived both its early and present importance from the foundation of an extensive monastery here by St. Columb, which, after its restoration by St. Adamnanus, who died in 703, continued to flourish and was soon after made the seat of a bishoprick. The town consists chiefly of three small streets branching off from a market-place of triangular form, and contains 288 houses, which are neatly built. An agricultural society has been established, which holds its meetings here. The whole of the surrounding scenery is agreeably diversified, and in the neighbourhood are some interesting views. The market is on Saturday, chiefly for meal and potatoes, and occasionally for linen yarn; besides which large markets are held on the first Saturday in Jan., Feb., March, April, and December; and fairs are held on May 1st, June 22nd, Aug. 27th, and Nov. 4th. The market-house is a neat building and well-arranged. The town is the head-quarters of the constabulary police for the county, and the residence of the sub-inspector; and petty sessions are held on alternate Saturdays. The parish, which is situated in the centre of the champaign district of the county, comprises, according to the Ordnance survey, 13,224½ statute acres, as apportioned under the tithe act; the land is generally of good quality and in a state of profitable cultivation. The only seat, exclusively of the Episcopal palace and Deanery, is Green Hills, the residence of W. Fenwick, Esq.



*Arms of the Bishoprick.*

The SEE appears to have originated during the abbacy of St. Eunan, who converted the church of the monastery into a cathedral, and became the first bishop, but at what date cannot be precisely ascertained; nor is any thing more recorded of his successors prior to the English invasion than the mere names of one or two prelates, of whom the last, Aengus, died in 957. Gilbert O'Laran, who was consecrated in 1160, was a subscribing witness to a charter of confir-

mation granted by Maurice M<sup>c</sup>Loughlin, King of Ireland, to the abbey of Newry, and is in that deed described as Bishop of Tirconnel, from the name of the territory in which the church of Raphoe is situated. During the prelacy of Carbrac O'Scoba, who succeeded in 1266, part of the diocese was forcibly taken away by German O'Cherballen, Bishop of Derry, and added to that see; and in 1360, Patrick Magonail erected episcopal palaces in three manors belonging to the see. The last R. C. bishop, previously to the Reformation, was Donat Magonail, who assisted at the Council of Trent in 1563; and the first Protestant bishop was George Montgomery, a native of Scotland, who was Dean of Norwich and Chaplain of Jas. I., and was consecrated to this see in 1605. Robert Huntington, celebrated for his extensive attainments in oriental literature and his assiduity in collecting, during 12 years residence at Aleppo, a valuable series of oriental manuscripts, of which many are in the Bodleian library at Oxford, and who had, while provost of Dublin University, been instrumental in printing the Old Testament in the Irish language, was appointed Bishop of Raphoe in 1701, but lived only 12 days after his consecration. John Pooley, who succeeded in 1702, repaired the palace and enlarged the cathedral by the addition of a north and south transept, rendering it perfectly cruciform. Since 1605 the see had been held as a separate diocese till the passing of the Church Temporalities act of the 3rd of Wm. IV., by which it was enacted that, on the next avoidance, it should be united to the see of Derry, which union, on the decease of the late W. Bisset, D. D., in 1835, was carried into effect and the temporalities became vested in the Ecclesiastical Commissioners. It is one of the ten suffragan bishopricks that constitute the ecclesiastical province of Armagh; and comprehends the greater part of the county of Donegal, extending for 55 miles in length and 40 miles in breadth, and comprising an estimated superficies of 515,250 statute acres. The lands belonging to the see comprise 1392 acres of profitable land, consisting of the town parks; and the gross annual revenue, on an average of three years ending on Jan. 1st, 1832, amounted to £5787. 8. 2. The chapter consists of a dean, archdeacon, and the four prebendaries of Drumholm, Killymard, Inver, and Clondelhorky. The consistorial court is held at Raphoe, and consists of a vicar-general, two surrogates, a registrar, deputy-registrar, and two proctors. The registrar is keeper of the records, which are of modern date; all prior to 1691 are supposed to have been destroyed when the castle was taken by Cromwell, or when it was afterwards plundered and burned by the soldiers of Jas. II. The total number of parishes is 34, of which 5 are district parishes, comprehended in 34 single benefices, of which 5 are perpetual curacies; of these, 5 are in the patronage of the Crown, 15 in that of the Bishop, 2 in the patronage of incumbents, and the remainder in lay and corporation patronage: there are 34 churches and 28 glebe-houses. The cathedral, which is also the parochial church, and to the repair of which the Ecclesiastical Commissioners have recently granted £1005, is a plain, ancient, cruciform structure with a square tower, which was added to it by Bishop Forster in 1737, as appears by that date on a stone over the door: there is no economy fund. The Episcopal palace, formerly a strong castle, is about a quarter of a mile from the

town: it is a handsome and spacious castellated building, pleasantly situated in tastefully disposed grounds. The deanery-house, which is also the glebe-house of the parish, was built in 1739, at an expense of £1680, and has been subsequently enlarged and improved from their own funds by various successive incumbents; it is pleasantly situated about a mile from the town. In the R. C. divisions the diocese is co-extensive with that of the Protestant see; it comprehends 24 benefices, containing 36 chapels, which are served by 50 clergymen, of whom 24 are parish priests, and 26 are coadjutors or curates; the bishop's parishes are Conwal and Aughnish; the cathedral is at Letterkenny where is also the bishop's residence.

The living is a rectory and vicarage, in the diocese of Raphoe, formerly united to the rectories of Stranorlar, Leek, and Killygarvan, and the chapelry of Lettermacaward, from which, by act of council in 1835, it was separated, and now solely constitutes the corps of the deanery. The tithes amount to £900; and the glebe comprises 150 acres, valued at £150 per ann.; the other lands belonging to the deanery comprise 2701½ statute acres, extending over several parishes, which, with the rents and renewal fines, produce £426. 5. 10. per ann., making the gross annual revenue of the deanery £1476. 5. 10. In the R. C. divisions the parish is the head of a union or district, including also the parish of Conwal, in which is a chapel. There is a place of worship for Presbyterians in connection with the Synod of Ulster, of the second class. The Royal free grammar school was founded by Chas. I., who endowed it with lands in the western part of the county, comprising from 5000 to 6000 acres, of which 1400 are profitable, and the remainder bog and mountain, producing together an annual income of £550: the school-house was rebuilt in 1737, and enlarged in 1830, and is a spacious and handsome building; attached to it is a valuable library, containing more than 3000 volumes, founded by Bishop Forster and Dr. Hall for the use of the clergy of the diocese. In this and in three other public schools, of which the parochial school is partly supported by annual donations from Col. Robertson's fund, about 280 children are taught; an infants' school and a female working school are also supported by the Dean, and there are six private schools, in which are about 200 children, and four Sunday schools. An asylum for four poor clergymen's widows was founded by Bishop Forster, who endowed it with lands now producing to each £50 per ann.; the house, which is spacious and well adapted for the purpose, was purchased by the founder during his lifetime, and is situated in the town: there is also a dispensary.

RASHARKIN, a parish, in the barony of KILCONWAY, county of ANTRIM, and province of ULSTER, 2½ miles (E.) from Kilrea, on the road to Ballymena; containing 7481 inhabitants. This parish, called also Ratharkin and Magherasharkin, lies on the border of the county of Londonderry, from which it is separated by the river Bann: it is 6 miles long and 5 broad, and comprises, according to the Ordnance survey, 19,337¾ statute acres, of which a very large quantity is mountain waste land, or bog; the remainder is of a light soil, but of excellent quality for flax, potatoes, oats and clover; the system of agriculture in some parts is very good, in others the reverse. The linen manufacture is carried

on to a considerable extent, the cloth being sold at Ballymena; and there are two bleach-greens, one at Dunroin, belonging to John Cunningham, Esq., in which about 34,000 webs are annually bleached; the other at Dunminning, belonging to Tho. Birnie, Esq., which bleaches about 20,000 webs, principally for the English market. These gentlemen have elegant residences attached to their respective establishments. At Killymurriss is a very extensive vein of coal, chiefly of the kind called cannel, which is very productive, though by no means skilfully wrought: there are some quarries of basalt, from which the stone is raised for building and road-making. The Bann is navigable from Lough Neagh to Portna, where there is a convenient wharf, at which considerable business is done at times. A fair for cattle and pedlery is held annually in the village of Rasharkin, which is also a chief constabulary police station. The living is a vicarage, in the diocese of Connor, united by charter of Jas. I. to the rectories of Finvoy and Kilraghts and Kildallock grange, which together form the corps of the prebend of Rasharkin in the cathedral of Connor, and in the patronage of the Bishop. The rectory is inappropriate; one portion of the rectorial tithes, amounting to £55. 15. 8., belongs to Robert Harvey, Esq.; two other portions, amounting to £101. 16. 8., belong, one moiety to Sir Tho. Staples, Bart., and the other to Edw. Caulfield, Esq.; the residue, amounting to £46. 3. 1., has been appropriated to the use of Castle-Dawson chapelry; the total of the rectorial tithes is £203. 15. 5. The vicarial tithes payable to the incumbent are £222. 7., and the aggregate value of the union, including the glebe, is £811. 17. per annum. The parishes of Rasharkin and Finvoy are held with cure of souls, those of Kilraghts and Kildallock without cure. The glebe-house, having been found by the present incumbent in a dilapidated and uninhabitable state on his admission to the benefice, has been put into complete repair by him, at an expense of £3692, without having any demand on his successor for the repayment of any portion thereof: the glebe consists of 50a. 0r. 34½p. statute measure, valued at 18s. 6d. per acre. The church is a small but very beautiful edifice on a commanding situation. In the R. C. divisions the parish is united with that of Finvoy; both have chapels: that of Rasharkin is in the village, in which, there are also two places of worship for Presbyterians. A parochial school is chiefly supported by the rector: at Dromore are two schools under the direction of the Rev. Mr. Wilson; a male and female school at Dunminny were built and are supported, the former by Mr. Birnie and the latter by Miss Birnie; a school at Glenback is in connection with the Board of National Education, another is in connection with the London Hibernian Society, and there are two others, aided by grants from individuals. In these schools about 130 boys and 120 girls are instructed: besides whom, 418 boys and 160 girls are educated in 13 private schools: there are also 8 Sunday schools. There are several raths in the parish: one of these, at Lisnacannon, is of very large dimensions; it has two fosses and three ramparts, and covers nearly an acre and a half of ground. Several silver coins, of the reigns of Stephen, John and Rich. III., and of Robert and David Bruce, were found here; and an artificial cavern was discovered near the church. The body of a man who had committed suicide in 1776, and had been buried in a

bog in the mountain, was found in 1827, without the smallest signs of decomposition.

RASHEE, a parish, in the barony of UPPER ANTRIM, county of ANTRIM, and province of ULSTER, 2 miles (N. W.) from Ballyclare, on the road from Larne to Broughshane: the population is returned with the parish of Ballyeaston. This parish comprises, according to the Ordnance survey, 6460½ statute acres. It is a rectory, in the diocese of Connor, one portion of it forming part of the union and corps of the prebend of Carncastle, and the remainder constituting part of the perpetual cure of Ballyeaston.—See BALLYEASTON and CARNCASTLE.

RATAINE, or RATHYNE, a parish, in the barony of LOWER NAYAN, county of MEATH, and province of LEINSTER, 3 miles (N. E.) from Trim, on the road from Bective-Bridge to Athboy; containing 370 inhabitants, and comprising 1576 statute acres of profitable land. It is a rectory, in the diocese of Meath, forming part of the union of Ardraccan, and subject to a crown rent of £6 per ann.: the tithes amount to £121. 13. In the R. C. divisions it is part of the union or district of Dunderry.

RATASS, or RATHASS, a parish, in the barony of TRUGHENACKMY, county of KERRY, and province of MUNSTER, 1½ mile (E.) from Tralee, on the high road to Killarney; containing 2365 inhabitants. The castle of Ballybeggan, in this parish, formerly a place of considerable strength belonging to the Desmonds, and a noted pass between Tralee and Castle Island, was the only fortress in the county that in 1641 held out against the Irish forces, and it resisted every assault until relieved, in 1643, by Lord Inchiquin's forces: during the war of the Revolution it was burnt by the Irish. The parish comprises 4236 statute acres, as apportioned under the tithe act, partly in tillage. The limestone strata of this district contain several caverns lined with stalactites, through which a subterranean stream takes its course; very good marble has been obtained, and many years since a vein of lead ore was discovered near the church. The county gaol, the infantry barracks, Messrs. Newell and Grant's distillery and Mr. Bender's brewery are situated at Ballymullen, and together with a considerable portion of the parish, are within the limits of the borough of Tralee, under which head they are noticed. Several neat houses have been built in this suburb, and it is probable that in the course of a few years the buildings will be extended to the town, about a quarter of a mile distant. The parish is in the diocese of Ardfert and Aghadoe, and is a rectory, forming part of the union and corps of the deanery of Ardfert: the tithes amount to £336. 18. 5½. The Protestant inhabitants attend the church at Tralee. In the R. C. divisions it is partly in the union or district of Ballymacelligott, but chiefly in that of Tralee. About 110 children are educated in three private schools. The ivied ruins of the old church stand in the burial-ground adjoining the high road; the ruins of Ballybeggan castle before mentioned still exist, and at Ballymullen are some remains of another castle of the Desmonds.

RATH, a parish, in the barony of INCHQUIN, county of CLARE, and province of MUNSTER, 5¾ miles (N. W.) from Ennis, on the road to Ennistymon; containing 2521 inhabitants. It comprises about 5000 statute acres, as rated for the county cess, which esti-

## RAT

mate was taken as the basis for the tithe composition; a considerable portion consists of coarse pasture, and the remainder of good arable land. The parish extends to the bridge at Corofin, and comprises portions of the lakes of Inchiquin and Tadane, noticed in the article on Kilneboy: at Riverston is a chief station of the constabulary police. The seats are Adelphi, the residence of F. and W. Fitzgerald, Esqrs.; Clifden, of E. Burton, Esq.; Roxton, of T. Blood, Esq.; Applevale, of G. Davis, Esq.; Willbrook, of W. A. Brewster, Esq.; and Riverston, of Jonas Studdert, Esq. The living is a rectory and vicarage, in the diocese of Killaloe; the rectory was united in 1803 to that of Dysert, together constituting the corps of the prebend of Rath, in the patronage of the Marquess of Thomond; and the vicarage forms part of the union and corps of the prebend of Dysert. Of the tithes, amounting to £76. 15. 0½., two-thirds are payable to the prebendary, and the remainder to the vicar. In the R. C. divisions the parish forms part of the union or district of Corofin; the chapel, a small plain building, is at Liscullane. About 30 children are taught in a school at Knoekmcart, chiefly supported by Mr. Blood and Mr. Synge, and about 70 in a school held in the chapel. The ruins of the ancient church stand near the margin of a small lake; near them are those of the castle of Rath, and in the vicinity, those of a castle called O'Nial's Court, formerly the residence of the chieftains of that family. A large monumental stone near the castle records its destruction, and that of part of the family, by lightning. The ruins of Tier Mac Bran castle are situated near the shore of Inchiquin lake.

RATH, a village, in the parish of DRUMCULLIN, barony of EGLISH, KING'S county, and province of LEINSTER, 5 miles (W.) from Frankford, on the road to Parsonstown: the population is returned with the parish. Here is a R. C. chapel belonging to the union or district of Eglish.

RATHANGAN, a market and post-town, and a parish, partly in the barony of EAST OPHALY, but chiefly in that of WEST OPHALY, county of KILDARE, and province of LEINSTER, 14¾ miles (W.) from Naas, and 30 (S. W. by W.) from Dublin, on the road from Kildare to Edenderry; containing 2911 inhabitants, of which number, 1165 are in the town, which is entirely in the barony of West Ophaly, and near the Grand Canal, and in 1831 contained 215 houses. It is a chief station of the constabulary police, and has a market on Monday, and fairs in June, and on Aug. 26th and Nov. 12th. The parish comprises 8872 statute acres, as applotted under the tithe act: the principal seat within its limits is Tottenham Green, that of Geo. Tottenham, Esq. The living is a rectory and vicarage, in the diocese of Kildare, being the corps of the prebend of Rathangan in the cathedral of Kildare, and in the patronage of the Duke of Leinster and the Bishop, of whom the former has the right of presentation for two turns and the latter for one: the tithes amount to £553. 16. 11. The glebe-house was erected in 1810, by aid of a loan of £625 and a gift of £100 from the late Board of First Fruits; and there is a glebe comprising 29a. 2r. 26p. The church is a neat edifice with a handsome tower; the whole is in excellent order. In the R. C. divisions the parish forms part of the union or district of Kildare. The chapel is a spacious building: there is also

## RAT

a meeting-house for the Society of Friends. In a school under the National Board, and one supported by Lord Harberton, about 200 children are educated; and there are three private schools, in which are about 120 children. There is a dispensary in the town, supported in the usual manner.

RATHASPECK, a parish, partly in the barony of FASSADINING, county of KILKENNY, and partly in the barony of BALLYADAMS, but chiefly in that of SLIEVE-MARGUE, QUEEN'S county, and province of LEINSTER, 5 miles (N. E.) from Castlecomer, on the road to Athy; containing 4032 inhabitants. This place derives its name, which signifies "the Bishop's Fort," from a rath near the old church. Here was anciently a small religious establishment, probably a cell to that on the townland of Clonpierce, about two miles distant: the foundation of both is attributed to the O'Mores. The parish comprises 8097 statute acres, as applotted under the tithe act, and contains quarries of excellent flag and building stone. Here are the Doonane, Newtown, Rushes, Mandubeagh, Corgee, and Wolfe's Hill collieries; the last-named is drained by a level, all the others by steam-engines, and they supply stone coal to all parts of the surrounding country, which is principally conveyed by carriers. The shafts are first sunk through clay, then succeeds a hard green rock, and next slaty strata, in contact with which is the coal: it is worked on either side by regular gangs, each member having a specific duty; the number of each gang is about thirty, and when the pit is double worked there are sixty; each crew works ten hours, but they are particularly observant of every kind of holiday. Gracefield, the seat of Mrs. Kavanagh, is pleasantly situated on the side of a hill, commanding most extensive views, and is backed with thriving plantations; Inch is the residence of W. Conner, Esq. There is a chief constabulary police station at Wolfe's Hill, and other stations at Slat and Mandubeagh. The living is a rectory and vicarage, in the diocese of Leighlin, and in the patronage of the Bishop, who annexed to it the small parish of Templedecorm in 1837: the tithes amount to £320. The church was built, in 1814, by aid of a gift of £220 from the late Board of First Fruits, and for its repair the Ecclesiastical Commissioners have lately granted £253. In the R. C. divisions the parish is partly in the union or district of Mayo and Doonane, and partly in that of Ballyadams; it contains two chapels, one at Doonane, and the other at Wolfe's Hill belonging to the union of Ballyadams. The parochial school is at Mullaghmore; and there is a school at Gracefield, supported by Mrs. Kavanagh. In five private schools about 200 boys and 130 girls are taught; and there are two Sunday schools. The present church of Rathaspeck was erected out of the ruins of the ancient religious buildings, under the site of which there were formerly three vaulted chambers, in one of which was a well of the purest water.' About a quarter of a mile north of the church is Miltown castle, or Ballyvuiling, consisting of a square tower and some other remains of a fortified mansion of unknown antiquity, with a modern dwelling-house annexed. Numerous relics of antiquity have been found, including ancient Anglo-Irish coins, a short sword of brass, and a brooch; and at Miltown castle spear-heads and other curiosities have been discovered.

## RAT

RATHASPECK, a parish, in the barony of FORTH, county of WEXFORD, and province of LEINSTER, 2½ miles (S. by W.) from Wexford; containing 626 inhabitants. It is situated between Forth Mountain and Wexford haven, and comprises 2401 statute acres of good land, which, from the great encouragement afforded by the proprietor, is in an excellent state of cultivation: marl abounds in the parish, and limestone for agricultural purposes is obtained from the adjoining parish of Rathmacknee. Johnstown Castle, the noble mansion of Hamilton Knox Grogan Morgan, Esq., the principal proprietor of the surrounding district, was occupied for one night by Oliver Cromwell, who on the following morning reviewed his troops in the demesne preparatory to his attack on Wexford. The present house has been greatly enlarged and embellished in the Gothic style, and the extensive demesne has been much improved and laid out with great taste. At the village of Rathaspeck is a station of the constabulary police. The parish is in the diocese of Ferns, and is a rectory, forming part of the union of St. Patrick's, Wexford: the tithes amount to £120. 9. 8., and there are two glebes, comprising 8¼ acres. The church, which is a neat plain building, is still considered the mother church of the union, and the incumbent is consequently first inducted there: it was rebuilt in 1823, at an expense of about £900, aided by a grant from the late Board of First Fruits. In the R. C. divisions the parish forms part of the union or district of Piercestown. On the demesne of Johnstown Castle is a very handsome school-house, in the rustic style, built by Mr. Morgan, at an expense exceeding £300: the school is entirely supported by Mrs. Morgan; in addition to the usual course of education, the boys are taught the elements of surveying and navigation, and such as distinguish themselves are intended to be placed by their patrons in suitable situations. At a short distance from Johnstown Castle, with which the remains of the ancient edifice are incorporated, and in that part of the demesne which extends into the adjoining parish of Kildavin, are the ruins of Rathlannan castle. Tradition states that these castles were at one period occupied by two sisters. On the townland of Whitestone formerly stood the castle of that name, of which not a vestige can be traced; about 50 years since, several articles of gold and silver plate and other articles of value were found near its site, supposed to have been hidden there during the civil war of the 17th century.

RATHASPICK, a parish, in the barony of MOYGOISH, county of WESTMEATH, and province of LEINSTER, on the mail coach road from Dublin to Sligo; containing, with the market and post-town of Rathowen (which is separately described), 2170 inhabitants. This parish is bounded on the west by Lough Glynn, and on the south and east by the river Inny. It comprises 4542 statute acres, exclusively of a considerable portion of bog: the land is good for pasture and tillage, and the system of agriculture is improving. Limestone abounds, for which there are quarries, and there is also abundance of limestone gravel and marl. Petty sessions and fairs are held at Rathowen. A bridge of 12 arches crosses the Inny at Ballicorkey, which river here separates the dioceses of Ardagh and Meath. Newpass is the property of Sir George R. Fetherston, Bart; Ardglass, the residence of Major A. P. Bond; Rockfield, of

## RAT

M. Crawford, Esq.; Ardglass Cottage, of J. Atkinson, Esq.; and Newpark, of J. A'Hmuty, Esq. The living is an impropriate curacy, in the diocese of Ardagh, and in the patronage of Sir J. Bennett Piers, Bart., in whom the rectory is impropriate. The tithes amount to £128. 5., entirely payable to the impropriator: the curate's stipend is £92. 6. 7½ of which £83. 2. is derived from Primate Boulter's augmentation fund, and £9. 4. 7½. is allowed by the impropriator; he has also the glebe, comprising nine acres, valued at £18 per ann. and subject to a rent of £8. 11. 8. The glebe-house was built, in 1817, at a cost of £461. 10. 9¼., of which £415. 7. 8¼. was a gift, and the remainder a loan, from the late Board of First Fruits. The church is a neat structure, with a square tower, built in 1814 by aid of a gift of £800, and enlarged in 1821 by a loan of £200 from the same Board. In the R. C. divisions the parish forms part of the union or district of Russagh, and contains a chapel. About 90 children are taught in two schools aided by private subscriptions; one of which is under the patronage of M. Crawford, Esq., who gives the house and half an acre of land; and in two private schools are about 70 children; there is also a Sunday school. There are ruins of two castles; a curious rath; and remains of the conventual church of Kilmocahill, or Kilmichael, a monastery founded by the Petyt family, the possessions of which were given to Robert Nangle at the dissolution. There are several mineral springs.

RATHBARRY, a parish, in the barony of IBANE and BARRYROE, county of CORK, and province of MUNSTER, 4 miles (W. S. W.) from Clonakilty, on the road from Cork to Skibbereen; containing 2748 inhabitants. This place, which is situated on the southern coast, derives its name from an ancient fort, of which there are still some picturesque remains in Lord Carbery's demesne. This fortress, anciently called Rathbarry, now Castle Freke, was erected in the 15th century by Randal Oge Barry, and in 1602 was surrendered to Capt. Harvey for Queen Elizabeth, according to the treaty of Kinsale, and was retained by the English till the breaking out of the war in 1641. Soon after the commencement of hostilities, it was besieged by the insurgents, but was resolutely defended by its proprietor, Arthur Freke, Esq., who maintained it against all their attacks from the 14th of February till the 18th of October, when it was relieved by Sir Chas. Vavasour and Capt. Jephson, who conducted the owner and his garrison in safety to Bandon and set fire to the castle, to prevent its being occupied by the enemy. The insurgents, nevertheless, took the castle of Dundedy, which they kept till the spring of the year 1643, when they also obtained possession of the remains of Castle Freke; but in July they were driven from this place by Col. Myn, who restored the castle and placed in it a garrison which retained possession till the arrival of Cromwell. The parish comprises 4189 statute acres, as apportioned under the tithe act: the surface is very uneven, and towards the sea the land is cold and the soil sandy; but in the centre of the parish and around Miltown, more fertile. The vale in which Miltown is situated is very beautiful and in many parts has been richly planted by Lord Carbery and the incumbent. Castle Freke, the seat of Lord Carbery, a handsome castellated mansion, erected near the site of the old fortress of Rathbarry, is

beautifully situated in a richly improved demesne, comprising 1000 acres, embellished with fine timber and thriving plantations, and with a beautiful and picturesque lake. Kilkerran House, the residence of M. Galway, Esq., in the grounds of which is also a fine lake, is also in the parish. Near the south-eastern extremity of the parish is the Red Strand, where great quantities of calcareous sand are obtained for manure. This sand is a formation from the debris or very minute shells, among which some small *cornua ammonis* may be seen in nearly a perfect state: it was some years since analysed and found to contain 79 parts in 100 of calcareous matter. It is a curious fact that this sand is confined to a narrow strand, about  $\frac{1}{2}$  an English mile wide, bounded at each end by high cliffs; and though other inlets and strands are near it on either side, their sands do not exhibit any calcareous matter but are all composed of silex and argil. The Red Strand sand is carried 16 English miles into the interior for manure; at that distance 20 bags, each containing about 3 cwt., are considered sufficient to manure a statute acre; at three miles distance from the Strand from 80 to 120 bags are laid on. More than 1000 horses and carts may be reckoned at the Strand in one day. This sand is esteemed the best on the southern coast, except the Bantry sand, as it is called, which is a distinct coral formation, a perfect calcareous mass. To the east of Galley Head, on the southern coast of the parish, are the Doolic rocks. Fairs are held at New Mill on March 25th, June 29th, and Sept. 29th, under a patent obtained by the lord of the manor; and a constabulary police force is stationed at Miltown, for which a barrack has been lately erected.

The living is a vicarage, in the diocese of Ross, and in the patronage of the Rev. H. Stewart; the rectory is partly appropriate to the dean and chapter of Ross, and partly inappropriate in M. Roberts and J. W. Foote, Esqrs. The tithes amount to £411.19. 10., of which £63. 7. 11. is payable to the appropriators, £174. 2. 10. to the impropiators, and £174. 9. 2. to the vicar. The glebe-house, an elegant villa embosomed in thriving plantations, was erected by the Rev. H. Stewart, the present incumbent, in 1831; the glebe comprises  $5\frac{1}{2}$  acres, of which two only belong to the vicar. The church, a handsome and spacious structure in the later English style, with a square tower, was erected in 1825, at an expense of £1900, of which £900 was a gift from the late Board of First Fruits, and the remainder was defrayed by Lord Carbery; it is finely situated in the demesne of Castle Freke. In the R. C. divisions the parish forms part of the union of Ardfield; the chapel near Miltown is a neat edifice, with a fine altar-piece. About 160 children are taught in two public schools, of which the male and female parochial school is supported chiefly by Lord Carbery and the incumbent; a very handsome school-house, with apartments for the master and mistress, has been erected by his lordship at his own expense; there is also a Sunday school. On Galley Head, often mistaken for the old head of Kinsale, are the ruins of Dundedy. castle; and on the eastern side of Redstrand are the ruins of the castle of Dunowen. The ploughland of Gahanave, comprising about 200 acres, from which the chancellor of the diocese derives his income, is in this parish.

RATHBEAGH, a parish, in the barony of CRANAGH, county of KILKENNY, and province of LEINSTER,  $2\frac{1}{2}$

miles (N. E.) from Freshford, on the upper road from Kilkenny to Ballyragget; containing 736 inhabitants. This place, which is situated on the river Nore, is supposed to be the ancient Argiodross, and the residence of Heremon, one of the sons of Milesius, who came into Ireland and laid the foundation of the Milesian dynasty in that kingdom. The parish comprises 2281 statute acres, as applotted under the tithe act, which are mostly in a state of profitable cultivation. The ancient manor-house of Clone, formerly the residence of Sir Toby Caulfeild, ancestor of the Earl of Charlemont, and now in the occupation of H. Nixon, Esq., is within the parish. Fairs are held on the 1st of May and November, and Dec. 6th, chiefly for stock, and are well attended; a constabulary police force is stationed here. It is a rectory, in the diocese of Ossory, forming part of the union of Freshford, or Aghour; the tithes amount to £215. In the R. C. divisions the parish forms part of the union of Lisdowney. About 220 children are taught in a school at Clone, in connection with the New Board of Education. On the bank of the river Nore, at this place, is a mount 40 yards in length and 25 in breadth on the summit, and encircled by a double fosse.

RATHBEGGAN, a parish, in the barony of RATHOATH, county of MEATH, and province of LEINSTER, 3 miles (S. by E.) from Dunshaughlin, on the mail road from Dublin to Enniskillen; containing 282 inhabitants. It comprises  $2901\frac{1}{4}$  statute acres of arable and pasture land of good quality, of which the proportions are nearly equal, and it contains some quarries of building stone. Rathbeggan House is the seat of John Standish, Esq. The living is a vicarage, in the diocese of Meath, and in the patronage of the Marquess of Drogheda, in whom the rectory is impropriate: the tithes amount to £161. 18. 9., of which £18. 9. 2. is payable to the impropriator, and the remainder to the vicar; the glebe, comprising  $7\frac{1}{2}$  acres, is valued at £15 per annum. The glebe-house was built in 1817, by aid of a gift of £450, and a loan of £100, from the late Board of First Fruits. The church is a neat modern edifice, towards the erection of which the same Board gave £800, in 1817. In the R. C. divisions the parish forms part of the union or district of Ratoath.

RATHBIN.—See BURN CHURCH.

RATHBOURNEY, a parish, in the barony of BURREN, county of CLARE, and province of MUNSTER,  $8\frac{1}{2}$  miles (W. S. W.) from Burren, on the road to Ennistymon; containing 848 inhabitants. It comprises 9440 statute acres, as applotted under the tithe act, a large portion of which consists of rocky mountain pasture, affording a rich though scanty herbage: there is also a portion of bog. The principal residence is Gregans, that of Fras. Martin, Esq. It is a rectory and vicarage, in the diocese of Kilfenora, forming part of the union of Dromcrehy and corps of the treasurership of Kilfenora: the tithes amount to £100. The church of the union, a small plain building without a tower, erected about 40 years since, is within the limits of the parish. In the R. C. divisions it is the head of the union or district of Glyn or Glenarragha, comprising also the parishes of Dromcrehy, Glaninagh, and Killonaghan. The chapel at Glenarragha was originally built by the late Marquess of Buckingham, and has been recently much enlarged. A glebe of 40 acres is allotted for the

use of the parish priest, subject to a rent of £20 per annum; about 60 children are educated in a private school. At Gregans, on the border of the parish, are the ruins of the castle of that name.

RATHBOYNE, a parish, partly in the barony of LOWER NAVAN, but chiefly in that of UPPER KELLS, county of MEATH, and province of LEINSTER, 2½ miles (S. by E.) from Kells, on the road to Kilcock, and from Longford to Drogheda; containing 1271 inhabitants. It comprises 3920¾ statute acres., nearly equally under grass and tillage; there is plenty of limestone. Ballybeg is the seat of T. O'Reilly, Esq.; and Charlesfort, of C. A. Tisdall, Esq. Mr. O'Reilly has a nursery of 100 statute acres, affording employment to about 80 persons. It is a rectory, in the diocese of Meath, forming part of the union of Kells: the tithes amount to £276. 18. 5½. In the R. C. divisions it is part of the union or district of Ardracran; the chapel at Cortown is a handsome modern building, with a school contiguous. At Charlesfort is a school, the master of which is allowed £15 per ann., with a house and garden, and two tons of coal yearly, by C. A. Tisdall, Esq.; in these schools about 110 children are taught.

RATHBRAN.—See STRATFORD-on-SLANEY.

RATHCAHILL.—See MONEYGAY.

RATHCAVAN.—See RACAVAN.

RATHCLARIN, a parish, in the Eastern Division of the barony of EAST CARBERY, county of CORK, and province of MUNSTER, 4½ miles (S. by E.) from Bandon; containing 2775 inhabitants. This parish, which is situated on the northern shore of Court M'Sherry bay and intersected by the small river Arigideen, which here falls into the bay, comprises about 5800 statute acres, as apportioned under the tithe act, and valued at £3500 per annum. The land is in general good and under a profitable system of cultivation, producing abundant crops, of which the principal are wheat and potatoes; but, on the south side of the parish, several large fields have been covered with sand drifted from a small inlet, and rendered utterly unavailable for agricultural operations; the hedge-rows and fences have disappeared, and the deposits are progressively increasing. The principal seats are Gortnahorna, the residence of J. M. Sealy, Esq.; Glenville, of R. B. Robinson, Esq.; Maryborough, of Major Broderick; Gortaglana, of Major M. Scott; Ballycallen Demesne, of H. Harris, Esq.; Ballycallen, of J. Harris, Esq.; Rathclarin Rectory, of the Rev. Thos. Waggett; and in the immediate vicinity of Kilbrittain, Flaxfort, of the Rev. R. Taylor, P. P.; Riversdale House, of T. Bailey, Esq.; the residence of Francis Stowell, Esq.; and Harbourview, the bathing-lodge of J. Bowen, Esq., who has also built several neat cottages for the accommodation of visitors during the bathing season. The living is a rectory and vicarage, in the diocese of Cork, and in the patronage of the Bishop: the tithes amount to £650. The glebe-house, towards which the late Board of First Fruits contributed a gift of £100, is a very handsome residence; the glebe comprises 22 acres. The church is a small but very neat edifice, nearly in the centre of the parish, and was modernised and thoroughly repaired in 1835, at an expense of £314, defrayed by a grant from the Ecclesiastical Commissioners. In the R. C. divisions the parish is the head of a union, comprising also that of Kilbrittain, and parts of the parishes of Ringrone and Bally-

modan: the chapel, a large and neat edifice, is at Kilbrittain. About 280 children are taught in four public schools, of which the parochial male school is supported by the rector and the Association for Discountenancing Vice; and the female school by Mr. Seely, who, in 1836, erected a very handsome school-house; there are also two private schools, in which are about 180 children, and a Sunday school. Near the church is a holy well covered over by a small building; and about two miles to the north-west are the ruins of the very ancient church of Cloundereen, supposed to have been founded by the Knights Templars in 1296.

RATHCLINE, or RATHLINE, a parish, in the barony of RATHCLINE, county of LONGFORD, and province of LEINSTER; containing, with the greater portion of the market and post-town of Lanesborough, 3036 inhabitants. This place is situated on the bank of the river Shannon, and was distinguished for its castle at the base of the hill of Rathcline, about a mile from Lanesborough, said to have been originally built by the family of O'Quin, and to have been an object of frequent contention in the various internal wars of the country. After numerous vicissitudes it was dismantled by Cromwell's forces, and finally destroyed by fire in the war of the Revolution; there are still considerable remains, which from their fine situation on the margin of the Shannon have a very picturesque appearance. The parish comprises 8099 statute acres, as apportioned under the tithe act: the land is of indifferent quality; not more than one-third is under tillage, the remainder is in pasture; the surface is tolerably level, and there is a considerable tract of bog, in which are found oak and fir trees, which are used by the poor in roofing their houses. Limestone abounds and is quarried for building and for agricultural uses, and a speckled black and white marble is also found and made into mantel-pieces. The chief seats are Rathcline, the residence of L. White, Esq.; Clonbonney, of G. Davys, Esq.; and Mount Davis, of the Misses Davis. The weaving of linen is carried on in several parts of the parish, and great quantities of frieze are also made; there is a considerable trade in corn and eggs, for which the Shannon affords every facility. A very large fair for horses, cattle, and sheep is held on the 12th of February at Lanesborough. Within the limits of the parish is the small island of Inchenough, or Inchiana, comprising about 50 acres of land, with 6 houses and 35 inhabitants. The living is a vicarage, in the diocese of Ardagh, and in the patronage of the Bishop; the rectory is inappropriate in R. C. and R. Armstrong, Esqrs.<sup>9</sup> The tithes amount to £393. 10., of which £262. 6. 8. is payable to the improprators, and £131. 3. 4. to the vicar; the glebe comprises 30 acres, valued at £45 per annum. The church, a spacious edifice, was erected at the expense of the Lanesborough family, in 1678, on part of the site of the ancient church in Lanesborough, which was called the abbey and is said to have been built by St. Patrick in the 4th century. The R. C. parish is co-extensive with that of the Established Church: the chapel is large and has a tower at the west end; a small house is also appropriated as a chapel of ease. There are five private schools, in which are about 300 children. Near the ruins of the castle are those of the ancient church, said to have been destroyed from the opposite bank of the Shannon; part of the steeple is yet standing, and the

cemetery is still used by the Roman Catholics. In one of the walls of the castle was a marble tablet with a very ancient inscription in the Irish character; from the hill at the base of which these ruins are situated is a very extensive and interesting view.

RATHCONNELL, or TURIN, a parish, in the barony of MOYASHEL, and MAGHERADERNAN, county of WESTMEATH, and province of LEINSTER, 4 miles (E. N. E.) from Mullingar, on the road to Castletown-Delvin, and near Lough Hoyle; containing 2946 inhabitants. Between two tracts of land of a moory nature, at this place, was a celebrated pass, noted in the Irish annals for the defeat of the Irish army under Gen. Preston by the retreating forces of Sir Richard Grenville, accompanied by the famished garrison of Athlone and the Protestant inhabitants: the pass had been fortified to intercept their retreat, and was bravely defended; but the English horse, unexpectedly finding themselves able to pass the moory ground contiguous, changed the fortune of the day, and the victory was complete. This parish contains 12,440 statute acres, according to the county assessment under an improving state of agriculture; much of it is fine grazing land, and the arable produces good crops of corn and potatoes: there are about 400 acres of bog, with some limestone and black stone. Petty sessions are held on alternate Tuesdays at Knockdrin. In the parish are several fine seats, among which are Knockdrin Castle, the handsome residence of Sir Richard Levinge, Bart.; the house, which is castellated and of Gothic architecture is situated in a fine demesne adorned with an extensive lake, and including the high hill of Knockdrin, crowned by a large rath, and covered with plantations. Clonlost is the ancient family seat of J. Nugent, Esq.; Reynella, the elegant residence of the late R. M. Reynell, Esq., now the property of a minor, situated in a fine demesne, adorned with a lake and extensive plantations; Cooksborough, the fine mansion of the Cooke family; Killymon, the residence of R. N. Reynell, Esq.; Rathconnel, of J. Adamson, Esq.; and the glebe-house, of the Rev. R. Crone. The living is a vicarage, in the diocese of Meath, and in the patronage of the Marquess of Drogheda; the rectory is impropriate in Nicholas Ogle, of Dysart, Esq. The tithes amount to £369. 4. 7., half of which is payable to the impropiator, and half to the vicar. The glebe comprises 23 acres, valued at £31. 18. 11. per ann., and subject to a rent of equal amount: the glebe-house was built at an expense of £738, defrayed partly by a gift of £369 and a loan of £214 from the late Board of First Fruits, and the residue by the incumbent. The church is a neat building with a tower and spire, in complete repair, erected in 1798 at an expense of £831, of which £461 was a gift, and the residue a loan, from the same Board. In the R. C. divisions the parish is the head of a union or district, also called Turin, comprising this parish and those of Taghmon, Stonehall, and Tyfermon, in which union are two chapels; that of Rathconnell, at Turin, is a modern building. The parochial school, at Knockdrin, has been endowed by Sir R. Levinge, Bart., with a house which cost £350, and an acre and a half of land; about 10 children are educated in it. A school at Reynella was built at a cost of £200; and there is a private school, in which are 50 children. At Turin is a dispensary. In the northern extremity of

the parish is a ruined church, and at Rathconnel is also another fine ruin of a church: here are several raths.

RATHCONRATH, a parish, in the barony of RATHCONRATH, county of WESTMEATH, and province of LEINSTER, 3½ miles (S.) from Ballynacargy, on the road from Dublin by Mullingar to Athlone; containing 2862 inhabitants, of which number, 235 are in the village. A tumultuous body of insurgents assembled in Sept. 1798, at the hill of Skeagh, in this parish, but they afterwards dispersed, excepting a party that took post at Wilson's Hospital, and were there encountered by the soldiery. The parish comprises 7563 statute acres; the land is of good quality; there is very little waste; about one-fourth is arable, and the remainder good pasture. The common substratum is limestone and black flag-stone: there are quarries of the former in almost all parts of the parish, and from one on the lands of Mount D'Alton the stones for the chambers of the locks on the Royal Canal have been taken, as well as for the bridges, for a considerable distance. Great facility is afforded for inland navigation by the Royal Canal, which passes near the northern and eastern boundaries of the parish. A patent exists for four fairs, which are not held. At Meares Court and Ballinacarra are corn-mills. On the road to Ballymore are two remarkable rocks, called the Cat and the Mouse; and close to them is a spring, called the Swallow, the waters of which immediately commence a subterraneous course of one mile. In the parish are the two hills of Rathconrath and Skeagh, and the small lake of Ballinacarra. In the village is a constabulary police station. On the banks of a fine sheet of water stands Mount D'Alton, formerly the residence of the ancient family of D'Alton, who were lords of Rathconrath, and now counts of the Holy Roman Empire: the house, which is now the residence of O. W. C. Begg, Esq., was built in 1784 by Count Richard D'Alton, a distinguished officer in the Austrian service; at the rear is a pyramidal monument, thirty feet high, erected by this gentleman and his brother, Gen. J. D'Alton, in honour of the Empress Maria Theresa, the Emperor Joseph II., and King George III. On three sides it is adorned with their profiles in white marble, and on the fourth with the arms of the family and a suitable inscription. Meares Court is the seat of J. Devenish Meares, Esq.; Glencarry, of R. H. Kelly, Esq.; Rathcaslin, of T. Banon, Esq.; Irishtown, of J. Banon, Esq.; and Oldtown, of E. Banon, Esq.

The living is a rectory, in the diocese of Meath, and in the patronage of the Earl of Lanesborough; the tithes amount to £267. The glebe-house was built in 1818, at an expense of £1569 British, of which £323 was a gift, and £415 a loan, from the late Board of First Fruits, the residue having been, supplied by the incumbent. The glebe comprises 24a. 0r. 14p., valued at £27. 14. per annum. The church was built in 1809, nearly on the site of the ancient church, at an expense of £738 British, which was a gift from the before-mentioned Board. In the R. C. divisions the parish is the head of a union or district, also called Miltown, comprising this parish and those of Moranstown and Kilmacnevin; and containing two chapels, of which that at Miltown was originally built at the expense of Christopher, Count D'Alton, who endowed it with one aere



of land; it is in the presentation of O. W. C. Begg, Esq., of Mount D'Alton. The other chapel is at Empor, in Kilmacnevin. About 230 children are educated in two public schools, of which one in the village is entirely supported by the rector; the other at Miltown is a national school: and there are two private schools, in which are about 117 children. Ruins exist of the old church: at Washford are the remains of an ancient monastic institution: the old castles of Loghan, or Mount D'Alton, Corkan, and Miltown, are in existence; adjoining the former is a cave, in which teeth and bones of gigantic size were found in 1780. Scattered over the parish are many raths, some of them very large, and one, in particular, is a fine specimen of this species of fortification, having circumvallations and other works. At Mount D'Alton were born Gens. James D'Alton and Richard, Count D'Alton, Knight of the military order of Maria Theresa, and Governor of the Austrian Netherlands in the reign of the Emperor Joseph II. of Germany, to whom he was Chamberlain and a Privy Counsellor; he died at Treves in 1790, on his route from Brussels to Vienna.

RATHCOOL, a parish, in the barony of GOWRAN, county of KILKENNY, and province of LEINSTER, 4 miles (N. N. E.) from Kilkenny; containing 1225 inhabitants, and comprising 5110½ statute acres. Within its limits is Sandsford's Court, the property of Michael Warren, Esq.; and at Johnswell is a station of the constabulary police. The living is a vicarage, united to that of Kilkyran, and in the gift of the Dean and Chapter, to whom the rectory is appropriate: the tithes of the united parishes amount to £330, of which £220 is payable to the appropriators, and the remainder to the vicar. In the R. C. divisions it forms part of the union or district of St. John's; the chapel is at Johnswell, where there is also a school of about 100 children, under the patronage of Mr. Warren.

RATHCOOL, a parish, in the barony of MIDDLE-THIRD, county of TIPPERARY, and province of MUNSTER, 1¼ mile (N. W.) from Fethard; containing 1611 inhabitants. It comprises 5759 statute acres, as apportioned under the tithe act; of the land, which is of superior quality, about two-thirds are in tillage, and the remainder, with the exception of about 150 acres of woodland, in pasture. There are several handsome seats, of which the principal are Derrylusker, that of Mrs. Palliser; Ardsalla, of Lieut.-Col. Geo. Gough; Annsgift, of Major Gough; Rocklow, of Benj. Frend, Esq.; and Coolmore, of M. Villiers Sankey, Esq. It is a rectory and vicarage, in the diocese of Cashel, forming part of the union of Fethard: the tithes amount to £365. About 20 children are educated in a private school. There are some remains of the castle of Slanestown, and near the demesne of Rocklow is a large moat or rath.

RATHCOOLE, a post-town and parish, in the barony of UPPERCROSS, county of DUBLIN, and province of LEINSTER, 8 miles (S. W.) from Dublin, on the road to Naas; containing 1409 inhabitants, of which number, 602 are in the town. This place, anciently called "Radcul," appears from various records to have been incorporated prior to the time of Hen. III., and to have had burgesses. In the 24th of that reign (1240), it is recorded that "Lucas, Archbishop of Dublin, grants to the burgesses of Radcul common of pasture and turbary in the mountain of Slescol with his men of

Newcastle near Lyons, at 4s. per annum." The town, which is about a quarter of a mile in length, contains 112 houses irregularly built, and has a patent for holding fairs on April 23rd, June 18th, and Oct. 9th, but these fairs have not been held for some years. It is the head station of the constabulary police for the district of Uppercross, and the residence of the chief constable. The parish comprises 4005 statute acres, as apportioned under the tithe act; the land is fertile, and generally under profitable cultivation; about 600 acres of common were enclosed in 1818. To the west of the town is a range of heights branching off from the chain of hills on the confines of the county of Wicklow, in a north-western direction, comprising the hills of Rathcoole, Windmill, Athgoe and Lyons, the formation of which is generally clay-slate loose and conglomerate, and grauwacke slate, with occasional alternations of granite, and some red conglomerate sandstone. The principal seat is Johnstown, the handsome residence of J. Kennedy, Esq., in a tastefully disposed and well-cultivated demesne of 200 acres. The living is a vicarage, in the diocese of Dublin, united to the rectory and vicarage of Calliaghstown, and in the patronage of the Archbishop; the rectory forms part of the corps of the deanery of St. Patrick's, Dublin. The tithes amount to £310, of which £60 is payable to the dean, and the remainder to the vicar; the glebe-house is a good residence, and the glebe comprises 15 acres, of which 6 were allotted from the common on its enclosure in 1818. The church, for the repair of which the Ecclesiastical Commissioners have recently granted £111, is a neat plain edifice. In the R. C. divisions the parish forms part of the union of Saggard. A school, in which are about 70 children, is supported by J. D. La Touche, Esq., and there is a private school of about 40 children, also a dispensary. A school was endowed here for 50 Protestant girls by the late Mrs. Mary Mercer, which was removed some years since to the parish of Castleknock. This place formerly gave the title of Viscount to the family of Tracey, to which James Tracey, Esq., of Geashill, in King's county, is at present prosecuting his claim before the House of Lords.

RATHCOONEY, a parish, in the North Liberties of the county of the city of CORK, and province of MUNSTER, 4 miles (E. N. E.) from Cork, on the mail coach road to Dublin; containing, with the village of Glanmire and part of Riverstown, 2988 inhabitants. In 1716 a battle was fought at Lower Glanmire, in this parish, between a regiment that had turned out for arrears of pay and posted themselves in the village, and a regiment which was brought up from Cove with two pieces of cannon to reduce the former to submission, which, after an obstinate conflict, they effected, when three of the ringleaders were shot by sentence of a court martial. The parish, which is bounded on the east and north-east by the river Glanmire, and on the south by the estuary of the Lee, comprises 4982 statute acres, as apportioned under the tithe act, and chiefly under tillage. The soil is light and shallow on the hills, but richer on the lower grounds; the system of agriculture is improving; there is very little waste land, and scarcely any bog. Sea-weed and sand, which are obtained with facility, are the principal manures, and the crops are in general of good quality. There are numerous gentlemen's seats and good houses in the immediate vicinity

of the village of Glanmire, tinder which head they are noticed. The woollen manufacture was established here in 1822, by Messrs. Lyons and Hanly, whose factory, in a secluded part of the vale of Glanmire, contains 30 looms, and affords employment to 200 persons. The bleach-greens of Messrs. Thorley and Son, at Annasilla, employ 100 persons; and the St. Patrick's beetling-mills, belonging to the same firm, afford employment to 100 more. The produce of these manufactories and others in the neighbourhood is sent by land carriage to Cork, a distance of five miles, the road being the principal entrance into Cork from Dublin, Clonmel, Kilkenny, and Cashel. At this point it is hilly and dangerous: to avoid the hills a new line of road was sought for, intended to pass over the Glanmire river and along its banks, to join that part of the present road running along the side of the river Lee into Cork; it would be a perfect level and a most delightful drive, but its execution has been successfully opposed. Spring Hill Mills, belonging to Mr. J. Daly, produce annually about 10,000 barrels on the average, and employ a considerable number of men. The living is a rectory and vicarage, in the diocese of Cork, united to the rectories and vicarages of Cahirllog and Little Island, together forming the union and the corps of the prebend of Rathcooney, in the cathedral of St. Finbarr, Cork, and in the patronage of the Bishop. The tithes amount to £500; the glebe comprises 19½ acres, and the gross value of the benefice is £1078. 4. The church, situated in the village of Glanmire, is a plain neat edifice, with a tower and spire, built in 1784 by subscription of the several parishes of the union, on ground presented by Robert Rodgers, Esq. In the R. C. divisions the parish forms part of the union of Upper Glanmire; there is a chapel of ease at Spring Hill. Of the different schools, two are under the patronage of the parish priest, and a school of about 100 girls is supported by Mrs. Hickie. The children employed in the woollen factory are obliged to attend a school for three hours every evening, the school-house and teacher being provided by Messrs. Lyons and Hanly, who make no deduction or charge in money or labour as an equivalent. S. McCall, Esq. left an annuity of £18, late currency, and Quinton Hamilton, Esq., the interest of £500, to be distributed annually among the poor. A repository for the sale of wearing apparel to the poor at reduced prices, payable by small instalments, was established at Glanmire, in 1835, under the patronage of the Rev. T. Woodroffe and a committee of ladies, but it has failed to accomplish its intended purpose: there is a dispensary. On the townland of Rathcooney are the ruins of the old church, attached to which is the burial-ground of the parish. Near this is an old edifice, now almost in ruins, formerly the residence of the family of St. Leger, who possessed very considerable property in the parish. There are several raths.

RATHCOR, a village, in the parish of CARLINGFORD, barony of LOWER DUNDALK, county of LOUTH, and province of LEINSTER, 3½ miles (S.) from Carlingford, on the bay of Dundalk; containing 45 houses and 274 inhabitants.

RATH CORE, a parish, partly in the barony of UPPER DEECE, but chiefly in that of LOWER MOYFENRAGH, county of MEATH, and province of LEIN-

STER, 5 miles (S. W.) from Summerhill, on the road to Edenderry; containing, with the post-town of Enfield (which is separately described), 3455 inhabitants, of which number, 73 are in the village of Rathcore. This parish, which is situated on the Royal Canal and on the road from Dublin to Athlone, is bounded on the south by the river Blackwater, which here separates it from the county of Kildare. It comprises 14,303 statute acres, as apportioned under the tithe act; the land is of good quality and the greater portion of it under tillage; the system of agriculture is improved, there is no waste land, and but a very moderate portion of bog: there is a quarry of good limestone at Newcastle. The principal seats are Johnstown, the residence of J. H. Rorke, Esq.; Rahinstown, of R. G. Bomford, Esq.; Ryndville, of R. Rynd, Esq.; Newcastle, of C. Lennon, Esq.; and Ballinderry, the property of the Hon. R. T. Rowley, and the residence of Thos. Murphy, Esq. The living is a vicarage, in the diocese of Meath, and in the patronage of the Bishop; the rectory is appropriate to the see. The tithes amount to £807. 13. 10., of which £438. 9. 2½. is payable to the bishop, and £369. 4. 7½. to the vicar. There is a good glebe-house, and the glebe comprises 41 acres, valued at £62. 2. per annum. In the R. C. divisions the parish forms part of the union of Rathmolion; the chapel is a spacious and handsome edifice, situated at Kilcorney, on the estate of Lord Decies. A school-house is now being erected near the church, from funds chiefly supplied by the vicar and by John Bridges, Esq., of London; there are four private schools, in which are about 180 children.

RATHCORMAC, a market and post-town, (formerly a parliamentary borough), and a parish, in the barony of BARRYMORE, county of CORK, and province of MUNSTER, 14 miles (N. E.) from Cork, and 111 (S. W.) from Dublin; containing 5143 inhabitants, of which number, 1574 are in the town, which is situated on the river Bride, and on the mail road from Cork to Dublin. It comprises one principal street with some smaller diverging from it, and consists of 244 houses, several of which are well built of stone. At the entrance from Cork are several picturesque cottages, erected by the Hon. Chas. L. Tonson. It is a constabulary police station, and the dépôt for the staff of the South Cork militia. The only manufacture carried on is that of leather by Mr. Wm. O'Connell, in whose tannery upwards of 10,000 hides, 32,500 calf-skins and 500 horse-skins are annually prepared for the markets of London, Bristol, Liverpool and Leeds. The manor mill, under the patent of Chas. II., has been rebuilt at an expense of £1600 by Mr. D. Cummins, and is capable of grinding 5000 bags of flour annually. A small market is held in the market-house on Saturday; and there are fairs, which are small and not well attended, on Aug. 12th, and Oct. 31st. Petty sessions are held on alternate Tuesdays, and the seneschal occasionally holds a manor court for the recovery of debts under 40s. The town was erected into a free borough, by Chas. II., in 1682, and obtained the right of returning two members to the Irish parliament, the elective franchise being vested in the freeholders and inhabitants: it was disfranchised at the Union.

The parish comprises 12,984 statute acres, of which about one-sixth is mountain and bog. The soil is very varied in character; in the lower parts it is good and

under an excellent system of cultivation, but not more than half of the parish is under tillage: upwards of 2000 acres are rough mountain pasture, moor or turbary. The uplands form part of the hilly tract called Nagle's mountains, which originate here and extend westward to the Bogra range. The eastern extremity of Nagle's mountains, about three miles north of Rathcormac, is very lofty and appears as if it had been cut down vertically from the summit to the base: on its highest point is a large conical pile of stones, called Cairn-Thierna, "The Lord's cairn or pile," so named, according to some, from having been the place where the Tierna or chieftain assembled his followers and chose their leaders 3 or, according to others, from having been a place of pagan worship to the sun. This range is entirely of clay-slate: in the lower grounds limestone is very abundant, particularly at Ballyvarry; much of the mountain tract, hitherto uncultivated, is reclaimable; and the bog, from which the turf has been entirely cut away in many places, might be brought into a profitable state at a small expense, as it lies remarkably well for drainage. There are several large and handsome seats: the principal are Lisnegar, the elegant mansion of the Rt. Hon. Lord Riversdale, in the midst of a small but highly improved demesne, comprising a great variety of rural scenery within a limited compass; Kilshannick, the ancient mansion and winter residence of Edm. Roche, of Trabolgan, Esq.; Ballyglissane, of F. G. Reeves, Esq.; Shanbally, of John Welsh, Esq.; Bushy Park, of R. G. Campion, Esq.; Kildinon, the highly improved property of Edm. Roche, Esq.; the glebe, the residence of the Rev. W. Bourne; Ballinahina House, of Gerard Barry, Esq.; and Ballinahina Cottage, of the Rev. Dr. Barry, the parish priest of Fermoy for half a century, and for a long period the R. C. vicar-general of Cloyne. The living is a rectory, in the diocese of Cloyne, and in the patronage of the Rev. Percy Smith, of Headborough, county of Waterford: the tithes amount to £842, and there is a glebe-house, with a glebe of 31a. 1r. 34p. The church, an ancient building, was much enlarged and improved in 1828, by a loan of £250 from the late Board of First Fruits. In the R. C. divisions the parish is the head of a union or district, comprising also that of Gortroe; in each parish there is a chapel; that at Rathcormac is a large cruciform edifice, with a small square tower at the south transept, erected in 1816 on a site given by Lord Riversdale. There is a place of worship for Wesleyan Methodists, also a fever hospital and dispensary. There are nine schools in the parish: the parochial schools are supported by the rector and by a subscription of £10 per ann. from the Hon. George Colley; there is a school at Kildinan in connection with the Board of National Education, and another at Rathcormac, with accommodations for 400 pupils, built at a cost of £250; a Sunday school is under the superintendence of the Protestant clergymen: the remainder are private schools. The total number of children in the day schools is 320, of whom 197 are boys and 123 girls. At Shanbally, near Kildinan, are the ruins of an ancient castle, once the strong hold of the great Earl of Desmond.

RA.THDOWNNEY, a post-town and parish, in the barony of UPPER OSSORY, QUEEN'S county, and province of LEINSTER, 15 miles (S. W.) from Maryborough, and 56¼ (S. W.) from Dublin, on the road to Temple-

more; containing 6654 inhabitants, of which number, 1214 are in the town. This town, in 1831, contained 211 houses, which are in general indifferently built and of neglected appearance; the streets are ill paved, and the place has few indications of prosperity. There are an extensive brewery and a boulting-mill. Fairs are held on Jan. 27th, April 1st, May 6th, July 10th, Sept. 12th, Nov. 1st, and Dec. 15th; and a patent was obtained in the reign of Geo. III. for a weekly market and three additional fairs, none of which are held: fairs are held at Errill on Jan. 14th and March 11th. Petty sessions are held in the town every Saturday, and a constabulary police force is stationed at Errill and Lavalley. The parish comprises 13,406 statute acres, as apportioned under the tithe act; the land, of which about one-third is in pasture, and the remainder under tillage, is of very excellent quality, and the system of agriculture improved; there is but very little bog and no waste land; limestone abounds and is quarried for building and burning. The principal seats are Harristown, the residence of M. H. Drought, Esq.; Beckfield, of T. Roe, Esq.; Johnstown Glebe, of the Rev. M. Monck; and Lackland, of the Rev. R. Young: and in the vicinity of town, though not within the parish, are Ballybrophy, the residence of S. White, Esq.; Old Park, of Robt White, Esq.; Middlemount, of Robt. Roe, Esq.; Grants-town, of — Vicars, Esq.; Kilbredy, of Jas. Drought, Esq.; Belmont, of J. Roe, Esq.; Levalley, of R. Fitzgerald, Esq.; Knockfin, of Capt. Mosse; and Erken-dale, of W. Owen, Esq. The living is a vicarage, in the diocese of Ossory, episcopally united, in 1816, to the rectories of Glashare and Kildellig, and in the patronage of the Bishop; the rectory is appropriate to the dean and chapter of the cathedral of Kilkenny. The tithes amount to £750, of which £500 is payable to the dean and chapter and the remainder to the vicar: the glebe-house, towards which the late Board of First Fruits granted a gift of £100 and a loan of £1200, in 1814, and on which the present rector laid out £400 more, making the whole cost £1700, is a handsome residence; and the glebe comprises 267 acres: the gross income of the benefice is £950. The church, towards the erection of which the late Board of First Fruits granted a loan of £1000, in 1815, is a handsome edifice in the later English style, with a well proportioned spire. In the R. C. divisions the parish is in the union or district of Grogan, comprising this and the parishes of Donamore, Skeirke, Coolkerry, and Rathsaran, and containing three chapels, situated at Rathdowney (a spacious plain building,) Grogan and Killismista. There is also a place of worship for Wesleyan Methodists. There is a parochial school at Rathdowney, and a school at Castle-Fleming; the latter is supported by R. H. Stubber, Esq., and divine service is performed in the school-house every Sunday evening during the summer months: there are national schools for both sexes at Rathdowney and Errill; about 200 children receive instruction in all these schools. There are also six private schools, in which are about 450 children, a Sunday school, and two dispensaries, one in the town and the other at Errill. At Ballagh, Clonbyrne, and Castle-Fleming are the ruins of ancient castles; at Cloneve, near Harristown, are trifling remains of an old church and burial-place; and at Errill, those of a church and monastery, and the remains of a very

ancient cross. Ledwieh, the antiquarian, who was for many years curate of this parish, published an account of the antiquities of it and of the adjoining parish of Aghaboe.

RATHDOWLAN.—See BALLINADEE.

RATHDRUM, a market and post-town, and a parish, in the barony of BALLINACOR, county of WICKLOW, and province of LEINSTER, 8 miles (S. W.) from Wicklow, and 29 (S. W.) from Dublin; containing 2688 inhabitants, of which number, 1054 are in the town. This place, which is situated on the mail road from Dublin to Arklow, derives its name of Rathdrum, "The fort on the Hill," from its position on a lofty and commanding eminence, formerly the fortified residence of the ancient chieftains of the territory in the north-east of the county, then known by the name of Crioc-Cuolan. It was subsequently held by the Byrnes, but in 1595 was wrested from Pheagh Mac Hugh Byrne, the most active and formidable chieftain of these parts in his time, by Sir William Fitzwilliams, Lord-Deputy, the ancestor of the present Earl Fitzwilliam, who is proprietor of large estates in the county. The town, situated on the height to the west of the Avonmore, is small but neat, the houses well built and generally white-washed, with a few of superior appearance, among which the glebe-house, with its sloping lawn and tastefully disposed shrubberies, adds considerably to the general appearance. The manufacture of flannel was carried on here to such an extent that the Irish government deemed it necessary to appoint a seller of flannels to superintend it, under whom were a deputy and eight sworn meters, who resided in the town. A flannel-hall was erected in 1793, at an expense of £3500, by the late Earl Fitzwilliam, who received a toll of 2*d.* on every piece of 120 yards, which produced on an average about £300 per annum: the trade continued to flourish so long as the protecting duties on Irish woollens were maintained, but on their repeal it declined rapidly and is now nearly extinct: the few pieces at present made are purchased by the shopkeepers in the town. The apartments in the market-house, which forms a spacious square, and above the principal entrance of which is an escutcheon of Earl Fitzwilliam's arms, are now used for a court-house, a R. C. chapel, and schools. The manufacture of woollen cloth also flourished here, but owing to the same causes has declined within the last 12 years, and is now also extinct. A large factory at Grenane, on the Avonbeg, was burnt down during the disturbances in 1798. There are two breweries in the town. The market, held on Thursday, is well supplied with provisions: the monthly market for flannels, which was well attended by buyers from Dublin, has been discontinued for some time. Fairs are held in Rathdrum on the last Thursday in Feb., May, and Aug., and on April 5th, July 5th, Oct. 10th, and Dec. 11th; and at Ballinderry on April 21st, May 16th, Aug. 21st, Oct. 29th, the first Monday in Nov., and Dec. 2nd. Petty sessions for the barony are held on alternate Thursdays in the Flannel-hall, and there is a chief constabulary police station in the town.

The parish, which contains 41,617 statute acres, of which 33,863 are applotted, is divided into the constablewicks of Ballinacor, Ballykine, Knockrath, and Rathdrum, and comprises the villages of Aghrim, Ballina-

clash, Ballinderry, Cappagh, Clara, Greenan, Moycreddin or Carysfort, and Sheanna. It is centrally situated among some of the grandest and most picturesque scenery of this romantic county. At its southern extremity is the confluence of the rivers Avonmore and Avonbeg, better known, since it has been immortalised by the poetry of Moore, as "the Meeting of the Waters:" north of the town, the course of the Avonmore is through the vale of Clara to the Seven Churches, and, more westerly, the Avonbeg passes through the rugged and precipitous valley of Glenmalure, which terminates suddenly at the waterfall of the Esk. The western and by much the larger portion of the parish is occupied by mountain masses, rising above one another, and topped by the summit of Lugnaquilla, which towers over the rest to a height of 3070 feet above the level of Dublin bay at low water. These mountains are rich in minerals. The lead mine of Ballyfinchogue, about a mile from the barrack at Ballinacor, which has been lately purchased for a residence for the workmen, is now wrought by the Royal Irish Mining Company. The vein, which traverses alternate beds of granite and mica slate, is penetrated by means of an adit level. Its chief produce is common galena in a matrix of quartz, though white lead ore and other minerals are likewise found in small quantities. The annual produce is about 300 tons of galena, which was formerly smelted here, but now is merely washed and exported; the ore produces about 75 per cent. of pure metal. Arrangements are in progress to open another mine on Mr. Parnell's property on the opposite side of the glen. Excellent building stone is raised in great abundance. The arable lands amount to 10,536 statute acres; 10,727 acres are in pasture, and 20,354 are mountain land: butter made here is of very superior quality and in high request in the Dublin market. Fuel is scarce, as there is very little bog. The eastern parts of the parish, and more particularly those along the rivers Avonmore and Avonbeg, are thickly studded with residences of the gentry and wealthy farmers. The most remarkable are Avondale, the mansion of John Parnell, Esq., situated in a finely planted demesne, which was the favourite residence of the late Sir John Parnell, Bart., once chancellor of the Irish exchequer; Ballinacor, the residence of Wm. Kemmis, Jun, Esq., surrounded by extensive plantations and commanding a fine view of the wild glen of Glenmalure; Kingston, the seat of T. M. King, Esq., a commodious house in the midst of beautifully disposed grounds, commanding fine views of Castle Howard and the Meeting of the Waters; Cassino, a pretty villa, the residence of F. Fetherston-H., Esq.; The Meeting, the neat ornamental cottage of N. Kempston, Esq., at the celebrated Meeting of the Waters, on a rustic seat in the lawn of which Moore is said to have composed the beautiful melody that bears this name; Corballis Castle, the residence of Mr. A. Manning; Ballyteigue, of Mr. W. Manning, and Prospect, of Mr. Wm. Gilbert, all commanding extended and richly varied views of the adjacent country.

The living is a rectory and vicarage, in the diocese of Dublin, and in the patronage of the Corporation of Dublin, to which it was granted, together with the tithes and a large extent of land belonging to the Priory of All Saints, in that city, after the dissolution of the monasteries: the tithes amount to £553. 16. 10. The

glebe-house has been already noticed: the glebe consists of 11½ acres. The old church, situated in the town, was erected in 1796, aided by a private loan and voluntary subscriptions to the amount of £1000, and by the sale of the materials of the former building: being in a dilapidated state, it has been lately taken down and rebuilt, at an expense of £1600, of which £1200 was granted by the Ecclesiastical Commissioners and the remainder raised by subscription. One of the bells, on which there is an inscription in ancient characters, is said to have belonged to one of the churches at Gendalough. There are chapels of ease at Ballinatone and Moycreddin or Carysfort, served by curates appointed by the rector. The R. C. parish is co-extensive with that of the Established Church; part of the Flannel-hall has been fitted up as a chapel, and a good house has been erected by Earl Fitzwilliam, near the town, as a residence for the parish priest: there are also chapels at Clara, Moycreddin, and Grenane. The Wesleyan Methodists have a meeting-house in the town. In Rathdrum is a large school-house, with a garden and teacher's house, in which 80 children of each sex are instructed, 40 of each gratuitously: the rent is paid by the rector, and the teacher receives his salary from the funds of Erasmus Smith's charity: the school requisites are provided by private subscription. There is also a school in the Flannel-hall, aided by an annual donation of £20 from Earl Fitzwilliam: schools are supported at Ballinacor by Mr. Kemmis, at Avondale by private subscription, and at Ballinaclesh and Ballinderry by the rector. At Carysfort is a royal endowed school: in all these about 220 boys and 180 girls are educated: there are also five Sunday schools. A dispensary was established in 1812, and there is a lending library of about 300 volumes attached to the church. Mr. John Tate, of Fannaneerin, bequeathed lands in Knockrath, of the value of £100 per ann., to be employed in loans of £5, free of interest, for a year, and for assisting the families of the sick, infirm, and aged poor with small donations; £50 per annum of this fund is appropriated to the dispensary. A charitable association was formed in 1829, by subscription, to relieve the wants of the necessitous poor in their own houses, and for encouraging industry. On Drumkitt hill is a chalybeate spring of considerable efficacy.—See CARYSFORT.

RATHDRUMMIN, a parish, in the barony of FER-  
RAUD, county of LOUTH, and province of LEINSTER,  
2 miles (S. E.) from Dunleer, on the road from Drogheda to Dundalk; containing 640 inhabitants. It comprises, according to the Ordnance survey, 1211*a. 0r. 27p.*: the land is good and almost entirely in tillage, and the state of agriculture is much improved. The living is a rectory, in the diocese of Armagh, united by act of council, in 1810, to the rectory of Carrickbaggot and vicarage of Port, and in the patronage of the Crown. The tithes amount to £82. 6. 3½.; and the gross value of the benefice, including the glebes, comprising 13 acres, and valued at £25 per ann., is £310. 4. 3. The glebe-house was erected in 1810, by aid of a gift of £369, and a loan of the same amount from the late Board of First Fruits. The church is a neat structure, rebuilt in 1814 at an expense of £461, being a loan from the same Board. In the R. C. divisions the parish is the head of a union or district, comprising also the parishes of Clogher, Mayne, and Parsons town, and con-

taining the chapels of Walshstown, in the parish of Rathdrummin, and Hacketscross in Clogher. Near the church is a large rath attributed to the Danes, consisting of an elevated area, 130 yards in circumference.

RATHERNON, a parish, in the barony of CONNELL, county of KILDARE, and province of LEINSTER, 5¾ miles (N. E.) from Kildare, containing 1010 inhabitants. This parish comprises 3437 statute acres, as apportioned under the tithe act: it is situated on the bog of Allen, by which it and the parish of Kilmaogue are entirely insulated, forming what is called the isle of Allen; its chief feature is the hill of Allen. On its northern border are the ruins of Ballyteigue castle. Limestone is found under the greater part of this tract, but the hill of Allen is wholly composed of trap: at the northern extremity of the hill, about a quarter of a mile distant, is a slight eminence called the Leap of Allen, composed of red sandstone conglomerate, arranged in beds varying in thickness. The greenstone of the hill, combined with greenstone porphyry, appears all round the base, on the sides and on the summit, in protuberant masses without any stratification. It is a rectory and vicarage, in the diocese of Kildare, forming part of the union of Kilmaogue: the tithes amount to £118. 4. In the R. C. divisions it is part of the union or district of Allen and Miltown. There are ruins of the old church.

RATHFARNE, a village, in the parish of KILLUCAN, barony of FARBILL, county of WESTMEATH, and province of LEINSTER, 4¼ miles (N.) from Kinnegad, on the road from Killucan to Trim; containing 259 inhabitants. It is situated on the river Deel, which is here crossed by a long causeway or bridge of three arches, and in 1831 contained 45 houses: it is a station of the constabulary police. A market is held on Tuesday for corn, of which a large quantity is sold. Here is one of the two R. C. chapels belonging to the district of Killucan; also a National school. Adjoining the village are the remains of an old castle, the walls of which extended across the river; and at Kilcollan, in the vicinity, are the ruins of a church with a cemetery attached.

RATHFARNHAM, a parish, in the barony of NEWCASTLE, county of DUBLIN, and province of LEINSTER, 4 miles (S.) from Dublin, on the road to Rathdrum; containing 4573 inhabitants, of which number, 1572 are in the village. The castle of Rathfarnham was built by Archbishop Loftus, who was Lord Chancellor of Ireland in the reign of Elizabeth. On the breaking out of the war of 1641, Sir Adam Loftus held it with a garrison, as an outpost to protect the city of Dublin against the incursions of the septs of O'Toole and Byrne from the neighbouring mountains of Wicklow; in 1649 it was taken by the forces of the Duke of Ormonde. Adam Loftus, grandson of Sir Adam, was created baron of Rathfarnham in 1685. At the commencement of the insurrection of 1798, the village was the scene of a skirmish between a detachment of the King's troops and a party of the insurgents, in which several of the latter were killed and others taken prisoners. Near the village is a lofty bridge of a single arch over the river Dodder, the road from which is thickly shaded by the plantations of the demesnes on each side: the place itself is a long straggling street, with very little to attract attention. The country around is studded

with numerous beautiful and richly planted seats, and presents a great variety of picturesque rural scenery. Petty sessions are held in the village every Wednesday: it is a metropolitan police station, and has a dispensary; a fair is held in it on the 10th of July. Near the bridge is a woollen factory, which employs about 100 persons; there are also paper and corn mills near it, which are worked by the waters of the Dodder and the Cruagh river, that form a junction here: at Rathgar are extensive calico print-works. The small villages of Roundtown and Templeogue are in the parish: in the latter are the ruins of a church with a small burial-ground still used as a cemetery attached to it. Archbishop Alan states, in his "Repertorium Viride," that the church was a chapel appendant to the church of Kilmesantan without the marches or pale; that it was built on the hither side of the Dodder, as being a safer place to hear divine service in during times of war; and that from its late erection it had the name of Templeogue, which signifies "New Church," given to it. The castle, now the property of the Marquess of Ely, is a large and stately mansion in the centre of a fine and thickly planted demesne, the principal entrance to which is a very beautiful gateway, built in the style of a Roman triumphal arch, besides which there is a very lofty pointed Gothic gateway leading to the village: the entrance to the house from the terrace on which it stands is by a portico of eight Doric columns which support a dome painted in fresco with the signs of the zodiac: the great hall is ornamented with a number of ancient and modern busts on pedestals of variegated marble, and has three windows of stained glass, in one of which are the arms of the Loftus family. The collection of family portraits and paintings by the old masters has been removed, in consequence of a determination to take the building down and to divide the demesne into a number of small plots for the erection of villas. The other more remarkable seats, besides those described in the articles on Roundtown and Rathgar, are Ashfield, the residence of Sir W. C. Smith, puisne baron of the Exchequer; Beaufort, of R. Hodgins, Esq.; Landscape, of H. O'Callaghan, Esq.; Whitehall, of W. P. Matthews, Esq.; Newtown, of John Kirby, Esq., LL.D., M.D., in the grounds of which there are some very fine evergreens; Rathfarnham House, of the Rev. H. McClean; Bolton Hall, of P. Jones, Esq.; Barton Lodge, of W. Conlan, Esq.; Sallymount, of J. Watson, Esq.; Edenbrook, of E. Conlan, Esq.; Ballyroan, of A. Reilly, Esq.; Brook Lodge, of R. Hutchinson, Esq.; Mount Browne, of Mrs. Johnson; Old Orchard, of P. Larkin, Esq.; Ballyhill, of the Rev. G. Browne; Butterfield House, of J. Wright, Esq.; Nutgrove, of P. Jones, Esq.; Washington Lodge, of the Rev. J. Burnett; Fairbrook, of Thos. Murphy, Esq.; Rusina, of B. Brunton, Esq.; Old Orchard House, of J. Sweeny, Esq., and Whitehall, of T. Laffan, Esq., an out-office of which is built in the shape of a pottery furnace, with a winding flight of steps on the outside to the top, whence there is a commanding prospect of the surrounding country.

The parish comprises 2724 statute acres. It is a rectory, in the diocese of Dublin, and one of the parishes which constitute the archdeaconry of Dublin: the tithes amount to £315. The church is a plain building of rough stone with hewn stone quoins, of very plain outward appearance, but fitted up within very neatly:

in it is a mural tablet to the memory of Barry Yelverton, first Lord Avonmore, whose remains are in the cemetery, as are also those of the late Archbishop Magee. The church was enlarged and a tower and spire added to it, in 1821, at a cost of £900, being a loan from the Board of First Fruits, and the Ecclesiastical Commissioners have lately granted £270 for its repair. In the R. C. divisions this is the head of the union or district of Rathfarnham, Crumlin, and Bohernabreena, comprising the parishes of Rathfarnham, Crumlin, Tallaght, Cruagh, and Whitechurch. There are large chapels at Rathfarnham, Crumlin, and Bohernabreena, the last in the parish of Tallaght: near the first-named is a good house for the priest. Near the village is a convent of nuns of the order of Loretto: the building is a large brick mansion, which had been the seat of the late G. Grierson, Esq. The sisterhood have a boarding school for young ladies and also superintend a free school of upwards of 100 children, which is aided by the Board of National Education; the pupils receive a suit of clothes annually. Attached to the nunnery is a small chapel very elegantly fitted up: the sisterhood have lately purchased the convent of the nuns of St. Clare at Kingstown. The parochial school is aided by an annual donation from the archdeacon of Dublin; a school for boys in connection with the R. C. chapel is supported by subscriptions and a charity sermon; another school is in connection with the London Hibernian Society. Wilkes, the celebrated comedian, was a native of this parish.

RATHFEIGH, or RATHFAYGTH, a parish, in the barony of SKREEN, county of MEATH, and province of LEINSTER, 8 miles (S.) from Slane, on the mail road from Dublin by Slane to Londonderry; containing 385 inhabitants. This parish comprises 2897 statute acres, as apportioned under the tithe act; the land is of indifferent quality and mostly in tillage. It is a rectory, in the diocese of Meath, forming part of the union of Skryne or Skreen: the tithes amount to £180, and there is a glebe of 2 acres, valued at £5. 10. per annum. In the R. C. divisions also it is part of the union or district of Skryne: there is a chapel at Rathfeigh. About 40 children are educated in a private school. The ruins of the church still remain.

RATHFRILAND, a market and post-town, partly in the parish of DRUMBALLYRONEY, but chiefly in that of DRUMGATH, barony of UPPER IVEAGH, county of DOWN, and province of ULSTER, 16½ miles (W.) from Downpatrick, and 57¼ (N.) from Dublin, on the mail road from Newry to Downpatrick; containing 200 inhabitants. This town was founded, soon after the Restoration, by Alderman Hawkins, of London, to whom, in acknowledgment of his very important services during the parliamentary war, Chas. II. granted the whole of the extensive manor, which is now the property of his lineal descendant, Gen. Meade. The benevolent alderman, at his own cost, provided food, clothing, and lodging for 5000 Protestant royalists, who, during the calamitous progress of the war, had fled to London for protection; collected in England £30,000 for the purchase of corn, wearing apparel, and other necessaries for the support of such as had not been able to effect their escape; and, with the assistance of a few of his friends, raised the sum of £45,000 for the public service and the use of the king. The town is situated

on an eminence, previously the site of an ancient fortress, about three miles to the north of the Mourne mountains; and consists of a spacious square, and five principal and several smaller streets, containing together 447 houses, which are in general well built and of handsome appearance, surrounding the crown of the hill. The principal streets communicate with five great roads from different parts of the county, but, from the acclivity of the site, form steep entrances into the town, from which in every direction are extensive and interesting views of the surrounding country. A considerable traffic is carried on with the adjacent district, and the town itself is the residence of numerous respectable families. The market is on Wednesday and is amply supplied; and fairs are held on the second Wednesday in April (O. S.), the Wednesday after Trinity, the second Wednesday in September (O. S.), and the second Wednesday in December. The market-house is a handsome building in the centre of the square; the lower part is appropriated to the use of the market, and the upper part contains accommodation for holding courts. A constabulary police force is stationed in the town, and petty sessions are held on alternate Fridays. The manorial court, with which has recently been incorporated that for the manor of Gilford, is held on the first Tuesday in every month before the seneschal; its jurisdiction extends to pleas of debt to the amount of £100, which may be recovered by civil bill process. The parish church of Drumgath, a small neat edifice with a tower on the north side, is situated on the south side of the square: it was originally founded by Alderman Hawkins, and rebuilt in 1818. There are also in the town a spacious R. C. chapel, and places of worship for the Society of Friends, Presbyterians, Covenanters, and Wesleyan Methodists, and a dispensary. On the very summit of the hill round which the town is built are some slight remains of the ancient castle of the powerful sept of the Magennises, Lords of Iveagh, commanding the entire country for ten miles round; a modern house was erected on the site in 1812, when, in digging the foundation, many small cells were discovered, in some of which were found human bones, pieces of armour, coins, and other relics.

RATHGAR, a district, partly in the united parishes of ST. PETER and ST. KEVIN, barony of UPPERCROSS, and partly in the parish of RATHFARNHAM, barony of NEWCASTLE, county of DUBLIN, and province of LEINSTER, 1½ mile (S.) from Dublin: the population is returned with the respective parishes. This place, which is on the road from Dublin, by way of Rathmines, to Roundtown, consists of several ranges of pleasant houses and numerous detached villas, of which the principal are Rathgar House, the residence of J. Farran, Esq.; Rathgar, of P. Waldron, Esq.; Rokeby, of C. Pickering, Esq.; Mote View, of J. Powell, Esq.; Mountain Prospect, of P. Nolan, Esq.; Roseville, of Miss Moore; Fair View, of Mrs. Fox; Prospect Villa, of J. Houston, Esq.; Maryville, of J. Jennings, Esq.; Prospect Lodge, of R. Clarke, Esq.; Primrose Cottage, of T. Alley, Esq.; and the handsome residences of G. Wall and W. Haughton, Esqrs. There is an extensive bleach-green, with printing-works belonging to Messrs. Waldron, Dodd, Carton, & Co., for muslin, calicoes, and silks; the works are set in motion by a steam-engine of 30-horse power, and a water-wheel of equal

force, and afford employment to 300 men. In the immediate vicinity are some quarries of good limestone, which are extensively worked; and strata of calp limestone have been discovered alternating with the limestone in several places, here, as well as in the quarries at Roundtown and Crumlin, inclined at a considerable angle and exhibiting other appearances of disturbance.

RATHGOGAN, a parish, in the barony of ORRERY and KILMORE, county of CORK, and province of MUNSTER, on the mail road from Limerick to Cork; containing, with the post-town of Charleville (which is separately described), 5809 inhabitants. It is supposed to have derived its name from the great number of raths or forts in the immediate neighbourhood, and appears to have had an ancient castle, of which nothing more is known than that in 1642 it was besieged by the insurgents, and relieved by some English forces under the command of Lord Inchiquin. The parish comprises 3068 statute acres, as rated for the county cess, of which 2969 are apportioned under the tithe act, and valued at £3816 per ann.: the land is mostly in pasture; limestone abounds and is burnt for manure, and the state of agriculture is gradually improving. The surrounding country has a rather bleak aspect. The seats are Saunderspark, that of C. Saunders, Esq.; Fortlands, of Andrew Batwell, Esq.; Springfort, of the Rev. J. Bruce; Belfort, of — Reeves, Esq.; Knight Lodge, of Dr. Bernard; and Moatville, of Mrs. Ryan. The living is a rectory and vicarage, in the diocese of Cloyne; the rectory is partly appropriate to the rector of Kilpeacon, in the county of Limerick, and partly with the vicarage is united to the vicarage of Ballyhea, in the patronage of the Bishop. The tithes amount to £326. 15. 11., of which £102. 11. 2. is payable to the rector of Kilpeacon, and the remainder to the incumbent: the entire tithes of the benefice amount to £624. 2. 9. Of the parochial glebe, only a few perches near the church are at present known; that of the union comprises 9a. 0r. 29p. The church is in the town of Charleville. In the R. C. divisions the parish is the head of a union or district, called Charleville, comprising also small portions of the parishes of Ardskeagh, Ballyhea, and Shandrum: the chapel is situated in the town, and there is also a chapel at Ardnagehy. There are 16 schools in the parish, in which about 500 children are educated; of these, the endowed school and the National school are noticed under the head of Charleville, in which place are also an infants' school, supported by subscription, and a Sunday school under the superintendence of the vicar: the remainder are private schools. Near Moatville are the ruins of the ancient mansion of Lord Orrery, burnt in the war of 1688; and the neighbourhood is remarkable for the great number and the perfect state of those earthworks usually called Danish forts or raths; they are generally of a circular form and most of them are surrounded by a rampart and fosse. At Ballysallagh, or Ballysally, are the ruins of an old church with a cemetery attached.

RATHGORMUCK, or RATHCORMUCK, a parish, in the barony of UPPERTHIRD, county of WATERFORD, and province of MUNSTER, 3 miles (S. S. W.) from Carrick-on-Suir; containing 2252 inhabitants. This parish, which takes its name from an ancient rath, is

situated on the confines of the county of Tipperary, and contains a constabulary police station. It is a vicarage, in the diocese of Lismore, forming part of the union of Mothell; the rectory is impropriate in the Duke of Devonshire. The tithes amount to £408. 7. 6. of which £241. 4. is payable to the impropriator, and £167. 3. 6. to the vicar. In the R. C. divisions it is part of the union of Mothell, or Rathgormuck, and contains a chapel. About 10 children are taught in a school supported by an annual donation from Lady Osborne; and there are two private schools, in which are about 130 children.

RATHGRAFF, or CASTLE-POLLARD, a parish, in the barony of DEMIFORE, county of WESTMEATH, and province of LEINSTER, on the road from Dublin to Granard, and on the river Gloire; containing, with the post-town of Castle-Pollard, 3612. inhabitants. This parish, also called Rathgarth and Rathgarraue, comprises 5181¾ statute acres of land, chiefly arable and producing good crops: limestone abounds, for working which there are some large quarries: there is very little bog. Within the parish are the hills of Sliebuoy and Loughanstown. Fairs for live stock are held at Castle-Pollard, and petty sessions every Wednesday. Kinturk is the seat of W. D. Pollard, Esq. The living is a vicarage, in the diocese of Meath, united by act of council, in 1676, to the vicarages of Liekbla, Faughley and Mayne, and to the curacies of St. Feighan-of-Fore, Favoran, Beatae-Marisede-Fore, and Kilpatrick, forming the union of Rathgraff, in the patronage of the Bishop; the rectory is impropriate in the Marquess of Westmeath. The tithes amount to £187. 9., of which £83. 6. 3½. is payable to the impropriator; the gross value of the benefice is £609. 11. 4., including £42, the value of 31 acres comprised in three glebes. The glebe-house is a good comfortable building in Castle-Pollard. The church is a handsome building, surmounted with a spire, in the Gothic style, and in excellent repair, having been rebuilt in 1821, at a cost of £2769, being a loan from the late Board of First Fruits, one third of which is repayable in annual instalments by the Earl of Longford and W. D. Pollard, Esq., the remainder by the united parishes: there is also a church in the parish of Mayne. In the R. C. divisions the parish is the head of a union or district, called Castle-Pollard, comprising the parishes of Rathgraff, Lickbla, and Favoran, in which union are four chapels, two in Rathgraff, one in Castle-Pollard, and another at Millcastle. The parochial school, at Castle-Pollard, in which about 40 boys and 30 girls are taught, is aided by subscriptions annually from the vicar, Lord Longford, and Mr. Pollard: there are six private schools, in which are about 180 boys and 30 girls; and a Sunday school. Ruins exist of the old church of Rathgraff.

RATHHENDRICK, a village, in that part of the parish of LOGHAN which is in the barony of UPPER KELLS, county of MEATH, and province of LEINSTER; containing 18 houses and 96 inhabitants.

RATHJORDAN, a parish, in the barony of CLAN-WILLIAM, county of LIMERICK, and province of MUNSTER, 5 miles (S.) from Cahirconlish, on the road from Limerick to Hospital; containing 400 inhabitants. This parish comprises 1063¼ statute acres, as apportioned under the tithe act; some of the land is remarkably

good, but, being generally in small holdings, agriculture as a system is altogether unknown, and the land is cultivated in a very slovenly manner; the chief crops are oats and potatoes, but wheat is becoming more general than formerly. It is a rectory and vicarage, in the diocese of Emly, forming part of the union and corps of the precentorship of Emly: the tithes amount to £70. In the R. C. divisions it is part of the union or district of Herbertstown and Hospital. Not far from the ruins of the old church is a holy well, dedicated to St. John the Baptist, much frequented by the peasantry, especially on the anniversary of the saint.

RATHKEALE, a market and post-town, and a parish, in the barony of LOWER CONNELLO, county of LIMERICK, and province of LEINSTER, 14 miles (S. W. by W.) from Limerick, and 9¾ (W.) from Dublin; containing 8800 inhabitants, of which number, 4972 are in the town. It was a place of importance from a very early period, being the site of a priory of Augustinian canons of the order of Aroasia, founded and endowed with 12 marks annually by Gilbert Harvey, in 1289, and further endowed by Eleanor Purcell, a descendent of Harvey, who also caused it to be dedicated to the Blessed Virgin Mary. The town and neighbouring district formed part of the possessions of the Earls of Desmond, who had three strong castles in the town, one of which was intended to guard the passage of the Deel. After the battle of Monasternenagh, fought in 1579 between Sir Nich. Malby and Sir John Desmond, the latter fled to this place, whither he was pursued and forced to retreat to Askeaton, where he was again defeated by Sir Geo. Carew. On the landing of the Spaniards at Smerwick, in 1580, the queen's forces, commanded by the Lord-Deputy Grey, the Earl of Ormonde, and others, assembled here; and on the Lord-Deputy leaving the place, Capt. (afterwards Sir Walter) Raleigh remained behind in ambush and surprised a number of the Irish who had collected to plunder the deserted camp, for which gallant service the corporation presented him with the freedom of the town, and he in return repaired the castles of Rathkeale and Matrix. In 1654, the town was fixed on for the place of election for the member to represent the counties of Limerick, Clare, and Kerry in Cromwell's parliament, into which he proposed to introduce 100 members for Ireland: but though the corporation is frequently noticed in history, nothing is known of its origin, charter, or constitution, further than that it was disfranchised by Cromwell, on the ground that the town had refused his army a sufficient supply of provisions, and its privileges were never after restored.

The town is situated on the mail road from Limerick to Tralee, on both sides of the river Deel; in population it is second only to Limerick in the county; it consists principally of a single street, a mile in length, with smaller streets and lanes branching from it. The river passes through the middle of the main street, and is crossed by a bridge now in a dilapidated and dangerous state. There are several large and handsome houses, most of which are uninhabited, and a few good shops; but the town in general presents a poor and mean appearance: a number of Palatines settled in the town and neighbourhood, whose neat cottages and farm-steads form a striking contrast to most of the adjacent dwellings. The market, which is large and well supplied, is



held on Thursday; the fairs are on Feb. 7th, April 4th, June 1st and 19th, Aug. 5th, Sept. 18th, and Nov. 18th; those of June 19th, and Sept., which are chiefly for horses, are very much frequented; those of April and Sept., are for horned cattle, great numbers being sold; the remaining fairs are chiefly for sheep and pigs; all the transactions in the market and fairs are carried on in the open street. The town is a chief constabulary police station; the quarter sessions for the district are held in it in January, March, June and October; and petty sessions every Thursday. The court-house is a large and convenient old building, but much out of repair. The bridewell is one of the largest in the county, containing three day-rooms, three airing-yards, and eight cells: it is under good regulations. The fever hospital, built in 1830 near the town, at an expense of £400, has accommodation for 25 intern patients; and there is a dispensary.

The parish comprises 10,705 statute acres, as apportioned under the tithe act, and valued at £11,868 per annum. The surface is undulating: the soil in some parts light, in others a stiff clay. About five out of eight parts of the land are under tillage; two in meadow, demesnes and plantations; and one is rough pasture and marsh; besides which there are about 120 acres of common, and 100 of exhausted bog. The system of agriculture is improving; the principal crops are wheat, potatoes, oats, and barley, with some flax and clover. The population is almost wholly agricultural, the only manufacture being that of linen on a small scale for domestic use. The flour-mill at Castle Matras has been fitted up by the proprietor, J. Southwell Brown, Esq., in the most complete manner and with the most improved machinery, which is propelled by the current of the river Deel: the mill can grind 20,000 barrels of wheat annually, and gives employment to 100 persons. A lead mine at Curragh nadaly, a mile from Rathkeale, is about to be worked: there are indications of the same metal at Mount Brown, three miles distant. The surrounding country is highly interesting, presenting a number of rich and varied prospects embellished with numerous seats and flourishing woods and plantations: the most remarkable are Beechmount, the residence of T. Lloyd, Esq.; Ballywilliam, of T. M. Maunsell, Esq.; Mount Brown, of J. S. Brown, Esq.; the glebe-house, of the Rev. C. Warburton, chancellor of the diocese; Knocknakilla, of the family of the late T. Studdart, Esq.; Rathkeale Abbey, the property of the representatives of the late Geo. Lake, Esq., and now the residence of J. Hewson, Esq.; Wilton House, of W. K. Brown, Esq.; Deansfort, of Mrs. Brown; Mount Southwell, of F. Brown, Esq.; Enniscoush, of J. Hewson, Esq.; Stoneville, of H. Massy, Esq.; the Glebe Castle, of the Rev. C. T. Coghlan, the incumbent of the adjoining parish of Kilscannel, the origin of the singular name of which has not been ascertained; and Castle Matras, or Matrix, also of J. Southwell Brown, Esq. This castle, which stands about a mile from the town, was erected in the reign of Elizabeth, and is a square castellated building, 90 feet high; it was besieged by Cromwell, but the only traces of injury it retains are the marks of a few cannon shot. It stands on a prominent situation on the banks of the Deel, forming a picturesque object in the landscape, and commanding extensive views of the surrounding country, including

the Shannon, and the Clare and Tipperary mountains; it has lately been put into a state of complete repair, in doing which due attention was paid to preserve its original character by its proprietor, who proposes to make it his permanent residence. All these are within the parish; not far distant from the town are Altavilla, the residence of T. G. Bateman, Esq.; Riddlestown, of Gerald Blennerhassett, Esq.; Clonard, of J. F. Massey, Esq.; Elm Hill, of I. Studdert, Esq.; Glenville, of John Massey, Esq.; Cahermoyle, of W. Smith O'Brien, Esq.; and Nantinan House, of T. H. Royse, Esq.

The living is a rectory, in the diocese of Limerick, united from time immemorial to the rectories and vicarages of Kilscannel, Clounagh, and Clounshire, and to the rectory of Dundonnell, together constituting the union of Rathkeale and the corps of the chancellorship of the cathedral of Limerick, in the patronage of the Bishop. The tithes amount to £656. 6. 2., and of the benefice to £1247. 13. The glebe-house was erected in 1819, by aid of a gift of £100 and a loan of £1500 from the late Board of First Fruits: the glebe comprises 10 acres, in two portions, one near the church, on which the Glebe Castle stands; the other a mile distant, on which the glebe-house is built. The church is a very handsome edifice, in the early English style, with a lofty square tower, embattled and crowned with crocketed pinnacles: it was erected in 1831, near the site of the former church, and is built of black marble raised from a quarry on the river's bank near the town: it stands on a gentle eminence west of the river, close to the old site of Castle-Southwell. In the R. C. divisions the parish is the head of a union or district, comprising also part of Kilscannel parish, and the whole of the ancient parishes of Rathnasaire and Kilcoleman. The chapel, an ancient and plain building, with a new front, is in the town; in which there are also places of worship for Wesleyan Methodists and Independents. There are two free schools under the London Hibernian Society, and a school supported by Col. White: in these schools are about 140 boys and 100 girls: there are also nine private schools, in which are about 200 boys and 70 girls. At the upper end of the Main-street are the ruins of the ancient priory, already noticed; the tower and western gable are complete, and the side walls nearly so; but the building was small and its architectural details are by no means interesting. Two miles to the north of the town are the fine ruins of Liosnacoille castle, built by the Mac Sheehys, who were introduced into this part of the country by the seventh Earl of Desmond in 1420; and two miles to the south is Ballyallinan Castle, on the eastern bank of the Deel, built by the O'Hallinans; the latter was taken in 1600 from Rory MacSheehy, by Dermot O'Connor, in execution of a plan for delivering the Sagan Earl of Desmond to the English, but he was shortly after besieged in it, and compelled by his own followers to surrender.

RATHKELTY.—See RAHELTY.

RATHKENAN, a parish, in the barony of KILNE-MANAGH, county of TIPPERARY, and province of MUNSTER,  $4\frac{1}{2}$  miles (S. W.) from Thurles; containing 235 inhabitants. It is a perpetual cure, in the diocese of Cashel, annexed to that of Holy Cross, and in the patronage of the Archbishop: the rectory is inappropriate in Carew Hamilton, Esq. The tithes amount to £43. 12. 1.

RATHKENNY, a parish, in the barony of LOWER NAVAN, county of MEATH, and province of LEINSTER, 4 miles (N. W.) from Slane, on the road from Moynalty to Drogheda, and close by the mail coach road from Dublin to Londonderry; containing 1995 inhabitants. This parish comprises 5430 statute acres, as apportioned under the tithe act: the land is of good quality; about two-thirds are arable and the rest pasture, except about 150 acres of bog. From the hill of Mullaha a view of seven counties is obtained. Here is a police station. The seats are Mullaha, the residence of Brabazon Morris, Esq.; and Rathkenny House, of T. Hussey, Esq. The living is a vicarage, in the diocese of Meath, and in the patronage of T. Hussey, Esq.; the rectory is impropriate in the Marquess of Drogheda. The tithes amount to £384. 18. 6. of which £193. 2. 2½. is payable to the impropriator, and the remainder to the vicar. The church is a small modern structure. In the R. C. divisions the parish forms part of the union or district of Slane: a large chapel has just been built, the front of which is faced with hewn stone; it is a neat Gothic edifice. Here is also a R. C. school, which it is in contemplation to place under the National Board. About 40 boys and 20 girls are taught in a private school. There are some remains of an ancient castle.

RATHKYRAN, a parish, in the barony of IVERK, county of KILKENNY, and province of LEINSTER, near the road from Waterford to Carrick-on-Suir, 4½ miles (N. W.) from Waterford; containing 1408 inhabitants, of which number, 120 are in the village. The parish comprises 4197 statute acres, and the village contains 22 houses. The living is a vicarage, in the diocese of Ossory, and in the patronage of the Vicars Choral of the cathedral of Kilkenny; the rectory is appropriate to the dean and chapter. The tithes amount to £203. 4. 4., of which £135. 9. 7. is payable to the dean and chapter, and £67. 4. 9¼. to the vicar. The church is in good repair. In the R. C. divisions the parish is the head of a union or district, comprising this parish and those of Aglishmartin, Portnescully, Pole-roan, Clonmore, Ballytarsna, Tubrid, and part of Burnchurch, in which union are three chapels. At Moncoin is a school under the superintendence of the nuns, in which are about 250 girls; and in a private school are about 200 boys; there is also a Sunday-school.

RATHLACKAN, a village, in the parish of LACKAN, barony of TYRAWLEY, county of MAYO, and province of CONNAUGHT, 5¼ miles (N.) from Killala: the population is returned with the parish. It is situated upon the north-western coast, and has a penny post to Killala.

RATHLIN, an island and parish, in the barony of CAREY, county of ANTRIM, and province of ULSTER, 6½ miles (N.) from Ballycastle; containing 1039 inhabitants. This island, which is situated off the northern coast of Antrim, nearly opposite to the town of Ballycastle, in lat. 54° 36' (N.), and lon. 9° 15' (W.), and which is regarded as the *Ricnia* of Pliny and the *Ricina* of Ptolemy, has received various appellations from different writers. By the Irish historians it is called *Recarn*, or *Recrain*; by Buchanan, *Raclinda*; by Mackenzie, *Rachri*; by Ware, *Raghlín*; and *Ragher* by Hamilton, who derives that name from *Ragh Erin*, sig-

nifying the "fort of Erin." Its present name, which has been adopted by all modern writers, is but a slight modification of that given to it by Ware. St. Comgall is said to have landed in this island with the intention of founding a cell, but was expelled by a band of soldiers. In the sixth century, however, a church was founded here by St. Columba, who placed it under the superintendence of St. Colman. But the foundation of this religious establishment is by some writers attributed to Lugard Laither, who was abbot about the year 590, and by others to St. Legene, abbot of Hy, by whom it was repaired about the year 630. In 790, a body of Danish pirates, in their first descent upon the coast, laid waste the whole island and destroyed the monastery, which was soon, afterwards restored; it was again destroyed in 973, by the Danes, who martyred the abbot, St. Feradach; since which time no subsequent notice of it occurs. King John granted the island to Alan of Galway; and Robert Bruce, when driven from Scotland by the success of Baliol, his competitor for the crown, took refuge here, where he fortified himself in a castle, of which a fragment still remaining bears his name. In 1558, the Earl of Sussex, then Lord-Deputy, attacked the Scots who had taken possession of the island and expelled them with great slaughter; and so much did the place suffer from the repeated ravages of the English and Scots, that it is stated in a manuscript history of the country to have been totally uninhabited in 1580.

The island is about six miles and a half in length, and about a mile and a half in breadth near the centre; the eastern portion curves towards the main land, from the nearest point of which it is about three miles distant, forming a small enclosure which is called Church bay. It comprises, according to the Ordnance survey, 3398¾ statute acres, including 30½ acres under water: about three-fourths consist of rocks and stony pasture, and the remainder of arable land of medium quality. It is fully exposed to the northern ocean, and the tides running here with great impetuosity, the sea is often so rough as frequently to deter tourists from visiting it. The western side is rocky and mountainous, and the appearance of the coast strikingly magnificent; brown rocks and still darker masses of basaltic pillars are in some places contrasted with chalk cliffs: on the northern side the precipices towards the sea rise to the height of 450 feet without any projecting base. The soil is a light mould, intermixed with fragments of basalt and limestone; the valleys are rich and well cultivated, and arable land, meadows, and a variety of rocky pastures are scattered over the whole island. The substratum of nearly the whole island is basalt and limestone, and on the eastern side especially it forms beautiful ranges of columns, differing from those of the Giants' Causeway only in their dimensions, and in the greater variety of their arrangement, being found in the same places perpendicular, horizontal, and curved. Considerable beds of hard chalk extend for some distance along the southern shore, and in some places, as near Church bay, where they are intersected by basaltic dikes, the hard chalk or limestone is found to possess phosphoric qualities; beds of puzzolana are also found here, and on the shores a substance resembling pumice stone. Mr. Hamilton traces a vein of coal and iron-stone passing

under the sea from the mines at Ballycastle to this island, which he thinks has been separated from the opposite coast by some convulsion of nature. Barley of excellent quality and cattle are sent off from this place; the former is chiefly purchased by Scottish merchants. Kelp was formerly made in great quantities; its manufacture was the chief source of wealth to the inhabitant but since the bleachers have discontinued the use of it, there is very little demand; the chief markets for it are Campbelltown and Glasgow. There are two storehouses, one for kelp and one for barley, erected by the Rev. Mr. Gage, proprietor of the island, for the purpose of collecting the produce of his tenantry; there is also a mill for grinding oats. The horses, cattle, and sheep are all small. Church bay, though affording good anchorage, is entirely exposed to the violence of the western winds, during the prevalence of which no vessel can ride here in safety; the only other havens are some small creeks on the eastern side, of which the principal is Port Ushet, where the small craft belonging to the island shelter during the winter. The inhabitants of this part of the island are principally fishermen, who make short voyages and carry on a little trade by way of barter; they all speak the English language; but in the western part of the island the Irish language is universal, and the inhabitants, from want of intercourse with strangers, have many peculiarities; they are a simple, laborious, and honest people, entertaining an ardent affection for their island, which alone they regard as their country, and speak of Ireland as of a foreign land. They are very dexterous in seeking for the nests of sea fowl, for which purpose they swing themselves down the face of the precipices by means of a rope secured to a stake on the summit. Both Catholics and Protestants generally live together in the greatest harmony, undisturbed by the difference of religion; they frequently intermarry; scarcely was an individual ever known to emigrate formerly, but many young men have gone to America of late years. There is neither any town nor regular village; the dwellings of the inhabitants are irregularly scattered throughout the island. The proprietor, the Rev. R. Gage, is constantly resident and acts as magistrate. A coast-guard station for one officer and six men, one of the eight that constitute the district of Ballycastle, has been established here.

The living is a rectory, in the diocese of Connor, and in the patronage of the Bishop; the tithes amount to £60, which is augmented with £27. 14. from Primate Boulter's fund. The glebe-house has been condemned as unfit for residence, and the curate has a house and garden rent-free provided by the incumbent, who pays him a stipend of £60. The glebe comprises 15 acres, valued at £18. 15. per ann., making the gross income of the benefice £106. 9. The church, towards the erection of which the late Board of First Fruits contributed a gift of £800, is a neat small edifice with a square tower, erected in 1815. The R. C. chapel is a plain building. About 180 children are taught in three public schools. There are some slight remains of the ruined fortress called Bruce's castle, of the original foundation of which there is nothing upon record. Nearly in the centre of the island are some small tumuli; in one of these was found a stone coffin, near which was an earthen vessel, and a considerable number of human

bones; and on the small plain where these tumuli are placed have been found brazen swords, spear-heads, and a large fibula, which are deposited in the museum of Trinity College, Dublin. Near the Black Rock, on the south of Church bay, are four remarkable caverns, which, though penetrating a basaltic mass and at a point remote from any calcareous formation, have calcareous stalactites depending from the roof, which by their continual dropping have deposited an incrustation, about an inch in thickness, on the floor beneath.

RATHLINE.—See RATHCLINE.

RATHLYNAN, or RATHLINEY, a parish, in the barony of CLANWILLIAM, county of TIPPERARY, and province of MUNSTER, 3½ miles (N. E. by E.) from Tipperary, on the road to Thurles; containing 1354 inhabitants. It comprises 2657 statute acres of land, generally good and mostly in tillage. The river Multeen flows through the parish, within the limits of which are Lacken, the residence of John Smithwick, Esq.; and Mount William, of Jas. Mahon, Esq. At the cross of Donaskeigh is a station of the constabulary police. It is a rectory and vicarage, in the diocese of Cashel, forming part of the union of Ballintemple; the tithes amount to £200.

RATHMACKNEE, a parish, in the barony of FORTH, county of WEXFORD, and province of LEINSTER, 4 miles (S. by W.) from Wexford, on the road to Kilmore; containing 549 inhabitants. It comprises 1569¾ statute acres, as apportioned under the tithe act. Limestone quarries have been opened on the estates of Sir Wm. Geary and H. K. G. Morgan, Esq., and the produce is sold to the tenantry at a low price: the value of these quarries might be greatly increased by a short cut to Wexford harbour, thus opening a conveyance for the limestone into the interior of the county. There is a flour-mill near the church. The living is a rectory and vicarage, in the diocese of Ferns, and in the patronage of the Corporation of Dublin: the tithes amount to £139. 2. 11., and there is a glebe comprising 12 acres of cultivated land. The glebe-house, the residence of the Rev. Fras. Pentland, towards the erection of which the late Board of First Fruits, in 1809, contributed £100 as a gift and £224 as a loan, is situated near the church, and sheltered by a small but thriving plantation. The church is a neat edifice in the later English style, erected in 1813 at an expense of £800, being a gift from the same Board. In the R. C. divisions the parish is the head of the union or district called Piercestown, comprising also the parishes of Drinagh, Killiane, Kilmocree, Kildavin, and Rathaspeck; and containing the chapels of Piercestown, Kilmocree, and Mourntown, of which the first is in Rathmacknee and the last in Kildavin. A school of about 50 children, partly supported by Thos. Walker, Esq., of Belmont, is held near the chapel. Adjoining the church is the ancient castle of Rathmacknee, one of the most perfect of the numerous castles in this county; it consists of a massive square tower with the greater part of the walls still surrounding it, and about 70 years since it was inhabited by an ancestor of H. K. G. Morgan, Esq., the present proprietor. The castle and church of Rathmacknee, with the surrounding trees, form a very pleasing group of objects. In the church-yard are two ancient tombs, one of which appears to have been the sepulchre of a former minister, or priest, of this parish.

RATHMELTON.—See RAMELTON.

RATHMICHAEL, a parish, partly in the? barony of UPPERCROSS, and partly in that of HALF-RATHDOWN, county of DUBLIN, and province of LEINSTER, 2 miles (N. W.) from Bray, on the road to Dublin; containing 1297 inhabitants. This place appears to have attained a considerable degree of importance at a very early period; the vicars choral of St. Patrick's, Dublin, claimed as their ancient inheritance the town of Shanganagh, in this parish; and the whole of that extensive townland belonged, from the reign of Edw. I., to the family of Walsh, of Old Connaught, till the early part of the last century, when it was purchased by Lewis Roberts, Esq. It has since that time been divided into portions and let on leases in perpetuity by the heirs of that family, who hold the fee simple of the estate; the largest portion of the land, consisting of more than 100 plantation acres, has been for 40 years in the occupation of Gen. Sir George Cockburn, K. C. The parish, which is bounded on the east by the sea, comprises 2599 statute acres, as apportioned under the tithe act, and valued at £4137 per annum. The soil is good and the system of agriculture improved; the only waste land is mountain, which affords rough pasturage, and there are about 8 acres of common. Granite is found in several places, and on the mountain of Shankill, near which there are mines of lead worked by the Mining Company of Ireland. Shariganagh, the seat of Sir G. Cockburn, is a spacious and handsome castellated mansion, almost wholly built by its proprietor: the interior contains many elegant apartments, an extensive and well-selected library, a fine collection of paintings by the best masters, a variety of marbles, antique casts, and bronzes, collected by Sir George while in Italy, and some fine specimens of Egyptian granite, mosaic work, and other articles of vertu. In front of the house is a handsome column of Grecian marble with a rich Corinthian antique capital, erected by the proprietor in commemoration of the passing of the Reform Bill. The views from the house are very rich and finely diversified, embracing woods, mountain, and sea; and the grounds are ornamented with a variety of statuary tastefully disposed. There are several other seats in the parish, which, from their elevated situation and proximity to the sea, command fine prospects. The principal are Shanganagh House, the residence of W. Hopper, Esq.; Clairmont, of J. Clarke, Esq.; Newbington, of W. Graves, Esq.; Newbington, of — Dillon, Esq.; Air Hill, of W. Hall, Esq.; Chantilly, of R. Tilly, Esq.; Shankill House, of J. V. Fowler, Esq.; Sylvan Mount, of G. Hillas, Esq.; Skerrington, of J. Harvey, Esq.; Ellerslie, of W. Bigger, Esq.; Ballybride House, of the Hon. R. Plunkett; Springfield, of Mrs. Morgan; Lordello, of P. Morgan, Esq.; Abington, of — Morigan, Esq.; Shanganagh, of — Carter, Esq. 5 Johnstown, of — Smith, Esq.; Cherrywood, of the Rev. J. Hunt; Emerald cottage, of Capt. J. S. Hore, R. N.; Shankill, of R. Maddock, Esq.; and Clifton Cottage, of Mrs. Morgan. The eastern side of the Scalp, which abounds with features of the rudest magnificence, is within the parish. The lead-works of the Mining Company afford employment to many persons. The ore is chiefly galena, but carbonate is found in small portions; in the immediate vicinity of the mines is a tower for making shot, and at Ballycorus are furnaces for smelting the ore not only of

these but also of other mines in the neighbouring districts belonging to the same company; there are also works for rolling the lead and making pipes of all sizes. A patent exists for holding fairs near the present ruins of the ancient church, round which was formerly a considerable village, but none are now held.

The parish was separated from the union of Bray in 1826. The living is a rectory and vicarage, in the diocese of Dublin, constituting the prebend of Rathmichael in the cathedral of St. Patrick: the tithes amount to £250. The glebe-house is an inferior residence, built by Dr. John Lyon, the friend and cotemporary of Dean Swift; and there are a few acres of glebe. The church is in ruins; the Protestant parishioners attend the church of Bray. In the R. C. divisions the parish forms part of the union or district of Kingstown, and Cabinteely, and part of that of Sandymount and Glencullen. The parochial school, at Laughlinstown, in which are about 40 children, is supported by subscription; and there is a private school, in which are about 60 children. An estate was bequeathed by F. Adair, Esq., to the parish of Powerscourt and the unions of Delgany and Bray, of the proceeds of which this parish receives a portion. Near the ruins of the ancient church, which occupy an elevated site commanding a view of the sea and the adjoining country, are the remains of an ancient round tower, consisting of the foundation and about two feet of the wall above ground: it has a singular under-ground gallery, mostly choked up, which is said to be extensive. The remains of a line of castles and intrenchments may be traced, commencing on the lands of Shanganagh, near Laughlinstown, and continued over the mountain beyond Rathmichael to Ballyman; in such as yet exist, the vaults appear to have been centred with wicker-work. There are several Druidical relics in the neighbourhood; also the ruins of Puck's castle and that of Shankill, said to have been besieged by Cromwell, and near which have been frequently found human skeletons, and coins of the reigns of Chas. I. and Jas. I. In a field belonging to Mr. Hopper was discovered, in ploughing, a stone coffin containing human bones. The glebe-house was for several years the favourite retreat of Dr. Leland, author of the History of Ireland, who was rector of the union of Bray, and who planted the shrubbery which now surrounds it.

RATHMINES, a considerable village and suburb of Dublin, in that part of the united parishes of ST. PETER and ST. KEVIN which is in the barony of UPPERCROSS, county of DUBLIN, and province of LEINSTER, on the old road to Milltown, 2 miles (S.) from the General Post-Office: containing 1600 inhabitants. This place is chiefly noted as the scene of the celebrated battle of Rathmines, which occurred Aug. 2nd, 1649: the Marquess of Ormonde, with the royalist army, consisting of about 7000 foot and 4000 horse, had fixed his headquarters at Old Rathmines Castle (now occupied by Mr. Jackson), on taking measures to invest the city of Dublin; but an action with the garrison being brought on by an attack upon the neighbouring castle of Bagginstown, the republican soldiers gained an advantage, which they pursued with vigour, and succeeded in putting to flight the whole of the forces under the Marquess of Ormonde, with the loss on the part of the latter of 600 slain and 1800 prisoners, among whom were 300 officers: the

Marquess retired to Kilkenny. From the circumstance of cannon and musket-balls, and coins of the reign of Jas. I. being frequently ploughed up, it is conjectured that the conflict raged a considerable distance along the banks of the river Dodder. At the corner of the Rathgar road is a station of the city police: there is a small woollen factory belonging to Messrs. Wilans. Twelve years since Rathmines was only known as an obscure village; it now forms a fine suburb, commencing at Portobello bridge, and extending in a continued line of handsome houses, with some pretty detached villas, for about one mile and a half. Among the most conspicuous are Rathmines Castle, the residence of J. T. Purser, Esq., a castellated mansion in tastefully disposed grounds; Wood Park, of T. P. Hayes, Esq.; Fort-Royal Hall, of J. Rutherford, Esq., whence is obtained a splendid view of the bay of Dublin, and the Dublin and Wicklow mountains; Campobello, of M. Roache, Esq.; Fortfield, of P. Boylan, Esq.; Gortnasheelah, of the Rev. J. B. McCrea; Rathgar House, of the Hon. Capt. Coote Hely Hutchinson; Bellwood House, of O. Willan, Esq.; Greenville, of J. Chadwick, Esq.; Rookerick, of Mrs. Codd; Chapel View, of G. Taylor, Esq.; Somerville, of Roderick Connor, Esq.; and Ashgrove, of G. Watson, Esq. A handsome church was erected in 1828, at a cost of £2600, defrayed by the late Board of First Fruits; it is in the pointed style of architecture, with a square tower surmounted with a lofty spire: the design is an imitation of the ancient roofed crypts, the roof being a solid arch, and the walls and ceiling in the interior forming a continued vault: it is a chapel of ease to the united parishes of St. Peter and St. Kevin. In the vestry is a parochial library, presented by the Rev. S. W. Fox. On the Rathmines road is a neat R. C. chapel, which is the parochial chapel for the union or district of St. Mary and St. Peter, comprising parts of the Protestant parishes of St. Peter, St. Kevin, St. Catherine, and St. Mary Donnybrook: in addition, there are R. C. chapels at Milltown, and at the nunneries at Harold's Cross and Ranelagh. Here is a female day school, partly supported by subscription; and a spacious school-house was erected in 1835, by subscription, near the Rathmines chapel, in connection with the new Board of Education.

RATHMOLION, a parish, in the barony of, LOWER MOYFENRAGH, county of MEATH, and province of LEINSTER, 2½ miles (W. by N.) from Summerhill, on the road to Longwood; containing 2674 inhabitants, of which number, 208 are in the village. The parish comprises 19,265 statute acres, mostly light and gravelly. The village consists of 33 houses, and about half a mile from it is a constabulary police station: fairs are held on April 19th, June 30th, and Sept. 29th. Tubbertinan, now the residence of Mrs. McEvoy, was formerly the seat of W. Nugent, Esq. Rathmolion House is the residence of R. Fowler, Esq. The living is a vicarage, in the diocese of Meath, and in the patronage of W. Snell Magee, Esq.; the rectory is inappropriate in the Earl of Darnley. The tithes amount to £438. 9. 2., of which £230. 15. 4½. is payable to the impropriator, and the remainder to the vicar. The glebe-house was built in 1813, at a cost of £628, partly defrayed by a gift of £100 from the late Board of First Fruits, the remainder by the then incumbent; the glebe comprises 35 acres, valued at £43. 15. per annum. The church

is a neat edifice, built in 1797, partly by private subscription and partly by parochial assessment, at an expense of £444; the Ecclesiastical Commissioners have recently granted £181 for its repair. In the R. C. divisions the parish is the head of a union or district, comprising Rathmolion and Rathcore, in each of which is a chapel. About 80 children are educated in the parochial school, situated in the village, which is aided by the Bishop of Ossory, the Earl of Darnley, the rector, and R. Fowler, Esq., who also supports a school at Cullenter, the school-house of which he built, and allows the master an acre of land. There are also three private schools, in which are about 130 children. A dispensary is supported partly by subscriptions and by the aid of R. Fowler, Esq. At Castletown is an ancient Danish fort: and in the parish are the ruins of an old church.

RATHMORE, a parish, in the barony of RATHVILLY, county of CARLOW, and province of LEINSTER, 7 miles (S. W.) from Baltinglass, on the road from Tullow to Castle-Dermot; containing 225 inhabitants. This parish is situated on the confines of the county of Kildare, by which it is bounded on the north-west, and on the river Slaney, which forms its south-eastern boundary. As applotted under the tithe act, it comprises 2374 statute acres, the greater part of which is in meadow and pasture, and the remainder in tillage; there is a very small portion of woodland and bog. Rathmore is a station of the constabulary police. It is a rectory, in the diocese of Leighlin, forming part of the union of Rathvilly: the tithes amount to £160, and there is a glebe of 13 acres. In the R. C. divisions also it is part of the union or district of Rathvilly. About 120 children are educated in a school endowed by the late Mr. Disraeli, who bequeathed £3000 for its establishment and support: the school-house is a handsome building, consisting of a centre and two wings the former being appropriated as a residence for the master and mistress, who receive £30 per ann. each, and have the use of five acres of ground rent-free.

RATHMORE, a parish, partly in the barony of SOUTH SALT, partly in that of SOUTH NAAS, but chiefly in that of NORTH NAAS, county of KILDARE, and province of LEINSTER, 4 miles (E.) from Naas, on the road from Dublin to Ballymore-Eustace; containing 1473 inhabitants. This parish, the name of which signifies the "Great Rath," comprises 7656 statute acres, as applotted under the tithe act, all arable and pasture. The living is a vicarage, in the diocese of Dublin, united by act of council, in 1833, to the vicarage of Killeel, and in the patronage of the Archbishop; the rectory is inappropriate in Col. L. Allen. The tithes amount to £336. 9. 5½., of which £97.13. 6½. is payable to the impropriator, and £238. 15. 10. to the vicar. The glebe-house was built by aid of a loan of £200 from the late Board of First Fruits, in 1821; the glebe comprises 12 acres. The church is a small plain structure, with a square tower, erected by aid of a grant of £450, in 1766, from the same Board, which also granted for it, in 1824, £375, as a gift: it has lately been repaired by a grant of £187 from the Ecclesiastical Commissioners. In the R. C. divisions the parish is in the union or district of Blessington, in which are two chapels. In a school under the trustees of Erasmus Smith's charity, and another supported by private subscriptions, about

100 children are educated: there is also a private school, in which are about 40 children. Near the church is a large rath.

RATHMORE, a parish, in the barony of LUNE, county of MEATH, and province of LEINSTER,  $1\frac{3}{4}$  mile (N.) from Athboy, on the road from Mullingar to Athlone and Drogheda; containing 1070 inhabitants. This parish comprises  $1977\frac{3}{4}$  statute acres, the land being generally very good. Rathmore was formerly the seat of the Bligh family, of whom John Bligh, Esq., M. P., in 1721, acquired the title of Baron Clifton of Rathmore, in 1723, that of Viscount Darnley of Athboy, and in 1725, that of Earl of Darnley; some remains exist of the ancient castle, which was formerly part of the estate of Cruise and Plunket. It is a rectory, in the diocese of Meath, forming part of the union of Athboy: the tithes, including those of Moyagher, amount to £184. 12.  $3\frac{1}{2}$ . In the old church, of which there are considerable remains now forming a picturesque object, is a monumental tablet to the memory of Lieut.-Gen. Thomas Bligh, general of horse at the battles of Dettin-gen, Val, Fontenay, and Melle, and Commander-in-Chief of the British troops at Cherbourg: he died in 1775, and was interred here. There is also a monument erected to the memory of Sir Francis Hopkins, Bart.

RATHMOYLAN, a parish, in the barony of GAULTIER, county of WATERFORD, and province of MUNSTER, 2 miles (S. by W.) from Dunmore; containing 789 inhabitants. This parish is situated on St. George's channel, and contains the villages of Rathmoylan and Ballymacaw, chiefly inhabited by fishermen, whose occupation, however, is rendered very precarious from the rocky nature of the coast. It comprises 2082 statute acres, as apportioned under the tithe act. By inquisition taken in 1537, this rectory and that of Killea were found to belong to the monastery of St. John the Evangelist, in the city of Waterford, and were subsequently in the possession of the family of Wyse, in right of their manor near that city. It is in the diocese of Waterford: the rectory is now impropriate in James Aylward, Esq., and the vicarage forms part of the union of Killea. The tithes amount to £166. 7. 9., of which £71. 0. 1. is payable to the impropriator, and the remainder to the vicar. About 70 children are educated in two private schools. In the rocky cliffs on the coast are several caves formed by the violent action of the sea.

RATHMULLEN, a small sea-port, in the parish of KILLYGARVAN, barony of KILMACRENAN, county of DONEGAL, and province of ULSTER, 5 miles (N.) from Ramelton: the population is returned with the parish. It is situated on the western shore of Lough Swilly, and consists of one main street: it has a penny post to Ramelton, and is both a constabulary police and coast-guard station, the latter being included in the district of Dunfanaghy: petty sessions are held here. There are some remains of a religious house built by Mac Swine Fanagh, for Carmelites or White friars, and dedicated to the Blessed Virgin; also of a castle, said to have been built by him, which was destroyed at the time of the Reformation, but afterwards rebuilt by Bishop Knox. Part of this castle was for some time used as the parish church, previous to the erection of the present edifice.

RATHMULLEN, a parish, in the barony of LECALÉ, county of DOWN, and province of ULSTER; containing, with the post-town of Killough (which is separately described), 2742 inhabitants. This parish, which is situated on the eastern coast and intersected by the road from Downpatrick, takes its name from an ancient rath to the south of the church, near which are still some vestiges of an ancient castle. The parish, which is bounded on the south by Dundrum bay, comprises, according to the Ordnance survey (including detached portions),  $3369\frac{1}{2}$  statute acres, of which  $9\frac{1}{2}$  are water, and the remainder principally under tillage. A considerable tract of sand-bank extends along the shore; about 80 acres are marshy land, and there is a small portion of bog; but, with the exception of the town parks, there is very little meadow or pasture. The surface is uneven and in some parts marked by rocky elevations; but the soil in general is rich, and the system of agriculture greatly improved. Coal is supposed to exist in the lands towards the coast, but no attempt has been hitherto made to work it. A lead mine was discovered some few years since, which on examination was found to contain a large proportion of silver. Janeville, the residence of Capt. Browne, is the principal seat; there are also many excellent farm-houses in the parish. During the season, some of the inhabitants are employed in the herring and lobster fishery and a considerable coasting trade is carried on between Killough and the different ports in the channel, which is highly beneficial to the agricultural interests of the neighbourhood. St. John's Point, in this parish, is the most prominent southern headland between Dublin and the North of Ireland, and together with the adjacent bay of Dundrum has been more disastrous to shipping than any other part of the coast. From the number of wrecks that have occurred here, the erection of a lighthouse is imperatively called for, not only for the safety of trading vessels but also of the numerous fleets of fishing boats which annually rendezvous at Killough and Ardglass. This point is situated in lat.  $54^{\circ} 27' 40''$  (N.), and lon.  $5^{\circ} 24' 30''$  (W.); and a coast-guard is stationed here, which is one of the seven stations constituting the district of Newcastle. Fairs are held at Killough, as is also a monthly court for the manors of Killough, Hamilton, and Down, of which the two former are wholly within the parish. The detached townland of Rossglass was, in 1834, separated by act of council from the parish of Kilclief and united to this parish. The living is a vicarage, in the diocese of Down, and in the alternate patronage of the Earl of Carrick and Viscount Bangor; the rectory is impropriate in Viscount Bangor, Stephen Woolfe, Esq., and Miss Hamill. The tithes amount to £343. 6. 1., of which £113. 17. is payable to the impropriators, and £229. 9. 1. to the vicar. The glebe-house, towards the erection of which the late Board of First Fruits contributed a gift of £450 and a loan of £150, was built in 1817; the glebe comprises  $40\frac{3}{4}$  acres, valued at £5. 18. 9. per annum. The church, a small edifice in the Grecian style, situated on an eminence overlooking the bay, was built in 1701, from the proceeds of forfeited impropriations. At Killough is a chapel of ease, the living of which is a perpetual curacy, in the patronage of the Vicar of Rathmullen. In the R. C. divisions the parish forms part of the union of Bright, and contains chapels at Killough and Rossglass.

There are places of worship for Presbyterians and Wesleyan Methodists. About 250 children are taught in two public schools; and there are three private schools, in which are about 100 children, and a Sunday school: the parochial school is about to be rebuilt on a larger scale, at the expense of the vicar. There are several mineral springs, which are warm in winter and cold in summer; one is said to have a petrifying quality, equal, if not superior, to the celebrated waters of Lough Neagh. In various parts of the parish are several small forts: and on a hill to the west of the church is a cave, 34 yards in length, divided into four chambers, of which the farthest is circular and larger than the others. The headland of St. John's Point was anciently the site of a preceptory of the Knights of St. John of Jerusalem. There are still some slight remains of the church on the estate of Capt. Browne, near which several stone coffins of singular form were dug up recently, together with massive gold ornaments and curious coins; the church itself, as far as can be conjectured from its ruins, was of very singular construction, its style of architecture much resembling the Egyptian. There is also a fine spring of clear water, covered over with stones taken from the ruins of the church.

RATHNAVEOGE, a parish, in the barony of IKERIN, county of TIPPERARY, and province of MUNSTER, 4 miles (S. W. by S.) from Roscrea, on the south side of the mail road from Dublin to Limerick; containing 1387 inhabitants. It comprises 4227 statute acres, of which about 3300 are nearly equally divided between tillage and pasture: the remainder is waste. Within its limits is part of Benduff mountain, on the north-eastern side of which rises a stream that joins the river Nore at a short distance from its source in the Slieve Bloom mountains. The seats are Lisduff, the residence of Wm. Smith, Esq.; Honey Mount, of John Lloyd, Esq.; Summer Hill, of W. T. Shortt, Esq.; and Newgrove, of Westrop Smith, Esq. It is a rectory and vicarage, in the diocese of Killaloe, forming part of the union of Dunkerrin: the tithes amount to £253. 9. 8¼. In the R. C. divisions also it is in the union or district of Dunkerrin. Some remains of the old church and castle of Rathnaveoge still exist. At a short distance from the latter is the ruined castle of Ballynakill, the property, and formerly the residence, of the Minchin family; it is surrounded by a high wall regularly fortified, and the buildings appear to have been of considerable extent.

RATHNEW, a parish and village, in the barony of NEWCASTLE, county of WICKLOW, and province of LEINSTER, at the junction of the roads from Dublin, Rathdrum, and Bray to Wicklow; containing, with the post-town of Ashford and village of Bolinalea (both separately described), 3718 inhabitants, of which number, 544 are in the village of Rathnew. This place, called also Newrath, derives its name from an ancient rath, and is intersected by the river Vartrey, over which is a picturesque bridge. The village contains 107 houses; and at Newrath-bridge is a superior family hotel, kept by Messrs. Nolan, which has long been celebrated for the beauty of its situation and the excellence of its internal arrangements. A constabulary police force is stationed in the village, and petty sessions are held there on alternate Mondays. The parish comprises 4913 statute acres, as apportioned under the tithe act:

the land is generally good, the system of agriculture improving, and there is neither waste land nor bog. The principal seats are Rosanna, the residence of D. Tighe, Esq., beautifully situated in a rich demesne embellished with some remarkably fine timber, particularly the sweet chesnut tree; Clonmannon, of R. H. Truell, Esq., finely situated in tastefully disposed grounds, commanding some interesting sea views and mountain scenery; Clermont, of J. A. Leopard, Esq., from which is a fine view of the sea; Upper Tinakelly, of the Rev. Mr. Dixon, commanding an extensive view of the coast from Bray Head to Wicklow Head; Cronakiry, of J. Beddy, Esq.; Ballina Park, of H. W. Bryan, Esq., in the grounds of which is a rath; and Coolawinney, of R. Cotter, Esq. It is a rectory, in the diocese of Dublin and Glendalough, forming part of the union and corps of the prebend of Wicklow in the cathedral of St. Patrick, Dublin: the tithes amount to £377. 1. 6½. In the R. C. divisions it is also part of the union of Wicklow; there is a chapel at Ashford. At Clonmannon is a school supported by R. H. Truell, Esq. In the village of Rathnew are the ruins of the ancient church, to which is attached a burial-ground; and on the townland of Miltown are the ruins of a castle. Near the Cherry Orchard is a remarkably fine oak tree, which at three feet from the ground measures 21½ feet in girth. While on a visit at Rosanna the late Mrs. Tighe, aunt of the present proprietor, and eminently distinguished for her mental endowments and poetic talents, composed her celebrated poem of "Psyche;" she was also the author of several other admired poems, and died in 1810, aged 36.

RATHOWEN, a market and post-town, in the parish of RATHSPICK, barony of MOYGOISH, county of WESTMEATH, and province of LEINSTER, 10½ miles (N. W.) from Mullingar, on the road to Longford, and 50 (W.) from Dublin; containing 605 inhabitants. The town comprises 97 thatched and 12 slated houses, the parish church, the R. C. chapel of the union of Russagh (in which a small school is held), and the market-house, where a market is held every Tuesday; there are fairs on May 15th and on the second Tuesday in December: it is also a constabulary police station.

RATHPATRICK, or BALLYPATRICK, a parish, in the barony of IDA, county of KILKENNY, and province of LEINSTER, 3½ miles (E. by N.) from Waterford, on the road to New Ross; containing 1617 inhabitants. This parish is situated on the river Suir, at its confluence with the Ross river: it comprises 6298 statute acres. On the top of the great hill of Drumdorony, about 300 acres are occupied by a quarry of breccia, for millstones, which are of so good a quality as to have formerly been exported to England; they are still sent coastwise to Cork, Dublin, and other Irish ports: some of the largest are five feet in diameter, and 16 inches in the eye. The stones are near the surface and appear above it; they are shipped 'with ease into vessels at the base of the hill, in the Ross river, opposite to the Great Island, which it encircles previous to its junction with the Suir: from this hill another of less elevation extends southward, forming the south-eastern angle of the county, and commanding a magnificent prospect of the banks of the Suir and the harbour of Waterford. The principal seats are Bellevue, the residence of Patrick Power, Esq., beautifully situated on the banks of the

river in a well-planted demesne; Snow Hill, of — Power, Esq.; Ringville, of Lady Esmonde; Springfield, of John Waring, Esq.; Kilmurry, of Geo. Giles, Esq.; Larkfield, of H. Snow, Esq.; and Mount Prospect, of J. Hackett, Esq. It is a vicarage, in the diocese of Ossory, forming part of the union of Rossbercon; the rectory is impropriate in the corporation of Waterford. The tithes amount to £166. 10. 2½., of which £100. 0. 11¾. is payable to the corporation, and £66. 9. 2¾. to the vicar. On the next vacancy of the benefice, this parish is to be united to Kilculliheen. In the R. C. divisions it is the head of a union or district, called Slieruagh, or Slieve-ruagh, comprising this parish and those of Kilculliheen, Ballygorum, Kilbride, Kilquane, Kilcolumb, and Kilmackavogue; in which union are a private and three public chapels, of which one is at Slieve-Rae, in this parish. At Ringville, a Lancasterian school is supported by Lady Esmonde; there are also a private school, in which are about 40 children, and a Sunday school. There are remains of an old castle in the demesne of Bellevue; and ruins of an old church at Rathpatriek, where several stones have been dug up, bearing inscriptions scarcely legible.

RATHREA, a parish, in the barony of ARDAGH, county of LONGFORD, and province of LEINSTER, 5 miles (S.) from Edgeworthstown; containing 1054 inhabitants. It is situated on the confines of the county of Westmeath, from which it is separated by the river Inny, and it comprises 2364¾ statute acres, as apportioned under the tithe act, of which a large portion consists of bog and unprofitable mountain, and the arable land is but of ordinary quality; limestone abounds. There is a large flour-mill, worked by M. West, Esq. On the site of the old castle of Rathrea is Foxhall, the residence of R. M. Fox, Esq. The parish is in the diocese of Ardagh: the rectory is impropriate in R. M. Fox, Esq., and the vicarage forms part of the union of Kilglass. The tithes amount to £109. 15. 4½., of which £38.3. 6½. is payable to the impropriator, and the remainder to the vicar. In the R. C. divisions it is part of the union or district of Lagan, and has a chapel at Ballycloghan. About 150 children are instructed in three private schools. In the demesne of Foxhall are the ruins of the old church, containing a monument to the memory of Sir N. Fox.

RATHREA, a parish, in the barony of TYRAWLEY, county of MAYO, and province of CONNAUGHT, 5 miles (W.) from Killala, on the road from Ballina to Crossmolina; containing 1851 inhabitants. It is bounded by the river Owenmore, and comprises 4119 statute acres, as apportioned under the tithe act, and valued at £1790 per annum. The land is mostly under tillage, and the state of agriculture is improving, though much of the old system is still adhered to: there is but little bog, and abundance of limestone. Fairs are held on March 17th, the Thursday after Trinity-Sunday, June 24th, Sept. 29th, and Dec. 26th, for cows, horses, and sheep, but they are not much frequented. The most remarkable seats are Farm Hill, the residence of Major Gardiner; Courthill, of John Gardiner, Esq.; Spring Hill, of Thomas Goodwin, Esq.; and Smithstown, of Arthur Pugh, Esq. It is a rectory and vicarage, in the diocese of Killala: the rectory is partly appropriate to the precentor and archdeacon of Killala, and partly to the vicars choral of the cathedral of Christ-Church and

St. Patrick's, Dublin; the vicarage forms part of the union of Ballisakeery. The tithes amount to £160, of which £38. 15. is payable to the vicars choral, £38. 15. to the precentor, £2. 10. to the archdeacon, and £80 to the vicar. In the R. C. divisions it is part of the union or district of Kilfian. There are two public schools, of which the parochial school is aided by the rector; they afford instruction to 133 children. An old burial-ground on the land of Major Gardiner is still used as a cemetery.

RATHREGAN, a parish, in the barony of RATOATH, county of MEATH, and province of LEINSTER, 2 miles (S. by W.) from Dunshaughlin, on the road from Dublin to Trim; containing 325 inhabitants. This parish comprises 2481 statute acres of tolerably good land, mostly pasture. Here is a constabulary police station. Parsonstown is the residence of the Hon. Major Stanhope. It is a rectory and vicarage, in the diocese of Meath, forming part of the union of Dunshaughlin; the tithes amount to £120, and the glebe, consisting of 23 acres, is valued at £40 per annum. The glebe-house of the union is within the parish; it was built in 1822 by aid of a loan of £562 from the late Board of First Fruits. In the R. C. divisions it is the head of a union or district, called Batterstown, comprising the parishes of Rathregan, Bailymaglasson, Balfeaghan, Raddonstown, Kilcloon, and Moyglare; and containing three chapels. There is a school in the vicinity of the chapel of Rathregan.

RATHROE, a parish, in the barony of SHELBURNE, county of WEXFORD, and province of LEINSTER, 3 miles (E.) from Arthurstown: the population is returned with the parish of St. James. This parish, which has long since merged for civil purposes into those of St. James and Dunbrody, is estimated to contain 3981 statute acres, as apportioned under the tithe act. It is an impropriate curacy, in the diocese of Ferns, annexed to those of St. James and Dunbrody: the rectory is impropriate in Lord Templemore, to whom the tithes, amounting to £82. 18. 10., are payable. In the R. C. divisions it forms part of the district of Hook.

RATHRONAN, a parish, in the Shanid Division of the barony of LOWER CONNELLO, county of LIMERICK, and province of MUNSTER, 4 miles (W.) from Newcastle, on the road to Shanagolden; containing 3102 inhabitants. This parish comprises 18,153 statute acres, of which 17,869 are apportioned under the tithe act; about 1000 acres are under tillage, 5000 meadow and rich pasture, and the remainder mountain pasture, plantation, and turbary. The land in the eastern portion is of good quality, being based on a substratum of limestone, and produces excellent crops under a good system of cultivation: the meadows and pastures are extremely rich; great numbers of sheep are fed on them annually, and the mountain districts afford good pasturage for numerous herds of cattle: there are not more than 300 acres of waste land, and much of the rougher kind is daily being brought into cultivation. The mountain range extends from the village of Ardagh to the confines of the county west of Arthea, where it joins the county of Kerry, a distance of more than 10 miles; the general formation is that of silicious grit and indurated clay or clunch, resting on a limestone base. Throughout the entire range are five several strata of coal, varying from 12 to 40 inches in thick-



ness; but the two upper strata, not more than 16 inches thick, have only yet been worked, and that in a very inefficient manner; all the strata dip very rapidly. Nodules of ironstone are found in the rivulets and also imbedded in the clunch; limestone is also abundant, and no district in Ireland seems better adapted than this for the establishment of iron-works. Flagstones of very large size are quarried in these mountains, and numerous escars are found almost exclusively of limestone. The principal seats are Glenville, the residence of J. Massey, Esq.; and Cahermoyle, of W. S. O'Brien, Esq.; the woods around these seats are extensive and luxuriant, and are very interesting from their situation in a fertile valley destitute of all timber but what is on the demesnes; the plantations of Glenville are very extensive, reaching to the summit of the mountain. Athea, or Temple Athea, is the only village in the parish; it is very small but picturesquely situated, and is a station of the constabulary police. The living is a rectory and vicarage, in the diocese of Limerick, and in the patronage of the Bishop; the tithes amount to £133. The glebe-house, towards the erection of which the late Board of First Fruits contributed a gift of £400 and a loan of £340, is a handsome residence, built in 1827; the glebe comprises 2½ acres. The church is a small but very neat edifice, in the early English style, with a square tower, and was wholly rebuilt in 1820, on which occasion the late Board of First Fruits advanced a loan of £500. In the R. C. divisions the eastern portion of the parish forms part of the union of Ardagh, and the western portion is a parish of itself, called Athea, where the chapel is situated. About 80 children are taught in two public schools. Within the grounds of Glenville are some chalybeate and petrifying springs. There are some remains of a very ancient church, and not far from the parish church are the ruins of Ballyvohan castle.

RATHRONAN, a parish, in the barony of IFFA and OFFA EAST, county of TIPPERARY, and province of MUNSTER, 1¾ mile (N.) from Clonmel, on the road to Fethard, containing 1010 inhabitants. The parish, which comprises 2543 statute acres, rests chiefly on a limestone substratum; the soil is very good, producing fine wheat and rich pasturage, without waste land or bog. A flour mill is situated on a stream which flows through the parish. Excavations have been made in quest of coal at an eminence called the Giant's Grave; the last shaft sunk in a black slaty rock passed through a thin bed of wavellite, at a depth of 40 feet; the proprietor is about to renew the experiment. Rathronan House is the elegant residence of Major-Gen. Sir. Hugh Gough, K. C. B. The living is a vicarage, in the diocese of Lismore, and in the patronage of the Duke of Devonshire; the rectory is impropriate in John Bagwell, Esq. The tithes amount to £203. 1. 6., of which £110. 15. 5. is payable to the impropriator, and the remainder to the vicar. The church, a neat building, was erected in 1825, on the site of the old church, at the sole expense of the lady of Gen. Sir Wm. Meadows, who endowed it with the interest of £1800, payable at the death of a Mrs. Meadows. At the Giant's Grave there is an upright stone, about eight feet high above the ground, on which two crosses are sculptured; that on one side of the stone is in raised relief, that on the other in bas-relief.

RATHSALLAGH, a parish, in the barony of UPPER TALBOTSTOWN, county of WICKLOW, and province of LEINSTER, 1 mile (S.) from Dunlavan, on the road to Baltinglass; containing 271 inhabitants. The parish is situated on the western boundary of the county, and comprises 1753 statute acres, as apportioned under the tithe act: agriculture is improving; the principal crops are oats and potatoes. It belongs entirely to E. Pennefather, Esq., whose mansion is the only gentleman's seat, though there are several respectable farm-houses. One of the largest fairs in the kingdom is held here on Sept. 4th, for horses, cattle, sheep and pigs. The living is a vicarage, in the diocese of Dublin and Glendalough, forming part of the union of Dunlavan; the rectory is appropriate to the Dean and Chapter of St. Patrick's Cathedral, Dublin. The tithes amount to £77. 16. 2., of which £49. 3. 10¼. is payable to the appropriators, and £28. 12. 3¾. to the vicar. In the R. C. divisions it is also within the union or district of Dunlavan. In the demesne of Rathsallagh is a school, maintained entirely by the Pennefather family. There is an old rath on the townland of Rathsallagh.

RATHSARAN, a parish, in the barony of UPPER OSSORY, QUEEN'S county, and province of LEINSTER, 2¾ miles (W.) from Rathdowney, on the road from Dublin to Thurles; containing 868 inhabitants. This parish is bounded on the west by the county of Tipperary, and comprises 2065 statute acres, as apportioned under the tithe act. The living is a rectory and vicarage, in the diocese of Ossory, and in the patronage of the Bishop: the tithes amount to £130, and the glebe comprises 114 acres. The glebe-house was erected by aid of a gift of £250, and a loan of £550, in 1820, from the late Board of First Fruits. The church was built in 1797, by aid of a gift of £500 from the same Board. In the R. C. divisions it forms part of the union or district of Rathdowney, and contains a chapel. The parochial school, in which are about 50 children, is aided by a contribution from the rector, and a grant of £8 per annum from the Society for Discountenancing Vice.

RATHTOOLE, or BALLYCOR, a parish, in the barony of NEWCASTLE, county of DUBLIN, though locally in the barony of UPPER TALBOTSTOWN, county of WICKLOW, and province of LEINSTER, 4 miles (N. W. by N.) from Baltinglass, on the road to Ballitore; containing 238 inhabitants. It comprises 687 statute acres, and is a vicarage, in the diocese of Dublin, forming part of the union of Timolin; the rectory is appropriate to the prebendaries and vicars choral of Christ-Church cathedral, Dublin. The tithes amount to £52. 10., of which £35 is payable to the appropriators, and the remainder to the vicar. At Ballycore is an ancient burial-place.

RATHUGH.—See RAHUE.

RATHVILLY, a parish, in the barony of RATHVILLY, county of CARLOW, and province of LEINSTER, 5 miles (N. E.) from Tallow, on the road to Baltinglass, and on the rivers Slaney and Derreen; containing 3187 inhabitants, of which number, 305 are in the village. This parish comprises 9103 statute acres, as apportioned under the tithe act, three-fourths being meadow and pasture, and the remainder, excepting some bog, arable land. Within its limits, close on the confines of Wicklow county, is the townland of Ladytown, belonging to Baltinglass parish in that county. Granite exists here, but

is not much used. The village of Rathvilly is on the eastern side of the Slaney, and consists of 58 houses. Fairs are held on Jan. 1st, March 25th, June 24th, Aug. 1st, and Nov. 12th, for general farming stock. Lisnova was lately the residence of the Bunbury family. The living is a rectory, in the diocese of Leighlin, episcopally united, since 1683, to the rectories of Rathmore and Straboe, and the impropriate cure of Rahill, and in the patronage of the Crown, by agreement with the bishop. The tithes amount to £784.12. 3., and the entire tithes of the benefice to £1060. 2. 5½. The glebe comprises 12 acres, on which is the glebe-house. The church, built in 1751, though small, is a pretty structure with a handsome spire lately added; it has been lately repaired by a grant of £315 from the Ecclesiastical Commissioners. In the R. C. divisions the parish is the head of a union or district, comprising this parish and that of Rathmore, and parts of Straboe, Kiltegan, and Kilranala; and containing three chapels, of which two are in Rathvilly; that at Tynock was built about five years since, and has a belfry; that in the village of Rathvilly is a large old slated building, in which a national school is held. There is also a national school at Knockleshan: these schools afford instruction to about 550 children, and about 50 are taught in a private school. On the townland of Tobinstown there is a large cromlech; at the west end are two pillar stones, eight feet high; the table stone is twenty-three feet long, and at the west end eight feet broad, but at the other, which rests on small stones elevated about a foot from the ground, it is only six. The thickness at the upper end is four feet, at the lower two; the under surface is plain and even, but the upper is convex. Along the sides are several upright stones, from three to six feet, rendering the space underneath an enclosed room, entered between the two tall uprights. From this entrance is a sort of avenue, forty yards long, formed by small irregular artificial hillocks: the whole is in a low plain field, near a rivulet, on the road from Tallow to Hacketstown. On the townland of Waterstown is a rude stone cross, seven feet high, where the parish church is supposed originally to have stood. Near the village is an old rath, from which the name of the place appears to have been taken. Here are remains of a religious house called Erchorne: there is also a ruin of a church called Clougha-faile.

RATHWIRE, a village, in the parish of KILLUCAN, barony of FARBILL, county of WESTMEATH, and province of LEINSTER, 3 miles (N. N. W.) from Kinnegad, near the road to Killucan; containing 45 houses and 265 inhabitants. The barony of Farbill was formerly called the manor of Rathwire; it was granted by Edw. I. to Mortimer, Earl of March, and afterwards by Edw. III., in the ninth year of his reign, to Sir John D'Arcy, the then chief governor of Ireland. Here is a spacious R. C. chapel, being one of the two belonging to the district of Killucan. Some vestiges of a castle erected here by Hugh de Lacy may still be traced.

RATOATH, a parish (formerly a parliamentary borough), in the barony of RATOATH, county of MEATH, and province of LEINSTER, 3 miles (N. W.) from Ashbourne, and 11½ (N. W.) from Dublin; containing 1779 inhabitants, of which number, 552 are in the village. This place, anciently called Rathtotoath, is supposed to have derived that name from a conspicuous mount near the

church, on which Malachy, the first monarch of all Ireland, is said to have held a convention of the states. In the reign of Hen. VI. it was classed among the borough towns of Meath, and had attained such importance as to give its name to the hundred in which it is situated; it had also an abbey, dedicated to St. Mary Magdalene, and sent members to the Irish parliament, which it continued to do till the Union, when the borough was disfranchised. The village contains 96 houses, but retains nothing of its former importance. The manufacture of sacking and the weaving of linen are carried on to a small extent; and fairs, chiefly for cattle and pigs, are held on April 18th, June 1st, and Nov. 20th, for which, though authorised by patent, no toll has been lately demanded. A constabulary police force is stationed here, and a manorial court was formerly held, but within the last few years has been discontinued.

The parish comprises 8207¾ statute acres, as apportioned under the tithe act: the land is generally of good quality and in a state of profitable cultivation; rather more than half is under tillage, producing favourable crops; the remainder, with the exception of a moderate portion of bog, is in meadow and pasture. Stone of good quality is quarried for building and for repairing the roads. The principal seats are the Manor House, that of J. I. Corballis, Esq., pleasantly situated in the town; and Lagore, of M. Thunder, Esq., a handsome residence in a richly wooded demesne, abounding with stately timber. The living is a rectory and vicarage, in the diocese of Meath; the rectory is partly impropriate in T. L. Norman and J. I. Corballis, Esqrs., and the vicar of Athlone; and partly united to the vicarage, which by act of council in 1682, was united to the rectories and vicarages of Greenogue, Killeglan, Creekstown, and Donaghmore, and to the chapelry of Cookstown, together forming the union of Ratoath, in the alternate patronage of the Crown and the family of Norman. The tithes amount to £515, of which £55 is payable to T. L. Norman, Esq., £62. 10. to J. I. Corballis, Esq., £62. 10. to the vicar of Athlone, and the remainder to the vicar of Ratoath: the glebe-house, situated close to the church, was built in 1813, at an expense of £2200, of which £100 was a gift and £900 a loan from the late Board of First Fruits, and the remainder was defrayed by the then incumbent; the glebe comprises 6½ acres, valued at £19. 10. per ann.: the gross income of the whole benefice amounts to £788.7. 3. per annum. The church, towards the erection of which the late Board of First Fruits granted a loan of £800, in 1817, is a neat edifice in good repair. In the R. C. divisions this parish is the head of a union, comprising also the parishes of Cookstown, Killeglan, and Rathbeggan; there are chapels at Ratoath and Killeglan. About 240 children are taught in a parochial and a national school, of which the former is aided by a donation of £10 per ann. from the incumbent; there is also a dispensary. The rath from which the parish takes its names has been planted; several old coins have been found near it. There are no remains either of the abbey of St. Mary Magdalene, or of a chantry for three priests, which formerly existed here.

RATTOO, a parish, in the barony of CLANMAURICE, county of KERRY, and province of MUNSTER, 7 miles (W. by S.) from Listowel, on the road from Tralee to Ballybunnian, by Cashen ferry; containing 3117 in-

habitants. In ancient writings this place is called "Rath-toy," and from the term "Burgess lands" being applied to designate some grounds in the vicinity, it is supposed that Rattoo was formerly a corporate town: it is also said to have had seven churches, and to have been once the seat of a bishoprick, a statement which its ancient round tower seems to countenance. An abbey of Canons Regular of St. Augustine (originally a preceptory belonging to the Knights Hospitallers) was founded here by one Friar William and confirmed by Miler Fitz Miler, in the reign of King John. It was subsequently occupied by Aroasian Canons, and dedicated to St. Peter and St. Paul; the abbot was a lord of parliament. In 1600 the buildings were fortified by the Irish, but burned on the approach of Sir Chas. Wilmot's forces, by whom the castle of Rattoo was taken and garrisoned. The parish is situated at the confluence of the rivers Feale and Brick, and comprises 7624 statute acres, as apportioned under the tithe act, and valued at £4082 per annum. About two-thirds of the land are arable, and the remainder, with the exception of about 730 acres of bog, consists of coarse pasture. The surface is in some parts hilly, but the lower grounds are marshy, being generally inundated in winter, but made available by extensive drainage for tillage and pasture. About 100 acres have been embanked by T. A. Stoughton, Esq., and are now in a high state of cultivation; sea weed is generally used for manure, and the state of agriculture is progressively improving. There are several quarries of good brown stone, used for building, and a flag-stone quarry, which has not yet been much worked. Several boats and lighters are employed in fishing and in the conveyance of sea manure. Fairs and petty sessions are held at Benmare, *which see*. The seats are Ballyhorgan, the residence of T. A. Stoughton, Esq.; Rattoo Lodge, of W. T. Gun, Esq.; Bushmount, of Dominick Rice, Esq.; Millview, of Kerry Supple, Esq.; and Dromartin, of J. Creagh, Esq. The living is an impropriate cure, in the diocese of Ardferd and Aghadoe; the rectory is impropriate in T. A. Stoughton, Esq., who is patron of the curacy: the tithes amount to £285, the whole of which is payable to the impropiator, who allows £10 per ann. to the incumbent of Killury for discharging the clerical duties. In the R. C. divisions the parish forms part of the union or district of Killury or Causeway, and has a chapel at Ballyduff. About 150 children are educated in three private schools. There are no remains of the castle, but those of the abbey still exist, and, together with the adjoining lofty round tower which is still entire and clothed with ivy, form an interesting and picturesque group.

RAUGHLEY, a village, in the parish of DRUMCLIFF, barony of LOWER CARBERY, county of SLIGO, and province of CONNAUGHT, 10 miles (N. W.) from Sligo; containing 122 inhabitants. This place, which is situated on the north side of the bay of Sligo, takes its name from a small elevated peninsula connected with the sand hills on the shore by a long narrow isthmus; and having on the south-west side the Wheaten Rock, which extends nearly half a mile to the north-east and south-west, and is partly dry at spring tides; and off the south end, the Bird Rocks, about two cables' length from the shore. A pier has been erected by government, which affords great accommodation to vessels trading with Sligo, and to the boats engaged in the

fisheries off this coast, in which more than 200 persons are occasionally employed. 5 large quantities of sea manure are landed at the pier, which is within half a mile of the nearest public road, and a coast-guard station is placed here, forming one of the five that constitute the district of Sligo. The village contains 25 dwellings, most of which are thatched cabins. Near it is Rockley Lodge, the residence of John Jones, Esq. Near the western shore is the romantic hill of Knocklane, under which are some remains of fortifications; and on the eastern shore, about half a mile from the village, are the ruins of the old castle of Artarmon, now deeply buried in the sand, the ancient residence of the Gore family. The blowing sands of Knocklane extend northward from the village, and are about two miles long and two broad; they have already covered a great tract of good land and about 150 cabins, and are constantly in motion, giving a dreary and desolate appearance to the country around. On the western shore is a remarkable chasm in the limestone rock, called the Pigeon Holes, and by the peasantry the Punch Bowls; into these the sea rushes with great impetuosity, and in rough weather is forced upwards to a considerable height. Close to the shore is a chalybeate spring of great strength, which is sometimes covered by the tide.

RAVEN, county of WEXFORD.—See ST. MARGARET.

RAYLESTOWN, or VILLARAILE, a parish, in the barony of MIDDLETHIRD, county of TIPPERARY, and province of MUNSTER, 3 miles (S. E.) from Cashel; containing 290 inhabitants. This parish comprises 861 statute acres, as apportioned under the tithe act. It is a rectory, in the diocese of Cashel, forming part of the union of Fethard: the tithes amount to £73. 16. 11. In the R. C. divisions also it is part of the union or district of Fethard. There is a pay school, in which about 50 children are taught.

RAYMOCHY, or RAY, a parish, in the barony of RAPHOE, county of DONEGAL, and province of ULSTER, 4 miles (E. by N.) from Letterkenny; containing 5756 inhabitants. This parish, also called *Raghnioghie*, is situated on Lough Swilly, and comprises, according to the Ordnance survey, 14,820 statute acres. The land is chiefly arable, and there is some bog and mountain: agriculture is much improving. Fairs are held at Manor-Cunningham, on the 6th of every second month, commencing in January, principally for cattle. Lough Swilly is navigable to the sea for vessels of 200 tons' burden. Leslie Hill is the seat of J. Beers, Esq. The living is a rectory and vicarage, in the diocese of Raphoe, and in the patronage of the Provost and Fellows of Trinity College, Dublin: the tithes amount to £650, and the glebe comprises 505 Cunningham acres, valued at £254.13. 10. per ann. The glebe-house was built in 1775 by the then incumbent. The church is a plain building, erected in 1792 at a cost of £646, of which £554 was contributed by the landed proprietors, and £92 by parochial assessment; the Ecclesiastical Commissioners have recently granted £167. 6. 4. for repairs. In the R. C. divisions the parish forms part of the union or district of Lagan, or All Saints; there is a chapel at Drimairghill. There are two Presbyterian meeting-houses in connection with the Synod of Ulster, and one for Seceders, all of the second class. About 240 children are educated in three public schools, of which the

## RED

parochial school receives an annual donation from Col. Robertson's fund; and another is endowed with a house and 20 acres of land by one of the family of Beers. There are also nine private schools, in which are about 270 children, and five Sunday schools.

RAYMUNTERDONY, or RAYMUNTERDOYNE, a parish, in the barony of KILMACRENAN, county of DONEGAL, and province of ULSTER, 4 miles (S. W.) from Dunfanaghy, on the road to Dungloe; containing 2193 inhabitants. This parish is situated on the north-western coast, and, according to the Ordnance survey, comprises 12,017 statute acres; more than two-thirds is mountainous, the remainder being tolerably good land; agriculture is in an improving state: here is a fine slate quarry. Fairs are held on the last Thursday in every month at Falcarrow, on the Cross-roads. Ballyconnell is the residence of the Rev. J. Olphert; and Carrow-Cannon, of T. Olphert, Esq. The living is a rectory and vicarage, in the diocese of Raphoe, and in the patronage of the Bishop: the tithes amount to £102. 12., and the glebe comprises 1804 Cunningham acres, valued at £227 per annum. The glebe-house was erected in 1815, at a cost of £1025, of which £250 was a gift and £500 a loan from the late Board of First Fruits. The church is a plain neat building, erected by aid of a gift of £500 from the same Board, in 1803. In the R. C. divisions the parish is called Tullaghobigley-East, being united to part of the parish of Tullaghobigley-East, in which place is the chapel. A school is aided by an annual donation from Col. Robertson's fund, and another is partly supported by Mr. Olphert and the Rector. At Cross-roads there is a dispensary, maintained in the usual manner. In the old church-yard is a remarkable cross, measuring 21 feet in length, which lies on the ground.

REDBAY, a hamlet, in the parish of LAYDE, barony of LOWER GLENARM, county of ANTRIM, and province of ULSTER, 1¼ mile (S.) from Cushendall: the population is returned with the parish. This place is situated on the eastern coast, and on the new coast road from Glenarm to the Giants' Causeway; the shore is bold, and above the bay are some lofty cliffs of romantic appearance, on one of which are the interesting remains of Redbay castle, said to have been erected in the reign of Elizabeth. Underneath this castle is a spacious and singular cavern, of which the sides and the roof are formed of rounded silicious stones imbedded in a matrix of sandstone, commonly called pudding-stone, and differing entirely from those of the rocks in the vicinity; the opening is towards the sea, and through the arch which forms the entrance is a fine view of the sea, especially at high water, when it is agitated. In the vicinity is a small R. C. chapel belonging to the union or district of Cushendall.

REDCITY, or DEMELLOGE, (also called KILMILLOCK), a parish, in the barony of MIDDLETHIRD, county of TIPPERARY, and province of MUNSTER, 1¼ mile (S. W.) from Fethard; containing 364 inhabitants, and comprising 1189 statute acres, as apportioned under the tithe act. It is a rectory, in the diocese of Cashel, annexed to the rectory and vicarage of Tullamain, and in the patronage of the Archbishop: the tithes amount to £96, and the tithes of both parishes to £236. The parishioners attend the adjoining parish church of Fethard.

## REI

REDCROSS, a parish, in the barony of ARKLOW, county of WICKLOW, and province of LEINSTER, 5 miles (N. E.) from Arklow, on the old road to Wicklow; containing 1528 inhabitants, of which number, 280 are in the village. This parish was formed in 1829, out of the unions of Kilbride, Dunganstown, and Castle-macadam, and constituted a parish of itself. The land is under an improving system of cultivation, and is chiefly arable and pasture, there being but little bog or waste mountain. Near Ballykane is a good slate quarry. The village consists of 48 houses: fairs are held for cattle on May 6th, Aug 5th, and Nov. 1st. Petty sessions are held on alternate Tuesdays; and here is a constabulary police station. Ballykane, the residence of Mrs. Foot, is agreeably situated in a secluded spot; East Acton is the residence of the Rev. J. W. Grier; Kilpatrick, of J. Byrne, Esq.; Ballyrogan, of E. Byrne, Esq.; Temple-Lyon, of W. L. Bestall, Esq.; and Revelscourt, of Mrs. Brass. The living is a perpetual curacy, in the diocese of Dublin, endowed with a stipend of £75 per annum, payable by the incumbents of the three before-mentioned unions, who are also patrons in rotation, and an augmentation of £30 from Primate Boulter's fund. The church, is a small neat edifice, without tower or spire, and was erected in 1829 by subscription, aided by a gift from the late Board of First Fruits; it is situated in the village on a spot which, with the churchyard, was gratuitously presented by the Earl of Wicklow, who also gave £100 towards its erection. In the R. C. divisions the parish is part of the union or district of Newbridge and Baranisky. The parochial school is aided by a small annual donation from the incumbent; and a female school is aided by Mrs. Lundy Foot: in these schools are about 100 children. A dispensary was established in 1834, from which there is a branch at Dunganstown. In the demesne of Ballykane is an old rath; there is also another at Ballyrogan, called Kilpedder. On the townland of Chapple are the remains of an old church with a burial-ground; adjoining which was an extensive fortification, nearly levelled in 1834.

REDHILLS, a village, in that part of the parish of ANNAGH which is in the barony of TULLAGHGARVEY, county of CAVAN, and province of ULSTER, 2 miles (N. E.) from Belturbet, on the road to Ballyhaine: the population is returned with the parish. It takes its name from the peculiarly red colour of the soil, which arises from its being strongly impregnated with iron: the roads near it are all of a deep red colour. Here is a R. C. chapel belonging to the district of Annagh East, or Killoughter.

REISK, a parish, in the barony of MIDDLETHIRD, county of WATERFORD, and province of MUNSTER, 5½ miles (S. W.) from Waterford; containing 734 inhabitants. A considerable range of high land extends into this parish from that of Donisle, and here dividing into two branches, which enclose the low grounds and lake of Ballyscanlan, extends onward towards Waterford. It is chiefly composed of pudding-stone and clay-slate, with occasional large masses of jasper, and is overspread with masses varying in size from field stones to stupendous rocks. In an open space amid the hills is a small conical hill called *Cruach*, or "the Heap", in which, is a vein of rich lead ore containing a considerable proportion of silver: this was formerly worked to a great extent.

In the neighbourhood are large beds of sand and appearances of limestone. The vicinity of Pembrokestown is marked by a romantic wildness of peculiar character; the hills which rise precipitously, are covered with bold and rugged rocks, and between these irregular elevations are small patches of the finest land well watered and sheltered. The parish is in the diocese of Waterford; part of the rectory forms one of the denominations constituting the corps of the deanery, and the remainder one of those comprising the corps of the archdeaconry; the vicarage is episcopally united to that of Kilmeaden, and in the patronage of the Bishop. The tithes amount to £226. 4. 6., of which £79. 4. 6. is payable to the vicar, and the remainder to the appropriators; and there is a glebe of 12 acres, of which 8 belong to the rectory, and the remainder to the vicarage. About 25 children are educated in a private school. On the abrupt conical eminence called Sugar Loaf hill is a perfect cromlech composed of four oblong masses of rock placed on end, and supporting a table stone of considerable magnitude, at a height of about 20 feet; underneath, in the centre, is a single stone of inferior height. Close to this cromlech are the ruins of the ancient parish church. In the vicinity of Pembrokestown is a smaller cromlech, also an ancient fort or rath.

RELICKMURRY, or RELIGMURRY, a parish, in the barony of CLANWILLIAM, county of TIPPERARY, and province of MUNSTER, 4 miles (S. W.) from Cashel, near the road to Tipperary: the population is returned with the parish of Athassel. It is situated on the river Suir, and forms part of the tract called the "Golden Vale," from the superior quality of the land, a large portion of which is under grass. Within its limits is the post-town of Golden, which is described under its own head. At Castle Lake is a distillery, employing generally from 40 to 50 persons. Adjoining it is the neat residence of Thomas Mathew, Esq.; and at Rockview is that of Sam. Cooper, Esq., surrounded by neatly planted grounds. The living is a rectory, in the diocese of Cashel, united from time immemorial to those of Athassel, Ballygriffin, and Dangandargan, and in the patronage of the Archbishop; the tithes of Relickmurry and Athassel amount to £550, and those of the entire benefice to £846. 8. 7. The glebe-house was built in 1819, when the late Board of First Fruits granted £100 as a gift, and £1500 as a loan, towards its erection, the remainder of its cost being defrayed by the rector: the glebe comprises 20 acres. The church is situated in the town of Golden. In the R. C. divisions the parish is the head of a union or district, comprising also the parishes of Athassel, Kilfeacle, and Dogstown; and containing the chapels of Golden and Kilfeacle. In the national school at Thomastown, and in a school supported by Lady Elizabeth Mathew about 150 children are educated; and there are four private schools, in which are about 240 children.

RENVILLE, a village, in the parish of ORANMORE, barony of DUNKELLIN, county of GALWAY, and province of CONNAUGHT, 1 mile (W. by S.) from Oranmore, on the road to Ardfry and the bay of Galway; containing 207 inhabitants. Within Renville Point is New Harbour (sometimes called Renville), which is a place of refuge in severe weather for vessels trading to Galway. In gales of wind, when it is dangerous to lie in the Galway roads, many vessels run for this harbour, where

they are sheltered from every wind, and at low water lie in a bed of soft clayey mud: there is 19 feet of water at high spring tides. A small pier has been constructed, which, if extended about 40 yards further, would be of great utility. The village, which is a station of the constabulary police, is much frequented in the summer by families from Galway and other parts of the county for the benefit of sea-bathing, for which there is every facility. The beautiful demesnes of Renville, the seat of Philip Lynch Athy, Esq., and Ardfry, of Lord Wallscourt, also afford great attractions to visitors. Some fine specimens of lead-ore, black marble, and gypsum have been found on the estate of Renville, on which also is an old castle in good preservation.

RERYMORE, or REARY, a parish, in the barony of TINNEHINCH, QUEEN'S county, and province of LEINSTER, 6 miles (N. W.) from Mountmellick, on the road to Parsonstown; containing 2729 inhabitants. This parish is situated on the river Barrow, which is here little more than a mountain stream: the land is generally of good quality and in a profitable state of cultivation; it is chiefly under tillage, and the system of agriculture is improved. The principal seats are Reary Vale, the residence of R. Meredith, Esq., and Rerymore, of J. Meredith, Esq., in the grounds of which are the ruins of the ancient church, with an extensive burial-place, which is still in use. The living is a vicarage, in the diocese of Kildare, forming part of the union of Oregan, or Rosenallis; the rectory is impropriate in Gen. Dunne. The tithes amount to £220. 2. 5½., of which £146. 14. 11½. is payable to the impropriator, and £73. 7. 6. to the vicar. In the R. C. divisions the parish is partly in the union of Clonaslee, and partly in that of Rosenallis. About 110 children are taught in two public schools; and there is a private school, in which are about 20 children. Near the ruins of the church is a well dedicated to St. Finian, which is still held in great veneration by the peasantry and greatly resorted to on the festival of that saint; it consists of three or four cavities in the solid rock, which are always full of clear water.

REYNAGH, a parish, in the barony of GARRYCASTLE, KING'S county, and province of LEINSTER on the road from Parsonstown to Banagher bridge and Galway; containing, with the post-town of Banagher, 4271 inhabitants. This place takes its name from a monastery founded here by St. Regnacia, sister to St. Finian, who died in 563. The establishment, which was called Kill-Rignaghe, was placed under the superintendence of Talacia, mother of St. Finian, who was abbess for some time; but no further details of its history are recorded. The parish is situated on the river Shannon, and comprises 6555 statute acres, of which a very large proportion is bog; part is waste land, chiefly sand hills; and the remainder, which is chiefly under tillage, is of very indifferent quality. The system of agriculture is in a very backward state, though, from the abundance of limestone, which is quarried both for building and agricultural uses, the lands under a better system might be easily improved. About half a mile from Banagher, on the road to Parsonstown, is Carrigcastle, the demesne of H. B. Armstrong, Esq., with the extensive flour-mills, established in 1818 and employing 20 persons: in the ruins of an adjoining castle coins of Queen Elizabeth and several skeletons

were found. Mount Carteret is the property of John Priaulx Armstrong Esq.; the glebe-house, the residence of the Rev. John Burdett; and Claremount, of the late Henry Goode, Esq. There are extensive flour and oat-meal-mills at Garrycastle. The Shannon affords facility of conveyance by steam-boats to Limerick, and the canal to Dublin. Fairs are held on May 1st and Sept. 15th, for horses, cattle, and sheep; and petty sessions are held at Banagher every Monday. The living is a rectory and vicarage, in the diocese of Meath; one-half of the rectory is impropriate and at present the subject of litigation; the other half is annexed to the vicarage, which in 1798 was united to the vicarage of Gallen, and is in the patronage of the Bishop. The tithes amount to £288.7.8., payable in moieties to the impropiator and the vicar. The glebe-house was rebuilt in 1800, and has been enlarged by the present incumbent, at an expense of £664. 12. 3¼.; the glebe comprises 94 acres, valued at £173. 18. per annum, and there is also a glebe at Gallen of 137 acres, valued at £155. 12. 3.; the gross income of the benefice, including tithe and glebe, amounts to £681. 7. 11. per annum. The church, a handsome structure in the later English style, with a tower surmounted by a well-proportioned spire, and in very good repair, was erected in 1829, at an expense of £2030 British, advanced on loan by the late Board of First Fruits. There is also a church in the parish of Gallen. In the R. C. divisions this parish is in the diocese of Ardagh, and the head of a union called Banagher, comprising also the parish of Gallen; the chapel at Banagher is a large plain edifice, and there is also a chapel in Gallen. About 340 children are taught in two public schools; and there are seven private schools, in which are about 350 children. There is also a royal free school at Cuba House, near Banagher, *which see*; and a dispensary. There are some remains of the Danish rath called Garrycastle, also the ruins of Streamstown castle, and of an ancient church called All Saints, near which is a holy well.

RHEBAN, county of KILDAKE.—See CHURCH-TOWN.

RHODE, a hamlet, in that part of the parish of BALLYBURLEY which is in the barony of LOWER PHILIPSTOWN, KING'S county, and province of LEINSTER, 6 miles (W.) from Edenderry; containing 55 inhabitants. It consists of 12 houses, situated in the midst of a rich grazing district, on the estate of J. Wakely, Esq., whose residence, Ballyburley, adjoins the hamlet. In the vicinity are also Rathmoyle, the residence of Geo. Rait, Esq.; Clonin, of S. Rait, Esq.; Coolville, of T. Grattan, Esq.; and Greenhill, of F. L. Dames, Esq., mostly environed by plantations. In the hamlet is a substantial and spacious R. C. chapel belonging to the union or district of Castropetre, or Edenderry. According to Archdall, an abbey was founded at Liethmore, in the vicinity, by St. Pulcherius (called in Irish St. Mochoemoc), who died in 655.

RICHARDSTOWN, a parish, in the barony of ARDEE, county of LOUTH, and province of LEINSTER, 2¼ miles (E.) from Ardee, on the road to Annagasson; containing 537 inhabitants. This parish is bounded on the north by the river Dee, which separates it from the parish of Stabannon; and comprises, according to the Ordnance survey, 1089¾ statute acres, which are nearly divided in equal portions between pasture and tillage.

The land is generally of good quality, but those parts near the river are frequently overflowed; the system of agriculture is improving: the principal manure is lime, which is brought from Ardee, whence turf also is procured, there being no bog in the parish. The river is only partially navigable here. The obstructions in its bed are chiefly from eel weirs and a wall built across its old bed, at the bleach-green at Drumgoolstown. Richardstown Castle, the seat of J. H. Dawson, Esq., a structure of great strength and antiquity, has been partly modernised and embellished with new turrets by the proprietor, and converted into a handsome residence; it is situated in a highly improved demesne of 153 acres. The spinning and weaving of linen are carried on in some of the farm-houses. It is a vicarage, in the diocese of Armagh, forming part of the union of Stabannon; the rectory is impropriate in Viscount Ferrard. The tithes amount to £117. 17. 4., the whole of which is payable to the impropiator. In the R. C. divisions it is part of the union of Dunleer. There are some remains of an old chapel near the castle, in tolerable preservation, with a baptismal font, and a vase for holy water in the wall near the door. There is also a well, called Sunday well, formerly held in great veneration.

RICHHILL, a post-town, in that part of the parish of KILMORE, which is in the barony of ONEIL-LAND WEST, county of ARMAGH, and province of ULSTER, 4 miles (E. by N.) from Armagh, and 64 (N. by W.) from Dublin, on the old road from Armagh to Belfast: containing 937 inhabitants. This town is situated on the river Tallwater, in the heart of a rich agricultural and populous manufacturing district, and from its elevated situation has an interesting appearance. It consists of two principal streets and contains 189 houses, of which several are handsome and well built; its chief commercial importance arose from its extensive linen market, in which the average weekly sales amounted to £2600, and the supply of which afforded constant employment to a great number of persons in the neighbourhood. But since the construction of a new line of road from Armagh to Belfast, which in shortening the distance between those places avoids this town, the market has declined, except for the sale of a little linen yarn, and the trade has been greatly diminished. Fairs are held on Shrove-Tuesday, July 26th, and Oct. 15th, principally for cattle; and a constabulary police force is stationed in the town. The market-house, a substantial and commodious building, was erected in 1753 by W. Richardson, Esq. There are places of worship for Presbyterians in connection with the Synod of Ulster, the Society of Friends, and Wesleyan Methodists; a school on Erasmus Smith's foundation, for which a handsome house was built in 1819, at the expense of the late Lord-Primate, and W. Richardson, Esq., who endowed it with two acres of land; a dispensary, and a clothing society. The neighbourhood is beautifully varied, and the scenery pleasingly picturesque. The ancient mansion of the Misses Richardson, proprietors of the town, with its castellated turrets, embosomed in a highly cultivated tract of country, chiefly in demesne, and richly wooded, forms an interesting feature; and within two miles is Castle Dillon, the seat of Sir Thos. Molyneux, Bart., in a demesne abounding with stately forest trees and embellished with a fine sheet of water, and an

obelisk 60 feet high, erected by the late Rt. Hon. Sir Capel Molyneux, in commemoration of Irish legislative independence obtained in 1782 by the volunteers of Ireland; the same baronet also erected a column to commemorate the foundation of the order of the Knights of St. Patrick. Adjoining Castle Dillon is Hockley Lodge, the seat of the Hon. Henry Caulfield, brother of Lord Charlemont, an elegant modern residence, containing some stately apartments and an extensive and valuable library. The poor of the neighbourhood of Richhill derive great benefit from the munificence and philanthropy of the Hon. Mrs. Caulfield and the Misses Richardson.

RICHMOND HARBOUR, also called CLONDRA, or CLOONDRA, a village, in that part of the parish of KILLASHEE which is in the barony of LONGFORD, county of LONGFORD, and province of LEINSTER, 4 miles (W.) from Longford; containing 41 houses and 214 inhabitants. It is situated on the river Camlin near its junction with the Shannon; the former is here crossed by a bridge of five arches, and is connected by a lock with the terminus of the Royal Canal from Dublin, thus affording a great facility of conveyance for agricultural produce, particularly corn, of which a considerable quantity is sold daily in the village. Here is the extensive distillery of Mr. Wm. Fleming, producing annually more than 70,000 gallons of whiskey, and employing upwards of 70 persons. A constabulary police force is stationed in the village, and there is a penny post to Longford. A branch of the Shannon from the vicinity of Castle Forbes falls into the Camlin near the village, and forms the isolated tract called the Island of Clondra.

RINCURRAN, a parish, partly in the barony of KINNALEA, but chiefly in that of KINSALE, county of CORK, and province of MUNSTER; containing, with part of the town of Kinsale, 3758 inhabitants. This place was the scene of some sharp conflicts while the Spaniards held possession of the town of Kinsale in 1600; the castle of Rincurran was besieged by Sir George Carew in person, and defended by a garrison under a Spanish commander, who made repeated offers to surrender upon terms. Sir George refusing these terms, and insisting on an unconditional surrender, the commander resolved to blow up the fortress, but the garrison compelled him to yield, and in compliment to his gallantry he was permitted to wear his sword and to deliver it into the hands of Sir George himself. In 1656 the castle was demolished by order of Cromwell, and in 1670, another was erected on its site by the Duke of Ormonde, at an expense of £75,000, and named Charles Fort in honour of Chas. II. It contains platforms for 75 pieces of cannon, of which only 35 are now mounted, with accommodations for the staff, barracks for 400 men, an armoury, and two bomb-proof magazines; it completely commands the harbour of Kinsale, and is strongly garrisoned under the superintendence of a governor and fort major.

The parish, which is bounded on the south by the harbour of Kinsale, and on the east by Oyster haven, comprises 5186 statute acres, as applotted under the tithe act, and valued at £5511 per annum. The land is of medium quality; about four-fifths are under tillage; the system of agriculture is improved; about 150 acres of marsh have been recently brought into cultivation, and

there is neither waste land nor bog. Rathmore, the seat of J. Thos. Cramer, Esq., is a handsome mansion embosomed in flourishing plantations and finely situated on the peninsula between the harbour of Kinsale and Oyster haven. Knuckduve, the seat of Lieut-Gen. Sir Thos. Browne, K. C. H., is beautifully situated above Oyster haven, and commands from different parts of the grounds a variety of picturesque and interesting views. There are also, in the parish, Long Quays, the residence of the Rev. J. B. Creagh; Cove Cottage, of J. Daunt, Esq.; Snugmore, of C. Newenham, Esq.; Harbour Hill, of A. Dorman, Esq.; Cove House, of Major Heard; and Heathfield, of H. Bastable, Esq. Scilly and Cove, two small villages in this parish, are much frequented during the bathing season, and contain some modern villas and handsome lodges, which are occupied by gentry from various parts of the country. A regatta is held generally in July or August, and a race-course has been completed by subscription, on which races are held after the regatta. An extensive and lucrative fishery is carried on at both villages, affording employment to more than 200 men. The living is a rectory and vicarage, in the diocese of Cork, and in the patronage of the Crown: the tithes amount to £461. 10. 9¼.; the glebe comprises 3 acres. The church is a small neat edifice with a square tower, and being situated on an eminence, serves as a conspicuous landmark for mariners. In the R. C. divisions the parish forms part of the union of Kinsale. About 50 children are taught in the parochial school, which is supported by the rector, who also maintains a Sunday school. There are numerous remains of forts and intrenchments, but not a vestige of the old castle: the ruins of the old church have disappeared, but the cemetery is still used. Along the shore near Cove and Scilly are several chalybeate springs, but not much used.

RINGAGONAGH, or RING, a parish, partly in the barony of DUCIES-without-DRUM, but chiefly in that of DECIES-within-DRUM, county of WATERFORD, and province of MUNSTER, 5 miles (S. S. E.) from Dungarvan; containing 2425 inhabitants. This parish, which is called also Rineogonagh, is bounded on the north by Dungarvan bay and harbour, and on the north-west by the Bricky river; and comprises 28,385 statute acres, as applotted under the tithe act. It contains a portion of the Drum mountain, and stretching into Dungarvan bay are the long promontories of Helwick Head and Conygary. Part of the land, more especially that bordering on Dungarvan, is of good quality and in a high state of cultivation; the system of agriculture is improved, and, within the last few years, some of the highest hills have been brought into cultivation. The principal manure is sand and sea-weed, which are found in abundance in the bay and on the coast; during the greater part of May and June, from 40 to 50 boats are employed in collecting and conveying the weed to Dungarvan for sale. The surrounding scenery is bold and in many parts strikingly romantic and picturesque. Ring Mount is the residence of Thos. Anthony, Esq. The herring fishery is carried on here to a considerable extent; from 40 to 50 boats are engaged in taking the fish, which are found here in abundance and cured; not less than 200 persons are employed in that trade. Near Helwick Head about a dozen houses were built, in 1828, for the accommodation of the fishermen; and

a pier was at the same time erected to form a harbour for their boats, by H. V. Stewart, Esq., the principal landed proprietor of the parish. A coast-guard station has been established here, which is one of the five constituting the district of Youghal. The living is a vicarage, in the diocese of Lismore, and in the patronage of the Duke of Devonshire, in whom the rectory is impropriate: the tithes amount to £221. 10. 9., of which £147. 13. 10. is payable to the impropriator, and £73. 16. 11. to the vicar. The church was rebuilt in 1822, for which purpose the late Board of First Fruits contributed a gift of £600; it is a plain and neat edifice. The R. C. parish is co-extensive with that of the Established Church; the chapel is a modern edifice, situated on an eminence. About 70 children are taught in two private schools. Near the church is a well dedicated to St. Nicholas; and on an eminence in the parish is an artificial cavern.

RINGA-ROGA, or DUNNEGAL ISLAND, in the parish of CREAGH, Eastern Division of the barony of WEST CARBERY, county of CORK, and province of MUNSTER, 5 miles (W.) from Skibbereen, on the southern coast; containing 786 inhabitants. This island is situated in the harbour of Baltimore, and is connected with the mainland, about midway between Skibbereen and Baltimore, by an excellent causeway and bridge constructed across the channel by the proprietor, Sir W. W. Becher, Bart. It extends, nearly north and south, three miles in length by about one in breadth, comprising 986 acres of land, generally rocky, bare, and comparatively unproductive, particularly on the south side of the island; the soil towards the centre is tolerably good, but the arable land generally consists of small patches among the rocks, cultivated by spade labour, and manured by sea-weed, which, as well as the produce of the soil, is always conveyed on horseback. The inhabitants are entirely supplied with fuel from the mainland, there being none of any kind on the island.

RINGRONE, or RINGORAN, a parish, partly in the barony and liberties of KINSALE, and partly in the Eastern Division of the barony of EAST CARBERY, but chiefly in the barony of COURCIES, county of CORK, and province of MUNSTER; 2½ miles (S. W.) from Kinsale, from which it is separated by the river Bandon, containing, in 1831, 4813 inhabitants, since which time the population has considerably increased. This place, from the peculiarity of its situation, projecting far into the sea on the south, and on the east and north completely commanding the entrance of the celebrated and ancient harbour of "Cean Sailah," now Kinsale, has from a very early period been distinguished as a place of importance. On the conquest of Ireland, the surrounding territory was granted to John de Courcy, afterwards Earl of Ulster, who erected a strong castle at Duncearma, near the old head of Kinsale, and another at this place, opposite to that town. The former of these castles was for many generations the baronial residence of his descendants; and the latter was occupied by a formidable garrison for the protection of the port and the ferry leading to it. Near the fortress, which, during the occupation of Kinsale by the Spaniards in 1600, and also during the war of the Revolution, was an object of severe contest, was a royal dock-yard, where the whole of the King's ships on this station employed in the war as convoys were refitted and repaired.

The parish, which is situated on the southern coast and on the shore of Kinsale harbour, comprises 9586 statute acres, as apportioned under the tithe act, and valued at £6887 per annum: the northern portion, immediately opposite to the town of Kinsale, is bounded by the river Bandon; the southern stretches out into the long promontory called the old head of Kinsale, and on the east is a peninsula projecting boldly into the entrance of the harbour. The soil is light but fertile, and, especially in the western part of the parish, the land is rich and in good cultivation: the system of agriculture is improved; in some places green crops are cultivated with success. The cliffs around the shore are in many places strikingly bold and interesting, and there are numerous pleasing and picturesque glens; the schistose formation is generally prevalent in the hills, changing into all the varieties of transition rock, with extensive veins of quartz traversing them in every direction. Near the Old Head is an extensive tract of land covered with sand blown in from the bay, which is every year increasing; there is no other waste land, and very little bog; the want of fuel is consequently much felt. The principal seats are Coolmain, that of E. Stowell, Esq.; Glouneveraine, of J. Howe, Esq.; Lahorne, of H. Scott, Esq.; Ballinspittle, of J. B. Gibbons, Esq.; Fort Arthur, of W. Galway, Esq.; Ardkelly, of R. Gillman, Esq.; Roughwood, of W. Bullen, Esq.; Castle Park, of J. Gillman, Esq.; and Sea View, of the Rev. J. B. Webb. There are also several excellent farm-houses. The inhabitants are principally employed in agriculture and the fisheries. There are coast-guard stations at Howes Strand, the Old Head, and Sandy Cove, forming three of the eight that constitute the district of Kinsale. The Old Head is situated in lat 51° 36' 15," and lon. 8° 33' 15": it is a bold and lofty promontory rising abruptly from the sea. On the head is a well-built lighthouse, the lantern of which has an elevation of 294 feet above the level of the sea, and contains 27 lamps, exhibiting a bright steady light which in clear weather is visible at a distance of 23 nautical miles.

The living is a rectory and vicarage, in the diocese of Cork; the patronage is at present disputed. The tithes amount to £750; the glebe comprises only ¾ of an acre. The church, a small ancient edifice without either tower or spire, is situated at the head of Sandy Cove, overlooking the Bandon water: divine service is also performed in a school-house near the Old Head, for the accommodation of parishioners in that district. In the R. C. divisions the parish forms part of the union of Courcies; the chapel is at Ballinspittle. About 15 children are taught in the parochial school, supported by the rector; and there are three private schools, in which are about 200 children, and a Sunday school. At the Ferry side, near Kinsale, are almshouses for four Protestant widows, founded by Dr. Worth, Bishop of Killaloe, who endowed them with £10 per ann., which sum is now paid by W. H. W. Newenham, Esq., of Coolmore. The old castle of Duncearma, the ancient residence of the de Courcys, is a venerable ruin: it is situated on the narrower part of the Old Head, on a rock which at the base has been perforated by the action of the waves in the form of an irregular pointed arch. A little to the north of it are the ruins of a more modern edifice, the residence of the barons of Kinsale, near which are the remains of a signal tower. Opposite Kinsale are the ruins of Ring-



rone castle and Old Fort, or Castle-ne-Park; the latter a very strong citadel with extensive bulwarks, ramparts, and fosses; in the inner court are the remains of the two towers of the gateway entrance and draw-bridge. The old castle of Ringrone gives the title of Baron to the ancient family of de Courcy.

RINGSEND, a small town, in that part of the parish of ST. MARY, DONNYBROOK, which is in the county of the city of DUBLIN, in the province of LEINSTER, 1½ mile (E.) from the General Post-office: the population is returned with the parish. This place, according to O'Halloran, was originally called *Rin-Aun*, signifying, in the Irish language, "the point of the tide," from its situation at the confluence of the Dodder with the Liffey; its present name is either a singular corruption of the former, or may perhaps have arisen from the large blocks of stone into which rings of iron were inserted for mooring vessels, previously to the construction of the present mole. The town is built upon the eastern bank of the Dodder, and has a mean and dilapidated appearance, having fallen into decay since the discontinuance of its extensive salt-works: its southern portion, which is a few hundred yards detached, is called Irishtown, and is in a less ruinous condition; it is much frequented for sea-bathing, from its proximity to Dublin. There are also hot and cold sea-water bath; the Cranfield baths, which are here much frequented, are said to have been the first hot sea water baths erected in Ireland. Iron-works were established here by the grandfather of the late proprietor, Mr. C. K. Clarke by whom they have been recently disposed of: the articles manufactured are steam-engines and all kinds of machinery, iron boats and utensils of various kinds. There are also glass-works, a chymical laboratory, and a distillery. The Grand Canal Company have docks to the west of this place, opening a communication between the canal and the river Liffey. Ship-building is carried on, and many of the inhabitants are employed in the fishery. Along the whole of the shore are strong embankments to keep out the sea, which at high water is above the level of the town; and similar precautions are taken to prevent inundation from the river Dodder, which frequently overflows its banks. In 1649, Sir William Ussher, though attended by many of his friends, was drowned in crossing this dangerous stream, over which a bridge of stone was afterwards erected; but the river suddenly changed its course and rendered it useless, till the stream was again forced into its former channel. In 1796, the corporation for improving the port of Dublin diverted the stream into a new channel through the low grounds between Irishtown and Dublin; and in 1802 the bridge was destroyed by a flood, and a handsome bridge of granite, of one arch, was erected, over which the road by the docks to Dublin is carried. A church was built in Irishtown, in 1703, under an act of the 2nd of Queen Anne, on account of the distance from the parish church and the difficulty of access from the frequent inundation of the roads. It is an endowed chapelry, in the diocese of Dublin, and in the patronage of the Crown, and is designated, by the 10th of Geo. I., the "Royal chapel of St. Matthew, Ringsend." There is a R. C. chapel in Irishtown, in connection with which is a boys' school, and in the village of Ringsend is a place of worship for Wesleyan Methodists. A day school for boys, a Sunday school,

an infants' school, a dispensary, and a shop for supplying the poor with necessities at reduced prices, are all kept in one large and neat building, erected in Irishtown in 1832, at an expense of £800, defrayed by subscription.

RIVERSTOWN, a village, partly in the parish of TEMPLEUSQUE, and partly in that of CAHIRLOG, barony of BARRYMORE, county of CORK, and province of MUNSTER, 5½ miles (N. E. by E.) from Cork, on the road to Dublin; containing 241 inhabitants. This small but beautiful village, which is situated in a fertile and richly planted valley, about a mile from Glanmire, and close to the confluence of two small rivers, was formerly called Sadlierstown, but is now generally known by its more modern appellation, which it probably derived from its situation. Riverstown Lodge, the seat of J. Lane, Esq., is pleasantly situated in the village; closely adjoining is the handsome mansion of J. Browne, Esq., in an ample and richly planted demesne; and in the immediate neighbourhood are numerous large and handsome houses, principally occupied by gentlemen connected with the various manufactories of Riverstown and Glanmire. The Riverstown distillery, the property of Messrs. Lyon and Co., affords employment to about 60 persons, and on an average produces annually 120,000 gallons of whiskey; and there are two extensive mills for spinning cotton yarn, in which a great number of men, women, and children are employed. A constabulary police force is stationed in the village. The whole of the neighbourhood is richly planted, and embellished with thriving woods of oak, of more than 30 years growth; and the scenery of the valley in which the village is situated is beautifully picturesque. About half a mile to the north-east is the parish church of Kilcoane, a small edifice in the early English style, with a low square tower, over the roof of which is a bell without any covering.

RIVERSTOWN, a village, partly in the parish of DRUMCOLLUM, but chiefly in that of KILMACALLANE, barony of TIRAGHRILL, county of SLIGO, and province of CONNAUGHT, on the road from Collooney to Ballyfarnon; containing 89 houses and 421 inhabitants. It is a constabulary police station, and contains the parish church, (a plain building) a meeting-house for Methodists, and a dispensary. It is the head of a R. C. union or district, comprising this parish and those of Taunagh and Drumcullum, in which union are two chapels; that in Riverstown is a plain building.

ROACH, or ROCHE, a parish, in the barony of UPPER DUNDALK, county of LOUTH, and province of LEINSTER, 4 miles (W.) from Dundalk, near the road to Crossmaglen; containing 1426 inhabitants. Roche castle is supposed to have been originally erected in the reign of Hen. II. by the family of De Verdun, who were among the earliest of the English settlers in this part of Ireland. In the parliamentary war it was held for the king, but in 1649 it was taken and partly demolished by the forces of Cromwell. The castle is situated on a rock, to the shape of which the buildings were conformed so as to include its entire summit; the area enclosed by the ramparts is of an irregular semicircular form, and the front, which forms the chord of the segment, is 85 feet in length; at the opposite extremity are the ruins of a keep, with a sallyport and circular towers, apparently the oldest portion of the buildings.

An extensive view of the surrounding country is obtained from the castle, which in itself forms one of the most striking features in the neighbourhood. The parish comprises, according to the Ordnance survey, 3305¼ statute acres of tolerably good land, mostly in tillage; it is bounded on the south by the river Creggan, or Castletown, and contains Roach, the former residence of Mr. Reilly; and Shortstones, the neat residence of Robt. Bailie, Esq. It is a curacy, in the diocese of Armagh, forming part of the union of Baronstown: the rectory is impropriate in John Pratt, Esq., to whom the tithes, amounting to £248. 11. 10., are entirely payable. In the R. C. divisions it forms part of the union or district of Dundalk.

ROBEEN, a parish, in the barony of KILMAINE, county of MAYO, and province of CONNAUGHT, 2 miles (W.) from Hollymount, on the road to Castlebar; containing 3193 inhabitants. The parish, situated on the river Robe, from which it takes its name, comprises 4605 statute acres, as apportioned under the tithe act: the land is of medium quality, and is chiefly under tillage, with some extensive tracts of pasture; the system of agriculture is improved, and there, is little or no waste land. The principal seats are Newbrook, the property of Lord Clanmorris, a handsome mansion, situated in an extensive and well-wooded demesne; Bloomfield, of the Rev. Francis Rutledge; Beechgrove, of W. Brunach, Esq.; Brownestown, of Lieut. Browne; and Togher, of G. Rutledge, Esq. It is a rectory and vicarage, in the diocese of Tuam, forming part of the union of Hollymount, or Kilcommon: the tithes amount to £147. 13. 10¼. The church, which is that of the union, was enlarged in 1818 at an expense of £923.1. 6½., a gift from the late Board of First Fruits. In the R. C. divisions it is also part of the union of Kilcommon and Robeen; the chapel, situated in this parish, is a large slated edifice. About 160 children are taught in two public schools. There are some remains of ancient castles in the village of Robeen and at Togher.

ROBERTSTOWN, a market-town, in the parish of KILMAOGUE, barony of CONNELL, county of KILDARE, and province of LEINSTER, 7 miles (N.) from Kildare; containing 47 houses and 281 inhabitants. It is situated on the Grand Canal, and is one of the packet-boat stages from the metropolis, from which, by this conveyance, it is about 20 miles distant: there is a branch canal hence to Athy. The market is on Wednesday, and several fairs are held in the course of the year. A constabulary police force is stationed in the town, and there is a dispensary for the poor. The town is the property of W. Ireland, Esq., of Doro-ville.

ROBERTSTOWN, or CASTLE-ROBERT, a parish, in the Shanid Division of the barony of LOWER CONNELLO, county of LIMERICK, and province of MUNSTER, 4 miles (W.) from Askeaton, on the road from Limerick to Tarbert; containing, with Foyn's Island, 1794 inhabitants. This parish, which is situated on the river Shannon, in a level and fertile district, is nearly equidistant from the towns of Askeaton, Rathkeale, and Glin. The land is in general good, though in some places interspersed with detached masses of stone; the greater portion is under tillage, producing favourable crops, and there are good tracts of pasture. The system of agriculture is in a backward state; large portions of land are cultivated with the spade, and manure is carried to the

fields on the shoulders of women. That portion of the parish called Ahenish, and improperly considered as an island, is flat and is frequently inundated by the river Shannon; the higher grounds are all well cultivated, and the lower grounds afford rich pasturage. The principal seats are Old Abbey, the residence of W. Morgan, Esq.; Fort Anne, of S. E. Johnson, Esq.; and Congreiff, of Mrs. Griffin; and at no great distance is Mount Trenchard, the seat of the Rt. Hon. Thos. Spring Rice. Foyn's island lies immediately off Lehys Point, where the rock has been deeply excavated in forming a new line of road. The living is a vicarage, in the diocese of Limerick, united to the vicarage of Dunmoylan, together forming the union of Robertstown, or Dunmoylan, in the patronage of the Earl of Cork, in whom the rectory is impropriate: the tithes amount to £367. 12. 10½., of which two-thirds are payable to the impropriator and one-third to the vicar; the gross tithes of the benefice amount to £200. 17. 7½. In the R. C. divisions the parish forms part of the union of Shanagolden; the chapel is a large and neat modern edifice. There are three private schools, in which are about 140 children. The ruins of the old church are near the village; about one mile distant are the interesting remains of the abbey of Manister-na-Gillagh-Dubh, here called the "old abbey," near which are some ancient fortifications; and on the lands of Ahenish are the ruins of Dysart castle.

ROBERTSTOWN, a parish, in the barony of LOWER KELLS, county of MEATH, and province of LEINSTER, 2¼ miles (S. W.) from Nobber, on the road to Kells; containing 335 inhabitants. This parish comprises 1640 statute acres, as apportioned under the tithe act; the land is of good quality and chiefly in pasture. It is a rectory, in the diocese of Meath, forming part of the union of Newtown: the tithes amount to £76. 10. In the R. C. divisions it is part of the union or district of Stahalmock. About 90 children are educated in two private schools.

ROBINSTOWN, a village, in the parish of KILLSKYRE, barony of UPPER KELLS, county of MEATH, and province of LEINSTER, containing 29 houses and 146 inhabitants. Here is a station of the constabulary police.

ROCHESTOWN, or BALLYWILLIAM, a parish, in the barony of CLANWILLIAM, county of LIMERICK, and province of MUNSTER, 6 miles (S.) from Limerick, on the road to Bruff; containing 190 inhabitants. This place takes its name from the Roches, its proprietors, who, in the reign of Hen. VII., erected a strong castle here on a bold rock, of which the remains still form a conspicuous and interesting feature in the surrounding landscape. A monastery for Franciscan friars was founded here in the 13th century by the Clangibbon family, and called Bailenambratharbeg, or "Little Friars'-town," to distinguish it from Friars'-town in the parish of Cahirvalla; at the dissolution it was granted to Sir Thomas Baird. The parish is situated on the river Commogue, and comprises 1059 statute acres, as apportioned under the tithe act: the land is of good quality; about one-fourth part is under tillage, and the remainder rich meadow and pasture; on the banks of the river are some corcass lands, sometimes overflowed, but which might be embanked at a very trifling expense. The substratum is limestone, and the western termination of

the basaltic formation appears in one or two places much decomposed and assuming a columnar tendency. The principal seat is Ballynaguard, the handsome residence of J. Croker, Esq., pleasantly situated in an extensive and well-wooded demesne; there are several excellent farm-houses. The living is a vicarage, in the diocese of Cashel, and in the patronage of the Archbishop; the rectory is partly inappropriate in E. D. Freeman, Esq., and partly in J. Croker, Esq. The tithes amount to £60, of which £20. 11. 4. is payable to Mr. Freeman, £19. 9. 8. to Mr. Croker, and the remainder to the vicar. In the R. C. divisions the parish forms part of the union of Ballybricken. On the banks of the Commogue, near Six-Mile-Bridge, are the remains of the ancient monastery.

ROCHESTOWN, a parish, in the barony of IFFA and OFFA WEST, county of TIPPERARY, and province of MUNSTER, 2½ miles (S. by E.) from Cahir, on the river Suir; containing 411 inhabitants. It comprises 966 statute acres, as apportioned under the tithe act. Rochestown, the seat of S. Barton, Esq., is beautifully situated near the banks of the river, commanding a fine view of the Clogheen mountains. It is a rectory, in the diocese of Lismore, forming part of the union of Ardfinnan: the tithes amount to £95. In the R. C. divisions also it is part of the union or district of Ardfinnan. About 100 children are educated in a private school. There are some remains of an ancient church and castle, with several forts or raths usually attributed to the Danes.

ROCHFORD-BRIDGE, formerly called BEGGAR'S-BRIDGE, a post-town, in the parish of CASTLELOST, barony of FARTULLAGH, county of WESTMEATH, and province of LEINSTER, 7½ miles (S. W.) from Kinnegad, on the road from Dublin to Athlone; containing 27 houses and 171 inhabitants. It is traditionally stated that this place derived its former name from the circumstance of a beggar having died here, in whose pockets was found money sufficient to build the bridge, which crosses a small stream at the eastern extremity of the village. It is a station of the constabulary police, and contains the parochial church and a National school.

ROCKCORY, a village, in the parish of EMATRIS, barony of DARTRY, county of MONAGHAN, and province of ULSTER, 4 miles (N. E.) from Cootehill, on the old road to Monaghan; the population is returned with the parish. The place derives its name from the family of Corry, on whose estate it is situated, and whose residence is contiguous to the village. It consists of one wide street, of which many of the houses are of respectable appearance, and it has a neat market-house. The market is on Wednesday, and there is a fair on the last Wednesday in each month. Here is a station of the constabulary police, and petty sessions are held on alternate Wednesdays. In the village are meeting-houses for Presbyterians of the Seceding Synod, and for Wesleyan Methodists; the former is of recent erection, and both are neat buildings. An infants' school, chiefly supported by Mrs. Devereux, is held in the market-house, to which a sewing-school is attached; and there is a dispensary.

ROCK ISLAND, a village, in the parish of KILMOE, Western Division of the barony of WEST CARBERY, county of CORK, and province of MUNSTER, 19

miles (S. W.) from Skibbereen: the population is returned with the parish. It is advantageously situated on a peninsulated rock opposite Crookhaven, on the south-western coast, and has risen into a flourishing state through the spirited exertions of its proprietor, R. Notter, Esq. A new line of road has been recently opened between this place and Skibbereen, and the post-office has been removed hither from Crookhaven: there is a mail to Skibbereen every second day. Immediately off the village, which contains some well-built houses, is the entrance to the spacious and well-sheltered harbour of Crookhaven, noticed in the article on that place. Here is a coast-guard station (usually called the Crookhaven station), being one of the nine included in the Skibbereen district. A dispensary has been established in the village.

ROCKMILLS, a village, in the parish of NATHLASH, or ST. NICHOLAS, barony of FERMOY, county of CORK, and province of MUNSTER, 2 miles (N. N. W.) from Glanworth, on the road to Kildorrery: the population is returned with the parish. It derives its name from the large flour-mills in the immediate vicinity, romantically situated in the rocky vale of the river Funcheon; adjoining the mills is Rockmill Lodge, the residence of Mrs. Oliver. In the village is the parochial church, a small neat building with a tower and spire. The surrounding scenery is varied and highly picturesque.

ROCKSBOROUGH.—See INCHINABACKY.

ROCKY ISLAND, in the parish of TEMPLEROBIN, barony of BARRYMORE, county of CORK, and province of MUNSTER, 1 mile (S.) from Cove, in the harbour of Cork; the population is returned with Hawlbowlisland. This island, an immense mass of limestone rising abruptly from the bay to the height of 42 feet above high water mark, and terminating in a conical point, was selected by the Board of Ordnance as a magazine for the military dépôt of the south of Ireland. In 1815, the surface of the rock, with the exception of its summit, on which a watch-tower has been formed, approached by a winding stair-case cut in the solid rock, was levelled; and beneath it large vaults have been excavated, to each of which is a separate entrance from a deep road-way sunk in the rock, and continued round its entire circumference. The magazine contains 25,000 barrels of gunpowder, and is under the care of a detachment of the artillery from the establishment at Spike island, who are the only inhabitants of the place. The approach from the bay to the road surrounding the magazine is through a lofty archway hewn out of the rock. In the R. C. divisions it forms part of the union or district of Passage.

ROEBUCK, a district, in the parish of TANEY, half-barony of RATHDOWN, county of DUBLIN, and province of LEINSTER, 2½ miles (S.) from the General Post-office, Dublin, on the road to Enniskerry, by way of Clonskea: the population is returned with the parish. Roebuck Castle, the seat of A. B. Crofton, Esq., was originally erected at a remote period and strongly fortified. About the year 1534 it was the residence of Lord Trimleston, then Lord Chancellor of Ireland; and it was occupied by Jas. II. and the Duke of Berwick, when they encamped in this neighbourhood. It was subsequently suffered to fall into decay, until about the year 1790, when it was repaired by the then Lord Trimleston, who fitted up one of the apartments, a noble room, 50 feet

in length, as a theatre. About 10 years after it was purchased by James Crofton, Esq., the father of the present proprietor, who pulled down a portion of the buildings, and modernised the remainder, of which the room before mentioned, now used as the drawing-room, is the only remaining part of the old castle. This district is chiefly occupied by handsome villas, situated in tastefully disposed grounds, many of which command magnificent views of the bay and city of Dublin, the Dublin and Wicklow mountains, and the beautiful adjacent country. Among these are Roebuck Lodge, the residence of J. E. Hyndman, Esq., formerly the manor-house, and about 50 years since the only house in the district with the exception of the castle; Rich View, the residence of M. Powell, Esq.; Springfield, of Sir John Franks, Knt.; Roebuck House, of J. Power, Esq.; Roebuck, of John Ennis, Esq.; Mount Dillon, of the Rev. Dr. Prior; Roebuck Hall, of the Rt. Hon. Fras. Blackburne; Moorefield, of P. Curtis, Esq.; Prospect House, of Lady Harty; Roebuck Park, of Geo. Kinahan, Esq.; Roebuck Villa, of D. Kinahan, Esq.; Farm Hill, of Jas. Pratt, Esq.; Castle View, of A. Brewster, Esq.; Roebuck House, of J. D. Farrer, Esq.; Roebuck Grove, of Jno. Cumming, Esq.; Casino, of Geo. Stapleton, Esq.; Rosemount, of R. Corballis, Esq.; Rose Vale, of Geo. Thorpe, Esq.; Rose Villa, of L. E. Leipsett, Esq., M.D.; Roebuck, of R. Connor, Esq.; Bloom Villa, of Col. Thackeray; Bird Avenue, of F. Codd, Esq.; Hermitage, of W. C. Quinn, Esq.; Friarsland, of C. Copland, Esq.; and Ivy Lodge, of Robt. Billing, Esq. Adjoining Roebuck Castle is a remarkable walnut tree, which grew out of an old wall, carrying in its trunk a large stone that is now upwards of four feet from the ground. Several coins of Elizabeth and Jas. I. have been found here.

ROE ISLAND, in the parish and barony of BURISHOOLE, county of MAYO, and province of CONNAUGHT, 7 miles (W.) from Newport-Pratt. It is situated in Clew bay on the western coast; on the south side is a steep clay cliff, by which it is distinguished from the other isles: it affords fine pasture for cattle. Here is a small deep harbour with good ground, but there are several rocks and shoals in the vicinity.

ROGERICALVI, supposed to have been formerly a parish, and to be now merged into that of TEMPLEMOLOGGA, in the barony of CONDONS and CLONGIBONS, county of CORK, and province of MUNSTER; it is still retained in the incumbent's title as a vicarage, in the diocese of Cloyne, forming part of the union of Clenore, and corps of the chancellorship of the cathedral of Cloyne.

RONANISH, an island, in the parish of INNISKEEL, barony of BOYLAGE, county of DONEGAL, and province of ULSTER, 3 miles (N. W.) from Narin, on the north-west coast.

ROOTSTOWN, or RUTHSTOWN, a village, in the parish of STABANNON, barony of ARDEE, county of LOUTH, and province of LEINSTER, 2 miles (E.) from Ardee, on the road to Castle-Bellingham; containing 25 houses and 148 inhabitants. In its vicinity are the ruins of the castle of Rootstown, noticed under the head of Stabannon.

ROSCOMMON (County of), an inland county of the province of CONNAUGHT, bounded on the north by the county of Leitrim, on the north-west by those of

Mayo and Sligo, on the south-west and south by that of Galway, and on the east by the counties of Leitrim, Longford, Westmeath, and King's. It extends from 53° 16' to 54° 7' (N. Lat.), and from 7° 50' to 8° 46' (W. Lon.); comprising an area, according to the Ordnance survey, of 609,405 statute acres, of which 453,555 are cultivated land, 131,063 are uncultivated mountain and bog, and 24,787 are under water. The population, in 1821, was 208,729; and in 1831, 249,613.

According to Ptolemy, this region was inhabited by the *Auteri*, who occupied also the present county of Galway. Among the native septs by whom it was afterwards occupied, the O'Conors enjoyed the supreme authority in the central districts, the Mac Dermots in the northern, and the O'Ceilys or O'Kellys in the southern. After the arrival of the English in the country, Murrough, son of Roderic O'Conor, King of Ireland, during his father's absence, persuaded Milo de Cogan to undertake an expedition into Connaught, who having come to Roscommon was there joined by Murrough, and their united forces commenced a marauding campaign through the neighbouring districts. In 1204, this part of the island was ravaged by Wm. Bourke Fitz-Aldelm; in 1216, Athlone castle was erected by King John; and in 1268 Robert de Ufford, Lord Justice, commenced that of Roscommon, which shortly afterwards fell into the hands of the natives. The erection of the county into shire ground must have taken place at a very early period, as notices of the sheriffs of Roscommon and Connaught are found among the records of the reign of Edw. I., into which counties the portions of the province that acknowledged the English supremacy were divided.

Roscommon was included in the grant of Connaught made by Hen. III. to Richard de Burgo, or Bourke, with the exception of five cantreds reserved to the crown adjacent to the castle of Athlone; Edw. I., in the 13th year of his reign, granted to Thomas de Clare and Geoffrey de Conobyll, "the king's waste lands in Connaught, in the region of Roscoman." That the de Burgos held possessions here appears from Richard de Burgo assembling his forces at Roscommon, to oppose Edward Bruce when he was joined, by Felim O'Conor; and their united forces took their route by Athlone. The latter chieftain, however, having subsequently taken part with Bruce, encountered the Anglo-Normans at Athenry, on which occasion the power of the O'Conor sept received an irrecoverable shock. The possessions of the de Burgos became vested in the English crown through the marriage of the daughter and heir of William, the last Earl of Ulster of this name, with the Duke of Clarence; but the native septs appear to have resumed almost entire possession of Roscommon until the reign of Elizabeth. The O'Conors of Roscommon were divided into the families of O'Conor Ruadh or Roe, "the Red," and O'Conor Dhunne, or Don, "the dark or brown," from two rival chieftains thus distinguished by the colour of their hair, who were generally at war with one another; the chief seat of one was Ballynafad castle, and of the other that of Ballintobber. In 1565, Connaught was subdivided according to its present arrangement by Sir Henry Sidney, Lord-Deputy, when the county acquired its present limits. The country of the Mac Dermots was named the barony of Boyle; that of O'Conor Don forms the

barony of Ballintobber; that of O'Connor Roe the barony of Roscommon; and that of the O'Kellys, the barony of Athlone and the half barony of Moycarnon. The principal castles were those of Athlone, Roscommon, and St. John, the last of which was in ruins, all belonging to the Queen; and that of Ballintobber, belonging to O'Connor Don. Sir John Perrot, Lord-Deputy, compelled the native chiefs, in 1584, to resign their territories into the hands of the crown, to execute indentures of submission, and to receive re-grants, whereby their estates were to descend in future according to the rules of the common law of England. Both the septs of O'Connor firmly maintained their allegiance to Elizabeth; and O'Connor Don, who had been knighted by her, represented the new county in parliament in 1585. When the Earl of Strafford, in the reign of Chas. I., adopted the project of subverting the titles of all the proprietors of Connaught, he adduced legal objections against their indentures with Sir John Perrot, and against every grant and other document produced; and attending the Commissioners of plantation in person, he began with Roscommon in the execution of his plans. The commission was opened for this county; the king's title to the lands was produced, examined, and submitted to a jury composed of the principal inhabitants, who were told by the earl that his majesty's intention in establishing his title was to make them a rich and civil people, and participators in the glorious and excellent work of reformation which he had now undertaken; to these persuasive arguments he also joined threats, and thus induced the jury unhesitatingly to give a verdict in favour of the crown. The Deputy then published a proclamation, whereby all proprietors throughout the province were assured of easy composition, and of new and indefeasible grants. In the war of 1641, Roscommon for some time took no part: but in the succeeding disturbances its ancient families joined with the confederate Catholics, and obtained entire possession of the country, although they were twice defeated by Lord Ranelagh, President of Connaught. Accordingly, on the termination of the war, they were stripped of their possessions, which were divided among English and Scotch adventurers. At the Restoration, however, the family of O'Connor Don regained part of its property on the western side of the county, and has ever since kept possession of it: it is, therefore, the only family in this county which now enjoys the possessions held by it previously to the arrival of the English.

Roscommon is partly in the diocese of Clonfert, partly in that of Tuam, but chiefly in that of Elphin. For purposes of civil jurisdiction it is divided into the baronies of Athlone, Ballintobber, Ballymoe, Boyle, Moycarnon, and Roscommon. It contains the corporate, market and assize-town of Roscommon; the corporate and market-towns of Boyle and Tulsk; the market and post-towns of Castlerea, Elphin, French-park and Strokestown; the post-towns of Athleague and Mount-Talbot; nearly the whole of the important and nourishing market and post-town of Ballinasloe; and parts of the towns of Athlone, Jamestown, Lanesborough and Carrick-on-Shannon: the largest villages are Lough Glyn, Ruskey (each of which has a penny post), Knockcroghery, Tarmonbarry, and Castle Plunket. It sent eight members to the Irish parliament two for the county at large, and two for each of the

boroughs of Roscommon, Boyle, and Tulsk; but since the union the two returned for the county are its only representatives. The elections take place at Roscommon. The constituency, as registered up to the beginning of the year 1837, consists of 405 freeholders of £50, 201 of £20, and 1287 of £10; 9 leaseholders of £20 and 96 of £10; making in the whole 1998 electors. The county is included in the Connaught circuit; the assizes are held at Roscommon, where the court-house and county gaol are situated. There are also court-houses and bridewells at Athlone, Boyle, Castlerea and Strokestown. For the convenience of holding the general sessions of the peace, the county is divided into the districts of Athlone and Boyle, the former of which comprises the baronies of Athlone, Ballymoe, and Moycarnon, and the parishes of Kilbride, Roscommon, Kiltewan, Kilgeffin, and Clontuskert; the latter comprises the remainder of the county. The sessions for the former are held at Athlone and Roscommon; and for the latter at Boyle, Castlerea, and Strokestown. For the purpose of holding petty sessions it is divided into the eighteen districts of Clogher, Belanagare, Croghan, French-park, Boyle, Roscommon, Athlone, Ballydangan, Tobberpatrick, Four-Mile-house, Rahara, Rooskey, Keadue, Ballintobber, Kilmore, Lanesborough, Elphin, and Mount-Talbot, with a small exempt district in the vicinity of Tulsk. The local government is vested in the lieutenant, 10 deputy-lieutenants, and 90 other magistrates, together with the usual county officers, including three coroners. There are 54 constabulary stations, having in the whole a force of 1 stipendiary magistrate, 1 sub-inspector, 6 chief officers, 66 sub-constables, 250 men and 8 horses. The total amount of Grand Jury presentments for the year 1835 was £27,378. 6. 5., of which £1130. 13. 2½. was for the roads, bridges, &c, of the county at large; £7058. 9. 1½. for those of the baronies; £8575. 11. 4½. for public buildings, charities, officers' salaries and incidents; £5759. 11. 1½. for the police; and £4854. 1. 7. for repayment of advances made by Government. The district lunatic asylum for the whole of the province of Connaught is at Ballinasloe. The county infirmary is at Roscommon; and there are dispensaries at Athlone, Athleague, Ballagh, Boyle, Castlerea, Croghan, Elphin, French-park, Keadue, Lecarrow, Loughlin, Strokestown, and Tulsk, supported by Grand Jury presentments and private subscriptions in equal proportions. In military arrangements the county is included in the western district, that part of Athlone within it being the headquarters of the district, which, besides Roscommon, extends over the counties of Leitrim, Mayo, Sligo Galway (except the town of Mountshannon), Longford Westmeath, and King's county, with the barony of Lower Ormond in the county of Tipperary, not including the town of Nenagh. The county contains three barrack stations; two at Athlone for artillery and infantry, and one at Roscommon for infantry, affording, in the whole, accommodation for 30 officers and 521 men.

The county is of very Irregular form, its length being nearly 60 English miles, whilst its greatest breadth does not exceed 32; southward it quickly contracts to ten, and northward it gradually declines to three forming an important frontier to the whole of Connaught. Its general surface forms part of the vast limestone plain of the central parts of the island, with only four

very striking elevations of surface. These are, the mountains on the borders of Lough Allen, in its northern extremity; the Curlew mountains on its north-western confines, near Boyle; the great ridge of Slievebawn, extending through the baronies of Ballintobber and Roscommon, and Slieveaeluyn, near Ballinlough, in the west. In the plain districts are considerable tracts of flat ground, through which the rivers wind a sluggish course, frequently overflowing their banks, and inundating the adjoining country. Some of the larger bogs also present flat surfaces of considerable extent, while others are diversified with all the inequalities of the hills upon which they are situated. Remarkably extensive tracts of flat alluvial land, and of bog, occur along the courses of the Shannon and Suck, forming detached portions of the bog of Allen, the most worthy of notice being those situated near Athlone and Lanesborough, both of which are crossed by several ridges of limestone gravel. Along the Suck, and along the Shannon south of Carrick, the shores in several parts are bold, and the cliffs occasionally overhang the water; but these in general are formed of compact masses of limestone gravel and indurated clay. The highest mountains are those of Bracklieve and Slieve Curkagh, in the most northern extremity of the county, between which the river Arigna flows in a deep valley, over which the mountains rise upwards of 1000 feet with steep and rugged acclivities, and broad perpendicular faces of rock. Next to these in height is the ridge of Slieve Bawn, which, from the shores of Lough Bodarrig on the Shannon, extends nearly southward, from two to four miles distant from that river, to the parallel of Lanesborough. On the east side, towards the Shannon, a gradual slope extends nearly from the crest of the ridge down to the edge of the flat bogs which stretch along the base, and up the sides of these acclivities cultivation is annually extending. The western side of the range is more broken, the pastures are naturally richer, and groves are scattered along the base. Amid the mountains forming the northern boundary of the county are numerous scenes of a very picturesque character. Some parts of the banks of the Suck are also beautiful, and the shores of some of the lakes are delightful, yet there is a great deficiency of wood throughout the county, although in the neighbourhood of some of the principal residences there are groves and plantations, showing by their luxuriant growth the capabilities of the soil for such productions.

The largest and most beautiful of the lakes wholly belonging to the county is Lough Kea, close to the town of Boyle, now more generally known by the name of Rockingham lake, from the seat of Lord Lorton on its southern shore. Several rivers from the south and west are tributary to it, but its principal supply proceeds from Lough Gara, on the borders of Sligo, whence a rapid stream called the Boyle water enters the western extremity of the lake; it discharges itself by a narrow outlet, which soon expands into a series of lakes that take their common name from the town of Oakford in their neighbourhood, and discharge themselves into the Shannon. The scenery throughout the whole of this chain of lakes is highly picturesque. To the north of Lough Kea are the smaller lakes of Lough Skean and Lough Meelagh, the latter very beautiful and both communicating with the Shannon by a common outlet. In the west of the

county is Lough Aeluyn, and in its neighbourhood are Loughs Erritt and Glynn. In the central part, to the east of Elphin and Strokestown, are numerous small lakes, the waters of most of which find a passage to the Shannon; Lough Funcheon, in the barony of Athlone, is the only lake of any extent in the south. The eastern boundary of the county is bordered by several of the lakes formed by the Shannon; Lough Gara, already noticed, is on its western side between it and Sligo. In winter the extent of water in the county is considerably increased by the turloughs or temporary lakes which usually disappear in summer, though they sometimes remain through the whole of that season, and occasionally even a second year. These turloughs, which vary considerably in extent during different years, occupy shallow basins in the limestone districts, where fissures in the rocks and swallow-holes occur; and are apparently formed by these vents being stopped by the back water from the subterraneous reservoirs with which they are connected. Such as have a grassy bottom, when the waters retire in time, produce most luxuriant crops. Some are of considerable size; that of Mantua contains about 600 English acres; and one near Lough Glynn is upwards of half a mile in length; they are most numerous in the western and central parts of the county. The extent of surface occupied by water, in the baronies of Boyle and Roscommon, is much greater than in all the other divisions. The soil, though of great variety, may be divided into two remarkable portions, that based on the limestone of the plain districts, and that on the sandstone of the mountains and their vicinities, of which the former is by much the most fertile, forming the natural pasture land for which Roscommon has been so long celebrated, particularly the pasturages in the vicinity of Tulsk and Kilcorky and in the plains to the south-east of the town of Boyle. Extensive tracts of very light shallow soil are commonly devoted to sheep-feeding, more particularly along the ridges which separate the waters of the Suck and the Shannon, where the limestone rock is so sparingly covered, that the plough cannot be used. Rich deep loams are also met with in the limestone districts, and the dry, mellow sandy lands between Elphin and Kingston are particularly noted for their fertility. Between the surface soil and the rock are often vast alluvial deposits of gravel and loams of various texture. Some of the sandstone soils, as in the vicinity of the Curlew mountains, though of a very poor quality, are susceptible of great improvement by judicious cultivation. The only sandy land is contiguous to Lough Aeluyn, where it appears to have been formed by drifts from the shores of the lake. On the mountains, dry patches covered with heath are occasionally found; but the surface is commonly wet and boggy. Great improvements by draining may be effected in every part of the county, both by deepening the streams in the low grounds, and by making drains in the uplands, where cold, wet and spongy land, producing rushes and aquatic plants, occurs in places apparently little likely to produce them.

Although tillage has in later years been greatly extended, yet the general system of agriculture, except on the lands held by wealthy individuals, is still in a very backward state. The course consists of an introductory crop of potatoes, followed by wheat, barley, bere, and oats, or by such of these corn crops as the fertility

of the soil is calculated to produce with the greatest advantage, until the ground is exhausted, when it is "let out," that is, the land is allowed to remain in its natural state after the last crop has been drawn off, and continues thus until a new herbage is produced, in which thistles, docks, and ragweed usually predominate. Agriculture has made rapid advances among the gentry and wealthier farmers; the most approved implements and modes of culture have been introduced, but, probably in consequence of the system of shallow ploughing still generally adhered to, turnips and mangel wurzel, whose roots strike deep into the ground, do not succeed so well as in some other counties. The English spade is unknown, its place being supplied by the *loy*, so common throughout Connaught. The *steeveen*, used in setting potatoes, is merely a pointed stake, with a cross piece near the lower end to receive the foot, and which likewise determines the depth of the holes. In certain districts of Roscommon, as in other places where spade husbandry prevails, it is usual for the people to exchange labour reciprocally, and to unite in considerable numbers in the fields of individuals in rotation, more especially for the purpose of planting or digging potatoes. The extensive grazing farms present a remarkable contrast to the fallow tillage land: the pastures are unrivalled in beauty and fertility. The highest quality of pasture land, consisting of native grasses, is reckoned to feed a bullock and a sheep per acre; on other lands an acre and a half is required, and on some grazing farms forty bullocks are allotted to a hundred acres.

The best land for feeding bullocks is the district extending from Elphin to Castlerea; that for sheep, those from Roscommon to Tulsk, and thence northwards to Boyle. Dairy farms are neither numerous nor extensive, yet the butter made in the county is of remarkably good quality and everywhere commands high prices. Great attention is paid to the breeds of cattle; the favourite stock is the Old Leicester crossed with the long-horned breed of the country, as being best adapted to the soil, remarkable for their symmetry, of good size, and easily fattened: the bullocks are larger than those in any other part of Ireland; they are generally disposed of at the October fair of Ballinasloe: sheep are also reared in great numbers; the most approved kinds are the New Leicester and a cross between it and the native breed; the wool of the latter being close and fine, and the mutton peculiarly well-flavoured. The superiority of both cattle and sheep in this county is attributable both to the excellence of the soil and the skill and attention of the breeder. The horses are likewise in high estimation both as roadsters and hunters. Pigs, though superior to those of many other parts, are not a common stock; goats are seldom seen except with the cottiers in the mountainous districts. The fences for the most part are high dry stone walls, which are preferred to the quickset hedge, even by most of the wealthier and more intelligent farmers, as affording more shelter to the cattle. Draining and irrigation are little practised, though much could be effected in this respect, as the bogs, which are interspersed throughout most parts in various sizes, from tracts of a thousand acres to patches scarcely adequate to supply the neighbouring district with fuel, are all so situated with respect to elevation and subsoil as to make their drainage and reclamation a work of little difficulty or expense. The

country in general is extremely deficient in timber. Its ancient forests have long since been cleared away; their only remaining traces are on the shores of some of the lakes; and not until lately have any general or enlarged exertions been made to reinvest the country with this useful and beautiful appendage. The only plantations are in the neighbourhood of the mansions of the nobility and gentry. To the west of Castlerea and on the shores of Lough Ree the land spontaneously throws up shoots of oak, hazel and other species of forest trees in great abundance; and small copses, chiefly of underwood, are often met with among the rocky ravines. Turf is universally the fuel of the common people, and generally of the farmers: the principal part of the coal that has been raised in the north, above the quantity consumed in the iron-works, has been sold for the supply of more distant places, where fuel is less plentiful.

All the plain district is based on limestone, varying in appearance and quality. The upper beds are commonly of a grey colour and of secondary formation, abounding with petrifications, principally madrepores. The lower beds are more commonly of a blackish hue, and the stone contains large portions of argillaceous and silicious earths, which frequently render it unfit for burning: this impure limestone, called *calp*, is often accompanied by thin layers of Lydian stone, which are sometimes so numerous and minute as to give the rock a striped appearance. The *calp* beds are commonly succeeded by strata of black limestone of a crystalline structure, susceptible of a high polish; but in the northern parts of the county, the limestone of the lower beds, even where they come in contact with the sandstone, are of a light grey colour, and of a crystalline texture and susceptible of polish. Silicious sandstone appears in several parts of the county rising up from beneath the limestone bed and forming isolated hills, and likewise composing the long ridge of Slievebawn, where it appears on the summit in large broken masses. Of similar composition is the hill of Ballyfermoile, and at Belanagare the sandstone appears at the surface in very thin flags, which are used in the vicinity for roofing houses. In the more western part of the county, beyond Castlerea, sandstone appears in various places, and limestone is comparatively rare. But by far the most interesting part of Roscommon, in reference to its geological formation, is the northern mountainous district on the confines of Lough Allen, forming the celebrated coal and iron district of Arigna. This coal district forms a portion of that of the county of Leitrim, but of its two most important divisions, one is wholly and the other chiefly in the northern end of this county. The strata are arranged with great regularity, rising immediately into the high flat-topped mountains of Bracklieve and Slieve Curkagh. They dip conformably with the subjacent limestone, and in opposition to the southern declivity of the mountains; but the continuity of the different beds is frequently broken by faults, where the strata of one part of a hill have slipped down to a lower level, producing a variation of level of from 20 to 40 yards. In the series of strata the lowest and first above the limestone base is black slate clay, about 600 feet in thickness, in the upper part of which are shale and thin beds of sandstone; it likewise contains numerous beds of clay iron-stone, from half an inch to two feet in thickness. Resting on it there is from thirty to sixty feet of

greyish white rock, called the first or great sandstone. Above this succeeds black slate clay, from nine to twenty feet thick, covered by grey sandstone from six to ten feet thick, on which rests sandstone from one to three feet in thickness, with fossil impressions, known by the name of "seat rock," incumbent on which is fire-clay of a similar thickness. This forms the seat of a stratum of coal intermixed with thin laminæ of shale, from one to three feet thick, above which is greyish white sandstone, from four to twenty feet; next, black slate clay from six to fifteen feet; and then sandstone from twelve to fifteen feet. This forms the seat of the second coal stratum, which is of good quality, and the only one yet discovered that will repay the labour of the miner: it varies from one foot four inches to two feet six inches, and appears to promise an abundant produce: the stratum is thicker, and the coal better, than any before known. Its roof is grey, soft slate clay, from ten to fifteen feet thick, above which is white sandstone, from twenty-four to forty-five feet, on which rests the third and uppermost seam of coal, from eight to nine inches only in thickness. Above it is slate clay in beds varying in thickness, generally soft and black, and containing innumerable thin layers of clay iron-stone: these beds are unitedly from 100 to 200 feet thick, and are succeeded by blackish grey sandstone slate in thin layers, from 30 to 60 feet thick, capped by sandstone flag, from 30 to 50 feet, which forms the summits of the coal mountains, and is the highest stratum in the county in geological and in actual elevation: the chief workings now in operation vary from 260 to 270 feet below the surface.

The course of the Arigna river, which runs through a deep and narrow valley, has been adopted as a line of division between the coal field of Bracklieve, on the south, and that of Slieve Curkagh on the north, in both of which the strata are nearly similar, although minor differences, such as the change of soft slate clay into sandstone slate, may be observed within a few yards. A peculiarity of these coal districts is that of the beds of coal all lying at a considerable elevation in the mountains, where their outcrop may be distinctly traced in various places. The coal district to the south of the Arigna river extends in the direction of the mountain, from south-east to north-west, about nine miles, and in breadth about two, comprising an area of 4540 acres; and the coal field to the north of that river comprises about 1940 acres; making a total of about 6480. The quality of the coal, though not equal to that of Whitehaven or Newcastle, is sufficiently well adapted for culinary or manufacturing purposes, being a medium between the quick blazing coal of Scotland and the coal of Whitehaven. Inconsiderable workings appear to have been made in the borders of the several seams from an early period; but the first important era in the mining history of the district was the establishment of iron-works at Arigna, in 1788, by three brothers of the name of O'Reilly. By these enterprising men, pit coal was for the first time used in Ireland in the smelting of iron-ore; and both bar and pig iron of the best quality were produced. But the speculation proved unsuccessful, and, after passing into other hands, the concern was discontinued in 1808, although it had two coal mines in the southern district for its supply, the Rover colliery, about a mile distant, and the Aughabehy colliery, the largest in the district, about three miles distant. A report on

the mineral wealth of this district, made by Mr. Griffith to the Royal Dublin Society, in 1814, and the repetition of the statements therein contained by that gentleman before a committee of the House of Commons in 1824, induced the investiture of capital in the working of these mines by several companies, who made the borders of Lough Allen the scene of revived activity and industry. The Irish and the Hibernian Mining Companies began operations in the mountains on the north side of the Arigna river, but suspicions were soon entertained by the agents both as to the reported extent and thickness of the coal; and the Hibernian Company at once abandoned the speculation as unworthy of further attention. The Irish Mining Company, however, persevered, and opened several pits, the largest of which, at Tullynaha, was worked to advantage for a long time. But the body that engaged most extensively in these works was the Arigna Mining Company, formed in London during the speculating period of 1824 and 1825, whose affairs became the subject of a parliamentary investigation and of a long and expensive chancery suit, which was not terminated until Jan. 1836. In 1824, a lease of the old Arigna works was obtained from Mr. Latouche; a colony of engineers and workmen was brought over from England in the same year; the works were restored, the coal and iron mines reopened, and 230 tons of iron were manufactured between Nov. 1825 and May 1826, at an expense of £8. 4. per ton, when, the furnace became choked, in consequence of which the smelting was discontinued and the works were suffered to fall into decay until after the decision in chancery, when Mr. Flattery, in whose favour the decree was made, recommenced the works, which have been since in full operation, producing 18 tons of castings daily and affording employment to 560 men: the metal wrought is said to be equal to the best Swedish iron. Fine castings of every description are made here and shipped for Dublin, where there is already a great demand for them. In connection with these works are the collieries of Rover and Aughabehy, belonging to the old proprietors, and a new pit, in which the coal is superior in quality and the seam thicker than any of those previously discovered, has been opened at Gubberother by Mr. Flattery, who is about to form a railway from his works to the lake. The same spirited individual is erecting a building for the manufacture of bar, rod, and sheet iron. The value of these works to the manufacturing industry of the country is much diminished by the want of good roads through this mountainous district. The works are near the shore of Lough Allen and 9 miles from Carrick on Shannon, south of the Arigna river, where the royalties chiefly belong to Mr. Tennison, though one is held under the Archbishop of Tuara. There are coal mines on both sides of this mountain ridge, of which the most important is that of Aughabehy, more distant than any from the iron-works. The iron-stone of the neighbourhood is of the greatest variety, richness, and abundance; and the limestone used as a flux is of the best quality.

Of other mineral productions, it remains only to state that, clay suitable for potters' use and for tobacco pipes is found, in different parts of the county: in the vicinity of Roscommon are several small potteries; and at Knockcroghery there is a manufactory for tobacco pipes. Fire-bricks have been made from the fire-clay of the coal districts, and considerable quantities are



now made at the Arigna works. Iron-stone is found not only in the northern but likewise in the western part of the county, where it was formerly smelted in small quantities; and between Mantua and Belanagare occurs a tough compound calcareous stone, containing pale, blueish, striated flints, resembling chalcedony and agate. Except the above, scarcely any manufactures are now carried on; that of linen, which partially flourished while supported by bounties, having become nearly extinct when they were withdrawn; and even the domestic manufacture of coarse flannels, striped woollens, and cotton stuffs, for home consumption, is injured by the rivalry of cheap goods from England. The commerce therefore consists in the export of agricultural produce, in the extensive sales of cattle at the surrounding marts, of which Ballinasloe is the principal, and in the importation of the foreign supplies required by its wealthier population.

The chief rivers connected with the county are the Shannon and the Suck. The Shannon, from Lough Allen, throughout the whole of its course along the eastern frontier of the county, has been made navigable, notwithstanding its numerous rapids. The difficulties of the first seven miles and a half are obviated by a canal from Lough Allen, near Drumshambo, to Battlebridge, whence the navigation is continued down the river to Carrick-on-Shannon, below which it winds a smooth and majestic course beneath high cliffs of gravel on the Roscommon side, and a mile or two farther forms numerous little bays and inlets, and encircles some small islands. A second canal then occurs, to avoid the rapids between Jamestown and Drumsna. After passing through Loughs Bodarrig and Boffin, the Shannon again becomes shallow and narrow, and, to obviate the obstructions, a canal of about three-quarters of a mile in length is carried past the falls of Ruskey. At Tarmonbarry the rapids are avoided by coasting round the great island of Cloondra, at the lower end of which a short canal re-communicates with the river: the next town on the navigation is Lanesborough, where rapids are avoided by another artificial cut, and immediately below the river expands into Lough Ree, nearly eighteen English miles in length, the navigation of which, is attended with some danger on account of its sunken rocks and shoals, the most difficult part being the end next Lanesborough; where the channel is narrow and tortuous; the greatest depth of water of this lake does not exceed seventy-five feet, and the general depth is much less. Great numbers of pleasure boats are kept upon it, but along the whole Roscommon shore there is not a quay for large vessels, nor any place interested in, or connected with, the navigation of the lake, except an occasional group of cabins. From the lower end of Lough Ree the Shannon glides in a broad navigable channel a mile and a half to Athlone, below the ancient bridge of which the falls are avoided by a canal about a mile in length. The rest of its course is through a dreary and thinly inhabited country by Shannon bridge to the influx of the Suck, where it quits the county. With the Shannon navigation are connected all the other lines of water communication with which this county is intersected, the Royal Canal to Dublin entering it at Richmond harbour below Tarmonbarry, and the Grand Canal at Shannon harbour, below the confines of the county, whence a branch is

extended westward to Ballinasloe. The Shannon serves for the transmission of turf, brick, sand, lime, flags, marble, slates, native timber, manures, coal, culm, and stone for building; besides potatoes, meal, flour, grain, and other articles of provision. Coal is brought down from Lough Allen to Carrick, Drumsna, and even to Athlone; but the population is so dispersed over the country, that the trade in this article is necessarily very small. Corn and butter are exported by the canals; and heavy articles, such as sugar, iron, deals, slates, manufactured goods, &c., received by them in return.

The Suck is navigable to Ballinasloe for flat-bottomed barks of light burden; small row boats ascend still higher; but the construction of the canal from this town to Shannon harbour has rendered the river navigation unnecessary. The Shannon and Suck abound with all the common kinds of river fish, especially with eels, of which vast quantities are taken at weirs erected for the purpose, and a large supply sent to Dublin; those of the Suck are esteemed peculiarly fine. The principal smaller rivers are the Breeogue; the Lung, which has a subterraneous passage for about a mile; collaterally with one of its tributaries, and at length enters Lough Gara; and the Gara river, or Boyle water, which, on emerging from Lough Kea, becomes navigable for small craft, but below Knockvicar bridge, and below the upper lough of Oakford, dwindles into a mere stream which, in ordinary seasons, could scarcely be supposed to afford the only channel for all the waters which pour from Lough Gara and Lough Kea. Besides this last tributary, the Shannon receives from Roscommon the powerful stream of Arigna; the Florish, from Lough Skean and Meelagh; and a large stream from under Carnadoe bridge, discharged from a chain of small lakes in the interior, the lowest and largest of which is about three miles in length. Plans have been proposed for extending a branch of the Shannon and Royal Canal navigations to the town of Roscommon; but their execution has not been undertaken. The roads are numerous and highly important, as the lines of communication between Dublin and every part of Connaught pass through this county. The old lines of road are crooked and in many parts very hilly, but generally well made, though wet in winter in consequence of the drains and watercourses not being properly attended to. A line has recently been opened from Tarmonbarry to Lung bridge, another from Roscommon to Richmond harbour and Ruskey, and another from Lanesborough to Strokestown. All the roads are kept in order by Grand Jury presentments, as there are no toll gates in the county.

The most numerous class of antiquities are the raths, which abound in the northern and middle baronies, but are less frequent in the south. No less than 470 are marked on the Grand Jury map of the county; and the people generally regard them with veneration, deeming it unlucky to disturb or cultivate them. At Jamestown are two, remarkable for being situated so close to each other that the encircling trenches join. There is a still more curious circular fortification at Lough Glynn, and at Oran are the remains of an ancient round tower. The monastic remains are also various and interesting; Archdall enumerates 50 religious establishments of various kinds; and there are still interesting and picturesque ruins of Boyle abbey, of that at Clonshanvill, of

Trinity abbey on the shores of Lough Kea; of the priory of Inchmaeneerin, an island in the same lake; of Tulsk abbey; of the Dominican convent at Roscommon; of Derane abbey, two miles north-east from Roscommon; and of Clontuskert abbey, in the same vicinity. There are also a large old church and other ecclesiastical ruins at St. John's. Several remains of small castles are scattered through the county, undeserving particular notice. The following are most remarkable: the old castle of Lough Glynn; the fortress on Castle island, in Lough Kea, anciently belonging to Mac Dermot; Ballynafad castle, the ancient seat of O'Connor Roe; the extensive ruins of Roscommon castle; those of Ballintobber castle, belonging anciently to O'Connor Don; the old keep of Athlone castle; the ruined fortress and fortified isthmus of St. John's; and the old castle of Ballinasloe. Old Coote Hall, in the parish of Tumna, presents curious remains of fortification in a tower and ruined walls; and at Belanagare, Kilmore, and near Athleague, are ancient ruined mansions, conspicuous by their tall ornamented chimneys and high gables. Among the antiquities may be noticed the old bridge of Athlone, the inscription on which states it to have been built in the 9th year of Elizabeth, and records several circumstances connected with the history of that period. The county contains a considerable number of seats, of which some are very splendid, and surrounded by grounds of great beauty; they are all noticed in their respective parishes; and though every part of it, but more particularly the barony of Boyle, affords numerous instances of improvements in the buildings, even down to the cottages of the peasantry, yet too many instances of squalid misery in their habitations are still to be met with. Among the most remarkable natural curiosities are the swallow holes, through which several of the streams are precipitated into subterraneous caverns: the largest river having a subterranean course is the Lung, near Lough Glynn. At Rathcroaghan, Kilmacumsky, and other places are natural and artificial caves, in which have been found various fossil bones. Roscommon confers the title of Earl on the family of Dillon.

ROSCOMMON, an incorporated market and assize town (formerly a parliamentary borough), and a parish, in the barony of BALLINTOBBER, county of ROSCOMMON, and province of CONNAUGHT,  $15\frac{1}{2}$  miles (W. by N.) from Athlone, and  $74\frac{3}{4}$  (W.) from Dublin, on the road to Sligo; containing 8374 inhabitants, of which number, 3306 are in the town. This place appears to have derived both its origin and its name, originally Ros-Coeman, or "Coeman's marsh," from the foundation of an abbey of Canons Regular in a low situation here, by St. Coeman, or Comanus, a disciple of St. Finian, about the year 540. This abbey was pillaged by the Danes in 807, and plundered and burnt by the people of Munster in 1134; it, however, was soon afterwards restored, and in 1156 its endowments were greatly augmented by Turlogh the Great, King of Ireland. In 1204, the establishment was plundered by William Bourke Fitz-Aldelm, one of the earliest English adventurers that penetrated into Connaught. A Dominican friary was founded here in 1253, by Felim M'Cahile Croovdearg O'Connor, King of Connaught, who was interred in it in 1265; both these establishments, at the dissolution, were granted by Queen Elizabeth to Sir Nicholas Malby, Knt., and his heirs, at a yearly

rent of £30. 5. 10. In 1268, Sir Robert de Ufford, the English Lord-Justice, erected a strong castle here, which, four years afterwards, when Maurice Fitz-Maurice, Earl of Kildare, was Lord-Justice, was razed to the ground by the native Irish. This castle was rebuilt, and in 1276 was again taken by the Irish, who on that occasion obtained a signal victory over the English; and in the following year, Thomas de Clare, who had retaken it, was, with his father-in-law, the Earl of Kildare, surrounded by the native forces, and compelled to purchase a safe retreat by the final surrender of the place. The De Burgos afterwards recovered possession of this fortress. The castle, on its first erection and also the town which gradually rose around it, paid a ground rent to the abbot of the older monastery. In 1360, the town was destroyed by fire, and in 1498 the Earl of Kildare, then Lord-Deputy, in an expedition into Connaught, took possession of the castle, which he strongly fortified. It subsequently fell into the hands of the enemy, who kept possession of it till 1566, when it was retaken for the Queen by Sir Henry Sidney, Lord-Deputy, who placed Sir Thomas L'Estrange in it as governor, with a garrison of infantry and 20 horsemen. In the parliamentary war of 1641, the castle was held for the king by Sir Michael Earnley, with a detachment of the President of Connaught's troops; and in 1642 it made a brave defence against the assaults of the insurgent forces, but ultimately fell into their hands. The insurgents kept possession of it till 1652, when it was delivered up to Col. Reynolds, an officer of the parliamentary army.

The town is principally built on the eastern and southern sides of a hill, at the base of which are the remains of its ancient and venerable religious buildings, and its once stately castle; it consists of one main street, forming its chief entrance from the north, and expanding at the extremity into a wide open area, round which are some of the public buildings and the best of its more ancient houses. Several smaller streets of very inferior character diverge from the main street: the total number of houses is 581, of which 400 are merely cabins; of the remainder, several are handsome and well built, and a few are pleasing villas. The inhabitants are but indifferently supplied with water from a deep well in the centre of the town, and from others near the base of the hill; in summer the supply is very inadequate. Five roads radiate from the town to different parts of the country. About half a mile distant are barracks for one troop of horse. Races, which are supported by subscription, are held annually on a course about a mile from the town; and a newspaper is published weekly. The principal trade is in grain, of which large quantities are sent to Lanesborough, whence it is conveyed by the Shannon; this trade has greatly increased since the improvement of the roads and the facilities afforded by the continuation of the Royal Canal; and a plan is under consideration for the construction of a line of navigation from the town, either to the Shannon or to the Royal Canal harbour at Tarmonbarry. A branch of the National Bank of Ireland was opened in the town in 1837: there are also a public brewery and a tanyard. The market is on Saturday, and is numerously attended and abundantly supplied with corn and provisions of all kinds; among various other articles exposed for sale are frieze, coarse woolen

staffs, flannels, and a little linen, with coarse brown pottery made in the neighbourhood, for which the clay is brought in carts from the borders of the river Shannon. Fairs are held on Whit-Monday and Dec. 5th, and are well attended. A chief constabulary police force is stationed in the town. The market-house, originally the old gaol, was afterwards used as a lunatic asylum, and since the removal of the patients to the district asylum, has been appropriated to its present use.

The town, received a charter of incorporation in the reign of Edw. I., and in 1310 the burgesses petitioned for a confirmation of it from Edw. II., who issued to the Lord Chief Justice, Chancellor, and Treasurer of Ireland his writ of inquiry for that purpose, but neither the return nor any subsequent proceedings to this writ are recorded. Jas. I., in the 10th of his reign, granted the inhabitants a charter of incorporation, under the designation of the "Provost, Free Burgesses, and Commonalty of the Borough of Roscommon," with power to hold a court of record with jurisdiction to the amount of five marks, and to return two members to the Irish parliament. A new charter was subsequently granted by Jas. II., which increased the number of free burgesses from twelve to eighteen, and extended the jurisdiction of the court from five marks to £5, which latter alteration alone was adopted by the corporation. Under the charter of Jas. I., by which the town was governed, the corporation consisted of a provost, twelve free burgesses, and an indefinite number of freemen. The provost was annually chosen from the free burgesses by a majority of that body, by whom also vacancies in their number were filled up as they occurred, and the freemen were admitted solely by favour. The corporation continued to return two members to the Irish parliament till the Union, when the borough was disfranchised. Since that period it has become virtually extinct, and the only local court now held is that of the manor of Roscommon, held before the seneschal, at which debts not exceeding £10 are recoverable. The assizes for the county are held here, and the general sessions for the division of Athlone twice in the year; petty sessions are also held in the town every Monday. The new court-house, situated on a levelled space on the western brow of the hill, is a handsome and spacious structure with a Doric portico in front; and contains, besides two well arranged court-rooms for criminal and civil business, a superb room for the Grand Jury, an apartment for the use of the judges, a room for the barristers, refreshment rooms, and accommodations for persons having business at the assizes or sessions, with complete ranges of requisite offices. Near it is the new gaol for the county, built upon the radiating principle and of a polygonal form, containing eight wards, with airing-yards and work-rooms, and 91 sleeping cells, an hospital, a chapel, school, and tread-wheel.

The parish comprises 7289 statute acres, of which 6345 are apportioned under the tithe act. The land is of good quality and generally in a state of profitable cultivation, and the neighbourhood is rich in agricultural produce. The principal seats are Carrowroe, the residence of R. Goff, Esq., a substantial and handsome mansion of limestone, with a Doric portico in front, situated in a highly improved and richly wooded demesne,

commanding fine views of the surrounding country; and Hazelbrook of R. Blakeney, Esq., pleasingly situated; and within two or three miles of the town is Moate Park, the seat of Lord Crofton, a handsome and spacious modern mansion, situated in an ample demesne richly wooded. The living is a vicarage, in the diocese of Elphin, episcopally united, in 1805, to the vicarages of Kilbride and Kiltewan, and in the patronage of the Bishop; the rectory is inappropriate in the Earl of Essex. The tithes amount to £147. 13. 10., of which £73. 16. 11. is payable to the impropiator, and the remainder to the vicar; the gross income of the benefice, including a bequest by the late Lord Ranelagh of £18. 9. per ann., amounts to £292. 14. 11. The church is a neat edifice with a square tower, in which are a doorway and window of elegant design. In the R. C. divisions the parish is the head of a union or district, comprising also the parish of Kiltewan, in each of which is a chapel. The chapel in this parish being too small for the congregation, the old court-house was purchased from the Grand Jury by the Rev. John Madden, P.P., and converted into a chapel with galleries; there is a painting of the Crucifixion over the altar, and others on the walls; the building cost £2000; the former chapel is now used as a school. About 360 children are taught in six public schools, of which one is supported by a bequest of £52 per annum by the late Lord Ranelagh; and there are 12 private schools, in which are about 540 children. The county infirmary is a plain substantial building, consisting of a centre and two wings, erected, as appears from a tablet over the entrance, at the sole expense of Mrs. Walcott, sister of the late Lord Chief Justice Caulfeild, in 1783: it contains 50 beds, with a small detached fever hospital, and a dispensary for the relief of extern patients, of whom nearly 16,000 annually receive medical assistance; the number of patients received into the infirmary is more than 300 annually, and the annual expenses of the institution are about £1000; the income arises from an annuity of £92. 6. 2. bequeathed by Mrs. Walcott, donations and subscriptions, parliamentary grants, and presentments. An equitable loan society was established in 1830, with a capital of £150; it has now a capital of £4000, circulating in small loans, raised chiefly by the exertions of Mr. Carson, who has built several neat cottages, to be occupied by the poor rent-free, and two for poor widows, who are supported by him and the Protestant curate. There are some remains of the Dominican friary, consisting of the church, 137 feet in length, and 23 in width, with a northern transept, in which is an aisle separated by four pointed arches, resting on massive round pillars: over the principal entrance is a very beautiful window, with an enriched architrave decorated with pinnacles; the windows in the choir and other parts are lancet-shaped and much mutilated; under an arch on the north side of the choir is a tomb with a mutilated effigy, said to be that of O'Connor, and on the base are four warlike figures in high relief, representing ancient gallowglasses. Fragments of sculptured stones are scattered over the whole area, which, notwithstanding the shallowness of the soil, is still used as a burial-place. The ruins of the castle, on the north side of the town, have a grand and imposing appearance, as seen from various points of view; they occupy a quadrangular area, 223 feet in length, and 173 feet in breadth; each angle is defended

by a round tower; two similar towers project from the eastern side to defend the gateway entrance, and on the western side is a square gateway tower of smaller dimensions; the lower stories of the towers are strongly groined, and the upper are of more airy character, with spacious windows of handsome design, and appear to have been connected with a rectangular edifice in the inner court, which contained the state apartments; the whole is surrounded with outer walls, defended at the angles with low round towers. Two miles to the north-east of the town are the remains of the abbey of Derhan, or Derane, said to have been granted to a party of monks from the abbey of Roscommon by O'Conor, at an early period, but the date of its foundation is unknown; they occupy the summit of a barren hill, but present few interesting details, except the mutilated remains of a large window, which appears to have been very highly enriched; adjoining is an extensive cemetery, still in general use. Roscommon gives the title of Earl to the family of Dillon.

ROSCOMROE, a parish, in the barony of BALLYBRITT, KING'S county, and province of LEINSTER, 6 miles (S. E. by E.) from Parsonstown, on the road from Roscrea to Tullamore; containing 1287 inhabitants. It is situated on the confines of the Queen's county, and is bounded on the east by the Slieve Bloom mountains. It is a vicarage, in the diocese of Killaloe, forming part of the union of Kinnitty: the rectory is improper in the representatives of the late J. Curtis, Esq. The tithes amount to £88. 12. 3¼., of which £33. 4. 7½. is payable to the impropiators, and the remainder to the vicar: the glebe comprises 20 acres. In the R. C. divisions also it is part of the union or district of Kinnitty.

ROSCONNELL, a parish, partly in the barony of FASSADINING, county of KILKENNY, but chiefly in that of UPPER OSSORY, QUEEN'S county, and province of LEINSTER, if mile (S. by W.) from Ballynakill, on the road to Durrow; containing 795 inhabitants, and comprising 1942 statute acres, as apportioned under the tithe act. It is a rectory, in the diocese of Ossory, forming part of the union of Attanagh: the tithes amount to £143. 1. 6½. In the R. C. divisions it is part of the union or district of Ballyragget. About 30 children are educated in a private school.

ROSCREA, a market and post-town (formerly the seat of a diocese), and a parish, partly in the baronies of CLONLISK and BALLYBRITT, KING'S county, and province of LEINSTER, but chiefly in the barony of IKERRIN, county of TIPPERARY, and province of MUNSTER, 35 miles (N. E.) from Limerick, and 40 (S. W.) from Dublin, on the mail coach road to Limerick; containing 9096 inhabitants, of which number, 5512 are in the town. This place, of which the name, signifying a marshy situation, was descriptive of its early state, appears to have arisen from the foundation of a monastery here by St. Cronan, who flourished about the year 620, and was interred in the church. The establishment, which was for Canons Regular of the order of St. Augustine, was amply endowed, and soon became the seat of a small surrounding diocese; and the town had become a place of importance prior to the close of the ninth century. In 942, the Danes from Limerick and the west approached this place at the time of its great fair, which was frequented by merchants from all parts of the kingdom, and even from foreign parts; but the

people, being apprised of their design, inarched out of the town to meet them, and after an obstinate conflict, in which more than 4000 of their men were slain, entirely defeated them and killed their leader. The town was destroyed by fire in 1133 and 1147; and was plundered by the inhabitants of the district of Cashel in 1153, and in the year following was again destroyed by fire. During this century the ancient see of Roscrea was united to that of Killaloe, since which period there is no further notice of the abbey. In 1213, King John, with the consent of the Bishop of Killaloe, proprietor of the manor of Roscrea by the union of the sees, built a strong castle here to defend the town and neighbourhood against the incursions of Moriartach O'Brien, who had committed great devastations in this part of the country. The manor was, in 1280, given to Edw. I. by Matthew Hogan, Bishop of Killaloe, with the assent of his Dean and Chapter, in exchange for other lands in the county of Dublin: and in the following year it was granted by that monarch to Edmund Butler, afterwards Earl of Carrick, in whose family it remained till the reign of Wm. III., and by whom a strong castle was erected, of which a considerable part is still remaining. A Franciscan friary was founded here, in 1490, by Mulrany-na-Feasoige O'Carrol, or his wife Bribiana, which at the dissolution was granted to Thomas, Earl of Ormonde.

The town is situated on a small river which is tributary to the Brosna, and consists of several streets irregularly built, containing 663 houses, most of which are of indifferent appearance; the remains of its castles and ecclesiastical edifices, which were extensive and stately structures, with its ancient round tower, convey an idea of its former importance, and render it an interesting object as seen from the hills in the surrounding neighbourhood, which abounds with picturesque scenery. The infantry barracks, formerly the mansion of the Darner family, are adapted for 7 officers and 106 non-commissioned officers and privates, with stabling for 4 horses. From its situation in the heart of a fertile district, the town carries on a brisk trade for the supply of the smaller towns in the neighbourhood, and is the principal mart for the agricultural and other produce of the surrounding country. The manufacture of coarse woollen cloths was established here in 1822, by Mr. Henry Buckley, and affords employment to about 100 persons; there are also three flour-mills, two breweries, and two tanneries, in full operation. The market days are Thursday and Saturday; and fairs are held on March 25th, May 7th, June 21st, Aug. 8th, Oct. 9th, and Nov. 29th, when vast quantities of cattle of all kinds and other farming stock are sold. The market-house is commodious, and there are also public shambles. A chief constabulary police force is stationed here; petty sessions are held every Monday, and a manorial court, in which debts to the amount of £10 Irish are recoverable, is held in the market-house every month before the seneschal. The bridewell contains 12 sleeping cells, 3 day-rooms, and two airing-yards, with a hall which is used also for a chapel.

The parish comprises 10,719 statute acres, as apportioned under the tithe act, and valued at £7859 per ann.: the land is extremely fertile, and the system of agriculture greatly improved; limestone abounds and is quarried for agricultural purposes and for building, and there are extensive quarries of grit-stone. The

seats are Juane, that of P. Jackson, Esq., situated in an extensive, highly cultivated, and richly planted demesne; and Mount Butler, the handsome and pleasant residence of Capt. Smith. Near the town but not within the parish, are Verdant Hill, the residence of the Rev. Mr. Townsend; Corville, of the Hon. F. Prittie; Golden Grove, of W. P. Vaughan, Esq.; Mount Heaton, of Mrs. Hutchinson; Mona Incha, of G. Birch, Esq.; Glen Albert, of Albert F. Maxwell, Esq.; Killavella, of F. Jackson, Esq.; the Grove, of Smith, Esq.; Ashbury, of Mrs. Bridge; Dungar Park, of Mrs. Evans; Laurel Hill, of S. Palmer, Esq.; Lowlands, of Mrs. Rolleston; and Mill Park, of Adam Acres, Esq. The living is a rectory and vicarage, in the diocese of Killaloe, episcopally united, in 1779, to the rectory and vicarage of Kyle, and in the patronage of the Bishop: the tithes amount to £484. 12. 3¼. The glebe-house, towards the erection of which the late Board of First Fruits contributed a gift of £100 and a loan of £775, in 1812, is a good residence; the glebe comprises about 1¾ acre, and the gross income of the benefice amounts to £596. 6. 1¼. The church, towards the repair of which the Ecclesiastical Commissioners have granted £160, is situated near the site of the ancient abbey, and was erected in 1812. In the R. C. divisions the parish is the head of a union or district, comprising also the parish of Kyle, and containing a chapel in each parish. There are places of worship for the Society of Friends and Primitive Methodists. About 260 children are taught in three public schools, of which one is supported by the trustees of Erasmus Smith's charity and endowed with two acres of land by Lady Caroline Darner, who also contributed £300 for the erection of the school-house; and there are seven private schools, in which are about 200 children. A dispensary was established in 1809 by the late Drs. Smith and Powell; and in 1830 the Earl of Portarlington gave a plot of land as a site and £50 towards the erection of a suitable building. A fever hospital and house of recovery was established by subscription in 1824; it contains four sick wards and two convalescent wards, and is capable of accommodating 32 sick and 24 convalescent patients. A cholera hospital was erected in 1832, which contains two wards and is capable of receiving 40 patients.

The only remains of the ancient abbey is the western gable, with an arched door now forming an entrance to the present churchyard; on each side of the arch are two flat niches, and above the doorway is a figure of the patron saint, Cronan, but much, mutilated. In the churchyard is part of a circular cross, which, with another stone now forming part of the wall, is called the shrine of St. Cronan, and is rudely sculptured with a representation of the Crucifixion and other figures. On the opposite side of the road, to the north-west of the old church, is an ancient round tower; it is about 80 feet high and in good preservation, and is covered with a dome roof of wood; around its base are two tiers of stone steps, and about 15 feet from the ground is a circular arched doorway, above which, at an elevation of 15 feet, is a pointed window. There are also some remains of the Culdee establishment of Mona Incha, where, from the time of St. Columba, who flourished early in the 6th century, and was the founder of that order, subsisted till the beginning of the 17th century a

fraternity of monks remarkable for their learning and sanctity, who strenuously resisted the usurpations of the see of Rome, and are mentioned by Archbishop Ussher as existing in the earlier part of his time. In the north-western part of the town are the remains of the Franciscan friary, still in tolerable preservation; the tower of the ancient church forms the entrance to the R. C. chapel. In a street called the Mall is still standing a circular tower, forming a portion of the castle erected by King John, which has been recently roofed; and in the centre of the town, and in good preservation, is the lofty square castle built by the Ormond family, part of which has been appropriated as a dépôt for military stores for the use of the troops quartered in the barracks. St. Canice here wrote a copy of the four gospels, called Glass Kennic, or "the Chain of Canice", which till the time of Archbishop Ussher was preserved in the abbey of this place; there was also a curious copy written by Dimma, a scribe, the son of Aengus, son of Carthin, which was also kept there in a curiously ornamented box, and was most probably the manuscript in the possession of Sir William Betham, Ulster King at Arms. There is a chalybeate spring at Corville, near the town.

ROSENALLIS, or OREGAN, a parish, in the barony of TINNEHINCH, QUEEN'S county, and province of LEINSTER, on the road from Emo to Birr, through Clonaslee; containing, with the greater part of the post-town of Mount-Mellick (which is separately described), 8463 inhabitants. The parish is said to have derived its name from Rossa Failgea, eldest son of Cathavir O'More. The north-eastern extremity of the Slieve Bloom mountains is included in it. The Barrow rises in Tinnehinch hill, and after receiving the tributary stream of the Owenass, or Onas, quits the parish near Mount-Mellick. The soil is cold, but capable of great improvement by the application of lime, which is much used, as is also a compost of clay, bog mould and the refuse of the farm-yard. In the Slieve Bloom mountains are quarries of a soft white sandstone, which hardens when exposed to the air, and is susceptible of a high polish; it is in great demand throughout the country for chimney-pieces and hearth-stones; a coarser kind is used for flagging. Another peculiarity of these mountains is the fertility of their northern side, which is interspersed with neat farm-houses and cultivated enclosures to its summit, while its southern side is mostly a heathy waste. Iron ore was formerly raised, but is not now. There is a large tract of bog in this district, affording an abundant supply of fuel. Tillage is more attended to than grazing: there are but few flocks of sheep. The chief crops are potatoes, wheat, barley and oats. Near Mount-Mellick are three public nurseries. Besides the fairs which are held in the last-named town, there is one at Tinnehinch on Oct. 29th solely for pigs. Comfortable farm-houses are thickly scattered through the parish, and there are several good, mansions, of which the principal are Capard, the residence of John Pigott, Esq., situated on the side of a hill commanding an extensive view of the adjacent country, with the towns of Mount-Mellick, Maryborough, Portarlington, Mountrath, and Monastereven; Rynn, of Mrs. Croasdaile; Summergrove, of J. Sabatier, Esq.; and the Glebe, of the Rev. Geo. Kemmis. The manufacture of woollen cloths, stuffs and cottons is carried

on chiefly in Mount-Mellick and its vicinity; there are also breweries and distilleries.

The living is a rectory and vicarage, in the diocese of Kildare: the rectory is impropriate in Gen. Dunne; the vicarage, united with those of Castlebrack, Kilmanman, and Rerymore, is in the patronage of Thos. Kemmis, Esq. The tithes amount to £398. 15. 4¼., of which £265. 16. 11¼. is payable to the impropriator, and £132. 18. 5½. to the vicar; the parishes of the union constitute the barony of Tinnehinch, and the tithes of the benefice amount to £336. 3. 3½. The glebe-house, at Camira, is a commodious building on an elevated piece of ground near the village of Rosenallis, and has a glebe of 180 acres annexed to it, besides which there are 356 acres of glebe, including mountain land, in the other parishes of the union. The church, at Rosenallis, is a neat building, and has been lately thoroughly repaired by means of a grant of £578 from the Ecclesiastical Commissioners: there is a chapel of ease at Mount-Mellick. In the R. C. divisions Rosenallis is the head of a union or district, comprising parts of the parishes of Rosenallis, Castlebrack and Rerymore; the other part of the parish is in the district of Mount-Mellick; there are chapels at Capard and Mount-Mellick. The Society of Friends have an enclosed burial-ground near the village. Besides the schools at Mount-Mellick, there are, two in Rosenallis, one of which is a national school. At Rosenallis is a station of the constabulary police. Within the grounds of Cappard are several raths, and brass coins of Jas. II. were dug up near the mansion a few years since. A remarkable togher or bog-pass, in the neighbourhood, is pointed out as the place where an engagement took place between parties of King William's and King James's forces, in which the latter were defeated.

ROSINAN, a parish, in the barony of KNOCKTOPHER, county of KILKENNY, and province of LEINSTER, 5 miles (N. N. W.) from Waterford, on the road to Kilkenny; containing 1130 inhabitants, and comprising 5105½ statute acres. It is in the diocese of Ossory; the rectory is appropriate to the vicars choral of the cathedral of St. Canice, Kilkenny, and the vicarage forms part of the union of Kilbeacon. The tithes amount to £207, of which £138 is payable to the vicars choral, and the remainder to the vicar. In the R. C. divisions it forms part of the union or district of Kilrnacow.

ROSKEEN, or RUSHEEN, a parish, in the barony of DUHALLOW, county of CORK, and province of MUNSTER, 3 miles (S. E.) from Kanturk, on the road to Mallow; containing 591 inhabitants. It is bounded on the south by the river Blackwater, which is here crossed by a stone bridge of ten arches. Near this bridge commences the new Government road, which at Clonbanin branches off on the right to King-William's-Town and Castle-Island, and on the left towards Killarney. The parish comprises 1795 statute acres, as apportioned under the tithe act; the land is in general good and chiefly in tillage, and the state of agriculture has of late years undergone considerable improvement. On the lands of Pallis, the estate of Robt. Phayre, Esq., are several beds of culm, which have not yet been worked; limestone is also found on that estate, and brownstone adapted for ordinary building purposes is found in other parts of the parish. The Blackwater is here very rapid and subject to floods, but at ordinary times is fordable in several

places. Roskeen House, the residence of Pierce Power, Esq., is pleasantly situated near the river and commands a fine view of the majestic mountain of St. Hilary. It is a vicarage, in the diocese of Cloyne, forming part of the union of Clonmeen: the rectory is impropriate in Robt. Phayre, Esq. The tithes amount to £80. 10. 7., of which £55 is payable to the impropriator, and the remainder to the vicar. In the R. C. divisions it is part of the union or district of Castlemagner.

ROSS, a parish, in the barony of Ross, county of GALWAY, and province of CONNAUGHT, 3 miles (W. by N.) from Cong, on the road to Connemara and the sea at Killery bay; containing 4361 inhabitants. This parish, which was formerly known also by the name of Faghery, together with the adjoining parish of Cong, forms the narrow isthmus which separates the extensive loughs Corrib and Mask, and comprises 44,062 statute acres, as apportioned under the tithe act, and valued at £3923 per annum. About two-fifths of the land are rough mountain pasture, all of which by judicious treatment could be reclaimed and rendered available for agricultural purposes, one-fifth waste, one-fifth bog, and the remainder, with the exception of about 500 acres of wood, good arable land in a profitable state of cultivation. Great quantities of oats raised here are sold at Clonlur, in this parish, where a market is held on Saturday, and fairs for general farming stock on Feb. 1st, March 17th, July 1st, and Sept. 1st. A small market for corn is also held at Fairhill during the season. A few of the inhabitants are employed in spinning flax and woollen yarn for their own use. Lumber boats are employed on Lough Mask in carrying turf, timber, grain, and other agricultural produce of the parish to Galway, and a communication with the sea and the Killery harbours affords great facility of conveyance. In the mountain of Glanlosh is a slate quarry, the property of Thos. Martin, Esq., but not worked at present. The only seats are Ross Hill, the property of the Earl of Leitrim, at present unoccupied; Petersburgh, the residence of C. Lynch, Esq.; and Benlevy Lodge, of J. Blake, Esq. At the head of Lough Corrib, which is navigable to the neighbourhood of Galway, is the Corrib hotel, situated at Maam, among the mountains, at the foot of Noneen More, at the entrance of Joyces' country and the Killeries, and commanding a beautiful view of the picturesque scenery in this very romantic district. It is a rectory and vicarage, in the diocese of Tuam, forming part of the union of Kilmolara; the tithes amount to £430. In the R. C. divisions it is the head of a union or district, comprising also part of the parish of Cong; this union is also called Feara, and contains three chapels, two at Ross and one at Cong. About 240 children are taught in two public schools, one of which is in connection with the Kildare-place Society and the other with the Board of National Education; and there is a private school at Fairhill, in which are about 50 children. A monastery for Conventual Franciscans was founded here in 1431, which was reformed by the Observantines in 1470. There are some remains of Castle Kirk, on the island of that name in Lough Corrib. Near the house of Ross-hill are the ruins of an ancient church and a burial-ground, called by the people in the neighbourhood Russ the Faghery to distinguish it from, the abbey of Ross near Headford, which is called Russ Rela.



Seal.

ROSS (NEW), an inland port, borough and market-town, and a parish, partly in the barony of SHELburne, but chiefly in that of BANTRY, county of WEXFORD, and province of LEINSTER,  $19\frac{1}{2}$  miles (W. by N.) from Wexford, and  $70\frac{1}{4}$  (S. S. W.) from Dublin, on the road from Wexford to Waterford, and on the eastern bank of the river of Ross, sometimes called the Barrow; containing 7523 inhabitants, of which number, 5011 are in the town and borough. Colgan states that St. Abban built a great monastery, now called Rossmactreoin, on the banks of the Barrow, and that this monastery, in process of time, gave rise to a noble and ancient city, formerly called Rossglas and subsequently Rossmactrium or Rossmactreoin; the magnitude and age of which was demonstrated by the ruins and walls remaining in his time (about 1620). Camden says that the town was founded by Isabella, daughter of Strongbow and consort of William le Mareschal, afterwards Earl of Pembroke, who held it in right of his wife. The charter granted to it by Roger Bigod, in the reign of Edw. I., directs that the provost, when elected, should be presented to him and his heirs at the castle of Old Ross, or, in case of absence, to their seneschal in the town of New Ross, thus shewing the pre-existence of the town. It afterwards acquired the name of Rossponte or Rosspontum, from the circumstance of a bridge having been built over the river here. Its situation on a navigable river in the heart of a fertile country soon rendered it populous and wealthy: the same circumstances exposed it to the predatory incursions of the neighbouring chieftains, to defend themselves from which the townsmen, in 1269, at which time they were grievously harassed by a feud between the Fitzmaurices and the De Burgos, resolved to secure the town by a wall. So anxious were they to accomplish this undertaking, that not only did the whole of the male population work at it by turns in companies, but many of the young women also aided in it, to commemorate which, a strong tower or gate called Maiden tower, was erected eastward in the town, for a prison exclusively for persons guilty of offences against females. The walls enclosed a circuit of a mile; and at that period the town could array for its defence, 363 cross-bow men, 1200 long-bow archers, 3000 pikemen, and 104 horsemen, a number of fighting men nearly equal to its entire population at present. In the reign of Edw. I. the town was laid under an interdict by the pope, in consequence of the inhabitants having destroyed a house of the Crutched friars on account of the alleged profligacy of one of its members. Another proof of its early importance may be adduced from the attempts made by the people of Waterford to deprive it of the privileges of a trading port. The controversy, which commenced so early as the reign of Hen. III., was finally decided in favour of Ross by a decree of the English court of Chancery in the reign of Edw. III. In 1469 the town was partially burned by Donald Fuscus, then head of the Mac Murroughs or Kavanaghs; and the inhabitants afterwards suffered so much from re-

peated occurrences of acts of lawless violence, that, in 1483, they procured an act of parliament, empowering them to "reprize" themselves against robbers, and further enacting that no person should alienate his freehold in the town without the consent of the provost and council. The latter provision leads to the inference that these acts of aggression were producing the effect of driving the wealthier and more respectable part of the population out of the town. This inference is confirmed by the preamble of a charter of Rich. III., which describes the place as being so reduced by this cause to extreme poverty and misery, as to be nearly depopulated. Another charter allows them to treat and make truce with the Irish enemies and to sell them provisions, as well in time of war as of peace. In the war of 1641 the town, which was then held for the Irish, was besieged by the Duke of Ormonde, who, having attempted to storm it through a practicable breach, was driven back with considerable loss and forced to raise the siege. Immediately after, the battle of Kilrush was fought in the neighbourhood, in which the Duke obtained a signal victory, and the Irish in their flight broke down the bridge of Ross to prevent his pursuit. On the arrival of Cromwell in 1649, the Duke, after having garrisoned Wexford, threw himself into this town, which he also supplied with the means of defence. Cromwell, having taken the former town, invested Ross, which, notwithstanding the Duke's precautionary measures for its defence, surrendered without resistance upon articles, and its fortifications were immediately dismantled. The gate through which his troops entered has since been called Three-Bullet gate, instead of its former name, Bewley gate, from the circumstance that three cannon-shot fired against it was the signal for demanding a surrender: the shot were found a few years after in the walls of the gateway and are in the possession of John Deane, of Stokestown. During the disturbances of 1798, the town was the scene of a most sanguinary conflict between the king's troops and the insurgents, in which the latter, after ten hours' severe fighting, during which they had possession of the greater part of the town for some time, were ultimately defeated with great slaughter. Lord Mountjoy, who commanded the county of Dublin Militia, was killed at the Three-Bullet gate during the engagement.

The town is beautifully situated on the side of a hill declining so precipitously to the Ross river (formed by the Nore and Barrow, which unite about one mile to the north of it,) as to render the communication between the upper and lower parts extremely inconvenient. Some of the principal streets run nearly parallel with the river, and are intersected by others at right angles; minor streets and lanes diverge from these in several directions: the total number of houses, in 1831, was 1040. It is well supplied with water: the streets are partially paved but not lighted, the paving and cleansing being executed by contract under the corporation. The general appearance of the town for some years did not indicate an increase of prosperity; a circumstance attributed to the difficulty of obtaining land on leases of sufficient duration to encourage building; but within the last two years there has been a visible improvement, several new houses having been built. The want of a bridge, after the destruction of the old one in 1643, was supplied by a ferry until the latter part of the

last century, when a company incorporated by act of parliament raised a sum of £11,200, by means of shares; and a bridge was constructed by Mr. E. Cox, the architect of Londonderry, Waterford, and Wexford bridges, of American oak; its length, including a causeway of fifty yards on the Kilkenny side of the river, is 508 feet, and it is 40 feet broad; it rests on 24 sets of piers, and has a drawbridge to admit the passage of large vessels into the part of the river above the town. The bridge was much injured by a severe frost in 1814, and the footways were consequently removed and have not since been replaced. The tolls, which are let annually, produce on an average £800 per ann. This bridge connects the town with the village of Rossbercon, formerly a borough of itself, but now included within the electoral boundary of New Ross. A quay, secured by a parapet coped with hewn stone, extends from the end of the bridge nearly a quarter of a mile along the eastern side of the river. On the site of an ancient church in a retired part of the town, is a cavalry barrack, a plain building containing accommodation for 3 officers, 52 men, and 44 horses. There is also a constabulary police station. The markets are held on Wednesday and Saturday; the latter is the principal and is well supplied with provisions, at moderate prices. Fairs are held on Jan. 10th, Feb. 10th, March 17th, Easter-Monday, May 3rd, Whit-Monday, June 10th, July 10th, Aug. 10th, Sept. 10th, Oct. 18th, Nov. 10th, and Dec. 8th. The new corn market, erected in 1818, is an enclosure nearly 50 yards square, with a range of slated sheds along each side, twelve feet deep, opening into the central space by a series of arches; the entrances are by large gates to the north and south, contiguous to the former of which is a house for the offices of the clerk of the market. As the use of this market has not been made compulsory on the farmers, they still adhere to the old custom of carrying on their dealings in the open street. The meat market, a brick enclosure near the centre of the town, containing 25 stalls, was originally erected in 1749 and was rebuilt by John French, burgess, in 1831. There are three extensive breweries in the town, and a distillery in Rossbercon. There was formerly a profitable fishery, chiefly for salmon, carried on in small boats called cots; each cot employed two nets and four men: it has latterly declined considerably, the cause of which is said to be, in a great measure, the erection of Scotch weirs lower down the river. Ross was an independent port until about twelve years since, when it was made a branch port to Waterford; but, though independent, it was closed against all foreign produce from 1786 to 1832, when the port was re-opened by an order from the Lords of the Treasury: a bonded store for tea and other imports has been recently opened. The town is well situated for trade; the river being navigable up to it at high tides for vessels of 500 or 600 tons' burden, and for those of 200 at low water; barges can ascend, the stream to Athy, where there is a branch of the Grand Canal. The principal export trade is in grain, flour, live stock, bacon, and butter. Porter, ale and beer are sent to Newfoundland, whence fish and oil are received in return; a considerable trade in timber is carried on with the Baltic and with British America, the latter resulting from the system of emigration from this port, which for several years has been very considerable; coal,

culm and slates are imported from Wales. There is a transit trade to Waterford; and Kilkenny coal is brought to Ross in barges, where it is shipped for other parts. There is a boat-building establishment in the town.

New Ross obtained its first charter from Roger Bigod, Earl of Norfolk and Marshal of England, in the reign of Edw. I., by which privileges were conferred upon it as extensive as those then enjoyed by the burgesses of any town in Leinster, and it was made a free port. These rights were confirmed by a number of successive charters from subsequent kings till the reign of Jas. I., whose grant is considered to be the ruling charter. A subsequent charter of Jas. II., though still in existence, is not considered to be of any validity. The style of the corporation is "the Sovereign and Free Burgesses of New Ross." The sovereign is chosen from among the burgesses: he and the burgesses elect the new burgesses, who hold office for life; as also the recorder, who holds for life or years at pleasure; two bailiffs, the senior of whom, styled "Bailiff Receiver," presided in an inferior court, now discontinued, which decided pleas under 40s.; two coroners, besides the sovereign and his deputy, who are coroners *ex-officio*; and other inferior officers. The recorder has no salary or other emolument, and the town court under the charter having been discontinued, his only advantage in right of his office is his being, as well as the sovereign, a justice of peace for the county of Wexford. It is one of the towns named in the new rules of Chas. II., which require that the elections of the chief magistrate, recorder, and town-clerk should be approved of by the lord-lieutenant and privy council. The sovereign and burgesses may admit freemen at pleasure, but no claim of right is allowed. By the charter of Jas. I. the liberties were extended a mile in every direction beyond its ancient limits, with the exception of the castle and lands of Mountgarret. The lands of the corporation at present amount to about 400 acres, let for about £180 per annum. The town first returned members in 1374, and continued to send two till the Union, when the number was reduced to one, which has been continued under the act of the 2nd of Wm. IV., cap. 88. The number of electors, in 1835, was, freemen 9, householders 212; total, 221. The electoral boundary, which is much more limited than that of the borough under its ancient charter on the Wexford side, but includes the village of Rossbercon, on the Kilkenny side of the river, is accurately detailed in the Appendix. The court-house, in which the business of the corporation is transacted, is a handsome structure of hewn granite, erected in 1810, at the angle formed by two of the principal streets; it is built on piers with arches springing from them and surmounted with a tower and cupola; the area within the piers was originally intended for a corn-market, but being found to be too confined for the trade of the town, it has been used as a place for the sale of leather. The Easter and Michaelmas sessions for the district are held in the town, and petty sessions once a fortnight: the sessions-house, completed in 1832 at an expense of £1334, defrayed by the county, forms a neat building; the bride-well comprises two day-rooms, seven cells, and two airing-yards, and is in very good order.

The entire parish of St. Mary's, New Ross, contains 5743 statute acres, as apportioned under the tithe act. The environs of the town are embellished with many



elegant seats and fine demesnes, among which are Oaklands, the seat of Col. Sankey; Talbot Hall, of J. Hyacinth Talbot, Esq.; Macmurrough, of Chas. Tottenham, Esq., part of an estate which had been the ancient property of Dermot Mac Murrough, King of Leinster; Woodville, of Edw. Tottenham, Esq.; Maryville, of J. Talbot, Esq.; Stokestown, of Josh. Deane, Esq.; and Rosemount, the property of the Misses Rossiter. The approaches to the town from the north and east have been lately much improved by the formation of two roads, by which the steep ascents from those points are avoided. The living is a vicarage, in the diocese of Ferns, united by act of council, in 1768, with the rectories of St. Mary's Old Ross, Carnagh, Tulleraght, Ballyane, and Clonleigh, and the impropriate cures of Kilsanlan and Ballybrazill, the whole forming the union of New Ross, in the patronage of the Bishop; the rectory is impropriate in the corporation of Kilkenny. The tithes amount to £330.3. 8½., of which £220. 2. 5¼. is payable to the corporation of Kilkenny, and £110. 1. 2¾. to the vicar: the whole tithes of the benefice amount to £1152. 17. 4½. In the town are a few scattered plots of building ground, called glebes, none of which is of sufficient size for the site of a glebe-house and offices. The church, dedicated to St. Mary, is a light and commodious edifice, rebuilt on part of the site of the former edifice, and completed in 1813, partly by a loan of £2400 from the late Board of First Fruits: it stands in a very conspicuous situation on the side of the hill; the tower, on which a spire was intended to be built, is rather low: the Ecclesiastical Commissioners have granted £390 for its repair. It contains an organ, presented by the corporation, and in the chancel are three handsome mural monuments, erected to the memory of the father of the late Chas. Tottenham, Esq., and two of his family. A neat free church, or chapel of ease, is now being erected by subscription at the southern end of the town, on a site presented by Chas. Tottenham, Esq., of Ballycurry. In the R. C. divisions the parish comprises the whole of St. Mary's parish, including the town and its suburbs on the eastern side of the river. The chapel, in South-street, is a spacious and elegant structure with large pointed windows and faced with granite. A chapel belonging to a community of Augustinian friars, consisting of four members, stands on the hill near the site of an ancient friary of the same order: and on the summit of the hill overlooking the town is a convent of Carmelite nuns, a branch of that at Ranelagh, Dublin, which was removed hither in 1817, and has also a neat chapel. The Wesleyan Methodists and the Society of Friends have each a place of worship; the Primitive Methodists meet in the court-house; and a society denominating themselves simply Christian Brethren have a neat place of worship recently erected by subscription, in Priory-lane.

The grammar school was founded in 1713 by Sir John Ivory, Knt. who bequeathed his mansion, offices, and gardens to the corporation and vicar of St. Mary's in trust for the maintenance of a master to instruct four poor boys, the sons of parents of the Established Church, in Latin, and Greek: the school-house is a handsome and commodious building, re-erected with suitable offices, in 1791, at the expense of the corporation, and is capable of accommodating a considerable number of

boarders and day-scholars. The school of the Friends of Education, built in 1799 by subscription, consists of a central structure and two wings, containing schools for each sex and apartments for the teachers; it is aided by a legacy of £3. 3. 0. per ann. by the late Mrs. Paul, and another of £10 per ann. Irish, chargeable on a farm called Creken, during the existing lease, bequeathed by the late Mr. John Hughes: an infants' school, capable of affording instruction to 100 children, has been lately established in connection with this school. Contiguous to the R. C. chapel are spacious school-rooms for 300 boys, who are instructed on the Lancasterian plan. The ladies of the Carmelite convent superintend a large female school, which receives an annual grant of £25 from the Board of National Education. An institution, called the College, for the preparation of candidates for the R. C. priesthood, has been converted into a private classical seminary, conducted by the Augustinian friars. In these schools are about 330 boys and 260 girls; and there are nine private schools, in which are about 300 pupils, and two Sunday schools. The charitable institutions are numerous. The Trinity hospital, founded by a bequest of Thos. Gregory, gent., and incorporated by Queen Elizabeth, consists of six houses in Priory-street for the accommodation of 14 poor women, each of whom has two rooms and an annual allowance of £18. 1. The Fever hospital, founded by the late H. Houghton, of Ballyane, Esq., and completed by his widow in 1809, is built in an airy and commanding situation. The infirmary for chronic diseases was built by Grand Jury presentment in 1820. A dispensary is attached to the fever hospital, and the three institutions are under the management of a committee of 12 Protestants and 12 Catholics, of which the Protestant vicar of St. Mary's and the parish priest, being in right of their offices trustees to the bequest, are always members. The funds arise from a rent-charge of £300 per ann. on the Ballyane estate, the bequest of the founder; £5 per ann. bequeathed by Mrs. Paul; one of four bridge debentures, value £20 per ann., by the late C. Tottenham, Esq.; two bridge debentures, value £10 per ann., by the late Misses Cliffe, of Bath; a Grand Jury presentment of about £400, and about £50 per ann. subscriptions: the average annual expenditure of the whole institution is £770. The vicar's almshouse provides lodging and sustenance for three poor Protestant widows from an endowment from the glebe of £5. 16. 10½. per ann., a legacy of £10 per ann. from C. Tottenham, Esq., and another of £5 per ann. from the late Lord Callen. The Lying-in hospital, founded in 1809, has accommodations for six patients; and a repository, opened in 1805 to supply poor married women during the period of their confinement with suitable comforts and attendance, is supported by the sale of ladies' work presented to the Society. An Industry Society, formed about ten years since, and aided by a contribution from the British and Irish Ladies' Society in London, gives employment to poor females chiefly in spinning and knitting. The Charitable Loan, instituted in 1809, for advancing sums of from one to five pounds, free of interest, to industrious tradesmen and artisans, has issued nearly 8000 loans without suffering any loss. The Leslie Comfort Loan, for the similar purpose of loans not to exceed one guinea each, arose from donations of £100 each from Col. Leslie and Wm. Wigram, Esq., to the corporation, on being

elected, its representatives. A Dorcas society supported by the work of ladies., provides clothing for the poor, which is sold to them at a reduced price and payment received by small instalments. There is a savings' bank and a lending library kept in the building of the Friends of Education. A Temperance Society, said to be the first of these valuable institutions established in Europe, was founded in 1829, and owes much to the exertions of the Rev. G. W. Carr, well known in London and elsewhere as the eloquent advocate of these societies. A Bible Society was established here in 1804; and a second public library, called the Rumsey Lending Library, and consisting of religious books which are lent free of charge, was instituted by a grant of money to the Rev. G. W. Carr by Mrs. Rumsey, wife of Dr. Rumsey, of Amer-sham, Bucks. The bequests to the poor in general are £400 Irish in the 3½ per cents., from Archdeacon Curtis, of which ⅓ is given to the poor of Old Ross and the remainder to those of New Ross; £10 per ann. Irish from Col. Earth. Elliott, to be equally divided among Protestants and Catholics; and £16. 0. 2. annually from Major Anthony Cliffe, to be distributed among the poor at Christmas.

The vestiges of ancient buildings or monuments are but few: the walls of a convent of Minorites, founded by Sir John Devereux on the site of the house of Crutched Friars destroyed by the people, were pulled down in 1732, with the exception of a large red pillar supposed to have been erected in commemoration of the former sanguinary act of the townsmen: in a garden on its site were found some ancient sepulchral stones sculptured with crosses, and bearing inscriptions in Norman French. The walls of the chancel and transepts of the old parish church, commonly called Christ-Church, and which was originally the conventual church of St. Saviour, are in a state of tolerable preservation, affording a good specimen of the style of the 13th century. Two of the five town gates are still standing: that on the north, called the Bishop's gate, retains proofs of its former magnificence; it had a portcullis, and the roof of the archway is very delicately groined: Priory or South gate has been lately taken down. The only other remains of the walls are a small fragment near the South gate, and part of an oval tower near the Three-Bullet gate: about a mile from the town, within the bounds of its liberties, but exempt from its jurisdiction, is a square tower or keep of moderate dimensions, the remains of Mountgarret castle, from which a branch of the noble family of Butler derives its title. In the town were also standing, within the memory of some of the present inhabitants, the ruins of a fortress called Mulgrave castle, from which the family of Phipps derives the title of Baron Mulgrave of New Ross. The town gives the title of Earl to the Parsons family.

ROSS (OLD), or ST. MARY'S, OLD ROSS, a parish, in the barony of BANTRY, county of WEXFORD, and province of LEINSTER, 3½ miles (E.) from New Ross, on the old road to Wexford; containing 2402 inhabitants. The situation of the castle built in this parish by Strongbow, or his daughter Isabella, on an extensive tract of elevated meadow land, which in Wales is called Rhôs or Ros, is supposed to have been the origin of its name. On the completion of this castle, the royal residence of Dermot Mac Murrough, King of Leinster, in a valley called the Island, on the bank of the Barrow, and

from its unprotected situation much exposed to the assaults of the neighbouring septs, was abandoned by Strongbow, who succeeded to that king's possessions. The superior advantages both as to security and commerce afforded by New Ross on the Barrow, where also a castle was afterwards built, led to the rapid and irrecoverable decay of this place. The parish comprises 1792 acres, chiefly under tillage, and of which the greater part was set out in farms of 40 acres each to part of a colony introduced here from Germany by the late Mrs. Ram. The inhabitants are remarkable for the comfort and neatness of their domestic arrangements. The soil is in general light; agriculture is in a state of high improvement. This property, which is peculiarly designated Old Ross, has been lately purchased by Lord Carew. Robinstown, lately the property of Geo. Giles, Esq., is now on sale. Palace, the residence of the Rev. Thos. Harman, a neat villa, recently much enlarged and improved, occupies the site of a seat originally belonging to one of the chieftains of the country; its fosse and part of the walls were in existence within the memory of persons now living. The parish is in the diocese of Ferns, and is a rectory, forming part of the union of St. Mary's, New Ross: the tithes amount to £522. 6. 9. The old church having been destroyed by the insurgents in 1798. a plain building without tower or spire was erected in its stead, for the repair and improvement of which £195 has been lately granted by the Ecclesiastical Commissioners. In the R. C. divisions it is within the district of Cushinstown, in the parish of Carnagh, where the chapel is situated. The parochial school has apartments for the master, with an acre of land attached to it; Lord Carew contributes £5 annually and the rector £2 towards its maintenance. At Cushinstown there is a private school of about 60 children. John Hughes, of Cracken, in this parish, bequeathed £10 per annum late currency to the poor during the remainder of the term of his lease of Ballylane, on which it is charged. Of the ancient castle of Ross the only trace now existing is the artificial mound on which some part of it stood.

ROSS, Diocese of.—See ROSSCARBERRY.

ROSSAGH.—See DONERAILE.

ROSSBERCON, or ROSSIBERCON, a parish, in the barony of IDA, county of KILKENNY, and province of LEINSTER, on the western side of the river Barrow, adjoining the town of New Ross; containing 1260 inhabitants, of which number, 369 are in the village. A monastery, dedicated to the Assumption of the Virgin Mary, was founded here by the families of Grace and Walsh, where friars-preachers were first introduced in 1267: at the Reformation it was granted to John Parker, Esq. The ruins are extensive and picturesque, comprising the lofty tower of the church, resting on four pointed arches, and the south wall of an aisle, containing five arches and ten windows. At an early period Rossbercon had a charter, by which it was constituted a distinct borough, with nearly the same privileges as those of New Ross, which town, however, completely outrivalled it, and it is now included within the electoral limits of that borough. The parish is situated on the eastern confines of the county, and comprises 2503 statute acres, as apportioned under the tithe act. The village consists of 62 houses, and is properly a suburb of New Ross, with which it is connected by a

wooden bridge over the river Barrow. Here is an extensive tannery, and it is a chief constabulary police station. Fairs are held on Easter-Monday, May 3rd and 23rd, Whit-Monday, Aug. 10th, and Oct. 5th and 18th; and petty sessions once a fortnight. The living is a vicarage, in the diocese of Ossory, episcopally united, by act of council, in 1686, to the vicarages of Dysertmore, Shanbaugh, Ballygurru, Kilmackevoge and Rathpatrick, together forming the union of Rossbercon, in the patronage of the corporation of Waterford, in which the rectory is inappropriate: at the next avoidance, Rathpatrick, which is about a mile distant from the other parishes, is to be united to Kilcullihen. The tithes amount to £99. 6. 9., of which £66. 4. 6. is payable to the impropiators, and £33. 2. 3. to the vicar; the entire tithes of the benefice amount to £377. 13. 8¼. The glebes of the union comprise 21 acres: the glebe-house was erected in 1812, by aid of a gift of £450, and a loan of £88, from the late Board of First Fruits. The church is in good repair. In the R. C. divisions the parish is the head of a union or district, comprising this parish, and those of Shanbaugh, Desertmore, and Listerling, in each of which is a chapel. The parochial school is aided by the incumbent. There are two private schools, in which, about 60 children are taught; and two Sunday schools, one held in the church, and the other in the R. C. chapel.

ROSSCARBERY, a market and post-town and parish, and the seat of the diocese of Ross, partly in the barony of IBANE and BARRYROE, and partly in the Western Division of the barony of EAST CARBERY, county of CORK, and province of MUNSTER, 32 miles (S. W.) from Cork, and 158 (S. W.) from Dublin on the road from Cork to Skibbereen; containing 8714 inhabitants, of which number, 1522 are in the town. This place is noticed in ancient ecclesiastical records under the appellation of Ross Alithri, signifying in the Irish, language "the Field of Pilgrims"; it is also in other records called Ross Elihir, and Ylider; and from its situation in that barony takes its present name Ross-carbery, to distinguish it from the town of Ross, in the county of Wexford. It appears to have acquired great celebrity from the reputed sanctity of St. Faughnan, Abbot of Moelanfaidh, in the county of Waterford, who flourished in the early part of the 6th century, and founded an abbey at this place, over which he presided till his death. This abbey, under his successors, became a celebrated seat of learning, much resorted to by families from the south-west of Ireland, and numbered among its scholars St. Finchad, a celebrated disciple of St. Finbar. The exact date of its foundation is not ascertained, nor is it known whether the monastery was of the Augustine or Benedictine order, though at one time it belonged to the latter, and was subject to the celebrated Benedictine abbey of St. James without the walls of the city of Wurtzburgh, in Germany. A town gradually rose around the monastery, which Hanmer, in his Chronicle of Ireland, describes as a walled city, and which subsequently became the seat of a diocese; but in the wars of the M'Carties, O'Driscols, and other Irish septs, the walls were thrown down, and a great part of the town was destroyed. At the time of the English invasion the place was much decayed; all the lands, except such as belonged to the bishop, were granted to Fitz-Stephen, by whom they were afterwards assigned to

Adam de Roches. King John, on petition of the Bishop, granted the inhabitants of "Ross Lehir" a charter of incorporation, with very ample privileges; but no particulars of its municipal government are recorded. The castle, which was in the possession of the insurgents early in the parliamentary war, was taken from them by Col. Myn, in 1643, but was finally surrendered to the parliamentary forces in 1652. In the war of the Revolution it was garrisoned by the Irish forces of Jas. II., commanded by Gen. M'Carty, and was reconnoitred by a detachment of English troops, who considering its reduction impracticable, made themselves masters of a neighbouring fort and proceeded to Tralee.

The town, which is wholly within the Western Division of East Carbery, is situated on the southern coast, at the head of an extensive creek called Ross harbour, and occupies the summit of a gentle eminence; it consists principally of a square and four small streets, containing 282 houses, mostly of indifferent appearance, and retains but few vestiges of its ancient importance. The manufacture of coarse linen was formerly carried on to a very considerable extent, but has latterly greatly diminished, and the inhabitants are chiefly employed in agriculture and in fishing. Near the town are the extensive flour-mills of Mr. Lloyd, in which more than 5000 barrels of fine flour are annually made. The harbour, situated about half a mile to the west of Dundedy Head, occasionally affords shelter to small vessels, but only in moderate weather; the entrance is nearly dry at low water, and at high water it is rocky and dangerous, especially when the wind is from the sea. On the bar are ten feet at high water of spring, and eight feet at neap, tides. The harbour itself is almost useless from a ridge of sand hills which has accumulated nearly to the height of 12 feet, and extends across the entrance, leaving only a channel of a few yards in breadth on the west side, through which the tide rushes with great rapidity. The inner bay, which is more than a mile in length and about half a mile broad, is, on the receding of the tide, a dry firm sand, and might be reclaimed at a moderate expense. A new line of road has been carried across the bay by a raised causeway, 400 yards long, and connected with the mainland by a bridge at its western extremity. The bay is celebrated for the great numbers of silver eels which are taken in it during the summer months. The market is on Wednesday, but is indifferently supplied; and fairs are held on Aug. 26th, and the 19th of Sept. and Dec. The market-house is an old building in the centre of the square. A constabulary police force is stationed here, and at Milk Cove is a coast-guard station, which is one of the three that constitute the district of Skibbereen. Petty sessions are held every Wednesday, and a court for the manor of Ross every three weeks, at which debts not exceeding 40s. are recoverable. The court-house is a very neat building; adjoining it is the police barrack.

The SEE of Ross had its origin in the foundation of the monastery by St. Faughnan or Faehnan, surnamed Mongach or "the hairy," the church of which, according to the best authorities, became the cathedral church of the diocese in the 6th century, and its founder the first bishop. St. Fachnan was succeeded by St. Finchad, but neither of him nor of his successors, with the exception of Dongal Mac Folact, whom Flaherty makes

the 27th Bishop of Ross, and with his predecessors all of the same house or sept, is any thing recorded prior to the arrival of the English. Since that period there has been, with little intermission, a regular succession of bishops, of whom the first, Daniel, was consecrated by authority of Pope Celestine at Rome, and succeeded to the prelacy in 1197. But having obtained the see by forged letters alleged to have been from the Irish bishops, an enquiry was instituted, and he was deprived by Pope Innocent III., by whose order Florence, who had been canonically elected, was confirmed by apostolic authority in 1210. During the prelacy of Matthew O'Fin, who presided over the see from 1310 till 1330, several of its possessions, which had been unjustly usurped by Thomas Barret and Philip de Carew, were recovered by default; but the crown thinking the recovery had been made by collusion, to avoid the statute of Mortmain, ordered an inquest to be held, which decided in favour of the bishop. In 1377 the see was vacant, and the custos was fined 100 marks for not appearing upon summons at the parliament held at Castledermot. Thomas O'Herlihy, who succeeded in 1563, assisted, with Donat, Bishop of Raphoe, and Eugene, Bishop of Achonry, at the council of Trent in that year. He was succeeded by William Lyon, during whose prelacy the see was united by Queen Elizabeth to that of Cork, with which it has ever since continued; and with which, under the provisions of the Church Temporalities act, it became, on the death of Dr. Brinkley, in Sept. 1835, united to the see of Cloyne, now the diocese of Cloyne, Cork, and Ross, and the temporalities became vested in the Ecclesiastical Commissioners. It is one of the eleven dioceses that constitute the ecclesiastical province of Cashel, and is wholly within the county of Cork, comprising an estimated superficies of 124,000 square acres. The possessions of the see comprise 8179 statute acres of profitable land; and the gross annual revenue of the bishop, on an average of three years ending Dec. 31st, 1831, amounted to £1715.17. 9¼. The chapter consists of a dean, precentor, chancellor, treasurer, archdeacon, and the prebendaries of Timoleague, Inchydony, Curragrainmore, Donoughmore, and Templebryan; there is also one vicar choral. The income of the deanery amounts to £91 per ann., arising from the ploughland of Ardagh, containing 238 acres; houses and gardens in the town of Rosscarbery, and the rectorial tithes of the parish of Desert; that of the precentorship amounts to £205, arising from the rent of 237 acres of land in the parish of Rosscarbery; that of the chancellorship to £11. 1. 6½., arising from the rent of the lands of Gahaniffmore, in the parish of Rathbarry, containing 178 acres; and that of the treasurer-ship to £63, arising from the ploughland of Tunneel, in the parish of Rosscarbery, containing 210½ acres. The consistorial court is held at Cork. The total number of parishes in the diocese is 33, comprised within 30 benefices, of which 8 are unions of two or more parishes, and 25 single parishes; of these, two are in the patronage of the Crown, one in the alternate patronage of the Crown and the Bishop, 23 in the patronage of the Bishop, one in that of the Dean, and the remainder in lay patronage. The total number of churches is 18; a grant has been obtained for building a church at Templecoma; and there are nine school-rooms or other houses licensed by the bishop, in which divine

service is performed, and 11 glebe-houses. The cathedral church, which from time immemorial has been also used as the parish church, was rebuilt in 1612: it was a handsome structure, in the later English style, with a lofty square tower, which in 1806 was surmounted with an octagonal spire of hewn limestone, at an expense of £964; the church is now being rebuilt on an enlarged scale by the addition of a south transept, which will render it perfectly cruciform. The entrance on the south is by a fine Norman arch; and above the western door is a lofty window of three lights, enriched with tracery. The nave is separated from the choir by a stone skreen; the choir has a large and handsome window at the east end; the north and south aisles are lighted with square-headed windows enriched with tracery; and the whole will bear the character of uniformity. The economy fund of the cathedral amounts to £558. 15. 5½. per ann., arising from the tithes of the parishes of Rosscarbery, Kilkerranmore, Rathbarry, Kilfaughnabeg, and Kilmacabea.

In the R. C. divisions the diocese is united with that of Cloyne, forming the bishoprick of Cloyne and Ross; the latter differs in extent from the Protestant diocese, by excluding the barony of Bere, which forms part of the R. C. diocese of Kerry. It comprises 12 parochial benefices, or unions, and contains 21 chapels, which are served by 24 clergymen, of whom, including the bishop, 13 are parish priests and 11 coadjutors or curates.

The parish comprises 12,535 statute acres, of which 1288 are tithe-free; about three-fourths of the land are arable, and the remainder, with the exception of a portion of bog and waste, is in pasture. The surface is very uneven, rising in some parts into hills of considerable elevation: the soil, though light, is fertile; but, except on the lands of Mr. Townsend and other resident gentlemen who have adopted every improvement in husbandry and the use of the best farming implements, the system of agriculture is in a very backward state: much of the land is cultivated by the spade, and manure is carried to the field on the backs of horses. Several large slate quarries have been opened, of which some produce slate of very superior quality; and copper ore and manganese abound in almost every part, but no efficient means are employed to work them to advantage. The principal seats are Cahirmore, the residence of T. Hungerford, Esq.; Derry, of the Rev. H. Townsend; Castle Downeen, of R. Smith, Esq.; Milleen, of the Rev. W. Jennings; Millfield, of Lieut. Lloyd, R.N.; Farley Cottage, of T. Hungerford, Esq.; and The Hill, of Capt. W. Starkie. The living is a rectory, in the diocese of Ross, partly appropriate to the vicar choral, and partly to the dean and chapter, in trust for the economy fund of the cathedral: the tithes amount to £776. 19. 4., of which £434. 0. 11. is payable to the vicar choral, and £342. 18. 5. to the dean and chapter. In the R. C. divisions the parish is the head of a union or district, comprising also part of the parishes of Kilfaughnabeg and Kilkerranmore, and containing two chapels, one at Ardagh, near the town, a handsome edifice, erected in 1820 at the head of the bay, on a site surrounded by rocks and plantations; and the other at Lissavord, three miles distant. About 130 children are taught in five public schools, of which the parochial male school is supported by the

dean and chapter and the vicar choral; the parochial female school-house was built by Lord Carbery; and an infants' school is supported by Miss Townsend. There are also four private schools, in which are about 120 children; and two Sunday schools. The Rev. S. Jervois, in 1786, bequeathed £400, the interest of which is annually divided among the Protestant poor, and £10 annually, which is paid as apprentice fees with the most deserving boy and girl in the Sunday school. The Rev. T. Hoare, the present vicar choral, has also given by deed £500, the interest of which is annually divided among the most necessitous poor of the parish. On an island which was formerly joined to the mainland are the ruins of Downeen castle; and at Ballyvoureen are the remains of an ancient house in the Elizabethan style, formerly the residence of the Coppinger family. At Temple Faughnan, about a mile and a half from the town, are the ruins of a house erected by the Knights Templars in 1301, and modernised in 1712. Adjoining the town are the remains of the abbey founded by St. Faughnan: the side walls of the choir of the church, rudely built of unhewn stone, are still standing; on the south side are the remains of a circular arch, and adjoining the ruin is the tomb of the Rev. J. Power, who died in 1831: it is much resorted to by pilgrims. In the south wall of the cathedral is an old carved head, said to be that of St. Faughnan. Banduff castle, built by the O'Donovans, and afterwards called Castle Salem, was an extensive building with a walled park and more than 300 acres of oak wood, all now destroyed. In the grounds of Tinneel are the remains of a cromlech. The Rev. Horace Townsend, author of the Statistical Survey of the county of Cork, is resident at Deny, in this parish.

ROSSDROIT, a parish, in the barony of BANTRY, county of WEXFORD, and province of LEINSTER, 4 miles (W. S. W.) from Enniscorthy, on the road to New Ross; containing 1976 inhabitants. This parish and that of Templescobin, both formerly belonging to the abbey of Timolin, were by letters patent granted, in 1619, to Henry Perse, Esq., at a small annual rent. They were forfeited to the Crown by Peirse Butler, Esq., in 1641, and in 1667 were incorporated and assigned, under the Act of Settlement, to the incumbent of Rossdroit, otherwise Templescobin, at the annual rent of £1. 2. 7½. In 1806 the townlands of Clohass and Scobin were separated from Rossdroit, and constituted a distinct parish, under the name of Templescobin, *which see*. The parish, which is supposed to derive part of its name from a bridge over a small stream falling into the river Boro near the village of Clough, comprises 7999 statute acres, chiefly under tillage; the soil is light, and the state of agriculture is improving, but limestone for manure is not to be obtained nearer than Enniscorthy. At Bally-highland, on the border of the parish, is a lead mine, which, was worked about 20 years since; it has been lately re-opened by a mining company and is now in full work. Fairs for cattle are held at Moneyhore on the 25th of Feb., March, and May, on Oct. 2nd, and Dec. 7th; four of these are held by patent, for which a fee of 15s. per ann. is paid to the Crown by Mr. Wm. Condon, of Dublin. The living is a rectory, in the diocese of Ferns, and in the patronage of the Bishop: the tithes amount to £590. 15. 9. per ann., and there is a glebe of 20 acres subject to a rent of 21s. (Irish currency) per acre. The

glebe-house, the residence of the Rev. W. Hinson, is a substantial and commodious mansion, towards the erection of which the late Board of First Fruits, in 1814, granted £100 as a gift, and £675 as a loan. The church is a neat edifice, built in 1795 when the same Board contributed a gift of £500. The original tower being in a dangerous state was taken down a few years since, and a new tower erected at the expense of the parishioners; the granite quoins used in its construction were brought from the ruins of the Franciscan friary at Enniscorthy. The church has been lately repaired, the Ecclesiastical commissioners having granted £223 for that purpose. Adjoining it are the ruins of the ancient edifice. In the R. C. divisions the parish forms part of the union or district of Davidstown, comprising also the parishes of St. John, Templescobin, and that part of Clonmore called the "Quarter of Clough," and containing the chapels of Davidstown and Courtnacuddy, both in this parish: the former is a neat building. At Ballybawn is a school under the trustees of Erasmus Smith's charity, who allow the master £20 per ann., with a contingent gratuity of £10: the school-house is built on a piece of ground presented by the late S. Ram, Esq., containing two acres, of which the master has the use rent-free: there is also a school adjoining the chapel at Courtnacuddy. In these schools about 70 children are educated; and there two private schools, in which are about 90 children.

ROSSDUFF, a parish, in the barony of GAULTIER, county of WATERFORD, and province of MUNSTER; containing 88 inhabitants. This small parish is situated upon the harbour of Waterford, and comprises only 194 statute acres, as apportioned under the tithe act. It is a rectory, in the diocese of Waterford, forming part of the union of Killare: the tithes amount to £10.

ROSSES (UPPER and LOWER), two villages in the parish of DRUMCLIFFE, barony of LOWER CAREERY, county of SLIGO, and province of CONNAUGHT, 5 miles (N. N. W.) from Sligo; the former containing 170 inhabitants: the population of the latter is returned with the parish. They are situated on the peninsula that separates the pool of Sligo from the bay of Drumcliffe. On the shore of the former are several bathing-lodges for the accommodation of visitors during the season; and in the vicinity is the race course of Bomore, where races are held by subscription, generally in August.

ROSSINVER, a parish, partly in the lower half-barony of CARBERY, county of SLIGO, but chiefly in that of ROSSCLOGHER, county of LEITRIM, and province of CONNAUGHT, 5½ miles (S. S. W.) from Ballyshannon, on the road to Manor-Hamilton; containing 13,370 inhabitants. The parish is situated at the northern extremity of the county, where it touches the bay of Donegal, and comprises 49,179½ statute acres, as apportioned under the tithe act. The land in the southern part is principally in pasture, and some successful attempts at irrigation have been made. Towards the sea it is more generally under tillage: the soil is tolerably fertile, and the system of agriculture is improving. Limestone is found in the mountains and freestone in the lower lands. The surrounding scenery is beautifully diversified, and from some of the higher grounds are numerous interesting views, combining features of much grandeur. Woodville House, the seat of

J. Dickson, Esq., is a handsome mansion, situated in a highly cultivated demesne embellished with extensive and thriving plantations; and near the small village of Tullaghan, on the sea-shore, are several handsome seats and pleasing villas. Of these, the principal are Tynte Lodge, the residence of J. P. Tynte, Esq.; Fair View, of the Rev. H. M. Nash; Dungarbery Lodge, of the Rev. J. L. Dickson, vicar of the parish; and several neat bathing-lodges. On Lough Melvin is Mount Prospect, the seat of T. Conolly, Esq., beautifully situated and commanding some fine views; about a mile from Kinlough is Brook Hill, that of Capt. Johnston, romantically situated under the brow of the mountain; and one mile farther is Glenade House, the handsome residence of L. Tottenham, Esq. Lough Melvin is a beautiful sheet of water, studded with picturesque islands, and celebrated for the gillaroo trout, which is found here in abundance. The river Drowse, which flows from the lake into the sea, and separates this county from that of Donegal, abounds with salmon of choice quality, which is in season during the whole of the year. Fairs are held at Kinlough on the 6th of every month; at Tullaghan, in May, Aug., Nov., and Dec.; a fair is held at Moague on the 1st of July, and petty sessions at Kinlough on alternate Mondays.

The living is a vicarage, in the diocese of Kilmore, and in the patronage of the Bishop; the rectory is partly appropriate to the see, and partly impropriate in Owen Wynne, Esq. The tithes amount to £450, of which £140 is payable to the bishop, £140 to the impropriator, and £170 to the vicar. The glebe, situated in the parish of Killasnet, six miles distant, comprises 320 acres, valued at £170 per annum. The church, for the repairs of which the Ecclesiastical Commissioners have granted £406, is a neat plain edifice. In the R. C. divisions the parish forms the three separate benefices of Kinlough, Glenade, and Ballaghameehan, in each of which is a chapel. About 560 children are taught in five public schools, of which the parochial school is aided by the incumbent, and two are supported by Sir Robert Booth Gore, Bart., and — La Touche, Esq.; there are also 12 private schools, in which are about 550 children, and a Sunday school. There are only slight vestiges of Dungarbery castle, an extensive building, erected by Isabel Clancy in the reign of Elizabeth within a quarter of a mile from the sea; one gable end with an arched doorway only remains. On an island in Lough Melvin are the remains of the castle of Rossclougher, and on the eastern shore are the ruins of the ancient church of Rossinver, supposed to have been that of the nunnery of Doiremell, founded by St. Tigernach for his mother, St. Mella. At Keelogue are the ruins of an old church, and at Conwell is a cemetery, still used by the Roman Catholics as a burial-place. On the Oakfield estate is a mineral spring, and another at Tullaghan; and about a mile from the latter is a sulphureous spring in much repute.

ROSSLARE, a parish, in the barony of FORTH, county of WEXFORD, and province of LEWSTER, 7 miles (S. E. by S.) from Wexford; containing 897 inhabitants. The parish, which is peninsular, is situated on the eastern side of Wexford Harbour, its northern extremity forming the southern side of the entrance to the harbour. It comprises 1744 statute acres of well-

cultivated land, exclusive of an extensive rabbit burrow, or sand bank, a portion of which has been enclosed within the last few years. In 1814 an English company expended nearly £30,000 in attempting to reclaim a large tract of land from the harbour; but just as the enclosure was completed, the tide during a heavy gale of wind made a breach in the embankment; and the company having exhausted their funds, and being unable to repair the damage, Jas. Boyd, Esq., lord of the manor, took possession of it, and succeeded in reclaiming about 200 statute acres (about one-fourth of the tract originally embanked), which are now in cultivation, and have produced good crops of corn: it is considered that the remainder of the tract might still be reclaimed at a comparatively small expense. In excavating for the drains, a number of the roots and stems of oak trees, and several antlers, were discovered; similar remains have also been found in a small bog. Marl abounds, and, together with sea weed, is used for manure. With a view to afford employment for children, a quantity of the sea weed called *alga marina* was lately collected, and, after its saline properties had been extracted, it was sent to Dublin and Liverpool for making mattresses and cushions, for which it has been found well adapted: it is still occasionally collected. A considerable herring fishery is carried on in Rosslare bay, in which about 30 boats belonging to this place are engaged during the season; these are joined by boats from Kilmore and other places. A new road, about two miles in length, has been lately made from Rathdowney Point towards the southern part of the peninsula, which cuts off a considerable angle of the old road from Wexford. On its extreme northern point is situated the coast-guard station called Rosslare fort, a quadrangular range of buildings, containing ten houses, being the chief of the five stations comprised in the Wexford district. Near the fort is the pilot station of the Wexford Quay corporation; the establishment consists of 14 pilots, and an officer or chief pilot: three of the former are generally in attendance on the quay at Wexford. Rosslare House, the residence of James Boyd, Esq., is a handsome mansion, commanding an extensive and diversified prospect of the town, bridge, and shipping of Wexford, and of several seats and plantations in the vicinity: it is surrounded by a plantation of evergreens, which, notwithstanding the sandy soil and its proximity to the sea, is in a flourishing condition: twelve years since there was not a single tree at Rosslare. Near Mr. Boyd's mansion is the neat residence of Nath. Vicary, Esq., also surrounded by a thriving plantation of evergreens. The parish is in the diocese of Ferns, and is a rectory and vicarage, forming part of the union of Kilsoran (also called the union of Tacumshane) and corps of the chancellorship of Ferns: the tithes amount to £192, 8. 3¼., and there is a small glebe of about; ¾ of an acre. In the R. C. divisions it is part of the union or district of Tagoat, and has a neat chapel at that village, *which see*. A school-house was erected, and the school for a time supported as a seminary for literary instruction, by Mr. Boyd, aided by the subscriptions of some other gentlemen; it is now used solely as a place for teaching needlework. About 40 children are educated in a school at Tagoat patronised by the parish priest. The ruins of the old church still

exist: those of an ancient chapel at Rosslare, called St. Breoch's, or St. Bridget's, were taken down some years since.

ROSSLEA, or ROYSLEA, a village, in that part of the parish of CLONES which is in the barony of CLONKELLY, county of FERMANAGH, and province of ULSTER, 4 miles (N. N. E.) from Clones, on the road from Lisnaskea to Monaghan; containing 355 inhabitants. The place is romantically situated near the celebrated mountain of Carnmore, in a fine meadow district, several townlands of which are rich pasture land, especially those of Lisnabrack and Salloo, where vast numbers of oxen are annually fed for the English market. The village consists of one irregularly built street, containing 71 houses, and is connected with the new line of road on the mountain from Enniskillen to Belfast by a bridge over the river Fin. In the vicinity is Lake View, the residence of the Rev. T. Bogue, P. P., a beautiful villa, overlooking the lake of Island Hill and commanding a fine view of several other small lakes in the neighbourhood; it is surrounded with grounds tastefully laid out and richly embellished. Here is a flax-mill belonging to Mr. Lynch. Fairs are held on the 8th of every month; a constabulary police force is stationed here, and petty sessions and manorial courts are held in the court-house, a neat building in the centre of the village. The R. C. chapel is a very handsome edifice of stone, with a tower and campanile turret: the interior is highly embellished; the windows are enriched with stained glass, and over the altar-piece is a fine painting. Carnmore mountain is of lofty elevation, and abounds with wild and romantic scenery; from its summit are seen 32 lakes, including Lough Erne; and its deep glens are inhabited by a numerous class of peasantry of singular habits and of great originality of character.

ROSSLEE, a parish, in the barony of CARRA, county of MAYO, and province of CONNAUGHT, 6 miles (S. S. E.) from Castlebar, on the road to Hollymount; containing 886 inhabitants. The land is chiefly in pasture and under tillage; there is but little bog. Thomastown is the seat of T. V. Clendening, Esq.; Mount Pleasant, of G. Mahon, Esq.; Castle Lucas, of G. Ormsby, Esq.; and Lakemount, of J. O'Dowd, Esq. It is a rectory and vicarage, in the diocese of Tuam, forming part of the union of Balla: the tithes amount to £80. In the R. C. divisions it is part of the union or district of Balla. Here is a private school of about 30 boys and 20 girls. At Clogher Lucas are the ruins of an old castle.

ROSSMANOGUE, a parish, partly in the barony of SCARAWALSH, but chiefly in that of GOREY, county of WEXFORD, and province of LEINSTER, 5 miles (N. E.) from Ferns; containing 1211 inhabitants. This parish, which is situated on the river Bann, and is skirted by the high road from Camolin to Carnew, comprises 4451½ statute acres, as apportioned under the tithe act, chiefly in tillage: on its border is a small red bog. It is a rectory, in the diocese of Ferns, forming part of the union and corps of the prebend of Tomb in the cathedral of Ferns: the tithes amount to £165. 4.7¼; and there is a glebe of 14 acres. The church is in ruins. In the R. C. divisions it is part of the union or district of Camolin; the chapel is at Craneford, adjoining which is a residence for the priest. About 100 children

are educated in two private schools. The late Rt. Hon. George Ogle, of Bellevue, in this county, author of "Molly Asthore" and other admired ballads, received the earlier part of his education under the Rev. Mr. Millar, then rector of this parish.

ROSSMERE, ROSSMIRE, or ROSSMORE, a parish, partly in the barony of DECIES-without-DRUM, but chiefly in that of UPPERTHIRD, county of WATERFORD, and province of MUNSTER; containing, with the post-town of Kilmacthomas (which is separately described), 2484 inhabitants. It forms a narrow slip of land separating the portions of Upperthird barony; and within its limits, at Newtown, on the confines of the three baronies of Upperthird, Middlethird, and Decies-without-Drum, it was designed to build a new town, of which the streets were marked out and paved, but only a few houses were built, and these have since mostly gone to ruin. It is a vicarage, in the diocese of Lismore, and in the patronage of the Duke of Devonshire, in whom the rectory is inappropriate: the tithes amount to £500, of which £300 is payable to the impropiator, and the remainder to the vicar. The church is a modern structure, towards the erection of which the late Board of First Fruits granted a loan of £750, in 1831; and there is a R. C. chapel. About 150 children are educated in two private schools; and there is a Sunday school under the superintendence of the curate.

ROSSNOWLOUGH, an ecclesiastical district, in the barony of TYRHUGH, county of DONEGAL, and province of ULSTER, 3 miles (N. W.) from Ballyshannon, on the west of the road to Donegal and on the sea coast; containing 1006 inhabitants. In the year 1830, nine townlands, comprising 2403½ statute acres, were separated from the parish of Drumholm and constituted the ecclesiastical district parish of Rosstownlough. It is a perpetual curacy, in the diocese of Raphoe, and in the patronage of the Vicar of Drumholm: the gross value of the benefice is £108. 8. 9., of which £75 is paid by the vicar, and £25 from Primate Boulter's fund; the remainder is the annual value of the glebe. The church was erected in 1831, by aid of a gift of £800 from the late Board of First Fruits. In the R. C. divisions it is in the district of Drumholm. About 360 children are educated in six public schools, of which one is supported by the trustees of Erasmus Smith's charity, one from Col. Robertson's endowment, and the remainder chiefly by subscription. There are also two private schools, in which are about 130 children; and two Sunday schools.

ROSSORY, a parish, partly in the barony of GLEN-AWLEY, but chiefly in that of MAGHERABOY, county of FERMANAGH, and province of ULSTER; containing, with part of the suburbs of Enniskillen, 4338 inhabitants. This parish, which is situated on the shores of Lough Erne, and on the roads leading respectively from Enniskillen to Sligo and Ballyshannon, comprises, according to the Ordnance survey, 7654 statute acres, of which 2302¼ are in the barony of Glenawley, and 5351¾ in Magheraboy: of these, about 494 acres are water, and by far the greater portion of the remainder is meadow and pasture. The land is of good quality, and that portion of it which is under tillage is in a state of profitable cultivation: there is a moderate proportion of bog, and limestone is quarried for agricul-

tural purposes and also for repairing the roads; the system of agriculture is much improved, and there is no waste land. The principal seats are Lisgoole abbey, the residence of M. Jones, Esq.; and Gortudrate, of A. Crawford, Esq. The living is a rectory and vicarage, in the diocese of Clogher, and in the patronage of the Bishop: the tithes amount to £240. The glebe-house, a handsome residence, was erected at an expense of £1107, for which purpose the late Board of First Fruits granted a gift of £323 and a loan of £461; the glebe comprises 78 acres, valued at £136.10 per annum. The church is an ancient edifice. In the R. C. divisions the parish forms part of the union or district of Enniskillen. At Portora, within the limits of the parish, is the Royal endowed school of Enniskillen, a handsome building, erected at an expense of £4000. About 120 children are taught in three public schools; and there are three private schools, in which are about 220 children, and a Sunday school. The interest of a bequest of £50 by Mrs. Noble is annually divided among twelve aged women. A very ancient religious foundation appears to have subsisted here, upon the site of which Lisgoole abbey was afterwards founded for Canons Regular by Mac Noellus Mackenleff, King of Ulster, about the year 1106. This establishment was destroyed by fire in 1360, and in the reign of Hen. VIII., having fallen into ruin, it was surrendered by the last abbot to Maguire, tanist of Fermanagh, by whom it was assigned to the Franciscans, and the abbey rebuilt as a place of sepulture for the principal families of that country; at the dissolution it was granted to Sir John Davies. Here is a sulphureous spring in great repute.

ROSSTRUNK, an island, in the parish and barony of BURRISHOOLE, county of MAYO, and province of CONNAUGHT, 4 miles (W.) from Newport-Pratt. This small island, which is situated in Clew bay, and affords good pasturage, is chiefly remarkable for its well-sheltered harbour, which has good ground for nearly a square mile, with two or three fathoms. It affords good anchorage, especially for small vessels, which may go farther up the bay to Newport-Pratt, and Burris-hoole.

ROSTELLAN, a parish, in the barony of IMOKILLY, county of CORK, and province of MUNSTER, 3 miles (S. W.) from Cloyne; containing 1163 inhabitants. This parish, which is situated on the eastern shore of Cork harbour, comprises 2218 statute acres, as applotted under the tithe act, and valued at £2562 per annum. The land is generally good, being in a limestone vale; about one half is under tillage and the other in pasture and demesne; the system of agriculture is greatly improved, under the spirited example and encouragement given by the Marquess of Thomond, whose farm is one of the best cultivated and most productive in the county. Rostellan Castle, the seat of that nobleman, is an elegant mansion on the margin of the harbour, over which it commands extensive and pleasing views, and in a highly cultivated and extensive demesne, comprehending one-third of the parish, and richly embellished with woods and plantations. The grounds are arranged with great taste, and for nearly two miles skirted by the waters of Rostellan bay, and diversified with the rural and picturesque houses of the farming steward, gardeners, and others connected with the management of the farm. The gardens

are extensive and tastefully arranged; the flower gardens contain a fine selection of the choicest plants and flowers. Here are the Rostellan mills for making starch from potatoes, conducted by Mr. Prendergast. The living is a rectory and vicarage, in the diocese of Cloyne, formerly a part of the union of Aghada, from which, on the demise of Dr. Brinkley in 1835, it was separated and made a distinct benefice, in the patronage of the Crown. The tithes amount to £288. 7. 3½.; the glebe, at Kilteskin, for which the old glebe, now forming part of the demesne of Rostellan Castle, was exchanged, comprises 47 acres. The parishioners attend divine service at Aghada or Cloyne: but it is in contemplation to erect a district church for this parish and that of Garranekenefick. In the R. C. divisions the parish forms part of the union or district of Aghada; there is a small chapel at Ballinrostig. About 30 children are taught in the parochial male school, supported by the Bishop of Cloyne, and in the female school, supported wholly by the Marchioness of Thomond; and there are two private schools, in which are about 60 children. The ancient castle of Rostellan was, during the parliamentary war, surrendered to Lord Inchiquin in 1645, but was afterwards retaken by Lord Castlehaven, who also made prisoners Lord Inchiquin's brother and Col. Courtenay, who had been sent to demolish it. Near the demesne is a holy well much venerated by the peasantry, and an ash tree literally covered with their offerings to the patron saint; not far distant is a stone on which is sculptured a rude representation of the crucifixion; and within the demesne are some limestone rocks, in which are capacious natural caverns, with stalactites depending from the roof.

ROSTREVOR, or ROSETREVOR, a sea-port and post-town, in the parish of KILBRONEY, barony of UPPER IVEAGH, county of DOWN, and province of ULSTER, 7 miles (E. by S.) from Newry, and 57 (N.) from Dublin; containing 996 inhabitants. This place was anciently called Castle Roe or Rory, from its original founder, Rory, one of the family of the Magennises, Lords of Iveagh, of whose baronial castle, subsequently occupied by the Trevor family, there are still some remains near the town; it derived its present appellation from Rose, youngest daughter of Sir Marmaduke Whitchurch, after whose marriage with Trevor, Viscount Dungannon, the family seat, Iveagh castle, was invariably called Rosetrevor. The town is beautifully situated in a cove of Carlingford Lough, at the western termination of the Mourne mountains, and contains 185 houses, which are large and handsomely built. The streets are wide and open, and the whole town has a cheerful and attractive appearance. The air is salubrious, and the town is very desirable as a residence from its fine situation on a gentle eminence sheltered by mountains on the north, south, and east, and open on the west to Carlingford bay, the shores of which are richly planted and embellished with numerous seats, handsome villas, and picturesque cottages. The port is principally frequented by fishing boats, for the accommodation of which there is a small quay, from which is a walk nearly a mile in length, thickly shaded with trees; and on the side of the mountain is a stone of very large dimensions, called Cloughmorne, which is frequently visited for the very extensive and beauti-



ful prospect it commands. Between this place and Warrenspoint, in Carlingford Lough, is a large extent of soft ground, on which are two fathoms of water, where large vessels frequenting the port of Newry lie at their moorings. In the vicinity of the town are some salt-works. Fairs are held here on Shrove - Tuesday, Aug. 1st, Sept. 19th, Nov. 1st, and Dec. 11th. The parish church, a handsome cruciform edifice with a lofty embattled tower crowned with pinnacles, is situated in the principal street; and near it is a neat R. C. chapel, with a campanile turret. Here are handsome school-houses, with residences for the masters and mistresses; the schools are supported by Mrs. Ross and Mrs. Balfour. There are some remains of Castle Roe and Greencastle, and of the old churches of Kilbroney and Killowen; and near the town is a monumental obelisk, erected to the memory of Gen. Ross, who fell in a battle near Baltimore, in America, while leading on the British troops to the victory which they obtained on the 13th of Sept., 1814; on the four sides of the pedestal are recorded the principal engagements in which that gallant officer bore a conspicuous part.

ROUGHFORT, a village, in the parish of TEMPLEPATRICK, barony of LOWER BELFAST, county of ANTRIM, and province of ULSTER; containing 195 inhabitants. Fairs are held on May 31st and Nov. 29th.

ROUNDTOWN, a village, in the parish of RATHFARNHAM, barony of NEWCASTLE, county of DUBLIN, and province of LEINSTER, 2½ miles (S.) from the General Post-Office: the population is returned with the parish. The place takes its name from the arrangement of its cottages in the form of a circle: it is neat and pleasantly situated, and forms a pleasing feature in the environs of the metropolis, to which it has a twopenny post. In the immediate vicinity are numerous handsome seats and elegant villas. Bushy Park, the seat of Sir Robt. Shaw, Bart., is a spacious mansion of brick, situated in an ample demesne tastefully embellished, and commanding some beautiful views of mountain scenery. Fortfield, the admired residence of the late Rt. Hon. Sir W. M'Mahon, Bart., Master of the Rolls, is pleasantly situated in grounds beautifully ornamented and comprehending much interesting scenery. Kimmage, the seat of the Rt. Hon. F. Shaw, Recorder of Dublin, is a handsome mansion in the ancient English style, in a demesne highly cultivated and embellished with great taste. Terenure, the handsome seat of F. Bourne, Esq., is remarkable for the picturesque beauty of its grounds, embellished with stately timber of many varieties, and its gardens laid out with great taste and comprehending a rich selection of choice plants and flowers. In the demesne and gardens are numerous varieties of orange trees, ash, elm, horse-chesnut, holly, and hawthorn, and more than 1750 different varieties of rose trees: the conservatories and hot-houses contain upwards of 12,000 square feet of glass, and the whole is arranged in the most perfect order and preserved with the greatest care. The other seats, all of which are more or less distinguished for beauty of situation and variety of scenery, are Fortfield Lodge, that of W. Crozier, Esq.; Fanny Ville, of Mrs. Reade; Elm Grove, of Mrs. Byrne; Wainsfort, of Capt. Theo. Norton; St. John's, of W. Darley, Esq.; Willow Mount, of W. Hodges, Esq.; Mount-Tallant House, of P. Whelan, Esq.; Ashfield, of P. Cornwall, Esq.; Mount-Tallant Lodge, of E. H. Orpen, Esq.;

Mountain View, of W. Deane, Esq.; Prospect, of J. Fagan, Esq.; Rathgar House, of G. M'Bride, Esq.; Westbourne Lodge, of T. Dickson, Esq.; Meadowbank, of T. Copperthwaite, Esq.; Prospect House, of J. Hallaway, Esq.; Mount Saville, of W. Shine, Esq.; Everton, of F. Burke, Esq.; Rose Villa, of C. Wood, Esq.; Arbutus Lodge, of J. Walsh, Esq.; Elm Cottage, of R. F. Murphy, Esq., M. D.; and Rusina, of B. Brunton, Esq.

ROUNDWOOD, or TOGHER, a village, in the parish of DERRALLOSSORY, barony of BALLINACOR, county of WICKLOW, and province of LEINSTER, 4½ miles (W. S. W.) from Newtown-Mount-Kennedy, on the road from Dublin to the Seven Churches: the population is returned with the parish. The extensive tract of table land on which this place is situated is watered by the river Vartrey, a fine trout stream, and is separated from Lough Dan only by the mountains of Carrigroe and Slieve Buck. From a projecting point of Slieve Buck the lake is seen in its full extent of about 160 plantation acres, supplied by a stream from Mount Tay, and another from the mountains to the west. The lake forms a graceful curve in the centre of a wildly romantic district; the lofty mountains which rise precipitously from its waters enwrap it in continual gloom, and add much to the striking solemnity of its appearance. Bog trout, grey trout, and char are found in abundance; in winter its waters overspread the low lands in the neighbourhood, and on returning to their bed leave large trunks of oak trees exposed on the surface of the land. Lead ore is found on the shores of the lake, and mines were formerly worked there. The village contains 19 houses, which are neatly built, and from its central situation it is much frequented by strangers and visitors from Dublin, for its beautiful mountain scenery, and its proximity to Lough Dan, Glendalough, and Luggelaw, which last is described under the head of Calary. A little above it is Roundwood Park, the pleasant residence of J. Gower, Esq., the grounds of which are tastefully laid out and planted; and near the shore of Lough Dan is Lake Park, the residence of G. Macklin, Esq., which with others is more particularly noticed in the article on Derrallossory. There are a good inn in the village and some smaller houses for the accommodation of visitors. Fairs are held on Jan. 3rd for cattle, March 8th for frieze, March 14th for cattle, May 19th, July 26th, Aug. 1st, and Sept. 5th and 19th, for frieze. A constabulary police force is stationed here; there is a neat R. C. chapel belonging to the union of Glendalough, and a school supported by subscription.

ROWER, or ROAR, a parish, in the barony of IDA, county of KILKENNY, and province of LEINSTER, 4 miles (S. E.) from Inistioge; containing 3589 inhabitants. This parish, which is also called Rochar, is situated at the confluence of the rivers Nore and Barrow, forming a tongue of land extending five miles in length from north to south, by about three in breadth, and comprising 10,508 statute acres, as apportioned under the tithe act, of which about 1000 acres consist of mountain, and a small portion of bog. Within its limits are Ringwood, the seat of Lord Clifden; and an ancient residence of the Bolger family, in whose demesne, on the water's edge, is a romantic and richly wooded spot, called Ballynabarna, near which is the picturesque cascade of the

Clodagh, noticed in the article on Cloneamera. The living is a rectory and vicarage, in the diocese of Ossory, and in the patronage of the Bishop: the tithes amount to £560. The church is a plain building, for the repairs of which the Ecclesiastical Commissioners have recently granted £327. In the R. C. divisions the parish forms part of the union or district of Inistioge, and contains a chapel. In the parochial school, aided by the rector, and in the national school at Rower, about 170 children are educated; there are also a private school, in which are about 140 children; and a Sunday school. The ruined castle of Coolkill, said to have belonged to the Butler family, still exists; and there are several broken cromlechs in the vicinity of Ballynabarna.

ROYAL OAK, a village, in the parish of KILLINANE, barony of IDRONE WEST, county of CARLOW, and province of LEINSTER, 1 mile (S. W.) from Bagnalstown, on the road from Dublin to Carlow; containing 82 houses and 428 inhabitants. This place is situated on the river Barrow, which is here crossed by a bridge, and derives its name from that of an old and well-known inn in its vicinity, which was established previously to the erection of the village.

ROYSLEA.—See ROSSLEA.

RUAN, county of CLARE.—See DYSERT.

RUSH, a small sea-port and fishing town, in the parish of LUSK, barony of BALROTHERY, county of DUBLIN, and province of LEINSTER, 6 miles (N. E.) from Swords, and 13½ (N. by E.) from Dublin; containing 2144 inhabitants. This town, which is situated on the eastern coast, contains 442 houses, chiefly inhabited by fishermen; and has, since the 16th century, been celebrated for the great quantities of ling which are taken and cured by the inhabitants. Previously to the discontinuance of the fishing bounties, 22 boats were employed in this fishery, which number has since been reduced to 16 of about 40 tons each, carrying seven or eight men. The harbour is difficult of access, and consequently adapted only for small vessels. The channel has from seven to eight feet depth at low water, and is much exposed to a heavy swell during the prevalence of winds from the north-east. A small pier has been erected on a ledge of rock extending into the sea, and covered on the north side by a reef of rocks, which affords good accommodation to the vessels employed in the fishery. The sands are celebrated for early potatoes, which are produced here in abundance. On the south side of the bay, and to the east of the pier, are beds of fine compact limestone and black slate clay and conglomerate limestone alternating. A coast-guard station has been established here, forming one of the nine which constitute the district of Swords; a constabulary police force is stationed in the town, and there is a martello tower on the beach. A patent exists for fairs on May 1st and Sept, 29th, but they are not held. The parish church is three miles distant, and therefore, for the accommodation of the town, divine service is performed once every Sunday in the parochial school-room, a large and commodious building, in which are a lending library and a depository of bibles. In the R. C. divisions the town forms the head of a union or district, including also Lambay island and part of the adjoining districts: there are chapels at Rush and on Lambay island; the former was built about 70 years

since, and a tower, embattled and surmounted with a cross, was added to it in 1833, by subscription; the interior is well fitted up and has a carved altar-piece brought from France. Adjoining it is the residence of the parish priest, built in 1823 by subscription, to which the late Mrs. Palmer, of Rush House, largely contributed and also gave an acre and a half of land for a site. A dispensary in the town is supported in the usual manner. About half a mile from the town is Rush House, now called Kenure Park, formerly the residence of the great Duke of Ormonde, and subsequently of Sir Henry Echlin, Bart., from whom it was purchased by an ancestor of Sir W. H. Palmer, Bart., its present proprietor. The mansion is spacious and handsome, and contains many good apartments, a collection of valuable paintings by the first masters, and a selection of vases and other relics from the remains of Pompeii, collected by the late Mr. Palmer when in Italy. The demesne is richly embellished with stately timber, and commands some interesting views, embracing the town of Rush, Lambay island, and a great expanse of sea; and within the grounds are the picturesque ruins of Kenure church, in which is a large tomb inscribed to the memory of George, fourth Baron of Strabane, who died in 1668. Near these ruins are the remains of an ancient castle, a holy well dedicated to St. Catherine, and part of an ancient cross.

RUSKEY, or ROOSKEY, a market and post-town, partly in that portion of the parish of MOHILL which is in the barony and county of LONGFORD, in the province of LEINSTER, and partly in that portion of it which is in the barony of MOHILL and county of LEITRIM, but chiefly in the parish of TARMONBARRY, barony of BAILINTOBBER, county of ROSCOMMON, and province of CONNAUGHT, 7¾ miles (N. by W.) from Longford, and 66¼ (W. N. W.) from Dublin, on the road to Sligo: the population is returned with the respective parishes. This place is situated on the river Shannon, over which is a bridge of nine arches connecting the counties of Leitrim and Longford (which here unite) with the county of Roscommon. It participates in the general trade of the river, and has a market on Wednesday, which is well attended. The fairs, which are now discontinued, were formerly among the principal that were held on the Leitrim side of the river. A constabulary police force is stationed here, and petty sessions are held on alternate Thursdays. The parish church of Tarmonbarry is situated in the town, and there is a R. C. chapel for the union or district of Ruskey.

RUSSAGH, county of MEATH.—See CLONABRENY.

RUSSAGH, a parish, in the barony of MOYGOISH, county of WESTMEATH, and province of LEINSTER, 4½ miles (S. E.) from Edgeworthstown, on the road from Dublin to Sligo; containing 778 inhabitants. This parish, which extends on the south to the river Inny, and includes the small lake of Lough Gar or Cappa, comprises 6500 statute acres, which, exclusive of a large proportion of bog, is in general good land and chiefly under tillage. The soil is fertile and the system of agriculture improving; limestone abounds and is quarried for agricultural purposes, and there are also quarries of black flag-stone of very fine quality. The living is a vicarage, in the diocese of Ardagh, and in the patronage of the Bishop; the rectory is inappropriate in

the Marquess of Westmeath. The tithes amount to £86. 5., of which £52. 10. is payable to the impropriator, and the remainder to the bishop; the glebe comprises 14 acres, valued at £21. 14. per annum. There is no church, but divine service is regularly performed in a private house licensed by the bishop. In the R. C. divisions the parish is the head of a union or district, comprising also the parish of Rathaspick, in each of which is a chapel; that of Russagh is situated near the village of Rathowen. There is a private school, in which are about 85 children; also a Sunday school. There are some remains of the old church with its cemetery; and some Danish raths and mineral springs.

RUTLAND, an island, in the parish of TEMPLE-CROAN, barony of BOYLAGH, county of DONEGAL, and province of ULSTER, 18 mites (N.) from Narin: the population is returned with the parish. This island, anciently called Innismacdurn, received its present name from its proprietor, an ancestor of the Marquess of Conyngham, in compliment to Charles, Duke of Rutland, who was at that time Lord-Lieutenant of Ireland. At the time of Pynnar's survey here was a small old castle with a bawn, where a few English families had settled. It is situated off the north-western coast, forming one of the group of islands called the Rosses, and contains about 180 acres, chiefly rocky and coarse mountain land, with a considerable quantity of bog. The harbour is narrow and fit only for small vessels. The inhabitants, in each of the years 1784 and 1785, realised £40,000 from the herring fishery off the coast; and the great abundance of herrings found here at that time induced Col. Conyngham to expend £50,000 in building houses and stores and forming a town here, and in constructing roads through the mountains on the coast to the champaign country in the interior. From that period the fishery began to decline, and in 1793 it entirely failed; and though it afterwards began to revive, it never regained its former prosperity. The females are employed in knitting coarse yarn stockings. On the 16th of September, 1798, James Napper Tandy landed here from the French brig *Anacreon* from Brest, with three boats full of officers and men, accompanied by Gen. Rey and Col. Blackwell; but after remaining for a day and a night, hearing that the French, who had landed at Kilcummin, had surrendered and been made prisoners, they re-embarked. On the island is a coast guard station, forming one of the seven that constitute the district of Dunfanaghy; a dispensary is maintained in the usual way.

## S

SAGGARD, or TASSAGGARD, a parish, in the barony of NEWCASTLE, county of DUBLIN, and province of LEINSTER, 1 mile (B. by S.) from Rathcoole, on the roads leading from Dublin to Blessington and Naas; containing 1673 inhabitants, of which number, 266 are in the village. This parish comprises 4260 statute acres, as apportioned under the tithe act; the surface is mountainous, but the lower grounds are in good cultivation; limestone is quarried, and the mountains abound

with peat. The principal seats are Saggard House, the residence of P. Smith, Esq.; Kingswood, of Mrs. Walsh; and Ashtree Cottage, of J. Wade, Esq., where the Saggard hounds are kept. The village is pleasantly situated near the Tallaght hills, and contains 71 houses, neatly built. The manufacture of paper is carried on in mills belonging to Mr. McDonnell, at Swift's Brook, where was formerly a residence of Dean Swift. Fairs are held on Corpus Christi day, Oct. 10th, and Nov. 8th. The living is a rectory, in the diocese of Dublin, and in the patronage of the Archbishop, partly appropriate to the deanery of St. Patrick's, Dublin, and partly constituting the corps of the prebend of Saggard in the cathedral of St. Patrick. The tithes amount to £250, of which £110 is payable to the dean, and the remainder to the prebendary. The church has long been in ruins, and the parishioners attend the church of Rathcoole; the churchyard is still used as a burial-place. In the

R. C. divisions the parish is the head of a union or district, comprising also the parishes of Newcastle and Rathcoole, and part of the parish of Tallaght. There are chapels at Saggard and Newcastle; on the west side of the former is a monument of marble to the Rev. A. Hart, P. P., and dean of Maynooth, with his effigy in bass relief. About 100 children are taught in a public school near the village. A monastery is said to have been founded here by St. Mosacre, who flourished about the middle of the 7th century, of which there is no further record; perhaps it was destroyed in 1131, when this place was ravaged by the septs of the Byrnes and O'Tooles.

SAINTFIELD, or TONAGHNIEVE, a post-town and parish, in the barony of UPPER CASTLEREAGH, county of DOWN, and province of ULSTER, 9 miles (N. W.) from Downpatrick, and 78½ (N. by E.) from Dublin, at the termination of the mail coach road branching from Dromore, by way of Ballinahinch; containing 7154 inhabitants, of which number, 1053 are in the town, which consists of one long street, intersected by a shorter one, comprising 213 houses, the greater number of which are built of stone and slated. At this place the first battle was fought in the north of Ireland during the disturbances of 1798, on June 9th, when the York Fencibles were beaten back and retreated to Cumber. The proprietor and lord of the manor, N. Price, Esq., improved the town in 1802, when he erected a large market-house and hotel, since which time Saintfield has been rapidly improving, and is now one of the most flourishing towns in the county. According to the Ordnance survey, the parish comprises 13,333¾ statute acres, 280 of which are roads and waste, and 118 bog; the land is good and nearly all arable. The weaving of fine linen cloth, cotton cords, and hosiery, gives employment to a great number of the working classes at their own houses. Here is a chief constabulary police station; a manor court is held every third Saturday in the court-house, at which debts to the amount of £10 are recoverable; petty sessions are also held in the court-house on alternate Tuesdays. Mr. Price gave premiums for the encouragement of a market and fairs, so that they rank amongst the best in the North of Ireland; the market is held every Monday, and the fairs take place on Jan. 26th, the second Thursday (O. S.) in Feb. and March, the third Thursday in April and May, June 26th, July 30th, Aug. 26th, the third Thursday in

Sept., Oct. 26th, the third Thursday in Nov., and the Thursday after Christmas. The principal seats are Saintfield House, the elegant residence of N. Price, Esq., situated on elevated ground near the town, of which it commands a fine view; Mill House, of J. M<sup>c</sup>Burney, Esq.; and the glebe-house, of the Rev. H. H. Wolseley; and there are several excellent farm-houses.

The living is a vicarage, in the diocese of Down, and in the alternate patronage of the Earl of Carrick and Viscount Bangor: the rectory is impropriate in the proprietors of the soil. The tithes amount to £612. 2. 2., of which £175 is payable to Viscount Bangor, £147. 1. 4. to N. Price, Esq., £9. 4. 7½. to Lord Dufferin, and £280. 16. 2½. to the vicar. The glebe comprises 20¼ acres, valued at £25. 6. 3. per ann.; the glebe-house is a large and handsome building, erected in 1750 at the expense of the then incumbent. The church, in the town, is a large and elegant structure in the early English style, with a square tower, and is in good repair. In the R. C. divisions the parish is the head of a union or district, comprising this parish and that of Killinby, in each of which is a chapel. The parochial school in the town was built by N. Price, Esq., and endowed by him with an acre of land; there is a female school built by subscription and partially supported by the vicar; and there are 9 other public schools, in all of which are about 560 children; 11 private schools, in which are also about 560 children; and 11 Sunday schools. Hutcheson, the author of a work on Moral Philosophy, was a native of this parish.

SALEEN.—See BINGHAMSTOWN.

SALLINS, a village, partly in the parish of OSBERTSTOWN, but chiefly in that of BODENSTOWN, barony of NORTH NASS, county of KILDARE, and province of LEINSTER, 1½ mile (N. W.) from Naas; containing 419 inhabitants. It is situated on the Grand Canal and is the third stage for the canal-packets plying from Dublin; it is also a constabulary police station.

SALTEE ISLANDS, in the barony of BARGY, county of WEXFORD, and province of LEINSTER. These islands, consisting of the Great and Little Saltee, are situated in St. George's Channel, off the coast of the parish of Kilmore, in lat. 52° 8' 30" (N.), and lon. 6° 41' (W.); they are extra-parochial. The Great Saltee is four miles from the shore at the village of Crossfarnogue, and three leagues (W. ½ S.) from the Black rock; it is of an elliptical form, about one mile in length and half a mile broad, and comprises about 130 acres, of which about one-third is under tillage and the remainder in pasture; and from the abundance of sea-weed found on its shores, it is rendered peculiarly fertile. It is the property of H. K. G. Morgan, Esq., of Johnstown Castle, from whom it is rented by a farmer, whose family and labourers, about 20 persons, constitute its population. The island is amply supplied with water from several springs, and is frequented by a great variety of wild fowl that breed here during the summer months; it is consequently much visited by shooting parties. A detachment of two men from the coast-guard station at Crossfarnogue is stationed here. The vestiges of numerous houses indicate that the island was formerly thickly inhabited; on the eastern extremity, still called the Abbey point, are the ruins of a "building supposed to have been a religious house. Stafford, the governor of Wexford, who is said

to have betrayed that town to Cromwell, retreated hither and built a cottage which still bears his name. Bagnal Harvey, Commander-in-Chief, and Colclough, a general of the insurgent forces during the disturbances of 1798, who had taken refuge here after their defeat, were discovered in a cave and made prisoners. The Little Saltee island is about 2½ miles from the shore, with which it is connected by a narrow ridge of shingle, called St. Patrick's bridge, about two-thirds of which are dry at low water; it contains about 80 acres and is inhabited by a family consisting of three persons. The channel between the two islands is from four to five fathoms deep. Off the north-west point of the Great Saltee a vessel may anchor in five or six fathoms. The Coningmore rock, always above water, lies a mile and a half (S. by W.) from its south-west point; and about a mile (S. W. by W.) from it is the Coningbeg rock, which appears at half ebb. Outside of these rocks is placed a light-ship having two lanterns, at an elevation of 25 feet above the sea at high water mark, displaying a bright light visible at the distance of nine nautical miles in clear weather. On part of the narrow ridge between the Little Saltee and the mainland, called St. Patrick's Bridge, are from seven to ten feet at low water; and on the west side of it is the small fishing harbour of Crossfarnogue. From these islands to Hook Tower, a distance of five leagues, the intermediate space is a large bay with a continual in-draught and heavy sea setting in towards the shore, and dangerous from rocks and shallows, known only to persons well acquainted with this coast. Numerous vessels have been wrecked here: should a vessel get too far into this bay, it is impossible to beat out, and there is no place of refuge except Fethard, which, though it has a small pier, can afford no shelter, from the shallowness of its water and its exposed situation.

SALTERSTOWN, a parish, in the barony of FERARD, county of LOUTH, and province of LEINSTER, 4 miles (N. E.) from Dunleer; containing 354 inhabitants, of which number, 93 are in the hamlet. It is situated on the bay of Dundalk, and comprises, according to the Ordnance survey, 1047¾ statute acres, the greater part of which is excellent land. A lead and copper mine was formerly worked here. It is a vicarage, in the diocese of Armagh, forming part of the union of Dunany; the lands are tithe-free, having formerly belonged to the abbey of Mellifont. In the R. C. divisions it is part of the district of Dysart and Clonmore.

SALT MILLS, a village, in the parish of TINTERN, barony of SHELBURNE, county of WEXFORD, and province of LEINSTER, 2½ miles (N.) from Fethard; containing 206 inhabitants. The village of Tintern, which was contiguous to the abbey of that name, the property of Cæsar Colclough, Esq., was taken down within the last 20 years, and rebuilt upon the townland of Salt Mills, by which name it is now more generally known. It is situated on the western side of an inlet of the sea, called Bannow bay, and in 1831 contained 29 houses and cottages, all neatly white-washed, and several of them painted and ornamented in front with small gardens. The female inhabitants are mostly employed in straw-plaiting and bonnet-making, which are carried on to some extent; and some of the males are employed in fishing. A school for boys and a dispensary are entirely supported by Mr. Colclough.

**SANDFORD**, a village, in the parish of ST. PETER, barony of **UPPERCROSS**, county of **DUBLIN**, and province of **LEINSTER**, 1½ mile (S.) from the General Post-Office, on the road to Enniskerry: the population is returned with the parish. The name of this place is derived from the circumstance of Lord Mount-Sandford having, in 1826, erected and endowed an episcopal chapel, under the provisions of an act of the 11th and 12th of Geo. III. Though not possessed of any property in the neighbourhood, sympathising with a large population destitute of any place of worship for Protestants, his lordship liberally expended about £5000 in building a church, parsonage, and school-houses, besides securing an endowment of £50 per annum to the chaplain. These buildings occupy a very interesting site: the church is fitted up in a chaste and simple style, and is capable of accommodating 900 people; 300 sittings are free; the rent of the remainder, in addition to the endowment, forms the maintenance of the clergyman. The salaries of clerk, organist, school-master, &c., are paid by collections among the congregation; so that this chapelry has never been any charge on the parish. The founder vested the right of appointment to the chaplaincy in four clergymen and one layman, as trustees, with power to fill up vacancies in their number. Each school contains about 60 children of each sex, one-half of whom are Roman Catholics: there is a lending library attached to the establishment.

**SANDYCOVE**, a village, in the parish of **RINGRONE**, barony of **KINSALE**, county of **CORK**, and province of **MUNSTER**, 1½ mile (S.) from Kinsale; containing 104 inhabitants. The village stands at the head of the little cove or bay from which it derives its name. Close adjoining is the parish church of Ringrone; near which are the ruins of Ringrone castle, built by De Courcy, in the reign of Rich. II., the history of which, as connected with that powerful and noble family, is exceedingly interesting: it continues in the possession of their descendants, the Lords Kingsale, who take from it also the title of Baron.

**SANDYFORD**, a village, in the parish of **TULLY**, barony of **HALF-RATHDCTWN**, county of **DUBLIN**, and province of **LEINSTER**, 5 miles (S.) of Dublin, on the old road to Enniskerry; the population is returned with the parish. This is the head of the R. C. union or district of Sandyford and Glancullen, comprising the parishes of Kilternan and Kilgobbin, and portions of those of Tullow, Rathmichael, Stillorgan, Kill, and Taney: the chapel is a spacious building, which, though commenced 20 years since, is not yet finished; attached is a good residence for the priest: another chapel is at Glancullen, in the parish of Kilternan. There is a school in connection with the new Board of Education.

**SANDYMOUNT**, a large and populous village, in that part of the parish of ST. MARY, **DONNYBROOK**, which is within the county of the city of **DUBLIN**, and province of **LEINSTER**, 2 miles (S. E. by E.) from the General Post-Office, to which it has a twopenny post: the population is returned with the parish. It is on the southern coast of the bay of Dublin, and is much resorted to in summer for sea-bathing, for which its fine sandy beach presents every facility. The village is very pretty and contains many good houses forming a square,

in the centre of which is an ornamental grass-plot surrounded by iron railings: there are numerous pretty villas on the strand, for the convenience of summer visitors, whence a new road to Merrion has lately been made along the shore. The principal seats are Lakelands, the residence of Mrs. Williamson, situated in grounds tastefully laid out and commanding fine sea and mountain views; Wilfield House, of N. Anderson, Esq.; Sandymount Castle, of R. Corbet, Esq.; and Sandymount Park, of Capt. W. Dillon, whence is obtained a fine view of the bay of Dublin, with the hill of Howth, Ireland's Eye, Lambay island, the South Wall and the Pigeon House. In the village there are a parochial school, erected in 1833, and supported by subscriptions, and a female school, built and supported by the Misses Hepenstall, aided by £100 from the Lord-Lieutenant's fund. A loan fund and a Bible Association were established here in 1832; there are also a savings-bank and a lending library. A branch of the Sisters of Charity, from Stanhope-street, Dublin, established themselves in Sandymount Avenue about five years since; the inmates consist of a superioress and five nuns, who instruct about 80 children: a neat chapel attached is open to the public.

**SANTRY**, or **SANTREFF**, a parish, in the barony of **COOLOCK**, county of **DUBLIN**, and province of **LEINSTER**, 3 miles (N.) from Dublin, on the road to Swords; containing 1159 inhabitants, of which number, 125 are in the village. In 1641 the village was burnt, and great devastation committed in the parish, by a detachment from the parliamentarian forces stationed at Dublin, which had been sent against a party of royalists that had taken post here. The parish comprises 4525 statute acres, as apportioned under the tithe act: the land is of good quality, chiefly in meadow and pasture; that which is under tillage is fertile, and the system of agriculture is improving. Nearly adjoining the village is Santry House, the seat of Sir Compton Domville, Bart., proprietor of the parish, a stately mansion of brick, containing many spacious apartments ornamented with numerous family portraits, a valuable collection of historical and scriptural paintings by the best masters, and many valuable specimens of the fine arts: the demesne, comprising more than 140 acres, is tastefully laid out in gardens and pleasure-grottoes, richly embellished with timber, and commanding some beautiful scenery and some extensive mountain and sea views. There are numerous other seats and villas in the parish, of which the principal are Belcamp House, the residence of C. S. Hawthorne, Esq., a handsome mansion, situated in finely disposed grounds and commanding some rich views; Woodlands, of Col. A. Thomson, C. B., built by Dean Jackson, cotemporary with Dean Swift, who was a frequent inmate here; Belcamp, of Sir H. M. J. W. Jervis, Bart., an elegant villa beautifully situated; Santry Lodge, of J. Martin, Esq.; Belcamp, of Mrs. Chamley; Woodford, of F. W. Edwards, Esq.; Woodlawn, of Capt. Logan; and Collinstown, of L. Brangan, Esq. The village is pleasantly situated on the road to Swords; it contains 25 houses, neatly built, and derives much interest from the adjoining demesne of Santry House: near it is a station of the city police. The living is a vicarage, in the diocese of Dublin, and in the patronage of the Crown, in which one-half of the rectorial tithes is inappropriate; the other half is annexed to the vicar-

age. The tithes amount to £462, of which £200 is payable to the Crown, and £262 to the vicar. The glebe-house was built on a glebe of one acre in 1829, at an expense of £1300, towards which the late Board of First Fruits contributed a gift of £200 and a loan of £600; the remainder was defrayed by the Rev. Dennis Browne, the present incumbent. The church, towards the repair of which the Ecclesiastical Commissioners have granted £264, is a plain neat edifice, rebuilt in 1709, and contains the tombs of many of the Barry and Domville families, successive proprietors of the estate. In the R. C. divisions the parish forms part of the union of Clontarf; there is a chapel at Ballyman. The charter school under the Incorporated Society is endowed with land by R. H. L. Gardiner; the house, towards which Primate Boulter contributed £400, is a spacious building, situated on the road to Drogheda: in this school about 30 children are clothed, maintained, and educated, and when of age are placed out as apprentices; and about 50 children are taught in two other public schools.

SAUL, a parish, in the barony of LECALÉ, county of DOWN, and province of ULSTER,  $1\frac{3}{4}$  mile (N. E.) from Downpatrick; containing 2119 inhabitants. St. Patrick is said to have founded here an abbey for Canons Regular, and to have constituted his disciple, St. Dunnius, or Modun, abbot thereof: the patron day is May 29th. The founder died here March 17th, 493, in the 120th year of his age, and was interred with great solemnity at Downpatrick. Some years since, the ruins of this establishment were very extensive, but now only a fragment remains. The parish is situated on the south-western branch of Strangford Lough, and comprises, according to the Ordnance survey (including islands and a detached portion),  $5272\frac{1}{2}$  statute acres, of which 2119 are under tillage, the remainder in pasture. Walsh's-town Castle, the residence of R. Foster Anderson, Esq., is one of many built by De Courcy on the conquest of Ulster, and of twenty-seven around Strangford Lough, this is the only one now inhabited; the ancestors of the present possessor having occupied it ever since the reign of Chas. I. The living was formerly a perpetual cure and part of the deanery of Down, from which, by order of council in 1834, under the Church Temporalities' Act, it was separated, and constituted a distinct rectory, in the diocese of Down and patronage of the Crown: the tithes amount to £386. 6. The glebe comprises 6a. 0r. 20p., valued at £30. 12. 6. per ann.; the glebe-house was built by aid of a gift of £450, and a loan of £50, in 1816, from the late Board of First Fruits. By the order in council the three detached townlands, and the tithes of Whitehall, Ballynarry, and Ballynagarrick were disunited from this parish and annexed to the adjoining parish of Ballyculter, and the clerical duties of those townlands were annexed to the adjoining parish of Kilclief, to which were also annexed the townland and tithes of Ballywoodan, separated from the parish of Saul. In lieu of such severance the townland and tithes of Ballystokes, severed from Bailee parish, and those of Raholfé and Ballintleave from Ballyculter parish, were annexed to Saul, the clerical duties of the two last-named townlands remaining annexed to Ballyculter. The church, erected about 1770, is a large plain building, without tower or spire, occupying part of the site of the abbey;

the Ecclesiastical Commissioners have recently granted £375 for its repair. The R. C. parish is co-extensive with that of the Established Church. There are two schools, aided by annual donations from Dean Plunket and Lady Harriet Forde, in which about 240 children are educated: about 70 are taught in a private school, and there are three Sunday schools. Mrs. Conway bequeathed a rent-charge of £3. 7. 6. per ann. to the poor of this parish; and Judge Ward gave a rent-charge of 16s. per ann. for ever out of the Castle Ward estate. Near Walsh's-town Castle stood the church of St. Mary, by some supposed to have been parochial, but it seems most probable that it was for the use of the garrison; on levelling the churchyard a few years since, coins of the reigns of Hen. I. and II., Robert Bruce, and Rich. III., were discovered.

SCADDANSTOWN, county of TIPPERARY.—See JOHNSTOWN (ST.)

SCALP, county of DUBLIN.—See KILTERNAN.

SCALP, or CASTLETON, a village, in the parish of ARDRAHAN, barony of DUNKELLIN, county of GALWAY, and province of CONNAUGHT, 7 miles (S. S. W.) from Loughrea, on the road to Gort; the population is returned with the parish. Here is a chalybeate spa, which was used some years since with advantage.

SCARIFF, a post-town, in the parish of TOMGRANEY, barony of TULLA, county of CLARE, and province of MUNSTER, 8 miles (N. W. by N.) from Killaloe, and  $94\frac{3}{4}$  (W. by S.) from Dublin, on the road from Killaloe to Williamstown and Portumna; containing 761 inhabitants. It is situated on the river Scariff, which flows into the picturesque bay of the same name, opening into Lough Derg on the Shannon, and might be easily made navigable from the bay to Lough Grady, about a mile above the town: the river is here crossed by a bridge of three arches. This is a pleasing little town, occupying an ascent from the river, and consisting chiefly of one main street: in 1831 it contained 120 houses, some of which are neatly built. An excellent new and level road, which has been lately constructed between Killaloe and Williamstown, chiefly along the shores of Lough Derg, passes through the town. Here are extensive oil and flour-mills, and a considerable number of coarse hats are manufactured in the immediate vicinity. Fairs are held monthly. A smelting furnace for iron was formerly in full work here. In the R. C. divisions it gives name to a union or district, comprising the north-eastern part of the parish of Tomgraney, and the entire parish of Moynoe, and containing the chapels of Scariff and Knock O'Grady. During the disturbances, in 1831, an encampment was formed on Shene hill, in the vicinity, which was occupied for two months by a party of the military.

SCARIFF ISLAND, in the parish of KILCROHANE, barony of DUNKERRON, county of KERRY, and province of MUNSTER,  $2\frac{1}{2}$  miles (S. W.) from Hogs' Head, which forms the southern side of Ballinaskelligs' bay, and about the same distance (W.) from Lambs' Head, on the shore of Derrynane, on the south-western coast: it is the larger of the two called the Hog Islands, and together with the smaller one called Dinish, is held by Daniel O'Connell, Esq., M. P., from the Earl of Cork. It is inhabited by only one family, employed in the care of the cattle, sheep, &c., fed on the island. The depth of water close to these islands is 28 fathoms, and between

them and Lambs' Head are several smaller ones. On the summit of Scariff are the vestiges of an ancient hermitage, or cell, which are now covered by a mound of earth and stones raised by the Trigonometrical Surveyors of Ireland. There are also some slight vestiges of a church and burial-ground on the eastern side of the island; and in another place, those of a mill, near which runs a stream of very pure water.

SCARTAGLIN, a village, in the parish of CASTLE ISLAND, barony of TRUGHENACKMY, county of KERRY, and province of MUNSTER,  $4\frac{3}{4}$  miles from Castle Island, containing 313 inhabitants. It is situated on the new line of road recently constructed by Government, extending from Castle Island through King-William's-Town to Roskeen bridge, in the county of Cork. It crosses the Brown Flesk river near the village over a neat stone bridge; and it is in contemplation to open a road connecting this line with one lately formed by Col. Drummond and C. Fairfield, Esq., through the adjoining parish of Ballincuslane, as far as the village of Ardnagrath. Here is a R. C. chapel belonging to the district of Castle Island, in which a school is held under the patronage of the R. C. clergyman.

SCARVAGH, a village (formerly a market-town), in the parish of AGHADERG, barony of UPPER IVEAGH, county of DOWN, and province of ULSTER, 2 miles (N. W.) from Loughbrickland, on the road to Tanderagee; containing 220 inhabitants. During the civil war of 1641, this place was the scene of many sanguinary struggles: it finally fell into the hands of Gen. Monk, who erected a castle on the summit of a gentle eminence to command the pass, where a garrison was kept for several years. Here the army of Wm. III., under Duke Schomberg, first rendezvoused after landing in Ireland, the camp extending in two lines from Loughbrickland to Scarvagh pass and to Pointz pass; a venerable oak in Scarvagh demesne is still shewn as that under which the royal tent was pitched. In 1783 a battle was fought at Lisnagade fort, between the "Hearts of Steel," and the "Break-of-day Boys," when several of the former were killed. The village, containing about 50 well-built houses, was founded about 1746 by the late John Reilly, Esq., who obtained a charter for a market and fairs. It is situated on the canal between Newry and Lough Neagh, having a small dock and quayage for lighters; a considerable trade is carried on, particularly in coal and turf, supplying a populous neighbourhood and numerous bleach mills and manfactories with fuel. The market has long been discontinued; but fairs are still held on March 21st, June 19th, Sept. 5th and Nov. 14th, and are well attended. Scarvagh House is the seat of J. Lushington Reilly, Esq.; Union Lodge, of Wm. Fivey, Esq.; and Lisnagade House, of E. H. Trevor, Esq.: the two former are situated in extensive demesnes, on which is some very fine timber; the last is on a lofty eminence, close to the ancient fort from which it is named. Here is a beautiful lake called Loughshark; and not far distant was one more extensive, called Loughadian, which was drained in 1760 by W. Fivey, Esq.; part of it is cultivated, and the remainder is bog. Here is a male and female school, erected and supported by Mr. Reilly, and also a neat and commodious meeting-house for Seceders. In the vicinity are numerous vestiges of antiquity, which appear to have had some

connection with the passes through the bogs, lakes, and forests, which formerly abounded here, although this is now one of the most fertile and beautiful districts in the North of Ireland. In the demesne of Scarvagh is the "Danes Cast," by the native inhabitants known by the name of *Gleann na muck duibhe*, or "the glen of the black pig;" it is principally composed of earth, and resembles the Roman wall in Scotland, and Offa's dyke in North Wales; its course is nearly north and south: in some places it consists of a single foss and rampart, in others the rampart is divided by a deep foss, which gives the appearance of a double foss and rampart. It is supposed to extend from Lough Neagh to the sea, near Dundalk, but it is no where so well preserved and unbroken as in this neighbourhood: it traverses southward through the demesne of Union Lodge, where it is a single rampart and foss, the rampart being here faced with stone, and it so continues to the reclaimed ground of Loughadian; northward it extends towards the fort of Lisnagade, terminating at a stream that forms the boundary between the townlands of Scarvagh and Lisnagade. *Lisnagade*, or "the fort of a hundred," is one of the most extensive and best-preserved of its kind: it consists of treble ramparts and intrenchments; the entrance is from the east, leading into an extensive circular enclosure, whence are obtained prospects of the entire country for many miles around, and a great number of forts or raths are seen, from which circumstance it is supposed this fort took its name, being the chief or centre of a hundred others: the fosses on every side are very deep, and it is remarkable that they are all paved at the bottom with rounded pebbles set in clay. In cleaning the fosses, in 1832, Mr. Trevor found a great many silver coins, a brass cauldron, spear-heads, and other relics of antiquity. Great numbers of arrow and spear-heads of flint, stone and brass celts, and other military weapons, have been found in almost every part of the "Cast." In 1807 the head and antlers of an enormous elk were found, which are carefully preserved at Scarvagh House: several others were found in the bog marl near Union Lodge; and in draining Loughadian, part of a tiara of gold, brazen swords, skeans, and spear-heads, were discovered, all of which are in the possession of W. Fivey, Esq., of Union Lodge. The greater portion of the ancient castle or tower yet exists at Pointz Pass; some fragments of that at Scarvagh are still seen above the village, and in the centre of Lisnagade fort are the remains of another of the same kind; the floor was discovered entire in 1832, constructed of baked tiles.

SCHEAMS ISLANDS, in the parish of AUGHADOWN, Eastern Division of the barony of WEST CARBERY, county of CORK, and province of MUNSTER, 6 miles (S. W.) from Skibbereen; containing 37 inhabitants. These are two islands situated in Roaring-water bay, and are distinguished by their position, East and West, the former comprising about 60, and the latter 34 statute acres. On the western isle, which is the more fertile of the two, are the remains of an ancient church or chapel.

SCILLY, a village, in the parish of RINCURRAN, barony of KINSALE, county of CORK, and province of MUNSTER, forming a suburb to the town of Kinsale; containing 814 inhabitants. It is situated on the harbour of Kinsale, and occupies the summit and side of a

gentle eminence forming a peninsula projecting into the harbour. In 1831 it contained 124 houses, since which period it has rapidly increased, and now contains nearly 200 houses, including a number of neat and commodious villas and lodges, erected for the accommodation of the numerous visitors resorting hither during the bathing season. It is so closely connected with Kinsale that it is generally considered as a part of that town. An extensive and lucrative fishery, affording employment to a large portion of the inhabitants, is carried on here. Immediately above the village are the barracks of Kinsale.

SCOTSHOUSE, a village, in the parish of CURRIN, barony of DARTRY, county of MONAGHAN, and province of ULSTER, 5½ miles (N. W.) from Cootehill, on the road from Clones to Stradone: the population is returned with the parish. It is a station of the constabulary police, and contains the parochial church and R. C. chapel. Near the village is Hilton, the handsome seat of Col. Madden.

SCRABBY, or BALLIMACKELLENNY, a post-town and parish, in the barony of TULLOGHONOH, county of CAVAN, and province of ULSTER, 15 miles (S. W. by S.) from Cavan, and 70 (N. N. W.) from Dublin) containing 2668 inhabitants, of which number, 183 are in the town. This small town, which in 1831 contained 40 houses, consists chiefly of one street extending along the road from Arvagh to Granard; it has a sub-post-office to Crossdoney, and fairs are held on Feb. 10th, May 12th, Aug. 1st, and Dec. 12th. The parish comprises, according to the Ordnance survey, 6661 statute acres, of which 1182 are in Lough Gowna; the land is of indifferent quality. It is a vicarage, in the diocese of Ardagh, forming part of the union of Granard: the rectory is in dispute. The tithes amount to £157. 16. 11., of which £87. 13. 10. is payable to the vicar; the remainder is rectorial. The church adjoins the town.

SCRYNE, county of WEXFORD.—See SKREEN.

SCULLABOGUE, county of WEXFORD. — See NEWBAWN.

SCULLOGESTOWN.—See HORTLAND.

SCURLOGSTOWN, or SCURLOCKSTOWN, a parish, in the barony of LOWER DEECE, county of MEATH, and province of LEINSTER, 1½ mile (E. S. E.) from Trim, on the road to Dublin, and on the river Boyne; containing 328 inhabitants. This place derives its name from William de Scurlog, who erected a castle here about 1180: the ruins of this structure exhibit a square keep of large proportions and massive strength, with circular towers at the angles, and a few apertures for the admission of light. The parish comprises 2484 statute acres, as applotted under the tithe act; the land is chiefly arable. It is a curacy, in the diocese of Meath, forming part of the union of Trim: the rectory is impropriate in Joseph Ashe, Esq. The tithes amount to £159. 0. 4½., of which £135. 0. 4½. is payable to the impropriator, and £24 to the curate. In the R. C. divisions it is part of the union or district of Dunsany and Kilmessan. There are fragments of an ancient church, consisting of two rude circular arches.

SCURLOGSTOWN, a village, in the parish of BURY, barony of UPPER KILLS, county of MEATH, and province of LEINSTER, 2¼ miles (S. W.) from Kells, on the road to Clonmellon; containing 32 houses and 181 inhabitants.

SEAFORDE, a village, in the parish of LOUGHIN-ISLAND, barony of KINELEARTY, county of DOWN, and province of ULSTER, 1 mile (N.) from Clough, on the roads leading respectively from Downpatrick to Newry, and from Dundrum to Ballynahinch: the population is returned with the parish. This village, which was anciently called Neaghen, is small but very handsomely built, consisting of one principal street, from the centre of which a smaller street branches off at right angles. At its northern extremity is a very handsome gateway of freestone, consisting of a centre and two side openings; and near it is a chaste Grecian lodge of freestone, forming an entrance into the extensive demesne of Seaforde, the handsome seat of Col. M. Forde; the mansion, which is situated in the centre of the parish, was destroyed by fire in 1816, and rebuilt in 1819 in a style of sumptuous elegance; the demesne, which is finely undulated, comprises 1060 acres, richly planted and embellished with a large and picturesque lake. The manor of Seaforde extends over the whole of the parish, with the exception only of the townland of Clough; and a court is held every three weeks before the seneschal, in which debts to the amount of £2 are recoverable: petty sessions are also held on alternate Tuesdays, and fairs on March 7th, June 9th., Sept 4th, and Dec. 6th. The parish church, a handsome edifice, is situated in the village; and there is a place of worship for Presbyterians in connection with the Seceding Synod, of the second class. There are also six handsome almshouses, erected in 1828 by Col. Forde, who endowed them with £60 per ann. for six aged widows; and some schools, the particulars of which are stated in the article on Loughin-Island, *which see*.

SEAGOE, or SEGOE, a parish, in the barony of ONEILLAND EAST, county of ARMAGH, and province of ULSTER, 1 mile (N. N. E.) from Portadown, extending along the river Bann, and intersected by the great roads leading from Armagh to Belfast, and from Portadown to Banbridge; containing 9736 inhabitants. This place, which is said to have derived its name from *Seagh-Gabha*, "the smith's seat," was allotted to Nial Gabha, one of the sons of the great O'Nial. It is traditionally said that, in 836, a battle was fought here, in which Blacar, a Danish chief, ancestor of the family of Blacker, defeated Ail, or O'Nial, and his sept; and the place, adjoining Carrick demesne, is pointed out, called *Lis-na-grilly*, signifying "the fort of the dagger," where there are still faint traces of a circular intrenchment. The parish is bounded on the west by the river Bann, along which it extends for about 4½ miles: it contains three manorial districts, subdivided into 47 townlands, comprising, according to the Ordnance survey, 10,982¼ statute acres: 1236½ are in Lough Neagh, and 49½ in the river Bann; the rest are chiefly arable, though, along the banks of the river, there is an extensive tract of low meadow and pasture ground, which is inundated about Christmas, and the water does not disappear till March, when it leaves behind a light deposit of mud, enriching the soil and producing nutritious, though coarse, herbage: there is very little bog. Agriculture is considerably improved; the crops are corn, flax, and potatoes; onions are cultivated to a great extent. The fuel used is turf, cut and saved in the months of July and August, great quantities of which are conveyed up the Bann from the large bogs in



Moyntaghs, The trade is principally confined to the produce of the land, and a considerable quantity of butter, which finds a market in Portadown; though there is scarcely a house or family which is not, in one way or other, connected with the linen trade, of which there are extensive manufacturers throughout the parish. On the townland of Balteagh and Kilfergan there is a quarry, the stone of which has been discovered to be highly valuable as marble, and for lithography, for which it is said to equal the best German stone; and at Killycomain a superior hard blue stone is found. On the hill of Drumlin, in the southern angle of the parish, are fine pits of gravel, particularly adapted for roads and walks. The surface of the parish is a gentle undulation of hill and dale; the highest point is the hill of Drumclogher, whence is obtained a full view of the parish and the rich scenery on the banks of the Bann, Lough Neagh, and the Mourne mountains; the river, here navigable for vessels of 60 tons, cannot be surpassed for its majestic appearance as it winds beautifully along the western boundary. It was crossed at Portadown by a bridge of seven arches, built in 1764, but which having given way in several places, a new bridge is now in progress of erection, at an expense to the county of £8000; it will be a very fine building of three arches, each more than 50 feet in span. The parish is well intersected with roads, there being also a new line of road between Armagh and Belfast, which is carried through it for nearly three miles, besides several minor roads communicating with the county of Down. The farm-houses exhibit much appearance of comfort, particularly those on the Carrick estate, which are remarkable for their neatness. Manorial courts are held, in Kernan, for the estate of Viscount Mandeville; Carrowbrack, for that of Col. Blacker; and the Berry, for that of C. Brownlow, Esq.: the respective seneschals hold their courts every three weeks, for the recovery of debts under 40s., and courts leet are held once in the year. The principal gentlemen's seats are Seagoe House, the residence of the Venerable Archdeacon Saurin; and Carrick, of Lieut. Col. Blacker, a large edifice, built in 1692, but much improved since that time: the gardens and pleasure grounds retain many specimens of the taste of that age; in the sheep-walk of the demesne, on the summit of a low ridge or knoll is a curious excavation of an elliptic form, about 80 yards in circumference, sloping gradually inwards on all sides with great regularity; whether intended as a place of justice, or worship, there is no tradition; in the demesne are numerous fine old oaks, and well-grown beech and ash. Silverwood House is the seat of T. Cuppage, Esq.

The living is a rectory and vicarage, in the diocese of Dromore, forming the corps of the archdeaconry, and in the patronage of the Bishop: the tithes (chiefly of corn and hay) amount to £330, and the glebe comprises 500 acres, valued at £652. 7. 7. per ann., making the gross income of the archdeacon £982. 7. 7. The glebe-house is a commodious residence contiguous to the church; the latter is a large handsome edifice in the early English style, with a square tower, built at an entire cost of £2200, of which £1000 was a loan from the late Board of First Fruits; the Ecclesiastical Commissioners have recently granted

£319 for its repair: the interior is fitted up in a very superior manner. In the R. C. divisions the parish is united with that of Moyntaghs; there are two chapels, at Derrymacash and Bluestone. At Edenderry, which forms a suburb to Portadown, there is a meeting-house for Presbyterians in connection with the Synod of Ulster, of the third class. There is also a place of worship for Wesleyan Methodists at Bluestone; and a dispensary has recently been established. There are male and female schools at Balteagh and Bluestone, with houses for the master and mistress, chiefly supported by Lord and Lady Mandeville, and conducted on the principles of the Moral Agency System, with a lending library attached to each: the loan and clothing fund of Tanderagee, and the dispensary of Portadown, are connected with these schools, and open to the free use of parents and children. There are also schools at Levaghery and Hacknahay, the former built by Col. Blacker, the latter considerably aided by Mrs. Cope; other schools are aided by annual donations from Archdeacon Saurin and Col. Blacker, and a girls' school at Carrick is superintended by Mrs. Blacker: in all these schools about 550 children are taught. There are also two private schools, in which about 180 children are educated; and a very extensive Sunday school at Bluestone. Near the spot where the battle was fought, in which O'Nial was defeated, several brazen swords and spear-heads of superior workmanship have been dug up; two nearly perfect are in the possession of the Earl of Charleville, to whom they were presented by Col. Blacker, who has in his possession a curious battle-hammer head of stone, found in the same place, the handle composed of osier withes, much resembling a smith's punch of the present day, which, from its elasticity, must have been a deadly weapon in close combat.

SEAPATRICK, a parish, partly in the barony of LOWER IVEAGH, but chiefly in that of UPPER IVEAGH, county of DOWN, and province of ULSTER, on the river Bann, and on the mail coach road from Newry to Belfast; containing, with the post-town of Banbridge, 7584 inhabitants. This parish comprises, according to the Ordnance survey, 7582½ statute acres, of which (with detached portions) 3141 are in Lower and 4441½ in Upper Iveagh; the whole is rich land in a high state of cultivation. On its border is Lenaderg Cottage, the residence of T. Weir, Esq., built by his ancestor, in 1645, as an asylum for the officers of the royal army. Its connection with the flourishing town of Banbridge has rendered the parish highly important as a seat of the linen manufacture: here are numerous bleach-greens, linen manufactories, yarn-mills, and depôts, with the various other branches connected therewith, which for extent and importance are not excelled in any part of the kingdom; this is mainly attributable to the river Bann intersecting the parish. Upon part of the glebe, extensive manufactories, depôts, and handsome houses have been built by F. W. Hayes, Esq. Among the most remarkable gentlemen's seats may be enumerated Millmount, the residence of R. Hayes, Esq.; Brookfield, of Brice Smyth, Esq.; Huntley Glen, of Hugh Dunbar, Esq.; Seapatrick House, of F. W. Hayes, Esq.; Ballyvalley, of the Rev. J. Davis; Ballievy House, of G. and T. Crawford, Esqs.; Edenderry, of W. A. Stewart, Esq.; Banview, of G. Little, Esq.; the

residence of F. Welsh, Esq.; and the glebe-house, of the Rev. D. Dickenson.

It is a vicarage, in the diocese of Dromore, and in the patronage of the Bishop; the rectory forms part of the union of Aghaderg and of the corps of the deanery of Dromore. The tithes amount to £390. 16. 4., of which £119. 11. 9. is payable to the vicar, and £271. 4. 7. to the dean. The glebe-house is a commodious old building: the glebe comprises 111¼ statute acres, valued at £155. 5. per annum. The church, a small building on the eastern shore of the Bann, was erected in 1698 upon the site of the ancient edifice, which had been destroyed in the war of 1641; being incapable of accommodating one-sixth of the population, a large church has been lately built near Banbridge, under the provisions of an order in council, obtained in 1834, at an estimated cost of £2890, of which £1500 was given by the Ecclesiastical Commissioners, £600 by the Marquess of Downshire (who also gave the site), and the remainder was raised by voluntary contributions. In the R. C. divisions the parish forms part of the union or district of Tullylish. Near Banbridge is a meeting-house for Presbyterians in connection with the Remonstrant Synod, of the first class; here is also a meeting-house in connection with the Synod of Ulster, of the third class, built in 1830; one in connection with the Seceding Synod, and a chapel each for the Wesleyan and Primitive Methodists. The parochial schools, with residences for the master and mistress, situated on the glebe, are endowed with an acre of land and supported by subscriptions. Near Banbridge is a large male and female school-house, comprising a centre and wings, the former the residence of the master and mistress, and the latter the schools; it was built by subscription, to which the Marquess of Downshire contributed £90, and is endowed with an acre and a half of land and £50 per annum. There are also schools at Ballydown, Ballylough, and Banbridge. At Tullyeonnaught is a large school-house, founded and endowed by Miss M. Mulligan, by will dated 1824, and built in 1829, at a cost of £150: the interest of the principal bequeathed having accumulated, it furnished a greater surplus than was expected, the interest of which, £15 per annum, is given to the master: it is in connection with the Board of National Education. There are also six private schools in the parish. On the Dromore road is a valuable chalybeate spring, similar in its properties to the waters of Aix-la-Chapelle, and efficacious in scurvy. Baron McClelland was born here, as was also his contemporary, Dr. Dickson, Bishop of Down and Connor.

SEIRKYRAN, or ST. KEIRAN, a parish, in the barony of BALLYBRIT, KING'S county, and province of LEINSTER, 4 miles (E. by S.) from Parsonstown, on the road to Kinnitty; containing 1484 inhabitants. This place derives its name from St. Kieran the elder, who in the earliest period of the Christian church, founded a monastery here, and is said also to have made it the seat of a small bishoprick. So early did he exercise his mission that he has been styled the father of the Irish saints. This establishment was repeatedly plundered by the Danes and other freebooters; and in 1052 the see of Seir-Kieran was removed to Aghaboe, and thence finally to Kilkenny. To this see the manor anciently belonged, and it was recovered to the bishops by trial of single combat in 1284. In suc-

ceeding ages a monastery, dedicated to St. Kieran, was founded here for Canons Regular of the order of St. Augustine, of which the ruins are still to be seen: the possessions of this monastery, at the dissolution, were granted to Sir William Taaffe, and by him assigned to James, Earl of Roscommon. The parish comprises 6480 statute acres, of which 162 are woodland, 64 bog and waste, the remainder being arable and pasture. Limestone is found, and agriculture is improving. Oakely Park is the seat of — Stoney, Esq.; and Grange House, of — Harding, Esq. The living is a vicarage, in the diocese of Ossory, and in the patronage of the Bishop; the rectory is impropriate in J. Curtis, Esq. The tithes amount to £162. 17. 5., of which £54. 9. 8. is payable to the impropriator, and the remainder to the vicar: the glebe comprises 12 acres, and the glebe-house was built by a gift of £450 and a loan of £88, in 1814, from the late Board of First Fruits. The church stands on the site of the monastery, and is a very old building out of repair. The R. C. parish is co-extensive with that of the Established Church, and contains two chapels, one at Clareen, and the other at Fancraft, both plain buildings in good repair. There are two private schools, in which about 120 children are educated. Ruins exist of the old fort of Ballybrit, once a place of some importance, and from which the barony has derived its name: at Drumoyle are the remains of a village. Here is the holy well of St. Kieran.

SESKINAN, a parish, in the barony of DECIES-without-DRUM, county of WATERFORD, and province of MUNSTER, 5¾ miles (N.) from Dungarvan; containing 2732 inhabitants. It comprises 16,077 statute acres, of which the greater part consists of mountainous and boggy lands. At Ballynamult, on its western confines, is a small military barrack. The living is a rectory and vicarage, in the diocese of Lismore; the rectory forms the corps of the prebend of Seskinan in the cathedral of Lismore, with which the vicarage is held. The tithes amount to £335. 5. 2. The R. C. parish is co-extensive with that of the Established Church, and contains two chapels. About 340 children are educated in five private schools.

SEVEN CHURCHES, KING'S county.—See CLON-MACNOIS.

SEVEN CHURCHES, county of WICKLOW.—See GLENDALOUGH.

SHALLEE CGUGHLAN, a village, in the parish of KILLOSCULLY, barony of GWNKY and ARRA, county of TIPPERARY, and province of MUNSTER, 6 miles (E.) from Newport, on the old road from Dublin to Limerick; containing 138 inhabitants. On the high land in this vicinity a lead mine was formerly worked, and about seven tons of ore were raised containing silver in the proportion of 80 oz. to a ton.

SHALLON, a village, in the parish of KILSHARVAN, barony of LOWER DULEEK, county of MEATH, and province of LEINSTER, 3 miles (S.) from Drogheda, on the road from Duleek to Nynch; containing 29 houses and 169 inhabitants.

SHANAGOLDEN, a post-town and parish, in the Shanid Division of the barony of LOWER CONNELLO, county of LIMERICK, and province of MUNSTER, 20 miles (W.) from Limerick, and 116 (W. S. W.) from Dublin, on the road from Rathkeale to Listowel; containing, in 1831, 3213 inhabitants, of which number,

847 were in the town, the population of which has since that time considerably increased. The parish comprises 3663 statute acres, as applotted under the tithe act; about two-thirds are under cultivation, producing abundant crops of corn, potatoes, and clover, the rest being rough pasture: the land is remarkably fertile, particularly near the town, and in some places is tolerably well cultivated. The town consists of a long irregular street, comprising 150 houses, of which three only are slated, the remainder being thatched, and all are small and ill-built. It is a constabulary police station; and petty sessions are held on alternate Mondays. Fairs take place on the Wednesday after Trinity-Sunday, and on Sept. 4th, chiefly for cattle and pigs. A new line of road from the town joins the mail road on the banks of the Shannon, at Robertstown, opening a ready communication with the county of Kerry. The substratum in and around the town is limestone, of which blocks of a very large size are procured for cutting into gate-posts, pillars, slabs, &c., but are all sent away, as no attempt has been made to cut or work them on the spot. Black and grey marble of very superior quality are extensively found throughout the lower part of the parish, but are only worked for repairing the roads, or fencing the fields. The town and the surrounding lands are principally the property of the Rt. Hon. T. Spring Rice, Chancellor of the Exchequer, whose seat is about three miles distant. Close adjoining the town is Shanagolden House, the elegant residence of the Rev. G. Vincent; and the glebe-house, more than a mile distant from the church, is at present occupied by J. Fitzgerald, Esq.

The living is a rectory and vicarage, in the diocese of Limerick; the rectory forms the corps of the precentorship of the cathedral of Limerick, and the vicarage is in the patronage of the Precentor. The tithes amount to £200, one-third of which is payable to the vicar, and the remainder to the precentor. The glebe-house was erected by aid of a gift of £400 and a loan of £232, in 1813, from the late Board of First Fruits: the glebe comprises 11½ acres, being composed of three portions, one near the church, another near the little village called Barracks, and the third where the glebe-house stands; the last was purchased by the same Board. The church is a large and handsome edifice, apparently very old; the chancel being in ruins, the nave was fitted up for divine service, having been roofed and a lofty square tower built, in 1815, by aid of a loan of £450 from the before-mentioned Board the Ecclesiastical Commissioners have recently granted £101 for its repair. In the R. C. divisions this parish is the head of a union or district, comprising the parishes of Shanagolden, Kilmoylan, and Robertstown; the chapel is a large plain edifice, situated on a hill to the east of the town. There are two mathematical male schools for adults, in which are about 25 pupils; and there are 4 private schools, in which are about 150 children. About a mile south from the town, in the parish of Kilmoylan, is Shanid castle, one of the most impregnable of those possessed by the Earls of Desmond, and from which they took their war cry of *Shanid-a-boo*: this castle, which gives name to a baronial division of the county, occupies the top of a steep hill, and is surrounded by a strong rampart and fosse. Not far distant is a very extensive circular fort, divided by earthworks into four compartments;

but these subdivisions appear to be of later date than the original formation of the fort. A mile north from the town is Knockpatrick, said to be the highest land in the county, whence the surrounding country is seen stretching in extensive perspective, with the majestic course of the Shannon through its numerous windings to the sea. On the summit are the remains, held in great veneration, of an old church, supposed to have been consecrated by St. Patrick, whose chair is shewn in an adjoining field, composed of five rude unhewn stones; and not far distant is a well, dedicated to him, of which various legends are related: the side walls of this venerable edifice are nearly entire, though the east and west gables have entirely disappeared, and the space of the western wall is occupied by a large and curious tomb belonging to the families of Bourke and Griffin. From this hill are extensive and interesting views, embracing the high grounds of the counties of Tipperary, Galway, Cork, and Kerry, with the rich lands of Clare and Limerick in the foreground, and the towns of Limerick and Ennis rising beyond the expanded waters of the Shannon.

SHANBALLYMORE, a village, in the parish of TEMPLEROAN, barony of FERMOY, county of CORK, and province of MUNSTER, 4 miles (E. S. E.) from Doneraile, on the road to Rockmills; containing 415 inhabitants. This village, which sometimes gives name to the parish, contained, in 1831, 80 houses, mostly thatched; also one of the two R. C. chapels belonging to the district of Doneraile, a plain cruciform building. A patent exists for a fair, which is not held. Adjoining the village is Shanbally, the seat of Watkins Roberts, Esq. Here was formerly a castle, of which no vestiges are in existence.

SHANBOUGH, a parish, in the barony of IDA, county of KILKENNY, and province of MUNSTER, 3½ miles (W.) from New Ross; containing 429 inhabitants, and comprising 1709 statute acres. It is a vicarage, in the diocese of Ossory, forming part of the union of Rossbercon: the rectory is improper in the corporation of Waterford. The tithes amount to £82. 19., of which two-thirds are payable to the corporation, and the remainder to the vicar. In the R. C. divisions also it is part of the union or district of Rossbercon.

SHANCOE, or SHANCOUGH, a parish, in the barony of TIRAGHRILL, county of SLIGO, and province of CONNAUGHT, 9 miles (N. by E.) from Boyle, on the road from Sligo to Ballyfarnon; containing 1208 inhabitants. It is situated on the confines of the county of Leitrim, and comprises S909¾ statute acres, as applotted under the tithe act, of which a large portion consists of mountain and bog; some of the land, however, is good; limestone abounds, and iron-ore is supposed to exist in the mountains. It is a vicarage, in the diocese of Elphin, forming part of the union of Kilmacraney; the rectory is improper in Alex. Perceval, Esq. The tithes, amounting to £33. 4. 7½., are payable in equal portions to the proprietor and vicar. In the R. C. divisions also the parish forms part of the union or district of Kilmacraney. A "Patron" is annually held on July 25th at St. James's Well.

SHANDRUM, a parish, in the barony of ORRERY and KILMORE, county of CORK, and province of MUNSTER, 2½ miles (S. W.) from Charleville, on the road to Newmarket; containing 4627 inhabitants. It comprises

13,363½ statute acres, as rated for the county cess, and valued at £11,088 per annum. The land is mostly in pasture, and there are several large dairy farms; limestone is quarried for agricultural purposes, and part of the Red Bog is within the limits of the parish. A fair is held at the village of Shandrum on May 25th and one at Newtown on Sept. 25th, for general farming stock. The seats are Curriglass, the residence of Pierce Purcell Goold, Esq.; Shandrum House, of Wm. Allen, Esq.; Cherry Hill, of Geo. Harding, Esq.; and Newtown House, the property of Robt. Courtenay, Esq. The living is a rectory and vicarage, in the diocese of Cloyne, and in the patronage of the Bishop; the tithes amount to £804. 19. 10. There is no church, but divine service is regularly performed at the parochial school-house, which has been erected on the glebe, near the old burial-ground. In the R. C. divisions the parish is partly in the union or district of Ballyhea, but chiefly in that of Shandrum, and contains the chapels of Shandrum and Dromina, or Cooliline. In the parochial school, supported by the rector, and in seven private schools, about 420 children are educated. At Barna was formerly a castle, of which there is now scarcely a vestige.

SHANID.—See SHANAGOLDEN.

SHANKILL, county of ANTRIM.—See BELFAST.

SHANKILL, a parish, partly in the barony of LOWER IVEAGH, county of DOWN, but chiefly in that of ONEILLAND EAST, county of ARMAGH, and province of ULSTER, on the mail coach road from Belfast to Enniskillen; containing, with the post-town of Lurgan, 7758 inhabitants. This parish comprises, according to the Ordnance Survey, 6584 statute acres, of which 4931½ are in the county of Armagh, and 1652½ in Down; of these, 59½ acres are in lakes at Lurgan, and 362 in Lough Neagh. The lands are of good quality and chiefly under tillage; the system of agriculture is greatly improved, and the parish is generally in an excellent state of cultivation; there are some quarries of whinstone, which is chiefly used for building, and for repairing the roads. The principal seat is Lurgan House, the splendid residence of the Rt. Hon. Charles Brownlow (proprietor of the parish), a spacious structure in the Elizabethan style, beautifully situated in a richly wooded demesne with two fine artificial lakes, and embellished with timber of luxuriant and stately growth; the approach is by a handsome lodge and gateway of corresponding character, the whole of freestone brought from Scotland. The other seats are Woodville, the residence of G. Greer, Esq.; Silverwood, of Thos. Cuppage, Esq.; and Grace Hall, of C. Douglas, Esq.; there are also numerous handsome residences in the town of Lurgan. The linen manufacture is carried on to a great extent throughout the parish, in connection with the large establishments in the town; and diapers, lawns, and cambricks of very superior quality are made in great quantities. The Lagan navigation from Belfast joins Lough Neagh in that part of the parish which extends into the county of Down. Fairs are held at Lurgan on Aug. 5th and 6th. and Nov. 22nd and 23rd. There is a chief constabulary police station, and manorial courts and petty sessions are held in that town, as noticed in the article on Lurgan, *which see*.

The living is a rectory and vicarage, in the diocese of Dromore, and in the patronage of the bishop: the

tithes amount to £210. 16. The glebe-house, a handsome edifice, occupied by the Rev. Edw. Kent, was built in 1821, at an expense of £1384. 12. 3¼., of which £92. 6. 1¾. was a gift, and £969. 14. 7½. a loan from the late Board of First Fruits; and the glebe comprises 170 statute acres, valued at £325 per annum. The church, situated in the town of Lurgan, a handsome Grecian edifice with a lofty tower and octagonal spire, was built in 1712 and enlarged and repaired in 1828, for which purpose the late Board of First Fruits granted a loan of £800, and the Rt. Hon. C. Brownlow gave £100; it has recently been further repaired by a grant of £282 from the Ecclesiastical Commissioners: the congregation averages 600. In the R. C. divisions the parish is the head of a union or district, comprising also parts of the parishes of Donaghcloney and Maralin: the chapel, a handsome edifice in the later English style, is situated in the town. There are places of worship for Presbyterians in connection with the Synod of Ulster, of the second class, for the Society of Friends, and for Wesleyan and other Methodists. About 500 children are taught in five public schools, of which the parochial male and female schools are in connection with the trustees of Erasmus Smith's charity, who allow a salary of £20 to the master and £14 to the mistress; in the former are 120 boys and in the latter 100 girls, who are also clothed by a collection made at a charity sermon, and the incidental expenses of firing, &c., are defrayed by a subscription from the resident gentry. There are seven private schools, in which are about 230 children; and five Sunday schools. A mendicity society and a voluntary poor fund have been established, towards the support of which Mr. Brownlow contributes annually £100; and there are various other charities for the relief of the poor, to which Mr. Brownlow also contributes. The Rt. Hon. William Brownlow, ancestor of the present proprietor, and for more than 30 years a distinguished member of the Irish House of Commons till the Union, was a native of this place.

SHANKILL, or ST. KILL, a parish, in the barony of GOWRAN, county of KILKENNY, and province of LEINSTER, 3 miles (S. W.) from Bagnalstown, on the mail road to Kilkenny; containing 2313 inhabitants. At Kellymount and Shankill are some of the principal flag-stone quarries in the county, the produce of which is chiefly sent by the Barrow navigation to Dublin, Waterford, and other places, and generally sold under the name of Carlow flags: limestone is also quarried, and a considerable quantity of stone, coal and culm are obtained at Bornafea: light turf is procured on the hills. The seats are Shankill Castle, the handsome residence of Jas. Kearney Aylward, Esq.; and Kellymount, the residence of Mr. C. Wynne. There is a station of the constabulary police within the limits of the parish. The living is a rectory, in the diocese of Leighlin, and in the gift of the Crown: the tithes amount to £434. The church, towards the erection of which, in 1811, the late Board of First Fruits contributed a gift of £800, is a plain but neat edifice. In the R. C. divisions the parish forms part of the union or district of Grange Silvae, and has a chapel in the village of Paulstown, which is partly in this parish, and partly in that of Kilmocahill. In the national school at Bornafea, and in a school for females aided by subscription, about 240 children are

educated; there is also a private school; in which are about 70 boys.

SHANKILL, a parish, in the barony and county of ROSCOMMON, and province of CONNAUGHT, 2 miles (S. W.) from Elphin, on the road from Boyle to Roscommon; containing 2669 inhabitants. It comprises 4238 statute acres of land, in general good, and chiefly in pasture; there is a large portion of bog, some of which has been reclaimed, and the remainder is easily reclaimable. Limestone gravel exists in abundance, and within the limits of the parish are some quarries of excellent limestone. At Mantua is the great turlough of that name, the waters of which cover in winter an extent of about 500 acres, which in summer afford rich pasturage: the water is supplied by a subterraneous channel from a source about half a mile distant. The seats are Mantua, the residence of O. D. J. Grace, Esq., surrounded by a well-planted and highly improved demesne; and Cherryfield, of G. Mills, Esq. The parish is in the diocese of Elphin: the rectory is united to those of Kilmacumsey, Kilcorkey, Kilcola, and Creeve, together constituting the corps of the precentorship of Elphin, in the gift of the Bishop; the vicarage forms part of the union of Ardclare. The tithes, amounting to £92. 6. 2., are payable in equal portions to the rector and the vicar; and the entire tithes of the rectorial benefice amount to £207. 15. 5.: the precentor's lands comprise 102½ statute acres, situated near the town of Elphin, and let on lease at £55. 7. 8½. per annum. The church is in ruins. In the R. C. divisions it forms part of the union or district of Elphin, and has a chapel at Ballyrody. In a school supported by O. D. J. Grace, Esq., and in a private school, about 90 children are educated.

SHANLESS.—See SHENLISH.

SHANNON-BRIDGE, a village, in the parish of CLONMACNOIS, barony of GARRYCASTLE, KING'S county, and province of LEINSTER, 8 miles (S.) from Athlone; containing 559 inhabitants. It is situated on the river Shannon, and derives its name and origin from a bridge which here crosses the river and connects King's county with that of Roscommon. The bridge is a handsome structure of stone, 140 yards in length; it consists of sixteen arches, exclusive of two over a parallel canal, the roadway being level throughout. At the western or Roscommon end is a tower and battery forming a tête-du-pont, with an artillery barrack for 2 officers and 44 men, and a magazine annexed. On a rising ground in the vicinity is an advanced redoubt. The village is a station of the constabulary police, and contains one of the two R. C. chapels belonging to the district, and the parochial school.

SHANNON-HARBOUR, a village, in the parish of GALLEN, barony of GARRYCASTLE, KING'S county, and province of LEINSTER, 3 miles (W.) from Cloghan; containing 199 inhabitants. It is situated at the junction of the Grand Canal with the river Shannon, and near the Upper Brosna river, which falls into the Shannon a little above it. Here is one of the stations of the Inland Steam-Navigation Company, from which, on the arrival of the canal packet-boat from Dublin, a steamer starts for Portumna, Killaloe, and Limerick. In the village, which in 1831 contained 33 houses, is a station of the constabulary police.

SHANRAHAN, a parish, in the barony of IFFA and OFFA WEST, county of TIPPERARY, and province of MUNSTER, on the mail road from Clonmel to Cork; containing, with the post-town of Clogheen, 7002 inhabitants. It comprises 13,946 statute acres, as apportioned under the tithe act. Within its limits is Shanbally Castle, the splendid mansion of Viscount Lismore, erected by Mr. Nash, of London: the demesne, which comprises 820 acres, is finely wooded, and, being situated in a valley between the Galtee and Waterford mountains, is surrounded by scenery of a grand and imposing character. His lordship has lately erected a lodge in a situation of much beauty in a glen of the Galtees, and surrounded it with a plantation of about 150 acres; the agricultural improvements carried on under his own inspection afford employment to a considerable number of persons. Rehill, the residence of Wm. Fennell, Esq., is also in this parish. A manor court is occasionally held at that place. The living is a vicarage, in the diocese of Lismore, episcopally united, in 1774, to that of Templetenny, and in the gift of the Crown: the rectory is impropriate in Lord Lismore and Caesar Sutton, Esq. The tithes amount to £665, of which £415 is payable to the impropiators, and the remainder to the vicar; there is a glebe of 3a. 1r. 20p. The gross value of the benefice, including the glebe, is £434. 12. 3. The church is a neat modern edifice of hewn stone, towards the erection of which the late Board of First Fruits granted a loan of £1000, in 1819. In the R. C. divisions the parish, under the name of Clogheen, is co-extensive with that of the Established Church, and contains the chapels of Clogheen and Burncourt, or Shanbally Cross. At Burncourt are the ruins of a fine old castellated mansion, originally erected by one of the barons of Ikerrin, and besieged and taken by a party of Cromwell's army: it was enclosed in a bawn or court of considerable extent, surrounded by a high wall, and with its tall gables and chimneys still forms a striking object. At Shanrahan is the burial-place of the O'Callaghan family, of which Lord Lismore is the head. Quin, the celebrated actor, is said to have been a native of this parish.

SHEANNA, a small village, in the parish of RATHDRUM, barony of BALLINACOR, county of WICKLOW, and province of LEINSTER, 5 miles (W. by S.) from Rathdrum, on the road to Tinahely; containing 15 houses and 95 inhabitants.

SHEFFIN, a parish, in the barony of GALMOY, county of KILKENNY, and province of LEINSTER; containing 798 inhabitants, and comprising 2452 statute acres, as apportioned under the tithe act, and valued at £2302 per annum. It is in the diocese of Ossory; the rectory is appropriate to the Dean and Chapter of the cathedral of Kilkenny, and the vicarage forms part of the union of Freshford, and corps of the prebend of Aghoure. The tithes amount to £134. 11. 9½. of which £89. 14. 6½. is payable to the lessee of the impropiators and the remainder to the vicar. In the R. C. divisions it is part of the union or district of Lisdowney. About 100 children are educated in two private schools.

SHENLISH, or SHANLESS, a parish, in the barony of ARDEE, county of LOUTH, and province of LEINSTER, 1 mile (S. W.) from Ardee, on the road to

Kells and Navan; containing 501 inhabitants. It is situated on the confines of the county of Meath, and comprises, according to the Ordnance survey, 2038¼ statute acres, of which 217 are under water; the land is in general of good quality, and chiefly under tillage. It is a vicarage, in the diocese of Armagh, forming part of the union of Ardee: the rectory is inappropriate in Viscount Ferrard, to whom the tithes, amounting to £82. 10., are entirely payable. In the R. C. divisions also it forms part of the union or district of Ardee.

SHEE COCK, or KILLAN, a parish, in the barony of CLONKEE, county of CAVAN, and province of ULSTER, 5 miles (N. W.) from Carrickmacross, on the road from Kingscourt to Cootehill; containing 4845 inhabitants. It comprises, according to the Ordnance survey, 8221 statute acres: the land, in general good, is chiefly under tillage, producing crops of oats, potatoes and flax. On the townland of Glasleck, about two miles south of the village and contiguous to the Bailieborough road, appears a thick stratum of coal of a very sulphureous quality, also iron ore, but neither is worked: here are several quarries of good building stone. The village, which comprises 82 houses, has a penny post to Carrickmacross, and is a constabulary police station; a manorial court is occasionally held here, for the recovery of debts under 40s., and petty sessions on alternate Thursdays. There is a market for flax, poultry, and pigs every Wednesday; and a corn market every Saturday: and fairs, where horses, cows, sheep, asses, and goats are exposed for sale, take place on the second Wednesday of every month. The weaving of coarse linen was formerly carried on here to a great extent, but of late years it has considerably diminished. Lough Sillan, or Swil-lan, is a fine sheet of water, some miles in circumference, and surrounded by picturesque hills formerly clothed with wood: on the north its shores are planted, and on the south the ground is elevated and covered with corn fields, the view of the whole being bounded by high hills. The gentlemen's seats are Shenan, the residence of E. Wilson, Esq.; Northlands, of Dean Adams; and the Glebe-house, of the Rev. F. Fitzpatrick.

The living is a rectory and vicarage, in the diocese of Kilmore, and in the patronage of the Bishop; the tithes amount to £193. 16. 11. The glebe-house was erected by aid of a gift of £100 and a loan of £900 from the late Board of First Fruits, in 1819; the glebe comprises 292¾ acres, valued at £406 per annum. The church adds much to the appearance of the village; it was built about 50 years since, and a tower has been recently added to it. In the R. C. divisions the parish is united to 48 townlands of Bailieborough parish, being the ancient parish of Killan, by which name it is still called in the R. C. church: the chapel is at Kilcrossbawn. The parish school is nearly supported by the Incumbent, who lately built the school-house, in which about 60 children are taught; another is supported by Mr. Singleton, at Kilcrossbawn; and there are also four private schools, in which are about 330 children, and two Sunday schools. This is the birthplace of the Rt. Hon. Richard Brinsley Sheridan, whose family resided here.

SHERKIN—See INNISHERKIN.

SHERLOCKSTOWN, a parish, in the barony of NORTH NAAS, county of KILDARE, and province of

LEINSTER, 2 miles (S. E.) from Clane, on the road to Celbridge; containing 52 inhabitants. It is situated on the Grand Canal, and contains Sherlockstown House, the handsome modern mansion of W. R. Sherlock, Esq., and Prospect, belonging to the same family. It is a perpetual curacy, in the diocese of Kildare, forming part of the union of Bodenstown: the tithes amount to £35. In the R. C. divisions it is part of the union or district of Kill and Lyons.

SHILLELAGH, an ecclesiastical district, in the barony of SHILLELAGH, county of WICKLOW, and province of LEINSTER, 3 miles (N. W.) from Carnew, on the road to Tullow, contiguous to the small river Derry: the population is returned with Carnew, out of which this district was formed in 1833; the village of Shillelagh contains 91 inhabitants. This district takes its name from the wood of Shillelagh, once the most celebrated forest in Ireland for the excellence of its oak, which was exported to different parts of Europe; and hence it is also said that Turlogh, king of Leinster, sent the oak for the roof of Westminster Hall to William Rufus. Agriculture has much improved here within the last few years, and the late Earl Fitzwilliam reclaimed an extensive tract of bog and waste land by draining and trenching, tinder the superintendence of Mr. Mill, from Scotland. Adjoining the village are extensive flour, carding, and bone mills, and a bleaching green. The villages of Coollatin and Coolboy are within the district, as is also the handsome seat of Coollatin Park, the property of Earl Fitzwilliam, and the residence of R. Chaloner, Esq., his lordship's agent; the mansion is very large, and situated in a fine park of about 400 acres, tastefully laid out and planted with a variety of forest trees. Hillbrook, pleasantly situated in a rich demesne embellished with fine timber, is the residence of J. Symes, Esq.; and Coolboy House, of J. Chauncey, Esq. The living is a perpetual curacy, in the diocese of Ferns, and in the patronage of the Rector of Carnew. The church, erected in 1834, is in a picturesque situation, and in the mixed Gothic style of architecture, with a tower embattled and surmounted with a spire; the interior is elegantly fitted up, and the whole is of hewn granite: the cost was £2500, of which sum the late Board of First Fruits gave £900, the remainder having been supplied by Earl Fitzwilliam, excepting a sum received for the sale of a few seats, the rest of the seats being free. In the R. C. divisions Shillelagh forms part of the union or district of Carnew and Crosspatrick. A male and female school is solely supported by Earl Fitzwilliam; the late earl erected a commodious building for the purpose, in which about 220 children of all religious persuasions are taught. Here is a lending library.

SHILVODAN, a grange, in the barony of UPPER TOOME, county of ANTRIM, and province of ULSTER, 4½ miles (N.) from Antrim, on the road to Ballymena; comprising, according to the Ordnance survey, 3546½ statute acres of land, partly consisting of mountain.

SHIN RONE, a post-town and parish, in the barony of CLONLISK, KING'S county, and province of LEINSTER, 5 miles (W. by N.) from Roscrea, and 6¾ (S. W.) from Dublin; containing 2517 inhabitants, of which number, 1287 are in the town. This place was the scene of some hostilities during the war of 1641: the old castle of Cangort, which was garrisoned for the

king, made a vigorous defence against the parliamentarians, by whom it was besieged, till it was betrayed into the hands of its assailants, by whom it was burned. The town is well situated for trade in a fertile vale near the river Shannon, into which, near Banagher, falls the Lesser Brosna, that intersects the parish: it contains 243 houses, several of which are neatly built, and in the parish are many eligible spots for the establishment of factories. The inhabitants are principally employed in agriculture; the only trade is in flour, for which there are extensive mills at Keelagues, and two others on a smaller scale. The market is not regularly held; there are fairs, chiefly for stock, on July 9th and Nov. 21st. A constabulary police force is stationed in the town, and petty sessions are held every Tuesday.

The parish comprises 3847 statute acres, as apportioned under the tithe act: the land is of good quality; the greater portion is under tillage and based on a substratum of limestone; the system of agriculture is much improved, and there is an abundant supply of bog. The principal seats in the parishes forming the union are Cangort, the residence of G. Atkinson, Esq., a handsome mansion erected on the site of the ancient castle; Cangort Park of W. Trench, Esq., a handsome modern mansion in a demesne embellished with some fine old timber; Glasshouse, of T. Spinner, Esq.; Milltown, the property of the same gentleman; Oakwood, of D. Smith, Esq.; Rutland, of C. H. Minchin, Esq.; Corolanty, of R. Hammersley, Esq.; Clareen, of H. Smith, Esq.; Derry, of A. P. Doolan, Esq.; Ballingor, of F. H. Toone, Esq.; Annerville, of J. Smith, Esq.; Bellfield, of J. Walker, Esq.; and Rathcahill, of B. F. White, Esq. The living is a rectory and vicarage, in the diocese of Killaloe, united by act of council in 1792, to the rectory and vicarage of Kilmurry-Ely and the rectory of Kilcomin, and in the patronage of the Bishop. The tithes amount to £193. 16. 11¼.; the glebe-house, towards the erection of which the late Board of First Fruits made a gift of £100, was built in 1794, and the glebe comprises 21¾ acres, exclusively of 54¾ acres in the other parishes of the union, and the tithes of the whole benefice amount to £583. 10. 9½. The church, a handsome building, was erected in 1819, for which purpose the late Board of First Fruits granted a loan of £2300. In the R. C. divisions the parish is the head of a union or district, comprising also the parish of Kilmurry-Ely; in each of these there is a chapel. There are also two places of worship for Wesleyan Methodists. About 230 children are taught in four public schools, of which one is partly supported by the rector and one by an annual donation of £25 from W. Trench, Esq.; and there are three private schools, in which are about 85 children. A poor's fund and a loan fund are supported by subscription; and there are also a dispensary and a fever hospital. On the demesne of Corolanty are the ruins of an old castle; and there are two chalybeate springs in the parish, not much frequented.

SHRONELL, or SHRONEHILL, a parish, in the barony of CLANWILLIAM, county of TIPPERARY, and province of MUNSTER, 3 miles (S. W.) from Tipperary; containing 1006 inhabitants. This parish comprises 2747 statute acres, as apportioned under the tithe act; a portion is arable, but the greater part pasture. Bal-linard is the residence of W. Chadwick, Esq.; Shrone-

hill, of Clement Sadler, Esq.; Damerville, of Austin Cooper Chadwick, Esq.; and the glebe-house, of the Rev. M. Clarke. The living is a rectory and vicarage, in the diocese of Cashel, and in the patronage of the Archbishop: the tithes amount to £125; there are 5 acres of glebe, and a glebe-house. The church was built about 1808, and the tower by aid by a loan of £300, in 1818, from the late Board of First Fruits. There is a school-house, in which, however, no school is kept; it was partly built by the late Lady Caroline Damer, who also endowed it with an acre of land. Damer's Court was built, about a century since, by John Damer, Esq.; it afterwards passed to the Earl of Dorchester, then to Lady Caroline Damer, his daughter and sole heir, and is now the property of the Earl of Portarlington. The mansion, which was a large and magnificent building, was taken down in 1776, and little remains but the offices, which are in a state of dilapidation.

SHROWL. —See ABBEYSHRULE.

SHRUEL, or SHRULE, a parish, in the barony of RATHCLINE, county of LONGFORD, and province of LEINSTER; containing, with the post-town of Ballymahon, 3848 inhabitants. This parish, which derives its name, signifying "the bloody stream," from a battle fought here in 960 (which is noticed in the article on Ballymahon), is situated on the river Inny, which bounds it on the south, and comprises 3339a. 0r. 33p., as apportioned under the tithe act, and valued at £5226 per annum. The lands are generally of good quality; about three-fourths are under tillage, and the remainder low pasture or meadow; the soil is fertile and the system of agriculture improved. Limestone abounds and is quarried for agricultural purposes and for building; and at Terlicken are quarries of flag-stones of very good quality. In the immediate neighbourhood of Ballymahon, and throughout the parish, are numerous gentlemen's seats, of which the principal are Newcastle, the residence of the Dowager Countess of ROSS; Ballymulvey, the property of the Shouldham family; Moigh, the seat of M. Shouldham, Esq.; Castlecore, of T. Hussey, Esq.; Drimnacor, of W. Sandys, Esq.; Crevagh, of R. Sandys, Esq.; Cartron, of J. Wright, Esq.; Rathmore, of R. C. Barbor, Esq.; Cloncallow, of W. T. Murray, Esq.; Doory Hall, of F. J. Jessop, Esq.; Rockfield, of J. Fetherston, Esq.; and Lisglassick, of J. R. Robinson, Esq. Spinning and weaving are carried on in several of the farm-houses; and near the bridge of Shruel, but in the parish of Nogheval, are flour-mills producing annually about 4000 barrels of flour. The small lake of Drum, which discharges its superfluous waters into the Inny, abounds with pike of large size but inferior quality. The Royal Canal passes through the parish.

The living is a vicarage, in the diocese of Ardagh, and in the patronage of the Bishop; the rectory is impropriate in the vicars choral of the cathedrals of Christchurch and St. Patrick, Dublin. The tithes amount to £318. 6. 7., of which £194. 10. 4½. is payable to the impropriators, and £123. 16. 2½. to the vicar. The glebe-house, towards the erection of which the late Board of First Fruits contributed a gift of £400 and a loan of £370, in 1813, is a good residence; and the glebe comprises 34 acres, valued at £45. 9. 8½. per annum. The church, a handsome edifice, situated in Ballymahon was enlarged in 1824, for which purpose the late Board of

First Fruits granted a loan of £1140. In the R. C. divisions the parish, called also Ballymahon, and one of the bishop's parishes, is co-extensive with that of the Established Church; the chapel is a spacious and well-built edifice. About 150 children are taught in two public schools; and there are seven private schools, in which are about 230 children, and two Sunday schools. There are some remains of the ancient parish church at Shrue; the cemetery is still a favourite burial-place. In addition to the castles of Ballymahon and Castlecor, noticed in the article on the town, are the remains of the castle of Barnacor, apparently built to defend the pass of the river in co-operation with Lot's castle on the opposite bank. On the hill of Mullavorna was formerly a monastery, which was subsequently removed to Foighy. Several coins of Elizabeth and some of the base money of Jas. II. have been found here. On the townland of Cartronboy is a cavern containing several chambers, within the area of a Danish rath.

SHRUEL, a parish, in the barony of SLIEVEMARGUE, QUEEN'S county, and province of LEINSTER,  $2\frac{1}{4}$  miles (N.) from Carlow; containing 183 inhabitants. This parish is situated on the river Barrow, which here separates it from the counties of Carlow and Kildare; it comprises 784 statute acres, as applotted under the tithe act. The castle was built in the reign of Elizabeth, soon after the reduction of Leix to English government, by Sir Robert Hartpoole, constable of Carlow castle, and governor of the Queen's county; his extensive possessions have since passed through female heirs into other families. The castle, once of some importance, is a massive pile, situated on the banks of the Barrow: it is now the residence of Hasting Herring Cooper, Esq. Hollymount, the seat of Wm. Fishbourne, Esq., is also in this parish. It is a rectory, in the diocese of Leighlin, forming part of the union of Slatey: the tithes amount to £46. 3. 1. In the R. C. divisions it is held with part of Killabin.

SHRULE, or SHRUEL, a parish, in the barony of KILMAINE, county of MAYO, and province of CONNAUGHT,  $3\frac{3}{4}$  miles (N.) from Headford, on the road from Galway to Westport; containing 4167 inhabitants, of which number, 507 are in the village. This parish is situated on the river Blackwater, which running through the village separates the counties of Mayo and Galway: it comprises 8959 statute acres, as applotted under the tithe act. The land is of good quality, and chiefly under tillage; the system of agriculture is much improved, and the wheat produced here is considered to be the best in the county: the only waste land is bog, which might be easily reclaimed and converted into good pasture. Limestone of excellent quality is found in abundance, and quarried for agricultural purposes and for building. The principal seats are Dalgan Park, the residence of P. Kirwan, Esq., a spacious mansion of hewn limestone, in the Grecian style, with a noble hall supported on lofty Corinthian columns and lighted by a finely proportioned dome; Riverview, of M. J. Hunt, Esq.; Glen Corrib, of A. Brown, Esq.; Shrue, of R. Golden, Esq.; Ballycurrin Castle, of P. Lynch, Esq.; and Houndswood, of M. D'Arcy, Esq. The village contains 86 houses, many of which are neatly built, and the salubrity of the climate is such as to render it a desirable residence for invalids. To the rear of Riverview is a hamlet called Gurtloygraph, in which are many in-

stances of longevity. An extensive brewery is carried on, and there are large corn-mills, the property of R. Golden, Esq. A market for corn is held here every Thursday, which is abundantly supplied; and there are fairs on Easter-Monday, July 26th, and Nov. 11th. A constabulary police force is stationed in the village, and petty sessions are held on alternate Thursdays.

The living is a vicarage, in the diocese of Tuam, and in the patronage of the Archbishop; the rectory forms part of the union or wardenship of Galway. The tithes amount to £264. 2. 8., of which £183. 17. 5. is payable to the Warden of Galway, and the remainder to the vicar. In the R. C. divisions the parish is in the diocese of Galway, and is co-extensive with that of the Established Church: the chapel is a neat edifice in the ancient English style, with a square tower, towards the erection of which £1300 was contributed by Mr. Kirwan, of Dalgan Park, who also gave the ground: it has a handsome marble altar-piece, presented by T. Martin, Esq. About five miles from Shrue is a Franciscan convent, endowed by the Lynch family with 30 acres of land, to which is attached a chapel. There are three private schools, in which are about 100 children. Some interesting remains of the old castle and of the ancient abbey of Shrue are still in existence. In the demesne of Ballycurrin are the remains of the castle of that name, in good preservation; the floors are still perfect, and it might easily be rendered habitable; from the summit are extensive views of Lough Corrib, Connemara, and the surrounding country.

SHYANE, a parish, in the barony of ELIOGARTY, county of TIPPERARY, and province of MUNSTER, containing 313 inhabitants, and comprising 902 statute acres, as applotted under the tithe act, and valued at £674 per annum. It is a vicarage, in the diocese of Cashel, forming part of the union of Thurles: the rectory is inappropriate in N. Taylor and W. Downes, Esqrs.: the tithes amount to £44. 15., of which £13. 11. 6. is payable to the impropiator, and the remainder to the vicar. About 50 children are educated in a private school.

SILVERMINES, a village, in the parish of KILMORE, barony of UPPER ORMOND, county of TIPPERARY, and province of MUNSTER, 4 miles (S.) from Nenagh; on the old road from Limerick to Dublin; containing 791 inhabitants. This place takes its name from some mines which were formerly worked here under the direction of Lord William Russell and Sir Charles Brooke, who held them from the Crown, previously to the parliamentary war in 1641, when the works were destroyed, and the miners, who were chiefly foreigners, were all massacred. The lead ore extracted from these mines was exceedingly pure, and contained a larger proportion of silver than any of the Irish ores, with the exception only of those of Bangor. The mines are now the property of Lord Dunally, whose seat, Kilboy, is within a mile of the village, and from whom they are held by an English company, by whom they have been recently brought into extensive operation. Machinery of every kind requisite to facilitate the various operations has been constructed, smelting-houses erected, and already several hundred men are employed by the company. The village contains 131 houses, several of which are neatly built. Fairs are held on May 1st, June 8th, Sept. 12th, and Oct. 25th,



chiefly for farming stock. The parish church of Kilmore, a neat edifice with a spire nearly covered with ivy, ornamented with a beautifully painted window representing Faith, Hope, and Charity, and containing a monument to the late Lady Dunally, is situated in the village; in which are also a plain neat R. C. chapel, a dispensary, a charitable loan fund, and a poor's fund for the parishes of Kilmore and Dolla.

SINGLAND, county of LIMERICK.—See PATRICK (ST.).

SIX-MILE-BRIDGE, a post-town, partly in the parish of KILFENTINAN, barony of BUNRATTY, but chiefly in that of KILFINAGHTY, barony of TULLA, county of CLARE, and province of MUNSTER, 8 miles (N. W. by W.) from Limerick, and 101¾ (W. S. W.) from Dublin, on the old mail road from Limerick to Ennis; containing 1491 inhabitants. This place is called in Irish *Abhuinn O'Gearna*, from the river Gearna or Ougarnee, on which it is situated: it was formerly of some note, and had a chapel or vicarial house belonging to the Dominican friars of St. Saviour, Limerick, of which no vestige now exists. The town, which is irregularly built, in 1831 contained 229 houses: although advantageously situated on the river Ougarnee, which flows into the Shannon at Bunratty, and is navigable thence for boats to within half a mile of the town, it has been long declining; its market, formerly held on Friday, is discontinued, and the market-house, once a handsome building, is now unroofed. A large mill, formerly used for grinding corn, and since used as a paper-mill, has lately been discontinued; as have some mills below the town for several years. A fair held on Dec. 5th for store and fat cattle is much frequented by provision merchants from Cork and Limerick. General sessions are held here in June; petty sessions occasionally on Tuesdays; and a seneschal's court usually once in six weeks, for the recovery of small debts. A constabulary police force is stationed in the town. The sessions-house is a commodious building, attached to which is a small but well regulated bridewell. Here are the church of the union of Bunratty, and the principal R. C. chapel of the district. The former is an old edifice, of which the tower, being considered insecure, was taken down a few years since, and for rebuilding it and repairing the church the Ecclesiastical Commissioners have lately granted £542. In the R. C. divisions Six-mile-bridge gives name to the union or district, comprising the parishes of Kilmurrynegaul, Kiliinaghty, and Finogh, and containing the chapels of Six-mile-bridge and Kilmurry; the former is a spacious modern building. The school-house near the chapel is a large building, erected by subscription about 10 years since; the classics are taught in this school, which is under the superintendence of the parish priest. A dispensary for the poor is open three days in the week.

SIX-MILE-CROSS, a village, in the parish of TERMONMAGUIRK, barony of OMAGH, county of TYRONE, and province of ULSTER, 8 miles (S.E.) from Omagh, on the road to Dungannon; containing 275 inhabitants. The parish church of Termon was erected here on establishing the village in 1634; it remained until the parish was divided, and the two churches of Termon and Clogherney were built. The village contains 65 meanly built houses, mostly thatched, in one small street,

though some good houses have been lately built: it has a penny post to Omagh and Dungannon. A court for the manor of Fena is held here once a month, for the recovery of debts under 40s. The village, manor, and lands around are the property of the Earl of Belmore. A very handsome church has recently been erected, by aid of a grant of £900 from the late Board of First Fruits; it is a district church, embracing several townlands of the parish and some of Errigal contiguous. Here is a meeting-house for Presbyterians in connection with the Associate Synod; and a male and female school. The Lords Glenawley had formerly their chief residence here, a small fragment of the castle being still in existence.

SKEIRKE, a parish, in the barony of UPPER OSSORY, QUEEN'S county, and province of LEINSTER, 1¾ miles (S. S. W.) from Burros-in-Ossory, on the road to Templemore; containing 911 inhabitants. This parish comprises 1922 statute acres, as apportioned under the tithe act: the land is generally of good quality, and the greater portion is under tillage; the system of agriculture is improved, and there is neither waste land nor bog. The principal seats are Ballymellish, the residence of B. Thacker, Esq.; Skeirke Cottage, of R. Steele, Esq.; and the residence of the Rev. T. S. Monk. The living is avicarage, in the diocese of Ossory, and in the patronage of the Crown the rectory is improper in the corporation of Kilkenny. The tithes amount to £135, of which £90 is payable to the impropriators, and the remainder to the vicar; the glebe comprises 188¾ acres. The church, towards the erection of which the late Board of First Fruits granted a loan of £500, in 1831, is a small neat edifice. In the R. C. divisions the parish forms part of the union of Rathdowney. About 90 children are taught in a public school, partly supported by the incumbent; and there is a private school, in which are about 60 children. There are some Druidical remains, situated on a high hill, and consisting of a circular area enclosed with a stone rampart, and surrounded with a fosse; in the centre of the area is a pyramidal stone, about six feet high, with fragments of several others; towards the eastern side are the remains of a cromlech, and towards the north is a high mound with a flat summit. There are also some ruins of the ancient castle of Garran.

SKELLIGS (THE), three islands in the parish of KILLEMLAGH, barony of IVERAGH, county of KERRY, and province of MUNSTER, the principal of which, or the Great Skellig, is 8 miles (W. N. W. ¼ N.) from Bolus Head, and 7¾ (W. S. W.) from Bray Head, in the island of Valentia. They form a range of lofty and widely detached masses of rock, extending in a west-south-westerly direction from Puffin island, an insulated rock forming the south-western extremity of the coast of Kerry. The first from the coast is a circular rock called the Lemon, which abounds with various kinds of fowl, and has an elevation considerably above high water mark; near it are two smaller rocks, which are dry at half ebb, but have 30 fathoms depth on the north side. About three miles further, in the same direction, is the middle or Little Skellig, consisting of a reddish kind of slate rising abruptly from the sea, and frequented by vast numbers of gannets, or Solan geese, and a great variety of other birds; the people of the mainland take these for their feathers, which are valuable as arti-

cles of trade, and also for food, which savours of fish, and is eaten on fast days. About a league farther from the shore is the Great Skellig, in lat.  $51^{\circ} 49'$  (N.), and lon.  $10^{\circ} 32' 30''$  (W.); it is a stupendous mass of slate rock rising majestically from the sea, and at the height of 50 or 60 yards dividing into two pyramidal summits, of which the taller has an elevation of 1500 feet above high water mark. The middle region of the island forms a plain of about three acres, surrounded by precipitous elevations which overhang the waters that roar around their base; it affords some short but nutritious pasturage, and there are some indistinct traces of former cultivation. This spot, in the earlier ages of Christianity, was selected as a place of religious seclusion; there are still some remains of the abbey of St. Finian and of the cells of the monks who formerly lived here in the most austere solitude; the chapels or cells are built of stone dovetailed without mortar, and apparently in imitation of Roman architecture, with conical roofs of the same material. In 812 the Danish pirates plundered this little monastery, and the monks, unable to obtain supplies of provisions, died of famine. There are also the remains of two small wells, which with the chapels were dedicated to St. Michael. The island has only two coves, in which a landing can be effected; according to Keating and other Irish historians, Irr, one of the sons of Milesius, attempting to land here, was shipwrecked and buried in the island. Near the summit of the higher cliff is a projecting crag overhanging the sea, at the extremity of which is a rudely carved cross, which it was considered an act of the most determined devotion to kiss, and which appalling task was frequently enjoined as a penance upon pilgrims who visited the island for that purpose. This monastery became a ceil to the abbey of St. Michael at Ballinskelligs bay, subsequently founded for monks of the order of St. Augustine, the ruins of which still form an interesting object on the shores of the mainland. The water at the base of the island is 90 fathoms deep, and abounds with a variety of fish. On the south side are two lighthouses at a distance of 650 feet from each other, distinguished by the names of the Upper and Lower Skellig rock lights; they exhibit fixed bright lights, at an elevation of 173 feet above the level of the sea at high water mark, bearing from each other N. by E. and S. by W., and are so arranged as to answer the purpose of leading lights to vessels sailing either north or south. The erection of these lighthouses has been the means of preventing much loss of life and property; scarcely a winter previously elapsed without frequent and fatal shipwrecks, which since their completion have been of rare occurrence. The light-keepers are sometimes cut off from all communication with the mainland for months together, and as there is no supply of wholesome water on the island, they suffer at those times the greatest privations: it requires a perfectly calm day and a very steady and skilful crew to effect a landing on the rock. The rugged sides of the higher peaks present immense masses of a rotten slaty substance, apparently decomposed by the electric fluid, and it is not improbable that there may have been a third peak, destroyed by the same means.

SKERRIES, a sea-port and fishing town, in the parish of HOLMPATRICK, barony of BALROTHERY, county of DUBLIN, and province of LEINSTER,  $3\frac{1}{4}$  miles

(S. E.) from Balbriggan; containing 2556 inhabitants. The town is situated on the eastern coast, and was the place at which Sir Henry Sydney landed, in 1575, when sent by Queen Elizabeth as Lord-Deputy of Ireland: it contains 528 houses, chiefly inhabited by persons employed in the fishery; and in the neighbourhood are several handsome villas. Previously to the withdrawing of the fishery bounties, the trade of this place was very considerable; at present only 46 boats of 40 tons, and carrying 7 men each, are employed in the fishery. Off the coast are the islands called the Skerries, within which is a broad beach of sand, dry at low water, extending from Shenex island, the most southern, to Red island, the most northern, and connected with the mainland by a causeway which, with a small pier on the north side, forms the harbour of Skerries. This harbour is the best on this part of the coast, having a good roadstead which is safe in southerly winds; the channel between Red island and Colt island is only fit for boats; but within St. Patrick's isle are from 3 to 4 fathoms of water. Tambour-work is carried on to a very considerable extent, affording employment to more than 700 persons. Fairs for cattle and pigs are held on April 28th and Aug. 10th, a constabulary police force is stationed in the town, and it is also a coast-guard station, being one of the nine that constitute the district of Swords. The parish church, a neat edifice, to which an embattled tower crowned with pinnacles was added, in 1819, by Hans Hamilton, Esq., adjoins the town; and there is also a R. C. chapel, erected in 1823, a spacious and handsome edifice. There are circulating libraries in connection with both. The parochial school-house, with apartments for the master and mistress, was erected at the expense of J. H. Hamilton, Esq., and is near the church, and the national schools are situated in the town, in which there is also a dispensary. On the Red island and on that of Shenex are martello towers; and on St. Patrick's isle are some remains of an ancient church.

SKERRY, SKIRRIE, or SQUIRRE, a parish, in the barony of LOWER ANTRIM, county of ANTRIM, and province of ULSTER, 3 miles (N. E.) from Ballymena, on the river Braid, and on the roads leading respectively from Glenarm and Larneto Ballymena; containing 4405 inhabitants. According to the Ordnance survey it comprises 26,176 statute acres. The surface is mountainous, and the soil varied; the lower lands are fertile and well cultivated, but in other places the ground is entirely neglected; there are large tracts of bog, producing abundance of fuel, and of waste and mountain land, affording rough pasturage. The principal seats are Knockboy, the residence of A. Davison, Esq.; Bushyfield, of the Rev. R. Stewart; Nowhead, of J. Logan, Esq.; White Hall, of J. White, Esq.; Tullymore, of the Hon. J. B. R. O'Neill; Glencairn, of the Rev. W. Crawford; and Claggan, the splendid hunting seat of Earl O'Neill. Coal and ironstone have been discovered, but neither has been yet worked; basalt of every description is obtained in abundance, and greenstone is found in some places. At Knockboy is an extensive mill for spinning linen yarn and flax, and the weaving of linen cloth is carried on in almost every house. An annual fair is held at Tullymore, on Nov. 17th, for cattle, horses, pigs, and pedlery. The living is a rectory, in the diocese of Connor, united from time immemorial with the

rectory of Racavan, and in the patronage of the Marquess of Donegal: the tithes amount to £399. 7. 8., and of the entire benefice, which is popularly called the union of the Braid, to £716. 3. 9. The ancient church has been long in ruins; the present, situated in the town of Broughshane, and which is the church of the union, is a small edifice in the Grecian style of architecture, with a handsome spire; it was erected by Charles, ancestor of the present Earl O'Neill, probably about the year 1765, on condition of the parishioners keeping it in repair; a gallery was added to it, and a vestry built at the expense of the parish in 1829. In the church is a beautiful marble font, the gift of the Rev. Mr. Crawford. In the R. C. divisions the parish, with Dunaghy, is called the parish of Glenravel. There is an excellent parochial school-house, in which also divine service is performed on alternate Sundays; and there are also schools at Ballycloghan, Correen, Knockboy, Tullymore, Longmore, and Ballymena, chiefly supported by the resident gentry. The late Alex. Davison, Esq., bequeathed £100 towards the education of poor children. The ruins of the ancient church, in which were interred many of the ancestors of Earl O'Neill, are situated on the summit of a conical hill, and form a conspicuous object for many miles round; and there are numerous forts, raths, and artificial caverns in the parish. It is said that small particles of gold have been found in the rills running from the hills where the greenstone is obtained; and in the valley of the river Artoags, near the bridge, are some fine basaltic columns of four, five, six, and seven sides, exactly like those of the Giants' causeway. Above the bridge, on the same stream, is a picturesque waterfall; and about a mile from Claggan is a curious cave, formed of large stones in appearance similar to those forming druidical monuments, from which the townland on which it is situated is supposed to have derived its name; several of the stones have been removed by the peasantry, and the plough has contributed to deface this monument of ancient times.

SKIBBEREEN, a market and post-town, partly in the parish of ABBEYSTROWRY, but chiefly in that of CRRSHH, Eastern Division of the barony of WEST CARBERY, county of CORK, and province of MUNSTER, 42 miles (S. W.) from Cork, on the mail road to Bantry, and 167¼ (S. W.) from Dublin; containing 4429 inhabitants. In 1691, an engagement took place in the vicinity between the forces of Jas. II. and Col. Becher, who commanded about 500 of the militia, when the former were put to flight, with the loss of 60 men and a large number of cattle. Three years afterwards, a party of 40 rapparees came into the town and plundered the custom-house, which belonged to the port of Baltimore, and killed two revenue officers. The town, from its situation in a wild, unenclosed part of the country, has frequently been the rendezvous of disaffected parties, but it has been much improved of late years, and is now a very flourishing place. It is situated on the southern bank of the river Ilen, and comprises seven streets; that part which extends into the parish of Abbeystrowry is called Bridgetown, and consists of three streets, one of which has been recently formed. The number of houses in the whole town is 1014, many of which, in the eastern part and in the parish of Creagh, are large and well built: the approaches have been

much improved by the formation of new lines of road at each extremity.

This place had formerly a very considerable trade, arising from the manufacture of woollen cloth, linen, checks, and handkerchiefs, which has altogether declined: it is, however, very advantageously situated for trade in an extensive and improving district; the tide from the harbour of Baltimore flows up to the town, and the river is navigable for vessels of 200 tons burden to Oldcourt, two miles below Skibbereen. In the town are capacious storehouses for corn, and a considerable quantity of flour is also exported from the mills of Mr. J. Clark, on the bank of the Ilen, a quarter of a mile from the town. A porter brewery upon an extensive scale was established in 1809; it is the property of Daniel M<sup>c</sup>Carthy, Esq., and is in full operation, many of the neighbouring towns being supplied from the establishment. The market days are Wednesday and Saturday, the former for the Bridgetown portion, and the latter, which is the principal market, for Staplestown. Milk and fuel are also exposed daily in the market-place for sale. The supply of provisions is very abundant, particularly fish and poultry: pigs and sheep are also sold in great numbers. The market-place being small, and the market-house old and inconvenient, the articles brought for sale on the regular market-days are exposed in the public streets and in a place called the square. Fairs are held on May 14th, July 10th, Aug. 2nd, Oct. 12th, and Dec. 11th and 23rd; and petty sessions on Wednesdays. The sessions-house and bridewell is a large and handsome building in the Grecian style, occupying an elevated site near the entrance to the town from Cork. There is also an infantry barrack; and Skibbereen is the residence of the inspecting commander of the coast-guard stations of the district, of which it is the head, comprising those of Milk Cove, Glandore, Castle-Townsend, Barlogue, Baltimore, Long Island, Crookhaven, Dunmanus, and Whitehorse, and extending from Sheep Head to Rosscarbery.

The parochial church of Abbeystrowry is situated in Bridgetown; it is a large edifice in the early English style, with a tower at the east end, erected in 1827, at an expense of £1200, towards which £900 was contributed by the late Board of First Fruits. The R. C. chapel, situated near the sessions-house, is a spacious and handsome edifice in the Grecian style, erected in 1826, at an expense of £3000: the interior is fitted up with great taste, and the altar, which is ornamented with a painting of the Crucifixion, is very chaste: it was built under the direction of the late Dr. Collins, R. C. Bishop of Ross, who resided here, and is the principal chapel of the union, to which Skibbereen gives name. There is also a Wesleyan Methodist chapel, a small but neat edifice. Parochial schools for boys and girls were erected near the church, in 1825, by the vicar; and an infants' school was built in 1835. There is also a Sunday school under the care of the Protestant clergyman. Near the R. C. chapel are large school-houses, built by the late Dr. Collins, which are supported by the National Board. A dispensary is maintained in the customary manner. There are numerous large and handsome houses near the town, the principal of which are noticed in the description of Abbeystrowry.

SKIRTS, or SKIRTS of URNEY, also called DERG, a parish, in the barony of OMAGH, county of TYRONE, and province of ULSTER, 8 miles (W.) from Newtown-Stewart, on the river Derg; containing, with the post-town of Castlederg, 3113 inhabitants. This parish, which in the ecclesiastical divisions is generally known as Derg, Derg-bridge, or Castlederg, was formerly considered to be included in the parishes of Urney and Ardstraw, but in 1812 the portion of the latter parish was claimed by its rector, and since that period the parish has been called the Skirts of Urney. It comprises 17 townlands, containing (together with the portion of Ardstraw before mentioned), according to the Ordnance survey, 14,286 statute acres. Petty sessions are held every second, and a court for the manor of Hastings every third, Saturday, at Castlederg, where also are held a monthly court for the manor of Ardstraw and a monthly fair. The living is a perpetual cure, in the diocese of Derry, and in the patronage of the Rector of Urney: the tithes of the 17 townlands, over which the cure extends, amount to £258. 9. 3. The glebe-house is a neat building, erected in 1795, at an expense of £200, of which £150 was a gift from the late Board of First Fruits; and there is a glebe of 30 Cunningham acres. The church is situated at Castlederg, *which see*. In the R. C. divisions the parish forms part of the union or district of Urney: the chapel is at Castlederg; and there is a place of worship for Presbyterians in connection with the Seceding Synod. About 270 children are educated in the national schools at Castlederg, Ganvaghan, Kilclean, and Mount Bernard, of which the first and last are patronised by Sir R. Ferguson, Bart.: there are also three private schools, in which are about 130 children; and three Sunday schools.

SKORMAN.—See GRAYSTOWN.

SKREEN, or SKRYNE, a parish, in the barony of SKREEN, county of MEATH, and province of LEINSTER, 3 miles (N.) from Dunshaughlin, on the roads from Dublin to Navan and from Drogheda to Summerhill; containing 1279 inhabitants. This parish was anciently called *Scrinium Sancti Columbæ*, and appears to have derived that name from the shrine of St. Columb having been brought from England into Ireland, in 875, and deposited in the monastery here. The Danes twice plundered this religious establishment during the eleventh century, and it was likewise ravaged by the inhabitants of Teaffia in 1058 and in 1152. On the settlement of Meath by Hugh de Lacy, this place became the property of Adam de Feypo, who erected a castle here; his family founded and endowed a friary for eremites of the order of St. Augustine. In the reign of Rich. II., mention is made of the "Irish town of Skryne;" in that of Hen. IV. notice is taken of its hundred court as a borough, and of its burgage rents; and in the records of the 1st of Hen. VI., 1423, "the Provost and Commonalty of the town of Scryne are ordered to be at Trim with all their power for its defence;" though at present it is a place of but little consideration. The parish comprises 4235 statute acres, as apportioned under the tithe act: the lands are nearly equally pasture and arable, and the soil is of the best quality. Fairs are held on March 17th, June 20th, and Oct. 12th, for live stock, the last being a very large fair for sheep; all are well attended. Corbalton Hall, the

elegant and spacious mansion of Elias Corbally, Esq., stands in a remarkably well-wooded demesne of about 1000 acres.

The living is a rectory, in the diocese of Meath, united by act of council, in 1677, to the rectory of Rathfeigh, the vicarage of Dowthstown, the impropriation of Kilcarn, and the chapelries of Templecarne and Lismullen, and in the patronage of the Crown; the tithes amount to £280, and the gross value of the benefice is £660. 1. 4. The glebe-house, situated in this parish, was built in 1813, at a cost of £1754, of which £100 was a gift and £900 a loan from the late Board of First Fruits, the residue having been supplied by the then, incumbent. The glebes of the union comprise 26 acres, valued at £53. 8. 0. per annum. The church of the union is in Templecarne; it was built about 1809, by a gift of £500 and a loan of £500 from the same Board, and has lately been repaired by aid of £116, from the Ecclesiastical Commissioners. In the R. C. divisions the parish is the head of a union or district comprising this parish and those of Taragh, Rathfeigh, Lismullen, Templekieran, and Macetown, and containing two chapels, at Skreen and Rathfeigh: the former is a handsome edifice, with a lofty steeple, opened in 1827; the interior is very neat, and has a painting over the altar: the building was erected by subscription, to which the principal contributors were E. Corbally and T. Maher (of Clonstown), Esqrs. The parochial school is aided by an annual donation from the rector, who gives a house and garden rent-free: a school at Ross is aided by an annual gift from Earl Ludlow; and a third school by a legacy of £10 per ann.: in these schools about 180 children are taught. A national school is in course of erection on part of the chapel-yard, the ground having been given on a 999 years' lease, at a nominal rent, by A. J. Dopping, Esq.; the building is spacious and well-constructed, and will include a residence for the master. The old castle has been enlarged and modernised, and is now occupied by a farmer. On an eminence, and conspicuous at a great distance, are considerable remains of the ancient church or monastery, consisting of the tower and shell of the building, with a burial-ground attached. Skryne gave the title of Baron (now extinct) to the family of Feypo.

SKREEN, or SKRINE, a parish, in the barony of TYRERAGH, county of SUGO, and province of CON-NAUGHT, 5 miles (E.) from Dromore-West, on the road from Sligo to Ballina, and on Ardnaglass harbour; containing 4567 inhabitants. This parish was anciently called *Knock-na-moile*, and was granted by Tipraid, Chief of Hy-Fiachrii, to St. Columb: it obtained its present name from a shrine of St. Adamnan erected here. From its contiguity to the shore of the Atlantic, great facility is afforded of obtaining valuable manure: agriculture is very bad, the peasantry being adverse to the adoption of any improvements, though the land is in itself good; there is some bog in the mountains. At Ardnaglass is a good limestone quarry, from which some of the hewn stone work of the new chapel at Ballina was procured; it bears the chisel well and takes a good polish. Petty sessions are held at Ardnaglass once a fortnight; and fairs for cattle on June 21st, Aug. 13th, Sept. 23rd, and Nov. 12th. Leckfield is the residence of Lewis G. Jones, Esq.; Seafort, of R. Wood, Esq.; and Tubberpatrick, of Jeremiah Jones,

Esq. The living is a rectory and vicarage, in the diocese of Killala, and in the patronage of the Archbishop of Tuam; the tithes amount to £480. The glebe-house was built in 1807 by the then incumbent, at a cost of £680; the glebe comprises 21 acres, valued at £52. 10. per annum. The church is a neat building with a square tower, and was erected in 1819, near the ruins of the former, by aid of a loan of £1200 from the late Board of First Fruits: the Ecclesiastical Commissioners have lately granted £180 for its repair. The R. C. parish is co-extensive with that of the Established Church, and contains a chapel. On the glebe is a female school aided by the incumbent; a school at Farnaharpy is under the patronage of the Rev. T. Webber, who built the school-house; and there are four other public schools, in all which about 280 children are taught. There are also three private schools, in which are about 210 children. Tradition reports that once there were seven churches within the parish, and that there existed an establishment for religious instruction; there are appearances of the foundations of many buildings. The old castle of Ardnaglass, of which there are considerable remains, was originally the residence of the Odowds, a family then of great note, and was also in the possession of the Mac Swineys; it is now the property of J. Jones, Esq., whose ancestor came over with Oliver Cromwell. At Skreen is a very fine well, having over it a monument inscribed, "Eugenius McDonnail, vicarius hujus vile, M. F. F. 1591:" it is in excellent preservation.

SKREEN, or SKRYNE, a parish, partly in the barony of SHELMALIER, but chiefly in that of BALLAGHKEJEN, county of WEXFORD, and province of LEINSTER,

5 miles (N. E.) from Wexford, on the coast road from Wexford to Oulart; containing 382 inhabitants. It comprises 977 statute acres, as apportioned under the tithe act; within its limits is Ballinroan Lodge, the property of R. S. Guinness, Esq. The inhabitants are partly employed in the herring fishery at Carracloe, in the adjoining parish of St. Margaret. It is an improper cure, in the diocese of Ferns, forming part of the union of Ardcolumbe; the rectory is improper in the Earl of Portsmouth. The tithes amount to £74. 4. 10. of which £40. 9. 3½. is payable to the impropriator, and £33. 14. 6½. to the curate; there is a glebe of 19 acres. In the R. C. divisions it forms part of the union or district of Castlebridge. The chapel is at the village of Skryne; and a residence for the R. C. curate has been built on the site of the old chapel. Here is a dispensary for the poor. About 60 children are educated in a private school.

SKULL, a parish, in the Western Division of the barony of WEST CARBERY, county of CORK, and province of MUNSTER, 11½ miles (W. S. W.) from Skibbereen, on the road to Crookhaven; containing, with several inhabited islands in Roaring Water bay, 15,252 inhabitants, of which number, 385 are in the village. It is exceedingly wild and uncultivated, and appears in the earlier periods of Irish history to have been regarded as of very great importance from its numerous defiles and strongholds amidst its rocks; and in later times, from the erection of several castles by the various native sept, which from their situation and great strength would appear to have been impregnable. The castles of Dunbeacon and Dunmanus, on Dunmanus

bay, were built by the sept of O'Mahony; the former to protect the boundary and pass between their territories and those of the O'Donovans. At Lemcon, in the south of the parish, are the remains of a castle which was taken, in 1602, by the Lord-President of Munster, on his return to Cork after the siege of Dunboy; to the east of these, on the shore of Roaring Water bay, are the castles of Ardintenant and Rossbrin; and opposite to the former, on an island about a mile from the shore, are the remains of Black castle, which gave name to the island, all of which were erected by the sept of O'Mahony. At Liscaha are also the remains of a very extensive fort, surrounded by a double rampart and fosse, which gives name to that district, signifying "the Battle Fort," and where a sanguinary battle is said to have taken place between the Irish and the Danes, in which the latter were defeated with great slaughter. At Ratrovane is also a similar fort, surrounded by a mound of earth and strengthened with a massive stone wall, firmly built without mortar.

The parish forms the eastern portion of a peninsula extending from Dunmanus bay, on the north, to Roaring Water bay on the south, and comprising 84,000 statute acres, of which 24,204 are apportioned under the tithe act, and valued at £7898 per annum. The surface is rocky and very uneven, rising in some parts into mountains of considerable elevation; the highest in a chain extending from east to west is Mount Gabriel, 1145 feet above the level of the sea; the whole are of the schistose formation, in some places passing into all the varieties of transition rock. About one-third of the land, consisting principally of small patches between the rocks, is under tillage; but the system of agriculture is in a very backward state, and spade husbandry is in general practice. There are some tracts of mountain which afford tolerable pasturage to numerous herds of young cattle; but the greater portion presents only a bare rocky surface, and appears to be wholly irreclaimable. There are also considerable tracts of bog, producing a good supply of peat, part of which might be reclaimed at a moderate expense. The principal seats are Ardmahan House, the residence of Major J. Wynne; Lemcon House, of R. E. Hull, Esq.; Rock Cottage, of J. O'Callaghan, Esq.; Gortnagruach, of R. Swanton, Esq.; Audley Lodge, of Capt. Forster, R. N.; Greenmount, of Capt. Long; Ballydehob Cottage, of the Rev. J. Barry, P. P.; and Ardirivema, of the Rev. L. O'Sullivan. The islands within the limits of the parish are Long island, Goat island, Castle island, Horse island, Dunmanus, Ballydehob, Carbery island, the Three Calves, and the islands of Carty and Moan. The largest of these is Long island, but the most valuable is Horse island, abounding, with copper ore of good quality, which is found also in other parts of the parish. Some very extensive mines have been opened on the summit of Cappach hill by the proprietor, Lord Audley; they were subsequently worked by the Irish Mining company, but are now rented by the West Cork Mining company, who have for a time suspended their operations here while they are working the mines in Horse island, about a mile and a half distant; the ore found at Cappach and Horse island is very pure. The same company, in 1835, opened very extensive slate quarries at Audley's Cove and at Tilemuck, in this parish, in which 500 men are constantly employed; the

slate is of excellent quality, compact, hard, and durable; and great quantities have been already sent to London and other English markets, where it is in great demand. Trials for copper ore and slate have also been made with success in various parts of the parish, the working of which will be highly beneficial, by providing constant employment to the dense population of this wild and hitherto almost unknown portion of the country. The mines and quarries now in progress are situated close to the shores of Roaring Water bay, upon a small creek called Audley's Cove, from which their produce can be readily shipped for any British port. The bay is accessible to vessels of 600 tons' burden; and the harbour of Skull is well sheltered, the ground level, and the water in the anchorage averaging from three to four fathoms; the entrance is perfectly safe, and at all times practicable, there being only one rock, which is situated nearly in the centre, and is dry at two hours' ebb. A new line of road parallel with the shore, and leading from Skibbereen to Rock island and Crookhaven, has been constructed, which will materially benefit the trade of the place. The village contains 79 houses, several of which are modern and well built. A fair for cattle, sheep and pigs is held at Skull on the 5th of January, and fairs are also held in the village of Ballydehob, *which see*. A constabulary police force is stationed here and also at Ballydehob; and there are coast-guard stations on Long island and at Skull, which latter is a detachment from the station at Crookhaven, in the district of Skibbereen. A manorial court is held at Lemcon, every third Monday, at which debts under £5 are recoverable; there is also an ecclesiastical manor belonging to the bishop of Ross, for which a court is held occasionally; and petty sessions are held at Towermore every alternate week.

The living is a rectory and vicarage, in the diocese of Cork, and in the alternate patronage of the Crown and the Bishop: the tithes amount to £850. The glebe-house is a handsome residence, and the glebe comprises 63¾ acres. The church, towards the repairs of which the Ecclesiastical Commissioners have recently granted £207, is a small plain edifice, erected in 1720. At Ballydehob is a very handsome church, in the later English style, erected in 1829 as a chapel of ease, at an expense of £600, a gift from the late Board of First Fruits; divine service is also performed in three school-rooms in the parish. In the R. C. divisions the parish is divided into East and West Skull, which latter forms part of the union of Kilmore; in the eastern division are two chapels, one at Ballydehob and the other at Skull, in which also is a place of worship for Wesleyan Methodists. About 340 children are taught in six public schools, of which three are supported by the rector; and there are nine private schools (in which are about 230 children), a Sunday school, and a dispensary. Near Towermore, on the road to Rock island, are the remains of a cromlech, called "the Altar;" and on the road to Four-mile-Water are those of another, with an imperfect circle of upright stones. On the shores of Dunmanus bay are the beautiful remains of the ancient church of Kilcoma; and at Bawnaknuckane are the ruins of an ancient religious house and seminary, and of the ancient castle of Rossbrin, in which was written the Psalter of that name by a bard of the O'Mahony family. An ancient skein, or sword,

was found in the churchyard in 1835; and at Quoilahmore a great number of silver coins of the reign of Anne were recently discovered.

SLADE, a village, in the parish of HOOK, barony of SHELBURNE, county of WEXFORD, and province of LEINSTER, 7½ miles (S. S. W.) from Fethard; containing 164 inhabitants. The place is situated on the bay and small harbour to which it gives name. It contains about 30 houses, and is chiefly inhabited by fishermen; the scenery derives some interest from the remains of Slade castle, which was built here at an early period by the Hay family. The harbour is situated about one mile to the eastward of Hook lighthouse, and is fit only for small vessels, being dry at low water. Between the quay heads are 11 feet of water at high spring tides, and from 8 to 9 feet at neap tides; but the pier is in a very dilapidated state. In the bay to the north-east of Hook lighthouse vessels may anchor in good ground, under shelter from northern and western winds.

SLANE, a post-town and parish (formerly a parliamentary borough), in the barony of SLANE, county of MEATH, and province of LEINSTER, 6¾ miles (W. S. W.) from Drogheda, and 22 (N. by W.) from Dublin, on the mail coach road from Dublin to Londonderry, and on the river Boyne; containing 2516 inhabitants, of which number, 896 are in the town. This place is of very high antiquity, and in the earliest ages of Christianity was the seat of a small diocese, of which St. Eirc, who had built himself a hermitage, was consecrated first Bishop by St. Patrick, and died in 514. On the neighbouring hill an abbey for Canons Regular was founded at a very early period, into which the young Dagobert, king of Austrasia in France, who was banished from his own country when only seven years of age, was received in 653, and educated; he continued to reside in it 20 years, till recalled to France and restored to his throne. This establishment was many times plundered and the monks massacred by the Ostmen of Dublin, to whose ravages it was peculiarly exposed; in 1172 the town was sacked and burned by Dermot Mac Murrough and a party of the English; and it was again plundered by the English in 1175, from which period it seems to have continued in decay till the year 1512, when it was restored by Sir Christopher Fleming, Lord of Slane, who placed in it two friars, who then resided in the hermitage of St. Eirc. On the settlement of the English in Meath, the town became a borough, and in the reign of Hen. VI. ranked as one of the middle class. The Fleming family having been engaged in the civil war of 1641, the estate escheated to the Crown, and subsequently became the property of the Right Hon. William Conyngham, ancestor of the Marquess Conyngham. The place is within four miles of Oldbridge, where the battle of the Boyne was fought; and the bridge of Slane has been on many occasions considered and defended as a pass of importance. The town is pleasantly situated on the northern bank of the river, which is navigable from its estuary at Drogheda up to Navan: it consists of 143 houses, which are chiefly modern and of neat appearance, and the richness of the surrounding scenery renders it one of the most attractive places in the county. The market has been discontinued: fairs for cattle and pigs are held on the 2nd of April, June, and Sept., and on Nov. 8th; petty

sessions on alternate Fridays; and it is a chief constabulary police station.

The parish comprises 5855½ statute acres, for the most part of indifferent quality: there is no bog, except in the vicinity of the town. About 30 years since coal-works existed, but they proved unproductive, and were abandoned. On the river, adjoining the town, are very extensive flour and corn-mills, the property of Blayney Townley Balfour, Esq., worked by seven pairs of stones; they have an excellent supply of water and are capable of grinding 1000 barrels of wheat weekly. To the west of the town is Slane Castle, the seat of the Marquess Conyngham; it is a spacious and elegant structure, in the later English style of architecture, with embattled turrets and pinnacles, comprising part of the ancient castle of the Flemings: it is beautifully situated on an elevated site, on the steep banks of the Boyne, and surrounded by an extensive and richly wooded park of about 900 statute acres, through which that river winds: the interior of the castle is very handsome, particularly the circular room, which has a splendid groined ceiling, and is adorned with some good paintings, among which is a fine picture of the battle of the Boyne, and Sir Thos. Lawrence's portrait of Geo; IV., in his robes, who visited the Marquess here in Aug. 1821. The living is a rectory, in the diocese of Meath, and in the patronage of the Crown; the tithes amount to £407. 15. 6. The glebe-house was built in 1807, at an expense of £1046, British currency, which was defrayed partly by a gift of £100, partly by a loan of £500, from the late Board of First Fruits, and the residue by the then incumbent. The glebe comprises 12 acres, and, with some houses on it, is valued at £41 per annum. The church is a neat edifice, with a handsome steeple, after a design by Johnston, erected in 1712; it was enlarged in 1830, by aid of a loan of £200 from the same Board, and has been recently repaired by a grant of £134 from the Ecclesiastical Commissioners. In the It. C. divisions the parish is the head of a union or district, comprising the parishes of Slane, Gernonstown, Rathkenny, Stackallen, Dunmoe, and Fennor, and containing three chapels, one in Rathkenny, and two in this parish, of which one is a neat structure, situated in the town. About 180 children are educated in the public schools, of which the parochial schools are under the trustees of Erasmus Smith's charity; one for females is supported by the Dowager Marchioness Conyngham; and the other is a national school. There is also a private school, in which are about 150 children. Of the ancient castle of Asigh, on the right bank of the Boyne, there remains only a square massive tower, commanding an extensive southern view of the hills of Taragh and Skryne: about 30 yards northward are the ruins of a small chapel. There are the ruins of a monastery and college on the hill of Slane; and of a hermitage in the Marquess Conyngham's park. In the vicinity of the town are the ancient mounds or tumuli of New Grange; the principal is a large mound of earth, 70 feet high and 300 feet in circumference at the top, covering an area of an Irish acre; it is irregular in its form, and was surrounded at the base by a circle of huge upright unhewn stones, several of which remain. On removing part of the materials, in 1699, a large stone was found, covering the entrance to a gallery 62 feet long, leading to a central arched cavern

with three offsets, forming together in their ground plan a rude cross; the entrance to the gallery is only three feet wide and two feet high, at first decreasing in breadth, and farther on formed of large upright stones on each side, with others extending horizontally to form the roof, which is high enough to admit of approach in an upright position; the dome in the centre of the cross is of octagonal form and about 20 feet high, with a coved roof formed of courses of flat stones successively projecting; in the right branch of the cross is a large stone vase, within the excavated part of which are two circular cavities of less than a foot in diameter; several of the stones are sculptured with rude ornaments and devices. When this cavern was first opened, two human skeletons were found entire, and also some horns and bones of deer. Slane gives the inferior title of Viscount to the Marquess Conyngham.

SLANES, a parish, in the barony of ARDES, county of DOWN, and province of ULSTER, 4 miles (E.) from Portaferry; containing 589 inhabitants. This parish is situated on the eastern coast, and comprises, according to the Ordnance survey, 946½ statute acres, the whole of which is under cultivation, and produces excellent crops of corn, flax, and potatoes. Here is Slane's Point, between which and Carney Point is a cluster of rocks and shoals, one of which, called the South rock, is three miles (E. N. E.) from Carney Point, and on it there is a light-house, called the Kilwarlin Light, erected by the Corporation for the Improvement of the Port of Dublin: it is a revolving light, elevated 52 feet above the sea at high water, with 10 lamps of a bright colour, appearing once in a minute and a half: two bells are also kept tolling in foggy weather, by means of clock work, to warn mariners of their proximity to danger: the rocks and shoals extend a mile at least to the eastward of the light-house. Here is a coast-guard station. On the shore are the remains of a large castellated edifice, called Newcastle, which has given name to the district; from this is the communication with the light-house, and here are the residences of the keepers. It is a rectory, in the diocese of Down, forming part of the union of Ballyphilip, and of the corps of the chancellorship of Down;

the tithes amount to £106.13. 5½. There is no vestige of a church, but the burial-ground remains, where once stood an extensive edifice, traditionally said to have been a wealthy abbey: the Protestants attend divine service at Portaferry church. In the R. C. divisions the parish forms part of the union or district of Upper Ardee.

SLATEY, SLEATY, or SLETTY, a parish, in the barony of SLIEVEMARGUE, QUEEN'S county, and province of LEINSTER, 1¼ mile (N.N.W.) from Carlow; containing 189 inhabitants. This parish, which is situated on the river Barrow, comprises 656 statute acres, as apportioned under the tithe act, and valued at £728 per annum. Knockbeg is the residence of W. Carruthers, Esq.; and here is also that of Gerald Byrne, Esq. The living is a rectory, in the diocese of Leighlin, united to that of Shruel, and in the patronage of the Bishop: the tithes amount to £60, and the gross value of the benefice is £106. 3. 1. In the R. C. divisions it forms part of the union or district of Killeslin. Here is a hedge school of 10 boys and 4 girls. St. Fiech is said to have founded a church and bishoprick here, in the fifth cen-

tury, the latter of which was afterwards transferred to Leighlin; in the churchyard are two stone crosses of remote antiquity; and there are ruins of a small church called *Slieb-teach*, or "The House near the Mountains," which is said to have been originally a place of great importance.

SLIERUAGH.—See RATHPATRICK.

SLIGO (County of), a maritime county of the province of CONNAUGHT, bounded on the east by Leitrim, on the north by the Atlantic Ocean, on the west and south by Mayo, and on the south-east by Roscommon. It extends from 53° 53' to 54° 26' (N. Lat.), and from 8° 3' to 9° 1' (W. Lon.); and comprises an area, according to the Ordnance survey, of 434,188 statute acres, of which 257,217 are cultivated land, 168,711 are unimproved mountain and bog, and 8260 are under water. The population, in 1831, amounted to 146,229; and in 1831, to 171,508.

This county was included in the territory of the *Nagnata* in the time of Ptolemy, the chief city of which tribe, *Nagnata*, is supposed by some to have been somewhere near the site of the town of Sligo. It was afterwards possessed by a branch of the O'Conors, called for the sake of distinction O'Connor Sligo. The families of O'Hara, O'Dowd, Mac Donagh, and Mac Ferbis, were also heads of septs in different districts. After the landing of the English under Hen. II., it gradually fell, together with the rest of Connaught, into the hands of the great English leaders, of whom the Burghs or De Burgos were the most powerful in these parts. Yet this revolution was not effected without a protracted struggle, in the course of which a great battle was fought at Assadar, now Ballysadere, where O'Niall's dynasty of Tyrone, was defeated with great slaughter in an attempt to restore Cathal Croobhderg to the throne of Connaught, from which he had been driven by Charles Cragh, aided by William De Burgo. Not many years after, the site of the present town of Sligo being deemed a suitable position for defence, a castle was erected there in 1245, by Maurice Fitz-Gerald, then lord-deputy, which was destroyed in 1271, by O'Donel, but rebuilt in the beginning of the ensuing century by Richard, Earl of Ulster. The county was regarded as part of Connaught, which, with the exception of Roscommon, was then also considered by the English as a single county, until the 11th of Elizabeth, when the province was divided into seven counties, of which Sligo made one. About the same time O'Connor Sligo had tendered his submission to Sir Henry Sidney, lord-deputy, and had obtained a grant of his lands under the crown of England at a rent of £100 per annum, with a covenant to pay five horses and 130 beeves every Michaelmas, in lieu of cess, and to bring twenty horsemen and forty foot-soldiers into the field whenever summoned to attend a general hosting. During the disturbances by which the north and west of Ireland were distracted at the close of Elizabeth's reign, several actions took place in the county, in one of which the monastery of Ballymote was burned by the Irish. But the most remarkable incident connected with the county at that period was the defeat and death of Sir Conyers Clifford, who had succeeded Sir Rich. Bingham in the presidency of Connaught; he had been sent by the Earl of Essex to Belleek, at the head of 1400 foot, and a body of horse, consisting of 100 English and a number of Irish auxilia-

ries: in proceeding through the Curlew mountains, he pushed forward with his infantry through a defile, where he was suddenly attacked by O'Rourke, chieftain of Breffny, at the head of about 200 men, with such impetuosity that he was killed on the spot, together with several of his officers and 120 men, and the rest were driven back upon the cavalry, whose appearance checked the pursuit, and gave the fugitives an opportunity of escaping without further loss. On the breaking out of the war of 1641, the county was overrun by the De Burgos; and though Sligo was taken from them the year after, by Sir Frederic Hamilton, it fell into their hands again, and remained in their possession until finally subdued by Ireton and Sir Charles Coote. In the war of 1688, Sligo was in the possession of the troops of Jas. II., but they vacated it after raising the siege of Derry, through a stratagem contrived by Lieut.-Col. Gore: the forces of Wm. III. were, however, too much exhausted to follow up their advantage, so that the country fell again into the possession of the Irish, and the town surrendered the following year to Lord Granard. During the French invasion, in 1798, General Humbert, after the battle of Castlebar, instead of proceeding towards Dublin, turned northwards through this county in the hope of being able to co-operate with a larger force destined to act upon the north of Ireland: he was stopped at Collooney by the city of Limerick militia, commanded by Col. Vereker, afterwards Lord Gort, who, though much inferior in numbers, gave him such a check as induced him to turn towards Longford, where he was surrounded by the whole of the army under the Marquess Cornwallis, and forced to surrender at discretion.

This county is partly in the diocese of Elphin, partly in that of Killala, but chiefly in that of Achonry. For purposes of civil jurisdiction it is divided into the baronies of Carbery, Coolavin, Corran, Leney, Tiragherill, and Tyreragh. It contains the borough, sea-port, market, and assize town of Sligo; the market and post-towns of Ballymote and Collooney; the market-town of Coolaney; and the post-town of Dromore West: the principal villages are Ballysadere (which has a penny post), Tubbercorry, Ardnaree, Easkey, Grange, and Riverstown. It sent four members to the Irish parliament, two for the county, and two for the borough of Sligo; since the Union its representatives in the Imperial parliament have been the two members for the county at large, and one for the borough. The election takes place in the town of Sligo. The constituency, as registered to the beginning of 1837, consisted of 268 freeholders of £50, 195 of £20, and 542 of £10; 1 leaseholder of £50, 5 of £20, and 4 of £10; 4 rent-chargers of £50 and 20 of £20; making a total of 1039 registered electors. The county is in the Connaught circuit: the assizes and general sessions of the peace are held at Sligo; general sessions of the peace are also held four times in the year at Ballymote and Easkey, in each of which towns there are a court-house and bridewell, but the county gaol and court-house are in the town of Sligo. The district lunatic asylum is at Ballinasloe, but the greater part of the lunatics belonging to the county are kept in the county gaol: the county infirmary and fever hospital are in Sligo; there are dispensaries at Ballymote, Carney, Castleconner, Collooney, Coolaney, Dromore West, Riverstown, St. John's Sligo,



and Tubbercorry. The local government is vested in a lieutenant; 10 deputy-lieutenants, and 83 other magistrates. There are 31 constabulary police stations, having a force of a stipendiary magistrate, a sub-inspector, five chief officers, 34 constables, 120 men, and six horses. The Grand Jury presentments for 1835 amounted to £22,231. 17. 7½., of which £1382. 11. 1. was for the making and repairing of the roads, bridges, &c., of the county at large; £9167. 18. 7¼. for those of the baronies; £6936. 8. 10½. for public buildings, charities, officers' salaries and incidents; £3202. 11. for the police; and £1542. 8. 1½. for repayment of advances made by Government. In the military arrangements the county is included in the western district, and contains a barrack for cavalry at Sligo, affording accommodation for seven officers, 96 non-commissioned officers and men, and 60 horses.

The surface is much varied, having near the sea coast extensive plains backed by lofty mountains. The interior is hilly, with several lakes interspersed with some rivers, which, though not of great length or size, add much to the beauty of the scenery by their romantic borders and precipitous currents. The western part of the county, which stretches along the southern shore of Donegal bay, is chiefly bog, backed likewise by a range of lofty hills. Benbulbin, in the north, is not more remarkable for its great elevation than from the singularity of its shape: it forms the western extremity of a range extending from Lough Erne; its northern side is nearly perpendicular; the only access to its summit, which is a table land of some extent and covered with a rich variety of plants, is by the south. Thence to the town of Sligo the country is an extensive plain richly cultivated, Knocknaree, a mountain of considerable elevation and with an extensive base, situated on the peninsula formed by the estuaries of Sligo and Ballysadere rivers, is a very striking object in every point of view. The Ox mountains extend along the western verge of the county into Mayo: the whole of the south is rugged and hilly, rising into the high range of the Curlews on the border of Roscommon. There are three lakes remarkable alike for size and beauty: the most northern is Lough Gill, near the town of Sligo, on the east; it is about nine miles long and three broad, studded with islands, some of which are richly wooded, and others present an expanse of verdant meadow. Of these islands two only are inhabited, namely, Innismore, called also Church Island, from the remains of a monastic building, the cemetery of which is still used as a place of interment and where the incumbent of St. John's, on his presentation, still takes possession; and Cottage Island, so called from a beautiful modern lodge erected on it. Besides these, there are 16 other islands, all more or less wooded. Lough Arrow, nearly of the same size as the preceding, but more irregular in its outline, and equally beautiful for the picturesque variety of its scenery, contains the three islands of Innismore, Innisbeg, and Annaghgowlia: there is fine fishing in this lake in April and May. At the most southern extremity of the county, and forming part of its boundary on the side of Roscommon, is Lough Gara, equally picturesque and irregular, and also studded with islands, the chief of which are named Derrymore, Inse, Inchymore, and Inchybeg. In the Ox mountains is Lough Calt, or the High Lake, sur-

rounded by cliffs that seem to have been thrown up by some extraordinary convulsion of nature: the lake, which is about a mile long by half a mile in breadth, is well stocked with trout of a small size, of which it is said that, while those which feed on one side of it are peculiarly ill-flavoured and misshapen, having heads exceeding the body in size, those found in other parts are of good shape and flavour. Two rocky islets near its centre are covered during the summer months with flocks of gulls and other aquatic birds. More northwards, in the same range of mountains, is Lough Easkey. The sea-coast is indented by numerous bays. Near the northern extremity is the harbour of Mullaghmore, where a pier, which has fifteen feet depth at high water, has been built at the expense of Lord Palmerston, for the accommodation of the fishermen. This part of Lord Palmerston's estate is much injured by the spreading of the sand over the surface to the depth of several feet, which is attributed to the pulling up of the bent that grew along the shore. Further south is Milkhaven, an inlet of some extent, but difficult of access, and fit only for vessels of small draught; at its entrance is *Carrig-na-Spaniahg*, or "the Spanish rock," so called from the loss of one of the vessels of the Armada which struck upon it. At Rinoreen Point, improperly called Gessigo, the coast expands into Sligo bay, by an opening five miles broad to its further extremity at Aughris head. On the northern side is the elevated peninsula of Raughly, connected with the sand hills on the shore by a narrow neck of land. The bay then divides into three inlets, of which that in the middle leading to Sligo is the only one of importance, the others being rocky and nearly dry at low water: the northern from the shores of which come the Lisadill oysters, is called Drumcliffe bay; the southern is the embouchure of Ballysadere river, at the entrance of which is a very profitable turbot bank. Ballysadere river is navigable to the village, where there is as good anchorage for shipping as at Sligo: during the last three years there has been a considerable export from it of oats and oatmeal, and an import of coal. Salmon are prevented from going up this river by a ledge of rock which crosses it and forms a very fine waterfall. The passage up to Sligo, which is five miles from the coast, is tortuous and difficult; vessels of large size must lie at the mouth, as there is only ten feet of water at the quay; they are, however, well protected by Oyster island and Coney island, which form a natural breakwater at the entrance; the former of these islands has a bed of oysters of large size but inferior in flavour to those of Lisadill. South of Coney island is Magin's island, of small dimensions. Innismurray lies two leagues out at sea on the northern coast, rising into a precipitous cliff towards the ocean, but shelving down like steps on that towards the land: it has but one entrance, called by the inhabitants "the Hole:" a description of it is given under its own head. From Aughris head the coast takes a western direction along a rocky shore to the opening into Killala bay, and thence to the mouth of the Moy, which forms the boundary of the county, and opens into the harbours of Ballina and Killala.

The climate is very temperate, but so variable that the best barometers are uncertain as to the indications of wet or dry weather. The whole county may be called

a tillage country, although there are numerous tracts more peculiarly suited to the fattening of cattle. In the north the soil is either a thin turf moss, on a free-stone gravelly bottom, or a thin sandy loam skirted with large tracts of bog. In proceeding southward the soil becomes less moory, deeper, and richer. The vicinity of Sligo presents a plain of great fertility, resting on a substratum of limestone or calcareous gravel. The central baronies to the south of the town are the most fertile, being covered, except where interrupted by hills, with a very rich deep soil, well suited to the growth of wheat, potatoes, and every kind of green crop. In the most southern extremity the soil changes its character with the aspect of the surface, the rocky mountain tracts being covered with a stratum of freestone gravel and rock, interspersed with land of excellent quality fit for every kind of tillage or for pasturage. In the west the soil is light and gravelly, with large tracts of black bog and moory mountain, much of which is capable of improvement, but the best land in the entire county is around Ballymote. Throughout most parts there occurs a substratum called *lac-leigh*, which is corrupted Irish for "a grey flag;" it is found from nine to twelve inches beneath the surface, and is, when undisturbed, perfectly impervious, and therefore retentive of water. Silicious marl in a concrete state seems to be its principal ingredient. It effervesces slightly with acids, is of a leaden grey colour, and when dug up and exposed to the atmosphere, resolves into a coarse-grained friable powder. Its presence would be a complete bar to the progress of tillage, were it not that experience has proved that, when dug up and well incorporated with the superincumbent soil, it improves the compost, and, when broken through, the ground below consists of a limestone gravel, into which the water retained by the stubborn shell is immediately absorbed. Trenching the land for potatoes breaks the stratum, and carries off the water so effectually that no other drains are necessary.

The size of farms varies from three acres and even less to 400 or 500; those of larger size were formerly held by several tenants in partnership, and consisted usually of a small portion of tillage land to which an extensive tract of coarse mountain and bottom land was annexed, but this mode of tenure is on the decline: most of the large farms are now held by one individual and consist chiefly of pasture land. Tillage has increased rapidly; the principal crops are oats and potatoes, very little wheat being sown. The rotation system and green crops are common with the gentry, and, through the laudable exertions of Mr. Cooper, and Major O'Hara, who have formed farming societies for the diffusion of agricultural knowledge, and for improvements in rural economy by means of premiums, they are gradually extending among the small farmers. A pair of horses abreast and driven by the ploughman is now often seen; a pair of asses may also be frequently seen ploughing instead of horses. Oxen were formerly used under the plough, but never at present. In the mountainous districts much of the tillage is performed by the spade or loy. Natural manures are found in the greatest abundance in every part; sea-sand, which is collected in large quantities along the coast, proves an excellent manure for potatoes, when spread some time before the seed is planted, as otherwise the potato produced by it is wet; lime, marl, and sea-weed

are also used. Vast beds of oyster shells stretch along different parts of the shore, and are even found in the interior, at some miles from the coast, at an elevation of 60 feet above high water mark; they make the best manure; even the sand in which they are imbedded is so impregnated with calcareous particles as to be used beneficially for the same purpose. The fences in some parts are broad ditches faced with stone or sods, and sometimes planted with quicksets; in others they are dry stone walls, which give a denuded and sterile appearance to the parts in which they are used. The soil is peculiarly adapted to pasturage; the rich low lands fatten bullocks of the largest size for the Dublin and English markets. On the hilly districts towards the west, sheep are grazed in large flocks, and on those in the interior herds of young cattle are reared. On some of the mountains the sheep and horses are subject to a disease called the staggers, that often proves fatal, yet horned cattle feeding on the same pasture are never subject to it. Near Ardnaree cattle are affected with a disease called "crasson," in every apparent symptom similar to the gout; in the early stage of the complaint, feeding with hot bran has proved an infallible remedy. The favourite breed of cattle is a cross between the Durham and the native cow; that between the long-horned Leicester and the native is also much esteemed; equal attention is paid to the breed of sheep. Around Sligo and Ballymote are some excellent dairy farms, and butter is made by all the small farmers, by much the greater part of which is shipped at Sligo for the British market. Good horses are brought from Galway and Roscommon; the native breed is small, light, and unsightly. Pigs are numerous, of large size and very profitable. Goats, which are sometimes seen on the small farms and near the mountains, are of small size and by no means numerous. The land indicates a strong tendency to produce timber spontaneously: the escars are generally covered with brushwood; and even among the clefts of the rocks in the mountain glens the oak, hazel, yew, holly, and beech shoot forth, requiring only protection from the inroads of cattle to come to maturity. Around the mansions of the gentry there are large and thriving plantations; planting forest trees in hedgerows is becoming every year more customary. The only trees that thrive near the coast are the sycamore and the willow, whose pliancy allows them to give way under the pressure of the blasts from the Atlantic. Alder also flourishes for a time in these exposed situations, but soon decays. The arbutus grows spontaneously, but does not attain the same size as in the south-western counties. Myrtle is to be seen in great abundance in sheltered situations.

The county forms the north-western extremity of the great central floetz limestone field of Ireland, interrupted in two places by the mica slate formation, one to the south of Lough Gill, the other along the western mountain range, which in its utmost extent stretches from Foxford in Mayo, by Collooney, to Manor-Hamilton in Leitrim. This range is very narrow, seldom exceeding three miles, and at Collooney being less than a quarter of a mile in breadth. It is generally succeeded by beds of red or yellowish sandstone or by limestone. The sandstone formation is of very unequal thickness and irregular in its arrangement, in some places rising into mountains, in others not exceeding 20 or 30 feet in

height: it is sometimes, though rarely, interstratified with red or grey sandstone slate, in which case its resemblance to that of the coal formation has led to expensive and illusory attempts to obtain this valuable mineral. Iron-ore is abundant in many places, particularly at Ballintogher and at the base of the Ox mountains. Near Screevenamuck are extensive excavations whence the ore was raised as long as timber could be procured to make charcoal for smelting it: the last furnace was extinguished in 1768. Lead-ore has been found in several parts of the limestone district, and worked for some time feebly and unprofitably. A silver mine, which produced some specimens of very pure metal, was worked near Ballysadere. Iron pyrites and sulphate of copper are often found in small detached pieces, and some pure specimens of the latter metal were found in the Awenmore and Collooney rivers; black oxyde of manganese is often seen on the surface and very large pieces of the ore have been found in several parts. At the foot of some of the mountains, and in the beds of some rivers, carbonate of copper and various kinds of ochre, all indicative of extensive mineral deposits, have been discovered; as also very large and beautiful amethysts in the neighbourhood of Ballymote.

The linen manufacture was introduced into Sligo by the spirited exertions of Lord Shelburne, who, in 1749, brought thither a colony of weavers and settled them on his estate at Ballymote, then a thinly inhabited and almost uncultivated waste, whose population was employed solely in the herding of cattle. The death of this nobleman for a time checked the progress of the manufacture, but it revived under the guidance of Mr. Fitzmaurice, who, on succeeding to the estate, after having made himself practically acquainted with all the processes of the trade, superintended the establishment in person, and thus powerfully stimulated those engaged in it. Each weaver was provided with a cottage, half a rood of land for a potato garden, and grass for a cow, thus affording him the means of subsistence for his family without allowing his time or thoughts to be distracted from his main business by the details of a small farm. This well-devised exertion gave a turn to the public mind throughout the country, and led to the establishment of the manufacture on a general scale, which flourished for many years. The manufacture of unions, a mixed fabric of linen and cotton, has been introduced and is carried on extensively. Mr. Fitzmaurice also encouraged the erection of bleach-works upon a large scale, and having built very extensive bleach-works near the town of Denbigh, in North Wales, he purchased the brown linens in every market of Sligo and the adjoining counties, and thus greatly benefited both Wales and Ireland. The linen trade is still the staple of the county, and though by no means so prosperous or extensive as formerly, a brisk trade in it is still carried on: there are four bleach-works in full operation, finishing nearly 40,000 pieces annually, which are principally shipped for England and generally destined for the American markets. Coarse woollen cloths and friezes are made for domestic use, and a very extensive trade is carried on in the purchase of flannels, druggets, stockings, and other fabrics of Connaught manufacture. Merchants from many parts of Ireland, but particularly from Ulster come to Sligo to meet the Connaught factors. The only other branches of trade, except as connected with

the port of Sligo, are tanning, distilling, and brewing. Kelp is made around the greater part of the coast, but since the reduction of the duty on barilla, this source of employment has declined considerably, and by much the greater portion of the plant now collected is used as manure, being dried by the peasantry near the shore, by whom it is sold to the farmers of the interior, who draw it home to distances of 20 miles and upwards. Fish is taken in large quantities off the coast, of which cod, haddock, and turbot are the most abundant kinds, except herrings, which appear here in vast shoals; but as the boats and nets are badly constructed and very incomplete in their equipments, little advantage is taken of this productive source of wealth. Sprats are also taken in great quantities; indeed this is the only kind of fishing for which either the boats or tackle are adapted. Oysters of excellent flavour are found in several beds: those of Lissadill are the most sought after; great numbers are sent to Dublin, where they are sometimes more highly esteemed than even the Carlingford oysters. A very extensive and profitable salmon fishery is carried on at Ballina, on the river Moy, which separates this county from Mayo; there is another very valuable fishery at the town of Sligo, and others of minor importance in some of the smaller inlets.

The rivers of the county are few, and short in their course, but generally rapid; that which flows from Lough Gill is usually called the Sligo river, from its passing through the town, but its proper name is the Garvogue. The water of Ballysadere, also thus named from the town, but properly called the Awenshien, is formed by the river Arrow, which flows from the lake of that name, and forms a junction with the Owenmore and the Owenbeg, near the town of Collooney; the united waters form the first-named river, and flowing northward to Ballysadere, over a succession of cascades, form the greater horn of Sligo bay. The river Moy rises in the Ox mountains and flows nearly south, through the barony of Leney, where it enters the county of Mayo, flowing westward through the barony of Gallen, and shortly after turning due north it meets the waters of Loughs Conn and Cullen; thence it proceeds by Foxford to Ardmore, where it becomes the boundary between Sligo and Mayo; thence by Ballina, Rosserick Abbey, and Moyne, to the sea, where it opens into the spacious bay of Lillala. The entrance of the Moy, which had been impassable for vessels of any size in consequence of the bar at its mouth, has been rendered navigable for ships of large burden, which can now come up to the town of Ballina; this important improvement is chiefly owing to the exertions of John Levington, Esq., a merchant in the town. The Eask rises in Lough Eask between the Ox-mountains and Knocknaree, and flows due north to the sea parallel with the Moy. There are many smaller rivers and streams, particularly among the mountains, all tributary to one of those above mentioned. The roads are numerous in the eastern part of the county, and generally well laid out and in good order. A new line, lately completed between Ballysadere and Ballina, through the western baronies into Mayo, must prove of incalculable advantage, by facilitating the communication between the two counties, and affording a vent for the produce of the district it traverses, which was hitherto nearly unprofitable for want of such an outlet.

The road is constructed on the most scientific principles.

At Drumcliffe are the remains of a round tower of coarser construction and smaller dimensions than any other now known; it is considerably injured by time: at the same place are two stone crosses, one in a perfect state, the other much mutilated and decayed. About two miles from Sligo, on the Dublin road, the ground is overspread to a great extent with druidical circles, called, by the peasantry, Giants' Graves: one of them, called *Lugna Clogh*, is a cromlech of large stones, under which human bones have been found. The name of Giants' houses has been given to a number of grottoes hollowed out of the west side of the hill or rock of Corron, to which access is obtained only by a steep and very difficult entrance: their origin or use has not been satisfactorily ascertained. About a mile from Castleconnor several vaulted square rooms have been discovered, built of large stones and communicating with each other by an exterior circular passage; in the centre is a cavity unconnected with any of the other chambers; it is conjectured to have been either a granary or a cemetery of the Ostmen. On Innismurray island are some small chapels of great antiquity, in one of which is a rudely sculptured statue of wood, said to represent St. Molasse, the patron; these relics are more particularly described in the account of the island, *which see*. A circular stone fort, called Knockamoyle Skreen, stands on the summit of a high hill near Skreen church. Many cairns and remains of what seem to have been places of defence are visible on Knocknaree mountain. The vestiges of monastic institutions are very numerous: the ruins of those of Ballysadere, Ballindown, Ballinley, Ballymote, Bennada, Clonymeaghan, Court, Innismore, Innismurray, and Sligo, are still remaining; some of them are large and very handsome; those of Bile, Drumcliffe, Drumcollum, Drumratt, Killaraght, Kilmacoen, Kilnemanagh, and Skreen have been converted into parish churches; those of Achonry, Agharois, Akeras, Ardnary, Ardseinlis, Athmoy, Caille, Caillevinde, Cashel, Craobhgrellain, Druimederdalough, Druimlias, Druimna, Echenach or Enaceich, Emlyfadd, Enachaird, Gleadallain, Kilchairpre, Killuathren, Kilrasse, Knockmore, Snamluther, and Templehouse are known only by name. In the yard which surrounds the church of Kilmacteige, near Bennada, are the ruins of an ancient building, said to have been a college, but no particulars of its history are known. The principal ancient castles, all more or less in ruins, are those of Ardnaglass, Bahy, Ballyhara, Ballymote, Ballynafad, Castleconnor, Enniscrone, Lackan, Memleck, Newtown, O'Gara, Rallee, Roselee, Sligo, and Tanrago. The modern residences of the gentry, which are very numerous and in many instances highly ornamental, are more particularly noticed in their respective parishes.

The habitations of the peasantry are very mean but progressively improving: the walls are sometimes of stone, but more generally of sods roofed with sticks and thatched with heath and straw, or rushes, in alternate layers. The fuel is turf: the use of coal brought from England, Wales, and Scotland, in trading vessels which return laden with grain, is confined to the town of Sligo and its vicinity. The food is potatoes with an occasional admixture of oaten bread, milk, eggs, fresh or salted herrings, and other sea-fish. The clothing is chiefly

home-made frieze. The women are dressed in stuffs and druggets of domestic manufacture; cottons for upper garments are now much worn, and few are to be seen without stockings and shoes, at least on Sundays and holidays. The English language is generally spoken through every part of the county, but elderly people in the mountainous districts still speak Irish. A striking difference is perceptible between the population here and that of the northern counties: the former is a much more diminutive race, and the character of the countenance indicates a different origin. Early marriages are encouraged, and the ceremony is attended with much expense: the favourite season for marrying is from Christmas to Lent, being that least occupied in agriculture. The disputes arising at fairs or markets, or in their dealings with each other, were frequently and are still occasionally decided by arbitration before persons chosen by the parties at variance: these judges are called Brehons, and are generally recompensed for the loss of time devoted to hearing the cause by being regaled with whiskey at the expense of the parties; but these customs are falling into disuse, and most of the disputes are now taken to the petty or quarter sessions. Attendance on the wakes of deceased friends and neighbours is another source of expense. The estimation in which a man has been held during life is judged of by the attendance on these occasions and at his funeral: to be absent is therefore considered a serious offence, and much expense is incurred in procuring the necessary refreshments for the numbers that attend. Although this ancient custom of waking the corpse and attending the funeral is still kept up, the Irish cry or howl is now rarely heard. In the mountain parish of Kilmacteige there is a tract of country which for several years has scarcely ever been free from a low malignant typhus fever, of which great numbers die after a lingering illness of fifteen or twenty days: the cause is attributed to the moist and chilly nature of the soil, and not to any peculiarity in the dietetics of the people. In the same parish are two wells much resorted to for devotional purposes: one of them, called Tubber Art, is celebrated for its efficacy in restoring to health persons whose cases had proved hopeless under the ordinary modes of treatment. In a rock near the entrance to the old church in Innismore, or Church Island, in Lough Gill, is a cavity called "My Lady's Bed," in which women who lie down and repeat a certain formulary believe themselves to be secured from the peril of death in childbed. Among the natural curiosities may be mentioned a singular peculiarity in a stream in Glenduff, in which, when the wind blows strong from the south-west, at every gust the stream, which flows perpendicularly down the mountain, is divided into two, and one part flows to the bottom, while the other is carried back up the mountain, and as long as the gust continues the channel of the stream is quite dry. At the base of Knocknaree mountain is a chasm, commonly called "The Glen," apparently formed by some violent convulsion of nature: it is about a mile long, of considerable breadth and depth, in several parts well furnished with trees and enlivened by small cascades. Sulphureous and chalybeate springs are found among the mountains of Tyreragh, where also the common spring and river waters are peculiarly pure and pellucid. This county gives the title of Marquess to the family of Browne.



Seal.

SLIGO, a sea-port, as-size, borough, market and post-town, in the barony of UPPER CARBERY, county of SLIGO, and province of CONNAUGHT, 20¾ miles (S. W.) from Ballyshannon, and 103¾ (N. W.) from Dublin; containing 15,152 inhabitants. This place, which is the chief town of the county, is indebted for its importance to one of the first

English settlers in Ireland. So early as 1242 a castle was erected here by Maurice Fitzgerald, Earl of Kildare, and at that time Lord Justice of Ireland. The same Earl, in 1252, founded also a monastery, which he dedicated to the Holy Cross, for friars of the order of St. Dominick, the origin of which establishment has by some writers been erroneously ascribed to O'Connor Sligo. In 1270 the town and the castle were destroyed by O'Donell; but the monastery escaped the ravages of that chieftain, and the castle was afterwards rebuilt by Richard, Earl of Ulster, in 1310. In 1360 the town was again destroyed by fire, and in 1394 it was plundered and burnt by Mac William Burgh. In 1414 the monastery was wholly consumed by an accidental fire, and for its restoration Pope John XXII. granted indulgences to all who should visit it and contribute towards the expense of rebuilding it. In 1416 it was rebuilt by Bryan Mac Dermot Mac Donchaigh, of Mac Donagh; and in 1454 Bryan Mac Donagh, sole monarch of Toroilill (now the barony of Tiraghirl), was interred within its walls. It continued to flourish till the dissolution, when it was granted to Sir William Taaffe. At the commencement of the reign of Jas. I., a grant of a market and two annual fairs to be held here was made to Sir Jas. Fullerton; and in 1613 the town was made a parliamentary borough by charter of incorporation. In 1621, it received a charter of the staple, incorporating a mayor, two constables and merchants, with the same powers as those of Youghal. In 1627 Sir James Craig had a fresh grant of a market and two fairs, which in 1674 were granted to William, Earl of Stafford, and Thomas Radcliffe, Esq. In the war of 1641 the town was taken without opposition by Sir Chas. Coote, at the head of an army of 4000 infantry and 500 horse. By his occupation of this post, Sir Charles had the means of keeping a check upon the royalists of the neighbouring counties; but the R. C. Archbishop of Tuam with great zeal collected forces for the recovery of the town, in which attempt he was joined by Sir Jas. Dillon, who was sent by the confederates to Kilkenny with 800 men to his assistance, and having forced his way into the town was on the point of expelling the parliamentarians, when he was suddenly alarmed by the intelligence of an army being on its approach to their relief. Upon this the confederated forces retired, and in their retreat were attacked and routed by Sir Chas. Coote; the archbishop was killed in the action, and among his papers were found the important documents that exposed the connection of the King with the Catholic party. The parliamentarians afterwards abandoned the town, which, though threatened again by Sir Chas. Coote on his

advance against Limerick, in 1651, was retained by the Catholics till the termination of the war. In the war of the revolution it was taken by the brave Ennis-killeners, who also defeated a large body of James's forces that were advancing against it, and took from them a considerable booty; but the garrison was shortly after driven out by Gen. Sarsfield, and the place was finally reduced by the Earl of Granard.

The town is now the property chiefly of Lord Palmerston and Owen Wynne, of Hazelwood, Esq. It is advantageously situated on the banks of the river Garvogue, which connects Lough Gill with the bay of Sligo, opening to the Atlantic; the river is about two miles and a half in length, and the town is situated on the extremity of it nearest the sea, where it is narrowest. This river is navigable from Lough Gill to the town; but a weir across it prevents the navigation thence to the sea, to the great injury of the commercial interests of the place. The greater portion of the town is on the south side of the river, in the parish of St. John, and is connected with the smaller portion, in the parish of Calry, on the north side, by two bridges. The streets are irregularly formed, which detracts much from its internal appearance, though the houses are chiefly of respectable character, and there are several of a superior order; as seen, however, in combination with the surrounding scenery, it forms an interesting and pleasing feature in the landscape from many points of view in the vicinity: the total number of houses is 2238. It is lighted and paved under a local act of the 43rd of Geo. III., the provisions of which are stated in the subsequent account of the corporation; and the inhabitants are supplied with water from public pumps, kept in repair by the commissioners appointed under the above-named act. A public library and two reading-rooms are supported by subscription; and a newspaper is published every Saturday. There is a small theatre, which is very irregularly attended; races are generally held annually in August on the race-course of Bomore, about five miles from the town; and a regatta is held on Lough Gill, which is very numerously attended. The barracks for cavalry are capable of accommodating 7 officers and 96 non-commissioned officers and privates, with stabling for 60 horses; an excellent hospital for 15 patients is annexed to them. There are a few linen and stocking weavers, who work on their own account, but no large factories; the linen trade, formerly carried on here to some extent, has almost ceased, and the linen-hall is unoccupied. A distillery belonging to Messrs. Martin, Madden, and Co., manufactures 120,000 gallons of whiskey annually and affords employment to 55 persons; there are four public breweries, and several manufactories for soap, candles, snuff, tobacco, hats, ropes, and cables; also several extensive flour-mills. The trade is facilitated by the river, which is navigable through Lough Gill and supplies the town with turf and other necessities. The maritime trade of the port is the chief source of the prosperity of the town, and its rapid increase may be ascertained from the fact that, in the year 1800, the number of vessels that entered the port was 65, of the aggregate burden of 4100 tons; while in the year 1830, the number of vessels was 540, and their aggregate burden, 57,015 tons. In 1834, 47 vessels in the foreign trade entered inwards and 2 cleared outwards, and 354 in the coasting and cross-

channel trade entered inwards and 508 cleared outwards: there were 17 vessels belonging to the port in that year. The principal exports are corn, butter, and provisions; and the chief imports, iron, timber, salt, and every article of West India produce, which are distributed over a very large tract of country, this being the only port of importance between Londonderry and Galway. The amount of duties paid at the custom-house, in 1826, was £33,565; in 1830, £36,325; and in 1836, £35,864. The amount of excise duties collected in the revenue district of which this town is the head, for 1835, was £44,180. The custom-house and the King's warehouses, which are the property of the crown, are well adapted to the purposes for which they were built; and the quays, which are very commodious, and are kept in good repair by the commissioners, have a depth of water of 12 feet at spring tides, which will allow vessels of 300 tons' burden to moor close to them. Many emigrants from this and the neighbouring counties sail hence annually for America. The principal markets are on Tuesday and Saturday for provisions and agricultural produce; they are well attended. A market for corn and another for butter are open daily in buildings erected for them by Owen Wynne, Esq. Fairs, chiefly for cattle, are held on the 27th of March, the Saturday after the 1st of May (O. S.), 4th of July, 12th of August, and 9th of October. There is a large salmon fishery in the river, with which is connected a pond, the property of Abr. Martin, Esq., so constructed that the fish can easily enter but cannot quit it, by which means there is a supply of fresh salmon at all times. A chief constabulary police station has been established here; and it is also the residence of the inspecting commander of the Sligo coast-guard district, which comprises the five subordinate stations of Inniscrone, Pallocherry, Pullendiva, Rochley, and Mullaghmore.

Sligo bay is situated between Aughris Head and Rinoran Point, which last is in the charts improperly named Gessigo: it is about five miles in breadth at the mouth, and extends as much inland; the upper part divides into three inlets, of which the central one only, leading to the town, is of importance, as each of the others has a bar and is nearly dry at low water. On the north side is Roughly, a small peninsula of rising ground, connected by a low narrow neck with some sand hills on the shore; at its south-west side is the Wheaten rock, extending nearly half a mile N. B. and S. W., and partly dry at spring tides. At the south end of Roughly, about two cables' length off the shore, are the Bird rocks; about half a mile to the eastward a vessel may lie in moderate weather in  $2\frac{1}{2}$  fathoms, and there is a small pier with 12 feet of water inside the point. At the distance of one mile south from Roughly is the point of the reef called Bungarr, or Black rock, extending to the north end of Coney island, having the western part entirely and the rest nearly dry at low water; a lighthouse has been erected on it, and the channel into Sligo lies close along its north side: shallows from this point towards Lissadill form the bar of Sligo, on which are only 10 feet at low water. Ships drawing 12 feet of water should take half flood into the harbour, for with westerly winds there is generally a heavy sea between Roughly and the point of Ross. Two lighthouses have been erected on Oyster Island.

By a charter dated the 20th of March, 11th of Jas. I., the town was incorporated under the name of the "Provost and free Burgesses of the borough of Sligo;" the corporate body to consist of a provost, 12 free burgesses, and a commonalty. The provost, who is elected annually, is judge of the borough court, which is a court of record with civil jurisdiction to the amount of £3.6.8., and still continues to be held weekly: he is also clerk of the market. The burgesses are elected for life by the provost and the other burgesses. Usage, confirmed by a judgment of the court of King's bench, has given the right of admission to the freedom wholly to the provost and burgesses. The charter also constitutes the corporation a guild mercatory: the subordinate officers are a town-clerk and recorder, a weighmaster and two sergeants-at-mace. A charter granted by Jas. II., in the 4th year of his reign, has not been acted upon. By a local act of the 30th of Geo. II., c. 21, it was directed that the corporation should be conservators of the port and should maintain a ballast-office; and subsequently, by an act of the 40th of Geo. III., c. 49, for the management of the concerns of the town, amended by another of the 43rd of Geo. III., c. 60, commissioners were appointed, consisting of the representatives of the county and borough, the provost and burgesses, and 24 others, resident in the town or within five miles of it, and to be elected by holders of houses of the yearly value of £20, who are empowered to regulate the paving, flagging, lighting, watching, and improving the town; to regulate the markets, and also the carriages and porters; to improve the quays and to make and repair the docks and wharfs; to improve the port and harbour, to regulate the pilotage, and to assess taxes at a maximum of 2s. 6d. in the pound on all houses of the annual value of £5 and upwards, for defraying the expenses incurred in the execution of these duties. The commissioners are also empowered to raise a fund for these purposes to the amount of £2000 for the town, and £6000 for the harbour. The boundary of their jurisdiction is fixed at a distance of a mile from the market cross in every direction. By letters patent of Chas. II., in the 27th of his reign, the town and certain lands were erected into the manor of Sligo, with a court baron with civil jurisdiction to the amount of 40s., a court of record with civil jurisdiction to the amount of £100, and a court leet to be held before the seneschal; no manor courts are now held. The only property belonging to the corporation consists of about  $19\frac{1}{2}$  acres of land, which was formerly a common, let at £98. 3. 4. per ann.; and a plot of a rood of ground, formerly a pound, but now built upon, let at £10 per annum. The charter also conferred upon the provost and burgesses the privilege of returning two members to the Irish parliament, which they exercised till the Union, since which time they have returned one member only to the Imperial parliament. The right of election, previously vested in the corporation, has by the recent act for amending the representation been extended to the £10 householders within the borough, the limits of which are the same as those defined by acts for the purpose of local taxation already referred to, and are minutely described in the Appendix. The provost is the returning officer. The assizes and the general sessions of the peace for the county are held here, the latter four times in the year; petty sessions for the division are also held every Thursday. The

court-house, though a spacious and well-arranged building, to which are attached the public offices, is too limited for the public business. The county gaol is a handsome and substantial building, erected on the polygonal plan at an expense of £30, 000 the governor's house is in the centre, and the debtors' ward and the hospital form two advanced wings; it is well adapted to the classification of the prisoners, each of whom has a separate sleeping cell; it has a tread-mill for hard labour, a school, and a surgery and dispensary within its walls: and all its departments are under excellent regulations, and it is in high repute for discipline and good order.

The borough comprises the greater part of the parish of St. John and part of the parish of Calry, the former on the south, and the latter on the north side of the river. The patronage of the parish of St. John has been lately given to Trinity College, Dublin, the Provost and Senior Fellows of which will present the next and all the succeeding incumbents. The soil is fertile, the lands generally in a good state of cultivation, and the system of agriculture much improved. The scenery is pleasingly diversified and in many parts beautifully picturesque; the view of the town at the head of the bay, environed by mountains and embosomed in a richly cultivated country, is strikingly romantic, especially in the approach from Dromahaire; and on the road from Manor-Hamilton is a point where, emerging from the mountains, a spacious and magnificent scene, embracing the whole of the town with its surrounding district, opens at once on the view. The approach to Sligo by the Dublin road is also very beautiful, having Lough Gill with Hazelwood demesne on the east; the bay of Sligo, with its two bold headlands of Benbulbin and Knockaree, on the west; and in the centre the highly picturesque town of Sligo. Among the various residences that embellish the neighbourhood the most conspicuous is Hazelwood, the seat of Owen Wynne, Esq., a noble mansion, situated on a peninsula stretching into Lough Gill, and surrounded by a richly wooded demesne, commanding beautiful views over the lake and its wooded islands, terminated by the mountains which rise, from its shores on the south. Adjoining Hazelwood is the beautiful demesne of Holywell, lately the residence of the Hon. and Rev. Jos. Butler, brother of Lord Carrick and rector of Dromahaire. There are also in the vicinity of the town the following seats, besides those noticed in the accounts of the parishes of St. John and Calry, *which see*; Craig, the seat of the Hon. Robert King; Lissadill, of Sir Robt. Gore Booth, Bart.; Kivinsfort, of G. Dodwell, Esq.; Primrose Grange, of G. D. Meredith, Esq.; Glen House, of M. Walsh, Esq.; Rathcarrick, of Roger Walker, Esq.; Clover Hill, of W. C. Chambers, Esq.; Clogher, of R. Holmes, Esq.; Ballyglass, of Gowan Gilmor, Esq.; Millbrook, of J. C. Simpson, Esq.; Seafield, of W. Phibbs, Esq.; Moneygold, of J. Soden, Esq.; Ballytevreare House, of H. Griffiths, Esq.; Grange, of the Rev. C. West; Cairnsfort, of Major Bromhead; Belleville, of F. O'Beirne, Esq.; Dunally, of W. Parke, Esq.; Colga, of Travers Homan, Esq.; Seamount, of Jeremy Jones, Esq.; Thornhill, of Lieut. H. J. Clifford, R. N.; Farm Hill, of Dr. Walker; and Ballywillen, of H. Bolton, Esq. The neighbourhood is resorted to as a bathing-place, but not to any

great extent. The church of St. John's parish is an old cruciform building, in excellent repair, in the later style of English architecture, with a massive square tower at the west end. The glebe-house is situated on a glebe of one acre close to the church. The church of Calry, which is also in the town, is a respectable building in the Gothic style, with a well-proportioned spire; it was erected in 1822, at an expense of £3500, in which is included the expense of the erection of a house, offices, and garden-wall for the perpetual curate, whose appointment belongs to the vicar of St. John's. The R. C. chapel of the parish of St. John is a structure of spacious dimensions; and there is also in the town a small Dominican convent, with a chapel attached to it. There are places of worship for Presbyterians in connection with the Synod of Ulster (of the third class), Independents, and Wesleyan Methodists in connection with the Established Church. St. John's parochial school is supported by the incumbent and the proceeds of charity sermons; a school for children of both sexes is supported in connection with the National Board of Education; a school is also supported by the trustees of Erasmus Smith's charity and the Incorporated society; the St. John's female school, in which a large Sunday school is also held, is supported by subscription; and there is a female school in the parish of Calry. The late William Draper, Esq., left £18 per ann. to be divided among three Protestant servant girls who had served three years in a Protestant family. The county infirmary is a handsome building of hewn limestone, erected in 1819 at an expense of £3000: it contains six wards for 30 patients, with officers' apartments and every other requisite. The fever hospital is a well-arranged and handsome structure in an airy and healthful situation on the summit of a hill; it contains eight wards, and has a dispensary attached to it: these three institutions are within the same enclosure; there is also a dispensary in the parish of St. John. A mendicity association is supported by private subscriptions and donations. There are some remains of the beautiful and spacious monastery of Sligo, serving to convey some idea of its former magnificence: they consist of three sides of the cloisters, with a finely vaulted roof, and are separated from the quadrangle by a long series of pillars, of which several are sculptured, and of pointed arches, in the early English style of architecture. The great east window of the church is of beautiful design and highly enriched with tracery; the high altar, which is embellished with sculpture in relief, is almost hidden by the accumulation of disinterred bones; the nave is spacious, and the roof is supported by ranges of pillars at intervals of four feet from each other; the central tower is complete, with the exception only of the battlements; to the right of the high altar is the tomb of O'Connor, with the effigies of himself and his lady, and there are numerous vaults and cells.

SLYGUFF, a parish, in the barony of IDRONE EAST, county of CARLOW, and province of LEINSTER, 3 miles (S. by E.) from Leighlin-bridge, on the road from Goresbridge to Bagnalstown, and on the river Barrow; containing 2092 inhabitants. This parish comprises 6381 statute acres, as apportioned under the tithe act, and extends from the eastern bank of the river Barrow to the summit of Mount Leinster, a distance of seven

miles; there is a considerable quantity of bog. Fairs are held on Feb. 12th and Nov. 1st for general farming stock. It is a vicarage, in the diocese of Leighlin, forming part of the union of Lorum; the rectory is appropriate to the Dean and Chapter of Leighlin. The tithes amount to £319. 12. 3½., of which £221. 10.9¼. is payable to the dean and chapter, and £98. 1. 6½. to the vicar. Divine service is performed every Sunday in a school-house in the parish. In the R. C. divisions it is part of the unions or districts of Borris and Dunleckney. At Killoughternane is a national school, and at Ballinree is a school endowed by Miss Newton, in both which are about 150 children. The ruins of the ancient church within a burial-ground stand beautifully above the course of the river Barrow. Here are also the ruins of Ballylaughan castle, formerly belonging to the Kavanaghs, from whom it passed to other proprietors about the close of the sixteenth century. It is a picturesque pile, and, though now roofless, is about 50 feet high, with projecting round towers in front, flanking the gateway, which is arched with hewn stone. The walls are about five feet thick, and the second floor, supported by an arch, still remains, and is gained by a flight of steps. It is now the property of Col. Bruen, who intends to restore it. About eighteen yards distant is another ruin, 30 feet square and 20 high, with walls of equal thickness; and beyond this is a third, of smaller dimensions. Near them is a large old dwelling-house of the Beauchamp family. In 1806 was found an ancient cloak-clasp of gold, weighing 4 oz., and beautifully carved, which was purchased by the Dublin Royal Society for £20.

SMARMORE, a parish, in the barony of ARDEE, county of LOUTH, and province of LEINSTER, 2½ miles (S. S. W.) from Ardee, on the road to Slane; containing 444 inhabitants. This parish comprises 1596 statute acres, according to the Ordnance survey: the land is of first-rate quality, and about two-thirds are under tillage: there is no bog. Smarmore Castle, the seat of Geo. Taaffe, Esq., is in a demesne of about 520 statute acres, well planted and tastefully laid out; it is of some antiquity, but considerable additions have been made to it by the present proprietor; in the demesne are three Danish raths. The parish is in the diocese of Armagh, and is a vicarage, forming part of the union of Ardee: the rectory is impropriate in G. Taaffe, Esq., and the entire tithes have merged in the rental of the land. In the R. C. divisions it is part of the union of Ardee.

SMERWICK, county of KERRY.—See DUNURLIN.

SMITHSBOROUGH, a village, in the parish of CLONES, barony and county of MONAGHAN, and province of ULSTER, 5 miles (W. S. W.) from Monaghan (to which it has a penny post), on the road to Clones; containing 244 inhabitants. This place is called after a gentleman named Smith, who here established monthly fairs, in the latter part of the last century, only one of which, that held on Whit-Monday for black cattle, is now kept up. The village consists of 58 houses, and contains a meeting-house for Presbyterians in connection with the Seceding Synod, a modern structure; and a dispensary. It is a constabulary police station; and there is a school of about 60 children.

SMITHSTOWN, a village, in the parish of KILSKYRE, county of MEATH, and province of LEINSTER, 1 mile (N.) from Crossakee; containing 15 houses and 122 inhabitants.

SNEEM, a maritime village, in the parish of KILCROHANE, barony of DUNKERRON, county of KERRY, and province of MUNSTER, 12 miles (W. S.W.) from Kenmare: the population is returned with the parish. It is situated at the upper extremity of the harbour of that name, formed by the estuary of the Sneem river and other mountain streams, which flow thence into the northern side of the bay of Kenmare. The harbour is frequented chiefly by fishing vessels. The village, which is irregularly built, has been lately somewhat improved by the erection of some new houses; and a new road hence to the pass of Cameduff, on the mail road between Killarney and Kenmare, is now in progress through an extensive boggy tract, part of which surrounds the village. A penny post to Kenmare has been lately established. Petty sessions are held generally once a month; and a constabulary police force is stationed here. Fairs are held seven times in the year for general farming stock, and for flannel and frieze. Here are the parochial church, and the principal R. C. chapel of the district of Ballybog; also the parochial school, and a school held in the chapel. A dispensary has been lately established.

SOLAR, a parish, in the barony of UPPER GLENARM, county of ANTRIM, and province of ULSTER, on the road from Larne to Cushendall; containing 259 inhabitants. It is bounded on the east by the sea, and is a rectory, in the diocese of Connor, forming part of the union and corps of the prebend of Connor: the tithes amount to £19. 17.

SOLDIERSTOWN.—See AGHALEE.

SOLLOGHODBEG, a parish, in the barony of CLANWILLIAM, county of TIPPERARY, and province of MUNSTER, 2¾ miles (N.) from Tipperary, on the road to Burren-o-leagh; containing 758 inhabitants. This parish is situated near the confines of the county of Limerick: a considerable part of it belongs to the trustees of Erasmus Smith's charities, and is chiefly in the hands of cottier sub-tenants. The soil is in general a fine loam or wet clay much in want of draining. Limestone abounds, especially at the hill of Solloghodbeg, but the management of the dairy is more attended to than tillage, as being more profitable. It is a rectory, in the diocese of Emly, forming part of the union of Cullen: the tithes amount to £110. 8. 10.

SOLLOGHODMORE, a parish, in the barony of CLANWILLIAM, county of TIPPERARY, and province of MUNSTER, 2 miles (N. W.) from Tipperary, on the road to Limerick; containing 2791 inhabitants. It is situated on the borders of the county of Limerick and to the south of the parish of Solloghodbeg, which it much resembles in its agricultural character: there is neither bog nor waste land. Tillage is in a backward state; the land being deemed better adapted for pasture than grain: the farmers confine themselves very much to the management of the dairy. Much attention has been paid by Lord Stanley to the improvement of the stock, to which end he has imported several Durham bulls, which his tenants have the use of gratuitously. A copper mine was worked at Gortdrum in 1825, but the workings were soon abandoned. The seat of Lord



Stanley at Ballykisteen, on the Limerick road, is an elegant modern building, situated in a very fertile and improving part of the country, and commanding a fine view of the range of the Galtee mountains. It is a rectory, in the diocese of Emly, forming part of the union of Cullen: the tithes amount to £314. 15.4½. There is a R. C. chapel at the village of Solloghod. A boys' school, founded by Lord Stanley, to the master of which he allows a salary of £25 per annum., is in connection with the Board of National Education; the mistress of a girls' school, also founded by his lordship, receives £20 per annum from him: each has a house and a small plot of ground: the usual attendance at the schools is from 40 to 60 children. There are some traces of Danish encampments.

SOWEY, county of SLIGO.—See BALLYNAKILL.

SPA, a watering-place, in the parishes of BALLYNAHAGLISH and CLOGHERBRIEN, barony of TRUGHENACKMY, county of KERRY, and province of MUNSTER, 3 miles (W.) from Tralee: the population is returned with the respective parishes. This place, which is generally called the "Spa of Tralee," is finely situated on the northern shore of Tralee bay; and its excellent bathing strand and mineral spa, the latter of which, is a strong chalybeate, together with the salubrity of its situation, and the fine views it affords of the Tralee and Dingle mountains, attract numerous visitors during the season, for whose accommodation several neat and commodious lodges have been erected. On the strand, which at low water is nearly three miles in length, races are generally held in the course of the season; and a regatta in the bay has been lately established. Near the centre of the bay are the small rocky islets called the Samphire, to the larger of which aquatic excursions are often made; and the drive along the strand, from the Spa to the town of Tralee, affords a delightful succession of marine and mountain scenery. Off the shore, to the west of the Spa, is an excellent oyster bed, which, is allowed to be dredged gratuitously by poor persons, who furnish, an abundant supply during the season at the rate of 3*d.* per 100. Among the seats and lodges in the immediate vicinity are Frogmore Lodge, the residence of the Rev. Barry Denny; Plover Hill, of George Gun, Esq.; Oyster Hall, of Barry Collins, Esq.; and the lodges of Danl. Supple, jun., W. Neligan, R. O'Connell, and O. Stokes, Esqrs.

SPANISH, or GREEN, ISLAND, in the parish of CREAGH, Eastern Division of the barony of WEST CARBERY, county of CORK, and province of MUNSTER, 6 miles (W.) from Skibbereen; containing 12 inhabitants. It is situated in the mid-channel of the river Ilan, where' it flows into the harbour of Baltimore; and comprises 120 acres of land, some part of which is rocky, but the greater part is under cultivation, and produces tolerably good crops.

SPIDDLE, or SPIDDAL, a village, in the parish and barony of MOYCULLEN, county of GALWAY, and province of CONNAUGHT, 9 miles (W.) from Galway, on the bay of Galway: the population is returned with the parish. Here is a pier, built by the Fishery Board, which is the only place of shelter for boats on this side of the bay. In the R. C. divisions it is considered a parish, united with that of Minna, in which union are two small thatched chapels, one at Spiddal and the other at Minna.

SPIKE ISLAND, in the parish of TEMPLEROBIN, barony of BARRYMORE, county of CORK, and province of MUNSTER, 1½ mile (S.) from Cove, in the harbour of Cork; containing 205 inhabitants. This island is situated in the middle of Cork harbour, and acts as a natural breakwater, preserving the bay within perfectly smooth, while that portion of it which is without is very much agitated. It comprises 180 acres of fertile land, which, previously to its occupation by Government, in 1811, as an Ordnance depôt for the south of Ireland, afforded, good pasturage, but was uninhabited. The substratum is, on one side, a compact dove-coloured limestone, and on the other a clay-slate, uniting with the former in a remarkable manner. On the high ground in the centre are extensive artillery barracks; on the western side is a large and handsome military hospital; forts, bomb-proof, have been constructed to defend the entrance of the harbour, and around the shores are several houses occupied by persons connected with the establishment. The principal entrance is on the north, where is a commodious pier, with a water-gate, near which are three small towers, with apartments for the gate-keeper, sentinel, and others; the battery is very strong and well mounted, and is the only salute battery on the southern coast. The barracks are frequently used by regiments under orders for foreign service when waiting for the arrival of transports or detained by contrary winds; and detachments are sent hence to Hawlbowlisland, and Carlisle and Camden forts. The only place of worship is the chapel of the garrison. In the R. C. divisions it forms part of the district of Monkstown, in the diocese of Cork.

SPRINGVILLE, a village, in the parish of BURRY, barony of UPPER KELLS, county of MEATH, and province of LEINSTER, 5 miles (S. W.) from Kells; containing 33 houses and 171 inhabitants. Here is Springville, the seat of P. O'Reilly, Esq.

STABANNON, a parish, in the barony of ARDEE, county of LOUTH, and province of LEINSTER, 3 miles (E. N. E.) from Ardee, on the road to Castle-Bellingham, and on the river Dee; containing, with the villages of Drumgoolstown and Rootstown, 2221 inhabitants, of which number, 279 are in the village of Stabannon. According to the Ordnance survey, this parish comprises 4376¾ statute acres of land of the best quality, mostly under an improved system of tillage. At Drumgoolstown is a bleach-green, conducted by Messrs. J. and R. Crawley. The only gentleman's seat is Charleville, belonging to Lieut.-Col. Tisdall; it is pleasantly situated on the banks of the river Dee, and is one of the oldest houses in the county, having been built in 1640. The living is a vicarage, in the diocese of Armagh, episcopally united from time immemorial to the vicarage of Richardstown, and in the patronage of the Vicars Choral of St. Patrick's cathedral, Dublin, to whom the rectory is appropriate; the tithes amount to £498. 10., of which £298. 10. is payable to the vicars choral, and £200 to the incumbent, who receives no part of the tithes of Richardstown. The glebe-house, within a very short distance of the church, was erected in 1818, at an expense of £738, British currency, of which half was a loan and half a gift from the late Board of First Fruits: the glebe comprises 20 acres of excellent land, of which 15 belong to the vicars choral, and five, valued at £12.10. per annum, to the incum-

bent. The church is a neat modern structure in good repair, built at an expense of £784 British currency, being a loan from the same Board. In the R. C. divisions the parish forms part of the union or district of Kilsaran: the chapel was partly erected in 1800, and enlarged in 1827. There are two private schools, in which about 130 children are taught. The ruins of Rootstown castle, on an eminence, afford abundant evidence of its ancient magnificence: it was a lofty quadrangular pile, strengthened by a rectangular projection at one corner.

STACKALLEN, a parish, in the barony of UPPER SLANE, county of MEATH, and province of LEINSTER, 3 miles (N. E.) from Navan, on the road to Slane, and on the navigable river Boyne; containing 837 inhabitants. It comprises 2223 statute acres, as apportioned under the tithe act. Stackallen House is the handsome residence of Viscount Boyne, whose ancestor, Gustavus, first Viscount, commanded a regiment in King William's army in the battle of the Boyne: he was interred in the church of Stackallen in 1723, as have also been many other branches of the family. The mansion is a spacious structure, and stands in a fine, well-planted demesne. The living is a rectory, in the diocese of Meath, united by act of council, in 1800, to the rectories of Gernonstown and Dunmoe, and in the patronage of the Crown and the Bishop. The tithes amount to £192; and the gross value of the benefice, tithes and glebe inclusive, is £551.10. 4. The glebe-house, closely adjoining the church, was built in 1815, at an expense of £1490, defrayed by a gift of £100 and a loan of £600 from the late Board of First Fruits, and the residue by the then incumbent. The church is a neat plain edifice in good and permanent repair, built about 200 years since; the Ecclesiastical Commissioners have recently granted £280 for its repair. The parochial school is aided by an annual donation from the incumbent; and a female school, in which the children are clothed, is supported by the Hon. Mrs. Hamilton; in these schools about 110 children are taught.

STACUMNEY, a parish, in the barony of NORTH SALT, county of KILDARE, and province of LEINSTER, 2½ miles (S. by W.) from Leixlip, on the road from Lucan to Celbridge; containing 112 inhabitants. This parish, in which is situated the elegant seat called Stacumney House, is a rectory and vicarage, in the diocese of Dublin, forming part of the union of Leixlip. In the R. C. divisions it is part of the union or district of Celbridge.

STAFFORDSTOWN, a parish, in the barony of SKREEN, county of MEATH, and province of LEINSTER, 4 miles (E.) from Navan, on the road to Dublin, by Ashbourne; the population is returned with the parish of Follistown. It comprises about 520 statute acres, mostly grazing land of excellent quality, and contains Staffordstown House, the property of the Rev. R. Butler, vicar of Trim. It is a rectory, in the diocese of Meath, entirely inappropriate in the Rev. R. Butler; the tithes amount to £40: the rector of Skreen performs the occasional duties, without any remuneration. Here is an ancient burial-ground, in which some of the members of the Cusack family, the former owners of the Staffordstown property, are interred.

STAGONIL.—See POWERSCOURT.

STAHALMOCK, or STAHOLMOY, a parish, in the

barony of LOWER KELLS, county of MEATH, and province of LEINSTER, 4 miles (S. S. W.) from Nobber, on the road from Kells to Ardee; containing 756 inhabitants, and comprising 1409¼ statute acres of good land. The living is a rectory, in the diocese of Meath, and in the patronage of the Crown: the tithes amount to £110, and there is a glebe of 21 acres, valued at £47 per annum. In the R. C. divisions it is the head of a union or distinct, comprising also the parishes of Kilbeg, Newtown, Robertstown and Emlagh, and containing the chapels of Stahalmock and Carolanstown.

STALEEN, a hamlet, in the parish of DONORE, barony of LOWER DULEEK, county of MEATH, and province of LEINSTER, 2¼ miles (W. S. W.) from Drogheda, on the road to Navan; containing 20 houses and 88 inhabitants. It is the property of Wm. Sharman Crawford, Esq., who has a house here in which he occasionally resides.

STAMCARTHY, or STUMCARTHY, a parish, in the barony of SHILLELOGHER, county of KILKENNY, and province of LEINSTER, 2¼ miles (N. W.) from Knocktopher, on the road from Stoneyford to Pilltown and Carrick-on-Suir; containing 1066 inhabitants, and comprising 1452 statute acres, as apportioned under the tithe act. It is a rectory, in the diocese of Ossory, forming part of the union of Kells: the tithes amount to £35. 18. 5½. In the R. C. divisions it is part of the union or district of Ballyhale; the chapel, a neat modern building, is in the village of Stoneyford. About 120 children are educated in three schools, one of which, for infants, is supported by Mrs. Flood.

STAMULLEN, a parish, in the barony of UPPER DULEEK, county of MEATH, and province of LEINSTER, 5¾ miles (S. by E.) from Drogheda, on the road by Balbriggan to Dublin; containing 1322 inhabitants. This parish, which, is situated on the eastern coast, comprises 4285¼ statute acres, as apportioned under the tithe act: the land is chiefly under tillage, and in a state of profitable cultivation; limestone is quarried for agricultural and other uses, and there is a due proportion of bog. The principal seats are Gormanston Castle, the residence of Viscount Gormanston, a spacious and lofty structure, with a domestic chapel attached, and situated in an extensive and richly embellished demesne; Harbours town, of M. O'Farrell Caddell, Esq., a handsome modern mansion with a demesne comprising more than 400 acres tastefully laid out and well planted, and commanding an extensive view from the summit of a tower within the grounds, which forms a conspicuous landmark to mariners; Stedalt, of W. Walsh, Esq., pleasantly situated in a demesne of 230 acres; and Delvin Lodge, of — Shaw, Esq., beautifully situated on the banks of the river Delvin, which here separates the parish from the county of Dublin. The village is pleasantly situated, and in the immediate neighbourhood are numerous handsome cottages. Off the coast are the Cargee rocks, which are dry at half ebb, and on which a beacon, is placed; the coast comprehending the shores of Meath and Louth, from this place to Carlingford lough, is for the greater part a broad shallow strand free from shoals or other obstructions. Petty sessions are held for the district on alternate Wednesdays at Julianstown. It is a vicarage, in the diocese of Meath, forming part of the union of Julianstown; the rectory is inappropriate in Capt. Geo. Pepper. The tithes amount

to £425, of which £350 is payable to the improprator and £75 to the vicar; the glebe comprises about four acres, valued at £27. 19. per annum. In the R. C. divisions the parish is the head of a union or district, comprising also the parishes of Julianstown, Ballygarth, and Moorechurch, in which are three chapels; the chapel in the village of Stamullen is a handsome modern edifice, with an altar of Sienna marble, the gift of Lord Gormanston, who also presented a fine painting of the Crucifixion for the altar-piece, and contributed largely towards the erection of the building. About 90 children are instructed in two public schools, supported by Lord Gormanston and Mr. Caddell, and there is a dispensary. There are some remains of the ancient church, the cemetery of which is the burial-place of the Preston family, ancestors of Viscount Gormanston, who takes his title from this estate.

STAPLESTOWN, county of CARLOW.—See BAL-LINACARRIG.

STEWARTSTOWN, a market and post-town, in the parish of DONAGHENRY, barony of DUNGANNON, county of TYRONE, and province of ULSTER, 16 miles (N. W.) from Armagh, and 82 (N. by W.) from Dublin, on the mail coach road to Coleraine; containing 1010 inhabitants. This place, also called Steuartstown, derives its name from its founder, Sir Andrew Steuart, to whom Jas. I. granted the surrounding district; in 1608 he erected here a strong bawn of limestone, which afterwards was converted into a castle, and laid the foundation of a village according to the conditions of the grant. The present town consists of a spacious square and three principal streets, and contains 204 houses, well built of stone and roofed with slate; many of the houses are large and handsome, several of modern erection, and the whole place has an appearance of cheerfulness and prosperity. The manufacture of linen cloth and a fabric called unions (a mixture of linen and cotton) is carried on to a considerable extent; and the town derives a good inland trade for the supply of the neighbourhood, and considerable traffic, from its situation on a great public thoroughfare. The market is on Wednesday, and fairs for cattle, sheep, and pigs are held on the first Wednesday in every month (O. S.). The market-house is a handsome building in the centre of the town. A constabulary police force is stationed here; a court is held monthly for the manor of Castlestewart, at which debts to the amount of 40s. are recoverable; and petty sessions on alternate Tuesdays. The parish church is situated in the town, in which are also a R. C. chapel, two places of worship for Presbyterians, some large school-houses, and a dispensary. There are some remains of the old castle, but they have long been in a neglected state, and retain scarcely any traces of their original character. The country around exhibits much picturesque scenery, and is embellished with several handsome seats. About two miles from the town, in an extensive and improved demesne, with a fine park, is Stewart Hall, the seat of the Earl of Castle-Steuart, who derives his titles of baron and earl from this place.

STICKILLEN, a parish, in the barony of ARDEE, county of LOUTH, and province of LEINSTER, 1 mile (E.) from Ardee, on the road to Annagasson and the sea coast; containing 294 inhabitants. It is bounded on the north by the river Dee, and comprises, accord-

ing to the Ordnance survey, 1361¾ statute acres of excellent land, chiefly under tillage. It is a vicarage, in the diocese of Armagh, forming part of the union of Ardee; the rectory is impropriate in Viscount Ferrard. The tithes amount to £116. 14. 6., of which £100 is payable to the improprator, and the remainder to the vicar. In the R. C. divisions also it is part of the union or district of Ardee. The ancient burial-ground still exists.

STILLORGAN, a parish, in the barony of HALF-RATHDOWN, county of DUBLIN, and province of LEINSTER, 4 miles (S. E.) from Dublin, on the road by Donnybrook to Bray; containing 2001 inhabitants, of which number, 650 are in the village. This parish comprises only 648 statute acres, of which about three-fourths are meadow and pasture, chiefly demesne lands, and the remainder principally garden grounds. There are numerous handsome seats and pleasing villas beautifully situated and commanding some fine sea views and mountain scenery, with extensive prospects over Dublin bay. The principal are Stillorgan House, the residence of J. Verschoyle, Esq., anciently the property of the Aliens, ancestors of the present Viscount and Baron Allen of Stillorgan; Carysford House, the seat of the Right Hon. W. Saurin, beautifully situated in grounds tastefully laid out; Stillorgan Abbey, of A. R. Blake, Esq., a handsome residence in the Elizabethan style, built in 1833 near the site of the old abbey; Mount Eagle, of H. D. Grady, Esq.; Obelisk Park, of H. Perry, Esq., so called from a lofty obelisk erected in the grounds by Lady Pierce, for the employment of the poor during the scarcity of 1741; Thornhill, of J. George, Esq.; Carysford Lodge, of T. Gould, Esq.; Stillorgan Park, of J. Busby, Esq.; Beaufield, of H. Darley, Esq.; Oatlands, of M. Pollock, Esq.; the Grove, of J. Hughes, Esq.; Woodview, of G. W. Boileau, Esq.; Riversdale, of J. W. Barlow, Esq.; Stillorgan, of R. Guinness, Esq.; Dunstaffnage Lodge, of R. H. Sheehan, Esq.; Talbot Lodge, of Capt. Newenham; Limeville, of H. B. Reeves, Esq.; Rose Hill, of Mrs. Drevar; Maryville, of L. H. Thomas, Esq.; Oakley Park, of R. Everard, Esq.; Jane Villa, of Mrs. Wilson; Elm Grove, of Mrs. Richards; Littleton, of W. Wilson, Esq., M.D.3 and Waltersland, of W. H. Smith, Esq. The village is within the delivery of the Dublin twopenny post, and is a constabulary police station; there is also a constabulary police station at the village of Newtown Park. Close to it is an ale and beer brewery, which has been carried on for more than 80 years by the family of Darley: it has been for more than 40 years in the possession of the present proprietors, who have also an extensive brewery and malting concern at Bray.

This parish, together with that of Kilmacud, constitutes the perpetual curacy of Stillorgan, in the diocese of Dublin, and in the patronage of the Dean of Christ-Church, Dublin: the tithes amount to £101. 10. 9¼., the whole payable to the incumbent; the glebe, which is situated in the parish of Kill, comprises 9 acres. The church, a neat edifice, was enlarged in 1812 and again in 1833, for which the late Board of First Fruits, in the former instance, granted a loan of £800, and in the latter a gift of £500. In the R. C. divisions the parish forms part of the union of Booterstown, and also part of that of Sandyford and Glencullen. About 150 chil-

dren are taught in three public schools, and an infants' school is supported by Charles Doyne, Esq., of Newtown Park; there are also a dispensary in the village, and an institution for bettering the condition of the poor and suppressing mendicity. Adjoining the grounds of Waltersland is a field called Silver Park, from the great number of silver coins and ornaments found there. On clearing the rocky ground, more than 100 graves were discovered, together with numerous spear heads and other warlike instruments, confirming a tradition that a battle had been fought there; there were also discovered some urns of baked clay, containing ashes and burnt bones, and a small chamber, about a foot and a half square, formed of four upright stones, with one on the top and one at the bottom.

STONEHALL, a parish, in the barony of CORKAREE, county of WESTMEATH, and province of LEINSTER,  $6\frac{1}{4}$  miles (N.) from Mullingar, on the road from Rathowen to Castletown-Delvin; containing 632 inhabitants. The parish, which comprises 2441 statute acres of good land, one-half of which is arable and the remainder pasture, borders on the north-east upon the most picturesque portion of Lough Dereveragh, over which rises the hill of Knockbody, commanding a view of a range of heights to the south: to the west are other high hills, at the bottom of which, and on the side of a small lake, are the vestiges of the old parish church: the land is principally under tillage, with some bog, marshy land and mountain. Mornington, the seat of Owen Daly, Esq., is in the parish. It is in the diocese of Meath, and is one of the three parishes forming the union of Taghmon, or Multifarnham, but the tithes, amounting to £90, are wholly inappropriate in the Marquess of Headfort: it is also a perpetual curacy, comprising the parishes of Stonehall and Multifarnham, and in the patronage of the Incumbent of Taghmon; the income of the perpetual curate is £113. 2.  $3\frac{3}{4}$ ., arising from £64. 12.  $3\frac{3}{4}$ ., payable by the rector of Taghmon, £37 from the augmentation fund of Primate Boulter, and the glebe of  $11\frac{1}{2}$  acres, valued at £11. 10. per annum. The glebe-house, which is  $1\frac{1}{2}$  mile from the church, was built in 1817 by a gift of £450 and a loan of £50 from the late Board of First Fruits: both glebe-house and glebe are in the parish of Multifarnham. The church, a plain badly constructed edifice, in indifferent repair, was built in 1809 by a gift of £600 from the same Board. In the R. C. divisions it is part of the union or district of Rathconnell. In the hill of Polnagoth there is a remarkable cavern of considerable depth.

STONEPOUND, county of WEXFORD.—See CLONROCHE.

STONEYFORD, a village, partly in the parish of ENNISNAG, barony of SHILLELOGHER, but chiefly in that of CHURCH-JERPOINT, barony of KNOCKTOPHER, county of KILKENNY, and province of LEINSTER, 6 miles (S.) from Kilkenny, on the road to Waterford; containing 74 houses and 445 inhabitants. It is a chief station of the constabulary police, and has a penny post to Thomastown. Petty sessions are held every alternate week. Here is a neat R. C. chapel, also a dispensary and fever hospital, maintained in the customary manner; and schools for boys and girls, and one for infants, are patronised by Mr. and Mrs. Flood, of Flood Hall.

STRABANE, an incorporated market and post-town (formerly a parliamentary borough), partly in the parishes of LECKPATRICK and URNEY, but chiefly in that of CAMUS - JUXTA - MORNE, barony of STRABANE, county of TYRONE, and province of ULSTER, 12 miles (S. S. W.) from Londonderry,  $14\frac{1}{4}$  (N. W. by N.) from Omagh, and 107



Seal.

(N. N. W.) from Dublin, on the mail coach road, and at its junction with that from Sligo, to Londonderry; containing 4700 inhabitants. Little notice of this place occurs prior to the 14th century, when a Franciscan monastery of the third order was founded here, which flourished only for a short time and ultimately merged into the abbey of Scarvaheer. This place was formerly in the district of Munterlony, but on the formation of part of the territory of Tir-Owen into the county of Tyrone, in 1591, it was made the head of the barony of Strabane. It appears, however, to have been merely an inconsiderable village till the plantation of Ulster by Jas. I., who, in 1611, granted the surrounding district to the Earl of Abercorn, who, previously to the year 1619, had erected a strong castle, around which he built a town of 80 houses, and settled 120 families, mustering together 200 armed men, for whom, in 1612, he obtained a charter of incorporation and other valuable privileges. He also erected three water-mills for grinding corn, and began to build a church. The town now ranks the third in the county, and promises to rival Omagh and even Dungannon. In 1641 it was besieged by Sir Phelim O'Nial, who took the castle and carried off the Countess of Abercorn and detained her as a prisoner till ransomed by the payment of a large sum of money. The Irish forces of O'Nial remained for a long time in possession of the castle, till it was at length retaken by the troops under the command of Col. Sir G. Hamilton, brother of the Earl of Abercorn. In the war of the Revolution it was garrisoned for the Protestants, and on the 14th of March, 1688, afforded an asylum to the inhabitants of Dungannon and its neighborhood, when abandoned by Col. Lundy; but in the following month it fell into the hands of the enemy, and on the 18th of April, Jas. II. arrived in person at this place and passed the ford to Lifford. From Lifford he proceeded to Londonderry, but finding that city in a state much more opposed to his views than he had anticipated, he returned to the castle of Strabane on the 20th, and received a deputation who surrendered to him the fort of Culmore.

The town is situated on the river Morne, near its confluence with the Fin, and consists of ten principal and several smaller streets; it contained 836 houses in 1831, since which time several more have been built and great improvements made, among which are the newly constructed roads to Londonderry, Newtown-Stewart, and Castlefin. The houses generally are well built and many of them are spacious and handsome, especially in such of the principal streets as are of more recent formation. Over the river Morne is a bridge, which has

been recently widened; and over the Foyle, by which, name the united rivers Morne and Fin are called, is another, to which three arches have been added. The appearance of the town is strikingly prepossessing, and the effect is further increased by the thriving orchards attached to the houses and in the immediate neighbourhood, producing apples, pears, and cherries in abundance. The manufacture of corduroys and other cotton fabrics was formerly carried on here to a limited extent; and in the neighbourhood are several bleach-greens, none of which at present are in operation. The principal trade is in grain, of which more is sold in this market than in any other in the county; great quantities are annually shipped for Liverpool, Glasgow, and other ports. The provision trade is also very extensive; more than 1000 tierces of beef and 2000 barrels of pork are annually cured here for the English market. There is a large ale and beer brewery of some celebrity, chiefly for the supply of the town and neighbourhood, yet considerable quantities are sent to Londonderry, Coleraine, Lifford, Donegal, and other places. The chief exports are wheat, oats, barley, flax, pork, beef, butter, eggs, and poultry; and the imports, timber, iron, staves, groceries, and articles of general merchandise. The trade of the place is much facilitated by the Strabane canal, which meets the river Foyle at Leek, about three miles below the town, and is navigable for vessels of 40 tons'burden. It was constructed in 1793, at an expense of £12,000, defrayed by a grant from the Commissioners of Inland Navigation, aided by the Marquess of Abercorn, and brought into the town by two locks. On its banks are large ranges of warehouses and stores for grain, with wharfs and commodious quays, well adapted to the carrying on of an extensive trade. Near the town, on the river Foyle, is a salmon fishery, which belonged formerly to the corporation of Lifford, but is now the property of the Earl of Erne; great quantities of fish are annually taken. The market is on Tuesday, and is largely supplied with corn, provisions, and brown linen; and fairs are held on the first Thursday in every month, and on the 12th of May and November (O. S.), for horses, cattle, sheep, and pigs. The market-house is a commodious and handsome building; and the grain and meal markets, built by the corporation in 1823, are large and well arranged; over the principal gateway are the arms of Strabane.

Jas. I., in the 10th of his reign, made the town a free borough, and granted the inhabitants a charter of incorporation, by the title of the "Provost, Free Burgesses and Commonalty of the borough of Strabane", with a weekly market, two annual fairs, and the power of returning two members to the Irish parliament, holding a court of record and other privileges. By this charter the corporation consists of a provost, twelve free burgesses, and an indefinite number of freemen, assisted by a recorder, chamberlain, two serjeants-at-mace, and other officers. The provost, who is also clerk of the market and judge of the borough court, is annually elected on the 29th of Sept. from the free burgesses, by a majority of that body; if no election takes place, he continues in office till the next appointment. The free burgesses fill up vacancies as they occur, from the freemen, by the provost and a majority of their own body, and also admit freemen by favour only. The corporation continued to return two members to the Irish

parliament till the union, when the borough was disfranchised. The court of record held before the provost had jurisdiction to the amount of 5 marks, but after the abolition of arrest for small sums, the business of the court declined, and it has since fallen into disuse. The corporation has no property but the tolls of the fairs and market, which are under their regulation. There is a chief constabulary police station; the quarter sessions for the county are held here in April and October; petty sessions on alternate Tuesdays, and a court for the manor of Strabane, every month, at which debts to the amount of 40s. are recoverable. The church built here in 1619, by the Earl of Abercorn, has, since the parliamentary war of 1641, been the parish church of Camus-juxta-Morne: it has been enlarged from time to time and is now a handsome cruciform structure in the Grecian style, with a cupola, and the arms of the founder over the principal entrance. There are a spacious R. C. chapel, and two places of worship for Presbyterians and two for Wesleyan and Primitive Methodists. A handsome school-house, with apartments for the master and mistress, was erected in 1826 by the Marquess of Abercorn, who endowed it with £40 per ann.; and there is a fever hospital, with a dispensary attached. About one mile from the town, on the road to Londonderry, is a chalybeate spring, containing iron, magnesia, and sulphur, held in solution by carbonic acid gas. Of the castle built by the Earl of Abercorn nothing now remains; the site is occupied by a dwelling-house and merchant's stores. Strabane gives the inferior titles of Baron and Viscount to the Marquess of Abercorn.

STRABOE, a parish, in the barony of RATHVILLY, county of CARLOW, and province of LEINSTER, 3 miles (W.) from Tullow: containing 195 inhabitants. It is situated on the north side of the county, and on the confines of the county of Kildare; and comprises about 500 statute acres. It is a rectory, in the diocese of Leighlin, forming part of the union of Rathvilly: the tithes amount to £115. 10. 2½. In the R. C. divisions also it is part of the union or district of Rathvilly.

STRABOE, a parish, in the barony of MARYBOROUGH EAST, QUEEN'S county, and province of LEINSTER, 2¾ miles (S. E.) from Mountmellick, on the road from Portarlinton to Maryborough; containing 2176 inhabitants. The parish, which is situated near the river Onas, and watered by one of its tributary streams, comprises 5335 statute acres, as apportioned under the tithe act: the land is generally productive, and limestone of good quality is quarried for agricultural and other uses. The principal seats are Shara House, the residence of T. Kemmis, Esq.; Eyne House, of Capt. R. Lavers; Straboe, of the Rev. T. Kemmis; Derry, of J. Baldwin, Esq.; and Knocknagrove, of M. Dillon, Esq.: at Shara is a foundry, and there is a constabulary police station at the Heath. It is a vicarage, in the diocese of Leighlin, forming part of the union of Maryborough; the rectory is inappropriate in — Lewis, Esq. The tithes amount to £300, of which £200 is payable to the impropriator, and £100 to the vicar. In the R. C. divisions the parish forms part of the union of Maryborough; there are some remains of the ancient parish church, and a well held in much esteem, near which are the walls of a castellated mansion, erected on the site of the ancient castle of Morett, one of the fortresses originally built

by Lord Mortimer, and held for many ages by the Fitzgeralds against the O'Mores. The present remains have a stack of chimneys on each side-wall and gable, with a turret at one of the angles; but the interior is wholly destroyed. About 200 yards to the south, beyond a rivulet that runs through a small valley, is a building apparently an ancient chapel. Shara castle, in this parish, called formerly Lion, or Shelaw castle, was, in 1397, the head of a manor belonging to Sir Robt. Preston; it was besieged and taken by the insurgents in the war of 1641, and in the following year surrendered to Sir Chas. Coote, from whom it was retaken by Owen Roe O'Nial in 1646 and finally surrendered, in 1650, to Cols. Reynolds and Hewson, by whom it was demolished; the few remains that existed were wholly removed some few years since.

STRADBALLY, a parish, in the barony of DUNKELLIN, county of GALWAY, and province of CONNAUGHT, 3 miles (S.) from Oranmore, on the road from Galway to Gort; containing, with the village of Claran-bridge, (which is described under its own head) 1053 inhabitants. The parish, which comprises 4291 statute acres, is situated in the interior of an inlet that proceeds eastward from Kilcolgan Point and receives two rivers which flow through the parish, the Kilcolgan river, frequently called the Carnamart, and the Claran, nearly dry in summer and meeting the sea at Claran-bridge. The surface for the most part consists of large tracts of naked limestone rock, yet affording, in all those places that are covered with soil, a very nourishing herbage for sheep, and where tilled throwing up excellent crops notwithstanding its bad culture: the sea weed collected from the shore is the only manure used, and the too frequent application of it has been found very exhausting: ash timber thrives well. The district is supplied with peat for fuel from Connemara and the coast of Clare by the inlet, which is navigable for small craft to the village. There is a weekly market on Tuesday at Claran-bridge, and four fairs on the first Thursday after the 11th of Feb., May, Aug., and Nov. The chief traffic, both in the markets and fairs, is in wheat, oats and pigs, which last are bought up by the agents of the provision merchants. There are also fairs at Tubberbracken in May and October, the latter chiefly for turkeys. Kilcornan, the residence of T. N. Redington, Esq., situated near the village, of which he is proprietor, is about to be enlarged and improved according to the Tudor style of architecture. In the demesne are the ruins of a castle, said to have belonged to a celebrated heroine of the Clanricarde family, named Norah Burke, but better known, from her cruelties, by that of Norah na Kaun, or "Norah of the heads." Lavally is the residence of T. Lynch, Esq. Several old monuments in the neighbourhood during the three last centuries bear the names of members of this family. Rahasane, lately the residence of R. J. French, Esq., and now of his sisters and coheireses, is a fine, thickly wooded demesne.

The parish is in the diocese of Kilmacduagh: the rectory is appropriate to the see and to the archdeaconry: the vicarage forms part of the union of Kilcolgan. The tithes amount to £115. 9. 10., of which £28. 17. is payable to the Ecclesiastical Commissioners, £55. 2. 10. to the archdeacon, and £31. 10. to the vicar. The R. C. parish, which is also called Kilcornan and Claran-bridge,

is co-extensive with that of the Established Church, and has two chapels: the old chapel is in a retired situation; a stone over the entrance bears the date 1763: the modern chapel at Claran-bridge, a plain slated building, was erected by the late C. and T. Redington, Esqrs., father and grandfather of the present proprietor. A monastery near the village was also built by the same gentlemen, and has been endowed with seven acres of land, on condition that the tenantry on the Kilcornan estate should be educated gratuitously at the school attached to the establishment. An institution of the religious sisters of charity is about to be endowed, and the building erected by Mrs. Redington, widow of the late Mr. Redington, on a piece of ground given by the present proprietor on similar conditions to the former: that lady contributes £25 per ann. and supplies books and other school requisites to a female school: 165 boys are educated in the former of these schools and 66 girls in the latter. Near Lavally is the holy well of Tubberbracken, "the Well of the Trout," not much frequented at present. Not far from Kilcornan, in the townland of Tarmon, and on the estate of Mr. Redington, are the ruins of an old church in a cemetery now not used from a superstitious notion of the peasantry. The castle of Dunkellin, now in ruins, the property of the Marquess of Clanricarde, gives the inferior title of Baron to that nobleman.

STRADBALLY, a parish, in the barony of CORK-AGUINEY, county of KERRY, and province of MUNSTER, 10 miles (N. E. by N.) from Dingle, on the Connor-Hill road to Tralee; containing 1253 inhabitants, of which number, 425 are in the village. It is situated on St. Brandon's bay, and comprises 5790 statute acres, as allotted under the tithe act; the soil is in general light, and there are some patches of bog: the state of agriculture is gradually improving. A new road, in continuation of the line from Dingle made a few years since, is now in progress through the parish, and will be extended to Knockglass, in the parish of Kilgobbin, where it will form a junction with the mail road to Tralee. The village of Stradbally comprises about 60 small houses, mostly thatched; and within the limits of the parish are Hillville, the residence of John Jas. Hickson, Esq., and Stradbally Lodge, of Geo. Hickson, Esq., both commanding fine views of the bay and mountain of St. Brandon. It is a vicarage, in the diocese of Ardfert and Aghadoe, forming part of the union of Ballynacourty, also called the union of Kilflyn: the rectory is impropriate in the Earl of Cork. The vicarial tithes amount to £185. In the R. C. divisions it is part of the union or district of Castle-Gregory. In the cemetery adjoining the village are the ruins of the old church.

STRADBALLY, county of LIMERICK—See CASTLECONNELL.

STRADBALLY, a market and post-town, and a parish, in the barony of STKADBALLY, QUEEN'S county, and province of LEINSTER, 5 miles (E.) from Maryborough, and 38 (S. W. by W.) from Dublin, on the road to Cork, containing 2392 inhabitants, of which number, 1799 are in the town. This place, anciently called "Mon-au-Bealing", was the site of a Franciscan monastery founded in the 12th century by the chief of the O'Mores, which, in 1592, was granted with all its possessions, comprising several castles, to Francis Cosbye and his heirs, to

hold as of the Castle of Maryborough, in capite, by knight's service, at a yearly rent of £17. 6. 3., and to provide nine English horsemen. This grant was, in 1609, confirmed and renewed by Jas. Ist to Richard, son of Alexander Cosbye, together with the manor and lordship of Timahoe. The town is one of the most pleasant in the county: it is situated on the banks of a small river which flows into the Barrow, in a vale surrounded by lofty hills, and in a district richly embellished with cultivated demesnes. The principal street is spacious: the number of houses, in 1831, was 306, mostly well built: the river is crossed by a bridge of three arches. The southern branch of the Grand Canal passes along the eastern side of the barony into the vale of the Barrow, opening a communication with Dublin and the towns on that river, but there are no manufactures, nor is any trade carried on, excepting that arising from the produce of two flour-mills on the stream that runs through the town. The market is on Saturday; and there are fairs on May 6th, July 10th, Aug. 21st, Sept. 14th, and Nov. 21st. A chief constabulary police force is stationed in the town; general sessions of the peace are held here twice in the year, and petty sessions on alternate Fridays. The court-house is a neat building, and attached to it is a small bridewell, containing three cells, two day-rooms and an airing-yard. There is a dispensary, and also a savings' bank.

The parish comprises 1373 statute acres, as apportioned under the tithe act: the land is good, and much of it in demesne; the system of agriculture is improved, and very excellent limestone is procured, which is used for building and other purposes. The vicinity is beautifully varied. Stradbally Hall, the residence of T. P. Cosby, Esq., is a handsome mansion adjoining the town, and situated in a highly embellished demesne, within the limits of which was formerly the ancient castle of the O'Mores. Brockley Park, formerly occupied by the Earl of Roden, and now the residence and property of W. D. Farrer, Esq., is pleasantly situated on the opposite side of the town. In the vicinity are also Ballykilcavan, the seat and improved demesne of Sir Edw. Welsh, Bart.; Kellyville, the residence of Thos. B. Kelly, Esq.; Timogue, of Thos. Budds, Esq.; Ballymamis, of M. Dunne, Esq.; Moyanna, of J. Lyons, Esq.; Vicarstown, of Jas. Grattan, Esq.; Rahinduffe, of Mrs. Baldwin; Derry, of John Baldwin, Esq.; Lohihua, of R. Dexter, Esq.; Clopook, of Mrs. Mahon; and Esker, of T. Bailey, Esq. The living is a vicarage, in the diocese of Leighlin, united by act of council, in 1774, to the vicarage of Moyanna, and in the patronage of T. P. Cosby, Esq.: the rectory is impropriate in the Provost and Fellows of Trinity College, Dublin. The tithes amount to £208. 14. 2., of which £139. 9. 7. is payable to the impropiators, and the remainder to the vicar. The glebe-house is a good residence, and the glebe comprises 12 acres; the gross tithes of the benefice amount to £207. 13. 9. The church, a handsome building in the town, was erected in 1764 by subscription; the Ecclesiastical Commissioners have recently granted £321 for its repair. In the R. C. divisions the parish is the bead of a union or district, comprising also the parishes of Moyanna, Cordone, Timogue, Fossey, and Kilcolmanbrook: the chapel in the town is a spacious edifice, and a handsome chapel has been lately erected at Timahoe in the Gothic style, capable of

accommodating 4000 persons. About 80 children are taught in the national school, which is wholly supported by Mrs. Cosby; and there are several private schools. There was formerly a charter school, for which a building was erected at an expense of £3000, of which sum, £300 was a gift from the late Poole Cosby, Esq. A battle is said to have been fought at Stradbally bridge between the first settlers of the Cosby family and a native sept, in which the leaders on both sides were killed. Near the town are the ruins of an old church, the walls of which are about six feet thick and of considerable height: under one end is the mausoleum of the Cosby family. Four miles to the south is the Dun of Clopoke, an isolated rock, in which are various singular cavities; it has a level summit, formerly encompassed with a rampart of stone, and was a fort of the O'Mores; the ascent is steep and rugged; it is now remarkable only for the romantic views which it commands along the range of hills in its vicinity and the rich pastures of Timogue.

STRADBALLY, a maritime parish, in the barony of DECIES-WITHOUT-DRUM, county of WATERFORD, and province of MUNSTER, 7 miles (S. by W.) from Kilmacthomas, on the mail coach road from Waterford to Cork and on the river Tay; containing 3642 inhabitants, of which number, 752 are in the village. The parish comprises 10,302 acres, of which 150 are waste land. The village consists of one long street, with smaller ones diverging from it; the houses are well built and command fine marine views; it is a place of some resort during the bathing season, but the accommodations are inconsiderable. Petty sessions are held once a fortnight; and it is a constabulary police station. Here was formerly a productive salmon fishery, which has totally declined. A new road from Stradbally to Kilmacthomas, shortening the distance one mile, has been lately made. South-west of the village, on a very steep cliff, a signal station-house was erected by the Government during the late war; it has been purchased by J. Hewson, Esq., who calls it Island Castle; he is enlarging and improving the building, with a view of making it his residence; the sea view here is of almost boundless extent, and the cliff on which the house stands is nearly perpendicular, measuring 370 feet from the summit. Near the shore is Woodhouse, the seat of R. Uniacke, Esq., a large and well built mansion, situated in a beautiful valley through which the river Tay winds its course; his ancestor, in 1742, obtained a premium for having planted round it no fewer than 152,640 trees, which form a noble wood, having flourished remarkably, though so near the sea. Woodhouse was anciently called Torc-Raith, or Tar-Cora, and was the residence of a branch of the Geraldines. The other seats are Fahagh, that of Pierse Richard Barron, Esq.; Glenview, of Pierse Marcus Barron, Esq.; and Carrickbarron, the property of Lady Osborne, but occupied by Pierse George Barron, Esq.

The living is a vicarage, in the diocese of Lismore, episcopally united, in 1799, to the vicarages of Ballylaneen and Clonea, and in the patronage of the Duke of Devonshire, in whom the rectory is impropriate; the tithes amount to £795.4. 4., of which £500 is payable to the impropiator, and the remainder to the incumbent; and the gross tithes of the benefice amount to £661. 3. S.



The church is a neat structure, with a tower and spire, rebuilt in 1786 by aid of a gift of £500 from the late Board of First Fruits; the churchyard is well planted, and adorned by the ruins of the ancient abbey, which, being overgrown with ivy, have a very picturesque appearance. In the R. C. divisions the parish is the head of a union or district, comprising the parishes of Stradbally and Ballylaneen, and containing three chapels, two of which are in this parish, at Stradbally and Fahagh, the latter built principally at the expense of the late James Barron, Esq.; it is in contemplation to erect a new chapel in the village. A school for children of both sexes was endowed with £30 per ann., by the late Pierse Barron, Esq., who built the school house; a school is supported by Mrs. Uniacke, of Woodhouse, for children of both sexes, and there is also another public school; in these schools about 200 children are taught, and in a private school are about 50 children. The late Rev. P. Wall, P. P., left upwards of £100 to be distributed in clothing and other charities. On the estate of Fahagh are the remains of an ancient building which derives interest from having been the place of refuge of the Fitzgeralds. At Ballivoney the traces of an extensive building are scarcely visible, extending in length 180 feet, and in breadth 90, with an open wall in front; it is supposed to have belonged to the Knights Templars. Two miles south-west of the village, on a very steep cliff, are the ruins of a castle (of which the Irish name signifies "the house of fortification"), built by the Fitzgeralds, and defended on the land side by a deep trench, over which was a drawbridge. At Carrigahilla is a relic supposed to be druidical, consisting of an oval enclosure, 182 yards long by 33 broad, having a large upright stone in the centre and several smaller ones around it. One of the brotherhood of the Augustine friars, ruins of whose abbey are in the churchyard, was called the White Friar, and is the hero of many legendary tales.

STRADE, county of MAYO. —See TEMPLE MORE.

STRADONE, a market and post-town, in the parish of LARAH, barony of UPPER LOUGHTEE, county of CAVAN, and province of ULSTER, 5 miles (E. by S.) from Cavan, and 50 (N. W.) from Dublin, on the road from Virginia to Ballyhaise; containing 35 houses and 250 inhabitants. It is a station of the constabulary police, and has a dispensary. The market is on Monday; and fairs are held on Feb. 7th, March 28th, May 10th, June 24th, Aug. 16th, Oct. 10th, and Dec. 18th, for general farming stock. Stradone House, the residence of Major Burrowes, is a handsome mansion, situated in an extensive and finely wooded demesne adjoining the town.

STRAFFAN, a parish, in the barony of NORTH SALT, county of KILDARE, and province of LEINSTER, 3 miles (S.W.) from Celbridge, on the road to Naas; containing 727 inhabitants. It comprises 2212 statute acres, as apportioned under the tithe act, which is nearly equally divided between tillage and pasture; the soil is in general a strong stiff clay. The Grand Canal passes within two, and the Royal Canal within about four, miles of the parish. The principal seats are Straffan House, the modern seat of H. Barton, Esq.; Barberstown, of Capt. Robinson; Lodge Park, of A. Henry, Esq., J. P.; and Straffan Lodge, the neat residence of

Mrs. Whitelaw. It is a vicarage, in the diocese of Dublin, forming part of the union of Celbridge; the rectory is impropriate in Mrs. Whitelaw; the tithes amount to £130, of which £80 is payable to the impropriator, and £50 to the vicar. In the R. C. divisions also it forms part of the union or district of Celbridge: the chapel is a neat edifice, situated in the village; connected with it is a Sunday and day school. A school for girls is supported by Mrs. Barton; and there are two private schools in which are about 60 children.

STRAIDKELLY, or STRAIGHTKELLY, a village, in the parish of TICKMACREVAN, barony of LOWER GLENARM, county of ANTRIM, and province of ULSTER, 1½ mile (N. W. by N.) from Glenarm, on the old coast road to Belfast; containing 25 houses and 172 inhabitants. It is situated on the hill of Cloony, over which the old road passes at an elevation of nearly 200 feet above the level of the sea, while the new military road takes nearly a level course along the shore round the base of the hill, being not more than 15 feet above high water mark.

STRANGFORD, a small sea-port and post-town, in the parish of BALXYCULTER, county of DOWN, and province of ULSTER, 6 miles (N. E.) from Downpatrick, and 7¾ (N. N. E.) from Dublin; containing 583 inhabitants. In the year 1400, the constable of Dublin city, with divers others, fought a great sea battle at Strangford against the Scotch, in which many of the English were slain. It is situated on the western side of the channel which forms the entrance of the lough to which the town gives name; it is a very small place, having only 119 houses, among which are a chapel of ease to the parish church of Ballyculter, a R. C. chapel, and a Wesleyan Methodist meeting-house: here is also a small quay for the convenience of the fishing boats, and of the passengers crossing the strait to Portaferry. It is a constabulary police station: fairs are held on Aug. 12th and Nov. 8th. The trade is chiefly in coal and timber. A school, in which are about 200 children, is supported by the Hon. W. Fitzgerald De Roos and the Rev. Charles Wolseley. Near this place are the remains of two castles called Welsh's and Audeley's; the former has been converted into the handsome dwelling-house of R. F. Anderson, Esq.; the latter, still in ruins, is on a hill which commands a view of the lough as far as Newtown, and is supposed to have been erected by one of the Audeleys, who settled in this county under John De Courcy. The lough of Strangford was formerly called Lough Coyne: it extends from Killard Point to Newtown, a distance of about 17 miles, from north to south; in some parts it is five and in others three miles in breadth, and at its entrance not quite one. It contains a vast number of islands and rocks. Six of the islands are inhabited; namely, Castle island, in the parish of Saul, containing 118 acres of land under cultivation, and on which are the ruins of a castle; Rea island, in the parish of Tullynakill, containing 103 acres, occupied by a farmer; Wood island, also in the parish of Tullynakill, containing 16 acres, and on which are large beds of shells, from 50 to 60 feet above the level of the sea, that are converted into excellent lime by burning; Tagart island, in the parish of Killyleagh; Islandbawn, in the parish of Killinchy, containing 30 acres of land; and Maghea island, in the parish of Tul-



lynakill, containing 137 acres of land: it has a small quay, to which brigs can come up, and on it are the ruins of a castle, formerly the summer residence of the Knox family. Strangford Lough is a safe and deep harbour, admitting vessels of the largest draught, but, owing to the great rapidity of the tides and the rocks near its entrance, on which the sea breaks violently, it is not prudent for a strange vessel to attempt to enter. There are two passages to it, divided by a reef nearly in the centre of the channel, and half a mile long, called Rock Angus, corrupted into "the Rock and Goose," on which is a stone beacon, and at the south extremity a perch called the Garter, which is dry at half ebb; south-westward from this perch, at a cable's length, are the Pots rocks. The passage on the south side of Rock Angus has  $2\frac{1}{2}$  fathoms of water, and is navigable only for small vessels. The tide runs in and out of the lough with such velocity as on some occasions to carry vessels against the wind. Strangford gives the title of Viscount to the family of Smythe.

STRANOCUM, a village, in the parish of BALLYMONEY, barony of UPPER DUNLUCE, county of ANTRIM, and province of ULSTER; containing 29 houses, and 132 inhabitants. Fairs are held on April 20th and Dec. 29th.

STRANORLAR, a market and post-town, and a parish, in the barony of RAPHOE, county of DONEGAL, and province of ULSTER;  $10\frac{1}{4}$  miles (W. by S.) from Lifford, and 118 (N. W. by N.) from Dublin, on the road from Strabane to Ballyshannon, and on the river Fin; containing 6114 inhabitants, of which number, 641 are in the town. The parish, according to the Ordnance survey, comprises 15,509 statute acres, of which 159 are under water. That part which forms the estate of Sir Edmund Hayes is under an improved system of agriculture, but the other part appears to be neglected. Here appear two veins containing spar, ochre, and apparently lead ore; they are in a limestone rock, and in the vicinity are great bodies of decomposed limestone, forming excellent manure, and some is quarried for building. The stupendous mountains of Barnesmore, alike remarkable for their perpendicular ascent and for their beautifully varied rocks and herbage, form the Gap of the same name, situated at the south-western extremity of the parish; through this gap a fine stream flows into Lough Esk, and it is also the pass between the north and west of Ireland, coastwise, and on the leading road to Donegal. The town comprises 116 houses, of which 20 are well built, the remainder being occupied by labourers and artisans. Here is a good hotel; also a market and court-house. The market, at which fine brown linen is sold, is held every Saturday; and there are fairs on March 29th, June 11th, July 6th, Aug. 12th, Oct. 10th, and Dec. 9th and 10th. Manor courts are held in the court-house before the seneschal on the first Saturday in every month; and petty sessions are held on alternate Wednesdays. The linen manufacture is partially carried on; there are two extensive bleach-greens near the town, one belonging to J. Johnston, Esq.; the other, adjoining Summer Hill, to J. and C. Johnston, Esqrs. In the neighbourhood are numerous gentlemen's seats, among which are Drumboe Castle, the residence of Sir E. Hayes, Bart., M.P., situated on a pretty lawn in the centre of an improved demesne; Tyrallen, of H. Steevens, Esq., in a beautiful and exten-

sively planted demesne, on the principal elevation in which the proprietor has erected an observatory; Edensmore, of J. Cochran, Esq., J.P., a neat mansion, in a small but handsome demesne, on the south bank of the Fin; Woodlands, a handsome modern residence, of J. Johnston, Esq., J.P.; Summer Hill, of C. Johnston, Esq.; Glenmore, of C. Style, Esq., a handsome mansion in improved grounds; the Glebe-house, of the Rev. T. Fullerton; and Cloghan Lodge, the occasional residence of Sir T. C. Style, Bart., near the romantic waterfall and salmon leap of this name on the Fin.

The living is a rectory and vicarage, in the diocese of Raphoe, and in the patronage of the Crown; the tithes amount to £485. The glebe-house was built in 1812, at a cost of £692, British currency, of which £46 was a loan, and the remainder a gift from the late Board of First Fruits. The church is an old building, to which the same Board, in 1825, granted a loan of £300 for the erection of a gallery. Prior to the 24th of March, 1835, this parish, forming part of the deanery of Raphoe, consisted of the two perpetual cures of Stranorlar and Kiltreevock, but by an order in council of the above date it was disappropriated from the deanery, and erected into a separate and distinct parish, or benefice. It was provided, however, that the incumbent should pay to the perpetual curate of Kiltreevock the same salary as had been paid by the dean. The R. C. parish is co-extensive with that of the Established Church; there are two chapels, one in the town, and one about five miles westward. There are places of worship for Presbyterians, in connection with the Synod of Ulster (of the third class), for Seceders (of the second class), and for Wesleyan Methodists; also a dispensary. The parochial school has an endowment from Col. Robertson's charity; there is another under the trustees of Erasmus Smith's charity; and four more are aided by subscriptions; in these schools are about 350 children. There are also two private schools, in which are about 130 children; and two Sunday schools.

STRATFORD-UPON-SLANEY, a market-town and a parochial district, in the barony of UPPER TALBOTSTOWN, county of WICKLOW, and province of LEINSTER,  $2\frac{1}{4}$  miles (N. N. E.) from Baltinglass (to which it has a penny post), near the road to Wexford, through Tullow; containing 2833 inhabitants, of which number, 952 are in the town. This town, which is of recent date, owes its origin to Edward, late Earl of Aldborough, who, towards the close of the last century, conferred upon it his family name, "Stratford," and distinguished it from other places of that name by the adjunct which describes its situation on the Slaney. A battle was fought here during the disturbances of 1798. It is built on the summit of a considerable hill rising from the bank of the river, and is regularly laid out in streets and squares, and commands most extensive views, including the windings of the river. Adjoining the town, on the bank of the river, are extensive cotton and calico-printing works, established in 1792, by Messrs. Orr and Co., the present proprietors; they employ from 800 to 1000 persons: the machinery is worked by water power, and the average number of pieces printed and finished weekly is about 2000. The market is on Tuesday and Saturday, and by the patent the town is entitled to two annual fairs, which have never yet been held. The district parish, also called Rathbran, is a perpetual curacy,

in the diocese of Leighlin, endowed in 1792 by Edward, second Earl of Aldborough, with a rent-charge of £50 out of the Stratford estate, and in the patronage of Col. John Wingfield Stratford. The curate's stipend is augmented by a grant from the trustees of Primate Boulter's fund. The late Board of First Fruits, in 1813, contributed a gift of £450 and a loan of £100 towards the erection of the glebe-house, to which is attached a glebe of 10½ acres. The church, a neat structure, was built in 1790 by the noble proprietor; and the Ecclesiastical Commissioners have recently granted £679 for its repair. There is a R. C. chapel, belonging to the union or district of Baltinglass; also a place of worship for Presbyterians of the Synod of Ulster, of the third class. Sunday schools are attached to the church and the R. C. chapel. A fever hospital, with a dispensary, was erected near the town in 1817; it is a neat building, comprising S wards containing 24 beds. Adjoining the church is a plot of two acres of freehold land, from which Lord Henniker takes his title of an Irish baron.

STREAMSTOWN, a village, in the parish of ARDNORCHER, barony of MOYCASH, county of WESTMEATH, and province of LEINSTER, 5 miles (N. E.) from Moate, on the road to Mullingar; containing about 20 houses and 99 inhabitants. It is a station of the constabulary police, and has a patent for fairs, but none are held.

STREET, a parish, partly in the barony of ARDAGH, county of LONGFORD, but chiefly in that of MOYGOISH, county of WESTMEATH, and province of LEINSTER, 2½ miles (N. E.) from Rathowen, on the river Inney and on Lough Dereveragh, and on the road to Granard; ¼ containing 4238 inhabitants. This parish comprises 9429¼ statute acres of good land, chiefly under tillage; its eastern side is composed of vast tracts of bog, through which the river Inny winds, and on the west it is bounded by the county of Longford. Here are quarries of very fine limestone, good black marble, and thin black flagstone. Colamber is the residence of S. W. Blackall, Esq.; and Kindevin, of R. Sproule, Esq. The living is a vicarage, in the diocese of Ardagh, and in the patronage of Fulke Greville, Esq., in whom the rectory is impropriate; the tithes amount to £369. 4. 7½., one-half payable to the impropriator, and the other to the vicar. The glebe comprises 5 acres, valued at £16. 10. per ann.; the glebe-house was built by aid of a gift of £400 and a loan of £382, in 1812, from the late Board of First Fruits. The church is an ancient building, for the repairs of which the Ecclesiastical Commissioners have recently granted £228; divine service is also performed in two school-houses, at each extremity of the parish on the evenings of the alternate Sundays throughout the year. The R. C. parish is co-extensive with that of the Established Church; the chapel is at Boherquil. The parochial school is aided by subscription, and there are two other schools, one aided by Mr. and Miss Blackall, and the other by the National Board; in these schools are about 180 children. There are also two private schools, in which are about 190 children. At Colamber are the ruins of an old castle, which was besieged by Oliver Cromwell; it formed the boundary of the English pale. There are the remains of an old church, with a burial-place, at Clonmore, anciently a monastery of the order

of St. Bernard, and founded by St. Fintan, about the 13th century. Opposite the church is a large high moat. At Kennard, in this parish, was anciently a nunnery. In the midst of the bog is a mineral spring.

STROKESTOWN, a market and post-town, in the parish of BUMLIN, barony and county of ROSCOMMON, and province of CONNAUGHT, on the new road from Dublin to Ballina, 12 miles (W. by N.) from Longford, and 74½ (W. N. W.) from Dublin; containing 1547 inhabitants. It consists of two streets intersecting each other at right angles; one is 49 yards wide, and the other 21: there are 261 houses, of which 100 are above the rank of cabins, some of them being very good houses of stone, covered with Welsh slate brought by land carriage from Sligo. The main street is terminated by the grand entrance to Lord Hartland's noble demesne, a new church being at the other end, on the highest ground in the town. The market is held weekly and is very numerously attended, giving a bustling appearance to the place. The country people, besides the ordinary articles of provision, bring a small quantity of linen, linen yarn, and tow, besides woollen stockings, webs of flannel, and a peculiar sort of stuff made with a thread somewhat between the texture of woollen yarn and worsted: these stuffs are dyed and dressed in the town. Abundance of eels and river fish, salt-water fish, and laver, a preparation of sea-weed, from Sligo, are brought to this market. About seven thousand barrels of wheat are sold here in the year, the surrounding lands being reckoned peculiarly favourable for its production. It is chiefly purchased for the flour-mills of Sligo; much grain is also sent to Richmond Harbour, at the head of the Royal canal, about seven miles distant, for the Dublin market, or for exportation. Fairs are held on the first Tuesdays in May, June, October, and November. In the town is a brewery. Races, supported by private subscription, take place on the course of Ballynafad, at the base of Slievebawn, between three and four miles to the south of the town. Quarter sessions are held here once a year for the northern half of the county; a sessions house and a bridewell on the new plan have been recently erected, the latter containing apartments for the keeper, a day-room, and cells for the prisoners. This is a constabulary police station; petty sessions are held on alternate Thursdays; and there is a dispensary. Bawn House, the noble mansion of Lord Hartland, is situated to the east of the town, in a demesne of more than 1000 acres: it consists of a centre with an Ionic portico, having a flat roof, guarded by a balustrade, and heavy advancing wings, showing the original character of the whole edifice. Within a grove at a short distance from the front are the roofless ruins of an old church, some of the windows of which retain their ancient mullions, and in others some of modern workmanship have been supplied; the enclosed area has been selected for the site of a family mausoleum: the surrounding grounds are very beautiful. The church forms a regular octagon, and is a handsome building of limestone, with a tower and spire, in the Gothic style. A school is about to be established under the Board of Education. A bequest of £800 was made by the late B. Mahan for the poor of the parishes of the union. Chalybeate springs abound in the neighbourhood.

SUBULTER, a parish, in the barony of DUHALLOW,

county of CORK, and province of MUNSTER, 3 miles (E.) from Kanturk, near the road to Mallow; containing 268 inhabitants. Knockninoss, in this parish, was, in 1647, the scene of a desperate battle between the forces of Lord Inchiquin and those of Lord Taafe. The former having taken the field with 4000 foot and 1900 horse, on Nov. 13th, encountered the Irish army, consisting of 7464 foot and 1076 horse, posted on the hill of Knockninoss. The English forces charged up the ascent, but the Irish stood their ground, and at first forced their assailants before them, some of the highlanders of Sir Alexander Mac Donell's or Mac Allisdrum's corps even driving part of them a considerable distance, and capturing their artillery and carriages; but Lord Inchiquin having found means to detach a party of horse round, so as to gain the summit of the hill, the right wing, commanded by Lord Taafe, and a great part of the main body fled; the left, commanded by Mac Allisdrum stood its ground, but was at length forced to yield, both the leader and his men giving up their swords: but Lord Inchiquin having ordered that no quarter should be given, the whole were put to the sword, making the total number slain of the Irish army no less than 4000.

The parish, which consists only of the townlands of Subulter and Knockninoss, or Knocknanuss, comprises  $382\frac{1}{4}$  statute acres, as applotted under the tithe act, and valued at £522 per annum. The land is of good quality and chiefly in tillage: it is wholly occupied by John Leahy, Esq., of Subulter House. Limestone is found and burnt for manure. For all civil purposes, and for the performance of clerical duties, it is considered to form part of Kilbrin. It is a rectory, in the diocese of Cloyne, forming the corps of the prebend of Subulter, in the cathedral of St. Colman, Cloyne: the tithes amount to £63. 6. In the R. C. divisions it is part of the union or district of Kilbrin. There is a school of about 60 children, gratuitously instructed by Miss Leahy.

SUMMERHILL, a post-town, in the parish of LARACOR, barony of LOWER MOYFENRAGH, county of MEATH, and province of LEINSTER, 5 miles (S. by E.) from Trim, and 17 (W. N. W.) from Dublin, by Dunboyne; containing 49 houses and 331 inhabitants. This town, which has a neat appearance, is pleasantly situated on the road from Dublin to Trim, by Kilcock, and also on that by Dunboyne, which latter is the nearer by three miles. It is a chief constabulary police station; petty sessions are held on alternate Tuesdays, and fairs on April 30th, June 9th, Sept. 32nd, and Nov. 25th. Here is a Presbyterian meeting-house, and contiguous to the town is Summerhill House, the seat of Lord Langford, situated in a noble demesne.

SUTTONS, county of WEXFORD.—See KILMOKEA.

SWANLINBAR, a post-town, in the parish of KINAWLEY, barony of TULLAGHAGH, county of CAVAN, and province of ULSTER, 8 miles (N.W.) from Ballyconnell, to which it has a penny-post; containing 398 inhabitants. This town is supposed to have derived its origin from a rich iron mine in the neighbouring mountain of Cuilcagh, which was worked at a remote period to a very considerable extent. The ore was smelted into pig iron in furnaces about half a mile distant, and manufactured into bars at some works erected upon a powerful mountain stream which flows through the vil-

lage: these works were continued till all the timber of the mountains was consumed in smelting the ore, when they were necessarily abandoned. In 1786 a considerable part of the town was destroyed by an accidental fire, which consumed 22 houses. It now contains 79 houses, and is situated on the old road from Ballyconnell to Enniskillen, and surrounded by the wild mountains of the barony: it is chiefly distinguished for its mineral waters, which are strongly impregnated with sulphur, earth, sea salt and fossil alkali, and in their medicinal effect are both alterative and diaphoretick and are esteemed highly efficacious as a restorative from debility. From April to September it is the resort of numbers of the gentry of the surrounding district. The spa is situated in an enclosure tastefully laid out in pleasant walks and embellished with thriving plantations. Contiguous to the well is a handsome pump-room, in which the visitors usually take breakfast, and on re-assembling an excellent dinner is provided. The surrounding mountains afford ample scope for the researches of the mineralogist, and contain several natural and artificial caves; on the neighbouring townlands of Lurgan and Coolagh are strong indications of coal. A few linens are manufactured in the vicinity, besides other articles of clothing for the inhabitants. Fairs are held annually on Feb. 2nd, March 30th, May 18th, June 29th, July 27th, Aug. 18th, Sept. 3rd and 29th, Oct. 26th, and Dec. 1st and 29th. A chief constabulary police station has been established; and petty sessions are held on alternate Wednesdays. On the summit of the mountain of Cuilcagh, is a fine spring of excellent water: on this mountain, which is intimately associated with much of the legendary history of the district, the Maguires anciently invested their chiefs with supreme command over the adjacent country of Fermanagh.

SWATTERAGH, a village, in the parish of MAGHERA, barony of LOUGHINSHOLIN, county of LONDONDERRY, and province of ULSTER,  $3\frac{1}{2}$  miles (N.) from Maghera, on the road to Coleraine, and on the river Clady; containing 204 inhabitants and comprising 50 houses, which, with the exception of one, are small and indifferently built. Here is a small corn-mill, the water from which, after passing under the bridge, divides, and making a curious circuit, forms an extensive island. The country around is barren and badly cultivated, being esteemed the worst part of the Mercers' Company's estate; but a change may be expected, as the leases have lately fallen into their own hands. In the village is a meeting-house for Presbyterians in connection with the Synod of Ulster, of the third class; also a large and handsome school-house, chiefly supported by the rector and his lady.

SWINFORD, a market and post-town, in the parish of KILCONDUFF, barony of GALLEN, county of MAYO, and province of CONNAUGHT, 15 miles (S. E. by S.) from Ballina, and 140 (W. N. W.) from Dublin, on the road from Foxford to Ballaghadreen; containing 813 inhabitants. This improving town, which consists of one principal and two smaller streets, comprises 150 houses, nearly all of which are slated. The market is on Tuesday, for provisions; and there is a good market-house, in which petty sessions are held every Wednesday. Fairs take place on May 20th, July 2nd, Aug. 18th, Oct. 29th, and Dec. 18th: this is a chief con-

stabulary and a revenue police station. In the town are the parish church, the R. C. chapel, and a dispensary.—See KILCONDUFF.

**SWORDS**, a market and post-town (formerly a parliamentary borough), and a parish, in the barony of NETHERCROSS, county of DUBLIN, and province of LEINSTER, 7 miles (N.) from Dublin, on the road to Drogheda by Balbriggan; containing 3722 inhabitants, of which number, 2537 are in the town. The place appears to owe its origin to the foundation of a monastery here, in 512, by St. Columbkille, who presented to it a missal written by himself, appointed St. Finan Lobhair, or the Leper, its first abbot, and blessed the well there. The monastery continued long to increase in character and wealth, and the town in consequence rose to such a magnitude, that it had several additional places of worship, among which were chapels dedicated to St. Finan and St. Bridget, near the latter of which was an ancient cross, called "Pardon Crosse." It was repeatedly plundered and burnt by the Danes; and about the year 1035 it suffered in a similar manner from an attack by Conor O'Melaghlin, king of Meath, who was killed in the engagement, to revenge which his brother ravaged the whole district of Fingal with fire and sword. Notwithstanding these repeated injuries it still retained the character of a place of much importance: for when the bodies of Brian Boromhe and his son Murrough, who fell in the arms of victory at the famous battle of Clontarf, were being conveyed to their final place of interment at Armagh, they were deposited for one night during the journey in the abbey of this town. On the foundation of the collegiate establishment of St. Patrick's, Dublin, by Archbishop Comyn in 1190, Swords was not only constituted a prebend of that church, but it is noticed by Archbishop Alan, in his *Repertorium Viride* as "the Golden Prebend, similar to that of Sarum in England;" and in the same work it is registered as giving name to one of the rural deaneries in the northern part of the diocese. King John granted to the same prelate the privilege of holding a fair there for eight days after the feast of St. Columbkille. It was incorporated by Queen Elizabeth in 1578. Jas. I., in 1603, granted to the Archbishop of Dublin a confirmation of the privileges of the town, together with a weekly market on Monday; in this document the place is called the Archbishop's manor of Swords. A grant of two additional fairs was made to it in 1699. On the breaking out of the war in 1641, the Irish army of the pale assembled for the first time at Swords, and on the 10th of the following January they were driven from it with the loss of 200 men, by Sir Chas. Coote, with scarcely any on his side except that of Sir Lorenzo Carey, a son of Lord Falkland, who was slain in the action.

The town occupies a pleasing situation on the steep banks of a small but rapid stream, which discharges itself northwards into the inner extremity of the creek or pill of Malahide: the creek, which comes within a mile of the town, is navigable for boats at high water. It consists chiefly of one wide street, a mile in length, formed of houses which, with but few exceptions, are of mean appearance. Fairs are held on March 17th and May 9th for cattle and pedlery; petty sessions on Wednesdays; and it is a constabulary police station. Its charter, already noticed, which bears

date in the 20th year of the reign of Elizabeth, incorporates the place by the name of the "Bailiff and Burghesses within the Town of Swords." It was a potwalloping borough and sent two representatives to the Irish parliament, but was disfranchised at the union. By an order of the privy council of Ireland, dated Jan. 10th, 1837, under the Act of the 6th and 7th of Wm. IV., for extending the jurisdiction and regulating the proceedings of the Civil Bill Court, the county of Dublin is divided into two districts: the northern, called the district of Balbriggan, consists of the barony of Balrothery, so much of the parishes of Swords, Killossory, and Malahide as are in the barony of Coolock, and the barony of Nethercross, except the part of the parish of Finglass which is within that barony; the act of council directs that two general sessions of the peace are to be held annually at Balbriggan and two at Swords for this district: for the particulars of the southern district, named the district of Kilmainham, see KILMAINHAM.

The parish, according to the county book in the custody of the treasurer, contains 3536 Irish acres, of which 1227 are in the town and its liberties. The soil is good, and the system of agriculture rapidly improving: there are several extensive corn-mills within the parish, and it is embellished with numerous seats and villas. Brackenstown, the seat of R. Manders, Esq., is a spacious mansion, situated in a demesne laid out with much taste, in which is a cemetery erected by the present proprietor's father, whose remains are interred there: this place was the residence of the Chief Baron Bysshe in the time of Cromwell, who visited him here during his military expedition to Ireland. Balheary House, the residence of A. Baker, Esq., is a large square structure with several apartments of ample dimensions; in the saloon and dining-rooms are some fine pieces of tapestry, formerly the property of the Earl of Ormonde: the surrounding demesne, through which flow the small rivers of Fieldstown and Knocksedan, is well laid out, and commands a fine view of Howth and the Dublin mountains, with the town and environs of Swords, which, with its church, round tower, ruins of the monastery, and other interesting objects, presents a varied and picturesque scene in the foreground. Seafield is the residence of J. Arthure, Esq.; Little Lissenhall, of R. Smith, Esq.; Newport, of P. Wilson, Esq.; the Vicarage, of the Hon. and Rev. F. Howard; Swords House, of Jas. Taylor, Esq.; Prospect Point, of Capt Purcell; Cremona, of Lieut. Col. Gordon; and Mantua, of Mrs. Daly. The parish is a prebend, rectory, and vicarage, in the diocese of Dublin. In 1431 it was divided by Archbishop Talbot into three unequal portions, one of which was assigned to a prebendary of St. Patrick's, the second to the perpetual vicar, and the remainder to the Economy of the same cathedral, which was thereby bound to maintain six minor canons and six choristers, and to furnish lights and to keep the building in a proper state of repair. At present, the rectory in part constitutes the corps of the prebend of Swords; one of the other portions is appropriated to the Economy fund of St. Patrick's, Dublin; and the other, with the vicarage, is episcopally united to the rectory of Kinsealy, and the curacies of Killeek and Killossory, in the patronage of the Archbishop. The tithes amount to £273. 1. 2½., of which £112.13. 5½. is payable to the dean and chap-

ter, and the remainder to the vicar. There is a glebe-house, and a glebe of 33*a.* 2*r.* 20*p.* The church, completed in 1818 by aid of a loan of £2500 from the late Board of First Fruits, is a handsome building of hewn stone in the pointed style of architecture: the interior is fitted up neatly but without any display of ornamental decoration; a gallery, in which is an organ, extends across the west end: the east window is of modern painted glass. The belfry tower is that of the former church, which was allowed to remain when the rest of the edifice was taken down; it stands a little detached from the main building. Near it, in the same direction, is an ancient round tower, 73 feet high, which is of a ruder construction than most of the others now existing, but has been kept in good repair; it also differs from all the others by having on the vertex of its conical roof a small cross: near the summit are four round-headed windows opening to the four cardinal points, and at different heights are four other small square windows; an opening of about four feet high, apparently intended for the doorway, is nearly 24 feet above the ground. In the R. C. divisions the parish is the head of a union or district, which comprises the parishes of Swords, Malahide, and Cloghran, and contains two chapels, one in the town, a spacious and neat edifice with a small tower and spire, the other at Balheary. The free school, which is situated in the town, owes its origin to circumstances connected with the Union. On the suppression of the elective franchise of the borough at that period, the claimants for shares of the £15,000 allowed as compensation for the loss of that right were very numerous: but all their claims were disallowed, and the sum was vested in the Lord Chancellor and several clergymen of high station, in trust to found a school here, for the daily education of the children of the place in reading, writing, arithmetic and such branches of manufacture as would be most likely to be useful to them during their future life; the surplus to be applied to apprentice fees for those pupils who had completed their school course, for premiums, and for the general encouragement of manufactures and agriculture in the district: upwards of 300 children receive instruction in the school, and 6 of each sex are apprenticed every May with a fee of £12 each: a dispensary attached to the institution is supported from the fund, and also a coal yard for selling fuel to the poor at low prices in times of scarcity. The old R. C. chapel has been converted into a school, which is in connection with the Board of National Education: there are 87 boys and 52 girls in it. Another dispensary is supported by Grand Jury presentments and private subscriptions in equal proportions.

The principal relics of antiquity still in existence are the ancient round tower and the archbishop's palace; the latter was a fortified structure in the centre of a court surrounded by embattled walls flanked with towers; these walls compose the whole of the existing remains, the enclosed area having been converted into a garden. The only evidence of the former existence of a nunnery, founded here at an unknown period, is the record of a pension granted by parliament, in 1474, to the prioress and her successors. To the south of the town, near the sea-shore, are the ruins of Seatown castle, once a chief seat of the Russell family: about a mile from the town, in the same direction, is Drynam, built by the

same family in 1627, and now the property of Robt. Russell Cruise, Esq. Lissenhall, an ancient seat in the vicinity of Swords, belonged to the de Lacey family in the reign of Edw. I.; Sir Wm. Fitzwilliam resided in it for some time, when he was Lord-Deputy of Ireland. Near Brackenstown House is a high rath, which commands a fine view of all the surrounding district: near Seafield is an old burial-ground, called Bally-madrach.

SYDDAN, a parish, in the barony of LOWER SLANE, county of MEATH, and province of LEINSTER, 4 miles (S. E.) from Nobber, on the mail coach road from Dublin to Londonderry; containing 1212 inhabitants. This parish formed part of the possessions of the abbey of St. Thomas, Dublin; the tithes and advowson were granted in the 2nd of Eliz. to Thomas Manners, gent. It comprises 5001¾ statute acres, nearly equally divided between pasture and tillage; the soil is of good quality and agriculture improving; some of the pasture land is particularly fine. Lime and marl, found in the low grounds at a small depth beneath the surface, form the chief manure; there is no bog. Some coarse yarn is spun here, and coarse linen cloth is woven for the Drogheda market. Petty sessions are held on alternate Mondays. The gentlemen's seats are Keiran House, the residence of J. Norris, Esq.; Moortown, of Gorges Henzill, Esq.; and Mentern, of A. Sallary, Esq., adjoining which is a corn-mill. The living is a vicarage, in the diocese of Meath, united by act of council, in 1734, to the vicarage of Killeary and the rectory of Mitchelstown, and in the patronage of the Crown and the Bishop; the rectory is inappropriate in J. P. Eyton, Esq., of Holywell, in Wales. The tithes amount to £336.18. 5½., of which £253. 16. 11¼. is payable to the impropiator, and £83. 1. 6¼. to the vicar; and the gross value of the benefice, tithes and glebe inclusive, is £291.3. 9. The glebe-house is half a mile from the church, and was built in 1788 at a cost of £484, of which £100 was a gift from the late Board of First Fruits, and the residue was defrayed by the then incumbent. The glebe comprises 20 acres, valued at £30 per annum, and there are glebes in each of the other parishes of the union. The church was built in 1753; it is a neat edifice, and for its repairs the Ecclesiastical Commissioners have recently granted £180. In the R. C. divisions the parish is the head of a union or district, comprising this parish and those of Killeary and Innismott: there are three chapels in the union, two in Killeary and one in this parish at Newtown, with a school adjoining, in which about 100 children are taught; there is another school at Greenhill, in which are about 20 children.

## T

TACUMSHANE, a parish, in the barony of FORTH, county of WEXFORD, and province of LEINSTER, 2½ miles (S. W.) from Broadway; containing 907 inhabitants. This parish, which comprises (with the chapelry of Churchtown) 3000 statute acres, is situated between two small land-locked gulfs with very narrow openings, called Lake Tacumshane and the Lady's Island Lake: the surface is flat, and it has only a few streams flowing

through it, which are dry in summer, the cattle being then driven to be watered in marl pits, which are numerous in the district and are never exhausted. The land is chiefly under tillage: the principal crops are wheat, barley, oats, and beans, which are cultivated according to a judicious system. The principal manure is marl, found here in large quantities, and of three varieties, all adapted to the soil; sea-weed, which is eagerly sought after and collected by the families residing near the shore, is also very largely used, both by itself and mixed into a compost with sea-sand. The lakes are frequented by various kinds of wild and water fowl in great numbers, that are highly esteemed as an article of luxury from the delicacy of their flavour, which is attributed to their feeding on a species of grass or weed in the lakes. A peculiar kind of stork used to build its nest on the surface of the water of one of those lakes, which formerly was unconnected with the sea; but a high tide having broken the intervening embankment of sand, the birds deserted it after the ingress of the salt water. Several kinds of fish, particularly herrings, lobsters, and oysters, are taken along the shore in great abundance, and of excellent quality: the herring fishery is the most productive, giving employment during the season for 100 cots or open boats manned with five men each. In taking shell-fish 20 boats are regularly engaged for eight or nine months in the year: the strand for miles is formed of a bank of hard dry sand, and is much resorted to for exercise and for sea-bathing during the summer months. The inhabitants, who are peculiarly attached to the place of their nativity, and therefore, until of late years, were extremely averse to travelling beyond the limits of the barony, are peaceable, industrious, and amiable in their dispositions: their habitations, built of mud which hardens to the consistency of stone, are neatly constructed, thatched, the ridge plastered with mortar, and for the most part whitewashed; their offices are equally neat, and the interior arrangements of their dwellings do not disappoint the expectations formed from their external appearance. Their principal want is fuel: coal from Wexford is generally used by the more wealthy farmers; the poorer classes are obliged to have recourse to furze and bean-stalks. There is a coast-guard station at Tacumshane. The roads in the parish are in good order. It is a rectory and vicarage, in the diocese of Ferns, forming part of the union of Kilsoran; the tithes amount to £224. 18. 11½. A perpetual curacy for Tacumshane and Ballymore has been recently instituted under the name of Churchtown, *which see*. The old church near the lake is in ruins. In the R. C. divisions it is part of the union or district of Lady's Island: the chapel is in the village of Faithe. A parochial school has been established and placed under the superintendence of the perpetual curate. The castle or tower of Ballymakane fell about 80 years since, but the dwelling-house attached to it is still inhabited and is now the residence of Mr. Rich. Barrington: the remains of the castles of Syganstown and Rathshelan, the former belonging to the Jacob family, and the latter to J. H. Talbot, Esq., are still in existence.

TAGHADOE, or TAPTOO, a parish, in the barony of NORTH SALT, county of KILDARE, and province of LEINSTER, 1½ mile (S. by W.) from Maynooth, on the road to Naas 5 containing 467 inhabitants. This parish is

situated between the Grand and Royal canals, and comprises 3788 statute acres, as applotted under the tithe act, partly under tillage, but chiefly in pasture. Before the Reformation it formed part of the possessions of the monastery of All Hallows, Dublin; the advowson was granted, at the suppression, to the corporation of Dublin. The living is a rectory and vicarage, in the diocese of Dublin, and in the patronage of the corporation: the tithes amount to £220. There are 12 acres of glebe. The church is a small neat building, with octagonal turrets rising from square piers at the angles, and was erected in 1831 by aid of a gift of £830 from the late Board of First Fruits. In the R. C. divisions the parish is part of the union or district of Maynooth: the chapel is in ruins. Near the church is an ancient round tower, about 60 feet high; its external diameter is much larger than is usual in similar structures.

TAGHBOY, or TAUGHBOY, a parish, partly in the barony of KILLIAN, county of GALWAY, but chiefly in that of ATHLONE, county of ROSCOMMON, and province of CONNAUGHT, 3 miles (E.) from Ballinamore, on the road from Roscommon to Ahascragh; containing 3306 inhabitants. This parish, situated on the river Suck, comprises 5117 statute acres, according to the county books: the soil is in general light, and, chiefly by the example and encouragement of the Hon. Gonville Ffrench, agriculture has considerably improved: there is a very large tract of bog. Here is a station of the constabulary police. The gentlemen's seats are Claremount, the residence of the Hon. G. Ffrench; Ballyforan House, of M. D'Arcy, Esq.; Mucklon, of G. Kelly, Esq.; and Turrock, the property of W. D. Kelly, Esq. It is a vicarage, in the diocese of Elphin, forming part of the union of Tassaragh, or Mount-Talbot; the rectory is inappropriate in the Incorporated Society. The tithes amount to £96. 18. 5½., of which £38.15. 4½. is payable to the impropiators, and the remainder to the vicar. In the R. C. divisions it is partly in the union or district of Tassaragh, and partly in that of Dysart. There are three schools, in which 140 children are taught. Here is a mineral spring.

TAGHKEEN, or TAUGHEEN, a parish, in the barony of CLANMORRIS, county of MAYO, and province of CONNAUGHT, 2 miles (N. N. E.) from Hollymount, on the road to Claremorris, and on the river Robe; containing 2562 inhabitants. The parish comprises 6716 statute acres, as applotted under the tithe act, and valued at £2313 per annum, besides large tracts of bog; it is mostly under tillage; agriculture has but little improved; the chief crops are oats and potatoes. Hollybrook is the seat of A. C. Lynch, Esq., J. P. It is a rectory and vicarage, in the diocese of Tuam, forming part of the union of Hollymount, or Kilcommon; the tithes amount to £104. 2. 5¼. In the R. C. divisions the parish is part of the union or district of Crossboyne: the chapel at Carramore is a thatched building. There are two private schools, in which are about 130 children.

TAGHMACONNELL, a parish, in the barony of ATHLONE, county of ROSCOMMON, and province of CONNAUGHT; 5 miles (N. E.) from Ballinasloe, on the road to Roscommon; containing 4418 inhabitants. This parish comprises 12,229½ statute acres, of which 9912 are applotted under the tithe act. The land is badly cultivated, yet agriculture is improving; there

is a considerable portion of bog, and limestone abounds. Castle-Sampson, a little village within the parish, is 5 miles (W.) from Athlone, and comprises 26 cabins and 130 inhabitants; it has a patent for fairs, which, however, are not held. The gentlemen's seats are Fighill, the residence of R. Keogh, Esq.; Eskan, of W. Kelly, Esq.; Keoghvill of Ross Keogh, Esq.; and Camla House, of E. Killikelly, Esq. It is a rectory, in the diocese of Clonfert, partly appropriate to the bishoprick and deanery, and partly included in the union of Creagh; the tithes amount to £147. 13. 10., of which £36 is payable to the Ecclesiastical Commissioners, £3. 13. 10½. to the dean, and the remainder to the incumbent; there is a glebe of 4 acres. The R. C. parish is co-extensive with that of the Established Church, and contains a chapel. There are three private schools, one of which is kept in a house built by the parishioners. At Clonohill are the remains of an old abbey, and there are also the remains of the abbey of Taghmaconnell, and of a nunnery at Ballinnina. Certain lands in the parish pay a rent, called "monastery money," to the crown for this nunnery. Here are the ruins of several old castles formerly belonging to the Keogh family: also two upright stones, crossed by a third on the top, supposed to have been land-marks between the ancient proprietors of the land and the Keogh family.

TAGHMON, a parish, in the barony of CORKAREE, county of WESTMEATH, and province of LEINSTER, 5¼ miles (N. N. E.) from Mullingar, on the road to Castle-Pollard, and on Lough Dereveragh; containing 922 inhabitants. It comprises 3213 statute acres, chiefly under tillage, as apportioned under the tithe act; about 60 are called the Crooked Wood, and 60 are bog. Here are quarries of black limestone. At Foxborough, in a recess of the lake, is the residence of Mrs. Nugent. The living is a rectory, in the diocese of Meath, united to the vicarage of Stonehall and the rectory of Multifarnham, and in the patronage of the Bishop: the tithes amount to £153. 16. 7., and the gross value of the benefice is £396. 4. 11½. The glebe-house was built in 1813, at an expense of £892 British, of which £400 was a gift and £300 a loan from the late Board of First Fruits. The glebe comprises 40 acres of profitable land, valued at £60 per ann.; there is also a glebe of 12 acres in Multifarnham. The church is an ancient building in the Gothic style, in decent repair. In the R. C. divisions the parish forms part of the union or district of Turin, or Rathconnell, and has a chapel at Monkstown. There are two private schools, in which about 120 children are educated. On a hill in the parish the insurgents, in 1798, had an encampment. There are several raths, most of which have a double trench.

TAGHMON, an ancient incorporated post-town (formerly a parliamentary borough), and a parish, in the barony of SHELMALIER, county of WEXFORD, and province of LEINSTER, 7 miles (W.) from Wexford, and 72 (S. by W.) from Dublin, on the old road from New Ross by Fowke's Mill to Wexford; containing 3175 inhabitants. This place derived its name, originally *Theagh Munno*, or "the House of Munno," from St. Munno, who in the 6th century founded here an Augustinian monastery, to which is attributed the origin of the town. This monastery was plundered by the Danes in

917, and was subsequently granted by Dermot Mac Murrough, last King of Leinster, to his abbey at Ferns, as appears by his charter, which is still extant. The town consists chiefly of two nearly parallel streets intersected obliquely by two others; and in 1831 contained 237 houses, some of which are neatly built. Its chief trade arose from its situation on a public thoroughfare, which has been recently diverted into the new line of road from Wexford to New Ross; and it is now chiefly dependent on the number of its fairs, of which not less than 23 are held in the year. A market for salt butter only is held every Tuesday and Friday during the season, and the fairs are well attended. Of its ancient corporation scarcely any thing is at present known; it has for many years ceased to exist, and even the remembrance of it seems to have passed away. The last privilege it exercised was the return of two members to the Irish parliament, which was continued till the union, when the borough was disfranchised. A chief constabulary police force is stationed in the town, and petty sessions are held on alternate Wednesdays.

The parish comprises 7946 statute acres, as apportioned under the tithe act, and principally under tillage; the soil is fertile, and the system of agriculture improving; there is very little waste land, and the bog of Slevoy is now under cultivation; limestone of good quality is found at Poulmarle, and is quarried for agricultural uses and for building. The principal seats are Harperstown, the residence of W. Hore, Esq.; Slevoy Castle, of Lieut.-Col. Pigott; Hilburn, of J. Hatton, Esq.; and Coolcliffe, of Col. Sir Wm. Cox, K. T. S. The living is a rectory, in the diocese of Ferns, episcopally united, in 1764, to the rectory of Ballyconnick, and with it forming the corps of the prebend of Taghmon in the cathedral of Ferns, to which was also united, in 1785, the improper curacy of Ballymitty; it is in the patronage of the Bishop. The tithes amount to £446. 13. 6.; the glebe comprises only about three roods of land in the town. The church, for the erection of which the late Board of First Fruits, in 1818, granted a loan of £1000, is a small but handsome edifice in the later English style, with a square embattled tower; in the churchyard are the remains of an ancient granite cross of considerable dimensions and rude workmanship. In the R. C. divisions the parish is the head of a union or district, comprising also the greater portion of the parishes of Coolsuff and Kilgarvan, and some part of Horetown, Ambrosetown, and Whitechurch of Glyn: the chapel is a spacious and handsome edifice, partly concealed by some fine beech trees, and adjoining it are a residence for the priest, and a school; there are chapels also at Trinity and Carroreigh; and at Forrest, about half a mile from the town, is a place of worship for the Society of Friends. About 40 children are taught in two public schools, of which the parochial school is supported by the incumbent, who also pays the rent of the school-house; and a school chiefly for females is partly supported by a society of ladies; in these and in three private schools about 200 children are educated: there is also a Sunday school. A benevolent association, called the Female Spinning Association, for employing poor females of this and the adjoining parishes of Coolsuff and Horetown, in the domestic manufacture of flax and wool, was established here under the man-

agement of a committee of ladies in 1826; it has afforded much comfort to the poor, by supplying them with articles of clothing of their own manufacture, and also with wages for their labour; in 1832, not less than 210 pieces of linen and woollen stuff, each 50 yards long, were manufactured for the association, which, though supported by subscriptions amounting only to £15 per ann., has, after paying all expenses and rendering great assistance to the poor, realised a capital of £100. Here is also a dispensary for the parishes of Taghmon and Horetown. There are three ancient burial-places, in two of which are the ruins of churches; and near the town is a burial-place, called the grave, belonging to the family of Batt, which has a large property here. In the town is a massive square tower, all that remains of an ancient castle formerly belonging to the heirs of Sir Gilbert Talbot, Knt., Lord of Wexford, who held a hundred court there; it is now the property of W. Hore, Esq., of Harperstown.

TAGOAT, a village, in the parish of ROSSLARE, barony of FORTH, county WEXFORD, and province of LEINSTER, 1½ mile (N.) from Broadway: the population is returned with the parish. It is situated at the southern extremity of the parish, and at the junction of several roads, of which the principal is that leading to the town of Wexford, 7½ miles distant. It is a station of the constabulary police; and contains the principal R. C. chapel of the district, which comprises the parishes of Rosslare, Kilrane, Kilsoran, St. Helen (or Killilane), St. Michael, and Ballybrennan; within a quarter of a mile of the village is the church of the union of Tacumshane, also called the union of Kilsoran, from the church being situated in the latter parish. Adjoining the chapel are schools for children of both sexes, which are under the superintendence of the parish priest; and near the village is a neat school, erected and supported by the rector. In the immediate vicinity is Hill Castle, the seat of G. M. Dance, Esq.

TALLAGHT, a post-town and a parish, in the barony of UPPERCROSS, county of DUBLIN, and province of LEINSTER, 5½ miles (S. W. by W.) from Dublin, on the road to Blessington; containing 4646 inhabitants, of which number, 359 are in the town. The name, which is also written Tavelagh, Taelagh, Tamlact and Taimlacht, signifies a "place of burial," from a large cemetery attached to the church, which popular tradition states to be the place in which the whole race of Partholan, who formed a settlement in Ireland A. M. 1956, were interred after their destruction by a plague. An abbey was founded here, in the eighth century, of which St. Mæruane was first abbot; but no record remains concerning it after the year 1125. A castle was built here by Alexander de Bicknor, Archbishop of Dublin, as his residence, which continued to be the seat of his successors until a late period; in 1324, he obtained a remission of money in consideration of his expenses in its erection. In 1331, O'Toole, the chieftain of Imaal, at the head of a numerous band, plundered the castle and demesne, slew many of the Archbishop's people, and defeated Sir Philip Britt and a body of Dublin men who had been sent against him. A very large mansion-house was subsequently erected, to which was attached an extensive and well-stocked garden, laid out in the Dutch style, and a demesne of upwards of 200 acres. Dr.

Fowler, who died in 1803, was the last archbishop who resided here. Lord John G. Beresford, who was translated to the see of Dublin in 1819, obtained an act of parliament to sell the buildings and lands, and his successor, Dr. Magee, sold them to. Major Palmer, who, after having taken down the buildings, with the materials of which he erected Tallaght House, a handsome modern residence, disposed of his interest in them to John Lentaigne, Esq., the present proprietor.

The parish contains 6604 acres, as apportioned under the tithe act: the northern portion of it is generally flat, with a range of low hills, or escars, extending from Balrothery hill, on the Dodder, to the Greenhills at its western extremity; the southern and eastern parts rise into the range of Tallaght hills, which command a magnificent view of the vale of Dublin and are backed by the lofty range of Seechin, the summit of which is on the southern verge of the parish. The Dodder has its sources near Castlekelly, in the valley of Glennasmuil, or the "Thrushes' vale," in the south, and proceeding northward quits the parish at Templeogue near Rathfarnham: the Brittas river, a tributary of the Liffey, also rises in the parish. The hills consist of clay-slate, greenstone, and greenstone porphyry; the last-named formation is most abundant in the eastern part. There are several paper and flour-mills and a woollen-mill in the parish. In the town is a dispensary; it is a constabulary police station, and petty sessions are held in it on alternate Mondays. It has a patent for fairs but they are not held. Near Newlands is Belgarde Castle, originally the property of a branch of the Talbots of Malahide, from whom it passed by marriage to the Dillon family, and thence by purchase to the ancestors of the present proprietor, P. H. Cruise, Esq., who resides in it. The mansion is a large building in a demesne in which there are a number of very fine aged forest trees, and has at one of its angles a square tower of very antique appearance, that formed part of the original structure, which at some distance gives it the appearance of a church. The other more remarkable seats are Templeogue House, the residence of P. Gogarty, Esq.; Newlands, of J. Crotty, Esq., and at one time that of Viscount Kilwarden, chief justice of the King's Bench; Cypress Grove, of J. Duffy, Esq.; Friarstown, of Ponsonby Shaw, Esq.; Delaford, of B. Taylor Ottley, Esq.; Sally Park, of W. E. Handcock, Esq.; Kilvere, of J. Sealy Townsend, Esq.; Willington, of the Rev. Chas. Mc'Donnell; Prospect, of the Rev. Dr. R. Mc'Donnell; Allenton, of F. R. Cotton, Esq.; the Glebe House, of the Rev. W. Robinson; Kiltalown, of J. Robinson, Esq.; Fir House, of J. Armitage, Esq.; Orlagh, of N. Callwell, Esq.; Killymanagh, of J. Clancy, Esq.; Castlekelly, of J. Grierson, Esq.; Oldbawn, of M. Mc'Donnell, Esq., an ancient mansion having in one of its apartments the date 1635; Ballyroan, of W. Poole, Esq.; Ellenborough, of N. Read, Esq.; Knocklyon, of W. Dunne, Esq.; Johnville, of N. Roe, Esq.; Annemount, of J. Gaham, Esq.; Newbawn, of S. P. Lea, Esq.; Newhall, of Edw. Manders, Esq.; Killinney, of W. Devine, Esq.; Mount Hastings, of R. Hastings, Esq.; and Cherryfield, of P. A. Lawless, Esq.

The living is a vicarage, in the diocese of Dublin, united to the rectory of Cruagh, and in the alternate patronage of the Archbishop of Dublin and W. Bryan, Esq.; the rectory forms part of the corps of the



deanery of St. Patrick's. The chapel of Killahan, in the townland of Oldbawn, and dilapidated since 1532, and that of St. Bridget, near the Dodder, now in ruins, were appendant to the church of Tallaght. The Dean of St. Patrick's formerly had the right of presentation, to the vicarage, by a grant from Pope Gregory IX., but the right afterwards lapsed by neglect. The tithes amount to £678. 18. 6., of which £369. 4. 7½. is payable to the dean, £221. 10. 9½. to the dean and chapter in their corporate capacity, and £88. 3. 1. to the vicar; the gross tithes of the vicarial union amount to £270. 0. 7. The glebe-house stands on a glebe of 17a.0r.20p. The church, dedicated to, St. Mærluane, was built in 1829 on the site of the ancient structure, by a grant of nearly £3000 from the late Board of First Fruits; it is in the pointed style of architecture, with pinnacles at the angles and along the sides: the ancient belfry tower, which is of considerable height, is still preserved as part of the edifice: the Ecclesiastical Commissioners have lately granted £107 towards its repairs. In the R. C. divisions the parish forms part of the union or district of Rathfarnham, and has a chapel at Bohernabreena. At Fir House, a convent of discalced Carmelites, consisting of a superioress and 13 professed and lay sisters, was founded about eight years since, "with a small chapel attached. At Mount Anne is a small monastery of the order of Carmelites. A female parochial school is held near the church. Near the village is a neat school-house for boys and girls, erected in 1834 at an expense of £266, of which £130 was granted by the Board of National Education, on a site given by Mr. Lentaigne, and aided by subscription, to which W. D. Trant, Esq., contributed £25 and supplied the stone for its erection from his quarries: the last named gentleman has also erected and maintains a neat school-house at Ballynascorey. A free school for girls is kept by the ladies of the Convent, and one for boys by the monks of St. Anne's. Near Fir House is a private school for the instruction of the deaf and dumb, and two others: the number of pupils in the free schools is about 430, and in the private schools, about 70. In 1789, Robert Murphy, Esq., bequeathed to the minister and churchwardens £10 Irish currency for the poor, and £10 Irish per ann. towards founding a Sunday school. In the garden of Tallaght House are the remains of the original castle, consisting of a large square tower with a lofty gateway. On a rising ground that commands a pass in the road leading from Crumlin and Drymnagh Castle to Fir House is the castle of Timon, or Timothan, which anciently was the chief place in the lordship or manor of Tymothan, granted by King John to Henry de Loundres, Archbishop of Dublin, in recompense for his losses in repairing the castle of Dublin and for other public services: in 1247 the manor was erected into a prebend in St. Patrick's Cathedral, which still exists but without any endowment. The building, which was in a ruinous condition in the reign of Hen. VIII., now consists of a square tower or keep with a few small windows in a very dilapidated state. At Aughfarrell are the remains of an old castle, and at Templeogue and beyond Friarstown are ruins of old churches; near the latter of which is a well, dedicated to St. Anne. At the Greenhills is a rath and a fort, apparently erected at an early period to curb the predatory incursions of the Wicklow septs:

on the grounds of Fortville Lodge is a Danish rath, surrounded with a fosse.

TALLANSTOWN, a parish, in the barony of ARDEE, county of LOUTH, and province of LEINSTER, 7 miles (W. S. W.) from Dundalk, on the road from Drogheda to Monaghan, and on the river Glyde; containing 1074 inhabitants, of which number, 60 are in the village. The parish, according to the Ordnance survey, comprises 3210¼ statute acres: the soil is in general good, and agriculture has greatly advanced, the resident gentry and farmers having exerted themselves to introduce the improved system both in the cultivation of land and in the rearing of cattle. The principal seats are Lisreigny, that of W. Filgate, Esq., a handsome residence in an extensive and well-planted demesne, and the grounds and hedge-rows are exceedingly well kept; Arthurstown, of T. W. Filgate, Esq., also a handsome residence; and Louth Hall, of Lord Louth, a spacious castellated mansion, in a demesne of about 250 acres, which are well planted; on this estate are 700 acres of the best land in Ireland, under tillage. It is a vicarage, in the diocese of Armagh, forming part of the union of Charlestown or Philipstown; the rectory is impropriate in the Hon. J. Leslie Foster, third Baron of the Exchequer. The tithes amount to £260. 3. 8., of which £215. 13. 8. is payable to the impropiator, and £44. 10. to the vicar. In the R. C. divisions the parish is the head of a union or district, comprising the parishes of Tallanstown, Charlestown, Philipstown, Clonkeen, and Clonkeehan, in which union are two chapels, one in Tallanstown, the other at Reastown in Philipstown. A school for female children was built by T. W. Filgate, Esq., in his demesne at Arthurstown, and is supported by Mrs. and Miss Filgate; there is also a school at Lisreigny: in these schools about 80 children are taught.

TALLERAGHT, TELLERAUGHT, or TULLY-RATH, a parish, in the barony of SHELBURNE, county of WEXFORD, and province of LEINSTER, 3 miles (S. E.) from New Ross, on the road from Enniscorthy by Ballinlaw-Ferry to Waterford; containing 468 inhabitants. It is estimated to comprise about 1600 statute acres of land, chiefly under tillage; the soil is fertile, and the system of agriculture is progressively improving. There was formerly a considerable village, which, with the church, has altogether disappeared, and the site has been turned up by the plough, which is frequently obstructed by the foundations of old buildings. There is a constabulary police station within the limits of the parish. It is a rectory, in the diocese of Ferns, forming part of the union of St. Mary's, New Ross: the tithes amount to £80. In the R. C. divisions it forms part of the union or district of Cushinstown: there is a chapel at Talleraght, in which a school of about 80 children is held, under the superintendence of the parish priest. Some remains still exist of an ancient Norman castle, consisting of a lofty square tower, but nothing is now known of its early history: it is the property of H. Lambert, Esq., to whom this and the adjoining parish of Carnagh entirely belong.

TALLOW, or TALLAGH, a market and post-town, (formerly a parliamentary borough), and a parish, in the barony of COSHMORE and COSHBRIDE, county of WATERFORD, and province of MUNSTER, 39 miles (W. S. W.) from Waterford, and 114 (S. W. by S.) from

Dublin, on the mail coach road from Waterford through Youghal to Cork; containing 4717 inhabitants, of which number; 2998 are in the town. This place, together with the surrounding territory, was, in 1586, granted by Queen Elizabeth to Sir Walter Raleigh, by whom the estates were subsequently assigned to Sir Richard Boyle, afterwards created Earl of Cork. In the original grant it is designated a decayed town, but it was restored by the Earl, who in the 11th of Jas. I. obtained for the inhabitants a charter of incorporation and various important privileges. Though not walled, an intrenchment with four gates was thrown up around it for its defence, during the war in 1641, by the Earl, who maintained here a garrison of 100 infantry; and in 1643 the Earl of Inchiquin, with his army, met the Lords Dungarvan and Broghill at this place, whence they proceeded to the relief of Lismore castle, at that time besieged. In 1644 the castle of Ballymacow, near the town, was taken from Sir Philip Perceval by the Irish, but was soon after restored by order of the supreme council at Kilkenny, in consequence of its seizure having been a violation of the cessation of hostilities previously concluded.

The town is situated about half a mile to the south of the river Bride, and consists chiefly of two principal streets; it contained, in 1831, 477 houses, of which many are well built and of respectable appearance. The wool-combing business was formerly carried on extensively; but at present the principal trade is in grain, which is brought from Fermoy and the neighbouring markets to be shipped here. The manufacture of coarse lace affords employment to several hundred females; an extensive ale and porter brewery was established here in 1835, by Messrs. Anthony and Terry, which produces annually 3000 barrels; and attached to it is a large malting concern. There are also very extensive flour-mills, belonging to Messrs. Hannan, which were built in 1822, and produce annually 10,000 barrels of flour; they are set in motion by a powerful stream which rises to the south of the town and falls into the river Bride at Tallow bridge. The Bride, which winds through the parish, is navigable to within a quarter of a mile of the bridge; and at Janeville quay, about 2 miles distant, lighters from 30 to 40 tons' burden unload their cargoes of coal, culm, and timber, and receive grain at Tallow bridge quay; the river Bride, from its junction with the Black-water, affording a facility of water carriage to Youghal. A new line of road has been constructed to Youghal, opening an improved communication between this place and the neighbouring towns. The market is on Saturday; and fairs are held on March 1st, Trinity-Monday, Oct. 10th, and Dec. 8th: the market-house is a neat and well-arranged building.

A charter of incorporation was granted by Jas. I., in the 11th of his reign, to the inhabitants, under the designation of the "Sovereign, Free Burgesses, and Commonalty of the borough of Tallagh," by which the town and the surrounding lands within a mile and a half of the parish church were constituted a free borough. By this charter the corporation was to consist of a sovereign, not less than 13 nor more than 24 free burgesses, and an indefinite number of freemen, with a recorder and other officers. The sovereign, who, with the recorder, was a justice of the peace, was chosen

annually by the lord of the manor from the free burgesses nominated for that purpose by the sovereign and a majority of that body, by whom vacancies in their number were filled up from among the freemen, and freemen were also admitted. The charter conferred upon the corporation the privilege of returning two members to the Irish parliament, which it continued to exercise till the union, when the borough was disfranchised. It held a court of record in which the sovereign and recorder presided, with jurisdiction extending to £20; but, long before the disfranchisement of the borough, the corporation had ceased to exercise any municipal functions, and soon afterwards became extinct. The seneschal of the manor for some time continued to hold a court, with jurisdiction to the extent of £15: but this has been for some time discontinued, and the only pleas now cognizable in the manor court are for debts not exceeding 40s. A chief constabulary police force is stationed in the town.

The parish comprises 4745 statute acres, as apportioned under the tithe act; about 400 acres are pasture, 100 mountainous but in cultivation, and the remainder chiefly under tillage; the soil is fertile, and the system of agriculture improved; there is neither waste land nor bog. The surrounding district produces abundance of grain of all kinds, and there are some extensive dairies. Kilmore Hill, the residence of the Rev. W. Perceval, is a handsome seat on the new line of road to Youghal, about a mile from the town. The living is a rectory, in the diocese of Lismore, episcopally united, in 1817, to the vicarage of Kilwatermoy, and in the patronage of the Duke of Devonshire. The tithes amount to £369. 4. 7.; the glebe comprises about 5 acres, and the tithes for the whole benefice amount to £457. 16. 10½. The church, for the repairs of which the Ecclesiastical Commissioners have recently granted £259, is a spacious structure: in the aisle is a monument of marble, erected by the parishioners to the Rev. H. Brougham, their late rector, who died in 1831. The R. C. parish is co-extensive with that of the Established Church: the chapel is a handsome cruciform edifice, with a tower of hewn stone; the interior is neatly arranged; the high altar is of elegant design, and over a small altar of marble is a monument to the Rev. Denis O'Donnell, late P. P., with an emblematic sculpture, beautifully executed, representing Religion and Charity. A convent of the order of the Presentation was erected here in 1836, at an expense of £1500, on a site of two acres presented by the Duke of Devonshire; the late Rev. D. O'Donnell bequeathed £1000 towards the erection of the buildings, and the Rev. E. Condon, under whose superintendence they were completed, supplied the remainder. About 450 children are taught in four public schools, of which one is supported by the Trustees of Erasmus Smith's fund; and there are seven private schools, in which are about 200 children. Almshouses have lately been erected under the will of John Boyce, Esq., who endowed them for the reception of six aged couples, to each of whom he assigned £10 per ann.: the buildings, which are very neat and well adapted to the purpose, are situated at the southern entrance of the town. Near the R. C. chapel are also almshouses for poor widows, erected and endowed with £30 per ann. by a bequest of the late Rev. D. O'Donnell. There are a dispensary and a fever hospital, to which the

Duke of Devonshire liberally contributes; and a house of recovery has been lately erected with funds charged on the estate of the late John Boyce, Esq., who bequeathed £50 per ann. to be applied in promoting the convalescence of the patients. To the west of Tallow bridge, but within the parish of Lismore, is the ancient castle of Lisfinny, built by the Earl of Desmond, now converted into a handsome residence, in the occupation of Capt. Edwards Croker; and on the confines of the parish, bordering on the county of Cork, are some vestiges of the castle of Kilmacow, which also belonged to that family.

TAMLAGHT, a parish, partly in the barony of LOUGHINSHOLIN, county of LONDONDERRY, but chiefly in that of DUNGANNON, county of TYRONE, and province of ULSTER,  $3\frac{1}{4}$  miles (S. by E.) from Moneymore, on the roads from Toome to Moneymore and from Cookstown to Magherafelt and on the river Ballinderry; containing 2854 inhabitants. The river here forms the southern boundary of the county of Londonderry, and on its south bank, close to its junction with Lough Neagh, stands the village of Coagh, which is described under its own head. According to the Ordnance survey, the parish comprises  $4954\frac{3}{4}$  statute acres,  $2447\frac{3}{4}$  acres being in the barony of Dungannon, and 2507 in that of Loughinsholin, all fertile land, except about 300 acres of waste and bog: about two-thirds of the surface are arable and the rest meadow and pasture; there is no mountain land. The inhabitants combine with agriculture the weaving of linen cloth, here carried on to a great extent. There are several quarries of good limestone, much of which is burned for manure. A little westward of the church are seen strata of white limestone, which enter from Seagoe and Maralin, in the county of Down, pass under Lough Neagh, nearly due east and west, and here emerging from their subterranean bed, continue to the neighbourhood of Moneymore, and so on to the Magilligan strand. Here were formerly two extensive bleach-greens in full operation, neither of which is now worked. Tamlaght was created a parish in 1783, by Primate Robinson, by separating 6 townlands from the parish of Ballyclog, in the barony of Dungannon, and  $5\frac{1}{2}$  from that of Ballinderry, in the barony of Loughinsholin: the Primate also built the church and purchased the glebe, with which he endowed it, together with the tithes of the  $11\frac{1}{2}$  townlands. The living is a rectory, in the diocese of Armagh, and in the patronage of the Lord-Primate; the tithes amount to £200. The glebe-house was built in 1781, at an expense of £496, of which £92 was a gift from the late Board of First Fruits, the residue having been supplied by the then incumbent. The church is a small plain edifice in the Londonderry portion of the parish. In Coagh is a meeting-house for Presbyterians in connection with the Synod of Ulster, of the second class; within the parish is a meeting-house for those in connection with the Associate Synod; and there are places of worship for Baptists and Wesleyan Methodists, the latter in the market-place of Coagh. The parochial schools at Tamlaght are supported by the rector, who also contributes to the support of a school at Aghery; and there is a school at Coagh, supported by W. L. Cunningham, Esq.; in these schools are about 280 children. There are also three private schools in which about 90 children

are educated; and four Sunday schools. On the glebe stands a cromlech called Cloughtogel, composed of a stupendous table stone of granite, weighing 22 tons, raised 13 feet above the ground on six uprights of basalt, and under it there is a chamber or vault of considerable extent: there were formerly several other cromlechs connected with this, extending in a line due east and west, the whole surrounded by a circle of upright stones; but, in the process of fencing and other alterations, all have been removed except the first-named. In a field called the "Honey Mug," not far distant, is a large upright pillar of marble of a singular kind, beneath which is an artificial cave: and there are other remarkable stones in the neighbourhood.

TAMLAGHTARD, or MAGILLIGAN, a parish, in the barony of KENAUGHT, county of LONDONDERRY, and province of ULSTER,  $4\frac{1}{2}$  miles (N. E.) from Newtown-Limavady; containing 3607 inhabitants. The former of these names, which signifies "the cemetery on the height," is derived from the situation of the ancient burial-ground, which is still used for that purpose; and the latter from a family of that name who were proprietors of a native freehold in it, until it was forfeited to the Crown after the war of 1641. In the year 584, St. Columbkille founded a monastery here, which afterwards acquired great wealth and celebrity, and became so pre-eminent among the other monastic foundations of this saint, that it obtained the title of the "Throne or shrine of St. Columba;" kings, princes, prelates, and other men of eminence, repaired thither to close their days in its recesses, and the remains of many others were brought hither for interment: the most remarkable of the latter were those of St. Aidan, Bishop of Lindisfarne, which were raised by Colman, one of his successors, and buried here in a tomb of hewn stone that still exists near the eastern window of the old parish church; near which is also a fine well, called Tubberaspug-Aidan, "the Well of Bishop Aidan." The monastery was plundered, in 1203, by Diarmid Hua Lochluin, at the head of a party of foreigners, who were afterwards met by the chiefs of the country, and routed in a battle in which their leader was slain. On the dissolution of monasteries, the buildings and lands of this were granted to the see of Derry.

The parish, which contains, according to the Ordnance survey, 13,137 statute acres, of which 28 are under water, is situated at the northern extremity of the county, having Lough Foyle on the west and the Northern ocean on the north; the river Roe forms part of its southern boundary. The soil of the upland portion consists of clay and bog, and in the lowlands a mixture of sand and bog: three-fourths of the surface consist of mountain and barren land. Its border to the sea is a fine strand, extending in its entire length from west to east upwards of 10 miles in an unbroken line, and backed in many parts by a range of basaltic cliffs, or by the sandy tract forming the great rabbit-warren of Magilligan. In the south the land rises into the lofty mountain of Benyevenagh, whose summit, 1260 feet above the level of the sea, and on the southern boundary of the parish, commands a most extended range of prospect, embracing the celebrated island of Iona and others of the western isles of Scotland: on the side towards Lough Foyle it rises with a bold and almost precipitous elevation. The vicinity of

the ocean gives the air a mild and genial temperature, which is increased by the shelter afforded by this mountain against the eastern blasts. The vegetable productions of the parish are of great variety. Innes, in his natural history of it, published by the Royal Society of London in 1725, states that "the herb-doctors, who then were in high repute in Ireland, esteemed the breast of Benyevenagh. mountain a kind of physic garden, which supplied them with medicines to be found in no other place; adding that "the abundance and great variety of flowers rendered Magilligan honey so delicious, that the produce of the townland of Tircreevan commanded a higher price than any other brought to the Dublin market." There are few trees except in the demesnes, where they are protected from cattle; although the side of the mountain of Benyevenagh affords excellent sites for their cultivation, which have been taken advantage of only in one tract that is finely planted. Alders and osiers succeed well in the low lands, and the growth of trees in general, when properly protected and attended to, is very rapid. The insect tribe is very prolific and often extremely troublesome: the grub worm abounds in boggy lands to the great injury of the corn crops; early sowing is the only protection against the ravages of this insect. Fleas often multiply in a wonderful manner on the low lands; no house in which sand is admitted can be kept free from them. Earwigs, which are great enemies to the few stocks of bees now reared here, are very numerous and troublesome in summer: the minnow-worm, used for bait in flounder-fishing, is to be had in abundance on the strand. The fishes most frequently taken are flounders and cockles in the shallows and sands; farther out, herrings and oysters; and in the deep sea, cod, haddock, and turbot. Salmon are sometimes taken off the north shore and in the river Roe, where also trout and mullet are caught: eels are scarce. Some eagles breed in the heights of Benyevenagh; kites and hawks abound there. The barnacle frequents the lough strand in countless numbers, forming an article of considerable profit to the residents in the neighbourhood, who send them in quantities to Londonderry and the inland towns. The widgeon, heron, curlew, and seagull also frequent these shores; pigeons are so abundant as to cause much annoyance to the farmers. This parish is remarkable for one of the largest rabbit-warrens, and, until lately, the most profitable in Ireland. In 1786, it was worth £1500 per annum: the number of skins then sold there annually amounted to three or four thousand dozen; they were purchased by the hatters. The price has now fallen from 15s. to 3s. per dozen; the discovery of cheaper materials for the manufacture has occasioned this depression, and a diminution in quantity has also been caused partly by the havoc committed on the rabbits by rats of the Norway breed, which have increased here to a most pernicious degree, not only as regards the warren, but in the corn fields and about the haggards, and partly by the increased culture of rye on the sandy lands, which by the judicious exertions of the proprietor, Conolly Gage, Esq., are gradually being converted from their previously unproductive state into arable land. The process adopted to produce this beneficial effect is by covering the surface with soil, mud, and shells brought up in boats from the banks of

Lough Foyle, near the mouth of the Roe. About 50 years since, foxes were so abundant that the parish vestry gave a reward of 2s. for every skin brought in; they are now extirpated. The last wolf known to exist in Ulster was started about 90 years since upon Benyevenagh, and hunted into the woods near Dungiven, where it was killed. The population is chiefly engaged in agricultural pursuits; most of the low lands produce abundant crops of wheat, oats, flax, and potatoes: the first-named of these, introduced by Mr. Gage in 1830, now forms part of the rotation of most of the more wealthy farmers; but the old and less profitable systems of agriculture are still adhered to by many with much pertinacity: the burning of soil in the lowlands has been in some parts carried to such excess as to threaten the total extinction of the productive qualities of the soil: the quantities of white limestone raised in the mountain districts have tended much to aid the exertions of the landholders in the improvement of their farms. The high lands also afford excellent pasturage for sheep and young cattle, and many tracts heretofore unproductive have been brought into a state of profitable cultivation. In the year 1831, no less than 1131 persons were engaged here in trades, manufactures, and handicraft arts, with whom agriculture was only an occasional occupation. Little flax has been at any time raised, the soil not being well adapted to it, and still less latterly, in consequence of the low prices of yarn: wool is manufactured into a substantial and well-looking cloth worn by the farmers. A kind of matting is manufactured from the bent grass, or basque, planted on the sandy tracts to prevent the drifting of the sands: a ready sale is found for it in the inland parts of the country. The trade of the parish is mostly confined to the disposal of this article and to the sale of wild fowl, rabbits, poultry, and eggs in Londonderry. The principal seats are Belarena, the residence of Conolly Gage, Esq., whose highly embellished demesne, on the banks of the Roe and the side of Benyevenagh, contributes much to the beauty of the scenery of this secluded district; Castlelecky, the romantic seat of the late Averell Lecky, Esq., and still occupied by some of his family; Ballycarton, of B. Lane, Esq.; Ballymaclary, of T. Church, Esq.; Doaghs, of Mr. Jas. Reynolds; and Magilligan Glebe, of the Rev. John Graham, rector of the parish.

The living is a rectory, in the diocese of Derry, and in the patronage of the Bishop: the tithes amount to £425: the glebe-house stands on a glebe of 23 acres, valued together at £36. 15. 4. per annum: the gross value of the benefice, tithe and glebe included, is £450 per annum. The church, situated near the ancient monastery of Duncrun, is a large and handsome edifice, in the early English style of architecture, built in 1778; it has a steeple, which has been lately furnished with a bell: the Ecclesiastical Commissioners have recently granted £229 towards its repair. The old church, being in a decayed state and in an inconvenient situation, was relinquished as a Protestant place of worship, and was given to the R. C. congregation, with the consent of the late Earl of Bristol, then Bishop of Derry; but being after some time found unsuited to its purpose, a large and commodious chapel was built in the neighbourhood, towards the erection of which Dr. Knox, the late Bishop of Derry, and other Protestant

gentlemen, contributed. The churchyard, being the burial-place of most of the old families of every religious persuasion, has been enclosed with a wall and iron-gate by parish assessment. In the R. C. divisions the parish is the head of a union or district, comprising also parts of those of Dunboe and Aghanloo. There is at Margymonaghan a meeting-house for Presbyterians in connection with the Synod of Ulster, of the third class. There are four schools in the parish; three are in connection with the Kildare-place Society, and one under the Board of National Education: the rector pays the teacher's salary in one of these, and Sir Hervey Bruce, Bart., and Conolly Gage, Esq., patronise two of the others. In these schools are about 200 boys and 90 girls: there are also a private school of 13 girls and a Sunday school. Hodgson Gage, Esq., bequeathed £200 and the Rev. John Leathes, rector of the parish, in 1703, £100 to the poor; the interest is paid annually through the Rev. Mr. Graham by Sir Hervey Bruce and Conolly Gage, Esq., two of the seven proprietors of the soil. The remains of an ancient encampment and the foundations of a castle were lately discovered in a strong position about half-way up the mountain; it is supposed to have been one of the fastnesses in which the Irish secured themselves and their property during the wars of Elizabeth and Chas. I. and II. The foundations of the ancient abbey of Duncrun, and near them those of the old church, are the only traces of their former existence: the surrounding scenery is peculiarly grand and romantic. The ruins of Screen abbey, noticed by Colgan in his *Trias Thaumaturga*, may still be traced on the townland of Craig. The Rev. John Graham is author of the *Siege of Deny*, *Derriana*, *Annals of Ireland*, and various historical, statistical, and poetical publications. Dennis Hampson, the celebrated Irish harper, resided in this parish.

TAMLAGHTFINLAGAN, a parish, in the barony of KENAUGHT, county of LONDONDERRY, and province of Ulster, 2¼ miles (W. by S.) from Newtown-Limavady, on the mail coach road to Londonderry; containing 7356 inhabitants. The parish, which comprises, according to the Ordnance Survey, 17,402 statute acres, of which 81½ are under water, and one-sixth consists of mountain, derived its name from an abbey founded by St. Columbkille, in 585, in the townland of Tamlaght, over which he placed Fionn Lugain, as its first abbot: at what time it ceased to be a monastic institution is now unknown, but it is classed as a parochial church in Pope Nicholas's Taxation in 1291. The lands belong to three proprietors, in the proportions of three-fifths to the freehold estate of Newtown, as granted to Sir Thos. Phillips; two-fifths to the Fishmongers' Company, and one-fifth to the see of Derry; and are in three distinct manors, but no courts are held in any of them. Lough Foyle forms about one-half of the western boundary. In the vale of Myroe, which exhibits some of the most beautiful and romantic scenery in the North of Ireland, and throughout all the northern districts, is some of the very finest and most productive land, bearing heavy crops of all kinds of grain: in the southern portion the land rises into considerable ranges of mountain and bog, by much the greater part of which is capable of cultivation, and from which spring the sources of the numerous streams and rivulets that irrigate and fertilise the lower grounds. In the same portion, near the

sources of the Rush and Ballykelly waters, are large deposits of excellent blue limestone, and in several places throughout the parish are indications of calcareous sandstone; but the prevailing rock is of schistose formation. The vicinity of the shores of Lough Foyle affords great facilities for water-carriage, of which full advantage has not yet been taken, though a large sum has been expended, somewhat injudiciously, towards the construction of a landing-place at the mouth of the Ballykelly water. The inhabitants unite to their agricultural employment, which is the chief source of their incomes, the weaving of linen cloth: at the Dog-leap are extensive and very complete mills for bleaching linen, which are at present unemployed: there are several tanyards, in which a considerable quantity of leather is manufactured; three four-mills, three corn-mills, and a plating-mill or forge for the manufacture of spades, shovels, and other agricultural implements. By much the greater number of the farms in the northern or lowland portion of the parish are well fenced, drained, and cultivated: green crops have latterly been attended to. The old oak woods at Walworth, Roe Park, and the Dog-leap, and the modern plantations in various parts, add much to the richness of aspect that characterises the greater portion of the parish. The same effect is still farther heightened by the numerous seats with which it is studded. The principal are Roe Park, the residence of Edm. C. McNaughten, Esq.; Walworth, of the Rev. G. V. Sampson; Drummond, of A. Sampson, Esq.; Walworth Lodge, of Major Stirling; Finlagan, of the Rev. O. McCausland; Farloe, of John Given, Esq.; Bessbrook, of F. McCausland, Esq.; Rush Hall, of Hugh Boyle, Esq.; Oatlands, of John Church, Esq.; Culmore, of J. Martin, Esq.; and Ardnargle, of Jas. Ogilby, Esq.

The living is a rectory, in the diocese of Derry, and in the patronage of the Bishop: the tithes amount to £1000. The glebe-house is situated half a mile east of the church, upon a glebe of 188 Cunningham acres, which is valued at £235 per annum. The church was built in 1795, near the village of Ballykelly, at the joint expense of the Earl of Bristol, then Bishop of Derry, and of John Beresford, Esq.: it is a small but very handsome edifice, in the early English style, with a large square tower and lofty octagonal spire: the windows are embellished with the armorial bearings of the Irish Society, the Fishmongers' Company, and the Beresford family, in stained glass. In it is a very neat monument to the memory of the Rev. G. V. Sampson, author of the *Memoir and Map of Londonderry* and of the *Statistical Survey* of the same county: another belonging to the ancient family of the Hamiltons, and a third, of modern and elegant execution, to a junior branch of the Beresford family. A grant of £124 for its repair has been lately made by the Ecclesiastical Commissioners. In the R. C. divisions the parish forms part of the union or district of Newtown-Limavady: the chapel is situated at Oghill, near Ballykelly; in which village there is a large meeting-house for Presbyterians in connection with the Synod of Ulster, of the first class, built by the Fishmongers' company in 1827, in the Grecian style: at Largy and Myroe there are also meeting-houses of Presbyterians in connection with the Synod of Ulster. Handsome male and female schools, with residences for the teachers, have been, erected by the same company,

and are conducted under its patronage on the most improved system: the parochial male and female schools, at Tamlaght, were built by the rector in 1832, and are supported by him: two others in the parish were built and are supported by the Fishmongers' company; one, at Glasvey, is in connection with the London Hibernian Society; and there are schools at Ballinarig, Dromore, Largy, Crindale, Carraghmenagh, and Lomond, in connection with the Kildare-place Society. These schools afford instruction to about 500 children: there are also 10 private schools, in which are about 300 boys and 230 girls; and a large and handsome dispensary at Ballykelly. The remains of Walworth castle, erected by the Fishmongers' company, in 1619, shew it to have been a large and spacious edifice, defended by a bawn and flankers, three of which are still in a tolerable state of preservation. Closely adjoining are the remains of a church, built by the Hamilton family in 1629. The ruins of the old parish church, which was destroyed in the war of 1641, occupy the site of the ancient abbey. There are numerous raths, of which that called Daisy Hill, in Roe park, and another near it, called Rough Fort, are the most remarkable.

TAMLAGHTOCRILLY, a parish, partly in the barony of COLERAINE, but chiefly in that of LOUGHINSHOLIN, county of LONDONDERRY, and province of ULSTER, 3 miles (N. W.) from Portglenone, on the river Bann; containing 10,070 inhabitants. The parish comprises, according to the Ordnance survey, 16,839 statute acres, the general quality of which is light and cold, with a good deal of moss or bog, being chiefly composed of decomposed basalt; in some places there are escars of sand and rubble, and in others the bare rocks of basalt rise above the land; in some districts large detached masses of basalt are scattered in great confusion, so that not more than three-fourths of the land can be said to be available for tillage, the system of which is rapidly improving; good crops of corn, flax, and potatoes are produced, and are likely to be still further augmented by reason of the increasing application of lime as manure. There are considerable tracts of turbary in various parts of the parish, in which large trunks of oak and fir are imbedded. Five townlands of the parish belong to the Mercers' Company, and are in the manor of Kilrea; seven belong to the see of Derry, and are in the manor of Maghera, as are also the several glebes. There are three inconsiderable villages, situated on the western side of the river Bann, namely, Tamlaght, Glenone, and Innisrush. The gentlemen's seats are Innisrush, the residence of Hercules Ellis, Esq.; Glenburn, of J. Courtenay, Esq.; Termoneeny glebe-house, of the Rev. C. S. Foster; Hervey-hill, of the Rev. W. Napper, the incumbent; and Glenone, of the Rev. M. Bloxham, curate of the chapel of ease.

The living is a rectory and perpetual cure, in the diocese of Derry, the former in the patronage of the Bishop, and the latter in that of the incumbent: the tithes amount to £435.19., payable to the rector; the glebe comprises 564 acres, valued at £522.2. per annum. The income of the perpetual curate arises from £92.6.2., payable by the rector, and £4.7.6., the rent of two houses; he has also a glebe-house, and a glebe of 15 acres, valued at £18.15. per annum. The peculiarity of the glebes is worthy of notice: Lisgorgan belongs to the rector of Desertmartin, 6 miles dis-

tant; Ballymacpeake belongs to the rector of Maghera and Termoneeny, upon which stands the glebe-house of the latter; Killymuck belongs to the rector of Kilrea; and Moneystaghan to the rector of Ballyscullion, besides the glebe of the rector of Tamlaght and the curate of Tyanee chapelry. The church is in the village of Tamlaght: it was rebuilt in 1815 by aid of a loan of £1000 from the late Board of First Fruits. The chapel at Tyanee is a small neat edifice, in the early English style, built at the private expense of the late Earl of Bristol, Bishop of Derry, and to the repairs of which the Ecclesiastical Commissioners have recently granted £150. In the R. C. divisions the parish is part of the union or district of Desertoghill; it contains two chapels, a small one at Greenlough, and a larger one at Drumagarner, both plain buildings. At Boveedy is a meeting-house for Presbyterians in connection with the Seceding Synod, of the second class; one lately erected in the village of Tamlaght in connection with the Synod of Ulster; and one at Drumbolg for Covenanters. About 1200 children are educated in seventeen public schools, of which the parochial school on the glebe is supported by the rector; those at Lis-moyle and Lisnagrott are partly supported by the Mercers' Company; one at Gortmacrane is aided by R. Heyland, Esq; those at Tyanee and Greenlough are under the National Board, and twelve are in connection with the London Hibernian Society. There are also two private schools, in which are about 70 children; and seven Sunday schools. The Rev. Ralph Mansfield, about 80 years since, bequeathed £100 to the poor of the parish, of which only £50 remains, the interest of which is distributed twice a year. There are some remains of ancient fortifications; and at Tivaconway is a Druidical circle. On a rising ground above the village is the sepulchral cave, or *Tamlachta*, from which the parish derives its name.

TANDERAGEE, or TAWNATELEE, a market and post-town, in the parish of BALLYMORE, barony of LOWER. ORIOR, county of ARMAGH, and province of ULSTER, 4½ miles (N. W.) from Loughbrickland; containing 1559 inhabitants. This town appears to owe its origin to the erection of a baronial castle here by the O'Hanlons, proprietors of the surrounding territory, on whose participation in the Earl of Tyrone's rebellion, in the reign of Elizabeth, the estates became forfeited to the crown, and were on the plantation of Ulster granted by Jas. I., in the 5th year of his reign, to Sir Oliver St. John, who rebuilt the castle and laid the foundation of the present town, which he peopled with English inhabitants. Sir Oliver, in 1622, also built the church, which afterwards became the parish church of Ballymore; and it appears to have been the intention of the King to make the town a free borough and to incorporate the inhabitants; but this design was never carried into effect; the only privileges they received were those of a market, fairs, and courts leet and baron. The town is beautifully situated in a richly cultivated part of the country, on the confines of the county of Down; within a mile of the Newry canal, which opens a communication between that town and Belfast; and on the estate of Lord Mandeville. It consists of two principal and three smaller streets, and in 1831 contained 253 houses, most of which are handsome and well built; its general appearance is prepossessing,

and as seen from a distance, ascending from a beautiful vale, through which the river Cusher winds between its lofty and richly wooded banks at one extremity, the demesne of Tanderagee crowning the hill at the other, forms a strikingly picturesque feature in the landscape. Several coaches pass and re-pass through it to and from Bristol. The linen manufacture is carried on extensively in all its various branches: there are two large establishments in the town, and one at Derryallen, in all which linens, sheetings, damasks, diapers, drills, and other articles are manufactured in large quantities. There are also several extensive flax-mills, and in the various departments of the linen trade carried on here and in the immediate neighbourhood, more than 6000 persons are employed. The manufacture of damask was first introduced here in 1805, by Mr. J. Davis, who is now the only manufacturer of that article in the county. On the river Cusher, near the town, is a very extensive flour and meal-mill, the property of John Creery, Esq., in which more than 2000 tons of wheat and 1000 tons of oats are annually ground. This river and the Newry navigation join the Bann at about two miles distance from the town, affording facilities of conveyance and a supply of coal from Newry. The market is on Wednesday, and is largely supplied with flax, the weekly sale of which has amounted to £7000; besides linen, butter, and pork, averaging nearly £3000 weekly; much pork is bought in this market for Belfast. Fairs are held on the first Wednesday in every month, and also by charter on the 5th of July and Nov. A constabulary police force is stationed in the town; courts leet are held twice in the year, and courts baron, at which debts tender 40s. are recoverable, every third Thursday; petty sessions for the division are held once a fortnight. Adjoining the town is Tanderagee Castle, the splendid seat of Viscount Mandeville, erected on the site of the ancient castle of O'Hanlon, which, after it was rebuilt by Sir Oliver St. John, was surprised and completely destroyed by the O'Hanlons in the war of 1641: the present structure, which is still in progress, is spacious and of elegant design, and is situated in an ample demesne, richly embellished and pleasingly diversified with bold eminences clothed with stately timber. In the immediate neighbourhood is also the glebe-house, the elegant residence of the rector, the Very Rev. Thos. Carter, Dean of Tuam, situated on a hill overlooking the town.

The church, originally built by Sir Oliver St. John, was nearly demolished during the war of 1641, and rebuilt in 1684; having fallen into decay it was taken down in 1812, and the present handsome structure built upon its site. In removing the materials of the old church, the skull of its founder, who was shot by an assassin on his return to the castle, was discovered, perforated by a bullet. A very extensive and important charitable establishment has been founded on the moral agency system by Lord and Lady Mandeville, upon the estate of Tanderagee, the benefits of which are open to the whole of their numerous tenantry, in the improvement of whose moral, intellectual, and social condition, it has, though comparatively in its infancy, already produced the most beneficial effects. The establishment includes a loan fund, a clothing fund, three dispensaries, an orphan asylum, a circulating library, and 25 public schools, to each of which is attached a lending library. The loan and clothing funds are conducted by the moral

agent resident at the castle; the dispensaries are in the towns of Tanderagee, Portadown, and Tullahappy, and are open one day in every week, under the care of a physician, who devotes the whole of his time in dispensing medicines and in visiting the poor tenants at their own dwellings. The orphan asylum, at Tanderagee, is open to the female orphans of the Protestant tenantry, who are boarded, clothed, and educated for service in respectable families. The schools, for which spacious and handsome buildings, with houses for the master and mistress, have been erected, are scattered over the whole estate; those in this parish are at Tanderagee, Corvernagh, Cargans, and Ballymore, in which are about 260 children and 100 infants. There are also schools at Portadown and Mullantine, in the parish of Drumcree, and also in the parishes of Seagoe, Kilmore, and Killevy; to each is attached a Sunday school, and the aggregate number of children in all the schools exceeds 2000. An annual festival takes place at the castle, where all the children assemble and are hospitably entertained by Lord and Lady Mandeville; on the last occasion more than 2000 children attended. To the south-east of the town is the pass of Scarva from the county of Down into that of Armagh, which was formerly defended by the strong and ancient castle of Glan Flusk, erected by Col. Monck, afterwards Duke of Albemarle, and of which there are considerable portions remaining.

TANEY, or TAWNEY, a parish, in the half-barony of RATHDOWN, county of DUBLIN, and province of LEINSTER,  $3\frac{1}{2}$  miles (S.) from Dublin, on the road to Enniskerry; containing 4020 inhabitants. It is beautifully situated on a sheltered declivity near the base of the Dublin and Wicklow mountains, and comprises 3691 statute acres, as apportioned under the tithe act. The land, which is of good quality, is principally in demesne; the surrounding scenery is richly diversified, and the parish thickly studded with handsome seats and pleasing villas, most of them commanding interesting views of the city and bay of Dublin and the adjacent country. Of these the principal are Mount Merrion, the residence of Mrs. Verschoyle; Merville, formerly the residence of the late Judge Downes, who greatly improved the demesne, and now the seat of R. Manders, Esq.; Mount Anville, of the Hon. Chas. Burton, second justice of the Court of Queen's Bench, situated on elevated ground commanding fine mountain and sea views, and remarkable for its richly cultivated gardens and extensive conservatories; Taney Hill, of W. Bourne, Esq.; Seafield, of T. Beasley, Esq.; Bellefield, of T. Wallace, Esq.; Bellevue Lodge, of the Rev. C. Wolsley; Runnimede, of J. Fitzpatrick, Esq.; Moreen, of D. M<sup>c</sup> Kay, Esq.; Drummartin Castle, of Mrs. Dawson; Campfield House, of S. Boxwell, Esq.; Anneville, of Sir Geo. Whitford, Bart.; Woodbine Lodge, of T. Sherlock, Esq.; Laurel Lodge, of G. Meyler, Esq.; Ludford Park, of G. Hatchell, Esq.; Priest House, of J. Robinson, Esq.; Greenmount, of J. Turbett, Esq.; Stonehouse, of J. Benton, Esq.; Drummartin House, of J. Curry, Esq.; the residence of the Rev. Dr. Singer; Holywell, of W. Walsh, Esq.; Bessmount, of T. M. Scully, Esq.; Farmley, of J. T. Underwood, Esq.; Rockmount, of T. Courtenay, Esq.; Dellbrook, of E. G. Mason, Esq.; Eden Park, of L. Finn, Esq.; Milltown, of Major Palmer; Mount Anville, of E. Butler, Esq.; Ballinteer Lodge of Major W. St. Clair; Churchtown



House, of J. Busby, Esq.; Dundrum House, of John Walshe, Esq.; Wickham, of Wm. Farran, Esq., who has here a museum containing a large collection of curious and rare articles; Sweetmount, of W. Nolan, Esq.; Churchtown, of N. Corbett, Esq.; Churchtown House, of D. Lynch, Esq.; Sweetmount Villa, of Jas. Burke, Esq.; Sweetmount House, of M. Ryan, Esq.; and Belleville, of W. A. H. Minchin, Esq. At Windy Harbour is a silk-throwing factory belonging to Mr John Sweeny, jun., employing about 80 persons; and in the village of Dundrum is an iron-foundry.

The living is a rectory, in the diocese of Dublin, forming part of the union of St. Peter's, and of the corps of the archdeaconry of Dublin: the tithes amount to £415.7.8½. The church, towards the erection of which the late Board of First Fruits granted a loan of £4300, in 1818, is a spacious and handsome cruciform structure, in the later English style, with a square embattled tower; the interior was thoroughly renovated in 1835, for which purpose the Ecclesiastical Commissioners granted £256. The old church is still remaining; one portion of it is used for reading the funeral service, and another is appropriated to the parochial school. In the cemetery are some interesting monumental inscriptions, among which is one to William Halliday, Jun., Esq., who died in 1812, aged 24; he was distinguished for his eminent proficiency in Irish literature and his critical knowledge of his native language. In the R. C. divisions the parish forms part of the unions of Booterstown, Sandycroft, St. Mary Donnybrook, and St. Mary and St. Peter's Rathmines; there is a chapel at Dundrum, and a place of worship for Wesleyan Methodists. About 400 children are taught in four public schools, of which the parochial school is partly supported by the rector; there is an infants' school.—See DUNDRUM.

TANKARDSTOWN, a parish, in the barony of RATHVILLY, county of CARLOW, and province of LEINSTER, 1¾ mile (N. W. by N.) from Tullow; containing 1101 inhabitants. It is situated on the rivers Derreen and Slaney, the former of which separates it from the county of Wicklow and bounds it on the east, and the latter bounds it on the west. About seventenths of its surface consist of meadow and pasture; the remainder is arable, with a small portion of wood. Within its limits are the small hamlet called from its situation Tankardstown Cross roads, and Capnagh House, the residence of Wm. Young, Esq. In ecclesiastical concerns it is not known as a parish, but constitutes part of the rectory of Tullow, in the diocese of Leighlin; and in the R. C. divisions also it is part of the union or district of Tullow. About 170 children are educated in two private schools. At Capnagh are the ruins of an old castle.

TANKARDSTOWN, or BALLYTANKARD, a parish, in the barony of COSHMA, county of LIMERICK, and province of MUNSTER, 2 miles (S. W.) from Kilmallock, on the road to Bruree; containing 523 inhabitants. It comprises 1671 statute acres, as apportioned under the tithe act: the land, which is remarkably good, rests on a substratum of limestone; there are some large dairy farms, but the land is in general much subdivided. Turbary being scarce in this district, cow dung, dried and stacked like turf, is generally used as fuel by the peasantry. Within the limits of the parish

is Knocksowney, which rises to a considerable height, and forms a conspicuous object in the vicinity: the land around it is very fertile. The living is a rectory and vicarage, in the diocese of Limerick, and in the patronage of the Bishop: the tithes amount to £125. In the R. C. divisions it forms part of the union or district of Kilmallock. About 30 children are educated in a private school. The church has long been in ruins: within the walls near the west end is a flourishing ash tree, and where the altar stood are a fine yew and chesnut tree.

TANKARDSTOWN, a parish, partly in the barony of BALLYADAMS, Queen's county, and partly in that of KILKEA and MOONE, county of KILDARE, and province of LEINSTER, 3 miles (S.) from Athy, on the road to Carlow; containing 1918 inhabitants. It is situated on the river Barrow, and comprises 8938 statute acres, as apportioned under the tithe act, and valued at £4056 per ann.: within its limits are some quarries of limestone. The state of agriculture is progressively improving, and the Barrow navigation affords great facility for the conveyance of its produce to Waterford. The seats are Kilmoroney, the improved and handsome residence of the Very Rev. Dean Trench; Farm Hill, of Geo. Evans, Esq.; and Leinster Lodge, of J. Perrin, Esq. The parish is in the diocese of Dublin, and is a rectory and vicarage, forming part of the union of Athy: the tithes amount to £325.19.4. In the R. C. divisions also it is part of the union of Athy. About 120 children are educated in a school under the National Board; and there is a private school, in which are about 30 children. On the margin of the Barrow is a Danish rath.

TARAGH, TARAH, or TARA, a parish, in the barony of SKREEN, county of MEATH, and province of LEINSTER, 3½ miles (N. by W.) from Dunshaughlin; containing 688 inhabitants. Taragh Hill, which was also named Teagh-mor, signifying "the Great House," and frequently called also Temora, derived that appellation from its having been, to the end of the sixth century, the place where was assembled the convocation of the states general of Ireland, held here every three years for the deliberation and decision of civil and ecclesiastical matters, and also for the election and investiture with supreme authority of one chief, who was appointed sovereign of all Ireland. This triennial convocation of the provincial kings, priests, and bards is said to have been originally instituted by the great Ollamh Fodhla, one of the ancient monarchs, celebrated as a great legislator, in the traditional records of the kingdom. Tuathal, a Milesian prince, is said to have convoked an assembly here after his victory over the Firbolgs, when he was recognised by the states as supreme monarch. During the ceremony of inauguration, the monarchs were placed upon the Liafail, or "stone of destiny," which was afterwards removed to Scotland and used for a similar purpose, whence it was taken by Edw. I. as a trophy of his victory over that people, and placed in Westminster abbey, where it is still preserved. The hill of Taragh was also selected by St. Patrick as a convenient spot from which to promulgate the doctrines of Christianity, which rapidly extended to every part of Ireland. In 980, the Danes sustained a signal defeat on this hill, which contributed materially to their final expulsion from the country a



few years afterwards, from which period they continued to infest it chiefly by predatory incursions. Roderic, the last native monarch of all Ireland, assembled his forces here while preparing to besiege the English in Dublin; but after the English settlement it was no longer a place of note, except for the assembling of the military within the English pale. In 1539, O’Nial, at the head of the northern Irish, after ravaging the surrounding country, reviewed his forces here with great parade, and during the disturbances of 1798 a numerous body of insurgents was defeated on the hill by a party of about 400 fencibles and yeomanry. It seems very doubtful, notwithstanding the name, whether any building of stone ever existed here; the only traces of fortification are earthworks of considerable extent and of various forms, chiefly circular intrenchments, within which habitations of light materials appear to have been formed.

The parish, which is bounded on the west by the small river Skreen, comprises 2262 statute acres, as applotted under the tithe act, of which two-thirds are under tillage; the soil is fertile, the state of agriculture is improving, and there are quarries of lime and black stone used both for building and agricultural purposes. Taragh Hall, the property of Mrs. Barlow, and the residence of P. Lynch, Esq., is a neat mansion; and Riverstown Castle, now in ruins, is the property and was formerly a residence of the Dillon family. The living is a rectory, in the diocese of Meath, united by act of council, in 1680, to the vicarage of Killeen and the rectory of Dunsany, and in the patronage of the Crown. The tithes amount to £200, and there is a glebe of 9 acres, valued at £22.10. per ann., and one in the parish of Killeen of 57 acres, valued at £171 per ann.: the gross annual value of the benefice, including the glebes, amounts to £521.10. The glebe-house, in Killeen, was built in 1813 at an expense of £1712 British, of which £100 Irish was a gift, and £750 was a loan, from the late Board of First Fruits; the residue was defrayed by the present incumbent. The church, conspicuously situated on the hill of Taragh, nearly in the centre of the parish, is in excellent repair: it was erected in 1823 at a cost of £700 Irish, of which £500 was a loan from the late Board and the residue was raised by parochial assessment. In the R. C. divisions the parish forms part of the union of Skreen; the chapel is a neat structure. In the parochial school, supported by subscriptions, aided by an annual donation from the incumbent, and in a school towards which — Smith, Esq., contributes £10 per ann., about 40 children are educated. Taragh formerly gave the title of Baron to John Preston, of Bellinter, on whose death it became extinct.

TARA HILL, partly in the parish of KILKEVAN, barony of GOREY, but chiefly in that of KILTENNEL, barony of BALLAGHKEEN, county of WEXFORD, and province of LEINSTER, 3 miles (N. E.) from Gorey; containing 471 inhabitants. It is situated near the eastern coast, and, though not of great extent or elevation, forms a conspicuous and useful landmark for mariners, with reference to the Kilgorman sands, and the new harbour of Courtown. The former is a long and narrow sand bank, extending from Kilmichael Point in a southern direction for about four miles; its southern extremity being nearly opposite the entrance to Cour-

town Harbour. About midway between the sand bank and the shore at the foot of Tara Hill is a smaller bank, called the Saleen patch; and a little to the north of this is an oyster bed. Building stone of excellent quality is obtained on the hill; and its summit commands extensive marine and inland views.

TARBERT, an island, in the parish of OMEY, barony of BALLYNAHINCH, county of GALWAY, and province of CONNAUGHT, 3 miles (N. W.) from Clifden: the population is returned with the parish. It is situated on the western coast, about half a mile from the shore, and comprises about 90 statute acres of arable land. Between this island and that of Rualie is a channel to Clifden for small vessels; and between Tarbert and Kingstown is a bar, passable only by small vessels at high water.

TARBERT, an inland, port and post-town, in the parish of KILNAUGHTEN, barony of IRAGHTICONNOR, county of KERRY, and province of MUNSTER, 26 miles (N. E.) from Tralee, and 126 (S. W.) from Dublin; containing 956 inhabitants. The seigniorship of Tarbert, including the island of that name, was granted by Jas. I. to Patrick Crosbie, Esq., on condition of his keeping on these lands several Irish families brought hither from the King’s county, which condition was fulfilled by him and the subsequent proprietors. At the Revolution the seigniorship was granted to the family of Leslie. The town is advantageously situated on the southern bank of the Lower Shannon, about 35 miles below Limerick, and at the head of the bay to which it gives name; and though irregularly built it has, on the whole, a neat appearance. In 1831 it comprised 148 houses, since which period it has been much improved and enlarged by the erection of some neat dwelling-houses, and extensive corn-stores, a spacious R. C. chapel, and a national school. Being the landing-place for passengers from Dublin and Limerick to Tralee and the lakes of Killarney, and being situated on one of the high roads from Limerick to the latter places, it has a good hotel and other accommodations for travellers. Tarbert has a considerable and increasing export trade in corn, butter, pigs, and other agricultural produce raised in the surrounding district, and chiefly sent to Limerick, with which city and the town of Kilrush it has a communication, in summer daily, and in winter on alternate days, by the vessels of the Inland Steam Navigation Company: the voyage to the former place is generally performed in four hours. About 50,000 barrels of grain, and 25,000 pigs, are annually exported, and the export of butter during the season averages about 200 firkins per month. A variety of articles are imported from Limerick, and the import trade is likely to be much increased in consequence of the recent erection, by Mr. Jas. Patterson, of Kilrush, of an extensive store for general merchandise. Fairs are held on Feb. 20<sup>th</sup>, Easter-Monday, June 22<sup>nd</sup>, July 20<sup>th</sup>, Aug. 12<sup>th</sup>, and Dec. 11<sup>th</sup>. The bay of Tarbert extends between the town and an island of the same name, and being capable of affording a safe and commodious roadstead for about 150 vessels of the largest class, may be considered an asylum harbour; it is formed by a deep bight terminated by a small river flowing into it near the town, and is sheltered on the north-west side by the Island of Tarbert, which latter is however insulated only at extraordinary high water of spring tides, being con-

nected with the mainland by a narrow causeway for foot passengers, which is proposed to be superseded by a bridge. An excellent road from the town to the island has been constructed along the shore of the bay by the Steam Navigation Company, for the convenience of passengers, there being at present no nearer point of embarkation than the inner side of the island. A pier is also in progress of erection on the south-east side of the island, at a point recommended by Capt. Mudge in his report to the Board of Public Works, by which the company is expected to be aided in its erection, the trade of the port being at present much checked for want of such an accommodation. On the island, which is about a mile from the town, is a battery, and bomb-proof barrack mounting seven 24-pounders and two howitzers, erected, with several others, during the late continental war, for the protection of the trade of Limerick. Here is also a revenue station, under the Board of Customs, of which the establishment consists of a surveyor and six boatmen. A lighthouse (completed in 1835) has been constructed on the extreme northern point of the island, which now enables vessels to run for this anchorage at night, when driven from those of Carrigaholt and Seattery. In the town is a station of the constabulary police, and petty sessions for the district are held on alternate Tuesdays. A small but neat and substantial bridewell was erected in 1831.

The parochial church, a neat modern edifice, is situated about a quarter of a mile east of the town. The R. C. chapel is a handsome cruciform structure, lately erected at an expense of £1200: there is also a meeting house for Wesleyan Methodists. Near the town is a school on Erasmus Smith's foundation; a national school has been recently established near the chapel; and a school is held in the Wesleyan meeting-house. There is a dispensary for the poor. The shores of the bay and river are prettily wooded, and both above and below the town are embellished with several handsome seats, most of which command fine views of the Shannon and of the opposite coast of the county of Clare. Of these the principal are Tarbert House, the residence of Robt. Leslie, Esq.; Ahanna, of Pierce Leslie, Esq.; Leslie Lodge, lately the residence of another branch of that family, and now the property of Lord Haliburton; Shannon Lawn, of D. Harnett, Esq.; Clare View, of the Rev. R. Fitzgerald; Ballydonohue, of Thos. Fitzgerald, Esq.; Pyrmount, of W. Sandes, Sen., Esq.; Sallow Glen, of W. Sandes, Esq.; and Carrunakilly, of the Rev. F. Sandes. In a field near the town is a chalybeate spa, not used for medicinal purposes.

TAR MONBARRY, a parish, in the barony of BALINTOBBER, county of ROSCOMMON, and province of CONNAUGHT, on the road from Strokestown to Longford; containing, with part of the market and post-town of Ruskey (*which see*), 4048 inhabitants. This parish, which is situated on the Shannon, comprises 4097 statute acres, about half being inferior arable and pasture land, and the other half consisting of unreclaimed bog. The two branches into which the Shannon is here divided are crossed by two bridges connected by a raised causeway across the intervening island, that on the Roscommon side having seven arches, and that on the Leinster side four, the whole forming a straight passage, 126 yards in length and of imposing appearance:

a flat tract above the bridge is composed chiefly of the island of Cloondragh, formed by the Shannon, and by two branches of the river Camlin. At this island terminates the Royal Canal, in the navigable channel of the Camlin, which unites a little below with the Shannon. Here the Canal Company have extensive docks, basins, and warehouses, called Richmond Harbour, in honour of the Duke of Richmond, who, when Lord-Lieutenant of Ireland, was present at the opening of the navigation. Tarmonbarry, however, is the name more generally given to the place, although this designation applies strictly only to the little village on the Roscommon side of the bridge, and the surrounding parish. Houses have increased on the Leinster side, where there are some considerable mills on the Camlin river, and a distillery. There are rapids in the Shannon at the bridge, which are avoided by coasting round Cloondragh Island, at the lower end of which a short canal communicates with the Shannon. The communication by water between Richmond Harbour and Dublin is frequent and regular; four merchant boats starting each week on fixed days. The living is a rectory, in the diocese of Elphin, and in the patronage of the Bishop, being the corps of the prebend of Elphin; the tithes amount to £228. The glebe-house was built in 1817, by aid of a gift of £400 and a loan of £344 from the late Board of First Fruits; the glebe comprises 16 acres, valued at £16 per ann., subject to a rent of £2.2. to the Bishop. The church is a small neat building in the town of Ruskey, erected by aid of a gift of £800 from the same Board, in 1813. The R. C. parish, also called Ruskey, is co-extensive with that of the Established Church, and contains two chapels, one in Ruskey, the other at Newtown. In the parochial school about 90 children are taught: there are also six private schools, in which are educated about 440 children; and three Sunday schools. A patron is held here annually. There are remains of an old church in Killybeg, with other ecclesiastical ruins in the churchyard.

TARTARAGHAN, or the LOW PARISH, a parish, in the barony of ONEILLAND WEST, county of ARMAGH, and province of ULSTER, 3 miles (N. E.) from Loughgall, on the road from Lurgan, by Verner's-Bridge, to Dungannon; containing 6321 inhabitants. This parish is bounded for a short distance on the north-east by the river Bann, and on the north-west by the river Blackwater: it formerly was part of the parish of Drumcree, from which it was separated by act of parliament in the 8th of Queen Anne, and erected into a distinct parish, comprising, according to the Ordnance survey, 11,612 statute acres, of which  $2122\frac{3}{4}$  are in Lough Neagh, and in small lakes. The lands are chiefly under tillage; the soil is light, but fertile; and the system of agriculture is progressively improving. In the lower extremity of the parish, bordering on Lough Neagh, is a large tract of valuable bog; and there is a quarry of whinstone, which is raised chiefly for building. The principal seats are Crow Hill, the residence of J. Atkinson, Esq.; and Clantileu, of E. Obrie, Esq. About one-sixth of the population are employed in the linen manufacture. A manorial court is held at Clantileu, every third Thursday, for the recovery of debts to the amount of 40s.

The living is a rectory, in the diocese of Armagh, and in the successive patronage of the Lord-Primate,

the Earl of Charlemont, and Chas. Brownlow, Esq.: the tithes amount to £276.18.6. The glebe-house was erected in 1775, at an expense of £523, of which £100 was a gift from the late Board of First Fruits, and the remainder was defrayed by the incumbent; the glebe comprises 40 statute acres, valued at £50 per annum. The church, originally built in 1712, on land given by Francis Obrie, Esq., who also endowed it with the tithes of eight townlands and gave 40 acres of land for a glebe, is now in ruins: the present church was built in 1816, for which purpose the late Board of First Fruits granted a loan of £800. Divine service is also performed every Sunday in summer, and on alternate Sundays, in winter, in a building formerly used as a place of worship for Wesleyan Methodists. The R. C. parish is co-extensive with that of the Established Church; the chapel, a very neat edifice, is at Eglish. There is a place of worship for Presbyterians of the Seceding Synod, of the second class, and also for Wesleyan Methodists. About 260 children are taught in five public schools, of which two are supported by the rector and Mr. Obrie, and one by Col. Verner; and there are four private schools, in which are about 160 children, and four Sunday schools. Adjoining the village of Moghery, and close on the shore of Lough Neagh, are the ruins of the old church; and in the townland of Eglish is an ancient cemetery, still used as a place of sepulture. In the townland of Derrycorr is a curious ancient road, formed of large oak trees placed longitudinally with planks of cleft oak laid over them transversely, and covered with sand and gravel about a foot deep, forming a road across the bog at a considerable depth below the surface, and in an excellent state of preservation, though, from the accumulation of superincumbent bog, the timber must have remained there for many centuries. The sand and gravel were evidently brought from Lough Neagh, from portions of petrified wood and chalcedony being intermixed with them; and the road, which was recently discovered while cutting turf, is traceable for nearly two miles to the Lough, and is supposed by the peasantry to have been constructed by St. Patrick, for the purpose of conveying sand for the building of Armagh cathedral. In the year 1815 a golden gorget, weighing 12 oz. and richly chased, was found in one of these bogs, and was purchased by the Rev. F. Gervais, rector of the parish.

TASCOFFIN, a parish, in the barony of GOWRAN, county of KILKENNY, and province of LEINSTER, 2¾ miles (N. W.) from Gowran; containing 1283 inhabitants. In 1362, James, the second Earl of Ormonde, here defeated and slew 600 of the clan or sept of the Mac Murroughs. The parish comprises 7128 statute acres; culm has been found within its limits, and was formerly worked. It is a rectory, in the diocese of Ossory, constituting the corps of the prebend of Tascoffin in the cathedral of St. Canice, Kilkenny, and in the patronage of the Bishop: the tithes amount to £185. The church was built in 1796, when the late Board of First Fruits gave £500 towards its erection, and the Ecclesiastical Commissioners have lately granted £308 for its repair. In the R. C. divisions this parish forms part of the union or district of Gowran, and contains a chapel. About 130 children are educated in three private schools.

TASHINNY, or TAGHSHINNY, a parish, partly in the barony of RATHCLINE, but chiefly in that of ABBEYSHRULE, county of LONGFORD, and province of LEINSTER, 1¼ mile (S.) from Colehill, on the road from Ballymahon to Mullingar; containing 2475 inhabitants. It is situated on the river Inny, and, according to the applotment under the tithe act, comprises 4463 statute acres, valued at £4302 per annum. The land is of good quality, and chiefly in tillage: there are quarries of black stone, and some bog within the limits of the parish, through which the Royal Canal passes. At Tannelick, on the Inny, are large mills for grinding oatmeal, worked by Messrs. M'Cann and Sons, who generally employ more than 40 persons. Fairs are held at Tashinny on March 27th and May 28th; fairs are also held at the village of Barry, *which see*. The seats are Doory Hall, the residence of F. T. Jessop, Esq., situated in a fine and well-planted demesne; Colehill House, of T. Nugent Lennon, Esq.; and Hermitage, of Geo. Duff, Esq. The living is a rectory and vicarage, in the diocese of Ardagh, united by episcopal authority to the rectory and vicarage of Abbeyshrule, and in the patronage of the Bishop. The tithes amount to £210; and there is a glebe of 29 acres, valued at £52 per ann.; the gross annual value of the benefice, including the glebe and £14.19. 0¾. from the rectorial tithes of the parish of Teighshinod, amounts to £364.16.10. The glebe-house was built in 1825, at an expense of £923 British, of which £230 was a gift and £507 a loan from the late Board of First Fruits. The church is a small building, without tower or steeple, erected about a century ago; it has lately undergone considerable repairs, towards which the Countess Dowager of Rosse contributed £150, Mr. Jessop £50, Mrs. Jessop £50, and the Ecclesiastical Commissioners £50; it contains a handsome marble monument to the memory of Judge Gore. In the R. C. divisions the parish forms part of the union or district of Carrickedmond, or Teighshinod. In the school at Barry, partly supported by Lady Rosse, who also partially clothes the children; a school at Doory Hall, supported by Mrs. Jessop; and separate schools for boys and girls supported by Wm. M'Cann, Esq., about 270 children are educated: the school-house at Doory Hall is a handsome building. Tannelick, once the residence of Lord Annaly, has long been in ruins.

TASSAGGARD.—See SAGGARD.

TAUGHBOYNE, a parish, in the barony of RAPHOE, county of DONEGAL, and province of ULSTER, 5 miles (W. S. W.) from Londonderry, on the road to Raphoe; containing, with the village and ancient disfranchised borough of St. Johnstown, 6335 inhabitants. St. Baithen, son of Brendan, a disciple and kinsman of St. Columb, and his successor in the abbey of Hy, founded Tegbaothin in Tyrconnell: he flourished towards the close of the sixth century. The parish, according to the Ordnance survey, comprises an area of 15,773¾ statute acres, including a large portion of bog: the land is chiefly arable, and of good quality. There are some extensive slate quarries, but the slates are small and of a coarse quality. The river Foyle, which bounds the parish on the east, is navigable for small boats to St. Johnstown, where a fair is held on Nov. 25th. The living is a rectory and vicarage, in the diocese of Raphoe, and in the patronage of the Marquess of Abercorn: the tithes amount to £1569.4.7½.; and the glebe, com-

prising 317 acres, is valued at £260. 6. 5½. per annum. The glebe-house was originally built in 1785, at a cost of £1313 British, and subsequently improved at an expense of £1399 by the then incumbent. The church was erected in 1626; the Ecclesiastical Commissioners have lately granted £268 for its repair. In the R. C. divisions the parish forms part of the union or district of Lagan, or Raymochy; the chapel was built about 50 years since. In the parochial school partly supported by an endowment of Col. Robertson, a school under the London Hibernian Society, and two schools supported by subscription, about 200 children are educated; there are also nine private schools, in which are about the same number of children, and five Sunday schools: two school-houses have been lately erected by the Marquess of Abercorn. There is a dispensary for the poor.

TAUGHBOYNE, or ARTAGH, also called TIBOHINE, a parish, in the barony of BOYLE, county of ROSCOMMON, and province of CONNAUGHT, on the river Gara (also called Lung), and on the road from Boyle to Ballaghadreen and the great new western road to Ballina; containing, with the market and post-town of French-Park, and the village of Lough Glynn (both of which are separately described), 6336 inhabitants. According to Archdall, a religious establishment existed here, of which St. Baithen was Bishop in 640; the same writer also says that here was a celebrated school. The parish comprises 20,606 statute acres, as apportioned under the tithe act; it consists for the most part of isolated hills and ridges bounded by bogs, forming altogether a wild tract, one-half bog and the other inferior land, under an unimproved system of agriculture. The river Lung rises in the parish, as does a branch of the river Suck. To the north-east of Lough-Glynn rises the high sandstone hill of Fairy Mount; and two miles west of the village are some turloughs presenting a considerable extent of water in winter, but dry in summer, of which Feigh is the principal, containing 200 acres and celebrated for the numbers of wild fowls that resort thither. The river Lung runs underground for about a mile in this vicinity. The manufacture of felt hats is carried on here. A manor court is held monthly in the parish, and petty sessions and fairs are held at French-Park; there are also fairs at Lough-Glynn. Lough-Glynn, with its lake and fine hanging woods, is the seat of Viscount Dillon; it is a large massive building, with angular bay windows, and has a noble appearance, from its situation on the northern bank of the lake, which is about an Irish mile long, having smooth green banks sloping to the water's edge, or overspread with trees, and a wooded island; on the opposite side of the lake are two ash trees of remarkable growth. About five miles west is Lough Erritt, the highly improved seat of Fitzstephen French, Esq., beautifully situated in an extensively planted demesne at the head of a lake of the same name, which covers upwards of 360 statute acres, and contains very fine fish. Cahan is the seat of C. French, Esq.; and near French-Park are Cloonshanville, the seat of J. Davis, Esq.; and Mullen, occupied by Lynch Plunkett, Esq.

The living is a rectory and vicarage, in the diocese of Elphin, being the corps of the prebend of Artagh or Taughboyne, in the patronage of the Bishop; the tithes amount to £347.1. 6½. The glebe-house was erected in

1819, by a gift of £400 and a loan of £340 from the late Board of First Fruits; the glebe comprises 21½ acres, subject to a rent of £29.15.4. and of the same value. The church is an ancient building, remarkable for its vaulted roof; the Ecclesiastical Commissioners have recently granted £240 for its repair. There is a chapel of ease at Lough-Glynn. The R. C. parish is co-extensive with that of the Established Church, and contains three chapels, at French-Park, Taughboyne, and Lough-Glynn. The school-house of the parochial free school, and 4 acres of land, were given by A. French, Esq.; and two day schools are supported by Lord Dillon; in these schools about 400 children are taught. There are also eleven private schools, in which about 500 boys and 200 girls are educated. There are dispensaries at French-Park and Lough-Glynn. Among the woods on the southern side of Lough-Glynn are remains of the old castle of that name, said to have been founded by one of the Fitzgeralds of Mayo, once a building of considerable extent and strength, defended at each angle by a tower, of which, in later times, one was used as a temporary prison. Near Lord Dillon's deer-park is a strong circular fortification on the summit of a round hill.

TAUGHEEN.—See TAGHEEN.

TAUGHSRARA.—See TESSARAGH.

TAUNAGH, a parish, in the barony of TIRAGHRILL, county of SLIGO, and province of CONNAUGHT, 9 miles (N. N. W.) from Boyle, on the road to Sligo; containing 1568 inhabitants. This parish, situated on the river Arrow, or Unshion, which flows from Lough Arrow, comprises, as apportioned under the tithe act, 2510 statute acres; it has in general a good deep soil, and contains a small quantity of bog. It is in the diocese of Elphin; the rectory forms part of the union and corps of the prebend of Kilmacallane; the vicarage, part of the union of Boyle. The tithes amount to £77.10.9., equally divided between the rector and the vicar. In the R. C. divisions it is part of the union or district called Rivers-town. There are remains of the old church, with a burial-ground attached; and near the mail coach road are the ruins of Bahy castle, surrounded with trees. A patron is held at Patrick's well on March 17th.

TAWNA, or TAYNA, an island, in the parish of BALLINACOURTY, barony of DUNKELLIN, county of GALWAY, and province of CONNAUGHT, 5 miles (S. W.) from Galway, in the bay of Galway; containing 220 inhabitants.

TAWNEY.—See TANEY.

TAXAX.—See TEIGHSASSON.

TECOLME, a parish, in the barony of BALLYADAMS, QUEEN'S county, and province of LEINSTER, 5 miles (S. W.) from Athy, on the road from Stradbally to Carlow; containing 228 inhabitants. It is in the diocese of Leighlin; the rectory is impropriate in the representatives of Thos. Fitzgerald, Esq.; the vicarage forms the corps of the prebend of Tecolme, in the patronage of the Bishop. The tithes amount to £100.7.8¾., of which £66.18.6. is payable to the impropiator, and the remainder to the vicar. In the R. C. divisions it is part of the union or district of Ballyadams.

TEDONAGH.—See TYDAVNET.

TEIGHSASSON, TY-SASSION, or TAXAX, also called TISSASSON, a parish, in the barony of KINSALE, county of CORK, and province of MUNSTER, 2½ miles

(W. N. W.) from Kinsale, on the north side of the river Bandon; containing 535 inhabitants. This parish, the name of which signifies "the Englishman's House," comprises 1320 statute acres, as applotted under the tithe act; the soil is extremely light, and, under a good system of cultivation and by the constant application of large quantities of sea sand brought hither from the bay of Kinsale and landed at the small quays in the parish made for that purpose, produces good crops: the land is deemed valuable in consequence of its proximity to Kinsale and the facilities for procuring manure. The principal seats are Teighsasson House, the residence of J. Cummins, Esq.; Ballywilliam, of B. Barter, Esq.; Hollyhill, of C. Newman, Esq.; Ballinvolig, of Mrs. Collis; and Ballinacurra House, of J. Bleazby, Esq. The living is a rectory, in the diocese of Cork, and in the patronage of the Crown: the tithes amount to £105. In the R. C. divisions the parish is part of the union of Kinsale. A small creek, which separates this parish from that of Clontead, penetrates a considerable distance into the land: on its southern bank are the ruins of the ancient church; and not far distant are those of White castle, which was built by the Roches in 1497, to command the landing-place, and gives name to the creek and the small village adjoining.

TEIGHSHINOD, a parish, partly in the barony of ABBEYSHRULE, but chiefly in that of MOYDOW, county of LONGFORD, and province of LEINSTER, 3 miles (N.) from Ballymahon; on the road to Ardagh; containing 2553 inhabitants. In the reign of King John a priory for Regular Canons, dedicated to St. Peter, was founded at Deirg by Gormgall O'Quin; at the dissolution its possessions were granted to Nicholas Aylmer. The parish comprises 5713 statute acres of land, which is in general good and chiefly in tillage; limestone is in some places found on the surface, and there is a small quantity of bog. The seats are Park, the residence of Jno. R. Robinson, Esq.; Loughin, of Mrs. Jessop; and Richmond, of Jno. Huggins, Esq., M.D., on an elevated situation commanding extensive views of the surrounding country. The parish is in the diocese of Ferns; the rectory is partly inappropriate in the Countess Dowager of Rosse and Messrs. Ponsonby and Palliser, partly appropriate to the rector of Tashinny, and partly with the vicarage constitutes a portion of the union of Moydow. The tithes amount to £230.0.3., of which £32.5.9¼. is payable to the impropiators, £14.19.0¾. to the rector of Tashinny, and the remainder to the incumbent; the glebe, comprising 30 acres, is valued at £42.15.10. per annum. In the R. C. divisions the parish forms part of the union or district of Carrickedmond, comprising also the parishes of Abbeyshrule and Tashinny, and containing the chapels of Carrickedmond and Abbeyshrule, of which the former is in this parish. About 50 children are educated in a school supported from a fund at the disposal of the rector; and there is a private school of about the same number of children. There are some remains of the old castle of Mornine; and the ruins of the church and of the ancient abbey of Deirg or Darig are still in existence.

TELTOWN, or KILLALTON, a parish, in the barony of UPPFR KELLS, county of MEATH, and province of LEINSTER, 3¾ miles (S. E.) from Kells, on the mail road from Dublin to Enniskillen; containing 1308 inhabitants. This place, under the name of *Tultion*, is cele-

brated in traditional history for the periodical assemblage of vast numbers from all parts for the purposes of traffic, sports, and social intercourse; the custom is said to have been established or revived by King Tuathal. It appears to have derived its name from St. Teallean, who founded the church called *Teachtelle*, or "Teallean's House." The parish, which is situated on the river Blackwater and on the Carlanstown or Rosmin river, which joins the former at Bloomsbury, comprises 4060 statute acres, as applotted under the tithe act; about one-third is in tillage, and the remainder, with the exception of 200 acres of bog of inferior quality, is excellent pasture and meadow land. The seats are Bloomsbury, the residence of J. Barnwall, Esq.; Teltown, of Hamlet Garnett, Esq.; and Hurdlestown, of Mrs. Rothwell. It is a rectory, in the diocese of Meath, entirely inappropriate in Dominick O'Reilly, Esq., and the representatives of Jas. C. Vincent, Esq; the tithes amount to £217.17.2. In the R. C. divisions, it is part of the union or district of Kilberry and Teltown, and contains a chapel, situated at Oristown. There are two R. C. schools, one of which, held at Oristown and aided by subscription, is partly free; the other is at Bloomsbury: in these schools, on an average, are about 160 children. The old burial-ground remains.

TEMPLEBEG, a parish, in the barony of KILNE-MANAGH, county of TIPPERARY, and province of MUNSTER, 5 miles (S. E.) from Burris-o'-leagh, on the road from Newport to Thurles; containing 1064 inhabitants, and comprising 3029 statute acres, as applotted under the tithe act. It is a rectory, in the diocese of Cashel, entirely inappropriate in the Marquess of Ormonde: the tithes amount to £67.10. In the R. C. divisions it is held with part of the parish of Toom, and contains a chapel.

TEMPLEBODANE, or DRONMOYNE, a parish, in the barony of BARRYMORE, county of CORK, and province of MUNSTER, 5½ miles (S. E.) from Rathcormac, on the road from Midleton to Fermoy; containing 1337 inhabitants. This parish comprises 4685 statute acres, as applotted under the tithe act, and valued at £2340 per ann.: there are 3037 acres of arable and pasture land, 80 of woodland, and 56 of bog, the remainder being mountain and waste. In the hamlet of Ballinacurrig is a police station. Cadogan, the elegant residence of Dennis O'Callaghan, Esq., is situated in grounds carefully laid out; the rhododendron, planted in clusters in its native soil, flourishes in great luxuriance and beauty, and in the lower grounds is an arbor vitse of great size, also some laurels of large growth. Dunlarick, the seat of J. Barry, Esq., stands in a demesne embellished with extensive and thriving plantations, the whole of which was formerly waste land. The living is a vicarage, in the diocese of Cloyne, and in the patronage of the Bishop; the rectory is appropriate to the vicars choral of Christ-Church, cathedral, Dublin. The tithes, amounting to £34S.7.4½., are equally divided between the vicars choral and the vicar: there is a glebe of 9 acres. In the R. C. divisions the parish forms part of the union or district of Lisgoold. Here is a pay school, in which are about 40 children. There are some slight remains of the castle of Rathgabbane.

TEMPLEBOY, a parish, in the barony of TYRERAGH, county of SLIGO, and province of CONNAUGHT, 3 miles

(E.) from Dromore-West, on the mail coach road to Ballina; containing 3787 inhabitants. This parish, which is situated at the entrance of the bay of Sligo, and includes within its limits the point or headland of Aughris, comprises 13,388¼ statute acres, as applotted under the tithe act. A large portion is mountainous, and there is a considerable tract of bog; the land is generally of good quality and principally under tillage, but the system of agriculture is not improved. There are quarries of stone of good quality for building, and also of slate. The principal seats are Sea View House, the residence of W. H. Hillas, Esq.; Cork Hill, of Capt. Moore; Grange, of J. Black, Esq.; and Donahontra, of V. Jones, Esq. The entrance of the bay of Sligo, from the headland of Aughris to the point of Rinoran, is about five miles wide; and the shores of the parish, which are bold and rocky, are curiously indented with natural caverns excavated by the action of the waves. One of these, called Seals' Hole, from the number of seals which frequent it, is nearly half a mile in length, rising in some parts more than 15 feet above the water, which rushes into it with great violence. The cavern called Khoran-dhun, or "the iron chest," extends to a considerable distance under the cliff, and is frequently visited by strangers; a small landing-place has been made near it by the coast-guard, enabling small fishing boats from the Donegal coast to land in safety. At Pullendiva is a coast-guard station, one of the five that constitute the district of Sligo. A manorial court is held at Sea View House. It is a vicarage, in the diocese of Killala, forming part of the union of Kilmacshalgan; the rectory is impropriate in R. W. Hillas, Esq., of Dublin. The tithes amount to £560, of which £350 is payable to the impropriator, and the remainder to the vicar. The R. C. parish is co-extensive with that of the Established Church. There are five private schools, in which are about 300 children. A priory of Augustine canons was founded in 1280, at Akeras, otherwise Kilmantine, by the family of Mac Donald, the prior of which was, in 1544, consecrated Bishop of Elphin. In a field near Grange a gold signet ring, weighing nearly an ounce, was dug up by a labourer, some years since, and is now in the possession of Mr. Thomas Hillas, late of Sea View House.

TEMPLEBREADY, or TEMPLEBRIDGET, also called ST. MATTHEW AND ST. BRIDGET, a parish, in the barony of KERRYCURRIHY, county of CORK, and province of MUNSTER, 5 miles from Carrigaline; containing 1789 inhabitants. In 1589, Sir Francis Drake, with a squadron of five ships of war, being chased into Cork harbour by a Spanish fleet, sailed up the river Ounabuoy, or Yellow river, tinder the lee of Currabinny hill; the Spaniards followed, but Sir Francis having sailed up this winding estuary, anchored safely a little off the north-western shore of the parish, and the pursuers returned without their expected prize. The parish is bounded on the north by the estuary called Cross-Haven, or river of Ounabuoy or Awenbuoy, forming a peninsula between Cork harbour and the Atlantic ocean, at the entrance of the Cove of Cork: it comprises 2900 statute acres, as applotted under the tithe act, and valued at £2466 per annum. The land is generally very productive, the soil being deep, on a substratum of clay-slate, and, with the exception of the plantations in the demesnes of Hodderfield, Cross Haven

House, and Aghamarta, it is almost wholly under tillage. About two-thirds of the parish being surrounded by the sea, there is a portion of waste near the rocks, besides which there is no waste land incapable of tillage; some is covered with a light herbage depastured by sheep. The Awenbuoy is navigable for lighters and small sloops, and on the south is the Atlantic ocean, in which is Ringabella bay, where sloops can enter at spring tides, and discharge coal, &c, at 1s. per ton less than in the harbour, owing to exemption from dues. The substratum is of the schistose formation, changing through all the varieties of transition rocks, strangely mixed with argillaceous grit, which alternates in a remarkable manner; some of this stone is procured for building, but it is very porous and soft. Quarries of indifferent slate are partially worked near Hoddersfield, and at Myrtle Ville; and in several places in the eastern part of the parish is good manganese; that near the siirface, being in a state of decomposition, has prevented any efforts being made to search for the mines. From the elevated grounds near the church are extensive and magnificent views of the town of Cove and the villages of Monkstown, Whitegate, &c., with the delightful scenery along the shores of the river Lee. On the eastern point of land, at the entrance to Cork harbour, is Camden Fort, at present under the care of a master-gunner and five men only. The gentlemen's seats are Hoddersfield, the residence of Col. Hodder, a handsome house beautifully situated in a domain of 647 acres, embellished with extensive plantations rising above the Awenbuoy, whence the drive to the house is a mile and a half long through a picturesque glen; Agamarta Castle, of Carew O'Grady, Esq., on an estate of about 800 acres, extending along the south bank of the Awenbuoy, and extensively planted; Cross-haven House, of T. Hayes, Esq., a spacious and handsome structure on the margin of the harbour, and in the midst of a fine old wood; Myrtle Ville, of Dr. Shea; and several ornamental cottages, chiefly occupied in the summer as bathing-lodges.

The living is a rectory and perpetual cure, in the diocese of Cork; the rectory has been united time immemorially to the rectories of Cullen and Templemartin, which three parishes constitute the union and corps of the deanery of St. Finbarr's, Cork, in the patronage of the Crown; the perpetual cure is in the gift of the Dean. The tithes amount to £200, of which £160.7.2. is payable to the dean, and £39.12.10. (being the tithes of the demesne of Hoddersfield) to the perpetual curate, who has also 12 acres of glebe and the glebe-house. The church is a large edifice, in the early English style of architecture, with a turret and spire, erected in 1778, near the site of a former church; its situation is remarkable, on the summit of the highest ridge that rises west of the mouth of the harbour, and, being whitewashed, it forms a conspicuous and well-known land-mark. In the R. C. divisions the parish forms part of the union of Carrigaline; the chapel is a large plain building. The male and female parochial school is in the village of Crosshaven, and is supported by the perpetual curate; in the chapel-yard is a school under the National Board. The castle of Aghamarta, in the demesne of Carew O'Grady, Esq., was built by the first Earl of Desmond; it stands on the verge of a beautiful and picturesque glen, and consists of a tower,

52 feet high, partly square and partly octagonal: on the west side are the fragments of a building of two stories; the tipper one, which is unroofed, was lighted by two large semicircular windows on each side: this part of the building, formerly much more extensive, was taken down by a late tenant, and the materials used in the erection of a house and cottages on the estate. On the eastern point of land, close to the inner harbour, was a nearly perfect tumulus, which has been almost obliterated by the excavations for Camden Fort.

TEMPLEBREDIN, a parish, partly in the barony of CLANWILLIAM, county of TIPPERARY, and partly in that of COONAGH, county of LIMERICK, and province of MUNSTER, 6 miles (N.W. by W.) from Tipperary; containing 1353 inhabitants, of which number, 683 are in that part of the parish which is in the county of Limerick. The land is equally divided between tillage and pasture, with the exception of a small portion of bog, which supplies the tenantry with fuel. The living is a vicarage, in the diocese of Emly, and in the patronage of the Crown, during the legal incapacity of the Earl of Kenmare; the rectory is impropriate in the Marquess of Ormonde. The tithes amount to £142.10., of which £18 is payable to the impropiator, and the remainder to the vicar. In the R. C. divisions the parish forms part of the union or district of Pallasgreine. There are three private schools, in which are about 180 children.

TEMPLEBRYAN, a parish, in the Eastern Division of the barony of EAST CARBERY, county of CORK, and province of MUNSTER, 2¼ miles (N. N. W.) from Clonakilty, on the old road to Bandon; containing 496 inhabitants. It comprises 957 statute acres, as apportioned under the tithe act, the gross annual value being £800: the soil is generally light, and that portion of it which is well cultivated is very productive; on the waste land is some excellent turbary. It is in the diocese of Ross; the rectory is appropriate to the see, and the vicarage forms the corps of the prebend thereof in the cathedral of Ross, and in the patronage of the Bishop. The tithes amount to £134.13.11., of which £60 is payable to the prebendary, and the remainder to the Ecclesiastical Commissioners. The Protestant inhabitants attend divine worship at the church of Clonakilty. In the R. C. divisions the parish forms part of the union or district of Clonakilty. On the summit of a gentle eminence are the ruins of the ancient parochial church, of which the foundations and part of the walls only remain; in the burial-ground is the shaft of a cross, 11 feet high, set up by the Knights Templars in 1303, who at the period had possession of the whole parish, and from whom it received its present name. Nearly adjoining the ruins of the church is a small circular building, resembling a round tower, but it is not more than six feet in diameter: and in an adjacent field are the remains of a very extensive heathen temple; six of the stones still exist, the centre one being of white quartz and much larger than the rest. This monument of antiquity, near which is a spacious cave, is described in the Philosophical Transactions, No. 471, A. D. 1742, by the then Bishop of Clogher.

TEMPLECARNE, or TEMPLECOIN, a parish, partly in the barony of LURG, county of FERMANAGH, but chiefly in the barony of TYRHUGH, county of

DONEGAL, and province of ULSTER, 4 miles (W.) from Kesh; containing 5461 inhabitants. The parish, which is also called Termoncerin-Magrath, from its having been the residence of Magrath, the first Protestant bishop of Clogher, is bounded on the south by Lough Erne, and comprises, according to the Ordnance survey, 45,868 statute acres, of which 7719 are in the county of Fermanagh. Of these, 2140½ are in Lough Derg, which is wholly within the parish; 4400 are in Lower Lough Erne, and 1085½ are in small loughs. About three-fourths of the land consist of heathy mountain, affording during the summer only a scanty pasturage to a few black cattle; the remainder, with the exception of a moderate portion of meadow, is principally under tillage. The soil is but indifferent, and the system of agriculture backward; though some improvement has taken place in the low lands, its general progress has been greatly retarded by the want of convenient roads through the mountainous district. Limestone abounds, and is quarried for agricultural uses; there are also large quarries of excellent freestone, of mill-stones of peculiar hardness, and of a coarse kind of dark marble; iron ore is found here, and mines were formerly worked to advantage. The rivers Pettigoe, Omna, Letter, and Rossharbor, all of which abound with trout, pike, and eels, intersect the parish in various directions and fall into Lough Erne. The principal mountains, among which are some small lakes well stored with fish, are Crocknacunny, Minchifin, Rushen, and Rossharbor. Lough Derg, a noble expanse of water, bordering on the eastern confines of the county of Donegal, is thickly studded with picturesque islands, of which the chief are Saints' Island, called also St. Dabeoc's, or St. Fintan's island, from the supposed founder of a monastery upon it, of which there are some remains; Turres or Station island, so called from its being the resort of pilgrims on penance; Innishtoesk, and Goat, Eagle, Ash, Kelly's, Grouse, Lodge, and the Prior's islands. The shores of the lake are precipitously steep, except in that part where the ferry-boat plies to convey visitors to the several islands; and the scenery of the parish is strikingly diversified. Waterfoot, the residence of Lieut.-Col. Barton, is pleasantly situated. Fairs are held on the 25th of every month except December, in which month the fair is held on the Wednesday next before Christmas-day, for cattle, sheep, pigs, and linen yarn. A manorial court and petty sessions are held every other week.

The living is a rectory and vicarage, in the diocese of Clogher, and in the patronage of the Bishop: the tithes amount to £300. The glebe-house was built in 1813, at an expense of £978.9.2¾., of which £623.1.6½. was a loan from the late Board of First Fruits, and the remainder was defrayed by the then incumbent: the glebe comprises 141 acres of good land, valued at £176.16.8. per annum. The church, situated at Pettigoe, is a small, old, and dilapidated structure, towards the rebuilding of which Mrs. Leslie (the proprietor of the estate), the rector, and the Protestant parishioners have contributed a large sum; and a subscription has been raised to build a chapel of ease about four miles from the town. In the R. C. divisions the parish, called also Pettigoe, is the head of a union or district, comprising also the parish of Belleek. There are two chapels in this parish; one at Pettigoe, a large

and well-built edifice; and one about four miles from the town, on the Strabane road: there is also a chapel in the parish of Belleek. In the town there is a place of worship for Presbyterians of the Seceding Synod; and near it, though within the verge of the adjoining parish, are two for Wesleyan Methodists. About 460 children are taught in four public schools, of which the parochial school is supported by the rector, and others by Mrs. Leslie; and there are four private schools, in which are about 250 children, and five Sunday schools. Near the glebe-house are the ruins of an ancient castle, said to have been the residence of the first Protestant Bishop of Clogher; it was battered by Ireton in the parliamentary war, from the neighbouring hill, on which are still traces of the works thrown up by that officer. There are also several Danish raths and mineral springs in the parish. On Saints' Island, in Lough Derg, are the remains of an Augustinian priory, dedicated to St. Peter and St. Paul, the foundation of which is ascribed to St. Dabeoc, brother of St. Canoc, who flourished towards the close of the fifth century; notwithstanding its celebrity, it was plundered and reduced to ashes by Bratachus O'Boyle and M<sup>c</sup> Mahon, in 1207. It was subject to the great abbey of Armagh, and for several ages was celebrated for its miraculous cell, called St. Patrick's purgatory, an invention attributed to a saint of that name who was prior here in the ninth century: this cell was much resorted to by pilgrims from all parts of Europe, who were supposed to suffer in imagination, while lying within its narrow precincts, all the pains endured by the wicked in the purgatory of the Romish church. Its proximity to the shore, with which it was connected by a neck of land, affording too great facility of access, the cave was stopped up, and another opened in a smaller island, now called the Station Island, about half a mile from the shore, to which access is obtained by a ferry boat constantly plying for that purpose. Such was the reputation this place maintained, that safeguards were frequently granted by the Kings of England to foreigners of distinction who came to visit it; among others to Raymond, Viscount de Perilleux, and Knight of Rhodes, with a train of 20 men and 30 horses, in 1397. This purgatory was repeatedly suppressed by the Popes, and also by the Lords-Justices of Ireland, who banished the friars and broke up the cell; but it was as frequently revived, and is still visited by multitudes of pilgrims, who assemble here during what is called "the station," which commences on the first of June and continues to the 15th of August, during which time the friars are constantly engaged in hearing confessions, enjoining penance, and performing other devotional rites. The number annually resorting hither during that period exceeds 10,000; each pays the ferryman 6½*d.* for taking him to the island and bringing him back; and the proprietor of the lake receives £165 per annum for allowing the ferryman to ply. The term of continuance on the island is three, six, or nine days, and each pilgrim spends the last twenty-four hours of his term in the chapel of the purgatory, which receives light only from a small window in one of the angles. About ten years since a boat having eighty pilgrims on board swamped and went to the bottom, and only three of the number were saved; the bodies of the rest were afterwards found and interred on Saints' Island.

TEMPLECORRAN, or BROAD ISLAND, a parish, in the barony of LOWER BELFAST, county of ANTRIM, and province of ULSTER, 5 miles (N. E.) from Carrickfergus, on the road from Belfast to Larne, and on Lough Lame; containing, with the village of Ballycarry (which is separately described), 1338 inhabitants. In 1597 a battle was fought at the highly romantic vale called Old Mill Glen, near Ballycarry, between the Mac Quilans and Mac Donnells, in which the former were defeated; and in November of the same year another took place on the same spot between the Mac Donnells and Sir John Chichester, in which the latter was slain and his army cut to pieces. This parish, which is also called, after the name of the village, Ballycarry, comprises, according to the Ordnance survey, 4744¼ statute acres, in a high state of cultivation. The system of husbandry is in a very improved state, and has been much promoted by the present proprietor, who is a practical and spirited agriculturist. Limestone and basalt are found in great abundance. Red Hall, the seat of G. Kerr, Esq., is an elegant mansion with a fine demesne. The spinning of yarn and the weaving of linen cloth are carried on. A court is held for the manor of Broad Island by the seneschal of Marriot Dalway, Esq., for the recovery of debts and determination of pleas to the amount of £20; its jurisdiction extends over this parish and that of Kilroot. Fairs are held at Ballycarry.

It is a vicarage, in the diocese of Connor, forming part of the union of Ballynure and of the corps of the prebend of Kilroot in the cathedral of Connor; the rectory is inappropriate in D. Kerr, Esq. The tithes amount to £347.1.6., of which £231.7.8. is payable to the impropiator, and the remainder to the vicar. The church, originally a spacious and handsome cruciform structure, is now a ruin; it was at one time occupied by the Presbyterians, since whose ejection it has not been used as a place of worship. There are chapels for Presbyterians, Independents, and Methodists; the first is in connection with the Remonstrant Synod, and of the first class. There are two national schools, situated at Ballycarry and Windygap, in which are about 120 children; and a private school of 10 girls. R. G. Kerr, Esq., in 1825, bequeathed £200 in trust to the vicar and the senior Presbyterian minister, to divide the interest among the poor. There is a curious hollow cave, called the Salt Hole, into which rushes a large stream of water which is not found again; and in the grounds of Red Hall is a glen of very extraordinary character. The Rev. Mr. Bryce, minister of the first Presbyterian congregation established in Ireland, lived and was buried here: and over the remains of a poet, known only as the Bard of Ballycarry, a monument has been raised.

TEMPLECROAN, a parish, in the barony of BOYLAGE, county of DONEGAL, and province of ULSTER; containing, with the post-town of Dungloe and the islands of Arranmore and Rutland (which are separately described), 8198 inhabitants. The parish is situated on the north-western coast, and is bounded on the north by the Gwidore river; it comprises, according to the Ordnance survey, 52,921 statute acres, of which 989½ are in the tideway of the Gwidore, and 2896 in lakes. Within its limits is the greater part of the district called "the Rosses," consisting of a dreary



wilderness of rugged mountain wastes and heaths broken on the west into abrupt rocky heights, and including many islands separated by inlets of the sea. Some of these islands are thinly covered on the summits with moss and heath, and a few present specimens of verdure produced by cultivation; Arranmore, the largest, forms a shelter for the rest and a barrier against the western ocean. On the shores of Cruit grows a kind of long and broad-leaved grass having a saline taste, which the cattle readily feed on at ebb tide. The district is unfavourable either for grazing or tillage; the produce raised is inconsiderable and there is often a scarcity of food. Throughout the parish agriculture is in a very backward condition, the greater portion of the land consisting of sands, mountain rocks, and bog; the mountain of Crovehy rises 1033 feet above the level of the sea. Indications of iron ore may be observed in the precipitous face of the mountains. Petty sessions are held at Dungloe, at which place there is a constabulary police station. The living is a rectory and vicarage, in the diocese of Raphoe, and in the patronage of the Marquess of Conyngham; the tithes amount to £235. The glebe-house was erected by aid of a gift of £100, in 1763, from the late Board of First Fruits; the glebe comprises 815 acres, valued at £152.16.3. per ann. The church is a small plain building, erected in 1760 by aid of a gift of £400 from the same Board. In the R. C. divisions this parish forms part of the union or district of Lettermacward, and is partly a district in itself: it contains three good, plain, slated chapels, one at Dungloe belonging to Lettermacward; the others in Arranmore and Kincaslough, belonging to Templecroan. There are two parochial schools, situated at Dungloe and Carrenbuoy, aided by annual donations from Col. Robertson's fund and from the rector, who also contributes to the support of two schools at Maghera and Dungloe: in these schools are about 160 children. There are also six private schools, in which are about 120 children. A dispensary is supported at Dungloe. Here are the ruins of the ancient castle of Dungloe, near which have been brought up out of the sea several brass cannon, bearing the Spanish arms, said to have belonged to the Armada.

TEMPLEDERRY, a parish, in the barony of UPPER ORMOND, county of TIPPERARY, and province of MUNSTER, 6 miles (S. E.) from Nenagh; containing 1857 inhabitants. The living is a rectory and vicarage, in the diocese of Killaloe, and in the patronage of the Bishop; the tithes amount to £157.9.3¾. The church is a small building in good repair. In the R. C. divisions it is the head of a union or district, comprising also the parish of Kilnanave, in which union are three chapels, two in Templederry and one in Kilnanave. There are six private schools, in which are about 320 children.

TEMPLEDOWNEY, a parish, in the barony of UPPER ORMOND, county of TIPPERARY, and province of MUNSTER, 6 miles (S. E.) from Nenagh, on the mail coach road from Dublin to Limerick; containing 475 inhabitants. Pallas, the seat of J. Short, Esq., is in this parish. It is a rectory, in the diocese of Killaloe, forming part of the union of Ballymackey; the tithes amount to £83.1.6½. In the R. C. divisions it is part of the union or district of Aghnamadle, also called Toomavara. The chapel is a neat building in the village

of Toomavara. Knockane castle is situated on an eminence, and forms a landmark, though in ruins.

TEMPLE-ERRY, or TEMPLEREE, a parish, in the barony of IKERRIN, county of TIPPERARY, and province of MUNSTER, 2½ miles (N.E.) from Templemore, on the road to Johnstown; containing 1415 inhabitants. This parish, which is situated on the river Suir, comprises 2871 statute acres, as apploited under the tithe act. The living is a rectory, in the diocese of Cashel., and in the patronage of the Archbishop: the tithes amount to £207.18.10¼. In the R. C. divisions it forms part of the union or district of Loughmore and Castle-Inney; the chapel is a handsome building of recent erection. About 60 children are educated in a private school. Some vestiges of the old church still exist.

TEMPLEFINLAGAN.—See TAMLAGHTFINXAGAN.

TEMPLEGALL, county of CORK.—See WHITE-CHURCH.

TEMPLEHARRY, a parish, partly in the barony of IKERRIN, county of TIPPERARY, and province of MUNSTER, but chiefly in that of CLONLISK, KING'S county, and province of LEINSTER, 2½ miles (N. W.) from Moneygall, on the mail coach road from Dublin to Limerick, and on the small river Ollitrim (which forms its boundary on the south-west); containing 1156 inhabitants, and comprising 6480 statute acres, of which 3564 are reclaimable bog. Agriculture is greatly improved; there is abundance of limestone. Emell Castle, the seat of J. Stoney, Esq., commands from its summit a very extensive view; at its rear is the ancient castle. Ballintemple is the residence of R. Burriess, Esq.; Foxborough, of the Rev. J. G. Purcell; Clonlohan, of the Rev. J. Studdart; Rathfenny, of M. Andrews, Esq.; and Silver Hill, of Mrs. Smith. The living is a rectory and vicarage, in the diocese of Killaloe, episcopally united, in 1799, to the rectory and vicarage of Cullenwayne, and in the patronage of the Bishop. The tithes amount to £141.14.9., and the entire tithes of the union to £369.4.7¼. The glebe-house was erected by aid of a gift of £450 and a loan of £184, in 1812, from the late Board of First Fruits; the glebe comprises 12 acres. The church is a plain modern structure, built by aid of a loan of £200 from the same Board, in 1814. In the R. C. divisions the parish forms part of the union or district of Dunkerrin. The parochial schools at Parke, in which are about 80 children, are aided by private subscriptions; the school-house is an excellent slated building, with accommodations for the master and mistress, erected at an expense of £150, of which £100 was a grant from the Lord-Lieutenant's school fund. There are two other schools, in which 90 children are taught. The remains of the ancient church and glebe-house, being situated on an eminence, have a picturesque appearance. Here is the remarkable rath called Wolfe Hill, near which is a pass through a bog, formerly thickly wooded, in which a large party of the army of Wm. III. was destroyed, by the O'Carrolls, the native sept of this district, from which circumstance the spot has since been called, the "bloody Togher."

TEMPLEICHALLY, or TEMPLEKELLY, also called CALLATHAMERY, a parish, in the barony of OWNEY and ARRA, county of TIPPERARY, and province of MUNSTER, ¼ of a mile (E.) from Killaloe, on the

road to Limerick, and on the river Shannon; containing 4724 inhabitants. The land is mostly in tillage; there is some bog on the mountains. There are good quarries of grit-stone, which is used extensively for building. A slate quarry is worked at Ryninch; and the Derry slate quarries, situated in this parish, were formerly very extensively worked. Derry Castle, the seat of M. P. Head, Esq., is situated in a noble demesne abounding with remarkably fine old timber; the scenery in its vicinity is extremely beautiful, and the Shannon bounds the demesne on the west. The other seats are Derry Ville, the residence of J. Salmon, Esq.; Ryninch, of J. O'Brien, Esq.; Fort Henry, of Finch White, Esq.; and Shannon View, of H. Franks, Esq. It is a rectory and vicarage, in the diocese of Emly, forming part of the union of Kilmastulla: the tithes amount to £406.3.1. In the R. C. divisions it is the head of a union or district, comprising this parish and that of Kilmastulla, and called Ballina; in each of the parishes is a chapel. There are six private schools, in which are about 790 children, and a Sunday school. On the Upper Killary mountain, a son of one of the Kings of Leinster was buried: on an island in the Shannon, opposite the ruins of the old church, are some remains of a monastery; and on the north side of the bridge at Ballina are the ruins of a castle, built most probably to defend the passage of the river.

TEMPLE-KIERAN, a parish, in the barony of SKREEN, county of MEATH, and province of LEINSTER, 4 miles (S. E.) from Navan, near the mail-coach road from Dublin to Enniskillen; containing 393 inhabitants. This parish comprises, with the chapelry of Lismullen, 1957¼ statute acres of good land. It is a chapelry, in the diocese of Meath, forming part of the union of Skreen: the tithes, including those of Lismullen, amount to £130. The church is a neat modern structure, erected in 1811 by parochial assessment, and a loan of £461 from the late Board of First Fruits. In the R. C. divisions also it is part of the union or district of Skreen.

TEMPLEMALY, a parish, in the barony of BUNRATTY, county of CLARE, and province of MUNSTER, 3½ miles (N.) from Ennis, near the road to Corofin; containing 1554 inhabitants. This parish, which, though only about one mile broad, is nearly five miles long, comprises 3781 statute acres, as apportioned under the tithe act: within its limits are several lakes, and about 100 acres of bog; one of the lakes, which abounds with fish and contains a small island, is supposed to have a subterraneous communication with another lake, about a mile and a half distant. It is a rectory and vicarage in the diocese of Killaloe; the rectory forming part of the rectorial union of Ogashin, and the vicarage part of the vicarial union of Dromcliffe. The tithes amount to £105.16.9., of which £49.16.11. is payable to the rector, and the remainder to the vicar. There is a small glebe of about one acre. In the R. C. divisions it is part of the union or district of Dowry, or Doorra. About 60 children are educated in a school held in a house given rent-free by Mrs. Craven. The ruins of the ancient church still exist.

TEMPLEMARTIN, a parish, in the barony of KINALMEAKY, county of CORK, and province of MUNSTER, 5 miles (N.) from Bandon, on the road from Kinsale to

Macroon; containing 2730 inhabitants. It comprises 7423 statute acres, of which about 330 are common; about one-tenth is pasture, one-twentieth bog (affording a good supply of fuel), and the remainder under tillage, being generally poor and stony ground. At Lisnegat is a large power-loom factory for spinning cotton, employing about 100 persons. At Mosstown there was formerly a distillery and it was subsequently a brewery, but it has long been discontinued. Fairs are held at Moss Grove on March 17th, Corpus-Christi day, Sept. 2nd, and Dec. 8th, chiefly for cattle. The gentlemen's seats are Mount Pleasant, the residence of H. Baldwin, Esq., a handsome mansion on a commanding eminence in a highly improved demesne; Gurrane, a newly erected and handsome house, near the old family mansion, the residence of J. Splaine, Esq.; Moss Grove, of S. Baldwin, Esq.; Scartnamuck, of B. Popham, Esq.; Old Park, of H. Gillman, Esq.; and the glebe-house, of the Rev. F. C. Sullivan. The living is a rectory and perpetual cure, in the diocese of Cork; the rectory forming part of the union of Templebready and of the corps of the deanery of St. Finbar's, Cork; the perpetual curacy is in the gift of the Dean. The tithes amount to £519, of which £500 is payable to the dean, and £19 to the perpetual curate, who also receives £30 per ann. from Primate Boulter's augmentation fund. The glebe-house was built by aid of a gift of £450 and a loan of £50, in 1815, from the late Board of First Fruits: the glebe comprises 16¼ acres. The church is a plain building, with a square tower 50 feet high, erected by aid of a gift of £500, in 1793, from the same Board. In the R. C. divisions the parish is the head of a union or district, comprising the parishes of Templemartin, Killowen, and part of Kilbrogan: the chapel is a small plain edifice. The male and female parochial school, in which are about 30 children, is aided by the dean and local subscriptions, and has a house and an acre of land rent-free from the Duke of Devonshire: there is also a private school, in which are about 40 children, and a Sunday school is superintended by the curate. At Gurrane are the ruins of an old fortified mansion of the Baldwins, who acquired the estate by purchase from the Maskelyne family, in 1612: it appears to have been surrounded by a wall, in the angles of which, and at one end of the house, were round turrets three of which are standing. A subterraneous passage leading from the house to the adjacent bog is still visible, the entrance to which was by an aperture covered by the hearth-stone of a room on the ground floor. There are also many Danish raths in the parish, one on the lands of Gurrane, including three acres, and surrounded by three ramparts and a fosse; another at Castle-Lac, where are four upright stones of clay-slate, respectively 12, 9, and 6 feet high; they are supposed to be druidical, or to have been erected to commemorate a victory obtained here by the Danes in 968. On the same ploughland was formerly a castle, now quite demolished.

TEMPLEMARTIN, or ST. MARTIN, a parish, in the barony of GOWRAN, county of KILKENNY, and province of LEINSTER, 2¼ miles (E.) from Kilkenny, on the road to Dublin; containing 17 inhabitants, and comprising 747 statute acres. It is a rectory and vicarage, in the diocese of Ossory, entirely appropriate to the vicars choral of the cathedral of St. Canice, Kilkenny; the

tithes amount to £77.6.8. In the R. C. divisions it forms part of the union or district of St. Canice.

TEMPLEMICHAEL, county of CORK.—See MICHAEL (ST.).

TEMPLEMICHAEL, a parish, partly in the barony of LONGFORD, but chiefly in that of ARDAGH, county of LONGFORD, and province of LEINSTER, on the main road from Dublin to Sligo, and on the river Camlin; containing (with the town of Longford), 8319 inhabitants. This parish comprises 7925 statute acres, as apportioned under the tithe act, and is principally under tillage, though there is a great quantity of bog. Here are quarries of the best description of limestone. Great facilities for the transport of provisions and merchandise are provided by the Royal Canal, which at present ends here. The seats are Clonbalt, the property of the Earl of Belmore, though now occupied by — Armstrong, Esq.; and Carrickglass, of the Rt. Hon. T. Lefroy, LL.D. The living is a rectory, in the diocese of Ardagh, united by episcopal authority to the rectory of Ballymacormick, and part of the vicarage of Killoe, denominated Upper Killoe, and in the patronage of the Bishop. The tithes amount to £369.4.8.; and the gross value of the benefice, tithes and glebe inclusive, is £1170.3. The Commissioners of Ecclesiastical Inquiry recommend that this union be entirely dissolved on the next avoidance, and that each parish may form a separate living. The glebe-house is beautifully situated about half a mile from the church, and near the river Camlin, which flows through the demesne; it was built in 1760, and for its improvement various sums were expended between 1763 and 1795, amounting altogether to £2314. There are two glebes in the parish, one of 108 acres, on which the glebe is situated, the other of 35 acres at Lisserdowling; also a glebe of 34¼ acres in the parish of Ballymacormick, and one of 79¼ acres in that of Killoe, the latter of which is subject to a quit-rent of £2.16.6.: the total value of the glebes of the union is £491.8.4. per annum. The church at Longford is a spacious edifice, with a tower and spire; it was repaired and enlarged in 1813, at a cost of £3221 British, being a loan from the late Board of First Fruits; and the Ecclesiastical Commissioners have lately granted £249 for its further repair: there are also churches in each of the other parishes of the union. In the R. C. divisions the parish is in the union or district of Longford, comprising this parish and that of Ballymacormick, and containing two chapels, one in the town of Longford, and the other at Strand in Ballymacormick. In Longford are two chapels for Wesleyan Methodists and Presbyterians. The parochial female school is under the patronage of the Countess of Longford; in Longford is a school on Erasmus Smith's foundation; a school at Carrickglass is supported by Miss Lefroy; at Longford and Cooleney are national schools; and an infants' and another school are aided by subscriptions. There is also a large Sunday school, held in the church. The County Infirmary, near the town, has 28 beds, besides a very large attendance of extern patients, who are provided with advice and medicine. There is a bequest for the poor, called the "Charleton Money." In the townland of Lisserdowling is a moat which is supposed to form the central spot of Ireland. Near the town is a chalybeate spa; and on the glebe of Templemichael are the ruins of an old church.

TEMPLEMICHAEL, or TEMPLEMIHILL, a parish, in the barony of SLIEVARDAGH, county of TIPPERARY, and province of MUNSTER, 4¼ miles (N.) from Carrick-on-Suir, on the river Lingan; containing 796 inhabitants. It is a rectory, in the diocese of Lismore, forming part of the union of Dysart: the tithes amount to £196.18.3.

TEMPLEMICHAEL, a parish, in the barony of COSHMORE and COSHBURDE, county of WATERFORD, and province of MUNSTER, 3½ miles (N. N. W.) from Youghal, on the road from Two-mile-Bridge to Clashmore; containing 2573 inhabitants. This parish is bounded on the east by the navigable river Blackwater, and on the south by the river Touro, which is navigable for lighters. On Molana, formerly an island, but now united with the mainland, an Augustinian monastery was founded in the 5th century by St. Molanfide, who became its first abbot, and in which Raymond le Gros, the companion of Strongbow, was interred. At the dissolution it was granted, with the lands of Ballinatravay and Rhincrew, to Sir Walter Raleigh, by whom they were assigned to the Earl of Cork. The parish comprises 9000 statute acres, of which about 400 are woodland, 900 bog, and 7700 arable and pasture; the land is of good quality and principally under tillage, and the scenery is pleasingly diversified and embellished with woods and thriving plantations. Ballinatravay, the seat of R. Smyth, Esq., is finely situated in a highly improved demesne, comprising nearly 1500 acres; the deer-park is well stocked, and the grounds are tastefully disposed and enriched with flourishing plantations. The other seats are Cherrymount, the occasional residence of Capt. Parker, R. N.; Garryduff, of H. Garde, Esq.; Woodview, of Col. Uniacke; Templemichael House, of Capt. Armstrong; and Newtown, of N. P. Stout, Esq.; there are also several other respectable houses in the parish. A constabulary police force is stationed here.

The living is a vicarage, in the diocese of Lismore, united to that of Kilcockan, and in the patronage of the Duke of Devonshire. The rectory is impropriate in R. Smyth, Esq. The tithes amount to £660.14.6., of which £440.9.8. is payable to the impropiator, and £220.4.10. to the vicar; the entire tithes of the benefice amount to £317.9.7½. The church is a neat edifice, rebuilt in 1823 on the site of the ancient structure, towards which the late Board of First Fruits gave £100. In the R. C. divisions the parish is the head of a union, called also Knockanore, and comprising the parishes of Templemichael, Kilcockan, and Kilwatermoy; there are three chapels. About 170 children are taught in two public schools, of which the parochial school is wholly supported by Mr. and the Hon. Mrs. Smyth, who also clothe the children; there is also a Sunday school. The remains of St. Molanfide's abbey are very extensive, and being thickly overspread with ivy have a very picturesque and interesting appearance; they are preserved with great care; in the interior is a modern statue of the founder, habited in the costume of his order, erected on a pedestal. A little below these remains are the ruins of the castle of Templemichael, which appears to have been demolished by gunpowder; and a little to the south on an eminence called Rhincrew, are the ruins of another building, which appears to have been destroyed by similar means.

## TEM

TEMPLEMICHAEL, a parish, in the barony of ARKLOW, county of WICKLOW, and province of LEINSTER, 2½ miles (N.) from Arklow: containing 360 inhabitants. It was separated from Arklow by act of council in 1833, and is a rectory and vicarage, in the diocese of Dublin and Glendalough, forming part of the union of Kilbride. The church is in ruins. In the R. C. divisions it is part of the union or district of Newbridge and Baranisky, and contains a chapel.

TEMPLEMICHAEL-DE-DUAGH, a parish, in the barony of KINNALEA, county of CORK, and province of MUNSTER, 2½ miles (E.) from Innishannon, on the road from Cork to Kinsale; containing 764 inhabitants. This parish comprises 2128 statute acres, as applotted under the tithe act, and valued at £1640 per annum. The land is generally very good, the soil deep, and based upon a substratum of clay slate; agriculture is rapidly improving under the spirited exertions of some of the resident gentry; the chief manure is sea-sand, brought up the Bandon river and landed at the quays near Innishannon: about one-half of the land is under tillage, producing crops of corn and potatoes, the remainder being pasture, except about 20 acres of valuable bog. There are several handsome houses: the principal are Coolcullitagh, the residence of R. Jefford, Esq.; Farthingstown, of J. Haines, Esq.; Hawthorn Hill, of J. Godwin, Esq.; and the glebe-house, of the Rev. W. R. Meade. The living is a rectory, in the diocese of Cork, and in the patronage of the Bishop; the tithes amount to £245.10.9½. The glebe-house was built by aid of a gift of £300 and a loan of £500, in 1816, from the late Board of First Fruits; the glebe comprises 6 acres. The church is a small handsome edifice, in the early English style, built in 1809 by aid of a gift of £600 from the same Board. In the R. C. divisions the parish forms part of the union of Ballynabog. The parochial school adjoins the church, and is supported by the rector, who also provides a house rent-free for the master; about 40 children are educated in it.

TEMPLEMOLOGGA, or MOLOGGA, also called NONANE, a parish, in the barony of CONDONS and CLONGIBBONS, comity of CORK, and province of MUNSTER, ¾ miles (N. W.) from Mitchelstown, near the road to Kildorrery; containing 1876 inhabitants. It comprises 3628 statute acres, as applotted under the tithe act, and valued at £2430 per ann., consisting partly of coarse mountain pasture and bog, and partly of arable land, which is tolerably good. For all civil purposes the small parish of Ahacross has merged into this parish, into which is supposed to have also merged the ancient ecclesiastical parish of Rogericalvi, still retained in the incumbent's title as a vicarage. Near the ruins of the old church of Mologga is a beautiful cottage, lately erected by the Hon. Robert King, as a summer residence. It is a rectory, in the diocese of Cloyne, forming part of the union of Clenore: the tithes amount to £179.14.5. In the R. C. divisions it is part of the union or district of Kildorrery; the chapel at Coolbohoga, a small plain edifice, is about to be rebuilt. The ruins of a second church exist at Laba Mologga, which is supposed to have been formerly a distinct parish.

TEMPLEMORE, a parish, in the North-west liberties of the city of LONDONDERRY, county of LONDON-

## TEM

DERRY, and province of ULSTER; containing, with the city of Londonderry, 19,620 inhabitants, of which number, 10,130 are in the city. This parish, also called Templederry, and more anciently Derry, or Derry Columbkille, derives its name Templemore, "the Great Church," from the cathedral of Derry, to which that name had been applied, in a popular acceptance, to distinguish it from the smaller churches in its immediate vicinity, and, after the cathedral had been used as the parish church, the name was extended to the parish. The most ancient name of the district in which it was situated was Moy-Iha, "the Plain of Ith," uncle of Milesius, whose sons led into Ireland the celebrated colony that bore his name. This district, which comprehended the tract between Loughs Foyle and Swilly, and extended as far south as the river Fin, was afterwards divided between Owen and Enda, the two sons of Nial of the Nine Hostages, under the names of Inis-Owen, "Owen's Island," and Tir-Enda, "Enda's Territory." Previously to the 12th century, Moy-Iha was occupied by a branch of the Kinel-Owen, called Clan-Conor, of which the most distinguished families were those of O'Cathan, O'Cairellan, O'Murphy, O'Kennedy, O'Corran, O'Quin, and O'Dugan, most of whom having crossed the Foyle into Derry, their places here were occupied by the Kinel-Moen. another branch of the Kinel-Owen, of whom the O'Gormlys and O'Loonys were chiefs: these in turn were driven across the Foyle by the Kinel-Connell in the 15th century. From inquiries taken in the reign of Jas. I. it appears that about half the parish was then considered to belong to Inishowen, or O'Dogherty's country; that Sir John O'Dogherty had several townlands now in Templemore, which were included in a regrant of Inishowen made to him on a surrender in the 30th of Elizabeth: he forfeited this property in 1599 by rebellion, but it was re-granted to his son, Sir Cahir O'Dogherty, with the exception of some townlands reserved for the fort of Culmore. In 1608, Sir Cahir also rebelled, in consequence of which all his estates were granted to Arthur, Lord Chichester, of Belfast, who leased them to Sir Faithful Fortescue, Arthur Ussher, Tristram Beresford, and Chas. Pointz. Of the 24 townlands into which the parish is now divided, one, on which is the fort of Culmore, belongs to the King; one to Capt. Hart; one and a part to the Bishop of Derry in right of his see; two to Lord Templemore, a branch of the Chichester family; three to the Marquess of Donegal, the head of the same family; and fifteen and a part to the Irish Society. Until the year 1809 the parish extended into the county of Donegal, and included the three parishes of Burt, Inch, and Muff, which were then severed from it and erected into perpetual curacies.

The parish, as at present constituted, contains 12,611 statute acres, according to the Ordnance survey, valued at £8363., without the buildings on it, and with these, at £26,716., per ann.: it is bounded by the river and Lough Foyle on the east, and by the county of Donegal on every other side, extending about eight miles in length from north-east to south-west, and less than three in its greatest breadth in the contrary direction. The surface is beautifully undulating, presenting a succession of hills, mostly cultivated or under pasture. A wide valley, extending from the Foyle at Pennyburn, separates the hills into two groups. Of

these the southern is the most prominent, rising at its southern extremity into Holywell hill, 860 feet above the sea; the highest point of the northern group, in Elaghmore, is not more than 354 feet. The lake of Ballyarnet, occupying portions of the three townlands of Ballyarnet, Ballynashallog, and Ballynagard, contains only 3a.3r.27p.; its height above the sea is about 100 feet. Except the Foyle, which is navigable for small craft to Castletfin, there is no other body of water entitled to the name of river; the numerous small streams which irrigate the parish, flow eastward into the main river or lough, with the exception of one, which, passing by Coshquin, terminates in Lough Swilly. Springs are numerous; not fewer than eight occur within a tract of about 20 acres, in Springhill and Creggan; several of them are slightly chalybeate. The coast of Lough Foyle, where it borders the parish, is low, and destitute of any striking characteristic features. It is the general opinion of the intelligent farmers here that a marked amelioration has taken place in the climate; the seasons both of seed time and harvest have advanced considerably: the extended cultivation of wheat, and the increasing number of quails are further proofs of it. The soil in the higher grounds is occasionally, though rarely, stony, sandy, and meagre; but in by far the greater portion of the parish it is a light productive clay or loam, which in the very low grounds becomes stiffer, though never to an injurious extent. The subsoil is more generally a coating of gravel resting on the rock than the rock itself, and is often in a very indurated state, owing to the abundance of iron proceeding from the decomposition of the schistose rocks: it is then called "till," and more generally "red till," from its prevailing colour, and is considered to be injurious to vegetation. The geological structure of the parish is simple; the great mass of the primary schistose rocks which occupies much of the western portion of the county, spreads over its whole surface, with the exception of a considerable patch of detritus at Culmore in the north-east, which probably conceals a part of the new red sandstone, that rock being visible at the northern extremity of the parish, and also with the exception of several very limited deposits of mud and clay which skirt the Foyle on the south-east. Mica slate, passing into quartz slate, is the prevailing rock, occupying at least two-thirds of its substance. Limestone is found only in small quantities at its southern extremity, where the quarries have been abandoned; and greenstone, of a dense, close-grained and homogeneous character, at Conn's Hill, where the opening of the quarry is, strictly speaking, without the bounds. The schistose rocks are in the harder varieties too coarse, and in the softer not sufficiently cohesive, for being used as roofing slates; but they are much employed in building: plenty of clay for bricks is to be had; but the manufacture has been relinquished on account of the scarcity of fuel. The bogs are of great local importance, though they are now only the relics of a more extensive tract, which has been nearly exhausted by continued use: portions are occasionally reclaimed, and when the peat has been entirely cut away, the subsoil is easily brought into cultivation: large trunks and roots of trees have been raised from them. The natural meadows are extensive, particularly on the sides of some of the

bogs: the mountain pasture is generally poor. Wheat, which formerly was considered unsuitable to the climate and soil, is now in much estimation: green crops are occasionally adopted. Forced or sown meadows are by no means general; when prepared for cutting the first year, they are sown with perennial ryegrass and red clover; when for grazing, white grass and: white clover are sown. There are several nurseries. Most of the timber in the parish appears to have been planted more for ornament than profit: the most common trees along the Foyle are beech, elm, sycamore, and ash: a small patch of natural wood is to be seen at Ballynagalliagh. Manures are easily attainable, being partly stable dung, partly lime, drawn from the city; and partly a compost of bog earth, dung, lime, and shells; the shells are procured at a bank called Shell Island, in Lough Foyle: kelp is occasionally used.

The manufactures carried on in the rural parts of the parish are chiefly those arising directly from agricultural produce. The mill at Pennyburn ground 1,513,200lbs. of wheat, and 1,164,800 of oats, in the year 1834; three others ground an aggregate of 543,000 lbs. of oatmeal: seven flax-mills worked up 4250 cwt. of flax and 1059 cwt. of tow: a brewery made 5200 barrels of beer, and two distilleries 208,800 gallons of spirits: two tanneries converted 5300 hides into leather: there were two limekilns, 1 brick-kiln, 2 rope-walks, 80 linen looms, 28 cotton looms, and 1 woollen loom at work: all these totals are the results of returns collected in that, year, and are exclusive of the manufactures of the city, to which the commerce of the district is wholly confined: the salmon fishery gives employment to 232 persons. The jurisdiction of the corporation of Londonderry extends over the whole parish, but in Culmore only by sufferance, that townland being the exclusive property of the Crown, and under the control of the governor of the fort. The condition of the peasantry in the low lands is comfortable, the dwellings neat, and orchards and kitchen gardens are frequently to be seen, attached to well-fenced farms of considerable extent and in good condition. In the mountain lands, which are much frequented on account of free turbary being granted with their cabins, the cottiers are very poor, and several of the farm-houses are nearly as wretched as the huts of the labourers. Three main roads from Londonderry to Greencastle, Lifford, and Letterkenny, intersect the parish: they are not kept in good order, and would admit of much improvement as to the line of direction: the cross roads and bye-roads are sufficiently numerous: there is a ferry across the mouth of the Foyle at Culmore, below the fort. It has long been contemplated to connect Loughs Foyle and Swilly by a canal; but though the distance be short, and the district through which the line would pass well adapted for it, a difficulty presents itself in the Swilly at the Burnfoot, which is separated from the Foyle by a neck of land only three miles broad, rising and falling at spring tides 18 feet, which is twice as much as at Londonderry, and therefore the surfaces of the loughs at high water stand at different levels. The principal seats are The Farm, the property of Sir R. A. Ferguson, Bart.; Boom Hall, the property of the Earl of Caledon, and the residence of the Bishop of Derry; Brook Hall, remarkable for the beauty of its grounds, the property and residence of the Rt. Hon. Sir G. F. Hill, Bart.;

Thorn Hill, of Capt. Simeon; Ballinagard, of Capt. Hart; Belmont, lately the residence of W. Miller, Esq., deceased; Troy or Troy vale Cottage, of Chas. O'Doherty, Esq.; Foyle Hill, of W. Holland, Esq.; Milton Lodge, of Capt. H. Lecky; Ballougry, of Capt. McNeil; Green Haw House, of W. K. McClintock, Esq.; Mullennan, of R. Harvey, Esq.; Culmore Point, of A. McCausland, Esq.; Bellevue, of Hans Riddall, Esq.; Pennyburn, of A. Bond, Esq.; and Troy House, of J. Murray, Esq. The bishop's demesne, though it is not his residence, may be included under this head. Casina, erected by the late Earl of Bristol, is situated in the suburbs of the city, close to the bishop's garden, commanding a fine view of the river and the scenery on its opposite bank; although irregularly built, it presents a handsome front, and the principal apartment is decorated with paintings in chiaro-oscuro.

The living is a rectory, united by patent of Jas. I. to the rectories of Faughanvale and Clondermott, forming together the corps of the deanery of Derry, in the patronage of the Crown: the tithes amount to £1607.0.1. The deanery-house was rebuilt in 1834, at an expense of £3330, provided out of the funds of the present incumbent, the whole of which will be chargeable on his successor: the glebe, containing 3 acres, is valued at £9. per ann.; the gross value of the benefice, tithe and glebe inclusive, amounts to £3224.7.11½. The cathedral of Londonderry is used as the parish church, and there are two other churches in the parish, the particulars of all which are given in the account of that city, *which see*. The old church was situated in the northern part of the parish, near Culmore fort. The R. C. parish is co-extensive with that of the Established Church; it is also the head of the diocese and the mensal of the Bishop. Besides the schools described in the article on the city, there is one at Ballougry, to which the Irish Society gives an annual grant of £30.; also four private schools, in all of which, including the city schools, there are about 500 boys and 450 girls; there are also 9 Sunday schools. In Ballinagard demesne, on the western bank of the Foyle, is a rath measuring 73 yards by 60; it is surrounded by a fosse and parapet, and is now covered with trees. In Ballymagrorty there is a small cromlech, the table stone of which is 4 feet by 3; and on the summit of Holywell Hill are the remains of a cairn, about 40 feet in diameter, in the centre of which is a small pit, 3 feet square and 5 deep; the rock of the mountain forms its bottom, and it is called the Holy well, from a small pool of rain water being found in it, which is supposed to possess healing virtues. There are also two cairns of modern construction; one is called "Jenny's Cairn," from having been the spot where a young woman was murdered under very atrocious circumstances; the other, in the bed of a rivulet, is called the "Priest's Burn," from a tradition that a priest was killed on the spot. The old church of Killea, in the townland of the same name, was one of the five chapels of ease to the mother church; its foundations still remain in a cemetery surrounded by an old stone wall. The church of Culmore, though a ruin, is of no great antiquity, having been built a short time before the war of 1688 and burnt by James's army, since which it has never been repaired: it was cruciform and consisted of a nave and transept; the walls are still entire, except at the western end. The castle of Aileagh

or Elagh, the property of W. McCorkell, Esq., now a small ruin, stands on a commanding eminence on the verge of the parish, about two miles from the more ancient fortress of the same name in the county of Donegal, formerly a royal castle. The forts of, Culmore and Donnalong were erected by the English in the reign of Elizabeth or Jas. I., to secure their newly acquired possession of Derry: the former, situated on a projecting point on the western bank of the Foyle, where it opens into the lough, was a small triangular fort with a bastion at each corner, and a square tower at the point next the river: though not occupied as a military station for upwards of a hundred years, a governor is still appointed to it. General Hart, the late governor, substantially repaired the tower, but the outworks are now nearly obliterated. Donnalong, or Donolonge, which was a place of more importance, was built on the eastern bank of the Foyle, in the parish of Donagheady; there are no remains. Templemore gives the title of an English baron to a branch of the Chichester family.

TEMPLEMORE, or STRADE, a parish, in the barony of GALLEN, county of MAYO, and province of CONNAUGHT, 4 miles (S. W.) from Foxford, on the road from Foxford to Castlebar, and on the river Moy and Lough Cullen; containing 4135 inhabitants. A Franciscan friary was founded here by the sept of Mac Jordan, but in 1252 this house was given to the Dominicans by Jordan, of Exeter, Lord of Athlethan, or by his son Stephen: a very small part remains, but the walls of the church, which was singularly beautiful, are nearly entire, with some curious ornaments and a remarkable tomb: a house has been built adjoining the church, which is inhabited by some of the order. The parish comprises 6447 statute acres, as apportioned under the tithe act: the land is principally under tillage. There are quarries of limestone and some bog. In the village of Strade is a constabulary police station; and fairs are held on May 31st, July 30th, Oct. 23rd, and Nov. 27th. The living is a vicarage, in the diocese of Achonry, episcopally united, in 1805, to the vicarages of Bucholla, Towmore, Killasser, and Killedan, and in the patronage of the Bishop; the rectory is impropriate in the representatives of the late Roger Palmer, Esq. The tithes amount to £279.11.4., one-half of which is payable to the impropiators, and the other half to the vicar; the gross amount of the tithes of the benefice is £893.8.2. There are two churches in the union, one at Foxford, in the parish of Towmore, and the other at Ballinamore in the parish of Killedan. In the R. C. divisions the parish is a separate benefice: the chapel is a large slated building contiguous to the abbey. There are four private schools, in which are about 240 children. Ballylahan castle is the ruin of an ancient fortress, about 30 feet square, built by one of the Jordan family, who had many more in this neighbourhood. An ancient bridge of 16 arches, called Alahan, or the Broad Ford, here crosses the river. Ruins exist of the ancient church of Templemore.

TEMPLEMORE, a market and post-town, and a parish, in the barony of ELIOGARTY, county of TIPPERARY, and province of MUNSTER, 31 miles (N. by W.) from Clonmel, and 65 (S. W.) from Dublin, on the road from Athlone to Cork and on that from Cashel to Roscrea, and near a branch of the river Suir; containing 5218 inhabitants, of which number, 2936 are in the

town. It is supposed that this place originated in its having been a station of the Knights Templars, who were settled in the castle. The parish contains 8108 statute acres, as applotted under the tithe act; about 700 acres of very good land are the property of the Provost and Fellows of Trinity College, Dublin; agriculture has much improved of late years, and the parish has in it some of the finest pasture and meadow land. The limestone quarries are very good, affording blocks of 20 feet, if required. The manor courts have been discontinued, but petty sessions are held every Wednesday in the court or market-house, a handsome decorated building in the centre of the town. Fairs are held in Jan., March, May, June, July, Sept., Oct., and Dec, for cattle, sheep, pigs, wool, &c.; they are considered the best in the county. Templemore is remarkably healthy, and well supplied with water and fuel: and every encouragement is given by the proprietor to induce the inhabitants to adopt improvements. The town is clean, well built, and modern; it is approached on all sides by handsome avenues of ash trees, and owes its very improved condition to the exertions of the late proprietor, Sir John Craven Carden, Bart., father of the present proprietor, who granted the ground on which it stands at a nominal rent, and under whose auspices the public buildings were erected. It contains extensive infantry barracks, with accommodations for 54 officers, 1500 men, and 30 horses, and an hospital attached for 80 patients; a bridewell; a fever hospital and a dispensary; ball, news, and reading rooms, and a public billiard table. The neighbourhood is adorned with many fine seats and elegant cottages, having ornamented grounds. The castle was, so lately as a century ago, the family residence of the Cardens, but in consequence of its accidental destruction by fire they removed to another house in the demesne, which was lately pulled down for the purpose of erecting a new mansion on a more elevated spot: since the demolition of the old house, Sir H. R. Carden's family has resided at the Priory, a modern building adjoining the Park, erected by the late baronet; the demesne, exclusively of the Park and large plantations, comprises 200 statute acres: it is situated within one mile of the town, and is surrounded with gardens and shrubberies laid out with much taste. One of the entrances to the Park is a remnant of the castle of the Knights Templars: the park is well wooded, and contains a large sheet of water; it is surrounded by excellent land and backed by a range of mountains, the largest of which is called "the Devil's Bit," from its singular shape, appearing as if a portion had been taken out. Lloydsborough is the seat of J. Lloyd, Esq.; part of the demesne is in Killea, though the mansion is in the parish of Templemore; it is a handsome residence in a well-planted demesne. The other principal seats are Woodville Lodge, the residence of D. J. Webb, Esq.; Belleville, of the Hon. C. J. K. Monck; and Eastwood, of T. Bennett, Esq.

The living is a vicarage, in the diocese of Cashel, united by act of council to the rectories and vicarages of Killavenogh and Killea, and in the patronage of the Archbishop; the rectory is impropriate in J. Lloyd, Esq. The tithes amount to £641, of which £420 is payable to the impropriator, and the remainder to the vicar; the gross tithes of the benefice are £811.15.4<sup>3</sup>/<sub>4</sub>. Here is an ancient glebe of 147 acres, in dispute: but

there is a glebe of 20 acres, for which the incumbent pays £30 per ann. rent, on which the glebe-house was built by the late incumbent, Dr. Graves. The church is remarkably handsome, both internally and externally; it was erected about 50 years since, and has a fine spire; the interior is highly finished and very commodious, and furnished with a good organ, the gift of the late baronet; the window over the altar is enriched with a representation of the Crucifixion in stained glass; the Ecclesiastical Commissioners have lately granted £169 for the repairs of the church. The R. C. union or district is co-extensive with that of the Established Church, and in each of the parishes is a chapel; that of Templemore is a handsome and capacious building, on a plot of ground given rent-free by the late Sir J. C. Carden. Here is also a handsome Wesleyan Methodists' chapel. A school under the trustees of Erasmus Smith's charity affords instruction to about 70 children; it has a good school-house, with a square tower, for the erection of which the trustees gave £300, and the late Sir J. C. Carden defrayed the remainder of the cost. The late incumbent, Dr. Graves, also left £50, the interest to be applied for the benefit of this school. There are six private schools, in which are about 200 children. George Bennett, Esq., vested £200 in the old 3 per cent, annuities, the interest of which is placed at the disposal of the incumbent for the benefit of the poor. There are remains of several ancient castles, built at different periods, but all of very remote date. In a cave in the Devil's Bit mountain was found in 1790, a MS. copy of the Gospels in Latin, but in the ancient Irish character, apparently written in the thirteenth century; it was enclosed in a case, partly of silver, ornamented with crystal and coloured glass, and is now in the possession of Sir W. Betham, Knt., Ulster King at Arms.

TEMPLEMURRY, a parish, in the barony of TYRAWLEY, county of MAYO, and province of CONNAUGHT, 3 miles (N.) from Killala, on the road from Ballina to Lacken; containing 1868 inhabitants. It is situated on the bay of Rathfran, contiguous to the bay of Killala, into which the river here empties itself, and comprises 1200 statute acres, chiefly arable. Fairs are held at Rathfran on Aug. 25th and Nov. 11th. The harbour is fit only for small vessels, being dry at low water. The sea being smoother here than at the contiguous bar, some vessels prefer running up here as it is quite sheltered and safe from the sea swells. Summerhill is the residence of T. Palmer, Esq.; and here are the ruins of the fine old house of Palmerstown. It is a vicarage, in the diocese of Killala, forming part of the union of Lacken; the rectory is appropriate to the dean and the precentor of Killala. The tithes amount to £108, of which one-half is payable to the dean and the precentor, and the other half to the vicar. In the R. C. divisions it is part of the union or district of Killala. Ruins exist of the fine old abbey of Rathfran, which was founded for Dominicans in the 12th century: adjoining is a burial-place still used.

TEMPLENECARRIGA, a parish, in the barony of BARRYMORE, county of CORK, and province of MUNSTER, 6½ miles (S. E.) from Rathcormac, on the road to Midleton; containing 1602 inhabitants, and comprising 4942 statute acres, as applotted under the tithe act, of which 64 are woodland, the rest being either pasture or

under tillage. It is a rectory, in the diocese of Cloyne, forming the corps of the treasurership of Cloyne, and in the patronage of the Bishop; the tithes amount to £498.8.8., and the gross annual income of the treasurer is 508.8.8. The glebe comprises 44 acres, and there is a glebe-house. The church is in ruins, but divine service is performed in a school-house licensed by the bishop, until a new church shall be built. In the R. C. divisions it is part of the union or district of Lisgould. There are four small schools.

TEMPLENEIRY.—See BANSHA.

TEMPLENOE, or NEW CHURCH, a parish, in the barony of DUNKERRON, county of KERRY, and province of MUNSTER, 5 miles (W. S. W.) from Kenmare, on the road to Sneem; containing 3882 inhabitants. It is situated on the northern shore of the estuary or bay of Kenmare, from which it extends towards the base of the mountains of Mangerton and Mac Gillicuddy's Reeks, and is bounded on the east by the river Finihy, and on the west by the Blackwater, both flowing into Kenmare bay. Near the shore are the ruins of the ancient castle of Dunkerron (once the chief seat of the O'Sullivan Mores), which gives name to the barony and also to the manor into which the possessions of the Earl of Shelburne were erected by patent in 1721, on the petition of that nobleman, for the purpose of establishing a legal course of justice in this part of the country, which he declared, on account of its remoteness, had never before existed. The patent granted to the earl and his heirs courts baron, with special power to take cognizance and hold pleas in all actions for debt, trespass, &c., not exceeding £20: the jurisdiction of this court, which is generally held every third week at Kenmare, extends over parts of the baronies of Dunkerron, Iveragh, and Glanerough. The parish consists chiefly of mountain and bog: about one-sixth of it only is under tillage; two-sixths are irreclaimable rocky mountain, affording, however, coarse pasturage; and the remaining three-sixths are capable of reclamation: there are about 130 acres of woodland. Limestone exists on the islands of Cappanacoss and Dunkerron, and on the contiguous shore, and indications of copper are to be seen at Gortamullen: sea-weed collected in the bay is generally used for manure. Some of the inhabitants are employed in fishing and dredging for lobsters. The Spaniards are said to have formerly carried on an extensive fishery in this bay, and there still exist on the opposite shore the remains of several long, low buildings erected by them and bearing the name of "fish palaces." The salmon-hauling at the mouth of the Blackwater is noticed in the article on the village of that name. The principal seat is Dromore, the residence of the Rev. Denis Mahony, a noble edifice in the Gothic castellated style, lately erected on the shore of the bay, in the scenery of which it forms a striking feature; it commands a splendid and extensive prospect of the bay and of the bold and picturesque group of mountains on its southern shore; the demesne, which extends a considerable distance along the margin of the bay and the eastern bank of the Blackwater, has been much improved and extensively planted by the present proprietor: within it are the ruins of Cappanacoss castle, formerly belonging to a branch of the O'Sullivans; and adjoining the ruined castle of Dunkerron is the seat of that name, the residence of Dr. Taylor, formerly lecturer at the Royal Cork Institu-

tion, a gentleman well known to the scientific world from his publications on botany, mineralogy, &c. The castles of Dunkerron and Cappanacoss are traditionally said to have been defended by their respective owners and founders, when attacked by Cromwell's forces. Merino Lodge is the residence of Edw. McSweeney, Esq. At Cappanacoss is a station of the constabulary police; and petty sessions for the Blackwater district are held at Cloverfield on the first Wednesday in each month. The parish is in the diocese of Ardferit and Aghadoe, and is a rectory and vicarage, forming part of the union of Kilcrohane: the tithes amount to £122.6.1¾. The church, a small plain building, situated about three-quarters of a mile to the west of the ancient edifice, was erected in 1816, at an expense of £700, of which £100 was contributed by the late Mr. Mahony, of Dromore, who also gave the site, and the remaining £600 was a gift from the late Board of First Fruits: it is fitted up with teak wood from the wreck of a vessel. In the R. C. divisions the parish forms part of the union or district of Kenmare: the ruins of the old church have been converted into a chapel. At Templenoe is a school supported by the Rev. D. Mahony; at Reen is another, supported by G. Langford, Esq.; and a third is held in the chapel under the superintendence of the R. C. clergyman: in these schools collectively about 110 children are educated. At Dreendroch is a cromlech.

TEMPLENOE, or LISNAVILLA, a parish, in the barony of CLANWILLIAM, county of TIPPERARY, and province of MUNSTER, 3 miles (N. E.) from Tipperary, on the road to Cashel, containing 1089 inhabitants. It comprises 3037 statute acres, as apportioned under the tithe act, and valued at £3548 per annum, consisting chiefly of rich grazing land. The principal seats are Greenane, the residence of R. Southcote Mansergh, Esq.; Friarsfield Cottage, of Capt. Robt. Mansergh; and Newtown Cottage, of Jno. C. Mansergh, Esq. It is a rectory and vicarage, in the diocese of Cashel, forming part of the union of Tipperary: the tithes amount to £184.12.3½. The glebe-house of the union is in this parish. About 120 children are educated in two private schools.

TEMPLEOMALUS, a parish, in the barony of IBANE and BARRYROE, county of CORK, and province of MUNSTER, 2¾ miles (S. E.) from Clonakilty, on the road to Donoughmore, and on the harbour of Clonakilty; containing, with the village of Ring, 1352 inhabitants. The Lord Arundel, in the early part of the thirteenth century, built here a very extensive and beautiful castle, called Castle Arundel; it afterwards passed to the Barrymore family, and was by them named Rine or Ring (whence the name of the village); part of the tower is all that remains. The lands of Ring and Lackenduff were granted by Charles II., in 1666, to the corporation of Bandon, but have long since passed from that body. The parish comprises 2049 statute acres, of which 1924 are apportioned under the tithe act, and valued at £1006 per annum, 1899 acres are arable, 125 bog, and 25 waste. The land is in general good, and the judicious use of sea-sand and weed for manure, under an improved system of agriculture, produces abundant crops of corn and potatoes. The substratum is clay-slate; quarries of slate are worked, and, as the produce is of a superior quality and held in good repute, are in full operation: some of the inhabitants are engaged in fish-



ing. The village of Ring is remarkably well situated for an extensive trade, but, except the export of slate, the only business carried on is in grain, potatoes, and flour, to facilitate which several very capacious stores have been built, connected with which is an extensive flour-mill; 5000 bushels of wheat and 1000 tons of potatoes are annually shipped. Lackenduff is the residence of J. Lucas, Esq.

The living is a rectory and vicarage, in the diocese of Ross, and in the patronage of the Bishop: the tithes amount to £200.5.4. The glebe comprises 11 acres, which has been much injured by the working of a slate quarry for many years. Divine service is performed in a large building at Ring, licensed by the Bishop, and well adapted for the purpose. In the R. C. divisions the parish forms part of the union or district, of Clonakilty; the chapel is a large plain edifice at Darryery. The parochial school was established at Ring in 1835, and is principally supported by the incumbent; a school is aided by the parish priest; and there is a private school. The ruins of the church form a conspicuous and interesting object on a hill. In the lands of Lackenduff are the remains of an extensive heathen temple; two large stones remain standing near each other; and in an adjoining field is another still larger.

TEMPLEORAN, or FORAN, a parish, in the barony of MOYGOISH, county of WESTMEATH, and province of LEINSTER, 5 miles (N.W.) from Mullingar, on the road to Ballinacargy, and on Lough Iron, which bounds the parish on the north; containing 1298 inhabitants. This parish, which is intersected by the Royal Canal, comprises 5498 statute acres of excellent land, principally under grass; there is a small quantity of bog. Sonna, for upwards of six centuries the seat of the Tuite family, is at present the residence of H. Morgan Tuite, Esq.; the house is a light and elegant building, in a well-planted demesne, situated on the bank of a picturesque lake. It is a rectory, in the diocese of Meath, entirely inappropriate in Sir John B. Piers, Bart., and forming part of the union and perpetual cure of Leney: the tithes, amounting to £137.3., are wholly payable to the impropiator. In the R. C. divisions it is the head of a union or district, called Sonna, comprising this parish and that of Kilbixy, in each of which is a chapel; that of Templeorum is at Sonna. There is a private school, in which are about 26 children. The ruins of the old church are on the lands of Templeoran, and in their vicinity are several raths.

TEMPLEOUGHTER, a parish, in the barony of UPPER GLENARM, county of ANTRIM, and province of ULSTER, adjoining the post-town of Glenarm, and on the Glenarm water: the population is returned with the parish of Ticmacrean, by which this parish is entirely enclosed; nearly two-thirds of it are barren mountain.

It is ecclesiastically consolidated with Ticmacrean, *which see*. A small fragment of the ancient church is still remaining on the lawn in front of the castle of Glenarm, near the principal entrance. The church of the union was built about 55 years since by act of council within the limits of this parish, and in a situation convenient for both parishes.

TEMPLEOUTRAGH, or UPPER CHURCH, a parish, in the barony of KILNEMANAGH, county of TIPPERARY, and province of MUNSTER, 5 miles (S. E.) from Burris-o'-leagh, on the road from Newport to Thurles;

containing 2635 inhabitants, and comprising 1285 statute acres, as applotted under the tithe act. It is in the diocese of Cashel; the rectory is inappropriate in the Marquess of Ormonde, and the vicarage is appropriate to the Archbishop's mensal: the tithes amount to £202.10. In the R. C. divisions it is the head of a union or district, called Upperchurch, comprising this parish and that of Moyalliffe, in each of which is a chapel: that of Templeoutragh is a large building. There are five private schools, in which are about 300 children. Some remains of the old church exist.

TEMPLEPATRICK, a parish, partly in the barony of LOWER, but chiefly in that of UPPER, BELFAST, county of ANTRIM, and province of ULSTER, 4 miles (E. by S.) from Antrim, on the road from Belfast to Londonderry; containing 4217 inhabitants, of which number, 314 are in the village. This place is said to have derived its name from a preceptory of Knights Templars established here at a very early period, but of its foundation or its history nothing is recorded. The parish, in form nearly triangular, comprising also within its limits the ancient parishes of Cam Graney or Grame, Ballyrobert, and Umgall, was granted, in the reign of Jas. I., to Sir Arthur Chichester, and afterwards regranted to Roger Norton. At the hamlet of *Dunadry*, or *Dunetherg*, "the Middle Fortress," one mile from Templepatrick, a sharp action took place in 1648 between the English and Scotch forces, in which the celebrated Owen O'Conolly, who commanded the former, was mortally wounded. The parish comprises, according to the Ordnance survey, 13,261½ statute acres, a considerable portion of which is mountain land, though affording good pasturage for sheep; there is but a small tract of bog, scarcely yielding sufficient fuel for the use of the inhabitants. The system of agriculture is beginning to improve under the auspices of Lord Templetown, the proprietor, who has subdivided the larger townlands, increased the size of the farms, drained and brought into cultivation great quantities of waste land, laid out the whole valley from the castle to the Six-mile-water as lawn and pasture ground, upon which large numbers of cattle are fed, planted a great number of trees and whitethorn hedges, and made many other improvements. Near the village is the venerable mansion of Castle Upton, formerly called Norton Castle, after Sir Robert Norton, by whom it was founded in the reign of Elizabeth, and now the seat of Viscount Templetown: it occupies the site of the ancient preceptory, and is in the castellated style of architecture; it is at present, being restored from the partial dilapidations it had suffered from time to time. The weaving of linen and calico, and the making of hosiery are carried on in several of the farm-houses; and in and near the village are extensive lime-works, supplied with limestone raised on the spot; there are also numerous quarries of basaltic stone, which is obtained in abundance. Though there are no fairs in the parish, two of the largest in the county are held on its borders, one at Park Gate, a mile to the north, and the other at Oldstone, two miles to the west. This parish appears to have been one of the earliest Presbyterian settlements in Ireland; on the introduction of a Scottish colony into Ulster, Josias Welsh, grandson of the Scottish reformer, John Knox, is said to have obtained possession of the church, from which he was ejected in 1631 by the bishop of Down and Connor, for nonconformity; he

was, however, reinstated by Archbishop Ussher, and died in 1634.

The living is a vicarage, in the diocese of Connor, and in the patronage of the Marquess of Donegal, in whom the rectory is inappropriate: the tithes amount to £365, of which £70 is payable to the impropiator, and the remainder to the vicar. There was no church from the time of the Reformation till the year 1827, when the present church, a small edifice with a tower at the west end, was erected on an elevated site, at an expense of £830 British, a gift from the late Board of First Fruits. There are three places of worship for Presbyterians, one in connection with the Synod of Ulster, of the third class, one with the Remonstrant Synod, of the second class, and one with the Seceding Synod. There are four national schools, situated at Lyle Hill, Ballypaliday, Ballintoag, and Molusk; and a school at Garn Graney, founded in 1811 by the trustees of Erasmus Smith's charity, and partly supported by them and partly by the Hon. Col. Pakenham, in which five schools are about 230 children; and five private schools, in which about 190 children are taught. Of the ancient preceptory nothing remains except what is included within the walls of Castle Upton (the crypt under which is in a perfect state, and the finely-groined roof in good preservation), and the cemetery of the ancient temple church, in which are the tomb of the Rev. Josias Welsh, and the mausoleum of the Templetown family. In a field at a short distance from the mail road to Antrim is *Cairn Graine*, a remarkably fine monument of antiquity: it consists of ten large tabular stones, supported on upright pillars in the manner of a cromlech, but ranged in a straight line of 41 feet in length in a direction from north-east to south-west; the stone at the north-eastern, extremity is rather low, and every succeeding one increases in elevation towards the south-western extremity, where the tabular stone is of very large dimensions and supported on five upright pillars. Various conjectures have been, entertained as to the origin of this interesting relic; the name literally implies "the Heap of the Sun." Not far from this heap is one of the mounds or forts so frequently found in this country; it appears to have been very extensive and of great elevation, but has been much diminished and disfigured by the removal of the sand, of which, intermixed with common field stones, it was originally formed. Near Dunadry is a very perfect circle of large stones, and there are several other raths in the parish. This place gives the titles of Viscount and Baron Templetown to the Upton family.

TEMPLEPATRICK, county of WESTMEATH.—See MOYVORE.

TEMPLEPETER, a parish, in the barony of FORTH, county of CARLOW, and province of LEINSTER, 5 miles (S. E. by S.) from Carlow, on the road to Fennagh, and on the river Burren; containing 349 inhabitants. Granite is plentiful, and the state of agriculture is improving. The living is a rectory, in the diocese of Leighlin, and in the patronage of the Bishop: the tithes amount to £64. 10. The Protestant inhabitants attend divine service in the parish church of Dunleckney. In the R. C. divisions it is part of the union or district of Dunleckney. There is a private school, in which about 100 children are instructed. The ruins of the old church remain.

TEMPLEPORT, a parish, in the barony of TULLAGHAGH, county of CAVAN, and province of ULSTER, 7½ miles (N. W.) from Killeshandra, on the road from Ballyconnel to Swanlinbar; containing 10,758 inhabitants. This parish, which is situated on the confines of the county of Leitrim, comprises, according to the Ordnance survey, 42,172 statute acres, of which 1532¾ are water, and 25,767 are apportioned under the tithe act. It contains not less than eight lakes: in the lake of Templeport is an island called Inch, on which are the picturesque ruins of an abbey founded by St. Maedoc, or Maodhoy, in the 6th century: attached to it is a cemetery still used as a burial-place. At Kilnavat are also the remains of an ancient monastery, of which there are no particulars on record, with an extensive burial-place still in use. The principal seats are Brackley Lodge, the residence of J. Finlay, Esq.; Corville, of G. Finlay, Esq.; and Lisnover, of J. Roycroft, Esq. Fairs are held at Ballymacgauran on May 23rd, Aug. 12th, and Nov. 23rd, which last is noted for fat cattle.

The living is a rectory and vicarage, in the diocese of Kilmore, and in the patronage of the Bishop; it was formerly united to the vicarage of Drumreilly, from which it was separated in 1835, on the decease of the late Dr. Bushe, by act of council, on the recommendation of the Pluralities' Commissioners. The tithes amount to £276. 18. 5½.; the glebe-house was built in 1775, at an expense of £1165. 4. 10.; there are two glebes, one of 58 acres, valued at £193 per annum; the other, formerly belonging to the parish of Drumreilly, comprising 171 acres, valued at £195. The church, a very neat edifice, beautifully situated on the margin of the lake, and for the repairs of which the Ecclesiastical Commissioners have recently granted £120, was erected in 1815, for which purpose the late Board of First Fruits granted a loan of £1500. The R. C. parish is co-extensive with that of the Established Church, and is divided into Upper and Lower Templeport; in the former are three chapels, and in the latter one. About 360 children are taught in four public schools, and there are ten private schools, in which are 520 children.

TEMPLEQUINLAN, a parish, partly in the Eastern Division of the barony of EAST CARBERY, but chiefly in the barony of IBANE and BARRYROE, county of CORK, and province of MUNSTER, 3 miles (E.) from Clonakilty, on the road to Timoleague and on the Arigadeen river; containing 1042 inhabitants. It comprises 2188 statute acres, as apportioned under the tithe act, and valued at £1614 per annum: the land is generally good; the soil, though light, being very productive, but agriculture as a system is altogether unknown. The old heavy wooden plough is still used, and much of the land is still cultivated by spade labour. The weaving of coarse linen cloth is carried on in the parish. At Ballinarohar are large mills, propelled by the wafers of the Arigadeen, the property of J. Hayes, Esq., where 6000 barrels of flour are annually ground and chiefly shipped for England. Here are several large and very neat houses, the principal of which is Castlevew, the residence of J. Hayes, Esq. The living is a vicarage, in the diocese of Ross, and in the patronage of the Bishop; the rectory is inappropriate in the Duke of Devonshire. The tithes amount to £58, payable to the incumbent. Divine service is regularly performed in the school-house. In the R. C. divisions the parish

forms part of the union or district of Clonakilty. The remains of the old church stand on a gentle eminence, and the burial-place is still used by persons from a considerable distance; in it are the vaults of the Allen family, to whom some extensive tracts of land were granted by Cromwell in 1658. The extensive ruins of Ballinroher castle are situated on the south bank of the river; it appears to have been erected to protect the old ford here, which was the only pass between Bandon and the entire south-western part of this country. Here was formerly a good family residence of the M<sup>c</sup>Carthy's.

TEMPLEREE, county of TIPPERARY.—See TEMPLEERRY.

TEMPLEROAN, also called SHANBALLYMORE, a parish, in the barony of FERMOY, county of CORK, and province of MUNSTER, 2½ miles (E.) from Doneraile, on the road from Mallow to Mitchelstown; containing 1788 inhabitants. It is situated on the river Awbeg, by which it is bounded on the south-west, and comprises 3745 statute acres, as applotted under the tithe act, and valued at £2965 per annum. The land is of medium quality and chiefly under tillage, and the system of agriculture has of late years been much improved, the gentry having adopted the drill system, which example the smaller farmers are gradually imitating. On Graig mountain are about 450 acres of reclaimable land, at present affording coarse pasturage; limestone abounds and is quarried both for building and agricultural purposes; and at Graig are some indications of coal. The river Awbeg, the scenery of which is very interesting, is at Ballynamona crossed by a neat bridge: a large flour-mill, the property of R. Welstead, Esq., is propelled by this river, and is capable of producing annually about 12,000 barrels of flour. The seats are Graig, the residence of James Hill, Esq., beautifully situated on a gentle declivity in the midst of an extensive and highly improved demesne; Shanbally, of Watkins Roberts, Esq.; Old Town, of Rear-Admiral Henry Evans, in a retired situation on the north-eastern bank of the river; Clogher, of G. Bond Low, Esq.; and Ballynamona, the ancient family residence of Garret Nagle, Esq., about to be rebuilt. The manor of Doneraile extends over the townland of Ballynamona, where a court is occasionally held for the recovery of small debts. The living is a rectory, in the diocese of Cloyne, united by act of council to the perpetual curacy of Doneraile, and in the gift of the Bishop. The tithes amount to £350, and the incumbent, as curate of Doneraile, receives from the impropiator of that parish a stipend of £13. 6. 8., late currency. The church of the union is in the town of Doneraile. In the R. C. divisions also the parish forms part of the union or district of Doneraile; the chapel at Shanballymore is a plain cruciform building. About 140 children are educated in two private schools. On the Clogher estate, which once belonged to the celebrated Edmund Burke, was an ancient and strongly fortified castle, called Shanogh, of which some vestiges of the foundations may still be traced; and attached to the mansion of Ballynamona is the venerable ruined castle of that name, said to have been originally built by the Nagle family in the reign of King John; it now consists chiefly of a square tower, richly mantled with ivy, and forming an extremely interesting object: of the castle of Shanballymore not a vestige now exists. In the burial-ground are the ivied ruins of the ancient

church: it has been for centuries the burial-place of the Nagle family.

TEMPLEROBIN, county of CORK.—See GREAT ISLAND.

TEMPLESCOBIN, a parish, in the barony of BANTRY, county of WEXFORD, and province of LEINSTER, 1½ mile (W. by S.) from Enniscorthy, on the road to New Ross; containing 405 inhabitants. This parish, which is bounded on the north by the river Urrin, comprises 1490 statute acres, chiefly under tillage; the soil is in some parts shingly, and in others loamy and inclining to a yellowish clay; the state of agriculture is improving, and there is but a very small portion of bog or waste land. Good stone of an argillaceous slaty kind is quarried for building; and at Clohass the manufacture of coarse pottery ware and tiles is carried on to some extent. The seats are Dunsinane, the residence of J. B. Graves, Esq.; Verona, of John Furlong, Esq., M.D.; and Clohass, of Mrs. Ball. In 1806 the townlands of Clohass and Scobin were separated from the parish of Rosdroit and constituted a distinct parish, under the name of Templescobin: the living is a rectory, in the diocese of Ferns, and in the patronage of the Bishop; the tithes amount to £135. The church is a small neat edifice, in the later English style, with a handsome square tower surmounted by angular turrets; it was completed in 1817 by aid of a gift of £800 from the late Board of First Fruits, and the Ecclesiastical Commissioners have lately granted £158 for its repair. In the R. C. divisions the parish is within the union or district of Davidstown. About 80 children are educated during the summer months in two private schools; and a school and asylum for Protestant orphan children is about to be established under the patronage of R. W. Phaire, Esq., of Killoughram.

TEMPLESHANBO, a parish, in the barony of SCARAWALSH, county of WEXFORD, and province of LEINSTER, 6 miles (N. W.) from Enniscorthy, on the road by Scollagh Gap to Carlow; containing 4196 inhabitants. This parish, which is bounded on the north-east by the river Slaney and on the west by Mount Leinster, is by far the largest in the county, comprising 72 townlands, extending over an area of 34,744 statute acres, exclusive of three townlands of which the tithes are allotted for the support of the perpetual curate of Monart, the ecclesiastical district of which comprises a large portion of this parish. The surface is boldly undulated in every part, and on the borders of the county of Carlow rises into a chain of mountains, of which the most remarkable is Mount Leinster. About one-seventh of the entire surface consists of mountain, and the whole of the remainder of arable or pasture land, but chiefly of the former; the soil varies from a light shingly character to a stiff clay. Limestone gravel is found on the banks of the Slaney, and marl in various places; both are used for manure, and the state of agriculture is gradually improving. At the foot of Mount Leinster, is an extensive bog, from which the surrounding country is supplied with fuel; on the side of the mountain, granite of a superior quality is procured in great abundance and used for building; there are also some quarries of good slate. Fairs are held at Mockhurry, or Mohurry, on June 2nd and Oct. 26th; and at Whelagore on Nov. 7th. Among the seats are Killoughram Forest, the residence of R. W. Phaire,

Esq., which derives its name from an extensive plantation of oaks, comprising about 1200 statute acres; Ballychrystal, of Thos. James, Esq., romantically situated on the mountainous confines of the county of Carlow; and Templeshanbo Glebe, of the Rev. H. Preston. Elrington, precentor of Ferns, in a retired and wild situation near Mount Leinster: several other seats are noticed under the head of Monart, *which see*.

The living is a rectory and vicarage, in the diocese of Ferns, consolidated in 1724, and constituting the corps of the precentorship in the cathedral of Ferns, and in the patronage of the Bishop: the tithes amount to £1200, and there is a glebe of 26 acres: the glebe-house is a handsome mansion, erected in 1828. The church, a neat edifice in the later English style, with an embattled tower crowned with crocketed pinnacles, was built in 1815, at an expense of £1150, of which £1000 was a loan from the late Board of First Fruits; it was enlarged in 1826, by aid of a loan of £300 from the same Board, and the Ecclesiastical Commissioners have lately granted £352 for its further improvement. In the R. C. divisions the parish is partly in the district of Newtownbarry, but chiefly in that of Ballindaggin; and contains six chapels, of which those of Marshaltown and Castledockril are in the former, and those of Ballindaggin, Caim, Newtown, and Kiltealy, in the latter, district. A school on Erasmus Smith's foundation was established in 1815, when a school-house was built by the trustees, and, in 1829, a wing containing a school-room for girls was added by the rector, who, in conjunction with the governors of the Foundling Hospital, and the London Ladies' Hibernian Society, supports this division of the school: about 70 children are here educated; and about 350 children are taught during the summer in eight private schools. The lands of Whelagore are charged with the payment of £10 (late currency) per annum to the poor of the parish. According to Ware, a convent of the order of St. Augustine was founded at Seanbotha, of which Colman O'Fiachra was patron in the 6th century; in the churchyard are the remains of a religious house.

TEMPLESHANNON, a parish, in the barony of BALLAGHKEEN, county of WEXFORD, and province of LEINSTER; containing, with a part of the town of Enniscorthy, 2743 inhabitants. It is situated on the eastern bank of the river Slaney, along which it extends in a north-eastern direction about two miles from the town, with the main body of which latter it is connected by the bridge; it is bounded on the north and east by the small river Blackwater, and within its limits is the mount called Vinegar Hill, one of the principal stations of the insurgents during the disturbances of 1798. (See ENNISCORTHY.) It comprises 4900 statute acres, as apportioned under the tithe act, chiefly in tillage, but there is a good deal of pasture on the sides of Vinegar Hill; the soil is good, and the state of agriculture improving. Good building stone is found at Clonhaston and Drumgoold, and a few years since some fine specimens of plumbago were discovered at Grenville. At the foot of Vinegar Hill is "Shiell's Well," so remarkable for the purity of its water as to have obtained the designation of the "liquid diamond;" from this source the inhabitants of the town are about to be supplied by pipes laid along the bridge, and conducted to several public conduits. The projected canal from Pooldarragh to

Enniscorthy will pass through the southern part of the parish. There is a brewery in the suburbs of the town, and another at Drumgoold about half a mile distant. The parish is in the diocese of Ferns, and is a rectory, forming part of the union of St. Mary's, Enniscorthy; the tithes amount to £470. 2. 3., and there is a glebe of 23 acres: the glebe-house, and the school on Erasmus Smith's foundation, built on the glebe, are noticed under the head of Enniscorthy. In the R. C. divisions also it is partly in the district of Enniscorthy; the remainder is in that of Monageer. There is a meeting-house for the Society of Friends near the North quay. About 120 children are educated in the public and private schools of this parish. According to Colgan, the ancient church, now in ruins, was founded by St. Senan, a cotemporary of Maidoc, bishop of Ferns. At Moatabeg, on the border of the parish, is a tumulus of great antiquity, and in a very perfect state; it is supposed to have been constructed at a period prior to the irruptions of the Danes.

TEMPLETENNY, a parish, in the barony of IFFA and OFFA WEST, county of TIPPERARY, and province of MUNSTER, 4 miles (S. W.) from Clogheen, on the road from Ballyporeen to Mitchelstown; containing 3786 inhabitants. It comprises 9720 statute acres, of which about 240 are woodland, 3800 waste and bog, and the remainder arable and pasture. The surface is mountainous; the lower lands are of good quality, and in a state of profitable cultivation; limestone is abundant, and is quarried for agricultural purposes. The surrounding scenery is boldly varied, and there are two woods of considerable extent, the property of Lord Kingston. It is a vicarage, in the diocese of Lismore, forming part of the union of Shanrahan; the rectory is inappropriate in Cæsar Sutton, Esq. The tithes amount to £594. 12. 3., of which £410 is payable to the impropriator, and £184. 12. 3. to the vicar. The church, a neat edifice recently erected, is situated in the village of Ballyporeen; there are some remains of the old church, the burial-place of which is still used. The R. C. parish is co-extensive with that of the Established Church, and is called Ballyporeen, where the chapel is situated.

On the townland of Coolagarranroe, near the road from Mitchelstown to Cahir, about six miles from the former and seven from the latter place, are the Kingston caverns, which, though in this parish, are sometimes called the Mitchelstown caverns, from parties visiting them usually making that town their head-quarters. These extraordinary and magnificent caverns were first discovered in 1833, while quarrying the limestone hill, on the farm of a tenant of Lord Kingsborough, named Gorman, to whom his lordship confided the charge of preserving them from injury, and of acting as guide. The entrance is from the quarry by a slanting passage 50 feet long, terminating at the edge of a precipice, from which is a descent of 20 feet by a ladder to a second sloping passage, 100 feet in length, and greatly obstructed by scattered masses of rugged rock, which leads into an area about 70 or 80 feet in diameter, and 30 feet high. From this are various galleries or passages leading into other chambers of various dimensions, of which at present 15 have been explored; of these, the principal are called the House of Commons, the House of Peers, O'Leary's Cave, O'Callaghan's Cave, Kingsborough Hall, the Altar Cave, the Closets, the Cellar, and the Garret. The stalactites depending from the

roof of several of these caverns are exceedingly beautiful, assuming every variety of form and every gradation of colour; in some places uniting with, the stalagmites rising from the floors, and forming beautiful columns of spar, and in others spreading into thin transparent surfaces, resembling elegant drapery tastefully disposed in the most graceful folds. In some of the chambers the stalagmites rise in the form of massive pyramids, ornamented at the base with successive tiers of crystallizations of the most fanciful forms; and in others in columns resembling those of the Giants' Causeway. In several places are small pools of limpid water between large masses of rock. The extent of the cavern, including the various chambers, is from 700 to 800 feet in length, and about 570 in breadth: and the depression of the lowest chamber beneath the level of the entrance, about 50 feet; the limestone hill in which it is situated has an elevation of 100 feet above the level of the road.

TEMPLETHAY, TEMPLETHIRY, or TEMPLE ETNY, a parish, in the barony of IFFA and OFFA EAST, county of TIPPERARY, and province of MUNSTER,  $4\frac{1}{2}$  miles (N. by E.) from Clonmel; containing 1437 inhabitants. This parish comprises 2375 statute acres, as apportioned under the tithe act. It is a vicarage, in the diocese of Lismore, forming part of the union of Kilcash; the rectory is impropriate in the Marquess of Ormonde. The tithes amount to £216. 18. 4., of which £119. 19. 11. is payable to the impropriator, and the remainder to the vicar. About 150 children are taught in a public school, for which a spacious and handsome building was erected at an expense of £1500, of which £1100. was contributed by the Marquess of Ormonde; and there are three private schools.

TEMPLETOGHER, a parish, in the barony of HALF-BALLYMOE, county of GALWAY, and province of CONNAUGHT, 5 miles (W.) from Ballymoe; containing, 4871 inhabitants. It is situated on the confines of the counties of Mayo and Roscommon, and comprises 9222 statute acres, as apportioned under the tithe act, the greater part of which consists of reclaimable bog and mountain; within its limits are about 20 acres of woodland, some quarries of good limestone, and a fine trout stream, which propels two oatmeal-mills. A market for corn is held on Tuesday at Kelmahag, where also fairs are held on Easter-Monday and Whit-Monday; and petty sessions are held weekly at Williamstown, where, and also at Kelmahag, is a station of the constabulary police; at Williamstown is a comfortable hotel. The seats are Beahagh, the residence of Chas. Roe, Esq.; Gurtane, of Patrick O'Beirne, Esq.; and Springfield, of Wm. M'Dermott, Esq., which is beautifully planted. The parish is in the diocese of Tuam, and is a rectory and vicarage, forming part of the union of Kiltullagh: the tithes amount to £120. In the R. C. divisions it is part of the union or district of Boyanagh, also called Glanamada: there are chapels at Kelmahag and Williamstown; the site for the latter, and £50 towards its erection, were given by Wm. M'Dermott, Esq., who also gave a site for, and £10 towards building a national school; and six acres of land for the use of the parish priest, on which a neat dwelling-house has been erected. About 190 children are at present educated in three private schools. Near Springfield is a spring impregnated with sulphur.

TEMPLETOUHY, a parish, in the barony of IKERRIN, county of TIPPERARY, and province of MUNSTER, 4 miles (E. S. E.) from Templemore, on the road by Johnstown to Kilkenny; containing 2653 inhabitants, of which number, 602 are in the village. This parish, which is separated from the parish of Callabeg by a small stream which also separates the baronies of Ikerrin and Eliogarty, comprises 6193 statute acres, as apportioned under the tithe act. The land is generally of good quality, and principally under tillage; there is a large portion of bog, which might be very easily reclaimed. The principal seats are Cranagh, the property of J. Lloyd, Esq., but now in the occupation of the Rev. M. N. Thompson, a handsome mansion attached to a circular tower in the rear, the remains of a very ancient castle; and Long Orchard, the residence of Richard Lalor Sheil, Esq. The village has lately been much improved, and several new houses have been built; a penny post has been established; nine monthly fairs are held in the year, chiefly for the sale of pigs; and a constabulary police force has been stationed there. The living is a rectory, in the diocese of Cashel, united to the rectory and vicarage of Callabeg, together forming the corps of the prebend of Kilbragh, in the cathedral of Cashel, and in the patronage of the Archbishop. The tithes amount to £501. 10.; the glebe comprises  $13\frac{3}{4}$  acres, and the gross value of the benefice is £749. 10.9¼. per. annum. The church is situated in the village. In the R. C. divisions the parish forms part of the union or district of Moyne; the chapel, a neat building, is situated in the village. About 340 children are taught in four public schools, of which the parochial school is supported by the rector; and there is a dispensary. There are remains of several old castles in the parish.

TEMPLETOWN, or KILCLOGHAN, a parish, in the barony of SHELBURNE, county of WEXFORD, and province of LEINSTER, 2 miles (S. W.) from Fethard, near the road from that place to New Ross by Duncannon Fort; containing 1387 inhabitants, of which number, 50 are in the village. The place probably derived its name from a preceptory of Knights Templars founded here in the reign of King John by one of the O'More family, and on the suppression of that order in the reign of Edw. II., converted into a commandery of Knights Hospitallers, of which, in 1326, Fitz David was the chief. The parish comprises 3267 statute acres, chiefly under tillage; the soil is loamy, and the state of agriculture has within the last few years been much improved. The principal residence is Ballystraw, that of J. R. Allen, Esq., a neat villa pleasantly situated. It is an impropriate curacy, in the diocese of Ferns, forming part of the union of Hook: the rectory is impropriate in the Marquess of Ely, to whom the tithes, amounting to £123. 17. 1., are wholly payable. The church is a neat modern edifice, connected by a corridor with the tower of Templetown, the only remains of the ancient church of the Templars, in conformity with which it is in the early English style. In the R. C. divisions also the parish is in the union or district of Hook; there is a neat chapel at Templetown, to which a school of about 100 children is attached: a Sunday school is superintended by the Protestant clergyman. Besides the remains of the Templars' church, there are also those of the old castle of Kilcloghan, supposed to be of equal antiquity.

TEMPLETRINE, a parish, partly in the "Western Division of the barony of EAST CARBERY, but chiefly in the barony of COURCEYS, county of CORK, and province of MUNSTER, 4 miles (W. S. W.) from Kinsale; containing 2180 inhabitants. This parish, which is situated on the southern coast, on the western side of the old Head of Kinsale, and near the entrance into the bay of Kilbrittain, comprises 4519 statute acres, as apportioned under the tithe act. In the western part are three tracts of land, called Boggestown, Rochestown, and Hacketstown, containing respectively 100, 200, and 300 acres each; they extend in parallel directions to the sea, and were granted by Cromwell to the several parties whose names they still bear. The surface of the parish is very uneven, rising in some parts into considerable eminences; about 150 acres are woodland, 100 waste, and 50 bog, and of the remainder the principal part is under tillage. The soil is fertile, and the system of agriculture greatly improved under the auspices of the resident gentry and principal farmers, who have introduced the Scottish mode of husbandry: there are some quarries of excellent slate, which are but very indifferently worked, and also of a soft shaly schist, which is raised for repairing the roads and for inferior buildings. The principal seats are Garretstown, the residence of T. Cuthbert Kearney, Esq., a handsome house in beautiful grounds, laid out in terraces, gardens and shrubberies, with extensive plantations; Kilmore, of Miss Kearney; and Knockanroe, of A. Adams, Esq. The population are occasionally employed in the fisheries' off the coast.

The living is a rectory, in the diocese of Cork, and in the patronage of T. C. Kearney, Esq.: the tithes amount to £477; the glebe-house was built in 1821, on which occasion the late Board of First Fruits contributed a gift of £100 and a loan of £825; the glebe comprises 28 acres of good land. The church, a very neat edifice in the early English style, with a square tower, situated on the summit of a hill and forming a conspicuous feature in the landscape, was erected in 1821, at an expense of £900, a gift from the late Board of First Fruits. In the R. C. divisions the parish is the head of a union or district, called also Courceys, and comprising the parishes of Templetrine, Ringrone, and Kilroan; there are two chapels in the district. The parochial schools, near the church, consist of a centre, serving as a residence for the master, and two wings used as the school-rooms, built in 1822 partly by a grant from the Lord-Lieutenant's fund and partly by the rector, by whom they are supported; and a female school at Garretstown is supported by the Misses Cuthbert. The late Thos. Rochford, Esq., of Garretstown, bequeathed £1000 to the poor of Courceys barony, in which this parish participates in the annual distribution made according to his will. Near Garretstown is a chalybeate saline spring; and in the mansion, is preserved the collar of gold given by Queen Elizabeth to one of the Roche family, while he was Mayor of Cork, which has descended with the estate to T. C. Kearney, Esq. In the western portion of the parish are the ruins of the ancient church of Crohane, which, prior to the Reformation, belonged to the abbey of Timoleague; and between the church of this parish and Ballinspittle is a very extensive fort, with a treble rampart and intrenchments in a perfect state, where the Danes are said to have been first defeated by the Irish.

TEMPLEUDIGAN, or ST. PETER'S, a parish, in the barony of BANTRY, county of WEXFORD, and province of LEINSTER, 5½ miles (N. E.) from New Ross, on the road to Newtownbarry; containing 1773 inhabitants. This parish is bounded on the west by the river Barrow, and on the north-west by the White mountain, by the former of which it is separated from the county of Kilkenny, and by the latter from that of Carlow: it comprises 6611 statute acres, chiefly under tillage, and the state of agriculture has been latterly improved. The surface is generally uneven, and on the confines of Carlow rises into the commencement of a chain of mountains which for about 12 miles forms the boundary between that county and Wexford: the surrounding district is wild and rugged. In the north-eastern part of the parish is Coolbawn, the seat of Fras. Bruen, Esq., a splendid mansion in the later English style, erected a few years since after a design by Fred. Darley, Jun., Esq.; it is finished with fine white granite procured on the neighbouring mountains, and forms a striking feature in the surrounding scenery. At Ballywilliam is a station of the constabulary police. The living is a perpetual curacy, in the diocese of Ferns, endowed with the vicarial tithes, and in the patronage of the Incumbent of the union of New Ross, of which this parish was formerly a part; for the performance of clerical duties it is united to the parish of Clonleigh, which still forms part of that benefice: the rectory is impropriate in Eneas M'Donnell, Esq., Edw. Lewis, Esq., and Dr. O'Reardon. The tithes amount to £392. 17. 5½., of which £188. 12. 8. is payable in equal portions to the impropiators and the remainder to the curate. Subsequently to the year 1821, when the perpetual curacy was formed, the late Board of First Fruits gave £225, and lent £37, towards the erection of a glebe-house, which, however, has not yet been built. The church, a small plain edifice, was commenced in 1808, when the same Board gave £600 for its erection, and the Ecclesiastical Commissioners have lately granted £308 for its repair and improvement. In the R. C. divisions the parish forms part of the union or district of Killegney, and contains a neat chapel. About 30 children are educated in a private school. On White mountain, near the border of the parish, there is an ancient cairn or cromlech.

TEMPLEUSQUE, a parish, in the barony of BARRYMORE, county of CORK, and province of MUNSTER, 5¼ miles (N.) from Cork, on the road to Dublin; containing 1289 inhabitants. This parish, which is intersected by the river Glanmire, comprises 4526 statute acres, as apportioned under the tithe act, and valued at £3776 per annum. The surface is hilly, and the soil light and shallow, under which is a brown unprofitable clay; yet by good management and the use of sea sand as manure, the crops equal those of better lands. The land is principally under tillage, and there are some dairy farms of about 20 cows each, which supply butter for the Cork market. The system of agriculture is in general defective on the smaller farms; but great improvement has been made on the lands of Mr. Cremen, who has practised irrigation with success and embellished the lands in his immediate vicinity with thriving plantations. The principal seats are Riverstown, the handsome seat of Jemmett Browne, Esq., formerly the residence of the celebrated Peter Browne and also

of Dr. Jemmett Browne, Bishops of Cork, Sarsfield, an ancient mansion, formerly belonging to that family but now to Mr. Rutland, of Dublin, commanding an extensive and beautiful view down the vale of Glanmire and the opposite bank of the river Lee; and Woodview, the residence of J. Cremen, Esq., who by his active and judicious improvements has contributed greatly to promote a better system of agriculture. Within the limits of the parish are the Sallybrook paper-mills, the property of James Hodnet, Esq., at present employing about 30, and when in full work 70, persons. The Riverstown woollen manufacture is capable of affording employment to nearly 200 persons, though at present very few are engaged; there are also some extensive bleach-greens and spinning-mills. The living is a rectory, in the diocese of Cork, forming part of the union and corps of the prebend of Killaspigullane in the cathedral of St. Finbarr, Cork, and in the patronage of the Bishop: the tithes amount to £300. The Protestant parishioners attend Divine Service at the church of Ballydelahor. In the R. C. divisions the parish forms part of the union or district of Glanmire. About 50 children are taught in the parochial school, which is chiefly supported by the rector. Nearly adjoining the Dublin road are the ruins of a very ancient castle; and about two miles distant are those of the old parish church.

TEMPO, a post-town, in that part of the parish of ENNISKILLEN which is in the barony of TYRKENEDY, county of FERMANAGH, and province of ULSTER, 6 miles (E. N. E.) from Enniskillen, on the road to Five-mile-town, and 86½ miles (E. N. E.) from Dublin; containing 335 inhabitants. It is a station of the constabulary police, has a market on Wednesday for butter, and a fair on the 28th of each month. Here is a chapel of ease to the parochial church at Enniskillen; also the R. C. chapel giving name to the district, which comprises the greater part of the parish of Enniskillen, and three townlands of Aughavea; it is a neat structure, erected in 1826. A meeting-house for Wesleyan Methodists has been recently completed; and a dispensary is about to be established.

TERELA.—See TYRELLA.

TERMONAMUNGAN, a parish, in the barony of OMAGH, county of TYRONE, and province of ULSTER, 11 miles (S. W.) from Strabane, on the road from Pettigoe to Newtownstewart; containing 7253 inhabitants. This parish, which is situated on the river Derg, and bounded on the south by the Longfield mountains, comprises, according to the Ordnance survey, 45,399 statute acres, of which 288 are water, and 28,435 are apportioned under the tithe act. The surface is mountainous and interspersed with several small lakes; not more than one-fourth of the land is in cultivation, but the mountains afford good pasturage for cattle. Limestone, freestone, whinstone and grauwacke are found in the valleys, and in some parts are indications of coal. The scenery is beautifully diversified; but the whole parish is deeply secluded, and there are but few gentlemen's seats: the principal are Derg Lodge, the residence of Sir R. A. Ferguson, Bart.; Lisnacloon, of J. Anderson, Esq.; and Woodside, of the Rev. George Nesbit, the rector. Several new lines of road have been opened, and others are in progress, which will greatly improve the district. Fairs are held in the small village of

Killeter, on the 21st of May, July, September, and Nov.; and a constabulary police force is stationed there. The living is a rectory, in the diocese of Derry, and in the patronage of the Bishop: the tithes amount to £438. 9., and the glebe comprises 20 acres, valued at £10 per annum. The church, for the erection of which the late Board of First Fruits granted a loan of £600, is a neat small edifice with a bell turret; it was built in 1822 on a site near the village, and on the south bank of the river Derg. The R. C. parish is co-extensive with that of the Established Church; the chapel is at Aughryarn, and there is also an altar in the open air. There is a place of worship for Presbyterians in connection with the Synod of Ulster. About 400 children are taught in six public schools; and there are three private schools, in which are 130 children, and two Sunday schools.

TERMONEENY, a parish, in the barony of LOUGH-INSHOLIN, county of LONDONDERRY, and province of ULSTER, near the post-town of Mayhera; containing 2551 inhabitants. This parish, which is bounded on the north by the river Moyola, comprises, according to the Ordnance survey, 4773 statute acres, of which about 40 acres are in plantations, and 1000 bog; the remainder is principally arable, with a moderate proportion of pasture. The land varies greatly in quality; around the old church of Mullach it is extremely fertile, producing abundant crops; but in the neighbourhood of Knockleighrim, high, rocky, and unproductive. The substratum is principally basalt, and many of the rocks of that formation rise abruptly above the surface, especially Knockleighrim, a bold and almost detached rock of basalt, which rises to a considerable height and is difficult of access, except on the east, to which its whole surface inclines; it has some indications of the columnar formation, and is a conspicuous object from every part of the barony. The principal seats are Clover Hill, the residence of R. Forrester, Esq.; and Brough, of D. Cunningham, Esq.; there are also many good houses in the parish. The inhabitants are partly engaged in weaving linen, and also calico for the Belfast manufacturers; there is a large bleach-green at Brough, where about 8000 pieces of linen are bleached and finished annually. Four townlands of the parish belong to the see of Derry, and are in the manor of Maghera; the remaining five belong to the Vintners' Company, of London, and are in the manor of Bellaghy. The living is a rectory, in the diocese of Derry, and in the patronage of the Bishop: the tithes amount to £220. The glebe-house was built in 1822, at an expense of £433. 6. 11., defrayed by the then incumbent; the glebe comprises 290 acres, valued at £158 per annum. The church was erected in 1801, on which occasion the late Board of First Fruits contributed a gift of £554 British. In the R. C. divisions the parish is partly in the union of Maghera, and partly a district of itself: there is a chapel at Lammy, without its limits. A place of worship is alternately occupied on Sundays by Covenanters and Seceders. About 200 children are taught in two public schools, of which the parochial school is partly supported by the rector; and there is a private school, in which are about 90 children.

TERMONFECHAN, or TERFECHAN, a parish, in the barony of FERRARD, county of LOUTH, and province of LEINSTER, 3½ miles (N. E.) from Drogheda; containing 3393 inhabitants. This place is of very remote

antiquity: the village, though at present comparatively insignificant, was formerly a town of considerable importance. A monastery was founded here in 665, of which nothing more is recorded than the death of one of its abbots in 935; and a convent for regular nuns was founded and dedicated to the Blessed Virgin by M<sup>c</sup>Mahon, whose endowment of it was confirmed by a bull of Pope Celestin III., in 1195. The manor anciently belonged to the see of Armagh, and the Archbishops formerly resided here for three months of the year in a palace of which the remains till very recently formed an interesting feature in the village. Primate Dowdall was interred here in 1543, and the last of those prelates that resided in the palace was the celebrated Archbishop Ussher, who died in 1612. The parish, which is situated on the eastern coast, and bounded at its southern extremity by the river Boyne, which there discharges itself into the sea, comprises, according to the Ordnance survey, 6382 statute acres, of which about 300 acres, lying immediately along the sea shore, are unprofitable land, and the remainder principally under tillage and in a state of profitable cultivation. The system of agriculture is progressively improving. There are some good quarries, from which stone is procured for building and repairing the roads. The principal seats are Cartown, the residence of H. Chester, Esq., built in 1612; Newtown, of J. M<sup>c</sup>Clintock, Esq.; Black Hall, of G. Pentland, Esq.; Rath House, of Mrs. Brabazon; and Ballydonell, of C. Brabazon, Esq. The village of Termonfechan, which has a penny post to Drogheda, was partly rebuilt and greatly improved by the late Mr. Brabazon, of Rath House; it now contains 89 houses, most of which are very neatly built; a constabulary police force is stationed there, and petty sessions are held every Thursday.

The living is a rectory and vicarage, in the diocese of Armagh, united from time immemorial to the rectories and vicarages of Clogher and Maine, and in the patronage of the Crown: the tithes amount to £432. The glebe-house was built in 1814, at an expense of £1685 British, of which £100 was a gift, and £725 Irish currency a loan, from the late Board of First Fruits, and the remainder was defrayed by the then incumbent. The glebe comprises 21 acres, valued at £45. 18. 2. per ann., of which 20 acres are subject to a rent of £1. 10. 4. per acre; and there is also a glebe of 6½ acres in the parish of Maine, valued at £9. 16. 10.: the gross value of the benefice, tithes and glebe included, is £675. 16. 10½. The church, to the repair of which the Ecclesiastical Commissioners have recently granted £152, is a neat plain edifice, partly rebuilt in 1792 at the expense of the parish. In the churchyard is a handsome stone cross, also a tombstone, dated 1504, inscribed to the memory of Jolien De Pelacio, subdean of Armagh. In the R. C. divisions the parish is the head of a union or district, comprising also the parish of Beaulieu, and parts of the parishes of Ballymakenny and Drumshallon; there are two chapels, one in the village, and one at Sandpit, both small buildings. About 120 children are taught in two public schools, of which the parochial school is supported by the rector; and there are two private schools, in which are about 80 children. In a field at a short distance from the town is a massive square tower; there were also several small castles in the vicinity; about two miles from the town

is a square tower, all that now remains of Glass-Pistol, a castle formerly belonging to Sir Anthony Brabazon, Bart. This place was the residence of Dr. Oliver Plunket, R. C. Archbishop of Armagh, who was executed for treason.

TERMONMAGUIRK, or TARMON-M<sup>c</sup>GUIRK, a parish, partly in the barony of STRABANE, but chiefly in that of OMAGH, county of TYRONE, and province of ULSTER, 9 miles (S. E.) from Omagh, on the road to Dungannon and on the new line of road to Belfast; containing, with the village of Six-mile-cross (which is separately described), 10,307 inhabitants. The parish, which is situated in a mountainous district, comprises, according to the Ordnance survey, 4675¾ statute acres, of which 1352¾ are in the barony of Strabane, and the remainder in that of Omagh; of these 291¼ are water, and 31,817 are apportioned under the tithe act. The land is in general of good quality, but there are some extensive tracts of mountain and bog that cannot be brought into cultivation. The system of agriculture is rapidly improving under the auspices of the rector and Sir Hugh Stewart, Bart.; the cultivation of wheat has been lately introduced and attended with success in sheltered situations. There is abundance of good freestone, with indications of coal in several parts; also an extensive range of quartz rock, in which have been found lead and copper ore. There are several very good houses in the parish, but the only seat is Loughmacrory, the handsome residence of Sir Hugh Stewart, Bart.; the principal lakes are Loughmacrory and Loughfinnee. Of the mountains, few have any great elevation; the highest is Carrickmore, on which the village, called by the country people the Rock, is built. Fairs are held there on the last Friday in every month. A portion of the parish, called the Eighteen Townlands, belongs to the Primate of Armagh, who by his seneschal holds a monthly court for his manor of Tonnen, at Nine-mile-house, for the recovery of debts under £10; and a court for the manor of Fena is held at Six-mile-cross, for debts under 40s.

The living is a rectory and vicarage, in the diocese of Armagh, and in the patronage of the Marquess of Waterford: the tithes amount to £803. 1. 6½. The glebe-house was built in 1815, at an expense of £3293. 1. 7¼., British, of which £100 was a gift and £1500 a loan from the late Board of First Fruits, and the remainder was defrayed by the incumbent; the glebe comprises 1459 acres, valued at £680. 13. 4 per annum. The church, for the repair of which the Ecclesiastical Commissioners have lately granted £198, is a spacious edifice with a square tower, towards the erection of which, in 1786, the late Board of First Fruits contributed a gift of £500. A large church is now in progress of erection at Six-mile-cross, to which will be attached a district comprising several townlands of this parish and the parish of Errigal-keroge, the church of which is 9 miles distant; in the meantime divine service is performed in the Presbyterian chapel every Sunday before the Presbyterian congregation assembles. The R. C. parish is co-extensive with that of the Established Church: there are three chapels, situated respectively at Creggan, Loughmacrory, and Rocktown, and an altar at which the R. C. clergy of the parish of Cloghany officiate. There is a place of worship for Seceders of the first class at Six-mile-cross. About 1200 children



are taught in ten public schools, of which the parochial school is supported by the rector, a school at Loughmacrory by Sir Hugh Stewart, and a school at Cloghfin by Col. Verner; there are also four private schools, in which are about 200 children, and 13 Sunday schools, and a dispensary. In the townland of Sluggan, on a mountain close to the road from Dungannon to Pome-roy, is preserved an ancient bell, called the *Clogh of Termon*, much corroded by time, which is said to have been found among the ruins of a church by one of the M'Guirks; there are many traditionary records concerning it, and it is still occasionally used in cases of solemn asseveration. About a mile to the south of the church is the isolated hill of Drummisk, on which Jas. II. encamped on his return from Strabane, in 1689, and whence he marched towards Armagh. Adjoining the village are the picturesque remains of the old church of Termon, the side walls and eastern gable of which are nearly perfect; the windows are of beautiful design, and the building appears to have been an elegant specimen of the decorated English style; the cemetery is still used as a favourite burial-place by the R. C. parishioners; near it is a separate burial-place for children, and within a quarter of a mile is one exclusively for women. On the glebe are the remains of a fallen cromlech, the table stone of which is entire and of very large dimensions; and there are several forts in various parts of the parish.

TERRYGLASS, a parish, in the barony of LOWER ORMOND, county of TIPPERARY, and province of MUNSTER, 5 miles (W. N. W.) from Burris-o'-kane, on the road from Portumna to Nenagh; containing 25/3 inhabitants, of which number, 48 are in the hamlet. At this place, anciently called *Tirdaglas*, "the country of the two greens," St. Patrick is said to have baptized several inhabitants of Thomond, who came across the Shannon to him. St. Columba, a disciple of St. Finian, founded a monastery here, of which he became the first abbot, about the middle of the sixth century; dying of the pestilence in 552, he was interred here, and was succeeded by his brother, St. Mochoemius. In 801, 1112, and 1162, the town and abbey were destroyed by accidental fires; in 842 they were plundered and destroyed by the Danes, and in 1140 the whole place was destroyed by the people of O'Maney, a small territory around the barony of Tiaquin, county of Galway. Little remains of this celebrated seat of learning and religion, of which subsequently to 1162 we find no farther historical notice. The parish, which is bounded on the north-west by the Shannon, comprises 4066 statute acres, as applotted under the tithe act. The land is light and partly in tillage; about 2000 acres are bog, which might be reclaimed by a canal to the Shannon; and about 106 acres are woodland, the greater portion of which, called Killanow Wood, is the property of the Globe Insurance Company. A flour-mill at Ballinderry, and one at Carrigahorig, are supplied by two small rivers. Limestone abounds and is used principally for building. The gentlemen's seats are Castle Biggs, the residence of Dr. W. Biggs, situated in a very neat demesne, in which is a square tower, commanding an extensive view of the Shannon and the surrounding country, and in the vicinity is a fine echo; Slavoir, of R. Monsell, Esq.; Ashgrove of B. Talbot, Esq.; and the neat glebe-house, of the Rev. R. Stoney. It is a

rectory, vicarage, and perpetual cure, in the diocese of Killaloe; the rectory is in the patronage of the Bishop; the vicarage forms part of the corps of the deanery of Killaloe; and the perpetual cure is in the gift of the Dean. The tithes amount to £300, of which £200 is payable to the rector, and £100 to the vicar: the income of the perpetual curate is £100, half being paid by the vicar and the remainder from Primate Boulter's augmentation fund. The glebe-house was erected by aid of a gift of £450 and a loan of £50 from the late Board of First Fruits, in 1816: the glebe comprises 15 acres, and £450 was given towards reducing the rent to 40s., late currency, per acre. The church is a plain building, erected by aid of a gift of £600 from the same Board, in 1808, and the Ecclesiastical Commissioners have recently granted £138 for its repair. In the R. C. divisions the parish forms part of the union or district of Kilbarron, and contains a chapel. There are two private schools, in which about 50 boys and 30 girls are taught. On the shore of Lough Derg are the interesting remains of the castle known by the name of Old Court Castle: it stood on the declivity of a rising ground, and appears to have been a quadrilateral structure of two stories, with round towers at the angles: the walls are about five feet thick and are built with a considerable batter or inclination to the height of 10 or 12 feet from the foundation, which was laid on the surface; the total absence of chimneys or fireplaces, indicates the great antiquity of the structure, which exhibits several other peculiarities of a rude age. There are also considerable remains of the ancient parochial church.

TERRYRONE, a village, in the parish of UPPER MOVILLE, barony of ENNISHOWEN, county of DONEGAL, and province of ULSTER, 8 miles (N.) from Londonderry, on the road to Moville; the population is returned with the parish. This village was formerly of some importance, having been then inhabited by the farmers of the adjoining lands on the system of "Rundale," but that system having been broken up by the proprietor, the Earl of Caledon, the farmers now reside on their respective lands, and the village has in consequence been almost deserted. Though the land in the vicinity is in general poor, the state of agriculture has been lately much improved under the patronage of its noble proprietor. Here is a school established by Lord Caledon, and now in connection with the National Board; the school-house was built at his lordship's expense.

TESSARAGH, or TAUGHSRARA, a parish, in the barony of ATHLONE, county of ROSCOMMON, and province of CONNAUGHT, upon the river Suck and on the road from Roscommon to Ballinasloe; containing, with the post-town of Mount-Talbot (*which see*), 3492 inhabitants. This parish comprises 5096 statute acres, as applotted under the tithe act: the soil is light and chiefly under tillage; there is a great quantity of bog. Limestone quarries of the best description are worked; the stone is used as piers for gates, and slabs for chimney-pieces. Fairs are held at Mount-Talbot, and petty sessions at the Four Roads on alternate Fridays. The gentlemen's seats are Mount-Talbot, the residence of W. Talbot, Esq.; Bushy Park, of J. Barlow, Esq.; and Belgrave, of O. Irwin, Esq. The living is a vicarage, in the diocese of Elphin, episcopally united, in 1811, to

the vicarages of Desert and Taghboy, constituting the union of Tessaragh or Mount-Talbot, in the patronage of the Bishop; the rectory is impropriate in the Incorporated Society. The tithes amount to £103. 1. 6½., of which £41. 4. 7½. is payable to the society, and the remainder to the vicar: the gross tithes of the benefice are £138. 9. 2. The church is a plain neat Gothic building, erected in 1766 at an expense of £415, a gift from the late Board of First Fruits; the Ecclesiastical Commissioners have recently granted £390 for its repairs. In the R. C. divisions the parish is the head of a union or district, comprising also part of the parish of Taghboy; there is a chapel at the Four Roads, a small thatched house in bad repair. There are two schools aided by subscriptions, in which about 50 children are taught; and four hedge schools, in which are about 400 children. Here are some ruins, supposed to be those of a religious house.

TESSAURAN, a parish, in the barony of GARRY-CASTLE, KING'S county, and province of LEINSTER, 2 miles (N. by W.) from Cloghan, on the road to Shannon-Bridge; containing 5587 inhabitants. This parish is situated between the river Shannon and the greater Brosna river, which latter runs into the former at its southern extremity: it comprises 5184 statute acres of arable land, and upwards of 1600 acres of red bog. Limestone is quarried both for building and agricultural purposes; and great facility is afforded by the Shannon and the Grand Canal for the conveyance of agricultural produce to Dublin and Limerick. Petty sessions are held on alternate Tuesdays at Belmont. The seats are Moytown, the residence of Col. L'Estrange; Belmont, of Robert Baker, Esq.; Kilcummin, of Wm. L'Estrange, Esq.; and Hunstanton, of Major Carlton. The living is a rectory and vicarage, in the diocese of Meath, united by act of council in 1804 to the vicarage of Farbane, and in the patronage of the Bishop: the tithes amount to £200, and there is a glebe of 114 acres of profitable land, valued at £256. 10. per ann.; there is also a glebe of 282 acres (exclusive of bog) in the parish of Farbane: the gross value of the benefice, including the glebes, amounts to £876. 19. 2. per ann. The glebe-house was built in 1812 by the present incumbent, at an expense of £2119. The church is a neat edifice, built in 1806 by aid of a gift of £500 Irish currency, from the late Board of First Fruits, and enlarged in 1831 by private subscription, aided by a loan of £300 British, from the same Board; on this occasion Col. L'Estrange contributed £80. In the R. C. divisions the parish forms part of the union or district of Farbane; the chapel at High-street is a plain building of recent erection. In the national school at High-street, which is aided by £6 per ann. from a local fund, and a female school at Moytown, supported by Mrs. L'Estrange, about 90 children are educated; and there are two private schools, in which are about 130 children, and a Sunday school. A loan fund has been established for the benefit of the industrious poor. Of the abbey founded here about the commencement of the sixth century, and of which St. Trena was abbot, not a vestige exists. The old churchyard, which for the last two centuries has been the burial-place of the L'Estrange family, is still used.

THAMPHELM.—See KILLARE.

THERANADROMMON.—See KILNAMARTRY.

THOMASTOWN, a parish, in the barony of EAST OPHALY, county of KILDARE, and province of LEINSTER, 3 miles (N. by W.) from Kildare, on the road to Rathanagan; containing 139 inhabitants, and comprising 823 statute acres, as apportioned under the tithe act. The living is a rectory, in the diocese of Kildare, episcopally united to the rectories of Dunmany and Pollardstown, and in the patronage of the Duke of Leinster: the tithes amount to £58. 1., and the gross tithes of the union to £208. 1. The glebe house was erected in 1828, by aid of a gift of £450 and a loan of £120 from the late Board of First Fruits, and a gift of £200 from the Duke of Leinster; the glebe comprises S acres. The church is a small handsome building in the Gothic style, erected in 1827 by a gift of £900 from the same Board, and to the repairs of which the Ecclesiastical Commissioners have lately granted £234. A parochial school, in which about 20 children are taught, is entirely supported by the rector; the school-house is a neat slated building.

THOMASTOWN, an incorporated market and post-town, (formerly a parliamentary borough), and a parish, in the barony of GOWRAN, county of KILKENNY, and province of LEINSTER; 21 miles (N.) from Waterford, and 59 (S. S. W.) from Dublin, on the mail coach road to Waterford; containing 3054 inhabitants. This place, situated on the river Nore, and on the southern border of the county, was anciently called Grenan; it took its present name from Thomas Fitz-Anthony Walsh, Seneschal of Leinster, one of the earliest English proprietors in Ireland, who built a castle here, and made the town a free borough. By the Irish it was called Bally-Mac-Andon, signifying "Fitz-Anthony's town;" and from its situation at the head of the navigable channel of the Nore, it became at an early period a place of considerable trade and an important military station; it was surrounded with walls, and most of its buildings were castellated. The present town, in 1831, contained 527 houses, most of which are neatly built. Over the river Nore is a handsome stone bridge of five arches, built in 1792, at each end of which is an ancient square tower, formerly connected with the fortifications by which the town was surrounded. A very considerable trade was formerly carried on, and the town was the commercial depot for the county of Kilkenny; flat-bottomed boats of an aggregate burden of 11,000 tons were constantly employed in conveying goods from this town, besides many others which did not belong to it; but the river is now choked up with deposits of sand. Inistioge has become the head of the navigation of the Nore, and the boats employed on the river at this place do not exceed an aggregate burden of 150 tons; the goods are now conveyed on Scotch cars by land from Waterford to Kilkenny. The improvement of the navigation of the Nore would tend greatly to the revival and extension of the trade of the town, and to the development of the resources of the county, which is rich in marble, coal, culm, slate, and limestone, for which, in addition to its agricultural produce, it would afford facilities of conveyance to the neighbouring ports. It has been estimated that the clearing of the channel of the river, which would open the navigation from New Ross to this town for flat-bottomed steam-boats of 70 tons' burden, might be accomplished at an expense of £12,000, and effect, by a reduction of the charges for freight and the dis-

continuance of land carriage, a saving of at least £10,000 per annum. There are several large flour-mills worked by water in the town and its vicinity, and also two breweries and a tan-yard. The market-days are Monday and Saturday; and fairs are held on March 17th, May 25th, June 29th (a large wool fair), and September 15th.

The inhabitants received a charter of incorporation from Thomas Fitz-Anthony, which was subsequently confirmed and extended by Edw. III., who, in the 20th of his reign, granted the "Provost, Bailiffs, and honest men of Thomastown" certain customs and tolls for the erection and repair of the bridge, and in the 49th of his reign, further customs, for the purpose of surrounding the town with walls. Hen. VI., in the 28th of his reign, granted to the burgesses, in consideration of the expenses they had incurred in maintaining the fortifications, an exemption from all tolls and subsidies for ten years, except such as were granted by parliament or great councils; and Queen Mary, in the first of her reign, conferred additional privileges, empowering the corporation to elect officers and hold courts with jurisdiction equal to that of Kilkenny, with markets, fairs, and other grants. This charter was confirmed and extended by Jas. I., in the 13th of his reign; and though a subsequent charter was granted by Jas. II., the former continued to be and is still the governing charter. By it the corporation was to consist of a sovereign, provost, and an indefinite number of burgesses, assisted by a recorder, town-clerk, serjeants-at-mace, and other officers. The sovereign and recorder were to be justices of the peace, and had power to hold a court of record to any amount. The charter also gave power to return two members to the Irish parliament, which the corporation continued to exercise till the Union, when the borough was disfranchised. Since that period the corporation has exercised few municipal functions; a sovereign, who also acts as a justice of the peace within the borough, is appointed, and there are at present nine burgesses, but no other officers are now chosen. The court of record has been discontinued, and also a local court, with jurisdiction limited to 40s., which was held by the sovereign till within the last few years. The quarter-sessions for the county are held here in January, April, July, and October; and petty sessions every alternate week. A constabulary police force is stationed in the town. The court-house is a neat modern building, to which is attached a small bridewell.

The parish comprises 1719 statute acres, as apportioned under the tithe act: the land is of good quality and in a state of profitable cultivation. Limestone abounds, and there is an extensive quarry near the town. In the lower part of the sandstone hills is found a kind of stone inclining to jasper; and near the town is a quarry of light-coloured compact silicious schistus, which is raised in large flags for building. The principal seats are Dangan Lodge, the residence of S. Davis, Esq., a handsome modern house situated in tastefully disposed grounds; Coolmore, of P. Connellan, Esq.; and Flood Hall, of J. Flood, Esq. The living is a rectory and vicarage, in the diocese of Ossory, united by act of council in 1803 to the rectories and vicarages of Columbkille and Famagh-Church, and in the patronage of the Bishop; the tithes amount to £248. The glebe-house, towards the erection of which the late Board of

First Fruits contributed a gift of £100 and a loan of £650, in 1806, is a neat building about a quarter of a mile from the church; the glebe comprises 18½ acres, and the gross value of the whole benefice is £526 per annum. The church is a neat modern structure; the late Board of First Fruits granted a loan of £1266 for its erection, and the Ecclesiastical Commissioners have recently granted £129 for its repair. In the R. C. divisions the parish is the head of a union or district, comprising also the parishes of Church-Jerpoint, West-Jerpoint, Columbkille, Kilfane, Tullowherin, and Killarney, in which union are four chapels; the chapel in the town is a handsome edifice with a spire, and contains the great marble altar removed from the ruins of Jerpoint abbey. About 80 children are taught in two public schools, of which the parochial school is supported by the Earl of Carrick, who built the school-house at an expense of £350, and by the rector; and there are three private schools, in which are about 230 children, two Sunday schools, and a dispensary. In the vicinity of the town are the remains of Grenan Castle; and on the river, a little below the town, are those of Dysett Castle, said to have been the birthplace of the Rev. George Berkeley, the learned Bishop of Clogher, who was born in 1684. Lagan Castle, near the town, was the residence of the last abbot of Jerpoint: there are some remains of the Dominican abbey, the foundations of which and its subsequent history are not recorded; they consist chiefly of the wall of one of the aisles, in which are five pointed arches and some windows of elegant design: there are numerous sepulchral monuments among these ruins, but the most ancient are greatly mutilated, and no inscriptions are legible; the most remarkable has a recumbent figure of a man of gigantic stature.

THOMASTOWN, a village in the parish of RELICK-MURRY, barony of CLANWILLIAM, county of TIPPERARY, and province of MUNSTER, 4½ miles (W.) from Cashel, on the road to Tipperary, and near the river Suir: the population is returned with the parish. Thomastown House, the splendid castellated mansion of Lady Eliz. Matthew, sister and heir of the late Earl of Llandaff, is situated in a noble demesne, comprising upwards of 2000 statute acres, and embellished with a profusion of remarkably fine timber, and two large pieces of water, supplied from a distance of several miles: the scenery is of a very pleasing character, the fine range of hills called the Galtees forming the background. On a part of the demesne called the Ross, near the small river Fidachta, is a beautiful cottage, built by the late Earl. A constabulary police force is stationed in the village; and there is a school for children of both sexes, in which are about 100 children, under the patronage of Lady E. Matthew, who allows the master £10 per ann., besides a house and two acres of land. Some remains of the church exist; it is the burial-place of the noble family of Matthew.

THURLES, a market and post-town, and a parish, in the barony of ELIOGARTY, county of TIPPERARY, and province of MUNSTER, 24¾ miles (N.) from Clonmel, and 75 (S. W.) from Dublin, on the road from Tipperary to Templemore; containing 10,031 inhabitants, of which number, 7084 are in the town. This place, originally called Durlas-O'Fogarty, is of great antiquity, and in the 10th century was the scene of a memorable battle

between the Danes and the native Irish, in which the former suffered a signal defeat. Soon after the English invasion, the Osttnen of Dublin, on their march to reinforce Strongbow, who was then encamped at Cashel, halted at this place in careless security, when O'Brien of Thomond suddenly attacked and defeated them, with the loss of 400 of their men and their four principal commanders. O'Brien soon afterwards encountered the English borderers, who were extending their power in this direction, and meeting with them at this place, compelled them to retreat. A castle appears to have been erected here at an early period, which in 1208 was besieged by Hugh de Lacy and taken from Geoffrey MacMorris, by whom it was then occupied. In 1300 a monastery for Carmelites or White friars was founded here by one of the Butler family, which at the dissolution was granted, with all its dependencies, to Thomas, Earl of Ormonde. A preceptory of Knights Templars is said to have been also founded here, of which probably the castle before mentioned may have been a part, but no authentic record exists of such an establishment. The principal castle was erected by James Butler, the first Lord Palatine of Tipperary, one of whose descendants was, in 1535, created Viscount Thurles: this castle, during the parliamentary war, was garrisoned for the King, but was afterwards taken by the parliamentary forces, by whom it was demolished.

The town is pleasantly situated on the banks of the river Suir, by which it is divided into two nearly equal parts, connected with each other by a low bridge; and consists of one spacious street, from each extremity of which smaller streets diverge in various directions. In 1831 it contained 1210 houses, most of which are neatly built and several are of handsome appearance: there are infantry barracks on a small scale. The environs in every direction are pleasant, and are enlivened by richly varied scenery: the surrounding country is extremely fertile, and the town is the commercial centre of a populous and highly cultivated district, and is rapidly increasing in wealth and importance. A considerable trade is carried on in corn, which is sent by land carriage to Clonmel; it has also an excellent retail trade, and contains a large brewery and a tannery. The market days are Tuesday and Saturday; and fairs are held on the first Tuesday in every month, on Easter-Monday, and on the 21st of Aug. and Dec. The market-house is a neat building in the western part of the main street. A chief constabulary police force is stationed in the town; general sessions for the county are held twice in the year, and petty sessions every Saturday. The sessions-house is a neat modern building; and near it is a well-arranged bridewell, containing 22 cells, 4 day-rooms, and two airing-yards.

The parish comprises 7290 statute acres, of which 5670 are arable, 810 pasture, and 810 bog and waste: the land in cultivation is of very good quality, producing abundant crops, and the system of agriculture is improved. An abundant supply of fuel is obtained from the bogs, and from the Slievardagh coal mines, which are about eight miles distant. Brittas Castle, the property of the Langley family, was commenced on a very extensive scale by the late Capt. Langley, but remains in an unfinished state. The Archbishop of Cashel has a handsome residence here, and there is also the residence of a stipendiary magistrate in the

parish. The living is a rectory, in the diocese of Cashel, partly impropriate in — Bagwell, Esq., and Mrs. Downes, and partly united, by act of council, in 1682, to the vicarages of Rahelty, Shyane, and Adnith, and in the patronage of the Archbishop. The tithes amount to £995, of which £135 is payable to the impropiators, and £860 to the vicar. The glebe-house, towards which the late Board of First Fruits contributed a gift of £100 and a loan of £1500, in 1820, is a good residence; the glebe comprises 68 statute acres, and the gross value of the benefice amounts to £1022. 3. 6. per annum. The church is a neat edifice at the east end of the town, towards the erection of which the late Board of First Fruits advanced a loan of £2000. The R. C. parish is co-extensive, with that of the Established Church; it is the head of the diocese, and the mensal of the Archbishop. The chapel, which is the cathedral of the diocese, is a spacious and handsome structure, erected at an expense of £10,000, and one of the finest buildings of the kind in Ireland. Near it are the Ursuline and Presentation convents, the ladies of which employ themselves in the gratuitous instruction of poor female children; each has a private chapel. St. Patrick's College, established in 1836 for the liberal education of R. C. young gentlemen upon moderate terms, is a handsome building in an improved demesne of 25 acres, bounded on one side by the river Suir. About 700 children are taught in four public schools, of which the conventual schools are partly supported by a bequest of £2000 from the late Most Rev. Dr. James Butler, and those of the Christian Brethren by a similar bequest from the Most Rev. Dr. Bray, the interest of which he appropriated to the instruction and clothing of poor boys; and the parochial school is supported by the incumbent. There are also 13 private schools, in which are nearly 700 children; and a dispensary. It is said that till within the last 20 or 30 years there were the ruins of seven castles in this parish; there are still vestiges of two, and also of a large mansion, formerly the residence of the Earl of Llandaff. The remains of the principal castle are situated close to the bridge, and consist at present of a lofty quadrangular keep, with various embattled walls and gables: the other, which is situated at the western extremity of the town, and is ascribed to the Knights Templars, appears to have been of very small extent; a little to the north of it was an ancient moat. In this part of the town are also the remains of the ancient monastery, consisting of a great part of a strong tower, with some mouldering walls. Grose, in his *Antiquities*, states that St. Mary's church, belonging to a Franciscan monastery, founded by the O'Meaghers in the 15th century, occupied the site of the present R. C. chapel. Manus O'Fohily, the last abbot, refused to surrender it at the dissolution, and was taken prisoner to Dublin, where he suffered a long confinement. On the townland of Killinard are the remains of an old church, to which is attached a burial-ground. The greater part of the parish is the property of Lady Elizabeth Matthew, sister of the late Earl of Llandaff. Thurles gives the inferior title of Viscount to the Marquess of Ormonde.

TIBOHINE, county of ROSCOMMON — See TAUGH-BOYNE.

TICKILLEN, a parish in the barony of SHELMA-LIER, county of WEXFORD, and province of LEINSTER,

3½ miles (N. W.) from Wexford, near the mail road to Enniscorthy; containing 1226 inhabitants. It is principally situated on the north-eastern bank of the Slaney, but there is a small detached portion on the northern extremity of the estuary of that river. The principal portion is skirted by the new mail road to Enniscorthy and Dublin, and is connected with the south-western bank of the river by a handsome bridge of American oak, which, together with the ancient castle of Ferry-Carrigg, romantically situated on a rocky eminence on the Tickillen side of the river, is noticed in the article on the parish of Carrigg. The parish of Tickillen comprises 2640 statute acres, of which the detached portion contains 748: within the limits of the latter is part of the village of Castlebridge. The land is mostly in tillage, the soil in general fertile, and the state of agriculture has been of late years much improved. The seats are Percy Lodge, the property of Percy Evans Freke, Esq., pleasantly situated near the banks of the river; Killown, the residence of — Woodcock, Esq., built in the cottage style; Newtown Lodge, the handsome villa of J. E. Redmond, Esq.; and Moat Park, of N. Goodall, Esq. It is a vicarage, in the diocese of Ferns, separated by act of council in 1829 from the union of Ardcolme (with the exception of the small detached portion, which is still attached to that union), and with the adjoining parish of Kilpatrick, formed into a distinct benefice; the rectory is impropriate in the Earl of Portsmouth. The tithes of the larger portion amount to £123. 7. 9., of which £63. 7. 9 is payable to the impropriator, and the remainder to the vicar; and those of the smaller portion to £58. 12.10., of which £28. 13. 6. is payable to the impropriator, and the remainder to the incumbent of Ardcolme union. In the R. C. divisions the parish forms part of the union or district of Crossabeg. Within the demesne of Percy Lodge is a glebe, comprising 3 acres; also the ruins of the ancient church, with a cemetery attached. At the north-western extremity of the parish are the remains of Deeps Castle, said to have been granted by Cromwell to one of his standard-bearers named Randle, whose family subsequently entertained Jas. II. on his way to Waterford, when he was retiring to France after the battle of the Boyne.

TICKMACREVAN, or GLENARM, a parish in the barony of UPPER GLENARM, county of ANTRIM, and province of ULSTER; containing, with the parish of Templeoughter, the post-town of Glenarm, and the village of Straidkelly (each separately described), 3859 inhabitants. It comprises, according to the Ordnance survey, an area of 20,506¾ statute acres; and is situated on the Glenarm water, which rises in Slemish mountain and discharges itself into the sea at the town, where it is of considerable size. A very large portion of the parish is mountain, bog, and waste, but the remainder is in a high state of cultivation under the most improved system of agriculture, and produces wheat, beans and barley in great abundance and of excellent quality. Limestone of many varieties is found here; some kinds contain echenites, belemnites, and other similar fossils; and large masses of ponderous iron ore and decomposed basalt used in making Roman cement, are found imbedded among the limestone rocks; one species of it is remarkable for its quality of setting instantly when immersed in water. Great quantities of limestone are exported from Glenarm, the quay of which is

much resorted to by Scotch vessels in this trade, which bring coal and general merchandise in exchange. Close to the town of Glenarm is a coal mine, which has not been worked to advantage; there are also indications of that mineral in other parts of the parish. Glenarm Castle, the residence of Edw. M'Donnell, Esq., which is in this parish, is described in the account of the town. The glebe-house is the residence of the Rev. Ross Jebb; and there are several elegant bathing-lodges at Carnlough, belonging to Alex. M'Manus, Esq., and others, which have tended much to induce visitors from the inland parts to resort hither during the summer months.

The living was a rectory and vicarage, the former annexed, in 1609, to the chancellorship of Connor, and the latter episcopally united, in 1768, to the rectory of Templeoughter, (which is completely enclosed within it); but on the death of Dr. Trail, the late chancellor, in 1830, the two parishes were consolidated under the provisions of Dr. Mant's act, into a single rectory, in the diocese of Connor, and placed under the patronage of the Bishop. The tithes, including those of Templeoughter, amount to £240: the glebe-house, which is situated about 1½ mile from the church, near the sea-shore, was built in 1813 by aid of a gift of £450 and a loan of £46 from the late Board of First Fruits; the glebe of the union comprises 23*a.* Or. 30*p.* valued at £46. 7. 6. per ann.: the total value of the benefice amounts to £286. 7. 6. The church, which occupies the site of an ancient monastery close to the shore near the town, was built in 1768, at the expense of the noble family of M'Donnell, and was enlarged in 1822 by a loan of £300 from the late Board of First Fruits: it is a plain building with a tower and spire. The R. C. pariah, which is called Glenarm, is co-extensive with the consolidated rectory of Tickmacrevan, and has two chapels, one at Glenarm, and the other at Carnlough, about two miles north-west of it. There are places of worship for Presbyterians, one of which is in connection with the Remonstrant Synod and of the third class, and a meeting-house for Wesleyan Methodists. Besides the schools noticed in the account of Glenarm, there are those of Cornabarna, Carnlough, Longfalls, and the Park, for the gratuitous education of poor children, in all of which there are 200 boys and 114 girls; there are also 4 private and 4 Sunday schools. Some remains of the ancient monastery, built in 1465 by Robt. Bisset, a Scotchman, for Franciscan friars of the third order, are still to be seen on the shore near the town; also those of the ancient church, a mile west of the town.

TIMAHOE, a parish, in the barony of CLANE, county of KILDARE, and province of LEINSTER, 8 miles (S. W.) from Kilcock, on the road to Kildare and on the Grand Canal; containing 1527 inhabitants. The living is a rectory, in the diocese of Kildare, and in the patronage of the Crown: the tithes amount to £238, and the glebe comprises 9½ acres. The Protestant parishioners attend the church of Ballynefagh. In the R. C. divisions the parish forms part of the union or district of Clane. Here are three private schools, in which are about 60 children.

TIMAHOE, a village, in the parish of FOSEY, or TIMAHOE, barony of CULLINAGH, QUEEN'S county, and province of LEINSTER, 4½ miles (S. S. W.) from Strad-

bally, on the road to Ballinakill; containing 96 inhabitants. This place takes its name from the foundation here of the monastery of Teach-Mochoe, by St. Mochoe, who died in 497, and which was destroyed by fire in 1142: it was afterwards refounded by the O'Mores, but of its further history there is no record. There are still some slight remains of the building, near which is an ancient round tower, 33 feet high; the doorway is 14 feet from the ground and is ornamented with a zigzag moulding, and the whole is in good preservation. A castle was erected here in the reign of Elizabeth by the Cosby family, whose descendants are still proprietors of the estate: the ruins form a very interesting and picturesque object. In 1642 a battle took place here between a party of forces under Col. Monck, on his return from the relief of Ballinakill, and a party under Gen. Preston, who had advanced to intercept his retreat, in which the latter was repulsed with considerable loss. The vicinity abounds with rich pastures and extensive dairy farms, and much butter of very superior quality is sent hither for sale. The village, which contains only nine houses, is pleasantly situated. Fairs are held on April 5th, July 2nd, and Oct. 18th.; and a constabulary police force is stationed here. The R. C. chapel of the union of Stradbally, a handsome cruciform edifice in the early English style, lately erected at an expense of £2000, is situated in the village; in which is also the parochial school, under the patronage of Mrs. Cosby.

TIMOGUE, a parish, in the barony of STRADBALLY, QUEEN'S county, and province of LEINSTER, 1½ mile (S. by W.) from Stradbally, on the road to Ballynakill; containing 300 inhabitants. The living is a rectory, in the diocese of Leighlin, and in the patronage of the Marquess of Lansdowne: the tithes amount to £158. 19. 9. The church is a neat structure. In the R. C. divisions it forms part of the union or district of Stradbally. There is a national school under the patronage of the Marquess, also a school partly supported by subscription.

TIMOLEAGUE, a penny post-town and parish, partly in the Eastern Division of the barony of EAST CARBERY, but chiefly in the barony of IBANE and BARRYROE, county of CORK, and province of MUNSTGR, 22½ miles (S. W. by S.) from Cork, and 148½ (S. W. by S.) from Dublin, on the road from Courtmacsherry to Clonakilty; containing 1829 inhabitants, of which number, 720 are in the town. This place is also called *Ty-Mologa*, signifying the "house of St. Mologa," to whom the Franciscan abbey, founded here by the M'Cartys, in 1312, was dedicated, the buildings of which are nearly entire, except the roof, surrounding three sides of a court, 60 yards square. On the east is the church with a nave and choir, the former 30 and the latter 15 yards long: from the division a transept opens to the south more than 12 yards long, and on the south of the nave is an open arcade, extending round one side of the transept, and supported by seven irregular arches resting on cylindrical and square pillars without capitals. The windows are varied in their style and elevation: the east window is composed of three lofty lights, divided by stone mullions; the south window of the transept is also of three lancet-shaped lights, and the great west window of two. On the east side of the south transept is an oratory, with light and elegant windows, and those

of the nave are pointed, square-headed, obtuse, and ogee. The division or screen between the nave and choir is by a lofty arch, on which rests a small light square tower, 68 feet high, and beneath this tower is a narrow and curious passage similar to those leading to the rood-loft in the English cathedrals. The dormitories, refectory, and other domestic edifices are remaining. During the reign of Mary, the monks retook possession of this abbey; and in 1603, the Catholics again took possession, and completely repaired it in every part. In 1518, Edmund Courcy, Bishop of Ross, was buried here; he built the square tower, now so conspicuous an ornament, and also the dormitory and library. It was for several centuries the burial-place of the powerful families of Mac Carty Reagh, de Courcy, O'Cullan, O'Hea, and others. The castle belonging to Sir Roger Shaughnessy was besieged and burned in 1642, by Lord Forbes, who then set sail for the Shannon. It was also again taken from the Irish, in 1643, by Col. Myn.

The parish comprises 2739 statute acres, as apportioned under the tithe act, and valued at £2014 per ann.: the land, though in general good, is in some places light and stony; it is chiefly under tillage, and produces abundant crops of wheat, oats, and potatoes. Agriculture was till very lately carried on under the old system, though it is improving rapidly through the spirited exertions and example of Col. Travers, the proprietor: green crops have been of late advantageously introduced, and several of the farmers have adopted the use of the Scotch plough and other improved agricultural implements. The town consists principally of one long irregular street, with another diverging from it parallel with the old abbey which was built by Col. Travers, and contains many comfortable slated cottages, principally inhabited by weavers; it comprises 120 houses, of which the greater part are modern and well built, and has a neat court-house, where petty sessions for the district are held every Monday, and an occasional manor court belonging to Lord Carbery. This is a constabulary police station. A market for pigs is held every Thursday; and fairs for cattle on March 28th, July 5th, Aug. 21st, and Dec. 7th. Although the chief occupation of the inhabitants is in agricultural pursuits, many are yet engaged in weaving coarse sheeting, and about 50 looms are employed in the town in weaving cotton cords. At Spital-Hill is a flour-mill, belonging to Messrs. Swete and Co., where 6000 barrels of wheat are annually ground, principally for supplying the neighbouring towns. The surrounding country would be remarkably beautiful, but for the want of plantations, which defect, it is hoped, will in a few years be effectually remedied through the exertions of Col. Travers, of Timnoleague House, who has already planted 50 acres of land on his demesne, close to the town. Barry's Hall, the residence of J. Lucas, Esq., is a large mansion, erected by one of the Barry family about a century since, and surrounded by a considerable plantation; Umera, a beautiful house on the banks of the river, of the Rev. B. Swete; Timoleague Villa, of J. Crofts, Esq.; and the glebe-house, of the Rev. C. L. Coghlan, D. D., the learned author of a "Scriptural Commentary on the Book of Genesis and St. Matthew's Gospel."

The living is a rectory, in the diocese of Ross, forming the crrps of the prebend of Ross in the cathedral

of St. Faugh an, and in the patronage of the Bishop; the tithes amount to £413. 8. 8½. The glebe-house, a neat villa residence, was erected by aid of a gift of £100 and a loan of £900, in 1816, from the late Board of First Fruits; the glebe comprises five acres. The church is a small neat structure, built in 1810 by aid of a loan of £500 from the same Board. In the R. C. divisions the parish is the head of a union or district, comprising also the parish of Kilmaloda; the chapel of Timoleague is a plain building. The parochial schools are principally supported by the rector, and a school is supported by Col. Travers; there are also two schools aided by subscriptions, two private schools, and a Sunday school. Here is a dispensary; and an Indigent Housekeepers' Society has been recently established, and is supported by voluntary contributions. In the town is also a parochial library, the books of which were given by James Duncan, Esq., of London. In a field not far from the Spital Mills are the ruins of the hospital for Lepers, founded by the first McCarty: on the banks of the river stand the ruins of the ancient castle built by the Morils in 1206.

TIMOLIN, a parish, partly in the barony of NAR-RAGH and RHEBAN-EAST, but chiefly in that of KILKEA and MOONE, county of KILDARE, and province of LEIN-STER, on the river Griese and on the mail coach road from Dublin to Carlow, containing, with the post-town of Ballitore, (which is separately described), 3139 inhabitants, of which number, 288 are in the village of Timolin. The name of this place in Irish signifies "the house of Moling," from the foundation of a monastery here by St. Moling of Ferns, who died in the 7th century. In the reign of John, Robert Fitz-Richard, Lord of Noragh or Narragh, founded a convent for nuns of the Arroasian order, which he amply endowed, and also erected a strong castle here. In 1328 the church of St. Moling was burned by Edmond le Boteler; and in the reign of Chas. I. the castle was taken by the Marquess of Ormonde, and the garrison put to the sword by order of the Lords-Justices, though conditions of peace were in progress of adjustment. The parish comprises 2240 statute acres, chiefly under tillage, though there is some good pasture: the land is in general good, and there is no waste; fuel is scarce and only to be obtained from the bog of Narraghmore, about two miles distant. Here are quarries of sandstone and pebble limestone, which latter is burnt for manure. The village of Timolin contains 34 houses: fairs are held there on Easter-Monday and on June 28th. The Seven Denominations constituting part of the Vicarage of Killelan are now entirely separated from the Union of Timolin: they were for some time considered to be under the patronage of the Archbishop, but Sir Richard Steele lately advanced a claim to them, and has succeeded in recovering them and in establishing his right to the vicarage of Killelan. The living is a vicarage, in the diocese of Dublin, united time immemorially to the rectory and vicarage of Belan and the vicarages of Moone and Rathtoole, together constituting the union of Timolin, in the patronage of the Archbishop; the rectory is appropriate to the vicars choral and minor canons of the cathedrals of St. Patrick and Christ-church, Dublin; the tithes amount to £191. 5., of which £127. 10. is payable to the appropriators, and £63. 15. to the vicar. There is a glebe-house, with a glebe of 20

acres, in the parish of Moone. The church is a plain building with a neat tower, for the repairs of which the Ecclesiastical Commissioners have recently granted £242. In the R. C. divisions the parish forms part of the union or district of Castle-Dermot; the chapel is a plain spacious edifice. The Society of Friends have a meeting-house at Ballitore. In Timolin is the parochial school, aided by an annual donation from the vicar, in which are about 6 boys and 20 girls; and there is a school in connection with the Society of Friends. There are also three private schools, in which are about 380 children. TIMON, or TIMOTHAN.—See TALLAGHT.

TINAHELY, a market and post-town, in the parish of KILCOMMON, barony of BALLINACOR, county of WICKLOW, and province of LEINSTER, 20 miles (S. W.) from Wicklow, and 41 (S.) from Dublin, on the road from Rathdrum to Carnew; containing 575 inhabitants. This place formed part of the vast estate of the celebrated and unfortunate Earl of Strafford, who commenced the erection of a splendid mansion at Coolruss, about a quarter of a mile from the town, the ruins of which are vulgarly called "Black Tom's Cellars:" on the attainder of that nobleman the estate was forfeited to the Crown, and subsequently became the property of the ancestor of Earl Fitzwilliam, the present proprietor. During the disturbances of 1798, the town was entirely destroyed, but was soon afterwards rebuilt in an improved style: it is situated in a wild and mountainous district, on the banks of a small stream, over which is a stone bridge of five arches. A market is held every Wednesday; and fairs, chiefly for cattle and pigs, on the first Wednesday after the 1st of Jan., Feb. 7th, the first Wednesday after St. Patrick's day, the second Wednesday in April, May 8th, the 4th day and the last Wednesday in June, the first Wednesday after the 12th of July, Aug. 7th, the second Wednesday in Sept., the first Wednesday after the 29th of Sept., Nov. 7th, and the second Wednesday in Dec. Here is a chief constabulary police station; a manorial court is held in April, and petty sessions on alternate Wednesdays in a room over the market-house, a neat edifice, erected by the late Earl Fitzwilliam. Soap-boiling is carried on, and there are an extensive flour-mill and a tan-yard. In the town are a few good houses, and in the immediate vicinity are Town View, situated on high ground, the residence of Lieut. H. Morton, whence a fine view of the town and surrounding country is obtained; and Ballicionogue, of R. Bates, Esq. The Primitive Wesleyan Methodists hold their meetings in the sessions-room. A school is maintained partly by a grant from Earl Fitzwilliam and partly by the rector; and a dispensary is aided by an annual grant of £50 from Earl Fitzwilliam.—See KILCOMMON.

TINNEHINCH, a village, in the parish and barony of ST. MULLIN'S, county of CARLOW, and province of LEINSTER, forming a suburb of the town of Graig, or Graignamanagh, in the county of Kilkenny, with which it is connected by a good stone bridge over the river Barrow: the population is returned with the parish.—See GRAIG.

TINTERN, or KINNEAGH, a parish, in the barony of SHELBURNE, county of WEXFORD, and province of LEINSTER, 3 miles (N.) from Fethard, on the road from Wexford to Duncannon Fort; containing 2602 inhabitants. This place derives its name from a monastery

founded here by William Marshall, Earl of Pembroke, after his escape from shipwreck off this coast in the year 1200, in fulfilment of a vow made during his peril, in which, after its endowment and dedication to the Blessed Virgin, he placed monks from the Cistercian abbey of Tintern, in the county of Monmouth, whence it obtained the appellation of Tintern-Minor. In 1447 the monastery had suffered such dilapidation that the abbot rebuilt the house at his own expense, and on that occasion obtained an act exempting him from all compulsory attendance in parliament. The parish is bounded on the south-east by the bay of Bannow, and on the north-east by the river Blackwater: it comprises 6528 statute acres; about one-half consists of arable land, and the remainder of meadow and pasture, with a considerable portion of bog; the soil is fertile, and the system of agriculture is much improved, green crops for winter feeding having been introduced with success; and the cottages of the farmers and peasantry exhibit a considerable degree of neatness and comfort. The village of Tintern, which was contiguous to the abbey, was taken down some years since and rebuilt on the townland of Saltmills, by which name it is now more generally known, and it is described under that head. An inlet from Bannow bay is navigable to the old bridge near the abbey for lighters bringing limestone and coal; and there is a small fishery. Fairs are held at Tintern on May 12th, Sept. 21st, and Nov. 11th, and at Nash on June 24th, Aug. 15th, and Nov. 20th: it is a station of the constabulary police. Tintern, the property of Caesar Colclough, Esq., and now the residence of his agent, J. W. Goff, Esq., is beautifully situated in a sequestered spot near the margin of the bay, and in the midst of a richly wooded demesne; the family mansion has been formed principally from the chancel of the ancient conventual church, of which the tower and part of the walls form a picturesque feature in the grounds; but from the frequent alterations which the abbey has undergone, these ruins have lost much of their original character. Subsequently to the formation of the present mansion, the ancient domestic buildings were removed, and the materials were used in the erection of the old chapel of ease near the abbey, and in that of the bridge before mentioned. About half way between Tintern and Clonmines is Thorla, or Tallough, the pleasantly situated residence of Mr. Geo. Hughes, supposed to occupy the site of an ancient religious house called Midway, from its position between the monasteries of Tintern and Clonmines.

The living is an inappropriate curacy, in the diocese of Ferns, united in 1785 to those of Owenduffe and Clonmines, and in the patronage of Caesar Colclough, Esq., in whom the rectories are inappropriate, and who allows the officiating minister a stipend of £82. 6. 1¾, augmented by £60 from the Ecclesiastical Commissioners; the tithes, amounting to £300, have merged into the rental of the land. The inappropriate cures of Clongeen and Kilcowamnore are also attached to this union for the performance of clerical duties. The church, a neat edifice in the later English style, with a square tower crowned with pinnacles, was erected in 1818, at an expense of about £1000, of which £600 was a loan from the late Board of First Fruits; the remainder was assessed on the parishes of the union. In the R. C. divisions the parish is the head of a union or district, comprising

also the parishes of Ballylennon (or Rosegarland), Clonmines, Clongeen, Owenduff, Inch, and Newbawn. The chapel at Ballycallane is an ancient and spacious building, near which a residence for the priest has been lately erected; and at Rathnagusseran is a handsome modern chapel, adjoining which also is a residence for the priest: the chapels of Clongeen and St. Leonard also belong to this district. A school at Saltmills is supported by Mr. Colclough, and a school-house has been lately erected at Ballycallane: in these and in the private schools of the parish about 160 children are educated. On digging the foundations for the present mansion at Thorla, a piscina and a great number of bones were discovered; the latter were interred under a tumulus in the grounds, and the former removed to the R. C. chapel. In the old chapel adjoining the abbey is a large table monument to Sir Anthony Colclough, Knt., who is recorded to have first arrived in Ireland in the 34th of Hen. VIII., as captain of the Band of Gentlemen Pensioners, in which and other offices of state he continued during the reigns of Edw. VI., Mary, and Elizabeth, and died in 1584.

TIPPER, a parish, in the barony of NORTH NAAS, county of KILDARE, and province of LEINSTER, on the road from Naas to Blessington; containing 821 inhabitants. It is a rectory, in the diocese of Dublin, partly inappropriate in the Very Rev. Thos. John Burgh, dean of Cloyne, but chiefly constituting the corps of the prebend of Tipper in the cathedral of St. Patrick, Dublin, and in the patronage of the Archbishop. The tithes amount to £178, of which £26 is payable to the improPRIATOR, and the remainder to the prebendary. In a school supported by the Rev. R. Wolfe about 50 children are educated; and there are two private schools, in the parish in which are about 60 children. At Craddockstown and Punchstown are two remarkably large stones.

TIPPERAGHNEY, or TYBROUGHNY, a parish, in the barony of IVERK, county of KILKENNY, and province of LEINSTER, 2¾ miles (E. S. E.) from Carrick-on-Suir, on the road to Waterford; containing 293 inhabitants. This place is supposed to have been of some importance in ancient times, and to have been at one period thickly inhabited. According to Archdall, St. Dominick, or Modomnoc, flourished here about the middle of the sixth century, and the ruins of the church bear evidence of its remote antiquity. Here are remains of the foundations of an ancient town, supposed to be of Danish origin, a tombstone still existing being sculptured with Danish characters: also a mound of a conical form encircled by a spacious fosse, and presenting a considerable area on its summit. The castle is a stately edifice, supposed by some to have been erected by John, Earl of Morton, while at Waterford, but by others attributed to the Walshes, once proprietors of the entire parish: it is now the seat of M. Rivers, Esq. The parish is situated on the northern bank of the Suir, and comprises about 1134 statute acres; a large stone on its western border marks the boundary between the county of Kilkenny, in the province of Leinster, and that of Tipperary, in Munster. It is a rectory and vicarage, in the diocese of Ossory, forming part of the union of Fiddown: the tithes amount to £90. In the R. C. divisions it is part of the union or distinct of Templeorum.



TIPPERARY, (County of), an inland county of the province of MUNSTER, bounded on the east by the King's and Queen's counties, and that of Kilkenny; on the south, by that of Waterford; on the west, by those of Cork, Limerick, and Clare, from which latter it is separated by the Shannon and Lough Derg; and on the north, by that of Galway and King's county. It extends from 52° 12' to 53° 9' N. Lat., and from 7° 20' to 8° 26' W. Lon.; comprising an area, according to the Ordnance survey, of 1,013,173 statute acres, of which 819,695 consist of cultivated land, 182,147 of bog, mountain, and unimproved waste, and 11,328 are covered with water. The population, in 1821, was 346,896; and in 1831, 402,363.

The inhabitants of this portion of the island are designated by Ptolemy the *Coriondi*. Ængus M'Nafrach, King of Munster in the fifth century, is said to have enlarged the territory of the powerful tribe of the Desii, occupying the present county of Waterford, by the addition of the southern part of Tipperary, then forming a district called *Magh Femin*, but afterwards designated *Desie Thuasgeart* or *North Desie*, to distinguish it from the more southern lands of the same sept. According to Vallancey, the chiefs of Magh Femin, whose principal residence was on the rock of Cashel, obtained the name of *Hy dun na moi*, or "the chiefs of the hill of the plain," rendered by corruption O'Donnohue, and from them descended the Mac Carthies. The Desii maintained a separate sovereignty until overpowered by the first English invaders, against whom, however, they carried on a sanguinary and protracted struggle. The families then holding superior rank were those of O'Fogarty, occupying the territory about Thurles, anciently called *Hy Fogarta*; O'Brien, possessing the tract bordering on the Shannon, below Lough Derg, called *Aradh Cliach*, and forming the present barony of Owey and Arra; and O'Kennedy, who held *Muscraighe Thire*, now the baronies of Upper and Lower Ormond. The names of several other small districts have also been preserved, such as *Corca Eathrach*, including the country around Holy Cross and Cashel, forming a considerable part of Goulin, or the Golden Vale; *Eoganacht*, a territory and sept to the north of this, around Thurles; and *Hy-Kerrin* still further north. *Ormond*, the name of the northern part of the county, signifies *East Munster*.

The first English army that penetrated into this part of the island was led in person by Hen. II., who, in 1172, advanced from Waterford, and on the banks of the Suir received the submissions of the surrounding chieftains of the south; but on his return these submissions were for the most part retracted, and hostilities with the English commenced by the march of Earl Strongbow with an army to Cashel, where he reviewed his troops, and having received information of the strength and posture of the enemy, sent to Dublin, for the aid of the Ostmen forces enlisted in the English service there. When this auxiliary force had advanced as far as Thurles, it was suddenly attacked by O'Brien of Thomond so successfully, that their four principal leaders and 400 men were slain; upon which Strongbow made a precipitate retreat to Waterford. Afterwards Prince John, to secure the southern part of the county in subjection to the English authority, ordered the erection of castles at Ardfinnan and Tipperary. The next great struggle originated in an attempt made by Daniel O'Brien, of

Thomond, to dispossess the English of this tract of country, for which purpose he levied a considerable force, and the contending parties having met at Thurles, a battle ensued in which the English were discomfited. But this did not put an end to the contest; the English still continued to ravage the territories of O'Brien, and to increase the number of their castles, which they gradually extended towards the Shannon.

When the territory had been in a great measure reduced. Hen. II. granted the whole of its lay possessions to Theobald Walter, who accompanied prince John to Ireland, in 1185, and was constituted "Chief Butler" of Ireland, a dignity made hereditary in his family, and from which it derives its name. Tipperary was one of the counties erected into shire ground by King John, in 1210. In 1315, Edmund, the fifth chief Butler of Ireland, received a grant of the return of all writs in his cantreds of Ormon, Hyogarty, and Hyocaroyl; and his son and successor, James, was created Earl of Ormonde in 1328. Edw. III. granted to this nobleman's son, James, who had married Eleanor Bohun, grand-daughter of Edw. I., for the better support of the name and honour of Earl of Ormonde, and in consideration of his valuable services, and of the consanguinity existing between him and his majesty, the regality, fees, and all other liberties in the county of Tipperary, and also the prisage of wines in Ireland. The royal liberty thus established in the county continued until the commencement of the last century, having, through the power, talents and loyalty of the family, been preserved long after the other royal liberties in Ireland had ceased to exist. The lands of the church being exempt from the palatine jurisdiction, formed considerable tracts within the limits of the county, in which the king's writs and ordinary jurisdiction had free course; these lands, in contradistinction to the county palatine, were designated the Cross of Tipperary, had their own sheriffs, and sent separate members to the Irish parliament. From a representation of this parliament, in 1430, it appears, that the greater part of the county was then subject to "Irish enemies, or English rebels," meaning by the latter name, such as, under the loose authority of the age, lived in the old native fashion, in contempt of the King's authority or the English law; but the Butler family and the archbishops of Cashel were at a subsequent period firm in their allegiance to Hen. VII., in opposition to the attempts of Lambert Simnel. In the reign of Hen VIII., ordinances for the government of this and other western counties, in which English law had been long disregarded, were committed for execution to the Earl of Ormonde. In the 28th of the same reign, much of the possessions and privileges of the earldom vested in the king, by his marriage with Anne Boleyn, while such portions as were settled in tail male, including the prisage of wines, passed to the eldest heir male of the family, Sir Pierce Butler, created Earl of Ossory, and commonly styled Lord Ormonde, and in 1537, the same king confirmed to this nobleman all the lordships and manors anciently belonging to the family, in this and other counties.

In 1632, James, commonly styled "the great Duke of Ormonde," succeeded to the possessions of his family; and in the subsequent civil commotions, in which he acted so important a part, this county suffered very severely. In 1642, almost every fort and castle was

captured by the Irish, and nearly all the relations of the earl were at once involved in the insurrection. In 1647, it suffered from the military ravages of Lord Inchiquin, who took Cahir and Cashel, and ravaged the whole county. After the fall of Clonmel in 1650, a great portion of the forfeited lands of the rebels was divided amongst the parliamentary adventurers, and subsequently confirmed to them by the act of settlement after the Restoration. James, Duke of Ormonde, obtained confirmation of all his ancient paternal property by several patents and statutes of Chas. II., and the royalties and liberties thereby granted were extended over the county at large, including the Gross of Tipperary, and were confirmed by act of parliament in the 14th and 15th of the same king. James, grandson of the Great Duke, was impeached on the accession of Geo. I., and, fleeing to France, was attainted of high treason by an act of the British parliament, and his estates confiscated; and by an act of the Irish parliament, in the 2nd of Geo. I., all the liberties, regalities, franchises, courts of law and equity, jurisdictions, rights, power and authorities, granted by the letters patent and acts of parliament above mentioned, were for ever extinguished, and the rolls and records thereof, consisting of the pleadings in the court palatine of Tipperary from 1662 to 1714 and leases of lands from the Duke during the same period, were deposited chiefly in the Rolls Office of Chancery in Ireland, and a few in the office of the Chirographer of the Common Pleas. However, by an English statute in 1721, his brother, the Earl of Arran, was enabled to purchase the estates, and after his Grace's death without issue, succeeded as heir and representative of the Butlers of Ireland. From this nobleman's time until the year 1791, the ancient honours of the house of Ormonde remained dormant; but in that year John Butler, Esq., of the castle of Kilkenny, was restored to the earldoms of Ormond and Ossory, Viscounty of Thurles, &c.; no statute of restoration being deemed necessary on the occasion, as the title had not been attainted by an act of the Irish parliament. The present Marquess of Ormonde still retains the honorary office of Chief Butler, but the profits of the butlerage and prisage were purchased from the family for £216,000, under the 46th, 50th, and 51st of Geo. III., and vested in the Crown for the benefit of the public.

The county is partly in the dioceses of Lismore, Emly, and Killaloe, but chiefly in that of Cashel: for purposes of civil jurisdiction it is divided into the baronies of Clanwilliam, Eliogarty, Iffa and Offa East, Iffa and Offa West, Ikerrin, Kilnemanagh, Middlethird, Lower Ormond, Upper Ormond, Owey and Arra, and Slievardagh. It contains the borough, assize and market-town of Clonmel; the city and borough of Cashel; the corporate, market, and post-town of Fethard, formerly a parliamentary borough; the market and post-towns of Nenagh, Thurles, Carrick-on-Suir, Tipperary, Roscrea, Clogheen, Killenaule, Cahir, and Templemore; and the post-towns of Burris-o'-Leagh, Burris-o'-Kane, CloghJordan, Newport, Golden, Littleton, and New Birmingham: the largest villages are Bansha, (which has a penny post) Emly, Toomavara, Silvermines, Ballina, Ballingarry, and Mullinahone. It sent eight members to the Irish parliament, two for the county, and two for each of the boroughs of Clonmel, Cashel, and Fethard; but since the Union its represen-

tatives in the Imperial parliament have been two for the county and one for each of the boroughs of Clonmel and Cashel. The county members are elected at Clonmel: the constituency, as registered up to Jan. 1st, 1837, consisted of 837 £50, 379 £20, and 1600 £10 freeholders; 62 £20 and 228 £10 leaseholders; and 16 £50 and 15 £20 rent chargers; making a total of 3137 voters. The county is included in the Leinster Circuit. The local government is vested in a lieutenant, 30 deputy-lieutenants, and 153 other magistrates, with the usual county officers, including 4 coroners. There are 99 constabulary police stations, comprising altogether a force of 2 magistrates, 10 chief officers, 77 constables, 464 men and 21 horses. The county gaol is at Clonmel, and there are bridewells at Cahir, Clogheen, Tipperary, Cashel, New Birmingham, Thurles, Templemore, Roscrea, Nenagh, Burris-o'-Kane and Newport. The lunatic asylum for the county is at Clonmel; where also is the county House of Industry, with a lunatic asylum attached to it, principally for cases of idiocy: the county infirmary is at Cashel: there are Fever hospitals at Clonmel, Tipperary, Cahir, Burris-o'-Kane, Clógheen, CloghJordan, Cashel, Carrick-on-Suir, Nenagh, Roscrea, and Templemore; and dispensaries at Ballingarry, Bird Hill, Burris-o'-Leagh, Burris-o'-Kane, Ballyporeen, Clonmel, Drangan, Golden, Kilsheelan, Newcastle, Portroe, Poulmucka, Lorrha, Carrick-on-Suir, Cahir, Clogheen, Cappaghwhite, CloghJordan, Dundrum, Fethard, Killenaule, Mullinahone, Nenagh, Newport, Ballynonty, Roscrea, Silvermines, Tipperary, Thurles, Templemore, Toomavara, Littleton and Ballymacky, each maintained by equal Grand Jury presentments and private subscriptions. The Grand Jury presentments for 1835 amounted to £56,795. 16. 0., of which £442. 6. 6. was for new roads and bridges, &c.; £21,629. 2. 10. for repairs of roads and bridges; £20,065. 16. 1. for public buildings, charities, officers' salaries and incidents; £11,811.7.10. for the police; and £2847. 2. 9. for repayments of advances made by Government. In the military arrangements the county is partly in the western, but chiefly in the south-western, district; and within its limits are nine barracks, or military stations: four for cavalry, at Cahir, Carrick-on-Suir, Clogheen, and Fethard; four for infantry, at Cashel, Nenagh, Roscrea, and Templemore; and one for cavalry, artillery and infantry at Clonmel; the whole capable of accommodating 139 officers and 2938 men.

The surface of the county is composed of several extensive and fertile tracts of champaign country, separated from each other by ranges of hills. The greatest tract of level country is that watered by the Suir, from its source near Roscrea to Ardfinnan, extending in length about 50 miles, and in breadth averaging 15. Although it presents a nearly level appearance, when viewed from the surrounding heights, owing to the general equality of its successive swells, it is found to be diversified with slightly depressed valleys and gentle elevations, which, combined with an exuberant fertility, present a pleasing though by no means a picturesque succession of scenery. The part of this plain between the Kilnemanagh and Galtee ranges, in the centre of which the town of Tipperary is situated, and which is bounded by a line drawn from Bansha and Thomastown. near Golden on the east, and by another

from Galbally through Pallasgreine to the Bilboa mountains on the west, has been designated the "Golden Vale," on account of the surpassing richness of its soil. The general elevation of its surface is about 400 feet above the level of the sea, though in some parts it does not exceed 250: from Cashel upwards it varies from 326 to 474 feet. On the east it is bounded at first by a large tract of bog, a branch of that of Allen, extending into the contiguous county of Kilkenny; farther south, it is enclosed by the low range of the Slievardagh hills, forming the Killenale coal district, extending from the vicinity of Freshford, in the county of Kilkenny, a distance of eighteen miles south-westward, to a point five miles beyond Killenale: the breadth of this range is about six miles; it is most elevated and abrupt towards the north-western side, where the height of the hills above the subjacent plain varies from 300 to 600 feet, while towards the south-east the surface gradually declines, and in that direction flow all the principal streams. Farther south the boundary of the plain is terminated on this side by the elevated group of Slievenaman, to the south-east of Fethard, from which several ranges of hills extend into the county of Kilkenny. On the south the vale is immediately overlooked by the steep and towering heights of the Monevullagh and Knockmeledown mountains, which form the county boundary towards Waterford; and along the base of the latter, a branch of the plain extends westward from Cahir and Ardfinnan, by Clogheen and Ballyporeen, into the vale of the Blackwater, which forms the north-eastern part of the county of Cork. On the north of this portion of the plain stands the noble range of the Galtees, which on this side rise for the most part with a gentle ascent, while on the north-west they are in many parts extremely precipitous. The length of this range is twenty miles to its termination at the river Funcheon near Mitchelstown, which river forms part of the boundary between Tipperary and Cork, and its breadth from five to seven. The highest summit is Galtymore, which attains an elevation of about 2500 feet. The wild magnificence of this chain is, from its sudden elevation in the midst of a fertile plain, very striking; and its vast groupings present an assemblage of the most interesting features in boldness, freedom of outline, and variety of aspect. There are three curious circular lakes of small extent on these mountains, and the glens diverging from them present many natural beauties, particularly the western glen, in which is a fine cascade. North of these is a subordinate and lower parallel ridge, called Slieve-na-muck, near the base of which stands the town of Tipperary. From this vicinity a second branch of the great plain, through which a road runs from Clonmel to Limerick, extends to the western confines of the county, where it is met by the more elevated district in the vicinity of Pallasgreine, in the county of Limerick; and to the north of this vale rises the grand group of the Bilboa, Keeper, and Slieve-Phelim mountains, presenting a grand and varied outline. Among these, which occupy a wide district, is pre-eminently distinguished the Keeper mountain, between Newport and Silvermines, to the north-west of which; lies another mountain group on the borders of the Shannon at Lough Derg, appearing to form part of a range extending by Killaloe to the vicinity of Six-mile-bridge, in the county of Clare, though here intersected

by this grand watercourse. The Bilboa mountains separate the baronies of Ormond from the other baronies; and from them the western boundary of the grand vale of Tipperary is continued by a narrow range of heights, called the Kilnamanagh hills, which stretches hence north-eastward above Thurles and Templemore, forming the Devil's Bit mountains; and from these, again, a lower series of hills extends by Roscrea to the more elevated Slievebloom mountains, separating the King's from the Queen's county, and which makes the length of the entire range not less than 40 miles. The Keeper mountains and their northern dependencies within the county of Tipperary form a wild tract of country, extending in length about 24 miles, and in breadth about 20, and comprehending an extent of about 480 square miles, throughout the whole of which there was, until lately, scarcely any road passable for wheel carriages; but two excellent lines have recently been constructed by Government. From these mountains to the banks of the Shannon, and its expansion Lough Derg, extends the fertile plain of the Ormonds, of similar character to the Golden Vale, like it highly cultivated and adorned with many rich demesnes. The common elevation of this plain varies from 114 to 274 feet, gradually declining towards Lough Derg.

The soil of the great plains and vales consists of calcareous loams of various quality, but for the most part exuberantly fertile, and forming, in parts of the southern and south-western baronies of Clanwilliam, Middlethird, and Iffa and Offa, the most productive portion of the county; these baronies contributing more to the county cess than all the other seven, and comprising a greater number of highly cultivated farms. The rest of the low country is similar in character, forming extensive agricultural tracts; the hills are occupied by poorer soils on substrata of slate and sandstone, and are often very shallow. Great progress, however, has been made in their improvement, by means of the facilities which the construction of new roads has afforded for the introduction of lime as a manure, which is procured in abundance in the low country. The soil of the Slievardagh hills is of a cold and wet nature, abounding in many places with yellow clay. Contiguous to the bog of Allen lies a great extent of flat marshy ground, producing little but sedges and aquatic grasses, used for thatching and litter. The diversified nature of its surface renders the county equally noted for its good sheepwalks, its rich corn-fields, and its fertile grazing pastures.

In describing the husbandry of the county it may be classed into five districts, three agricultural, occupying the plains, and two of pasturage, comprising the mountain tracts. The principal of the former is the plain from Carrick to Tipperary, the superior quality of the soil of which, and its contiguity to Clonmel, the great mart for export, have caused it to be occupied by the more wealthy class of landholders, in farms averaging about 50 or 60 acres, though sometimes considerably more: here the lands under tillage exceed the quantity of pasture in the proportion of five to three. Of the other two agricultural districts, one occupies the upper part of the same plain, extending to Roscrea, Burris-o'-leagh, Dundrum and Cappaghwhite, while the third forms the plain country extending from the north-western mountains to the Shannon and Lough Derg.

The mountain districts are the coal tract of Slievardagh, and Killenaule, and the mountains of Upper Ormond and Kilnemanagh. By much the greater part of the hills of Slievardagh are under tillage; the farms, which were of considerable size, averaging from 80 to 100 acres, have been in many instances so subdivided among the descendants of the original lessees, that they do not now average more than 10. The mountain district of Upper Ormond, including the Keeper and Kilnemanagh mountains, though elevated, affords good pasturage to the summit; the bases of these mountains, particularly on the north, are fertile and under excellent cultivation, which is extending a considerable way up their sides. In the low lands the general course of crops is potatoes, wheat, and oats, sometimes for two years, after which the same course is resumed, after liming or manuring. On light and shallow soils barley sometimes succeeds the potatoes. Bere is usually taken off rich deep soils that have remained long under pasturage. In the mountain districts, wheat is cultivated only in a few peculiarly favourable valleys, except where the increased use of lime has extended its growth on the Slievardagh hills. Sometimes the corn crops are repeated until the soil is entirely exhausted, and then it is left to regain its natural sward, and remains untilled for a few years. The common mode of planting the potatoes is in lazy beds, but in many parts they are now drilled. The artificial grasses are red and white clover, rye-grass, and hay-seeds, which last are now almost invariably sown whenever land is laid down for grass. The grass lands are good and sound, and though not in general clothed with the luxuriant herbage that adorns the county of Limerick, the butter is of superior quality. The most productive lands are the abundant tracts of low meadow along the banks of the larger rivers descending from the mountains, and constantly enriched by their alluvial deposits. These lands are here designated *Inches*, signifying "islands." A considerable portion of fertile land is devoted to the purposes of the dairy; and there are some extensive grazing farms, on which large herds of cattle are fattened. The butter, which is made in large quantities in the dairies, is mostly packed in firkins and sent to Clonmel, Waterford, or Limerick, for the English market, or by the canal to Dublin: the demand for it is annually increasing.

The principal manure is lime, which is extensively used on the rich lands of the vale, and in reclaiming and improving the colder soils of the high lands. A compost of turf mould mixed with the refuse of the farm-yard is also used, particularly for top-dressing. Limestone gravel is likewise in demand: that taken from the escars in the coal district between Killenaule and New Park, which form fertile and picturesque hills chiefly composed of this material, was formerly in great repute as manure, and was always spread on the ground without being calcined. Agricultural implements and carriages of improved construction are every year coming more into use; a light car with a wicker body is common. The fences are generally large mounds of earth from six to eight feet at the base, thrown up from the trench, frequently topped with white thorn or furze. In some districts stone walls are the general fence: a few resident gentlemen have set the example of an improved English system of fencing. Notwithstanding the un-

dulatory character of the plain country, which renders the land less retentive of moisture than the contiguous county of Kilkenny, large tracts of the tillage land require draining. In many parts, a mode of drawing the water off pasture lands, called pipe-draining, has been introduced from Limerick: it consists of a narrow drain, covered with a thick surface sod, resting on an offset on each side. In some parts of the Ormonds, and on the lands of the principal gentry, the most approved systems of green-cropping are practised: the raising of clover has become general among the farmers, by whom rape, flax, vetches, and hemp are occasionally sown, though not to any great extent. Flax is cultivated in small plots, on the headlands or in a corner of the field, for domestic use only. The fields are generally very small, even in the dairy districts seldom exceeding five or six acres, and in tillage land being from two to four. The number and width of the ditches in such a mode of arrangement must throw much land out of cultivation. Great improvements have taken place latterly in the breeds of every kind of cattle: the breed most esteemed for the dairy is the Irish cow crossed by the Holderness or Durham, the latter of which seems to thrive best on every soil but the limestone, where the cross between the Devon and Limerick answers better: the Kerry cow crossed by the Old Leicester is small, but fattens rapidly in the lowland pastures. Sheep are seldom seen except with the gentry and large farmers: the defective system of fencing, the small holdings and subsequent minute subdivisions of the fields tend to exclude them from the management of the small farmer: in the mountain districts the small old hairy country breed is still to be found. Pigs are very numerous, forming part of the stock from the highest to the lowest landholder: they grow rapidly, are easily fattened, and much care is bestowed on them: great numbers are shipped for England both alive and dead. The breeding and improvement of horses is also much attended to, although the number is now less than what it formerly was, the farmers having brought into use a greater number of asses and mules to perform the drudgery. Some of the asses are of a large Spanish breed; they are almost everywhere used by the poorer classes.

There are very few woods, and these are mostly mere copses, consisting of underwood, or stunted oak, white-thorn and birch. The defect is in course of being remedied by the numerous plantations around the mansions of the gentry, in some of the glens and on the sides of the hills; the most extensive wood of this description is that in the western Galtees, round the mountain lodge of the Earl of Kingston. Several good nurseries for forest trees have been established, particularly in the neighbourhood of Clonmel, and great encouragement to plant is held out by many of the landed proprietors. The greatest extent of bog is that formed originally by the obstructed waters of the Nore, which constitutes a tract of 36,025 statute acres, between Roscrea, Urlingford, and Killenaule, forming part of the bog of Allen: its general elevation is about 400 feet above the level of the sea. This vast tract, now wholly unprofitable except for fuel, is, according to a computation made by the surveyors in 1811, capable of being reclaimed at the moderate expense of 5s. per acre, and of being converted into land of the best

quality; but with the exception of petty encroachments and improvements on the borders, no attempt has hitherto been made to carry into execution the plans then deemed practicable. The great object is the removal of obstructions in the bed of the Nore, which flows through these morasses, and must form their main drain. There are several other detached bogs, all capable of being reclaimed, because they command a fall towards some one of the great rivers of the county. Yet, notwithstanding these extended tracts of turbary, the bog is so unequally distributed that the peasantry in many parts suffer much from the want of fuel; in the neighbourhood of Cahir, the women and children are chiefly employed in collecting every thing of a combustible nature from the ditches and roads. In 1786, one of the smaller bogs of the county overflowed, and submerged some lands in its progress to the Suir at Ballygriffin.

The mineral productions are various and important. The plain country forms part of the great limestone field of Ireland. The Roscrea and Devil's Bit mountains, which are a continuation of the Slievebloom range, consist of sandstone in mass, whose covering everywhere assumes the form of conglomerate: the Keeper and Bilboa mountains, in which this range terminates, consist of a nucleus of clay-slate surrounded by sandstone, except on the north, near the village of Silvermines, where the clay-slate comes immediately in contact with the limestone of the flat district, extending nearly to Lough Derg: the surrounding sandstone in some parts forms a red coarse conglomerate, similar to that of Lyons and Donabate, near Dublin, and is quarried for mill-stones. The Galtees, with the subordinate ridge of Slieve-na-muck, consist wholly of sandstone, the upper part of which forms strata from one to two feet thick, gradually curving in the form of the summit: the sandstone of Slieve-na-muck is arranged in horizontal strata, which yield excellent flags. The Knockmeledown and Monavullagh mountains, ranging along the southern boundary of the county, are likewise composed of clay-slate, with sandstone at the base and horizontal strata of the same formation on their summits: the Slieve-na-man group is of analogous structure, consisting of a nucleus of clay-slate surrounded and surmounted by sandstone, which is connected with the sandstone hills stretching by Nine-mile-house towards Carrick-on-Suir and Thomastown. The clay-slate to the east of Slieve-na-man, extending towards Kilmagany, yields good slates, particularly in the quarries of Inchmagloeh, or the Ormond quarries. The Killenaule coal district chiefly occupies a low range of heights extending to Coalbrook, on the north-east, a distance of about 5 miles. The strata constituting this formation are shale and sandstone, the principal bed of the latter forming the main body of the elevated part of the coal hills; the whole occupy a depression in the limestone strata, from the borders of which they dip to a common centre, those declining from the north-west having a descent about twice as rapid as those from the south-eastern margin. This bed of sandstone forms narrow troughs or basins lying north-east and south-west, in which are beds of fire-clay, forming the immediate floor of the coal and covered next it by two beds of shale and one of iron rock. In some instances this series appears to be repeated, two or more seams

of coal lying one above the other in the same trough, which are generally from 40 to 43 yards from the surface to the upper bed of coal, with a breadth of from 500 to 700 yards. The fire-clay under the coal varies in thickness from four to nine feet, and is everywhere interspersed with vegetable impressions, apparently of grasses, which, when fresh, have a glossy surface. The roof also exhibits vegetable impressions of a similar kind, chiefly of ferns, reeds and grasses, but occasionally of shells. The coal of the whole district is of the kind called stone or blind coal, similar to that of Kilkenny and Queen's county. The value of the quantity annually raised, previously to 1825, amounted to about £12,000, but has since nearly doubled. The increase is attributable in a great measure to the exertions of the Mining Company of Ireland, who took several of the mines on lease, among which were those of Glangoole, Ballygalavan, and Boulintlea, the last-named of which is said to be the most extensive coal-field in Ireland, and opened that of Mardyke in 1827. The principal colliery worked by an individual is that of Coalbrook, the property of Mr. Langley, in which the beds of coal are not only more extended but nearer the surface and more regularly stratified than any others in the same neighbourhood: a singular feature in the strata of these collieries is their occasional interruption by what are technically called "hags" or "faults," which consist of substitutions of firm shale in lieu of coal, commonly from three to five yards broad, ranging across the troughs in a north-western and south-eastern direction. The Coalbrook colliery has been worked for more than a century by the family of the present proprietor, and was the only mine of any importance kept open previously to the Mining Company's undertaking: the first steam-engine in this part of the country was erected in it. There are now extensive collieries in full operation at Ballinastick and Earl's Hill, belonging to Mr. Going. The troughs generally contain two or three seams of coal from one to two feet thick, covering a space varying from 50 to 600 acres. The undulating surface being favourable to the construction of adit levels, most of the seams were worked to the depth at which this mode was available before much use was made of steam power. One fourth of the produce of the seam is pure coal and the remainder culm: the former is peculiarly adapted to every purpose where a strong regular heat is required; it possesses about 87 per cen. of pure carbon, and, therefore, without any preliminary preparation, it is fit for the use of the maltster, and is carried to great distances for brewers, distillers, millers, and smiths: the culm is in great demand for burning lime, and is likewise made up into balls with a mixture of clay, and used in the kitchen: the charge for the coal at the pit's mouth varies from 20s. to 40s. per ton, according to the quality; that of the culm from 16s. to 18s. The collieries in which steam-engines are employed are worked on the most approved principles, the engine pits being sunk in the lowest part of the field whence the coal is raised; eight engines are now erected in the district, in which 34 pits are at work, giving employment to upwards of 1000 persons. In the Coalbrook pits several valuable seams of iron stone, yielding about 30 per cent, of metal, have been found, which have not yet been turned to profitable account. The Mining Company

likewise possesses extensive slate quarries in the hilly tract adjoining the lower extremity of Lough Derg. Until a late period the produce of these quarries had to be conveyed by a land carriage of six miles to Killaloe, whence it was taken by boats along the Shannon or canal, although they lie within two miles of the Shannon navigation; but a new line of road thither, and the erection of a small quay in a bay in Lough Derg, allow it now to be conveyed at a greatly reduced scale of carriage to every part of the country with which the Shannon or the canals communicate. The produce of the mine has been about 7000 tons annually. The same company had the slate quarries at Derry, close to the shipping quay on the Shannon, but these are now held by John Salmon, of Derryville, near Killaloe, Esq.; and also those at Glenpatrick, east of Clonmel, of great magnitude and returning a good profit. But the mineral works of earliest celebrity are the copper and lead mines near Silvermines. They were first worked by an English company who extracted a considerable proportion of silver from the ore; when their lease expired about a century ago, new veins were opened and the works extended in different directions by successive companies. Mr. Hudson, the last lessee, sold his interest to the Mining Company, who, after sinking some expensive shafts, relinquished the attempt. The works were opened in four places called the Old Works, Knockeen, and Kevestown, on Lord Dunally's estate, and Garryard, on that of Lord Norbury. The Old Works were carried on in a space between the clay-slate and limestone rock, which here approach each other, being several fathoms wide at the surface, but contracting until it closes at the depth of about 25 fathoms. This was filled with clay, sand, decomposed slate, and scattered blocks of limestone, lydian stone, and hornstone; the whole mass being penetrated and cemented by metallic deposits, consisting of iron ochre in various stages of induration, iron pyrites, white lead ore, galena, malachite (the value of which was unknown and it was therefore thrown away), copper pyrites, with calcareous spar and heavy spar. In Knockenroe is a powerful vein, consisting at the surface principally of quartz and iron pyrites, with some heavy spar, galena, blende, and copper pyrites. In Knockeen are various others, comprising the same substances. About five miles to the east of Newport is the old copper mine of Lackamore, the workings of which were very extensive, and an attempt was made to renew them at the beginning of the present century, but was abandoned on account of the insufficiency of the machinery to draw off the water. It was subsequently worked by the Mining Company, and yielded ores worth from £90 to £30 per ton, but has again been abandoned as unprofitable. Here are two veins running through clay-slate, and composed of brown spar, calcareous spar, clay, and iron ochre, more or less indurated, a few inches in width; and a third vein of the same material, but of greater thickness, and comprising rich copper ore in bunches at Cappaghwhite, Ballysinode, and Gurt-drum, in this county: these were also held on lease by the Mining Company, who seem, however, to have made no attempt to work the two first, but on the last they made an outlay, in 1826, of £300, apparently without any return. Ores of zinc and manganese are common in various places, but no efforts are now being made to work them.

With the exception of an extensive cotton-manufactory at Clonmel, of recent establishment, the county may be considered to be wholly devoid of manufactures. The ancient staple manufacture of wool, of which Clonmel and Carrick-on-Suir formed the centre, was suppressed by the parliamentary regulations made shortly after the Revolution for the avowed purpose of confining the woollen manufacture to England and substituting that of linen in its place in Ireland; yet, notwithstanding this discouragement, stuffs and ratteens were made in large quantities until the close of the last century; and blankets and flannels, much prized for their warmth and durability, are still manufactured in various places. Flax and linen had been manufactured on a small scale, chiefly for domestic consumption, for many years, and a few grants towards the erection of scutching mills were made by the Linen Board from 1817 to 1823. In 1822, the London Society for the relief of the western counties in Ireland, during the famine occasioned by the failure of the crops, besides supplying nearly £6000 to purchase food for the poor of this county, remitted £2500 for the employment of the peasantry in the linen manufacture; in addition to which grant, other sums were contributed by various charitable societies and by the Linen Board. Societies were consequently formed in seventeen of the most important places by ladies of rank and respectability, (among whom was the Countess of Glengall, who allotted 50 acres of land at Cahir for the growth of flax) to form and superintend establishments for carrying on the manufacture; but notwithstanding these exertions, the linen trade, after languishing a few years, may be said to be nearly extinct in the county. Flour is now the staple manufacture; there being 61 large mills for grinding it on the several rivers throughout the county; and this branch of industry is deemed to be of such importance that some of the wealthiest individuals in the country have embarked their property in it. The commerce of the county consists in the extensive exportation of its agricultural produce, the chief mart being Clonmel, from which the export trade is so great that the farmer is here always certain of a favourable market. The market of Thurles is the second in importance, and the others for agricultural produce are those of Carrick-on-Suir, Cahir, Tipperary, Cashel, Templemore, Roscrea, and Nenagh. Carrick-on-Suir, like Clonmel, exports by Waterford to the English markets; Nenagh sends to Limerick, by the Shannon navigation, and to Dublin by the Grand Canal; Roscrea, to Dublin, by the Grand Canal; and Templemore, Thurles, Cashel, Tipperary, and Cahir generally send their products by land carriage to Clonmel or Waterford. The rich southern and eastern plains contribute, perhaps, one-half to the vast exports from Waterford of flour, oatmeal, barley, horned cattle, sheep, and pigs.

The principal rivers are the Shannon, the Suir, and the Nore. The Shannon, with its noble expansion, Lough Derg, forms the western boundary of the county from the mouth of the lesser Brosna to within a few miles of Limerick, a distance of about 40 statute miles, throughout the whole of which it is navigable, and displays a grand succession of striking and beautiful scenery: it receives several streams from the Kilnamanagh hills, of which the most important is that from Nenagh. The Suir, in consequence of the great length of

its course throughout the entire county from north to south, forms the grand outlet for the superfluous waters of by far the greater portion of it. The principal tributaries from the baronies to the east of its course are the Derryhogan, the Littleton, and the Anner; from the hills of Kilnamanagh, three considerable streams, which discharge their waters into it near Golden; from the Galtee mountains, the Dunbeg, through the beautiful glen of Aherlow; and from the Cummeragh mountains in Waterford, the copious waters of the Nier. The Nore, from its source in the Slievebloom mountains, flows eastward for about ten miles through this county, in its way towards Burros-in-Ossory and Kilkenny; and though it has a fall of 71 feet in this distance, the various interruptions to its current have chiefly caused the formation of the vast tracts of bog extending along that part of the county.

With the exception of the Shannon and the Suir, the rivers present greater facilities for irrigation and mill-sites than for inland navigation. An extension of the Grand Canal by Mountmellick, Roscrea and Cashel, to Carrick-on-Suir, was at one period proposed. Another extension was designed to proceed along the western side of the Slievebloom and Keeper range: and in the report of the Board of Works, in 1831, it is recommended to form a still-water communication between Parsonstown and the river Shannon, by a canal, nearly parallel with the lesser Brosna. In 1825, the late Mr. Nimmo, by desire of the resident proprietors, made a survey and estimate for the construction of a railway, to connect the towns of Cahir, Clonmel, and Carrick-on-Suir, with an extension in one direction to Limerick and in the other to Waterford, and with a branch to the Killenaule coal district. It was proposed to extend this line from Cahir to Tipperary, with a branch to Thurles, but no steps have yet been taken to execute this plan. A proposed line of railway from Dublin to Cork is intended to enter this county near Callen, and to proceed through Fethard, Cahir, and Clogheen to Ballyporeen, near which it is to enter the county of Cork. The roads of common construction are generally in good order, more especially the mail coach roads. Two lines of cross road deserve especial notice: they are called Anglesey's roads, from having been commenced in 1828 under the immediate order of the Marquess of Anglesey, then Lord-Lieutenant: one, connecting the towns of Newport and Thurles, was completed in 1830, at an expense of £9857: the other, from Nenagh to Tipperary, has been more recently finished, at an expense of about £17,200. The great object of their construction was to open a communication into the mountains through which they extend, which had been for many years the asylum of outlaws and of robbers: they also afford the means of agricultural improvement to the whole district, by the introduction, of lime from the surrounding quarries. A new line has been opened from Mitchelstown to Tipperary; another from Lismore to Mitchelstown through the Knockmeledown range; and a third is also in course of formation, being an extension of the Mitchelstown line, from Tipperary by Dundrum, in the direction of Thurles, thence to be continued toward Durrow, and to form, part of the grand mail line between Dublin and Cork, by which the distance between these cities will be shortened 33 miles. Great facilities of inter-

course throughout the country are afforded by the exertions of Mr. Bianconi, an intelligent Italian settled at Clonmel, who first established a communication between Clonmel and Cahir by a jaunting car in 1815, and now has depôts of cars and horses in every post-town in the county, and in all the counties of Munster except Clare, and of Connaught except Sligo, and in the counties of Carlow, Kilkenny, King's, Queen's, Longford, Westmeath, and Wexford in Leinster, in which 84 cars, 816 horses, and 469 men are constantly engaged; some of them carry the cross mails.

The most numerous remains of antiquity are the raths or earthworks of various kinds, scattered over the surface of the county. There are also many little mounds, called *Clogh Breagh*, or "Stones of Sorrow," said to have been formed by passengers casting a stone each on a spot where any person had met with a violent death. There are yet standing within the limits of the county two ancient round towers, in good preservation, one on the rock of Cashel, and the other at Roscrea. In a small bog near Cullen have been found an amazing number of valuable relics of a very remote period of antiquity: they include utensils of brass; ingots, plates, plain pieces, and numerous ornaments of gold; a quantity of arrow and spear heads; gold cups, tubes, rings, and chains; brass spears of very extraordinary form, and other articles of a similar kind. The number of religious houses is stated to have been 40, and there are still remains of those of Ardfinnan, Athassel, the Dominican and Franciscan houses at Cashel, Clonmel, Corbally, Fethard, Holy Cross, Hore Abbey, Lorragh (where there are the remains of three religious edifices), Monaincha, Roscrea, Thurles, and Kilcooly. There is also an old decayed ecclesiastical building at Mullinahone, and numerous decayed parish churches. But the ruins that claim pre-eminent notice are those on the rock of Cashel, described in the account of that city, *which see*. Remains of ancient castles are to be met with in every part. The most remarkable of the castles are those of Nenagh Round, Ardfinnan, Cahir, Lismalin, Grestown, Gralla near Killenaule, Mealiffe, Drumban in the parish of Mealiffe, two at Roscrea, and two at Thurles; besides which may be particularly noticed the old castellated mansion in the town of Carrick-on-Suir; Carrick Castle, formerly the seat of the Earl of Carrick; and Killaghy Castle, that of F. Despard, Esq. Burnt Court is a very fine specimen of an ancient fortified mansion, and there are some remains of another at Thurles. The modern mansions of the nobility and gentry are noticed in their respective parishes. The celebrated natural caves near Mitchelstown, lately discovered, are in the parish of Templetenny, in this county, under which head a detailed description of them is given.

The title of Earl of Tipperary is enjoyed by His Royal Highness Prince Adolphus Frederick, Duke of Cambridge.

TIPPERARY, a market-town and a parish, in the barony of CLANWILLIAM, county of TIPPERARY, and province of MUNSTER, 18¼ miles (W. N. W.) from Clonmel, and 100¾ (S. W.) from Dublin, on the mail coach road from Waterford to Limerick; containing 7996 inhabitants, of which number, 6972 are in the town. This place, which is of great antiquity, is supposed to have derived its name, *TiPra-Rae*, signifying in the Irish language "the well of the plains," and of

which its present appellation is only a slight modification, from its situation at the base of the Slieve-na-muck hills, forming a portion of the Galtee mountains. A castle was erected here by King John for the defence of the territory acquired by the English, to which may be attributed the growth of the town, and the subsequent foundation of a monastery for Augustinian canons in the reign of Hen. III. contributed materially to its increase. The town, which gives name to the county, appears to have had formerly a corporation, from a grant made in 1310 by Edw. II. to "the Bailiffs and Good Men of Typerary," allowing them "murage (as Adare) for three years." In 1329 the town was burnt by Breyn O'Breyn, but the monastery appears to have subsisted till the dissolution, when it was granted by Hen. VIII. to Dermot Ryan, at a yearly rent of eightpence.

The present town is situated on the river Arra, and consists of one principal street, from which several smaller streets branch off at right angles; in 1831 it contained 1042 houses, several of which are well built and of handsome appearance. The inhabitants are supplied with water from a public fountain, erected at the expense of Stafford O'Brien, Esq., who, with the representatives of John Smith Barry, Esq., is joint proprietor of the town; the streets are cleansed under the provisions of the act of the 9th of Geo. IV., under which also it will be watched and lighted. Considerable improvements have been made and are still in progress; many of the old houses have been taken down and new buildings erected, and the town has a very neat and thriving appearance: a penny post to Cappaghwhite and Bansha has been established: there are temporary barracks for the accommodation of 100 infantry. The principal trade is in agricultural produce, which is purchased in the market and sent by water carriage to Waterford and Limerick, to which places also about 30,000 casks of butter are sent annually; and there is a large retail trade for the supply of the populous and extensive surrounding district. The markets, which are amply supplied, are on Thursday and Saturday; and fairs are held on April 5th, June 24th, Oct. 10th, and Dec. 10th. The market-house, over which is a news-room, a neat building in the centre of the town, and the shambles, were erected at the expense of the late J. S. Barry, Esq. This place is the residence of the chief magistrate of police for the district, who has generally from 20 to 25 men stationed here; and there is a small bridewell, containing four cells, two day-rooms and two airing-yards. Petty sessions are held every Thursday.

The parish comprises 4263 statute acres, as apportioned under the tithe act: the land is of excellent quality, and in a high state of cultivation; the system of agriculture is improved, and there is no waste land. Limestone of good quality is quarried in the vicinity, and adjoining the quarry is also one of building stone. The principal seats are Sadleir's Wells, the residence of W. Sadleir, Esq., a handsome house in a fine demesne, the grounds and gardens of which are tastefully laid out; Scallieheen, of — Sadleir, Esq.; Roesborough, of J. Roe, Esq., finely situated in an improved demesne; and Pegsborough, of G. Bradshaw, Esq. The living is a rectory, in the diocese of Cashel, united by act of council, in 1682, to the rectory and vicarage of Templenoe and the rectories of Clonbulloge and Kilfeacle, and in the patron-

age of the Bishop: the tithes amount to £276. 18. 5½. The glebe-house is in the parish of Templenoe; the glebes together comprise 40¼ acres, and the gross value of the benefice is £967. 7. 8½. per annum. The church, situated in the town, was erected in 1830, for which purpose the late Board of First Fruits advanced a loan of £2500, and the Ecclesiastical Commissioners have recently granted £127 for its repair. The R. C. parish is co-extensive with that of the Established Church: there is a small chapel in the town, which is about to be rebuilt on a larger scale; also a place of worship for Wesleyan Methodists. About 400 children are taught in three public schools, of which two, one a classical school, are supported by the trustees of Erasmus Smith's charity; and there are 16 private schools, in which are about 530 children, a dispensary attended by a resident physician and an apothecary, and a fever hospital. On the lawn in front of the classical school-house are some remains of the Augustinian monastery, consisting chiefly of an arched gateway, from which circumstance the school building is called Abbey House. There is a chalybeate spring in the adjoining hills, which is much frequented during summer.

TIPPERKEVIN, a parish, in the barony of UPPER-CROSS, county of DUBLIN, and province of LEINSTER, 3 miles (W. S. W.) from Blessington; containing 791 inhabitants. This parish comprises 1682 acres, as apportioned under the tithe act; the state of agriculture is gradually improving, and a great number of calves are fattened here for the Dublin market. Slate exists, but it is not at present worked. It is a rectory, in the diocese of Dublin, constituting the corps of the prebend of Tipperkevin in the cathedral of St. Patrick, Dublin, and in the patronage of the Archbishop: the tithes amount to £117. 16. 8., and there is a glebe of 80 acres. The church is a neat edifice, in the later English style, erected about seven years since by aid of a grant of £900 from the late Board of First Fruits, and the Ecclesiastical Commissioners have lately granted £164 for its repair. In the R. C. divisions the parish forms part of the union or district of Ballymore-Eustace. At Barretts-town are the ruined castle of that name, and an ancient burial-ground; and at Slieve Ruagh, Dawlingstown, and Bishop's Hill, are moats or raths.

TISSASSON.—See TEIGHSA.SSON.

TITESICIN.—See KILTESKIN.

TOEM.—See TOOM.

TOGHER.—See ROUNDWOOD.

TOMB, a parish, partly in the barony of GOREY, but chiefly in that of SCARAWALSH, county of WEXFORD, and province of LEINSTER, 3 miles (S. W.) from Gorey, on the road to Enniscorthy; containing, with the post-town of Camolin, 1905 inhabitants. It is situated on the river Bann, and comprises 6322 statute acres, as apportioned under the tithe act. Fairs for black cattle and pigs are held at Camolin, *which see*. The seats are Norrismount, the residence of Robt. Brownrigge, Esq., and Meadop Hall, of T. Smith, Esq. The living is a rectory, in the diocese of Ferns, united by act of council, in 1720, to those of Kilcomb and Rossmanogue, together constituting the corps of the prebend of Tomb, in the cathedral of Ferns, and in the patronage of the Bishop: the tithes amount to £276, and there is a glebe of 20 acres, also a glebe of 14 acres in Rossmanogue: the gross tithes of the benefice amount to £646. 3.



The church, a small plain structure with a low square tower, is situated in the town of Camolin. The ruins of an old church at Ballinclare still exist. In the R. C. divisions the parish is the head of the union or district called Camolin, belonging to the R. C. bishop of Ferns, and comprising also the parishes of Leskinferre (or Clough), Ballycannew, Rossmannogue, and the greater part of Kilnehue; the chapels are at Camolin, Crane-ford, Monaseed, and Balloughter. The parochial school, with apartments for the master, built on an acre of land given by the Earl of Mountnorris, is partly supported by subscription; about 40 children are educated in this school, and there are three private schools, in which are about 120 children, and a Sunday school.

TOMDEELY.—See DROMDELEY.

TOMFINLOE, or TOMFINLOGH, a parish, in the barony of BUNRATTY, county of CLARE, and province of MUNSTER, 4 miles (N. W.) from Six-mile-bridge, on the road to Ennis; containing, with the town of Newmarket-on-Fergus, 4053 inhabitants. It comprises 3424 statute acres, as apportioned under the tithe act: the land is in general rich, and chiefly in pasture; there is, however, some craggy land and bog: the state of agriculture has been much improved, chiefly owing to the example and exertions of Sir Edward O'Brien of Dromoland, Bart. Fairs and petty sessions are held at Newmarket, *which see*. Besides the seats noticed under the head of Newmarket, the following are also situated in this vicinity: Ballycar, the residence of Major John Colpoys; Shepperton, of Jno. Gabbutt, Esq.; Ralahine, of J. S. Vandeleur, Esq.; Caherbane, of Jas. Creagh, Esq.; Carriageary, of Major Creagh; and Finloe, or Finlough, of H. P. Hickman, Esq., situated on the lake of that name. The parish is in the diocese of Killaloe; part of the rectory was episcopally united, in 1802, to those of Kilnasoolagh, Kilconry, Kilmaleery, Clonloghan, Dromline, Finogh, and Bunratty, together constituting the rectorial union of Tradree or Traddery, also, called the union of Tomfinlogh, and in the patronage of the Earl of Egremont; the remainder of the rectory is appropriate to the bishop's mensal: the vicarage forms part of the union of Kilfinaghty. The tithes amount to £142. 14. 7., of which £61. 16. 0¼. is payable to the rector, £30. 18. 6¼. to the vicar, and the remainder to the bishop; the gross tithes of the rectorial benefice amount to £678. 14. 6¼. Adjoining the ruins of the old church is a glebe of 2¾ acres. In the R. C. divisions the parish forms part of the union or district of Newmarket: the chapel, a spacious building, is situated in the town. About 400 children are educated in the public and private schools of the parish, of which that at Ballycar is under the patronage of Major Colpoys, aided by a grant from the Baptist society. At Newmarket is an embroidery school, under the patronage of Lady O'Brien, also a school supported by Mrs. Studder, and a society of ladies. A large school-house has been lately built in the town by Sir Edw. O'Brien, by whom the school, which will be placed under the National Board of Education, will be supported. The old castle of Ralahine still exists; and on Mohawn Hill is an ancient fort or rath of considerable dimensions.

TOMGRANEY, or TOMGRENEI, a parish, in the barony of TULLA, county of CLARE, and province of MUNSTER; containing, with the post-town of Scariff, and the village of Tomgraney, 5568 inhabitants, of which

number, 400 are in the village. An abbey was founded here in the earliest age of Christianity in Ireland, and nourished for many centuries: in 886 and 994 it was plundered. The church and steeple were rebuilt in 964 by the venerable Cormac O'Killeen, abbot of this house as well as that of Roscommon, and both abbot and bishop of Clonmacnois. In 1027 the steeple is said to have been again rebuilt by the great Brien Boromhe, but in 1084 the abbey was reduced to ashes by O'Rourke of Breffny, who was, however, overtaken and slain by the men of this county. In 1164 it was again destroyed, and after being rebuilt was plundered about the year 1170. The only ancient ecclesiastical building now existing is the parish church, which is in the Norman style of architecture. The parish is situated on the river and bay of Scariff, opening into Lough Derg on the Shannon, and on the new line of road from Killaloe to Portumna, constructed chiefly along the shores of the lough. It comprises 7779 statute acres; the land is in general excellent, and the soil in the vicinity of Scariff consists of limestone shale; limestone and granite abound, and there is a considerable portion of reclaimable bog: the state of agriculture has been much improved. Great facility of communication with Dublin and Limerick is afforded by the vessels of the Inland Steam Navigation Company, which ply daily between those places. Fairs are held at the village on March 17th, May 17th, June 2nd, and Oct. 10th; and petty sessions on alternate Fridays: a court for the manor of Raheens is also held there once a fortnight. The seats are Raheens, that of the Rev. Thos. B. Brady, abounding with fine timber and well stocked with deer; Drewsborough House, of Fras. Drew, Esq.; Ballyvannon House, of Lord Dunboyne; and Shannon View, of M.Reddan, Esq.; all commanding most interesting views of Lough Derg and the surrounding scenery. The living is a rectory, in the diocese of Killaloe, held from time immemorial with one-third part of the rectory of Kilballyhone, together constituting the corps of the prebend of Tomgraney, in the patronage of the Rev. Thos. B. Brady, the present incumbent. The tithes amount to £415. 7. 8½., and, including the portion of Kilballyhone, to £498. 9. 3. The glebe comprises 11a. 2r. 23p.; the glebe-house was built in 1814, when the late Board of First Fruits gave £100 and lent £1500 for its erection. The ancient church, a small building without a tower, has been lately repaired and improved, the Ecclesiastical Commissioners having granted £124 for that purpose. In the R. C. divisions the south-western portion of the parish forms the head of the district of Tomgraney, which also includes the parish of Kilnoe; and the north-eastern portion forms the head of the district of Scariff, which also comprises the parish of Moynoe. In the former district are the chapels of Tomgraney and Bodike, and in the latter, those of Scariff and Knock-O'Grady: the chapel of Bodike is in the parish of Kilnoe, and the three others are in this parish. About 90 children are educated in two private schools. At Tomgraney are the remains of an old castle, and nearly in the centre of the village rises a singularly shaped rock. Lead ore exists in the vicinity, but it has not been worked; and at Ballymalone is a chalybeate spring.

TOMHAGGARD, a parish, in the barony of BARGY, county of WEXFORD, and province of LEINSTER, 8 miles (S.) from Wexford, on the road to Kilmore; containing

723 inhabitants. This parish, which is situated at the north-western extremity of the lake of Tacumshane, comprises 1825 statute acres, as rated for the county-cess, and, together with the surrounding neighbourhood, is remarkable for its high state of cultivation, chiefly owing to the example and personal exertions of the late James Harvey, Esq., of Bargo Castle, who for several years distributed premiums at his own expense for improvements in agriculture. Sea-weed is brought up the lake and generally used for manure; building stone is found in the parish. Bargo Castle, which gives name to the barony, is supposed to have been built either by Harvey de Montemarisco or some other early Anglo-Norman settler; but no part of that ancient fortress is now remaining, except what is incorporated with the present and comparatively modern castellated mansion, flanked with towers, and surmounted with battlements. It is now the seat of Mrs. Harvey, widow of the late J. Harvey, Esq., whose predecessor, Beauchamp B. Harvey, Esq., on the evacuation of Wexford by the king's troops, was induced to take the command of the insurgents, which he held but for a short time. After the termination of the disturbances he took refuge in the great Saltee island, but was discovered and brought to Wexford, where he was tried and executed; the estate, however, which was at first forfeited to the Crown, was subsequently restored to the family. The living is a rectory, in the diocese of Ferns, episcopally united to the vicarages of Kilturk and Kilmore, and in the patronage of the Bishop: the tithes amount to £203. 2. 6., and the gross tithes of the benefice to £398. 11. 1. The glebes of the union, which are contiguous to the sites of the respective churches, comprise 26 acres. The church is in ruins; that of the union is at Kilturk. In the R. C. divisions the parish forms part of the union or district of Kilmore, and contains a chapel. In the parochial school and two national schools, one of which is attached to the chapel, about 170 children are educated. Near the chapel is a holy well, dedicated to St. Anne, where, on July 26th, a patron is held; and on the eve of this patron the relatives of deceased persons deck their graves with flowers.

TOMREGAN, a parish, partly in the barony of KNOCKNINNY, county of FERMANAGH, and partly in that of LOWER LOUGHTEE, but chiefly in the barony of TULLAGHAGH, county of CAVAN, and province of ULSTER, on the road from Belturbet to Swanlinbar; containing, with the post-town of Ballyconnell (which is separately described), 4118 inhabitants. This parish, which is situated on the river Woodford, comprises, according to the Ordnance survey, 10,678 statute acres, of which 3200¾ are in the county of Fermanagh, and of the remainder 2256¼ are in Lower Loughree, and 5221 in Tullaghagh, county of Cavan; 6644 statute acres are apportioned under the tithe act, and 275 are under water. The river Woodford has its source in the county of Leitrim, and after reaching Woodford, formerly the residence of the Gore family, and from which it takes its name, passes through two lakes, and becoming deep and broad might at a very trifling expense be made navigable to Lough Erne, a distance of nearly nine miles. The lands are in a very indifferent state of cultivation; a large portion that might be rendered profitable is allowed to remain waste: there is abundance of bog, affording a good supply of fuel. The mountainous parts

abound with iron-ore and coal, which might be easily raised, but no regular works have been established, though some of the coal has been sent to Ballyhays, Cavan, and to the great iron-works at Arigna. Slieve Russell, which borders on Fermanagh, and is the highest land in this county, is partly within the parish; it is chiefly waste and barren, the surface being in some parts very rocky, and in others a mere swamp. Lead and silver-ore have been brought down the stream which flows from the mountain of Ortnacullagh, in the vicinity of the parish. There are some quarries of excellent limestone and granite, and marble is also found in some of the townlands; the materials for Cavan court-house, Clancorris castle, and the episcopal palace of Kilmore, were supplied from these quarries. Ballyconnell House, the residence of John Eney, Esq., beautifully situated in a fine demesne on the Woodford river, is within the parish. There are a small bleaching-mill and flour-mill.

The living is a rectory and vicarage, in the diocese of Kilmore, and in the patronage of the Bishop: the tithes amount to £129.13. 4. The glebe-house was built in 1812, at an expense of £1385 British, of which £969 was a loan and £92 a gift from the late Board of First Fruits: the glebe comprises 380 acres, valued at £381. 13. 3., of which 50 acres are bog, and the remainder arable and pasture land. The church was built about 80 years since at the expense of the late Col. Montgomery, and was enlarged in 1820 at an expense of £923 British, of which half was a gift and half a loan from the same Board; it has recently been further improved at an expense of £70, of which £60 was contributed by the Rev. Mr. Carson, and the remainder by the Rev. J. Storey, the incumbent; it occupies a picturesque situation on the road to Ballinamore, and with the adjacent school-house forms a pleasing object as seen from the mountains. In the R. C. divisions the parish is partly in the union or district of Knockninny, and partly in that of Drumlaine, but chiefly in that of Kildallon; the chapel, at Ballyconnell, is a plain building roofed with thatch. There is a place of worship for Wesleyan Methodists. The school-house at Ballyconnell was built at an expense of £227, of which part was defrayed by the incumbent, part by Government, and part from the Ballyconnell estate; it contains school-rooms for boys and girls, and residences for the master and mistress, and is open to the children of all the poor. There are also schools at Cranaghan, Corramore, Mulnagorman, Gorteree, Gortenedden, and Killiwilly, aided by private subscriptions: about 600 children are educated in these schools, and about 70 in two private schools. In the mountains are some curious caves.

TOOM, or TOEM, a parish, in the barony of KILNEMANAGH, county of TIPPERARY, and province of MUNSTER, 6½ miles (N. W.) from TIPPERARY; containing 3566 inhabitants. This parish, which is also called Toemverig, is situated on the river Anycarthy, near the new line of road from Tipperary to Nenagh, and was noted for its priory of Canons Regular, dedicated to St. Donan, who was formerly honoured here as patron, and was probably the founder. This house, which was a cell to the abbey of Inchenimeo, subsisted till the dissolution, and was granted by Queen Elizabeth, in the 28th of her reign, to Miler Magrath, Archbishop of Cashel. The parish comprises some extensive tracts of mountain, which might be easily reclaimed, and there are large

tracts of bog both on the mountain and low lands, and considerable quantities of marl. The seats are Kilbeg, that of S. Bradshaw, Esq.; and Mountain Glen, of S. Chadwick, Esq. The living is a perpetual curacy, in the diocese of Cashel, and in the patronage of the Archbishop, to whose mensal the rectory is appropriate: the tithes amount to £215.8.4½. The church is a small dilapidated building, and it is in contemplation to erect another; in the meantime divine service is performed at Cappagh House, the residence of Mrs. Hunt, in the village of Cappaghwhite, *which see*. In the R. C. divisions the parish is partly a district of itself, called Cappaghwhite, from the chapel being in that village; and partly in the union of Templebeg: there is also a chapel at Carnavarcha. About 270 children are taught in three public schools, of which two are supported by Lord Lismore and the perpetual curate; and there is also a Sunday school. There is a chalybeate spring in the parish, in great repute.

TOOMAVARA, a village, in the parish of AGHNAMADLE, barony of UPPER ORMOND, county of TIPPERARY, and province of MUNSTER, 5½ miles (E. by N.) from Nenagh, on the mail coach road from Dublin to Limerick; containing 790 inhabitants. This place, of which the name signifies "the burial-place of the O'Mearas," is a constabulary police station; and has fairs on Whit-Monday, July 27th, Sept. 29th, and Nov. 4th, chiefly for cattle, corn, and butter. A stream runs through the village, on which is a good site for a mill. In the R. C. divisions it is the head of a union or district, comprising the parishes of Aghnamadle and Ballymackey, in each of which is a chapel; that in the village is a neat building. Here are a national school and a dispensary. Some ruins are supposed to be those of a preceptory of the Knights Templars; near the village stand the two ancient castles of Knockane and Blane.

TOOME, a post-town, in the parish of DUNEANE, barony of UPPER TOOME, county of ANTRIM, and province of ULSTER, 22½ miles (W. N. W.) from Belfast, on the road to Londonderry, and 102½ (N. by W.) from Dublin; containing 122 inhabitants. This place, which gives name to the barony, had at a very early period a ford or ferry across the river Bann, which formed the only pass from one part of Ulster to the other, and on the first invasion of the English was considered to be of so much importance that De Courcey erected a castle here for its protection. It has been the scene of many sanguinary contests, its name being conspicuous in the history of all the insurrections that have occurred in this part of the country. In the parliamentary war the castle was surprised and taken by the R. C. bishop of Clogher, in 1650, but was soon after taken by Col. Venables, an officer in Oliver Cromwell's army, by whose orders it was subsequently dismantled. In the disturbances of 1798, a body of insurgents, after their defeat at Antrim, retreated from Randalstown to this place and posted themselves on the eastern side of the river, where they remained for two days, and on the approach of Gen. Knox, who was marching hither with 1500 of the yeomanry, to prevent the disaffected of Derry from joining them, they broke down one of the arches of the bridge, with a view to interrupt his progress. The town, which contains only about 20 houses, is situated on the eastern bank of the river Bann, over which in its short course from Lough Beg into Lough Neagh is a handsome bridge,

erected at the sole expense of the late Earl O'Neill. It has a sub-post-office to Randalstown and Castledawson, and is a constabulary police station. In the court-house are held petty sessions every fortnight, and the court for the manor of Mullaghane. Near the spot where the river unites with Lough Neagh is a good wharf with a commodious quay. Fairs are held on March 28th and Dec. 4th, and a pleasure fair is held at the bridge on Easter-Monday. The remains of the castle have fallen from the cliff and are scattered on the strand of Lough Neagh; many cannon balls have been found near its site.

TORY, or TORRE, an island, in the parish of TULLAGHOBIGLY, barony of KILMACRENAN, county of DONEGAL, and province of ULSTER, on the north-west coast, three leagues (N. W.) from Horn Head, two leagues (N. E.) from Bloody Farland Point, and 12 miles (S. W.) from Dunfanaghy; containing, in 1835, 70 families. It is about three miles in length and one in breadth, comprising about 1200 acres, of which 205 are arable or pasture, the remainder being mountain or barren sands. Here is a lake called Lough Altin, of considerable extent. Clay is found of different kinds and colours, some of which is made by the inhabitants into earthen vessels capable of resisting a strong heat. The spinning of flax and wool is carried on to some extent, the females commencing as soon as they are able to sit at the wheel; the men are employed in agriculture and fishing. On the north point of the island is a light-house, in lat. 55°. 16'. 10". and lon. 8°. 15'. erected by the corporation for improving the port of Dublin in 1832: it is a bright fixed light, the lantern elevated 122 feet above the sea at high water, and may be seen for 17 nautical miles when the atmosphere is clear. With southerly winds a vessel may stop on the east side of the island in fair weather. The clay found in one of the churches is held in veneration as a preservative from injuries of any kind, particularly from fire. Ruins of several ecclesiastical buildings exist here, including those of an abbey of which St. Ernan, the son of St. Colman, was abbot about 650; another yet presents a steeple 64 feet high and 54 feet in circumference. Here are also two stone crosses, one 7 feet, the other 3 feet, in length. About a mile further off are the ruins of an old building, called by the inhabitants Ballaas Castle.

TOUGH, or TUORAGH, a parish, in the barony of OWNEVBEG, county of LIMERICK, and province of MUNSTER, 9 miles (S. E.) from Limerick, on the little river Mulcairn, or Mulchairj containing 3534 inhabitants. This parish comprises 1728 statute acres of land, some of which is very fertile, some indifferent, and some bog: it is partly under a tolerable system of cultivation, but generally the holdings are small and the inhabitants very poor. At Drumsally there is an extensive tract of turbary, around which stand a great number of wretched cabins. Fairs are held at the village of Cappamore, *which see*. Near the river is Tower Hill, a fine house and demesne, the residence of W. Lloyd, Esq. It is a rectory and vicarage, in the diocese of Emly, forming part of the union of Abington; the tithes amount to £250. In the R. C. divisions it is the head of a union or district, called Cappamore, comprising this parish and those of Clonkeen, Abington, and part of Doon: the chapel is a large plain edifice in the village. Here are parochial schools, and a school at Tower

Hill; also four private schools, in which are about ISO children. Not far from Tower Hill are the ruins of the old church.

TOUGHCLUGGIN, a parish, in the barony of COONAGH, county of LIMERICK, and province of MUNSTER, on the confines of the county of Tipperary,  $5\frac{1}{4}$  miles (N. W.) from Tipperary; containing 217 inhabitants. It is a vicarage, in the diocese of Emly, forming part of the union of Cullen; the rectory is inappropriate in W. Wilson, Esq. The tithes amount to £80, payable in moieties to the impropiator and the vicar.

TOWAGHTY, a parish, in the barony of CARRA, county of MAYO, and province of CONNAUGHT, on the road from Castlebar to Hollymount; containing, with the post-town of Ballyglass (*which see*), 1258 inhabitants, and comprising 3200 statute acres of good land, with but very little bog. Petty sessions are held at Ballyglass, which is also a constabulary police station. Within the parish is Tower-Hill, the beautiful seat of Major Blake, situated in a noble demesne; the house stands on an eminence commanding fine views of the surrounding country and the adjacent mountains of Partree. The living is a rectory, in the diocese of Tuam, entirely appropriate to the vicars choral of St. Patrick's, Dublin; the tithes amount to £60. The duties are performed by the curate of Balla, in the church of Drum. In the R. C. divisions it forms part of the union or district of Ballintobber.

TOWMORE, or TUYMORE, a parish, in the barony of GALLEN, county of MAYO, and province of CONNAUGHT, on the new mail coach road from Swinford to Ballina, and on the river Moy; containing, with the market and post-town of Foxford (*which see*), 3576 inhabitants. This parish comprises 1927 statute acres of fertile land under tillage, though there are extensive mountainous and rocky tracts, and it is for the most part surrounded by a chain of high mountains, rendering it remarkably salubrious. Iron-works were formerly carried on here, but when the fuel failed they were abandoned; and here are very superior quarries of flagstone, which is used for roofing houses. The river Moy is here particularly beautiful, receiving in its serpentine course the waters of other streams, which are discharged into the sea at Ballina. The gentlemen's seats are Dove Hall, the residence of S. Strogen, Esq.; Carrick, of P. Davis, Esq.; and Clongee, of T. Moore, Esq. It is a vicarage, in the diocese of Achonry, forming part of the union of Strade or Templemore; the rectory is inappropriate in W. J. Bourke, Esq. The tithes amount to £208. 15. 8., equally divided between the impropiator and the vicar. The church, which is one of two in the union, is a plain modern building in the town of Foxford, erected in 1801 by parochial assessment, at an expense of about £400; a tower and gallery were added to it in 1826, by aid of a loan of £300 from the late Board of First Fruits. In the R. C. divisions the parish is a separate benefice; the chapel is a large slated building at Foxford. About 230 children are educated in three public schools, of which those at Laragan and Foxford are under the National Board, and the other is aided by subscriptions. Here is an old burial-ground, with the ruins of a church and the remains of an ancient monument, on which is an inscription now illegible; it is held in great veneration by the

country people. In a garden at Foxford a brass coin or medal was found in 1835; it represents a bishop and a church, with a defaced motto, and on the reverse the words "Floreat Rex," with a crown and a harp, and a pope at his devotions, looking up to the crown.

TRABOLGAN, a ploughland in the parish of AGHADA, barony of IMOKILLY, county of CORK, and province of MUNSTER,  $6\frac{1}{2}$  miles (S. W.) from Cloyne, on the eastern side of the entrance of Cork harbour: the population is returned with the parish. It comprises 842 statute acres as applotted under the tithe act. Here is an extensive and valuable slate quarry, employing a great number of workmen, whence slate of durable quality and excellent colour is procured. Roche's Tower light-house is within this ploughland, as is also the coast-guard station. The whole is the property of E. Roche, Esq., who has here an elegant house and demesne, noticed more particularly in the article on CORKBEG. It is ecclesiastically known as a particle, forming part of the mensal of the Bishop of Cork, to whom the tithes, amounting to £148. 1. 8. are payable: the cure of souls devolves upon the rector of Corkbeg.

TRACTON, a parish, in the barony of KINNALEA, county of CORK, and province of MUNSTER, 4 miles (S.) from Carrigaline, on the road to Roberts-Cove, and on that from Ringabella to Kinsale; containing 2838 inhabitants. An abbey of Cistercian monks was founded here by the family of M??cCarthy in 1224, the monks having been brought from Whiteland, in Carmarthen-shire, South Wales, called also "De Alba Landa," and "Albo Tractu," whence the name of this parish is thought to be derived. In 1375, Edw. III. confirmed the several possessions which had been granted to it. According to Dr. Smith, great numbers of pilgrims annually visited this place on Holy Thursday, to pay their devotions to a piece of the real cross that the monks were reputed to possess, which was presented by Barry Oge, and preserved here with religious veneration until the suppression of the monasteries. The abbot regularly sat as a lord of parliament. In 1568 the abbey and its possessions were granted by Queen Elizabeth to Henry Guilford and Sir James Craig, on payment of a fine of £7. 15.; the latter afterwards assigned his interest in it to Richard, first Earl of Cork, who obtained a grant of it in the 7th of Jas. I.; it now forms part of the estate of the Earl of Shannon.

The parish comprises 2558 statute acres, as applotted under the tithe act. The land is very good, and is chiefly in dairy farms; about one-fourth is arable, producing mostly wheat and potatoes: the manure used is principally sea-sand, which is brought to Menane bridge, or Ringabella creek, in boats manned with three men each; where also sea-coal, the fuel mostly used, is landed. Near Tracton is a small bog. At Ahnacarriga, the property of the Earl of Shannon, are valuable lead mines, worked some years since but now discontinued. At Ringabella are very extensive works, conducted by an English company of miners, and employing upwards of 400 persons; the ore raised is very good. Not far from the church are rocks of excellent slate, but the quarries are very indifferently worked. The river is navigable for hookers up to Menane bridge, about three miles from the bay; it is

very intricate on account of the serpentine course it takes, but not dangerous. A canal has been contemplated, to commence at the bridge and to continue through the valley to Belgooley, about ten miles, which would, be very beneficial, as great quantities of manure are obliged now to be carried overland. The gentlemen's seats are Ringabella, the residence of S. A. Austin, Esq.; Gurnagrenane, of L. Shea, Esq.; Broomley, of G. Daunt, Esq.; and Fountainstown, of F. Hodder, Esq.

The living is an impropriate cure, in the diocese of Cork, united to those of Kilmony, Kilpatrick, Ballyfoyle, Kinnure and Clontead, and in the patronage of the Earl of Shannon, in whom the rectory is impropriate: the tithes amount to £403. 10., wholly payable to the impropriator. The income of the perpetual curate arises from £25 from the Earl of Shannon, and £50 from the Ecclesiastical Commissioners. The glebe-house was erected by aid of a gift of £450 and a loan of £50, in 1814, from the late Board of First Fruits; the glebe comprises 24 acres: both the house and land, have been given up to the original proprietor from whom the Board purchased the land, although £650 had been expended in building and £500 as a fine, so as to reduce the rent of the land. The church, surrounded by a grove of trees at the bottom of a deep valley, forms a pleasingly picturesque object; it is a plain building, with a small tower and low spire, erected upon the site of the ancient abbey, by aid of a loan of £1000, in 1817, from the same Board. In the R. C. divisions the parish is the head of a union or district, also called Kinnalea, comprising this parish and those of Nohoval, Kilpatrick, Ballyfoyle, and Kinnure; and containing two chapels; that at Menane bridge is a large neat edifice, recently enlarged and improved by subscription. About 200 children are educated in the parochial and two other schools. Inconsiderable remains of the old abbey may be traced; and numerous sculptured stones, scattered around the neighbourhood, afford some idea of the magnificent character of the structure. Tracton gave the title of Baron to James Dennis, Chief Baron of the Exchequer, in 1781, which title is extinct; a splendid monument of white marble has been erected to his memory in the cathedral at Cork. A chalybeate spring exists here, but is not now used.

TRADDERY.—See TOMFINLOE.



Seal.

TRALEE, a borough, assize, sea-port, market and post-town, and a parish, in the barony of TRUGHENACKMY, county of KERRY, and province of MUNSTER, 58¼ miles (W.N. W.) from Cork, and 151 (S. W. by W.) from Dublin; containing 11,021 inhabitants, of which number 9568 are in the town. Its ancient name, *Traleigh*, "the strand of the Leigh,"

is derived from its situation near the point at which the river Leigh discharges itself into the broad sandy bay of Tralee; this river, though apparently so insignificant as to be covered over during its course through the town, is occasionally so much swelled by the winter

torrents from the mountains as to cause much inconvenience and at times damage to the inhabitants. The first historical notice of the town is the foundation of a Dominican monastery, in 1213, by John Fitz-Thomas, of the Geraldine family, who having been slain with his son Maurice and many of his followers in the battle at Callan against M<sup>c</sup>Carthy More, was interred in it. In 1325, Maurice Fitz-Maurice, fourth lord of Kerry, slew Dermot M<sup>c</sup>Carthy in the presence of the judge of assize, for which act he was severely punished. In 1576, the great Earl of Desmond, who claimed the privilege that his palatinate should not be amenable to the jurisdiction of the King's judges, having in vain endeavoured to prevent Sir Wm. Drury, then Lord-Justice, from holding the assizes at Tralee, invited him to his castle, where he met him attended by a large body of his followers. The Lord-Justice seeing them advancing towards him in military order, suspected treachery and ordered his attendants to charge them, upon which Desmond and his men fled with the greatest precipitation, leaving his countess to explain the cause of the alarm. In 1579, Sir Henry Davels, who had been sent by the Lord-Deputy to summon the Earl of Desmond to join him with his forces against the Spaniards, who had landed at Smerwick, on his return from this mission was assassinated at Tralee by Sir John Desmond, a relation of the earl. In 1600, Sir Chas. Wilmot here routed a party of the Irish with considerable slaughter. At the breaking out of the war of 1641 all the English families in and about Tralee took shelter in the castle belonging to Sir Edw. Denny, to whom it had been granted after the death of the Earl of Desmond and the forfeiture of his property; and Sir Edward assembled all his tenants for its defence, but being ordered away on another duty he left the newcomers to their own resources, which they exerted so effectually that they kept the besiegers at bay for six months, until, being worn out with fatigue and hunger, and discouraged by the death of their governor, Sir Thomas Harris, they surrendered. The town was soon after destroyed and the surrounding country wasted by the Irish, on the approach of Lord Inehiquin, to prevent him from making it his head-quarters. It was treated in a similar manner in 1691, on the approach of King William's forces.

The town, which, with the surrounding district, is the property of Sir Edw. Denny, contained, in 1831, 1354 houses: it is situated near the foot of a range of mountains and about a mile and a half from the bay of the same name, on a site so low as to be occasionally flooded when high spring tides meet the mountain torrents. It consists of an irregular main street, upwards of a mile long, having several streets branching laterally from it on each side: the streets, which are kept in repair by county presentments, are partially paved and flagged, but not lighted; a proposal made to remedy these defects and to procure the inhabitants a full supply of water, under the provisions of the act of the 9th of Geo. IV., c. 82, was rejected by a public meeting convened in 1832, and the town is now provided with water from pumps fitted up by subscription during the prevalence of the cholera. It has been much improved within the last few years by the erection of several good houses and the formation of a new street, named Denny-street, formed on the site of the ancient

castle of the Earl of Desmond, at the western extremity of which is the entrance to the castle demesne, which has been lately much improved, and forms a delightful promenade open to the public. The county club and news-room is in this street, and there are two other reading and news-rooms, called the Chamber of Commerce and the Constitutional Club. Races are held at the spa in July or August, and an annual regatta in the bay has been lately established. The barracks, at Ballymullen, about half a mile from the town, and capable of accommodating 17 officers, and 456 non-commissioned officers and privates, and 6 horses, with an hospital for 30 patients, form a substantial building, erected in 1810 at an expense of £20,000: they stand in an enclosed area of about 15½ acres. Near the barracks is the brewery of Mr. Bender, also the distillery of Messrs. Newell and Grant, which manufactures upwards of 70,000 gallons of whiskey annually. The extensive ale and porter brewery of Messrs. Cox and Tidmarsh, producing about 2300 tierces annually, and another on a less extensive scale, are situated in the town. The markets, which are held on Tuesday and Saturday, are abundantly supplied with meat and vegetables, and with fish from the bays of Dingle and Tralee; there are no regular market-places, and the dealings are carried on in the public streets, to the great inconvenience of the inhabitants: the provost acts as clerk of the market, in examining the weights and measures and in correcting abuses and deciding disputes; market jurors are sworn at quarter sessions. The town has an extensive retail trade, Fairs are held on May 3rd, Aug. 4th and 5th, Oct. 9th and 10th, Nov. 7th and 8th, and Dec. 13th. There are branches of the Bank of Ireland and of the Provincial and National Banks in the town. About 15 years since the export of grain was confined to two or three small cargoes annually; there is now a considerable export, which is increasing every year; the chief articles are wheat and oats, the barley being mostly purchased for home consumption: butter is also exported, but not to its former extent: coal and timber are the chief articles imported. The improvements in the trade, commerce, and general appearance of Tralee have been very considerable of late years, and are rapidly progressing notwithstanding the inconvenience arising from the extreme shallowness of the water in the river, which prevents the approach of vessels exceeding 50 or 60 tons nearer than Blennerville, about 1½ mile distant, and obliges large vessels to lie at the Samphire islands, off Fenit point, a distance of about five miles. To remedy this defect, a local act of the 9th of Geo. IV., c. 118, was procured, creating a corporate board of commissioners for the purpose of constructing a navigable canal adequate to bring up large vessels to the town. The canal, which is now in progress, commences at Croompane-Rockard, near the west end of the town, where there is a basin 400 feet by 150, on the north side of which is to be a quay faced with hewn stone: the canal, which proceeds thence to the Blackrock, beyond Blennerville, is to be 74 feet wide and 15 feet deep: the estimated expense is £24,000. When finished, vessels of 300 tons burden will be enabled to discharge at the quay. The canal commissioners are empowered to impose certain dues on the imports and exports, and on vessels coming into the port; these dues, in 1834, amounted to £600. The amount of the excise duties

of the district, for the year 1835, was £11,265. 9. 6. The town is the head station of the coast-guard district and residence of the inspecting commander: it comprises the stations of Castlegregory, Kilfinura, Ballyheigue, the Cashen river, and Beale. It is also a chief constabulary police station.

The town was incorporated by a charter of the 10th of Jas. I., under the name of "the Provost, Free Burgesses, and Commonalty of the Borough of Tralee; "to consist of a provost, 12 burgesses and a commonalty. The provost, elected annually, is hereby appointed clerk of the market, justice of the peace for the county of Kerry, and judge of a borough court of record. The burgesses are elected for life: the charter declares all the inhabitants of the borough freemen, together with such others as the provost and free burgesses admit; but as the freedom gives no privilege but that of exemption from tolls, it has never been claimed as of right. The charter grants to the borough the right of returning two members to parliament, and vests the election in the provost and burgesses: the borough was disfranchised at the Union, but by the act of the 2nd of Win. IV., cap. 88, it is empowered to return one member, to be elected by the £10 householders, with a restoration of their former right of voting to the burgesses, provided they be resident in the borough or within seven miles of it. The borough is not co-extensive with the parish, but comprises a portion of the country round the town, to the extent of about seven miles in circumference. The new electoral boundary, including part of the parish of Ratass, in which are the county gaol and the barracks, comprises an area of 534 statute acres, the limits of which are particularly described in the Appendix: the provost is the returning officer. He also presides at a court of record, held every Thursday, for personal actions not exceeding five marks, Irish. The assizes for the county of Kerry are held at Tralee; and general sessions of the peace four times in the year: petty sessions are held every Tuesday. The county courthouse, erected near the eastern end of Denny-street, at an expense of £14,000, is an edifice of great elegance: its front presents a Grecian portico approached by a noble flight of steps and surmounted with a fine pediment: the main building, which is circular, has the criminal court of justice on the one side and the civil on the other, separated by the judges' and other chambers in the centre of the building: the county offices are in the rear. The county gaol, situated near the barracks, is a large and substantial building on the radiating principle, consisting of an octangular centre containing the governor's apartments, from which project two lateral wings and one rearward containing wards for the male prisoners; in the front are two detached buildings for female prisoners and debtors, and in the rear another of semicircular form for a chapel: it affords accommodations, with separate beds, for 209 prisoners, and has a treadmill.

The parish contains 4393½ statute acres, as apportioned under the tithe act: it is intersected by the small rivers Ballymullen and Leigh, which unite just before they fall into the strait or haven at the western entrance of the town. The soil is in general of superior quality, and chiefly in tillage; the system of agriculture is gradually improving: it contains some mountain pasture and shallow bog. Limestone and black marble are found

within its limits: the materials with which the new court-house was constructed were chiefly raised from a quarry of fine limestone near the castle green, which has been since filled up and planted. Sea-weed from Tralee bay is in general use for manure. The principal gentlemen's seats in the vicinity are Ballyseedy, the finely planted demesne of Arth. Blennerhasset, Esq., now occupied by Sir Edw. Denny, Bart.; Oak Park, the residence of John Bateman, Esq., situated in grounds well wooded with oak, among which are some trees of singular size and beauty, and open to the public; Belmont, of the Rev. A. B. Rowan; Ballard House, of Fras. Crosbie, Esq.; Spring Lodge, of F. J. Martelli, Esq.; Lower Cannon, of J. Eagar, Esq.; Magh, of W. Seely, Esq.; Chute Hall, of W. Chute, Esq.; Spring Hill, of Capt. Chute; Arbella, of Fras. Peet, Esq.; Plover Hill, of Geo. Gun, Esq.; and Frogmore Lodge, of the Rev. Barry Denny. The living is a rectory, in the diocese of Ardfert and Aghadoe, and in the patronage of Sir Edw. Denny: the tithes amount to £408. 7- 7. The glebe-house is a large and commodious building adjoining the church; the glebe comprises 11a. Or. 29p. The church, which was enlarged in 1819 by aid of a loan of £2450 from the late Board of First Fruits, and more recently enlarged and thoroughly repaired by a fund raised by subscription and the sale of the pews, is a large and handsome structure with a square tower surmounted with pinnacles. In the R. C. divisions the parish is the head of a union or district, comprising also the greater part of the parishes of Annagh, Clogherbrien, and Ratass: the chapel is a spacious and handsome edifice, the entrance to which from the High-street is through a fine avenue bordered with trees. A convent for nuns of the order of the Presentation, established about 12 years since, has a small chapel attached to it. There are places of worship for Calvinistic Independents and Wesleyan Methodists. A school, under the superintendence of the incumbent, was built about 12 years since by aid of a grant of £140 from the Lord-Lieutenant's fund, and shortly after its erection was placed in connection with the trustees of Erasmus Smith's charity, who allow the master a fixed salary of £20 per ann. and a contingent gratuity of £10: there is also a school for females, formerly in connection with the London Hibernian Society, held under the same roof; the salary of the mistress is paid by subscriptions, which average £30 per ann.: the building can accommodate 80 children of each sex, and both schools are under the superintendence of the Protestant clergyman. A male school in connection with the Board of National Education is held in a large edifice, consisting of an upper and lower apartment, each extending the whole length, of the building, and togetheraffording accommodation for about 800 children. A female free school is connected with the convent of the Presentation, by the nuns of which the children are instructed in the elements of useful literature and in lace-making and needle-work: it is partly supported by a grant from the same Board. There are five private schools: the number of children instructed in all these schools is about 830. There is also a Sunday school in the town. The county infirmary, with a dispensary attached, has been established here. The county fever hospital, a substantial modern building, forming three sides of a quadrangle, and capable of accommodating 200 patients, is situated in a

spacious area in the vicinity. There is also a temporary asylum for the reception of lunatics previously to their transmission to the district lunatic asylum at Limerick. Two asylums for the aged and impotent poor are supported respectively by the Protestant and Catholic inhabitants. A neat row of six almshouses, affording accommodation to 36 poor widows, was built in 1832 by Dr. M'Eniry, P. P., at an expense of £600: the widows are selected by the parish priest. The interest of £1000 Irish, bequeathed by Miss Tuomy, of Tralee, who died about 30 years since, is distributed by the parish priest among the poor, generally at Christmas. The only relics of the ancient abbey are some sculptured ornaments which have been built into the front of the R. C. chapel and of the adjoining school-house. At Ballybeggan are the remains of a castle, and at the northern outlet are some slight vestiges of the castle of Mac Aliistrom or Ellistrom. On the northern shore of the bay, about three miles from the town, is a celebrated chalybeate spring, which has given the name of Spa to a small watering-place that is described under its own head.

TRAMORE, a maritime market and post-town, in the parish of DRUMCANNON, barony of MIDDLETHIRD, county of WATERFORD, and province of MUNSTER, 6 miles (S. S.W.) from Waterford, and 81¾ (S. W.) from Dublin; containing 2224 inhabitants. This town is situated at the north-western extremity of the bay of Tramore, to which it gives name, commanding a fine view of the sea, and sheltered by the surrounding heights from the most prevailing winds. In the reign of Hen.V., the Irish sept of the Powers, with their adherents, being then in a state of hostility with the citizens of Waterford, landed at this place, and proceeding to Ballymacdane were joined by the O'Driscolls, when a battle took place, in which they were defeated by the citizens with great slaughter. The advantages of its situation and its fine beach, which is more than three English miles in length and perfectly firm and level, have made this town a favourite place of resort for sea-bathing by the inhabitants of Waterford and of the adjacent counties. Many comfortable lodging-houses have been built for the accommodation of visitors, and a spacious hotel has been erected by Mr. Rivers on an elevated site above the village. A new line of road on a better level has been constructed from Waterford, and great facilities of intercourse with that city are afforded by numerous vehicles. These advantages, combined with pure air, have made it a pleasant summer residence, and several handsome houses have been erected in the village and its immediate vicinity, of which the principal are Tramore Lodge, the residence of W. Christmas, Esq.; Eastland, of P. G. Barron, Esq.; and Newtown, of E. O'Neil Power, Esq. Races, which are much encouraged by the neighbouring gentry, and supported by subscription, are held annually on the strand. At one extremity of the beach immense heaps of sand have been thrown up by the sea and now form a rabbit warren; from their summit is a fine view of the bay, the navigation of which is very dangerous. In 1816, the Sea Horse transport, with the 2nd battalion of the 59th regiment of foot, was wrecked in this bay, when 292 men and 71 women and children perished. Within the entrance of the bay are two small fishing coves, from which it has been proposed to carry out two piers for

the prevention of similar calamities, and which would also form a commodious harbour for the boats employed in the Nymph bank fisheries. The market is on Saturday, and is well supplied with meat, fish, and vegetables: it is held in a large walled square, along one side of which are sheds, erected by Lord Doneraile. A chief constabulary police force is stationed here, and petty sessions are held on alternate Tuesdays. The parish church of Drummannon is situated in the town, and in the churchyard is a monument raised by the surviving officers of the 59th to the memory of the shipwrecked soldiers of that regiment; they also ordered a monument to be erected in the cemetery of the old church at Drummannon, over the remains of those who were interred there, which has been executed but not yet put up. The town is the head of a R. C. union or district, comprising the parishes of Drummannon and Corbally, in each of which is a chapel, that of Drummannon being in the town of Tramore. An almshouse founded for 12 men and 12 women, by Mrs. Catherine Walsh, and a dispensary maintained in the customary manner are also situated in the town; near which are the ruins of the castle of Cullen, formerly a place of great strength.

TREADINGSTGWN, or BALLYREDDIN, a parish, in the barony of GOWRAN, county of KILKENNY, and province of LEINSTER, 5 miles (W. S. W.) from Gowran, on the river Nore: the population is returned with the parish of Killarney. This small parish, comprises only 704 statute acres: it is a rectory, in the diocese of Ossory, entirely appropriate to the economy estate of the cathedral of St. Canice, Kilkenny; the tithes amount to £78. 11. In the Roman Catholic divisions it forms part of the union or district of Danesfort.

TREVET.—See TRYVETT.

TRILLICK, a market-town, in the parish of KILSKERRY, barony of OMAGH, county of TYRONE, and province of ULSTER, 9 miles (N. by E.) from Enniskillen, on the road to Omagh, to both which places it has a penny post: the population is returned with the parish. It owes its origin to the family of Mervyn, who settled at the neighbouring castle of Mervyn in the reign of Jas. I., and is a small but very improving town, being a convenient stage from Enniskillen, and having an excellent hotel. The surrounding district is undulating and hilly and is embellished with several lakes: the land in cultivation is generally fertile, and a large tract of waste land has lately been reclaimed. Here is a good market-house, recently repaired by Gen. Mervyn Archdall, of Trillick Lodge, the proprietor of the town and adjacent lands, in which a market is held every Tuesday, chiefly for butter and provisions; and there is a fair on the 14th of every month. This is a constabulary police station; petty sessions are held on alternate Mondays; and courts leet and baron every three weeks, for the recovery of debts under 50s. Here are meeting-houses for Wesleyan and Primitive Methodists, in the former of which also divine service is performed by the clergyman of the Established Church, monthly in winter and once a fortnight in summer. No vestiges are discernible of the abbey said to have been founded here in the 7th century; but near the town are the ruins of Castle Mervyn.

TRIM, an. incorporated market, assize, and post-town, (formerly a parliamentary borough), and a parish, partly in the barony of UPPER NAVAN, but chiefly in that of LOWER MOYFENRAGH, county of MEATH, and province of LEINSTER, 10½ miles (N. W.) from Killocock, and 25 (N. W. by W.) from Dublin; containing



5926 inhabitants, of which number, 3282 are in the town. This place, formerly called *Ath-Tnjam*, is of very remote antiquity, and was celebrated for its abbey of Canons Regular, dedicated to the Blessed Virgin. The establishment became the seat of a small bishoprick, of which St. Loman, nephew of St. Patrick, was made the first bishop; of his successors, who were indifferently styled abbots or bishops, no regular notice is preserved till the year 1152, when the diocese was united with several others to form the see of Meath. In 1108 the town and monastery were burned by Conor O'Melaghlin, and more than 200 persons who had taken refuge in the church perished in the flames; in 1143 and 1155 also the town suffered from conflagration. After the English invasion it was, with the whole of the territory of Meath, given by Hen. II. to Hugh de Lacy, who made it a free borough; and his son and successor, Walter de Lacy, in the reign of Rich. I., gave the burgesses a charter of incorporation, conferring privileges equal to those enjoyed by the citizens of Bristol. As the head of the palatine lordship of the Lacys, the town became a place of importance, and a strong castle was erected here as a baronial residence for that family, who also refounded the monastery. The defences of the castle were destroyed by the constable, Hugh Tyrrell, when Roderic O'Connor entered Meath during the absence of De Lacy, to prevent them from becoming serviceable to the enemy, but on his expulsion they were quickly restored. In 1203 the town was again destroyed by fire. The present castle was built in 1220, and soon afterwards, during the sanguinary feuds which then prevailed, it was attacked by William de Burgo, but was obstinately defended by the garrison, and the assailants repulsed. When the palatinate of Meath was divided between the coheiresses of Walter de Lacy, the town was still the capital of one-half, and in 1330 it was invested with jurisdiction over the other. In the reign of Edw. II., during Piers Gaveston's vice-regency, Richard, Earl of Ulster, held his court here with a degree of ostentatious parade highly alarming to the chief governor, to whom his collected followers appeared as a well-appointed and formidable retinue. Edward Bruce, in his retreat from Munster to the north of Ireland, halted for some days at Trim; and in 1393, Roger de Mortimer, Earl of March and Ulster, received a grant of tolls for the purpose of improving and fortifying the town, as the capital of all Meath. Rich. II., when last in Ireland, on receiving intelligence of the Earl of Hereford's landing in England, committed the young lords Gloucester and Henry of Lancaster, afterwards Hen. V., prisoners to the castle of this place; and in 1407 a parliament convoked at Dublin was adjourned hither, to deliberate on the best means of



repressing the aggressions of Art Mac Murrough. On the accession of Hen. VI. a parliament was held here; and in the year 1425 the Earl of March and Ulster, then Lord-Lieutenant, died suddenly at this place, while preparing to repel the incursions of the native septs into his territories. In 1447, a parliament was held here in which various reformatory and sumptuary laws were enacted; and in 1459 a mint was established in the town. Richard, Duke of York, father of Edw. IV., while Lord-Lieutenant of Ireland, resided for some time in this town, the palatine liberty of which was vested in him; and in the reign of Hen. VII. the townsmen favoured the imposition of Lambert Simnel, but were afterwards received into the king's favour. Parliaments were also held here in 1484, 1487, and 1491. During the parliamentary war the town again became a place of military importance. In 1642 it was in the hands of the confederate Roman Catholic forces, who were expelled; and in a subsequent skirmish to retain the place, Sir Chas. Coote, commander of the parliamentary garrison, was killed by a ball supposed to have been from the musket of one of his own troopers. Soon after this, four royal commissioners sat in the town to meet the agents of the confederate Catholics, and receive their remonstrance and petition for the redress of grievances. After the massacre at Drogheda by Cromwell, in 1649, the town surrendered to that general, the garrison disregarding the instructions given by the Marquess of Ormonde to destroy the place rather than suffer it to fall into his hands.

The town is pleasantly situated on the river Boyne, over which is an old bridge, and is still a place of considerable importance: it contains about 570 houses, many of which are neatly built, and from the remains of its stately castle and religious establishments has an appearance of venerable antiquity. A handsome column of the Corinthian order was, in 1817, erected here in commemoration of the principal military achievements of the Duke of Wellington, who for some time was representative of the borough and resided at Fosterstown, in the immediate vicinity; above the capital is a statue of His Grace. There are barracks for infantry, adapted to the reception of 3 officers and 80 non-commissioned officers and privates. The environs are pleasingly diversified, and abound with much interesting scenery. The trade is inconsiderable, being chiefly for the supply of the immediate neighbourhood. There are in the town a small flour-mill, a brewery, and a tannery; and on the river Boyne, about a mile to the west, are very extensive mills, called New Haggard Mills, the property of Mr. Nangle, producing annually about 40,000 barrels of flour and oatmeal. The market is on Saturday, and the fairs on March 27th, May 8th, Wednesday after Trinity-Sunday, Oct. 1st, and Nov. 16th. An extension of the navigable communication between Drogheda and Navan to this town has been long contemplated, but has not yet been carried into effect.

The charter of incorporation granted to the burgesses by Walter de Lacy was confirmed and extended by Edw. III., and Rich. II. granted to the corporation certain tolls for 20 years for the fortification of the town, in which "all the fideles of the county of Meath congregated." Hen. IV. and VI. confirmed the original charter; and Elizabeth, in the 13th of her reign, reciting and confirming all previous grants, conferred the charter

under which the town is now governed. By this charter the corporation consists of a portreeve and an indefinite number of burgesses and freemen, assisted by a recorder, town-clerk, two serjeants-at-mace and other officers. The portreeve, who is a justice of the peace within the borough, is annually chosen from the burgesses on the 29th of June; the burgesses are generally chosen from the freemen by the corporation at large; and the freemen are admitted either as of right, which is confined to the sons and sons-in-law of freemen, or by favour of the corporation. The charter conferred the elective franchise on the corporation, which first returned two members to the Irish parliament in the 2nd of Elizabeth, and continued to exercise the privilege till the Union, when the borough, which was then the property of the Wellesley family, was disfranchised. The borough court, which had jurisdiction to an unlimited amount, has almost fallen into disuse; no action has been tried in it since 1831, and the corporation exercises no exclusive jurisdiction either civil or criminal. Assizes for the county are held here; general sessions of the peace twice in the year here, and twice at Navan, and petty sessions on alternate Saturdays, before the county magistrates, with whom the portreeve also sits in cases arising within the borough. The court-house is a very neat and well-arranged building; and a new county gaol was erected here in 1834, at an expense of £26,000. It is on the radiating principle, and consists of five ranges of building for the reception of the different classes, each of which is divided into three stories, containing on the lower a dining-hall and work-room, and in each of the upper 12 sleeping-rooms or cells: between the ranges are airing-yards for the respective classes, who are employed in stone-breaking and in various handicraft trades: in the centre is the governor's house, a circular building, in the upper story of which is a chapel communicating with the five wards by a bridge leading from each. The prison is capable of receiving 140 prisoners in separate cells; it has a treadmill with two wheels, hospitals for male and female patients, and a school in which adults attend for three hours every day. This town is the head-quarters of the constabulary police for the county, and the residence of the inspecting magistrate.

The parish comprises 12,650 $\frac{3}{4}$  statute acres, of which 11,880 are apportioned under the tithe act: the land is principally in tillage and of good quality; there is only a small portion of bog; the system of agriculture has lately improved, and that portion of the parish which is under tillage affords abundant crops. The principal seats are Tullaghard, the residence of S. Winter, Esq.; New Haggard, of C. Nangle, Esq.; Roristown, of C. Drake, Esq.; Boyne Lodge, of A. O'Reilly, Esq.; Harcourt Lodge, of J. Lightburne, Esq.; Lodge Park, of J. S. D'Arcy, Esq.; Foxbrook, of J. D'Arcy Fox, Esq.; and Doolisstown, of J. Fox, Esq. The living is a vicarage, in the diocese of Meath, united by episcopal authority, in 1819, to the rectories of Newtown and Trubly, and to the curacies of Kilcooley, Tullaghanogue, and Scurlogstown, and in the patronage of the Bishop, to whom the rectory is appropriate: the tithes amount to £615, of which £430 is payable to the appropriator and £185 to the vicar. The glebe-house was built in 1754; the glebe, which was given to the vicar by a Cromwel-

lian debenturer, comprises 187 acres, valued at £300 per annum, and the gross value of the benefice is £647. 19. 2. The church, with the exception of the tower, which is of great antiquity and partly covered with ivy, was rebuilt in 1803, at an expense of £738, raised by assessment and a gift from the bishop; in 1827 a gallery was added, at an expense of £350, a loan from the late Board of First Fruits, and the Ecclesiastical Commissioners have recently granted £100 for its repair. In the R. C. divisions the parish is the head of a union or district, comprising also the parishes of Trimlestown and Newtown-Clonbun or Trim; there are two chapels, one of which is at Bordsmill, a neat modern edifice. About 300 children are taught in two public schools, of which the parochial school is partly supported by the vicar: the school-house was built by Lord Mornington, at an expense of £1100. There are also seven private schools, in which are about 230 children; and a dispensary. The remains of the castle are extensive and form a conspicuous and highly interesting object: the keep is a massive pile strengthened by four lofty square towers, which rise to a considerable height above the other parts of the building; and there are several round towers and other outworks extending to the river Boyne, which flows along their base, the whole occupying an area of about four acres. The remains of the ancient abbey, in which was preserved an image of the Virgin, that was burnt at the Reformation, consist principally of part of the tower called the Yellow Steeple, one-half of which was destroyed by Cromwell, against whom it was garrisoned and defended for a considerable time. Here were formerly a convent of grey friars, dedicated to St. Bonaventure; a Dominican friary, founded in honour of the Blessed Virgin, in 1263, by Geoffrey de Geneville, Lord of Meath, in which general chapters of the order were frequently held; and a chantry in the parish church. At Newtown-Clonbun or Trim, about half a mile from the town, on the banks of the Boyne, are extensive remains of other religious foundations, the principal of which are those of a priory of Canons Regular of the order of St. Victor, founded by Simon de Rochfort, Bishop of Meath, about the year 1206; the prior was a lord of parliament, and there are still some remains of the fine old church. Adjoining the bridge are the remains of a square tower, from which a regular range of building extends along the water's edge to another tower, near which is the eastern gable of a small chapel with a fine window; and at a short distance is a neat circular turret: these are the remains of a house of Crouched friars, founded in the 13th century, to which the bishops of Meath were great benefactors. In the parish church of Newtown-Clonbun is the tomb of Sir Lucas Dillon, ancestor of the Earls of Roscommon, and an able jurist in the reign of Elizabeth.

TRIMLESTOWN, an ancient chapelry, in the parish of Trim, in the barony of UPPER NAVAN, county of MEATH, and province of LEINSTER, 2 miles (W. N. W.) from Trim, on the road to Mullingar: the population is returned with the parish. Within the limits of this chapelry stands an imposing pile, in the style of architecture prevalent in the 16th century, with square windows, embattled parapets, and ornamented towers, formerly the seat of Lord Trimlestown, contiguous to which is a small chapel, the burial-place of the Barne-

wall family. It gives the title of Baron Trimlestown to that family.

TRISTELKERIN. -See LOGHAN.

TRISTLEDERMOT.—See CASTLEDERMOT.

TROREY, or ST. MICHAEL'S, TRORY, a parish, partly in the barony of LURG, but chiefly in that of MA GH ERA BOY, county of FERMANAGH, and province of ULSTER, 4 miles (N.) from Enniskillen, on Lough Erne; containing 2012 inhabitants. It comprises, according to the Ordnance survey, 6068¾ statute acres, of which 1564½ are in Lurg and the remainder in Magheraboy; 1832 acres are in Lower Lough Erne, 135¾ in the river Erne and small loughs, upwards of 100 are woodland, and 100 bog; the remainder is arable, and one-third of it was abbey land and is tithe-free. A bridge with an arch of 30 feet span crosses the river here; it was erected in 1817, at an expense of £1100. Adjoining it, on the river Ballycassidy, and on the banks of the lough, are the extensive flour-mills of John Halliday, Esq., employing 25 persons, and worked by water equal to a 35-horse power: small boats, of about 10 tons' burden each, ply up the lake to these mills. The parish was constituted, in 1778, by disuniting some townlands from the parish of Devenish: the living is a perpetual cure, in the diocese of Clogher, and in the patronage of the Prebendary of Devenish. The tithes amount to £116. 10. 3½., payable to the perpetual curate. The glebe comprises 60 acres, valued at £90 per ann.: the glebe-house was built in 1820, at an expense of £461, being a gift of £415 and a loan of £46 from the late Board of First Fruits. The church is a plain building, erected in 1778, at the cost of £300, defrayed by assessment on the parish. There is a place of worship for Wesleyan Methodists; also five schools, in which, about 240 children are taught; and a Sunday school.

TRUBLY, or TUBBERVILLE, a parish, in the barony of LOWER DEECE, county of MEATH, and province of LEINSTER, 3 miles (E. by N.) from Trim, on the river Boyne; containing 92 inhabitants. This parish comprises 950¾ statute acres of land mostly under tillage, with some good pasture. It is a rectory, in the diocese of Meath, forming part of the union of Trim; the tithes amount to £46. 3. 1. In the R. C. divisions it is part of the union or district of Dunsany. Here are remains of an old castle, formerly belonging to the Cusacks, in which Oliver Cromwell is said to have slept after the taking of Drogheda; it is now the property of the Hon. Gen. Taylor.

TRYVETT, or TREVET, a parish, partly in the barony of RATOATH, but chiefly in that of SKREEN, county of MEATH, and province of LEINSTER, 2 miles (N.N.E.) from Dunshauglin, on the road from Navan to Ratoath; containing 418 inhabitants. This place was distinguished in the earliest ages of Christianity in Ireland by the foundation of a considerable monastery, the founder of which is unknown; though pillaged by the Danes in 917, destroyed by fire in 1145, and plundered by the men of Hy Briuin in 1152, it appears to have existed till the settlement of the English in Meath. The ancient town was rebuilt soon afterwards by Hugh de Lacy, who placed here a colony of his English followers, and upon this occasion the monastery appears to have been superseded by the erection of a large church in honour of St. Patrick. The town continued

to nourish for many years, and acquired considerable importance; it subsequently, however, fell into decay and is now only an obscure village. The parish comprises 5669¼ statute acres, chiefly pasture; the soil is of excellent quality, and the arable land, under an improving system of agriculture, produces good crops. Green Park is the residence of Cope Garnett, Esq. The living is a rectory and vicarage, in the diocese of Meath, united by act of council, in 1678, to the rectory of Kilbrew, and in the patronage of the Crown; the tithes amount to £200. 5., and of the union to £379. 15. The glebe-house is situated about a mile from the church, having been built in 1815, at an expense of £794 British, of which £461 was a loan and £277 a gift, from the late Board of First Fruits, the residue being defrayed by the incumbent. The glebe, situated in the parish of Kilbrew, comprises 11a. 1r. 7p., subject to a rent of £31. The church also is in Kilbrew, and was rebuilt and enlarged about 80 years since. In the R. C. divisions the parish forms part of the union or district of Skreen.



Seal.

TUAM, an incorporated market and post-town (formerly a parliamentary borough), a parish, and the seat of an archdiocese, partly in the barony of DUNMORE, but chiefly in that of CLARE, county of GALWAY, and province of CoNNAUGHT, 16 miles (N. W.) from Galway, and 98¾ (W. by N.) from Dublin, at the junction of the mail coach roads from

Ballinasloe, Dunmore, and Hollymount, to Galway and Roscommon; containing 14,367 inhabitants, of which number, 6883 are in the town. This place, called anciently *Tuaim-da- Gualand*, owes its origin to the foundation of a religious establishment, about the beginning of the 6th century, by St. Jarlath, son of Loga, who for some time lived in seclusion in the small monastery of Cluainfois, which he had previously founded. The church of Tuam was soon afterwards made the cathedral of a diocese, of which St. Jarlath became the first bishop, and was called *Teampul-J arlath*, in honour of its founder, to whom it was subsequently dedicated. St. Jarlath is supposed to have died in 540, and long after his death his bones were discovered and deposited in a silver shrine, which was placed in a church or chapel called *Temple-ne-Serin*, or "the Church of the Shrine." Prior to the year 1150, Tirdelvac O'Connor, King of Ireland, founded a priory for Augustinian Canons, which he dedicated to St. John the Baptist; and in 1161 Roderic O'Connor, then King, erected a strong castle of stone here, which obtained the appellation of "the wonderful castle." The town was soon, after destroyed by an accidental fire, but was soon restored, as in 1172 a great synod was convened here by Bishop Catholicus O'Dubhai, at which three churches were consecrated. An abbey for Premonstratensian canons was founded here either in the reign of John or early in that of Hen. III., by one of the family of de Burgo, and dedicated to the Holy Trinity. In 1244 the town, with all its churches, was destroyed by fire. In 1252, when Hen. III. confirmed

to Florence Mac Flin the Pope's bull for annexing the bishoprick of Enaghdune to the see of Tuam, it was on condition that he should have a portion of land within the town for the erection of a castle, in exchange for other land of equal value. The same king by letters patent granted to the archbishop a fair on the 28th of December and the seven following days. In 1356, the place was plundered and burnt by Charles Oge, son of William de Burgo,

The town, which is situated in a flat and rather low but healthy tract of land, consists of several spacious and some smaller streets, containing 1197 houses, most of which, are neatly built and several are large and of handsome appearance: it is amply supplied with water by a copious and limpid stream, which in its course turns several mills. The principal sources of recreation are a reading-room over the market-house, and a public billiard table; a newspaper is published here; races are held annually about the 1st of September on an excellent course about a mile from the town, called Gurrans Turlogh, which is in winter overflowed with water, forming a considerable lake; an unsuccessful attempt was made some years since to drain it. The grounds of the archbishop's palace are tastefully laid out, and the gardens are spacious and kept in excellent order: the mansion, though not possessing much architectural embellishment, is large and handsomely built; and around the demesne is a walk, a mile in length, thickly planted with trees and furnished with seats affording a pleasant promenade to the people of the town. The house of the R. C. archbishop also adds much to the appearance of the town. The ancient market cross, of richly sculptured stone, was a great ornament: it was erected by Turlogh O'Connor, but has been suffered to fall into decay; part of the base is still to be seen in the old meat market, and two other parts in the churchyard, of which that part of the shaft forming the cross is erected at the head of the tomb of Dr. Singe, one of the Protestant archbishops. The trade of the town, which is at present next in importance to Galway, is very considerable: it is principally for the supply of the surrounding districts. A constant intercourse with Dublin is maintained, from which the shopkeepers obtain the various articles for their home trade. There are two good inns, at which the mails and other coaches stop. An extensive brewery, belonging to Mr. Blake, produces from 4000 to 5000 barrels of malt liquor annually; attached to it are a malting concern, making about 600 quarters of malt, and some flour-mills, carried on by the sons of that gentleman: there is also a tannery, and the manufacture of coarse linens is extensive. The markets, on Wednesday and Saturday, are abundantly supplied with provisions of all kinds, and with fish from Galway and Ballina; fairs are held on May 10th, July 4th, Oct. 20th, and Dec. 15th. The market-house is a neat building, nearly in the centre of the town.

The inhabitants, received their first charter from Jas. I., who in the 11th of his reign incorporated them under the designation of "the Sovereign, Free Burgesses, and Commonalty of the Borough of Tuam." By this charter the corporation consists of a sovereign, twelve free burgesses, and an indefinite number of freemen, assisted by a recorder, treasurer, town-clerk, two serjeants-at-mace, and other officers. The sovereign, who is judge of the borough court and clerk of

the market, is chosen annually from the free burgesses by a majority of that body, on the festival of St. John, and is sworn into office on that of St. Michael; the free burgesses fill up vacancies as they occur, by a majority of their body, by whom also freemen are admitted, and the officers of the corporation appointed. The charter conferred upon the corporation the privilege of returning two members to the Irish parliament, which they continued to exercise till the Union, when the borough was disfranchised. The borough court of record had jurisdiction to the amount of five marks, but since 1826 few proceedings have issued from it, and within the last few years it has been altogether discontinued. The general sessions of the peace are held here twice in the year, and petty sessions every Wednesday; a chief constabulary police force is stationed in the town. The court-house is a neat and well-arranged building; annexed to it is a small bridewell, containing two day-rooms and airing-yards, and eight cells.

The SEE of TUAM, as before noticed, was founded in the early part of the 6th century by St. Jarlath, of whose successors, who for some years after his death were styled comorbans, bish-

ops, or archbishops of Connaught, but little is recorded, with the exception of Muredach O' Dubhai, who in 1143 convened a great synod of 12 bishops and 500 priests at this place, to devise the best means of ransoming Rory O'Connor, son of Tirdelvac, King of Ireland, who had been taken prisoner by Tiernan O'Rourk. That prelate was succeeded, in 1500, by Edan O'Hoisin, who, at the synod held in 1152 by Cardinal Paparo, was invested with the pall, and the see of Tuam became one of the four archbishopricks of Ireland. The bishopricks of Mayo, Killala, Roscommon, Clonfert, Achonry, Cluan, and Duach were at that time made suffragan to it, to which was afterwards united the see of Mayo, and in 1252 that of Enaghduane, on petition of Florence Mac Flin to Hen. III.; it was, however, frequently held separately, but, after many contests, became finally part of the see of Tuam in 1421. Edward Singe, who became archbishop in 1716, obtained an act in the first meeting of parliament after his succession, by which the *quarta pars* of the dues of the officiating clergy was settled upon such rectors, vicars and curates within his see as should personally discharge their respective cures, Dr. Hort, who was translated to the archbishoprick in 1742, was permitted to retain the see of Ardagh, in the province of Armagh, which he held in commendam, in lieu of the see of Kilfenora, which had been previously held with Tuam, and his successors have ever since continued to hold it; the Archbishop of Tuam is, therefore, as Bishop of Ardagh, suffragan to the Lord-Primate of all Ireland. *The Archbishoprick or Ecclesiastical Province of Tuam* comprehends the six dioceses of Tuam, Elphin, Clonfert, Kilmacduagh, Killala, and Achonry, comprising an estimated superficies of 2,356,750 acres, and with the exception of the county of Leitrim and small portions of the counties of Sligo, Roscommon, and Galway, includes the whole of the



*Arms of the Archbishoprick.*

civil province of Connaught. and a small part of King's county in the province of Leinster. Under the provisions of the Church Temporalities act, the sees of Tuam, Killala, and Achonry have been united; those of Clonfert and Kilmacduagh have also been united and are held with Killaloe, the diocese of Elphin being still held separately; consequently, two bishops only preside over the dioceses of the province, and are suffragan to the Archbishop of Tuam. Under the same act all archiepiscopal jurisdiction will cease on the next avoidance of the archbishoprick; Tuam, with the united diocese of Ardagh and Kilmore, in the province of Armagh, will be constituted one bishoprick, and with the other dioceses of the province of Tuam, become suffragan to the Archbishop of Armagh. *The diocese of Tuam* is the most extensive in Ireland: it is 77 miles in length and 63 in breadth, and comprises an estimated superficies of 1,135,650 acres, of which 675,250 are in the county of Galway, 424,700 in Mayo, and 35,700 in the county of Roscommon. The lands belonging to the archiepiscopal see, or the united dioceses of Tuam and Ardagh, comprise 86,800¾ statute acres, of which 39,531½, are profitable land; and the gross annual revenue, on an average of three years ending Dec. 31st, 1831, is returned by the Ecclesiastical Commissioners as amounting to £8206. 13. 9. The chapter consists of a dean, a provost, an archdeacon, and the eight prebendaries of Kilmeen, Killabeggs, Teighsallon, Kilmoylan, Kilmainmore, Ballagh, Faldown, and Laccagh. There is one vicar choral, whose office is a corporation in itself, endowed with several plots of ground and houses in the town, with portions of the tithes of the parishes of Kilconly and Kilbannon, and with 56 acres of land, altogether 'producing £200. 17. per annum. The economy fund of the cathedral arises from several parcels of land in the parish, let on lease at a yearly rental of £76. 5.8½. The diocese comprises 34 benefices, of which 19 are unions of two or more parishes, and 15 are single parishes; of these, two are in the patronage of the Crown, one in that of the corporation of Galway, one in alternate patronage, and the remainder in the patronage of the archbishop or the incumbents. The total number of parishes is 90, of which 86 are rectories and the remainder perpetual curacies; there are 31 churches and 15 other buildings in which divine service is performed, and 21 glebe-houses. The cathedral, which is also the parochial church, appears to be only a portion of the original building: it has some remains of Norman character, and the arch at the entrance of the porch is of a kind of red gritty stone not found in any part of the county; it was repaired in 1688, and about 50 years since was considerably damaged by an accidental fire.

The R. C. archbishop's province comprises the diocese of Tuam, with the bishopricks of Clonfert, Achonry, Elphin, Kilmacduagh and Kilfenora, Killala, and Galway: the diocese of Kilfenora is alternately suffragan to the archbishopricks of Tuam and Cashel; and on the dissolution of the R. C. wardenship of Galway, in 1831, that portion of the diocese of Tuam was formed into a separate see, the remainder constituting the diocese of Tuam, which comprises 52 parochial unions, and contains 103 chapels served by 52 parish priests and 57 coadjutors or curates. The parochial benefices of Tuam and Kilmina, each served by an administrator and seve-

ral curates, constitute the mensal of the archbishop. The R. C. cathedral is a handsome cruciform structure of hewn stone, in the later English style, with a lofty western tower, and six square turrets at the angles and other parts of the building, each rising above the open parapets in an octangular form and terminating in eight octangular minarets richly crocketed; the walls are strengthened with panelled buttresses of several stages, terminating in richly crocketed pinnacles rising above the parapet, which is enriched with open tracery: the principal entrance is under the western tower through a richly moulded and gracefully pointed arch, and the entrances to the aisles are of similar design; the eastern end of the building is ornamented with a lofty oriel window of elegant design, and the whole has a very magnificent appearance. The interior is finely arranged; the ceiling is tastefully enriched with stucco and panelled in compartments; the east window is embellished with scriptural subjects in stained glass, and the windows of the transepts and aisle are enriched with flowing tracery; the high altar of variegated marble, the tabernacle, and canopy, which were brought from Rome, are exquisitely wrought; the whole is one of the most beautiful ecclesiastical edifices in the country. Nearly £12000, raised by subscription, has been expended in its erection, and a considerable sum will be required for its completion.

The parish comprises 13,913 statute acres, as apportioned under the tithe act: the land is generally of good quality and in a state of profitable cultivation. The principal seats are Birmingham, the property of the Earl of Louth, at present uninhabited; Gardenfield, the residence of J. Kirwan, Esq.; Queensfort, of S. Leonard, Esq.; Wilfort, of W. Lindsay, Esq.; Tullinadaly, of Jas. Kirwan, Esq.; Kilclooney, of J. T. Bodkin, Esq.; and Ballygaddy, of Mr. J. Daly. The living of Tuam is a rectory and vicarage, the rectory partly appropriate to the provost and partly to the vicar choral, and partly united to parts of the rectories of Clonbern, Liskeevy, Addergoole, Belclare-Tuam, Templetogher, Crossboyne, and Dunmore, and to the rectory of Boyanagh, together constituting the corps of the deanery of Tuam, in the patronage of the Crown. The lands belonging to the deanery comprise 1629 statute acres, of which 67 are in the parish of Tuam 3 the whole are let at a rent of £127. 9.1., with annual renewal fines amounting to £45. 12. 3¼.; the gross value of the deanery is £680. 15.2¼.; per annum. The vicarage, by act of council in 1789, was united to the vicarages of Belclare-Tuam, Kilbennan, Kilconla, Liskeevy, and Addergoole, and is in the patronage of the Archbishop. The tithes amount to £547. 7. 3., of which £195 is payable to the appropriators, and £379. 4. 7½. to the vicar. The glebe-house was built in 1792, at an expense of £584, and in 1813 £784 British was expended in its improvement by the then incumbent. The glebe lands of; the union comprise 39 acres, valued at £63 per ann.; and the gross value of the benefice, including tithe and glebe, amounts to £741. 16. 2½. The R. C. parish is co-extensive with that of the Established Church: the parishioners attend divine service at the cathedral. A college for the instruction of young men for the R. C. priesthood, and also for general education, was founded here by the late Dr. Kelly, archbishop of the diocese, in 1814: it is supported partly by contri-

butions of £2 per ann. from each parish priest in the diocese, and by the payments of lay boarders; it is under the superintendence of three ecclesiastical and two lay professors, and has a very extensive library: the premises, being inadequate to accommodate the number of pupils, are about to be rebuilt. A Presentation convent was erected here under the will of the late W. Burke, Esq., who bequeathed his house and a large sum of money for that purpose: there are at present only five sisters in the establishment, which was opened in 1835; 0 attached to the building is a spacious school-room, in which poor girls are taught by the ladies of the convent. About 570 children are taught in three public schools, of which a model school under the Diocesan Society is supported by the archbishop, who contributes £35 annually and gives a house rent-free and fuel 3 and there are 23 private schools, in which are about 770 children, and a dispensary. Of the seven churches formerly in this parish, the only one now remaining is the cathedral church of St. Mary 3 but vestiges of the other six may still be traced in various parts of the town; they were "the Church of the Shrine," of the abbey of the Holy Trinity, of St. John, St. Bridget, St. Jarlath, and the old parish church, the burial-ground of which is still a favourite place of interment for the R.C. parishioners. There are also some slight remains of the ancient castle, which consisted of a strong keep, with a large court-yard defended by lofty massive walls with towers at the angles and at the gateway entrance, and was surrounded by a deep fosse, into which the waters of the adjacent river were diverted.

TUBBER, a parish, in the barony of UPPERCROSS, county of DUBLIN, and province of LEINSTER, 1 mile (N.) from Dunlavan, on the road to Ballymore-Eustace, containing 104 inhabitants. The parish, which comprises only 900 acres, is situated at the point of junction of the counties of Kildare, Dublin, and Wicklow. It is a curacy, in the diocese of Dublin, annexed by act of council, in 1833, to the union of Dunlavan: the rectory is appropriate to the archbishop. The tithes amount to £88. 12. 3¼. In the R. C. divisions it forms part of the union or district of Dunlavan. There are slight remains of the old church, situated in a burial-place near an old mansion, the property of the Leslie family, now occupied by the police.

TUBBER, or TUBBER-ROE, a village, in the parish of KILCROAN, barony of HALF-BALLYMOE, county of GALWAY, and province of CONNAUGHT, 5 miles (S. W.) from Ballymoe, near the road from Dunmore to Roscommon; containing 141 inhabitants. Here are the ruins of an ancient abbey.

TUBBERCERRY, or TOBERCERRY, a chapelry, in the parish of ACHONRY, barony of LENEY, county of SLIGO, and province of CONNAUGHT, 8¼ miles (S. W.) from Ballymote, on the road from Boyle to Ballina; containing 650 inhabitants. The village, which comprises 90 houses, of which only 15 are slated, has a penny post to Ballymote, and a dispensary: it is a constabulary police station, and petty sessions are held in it every Thursday. There is a market on Monday; and fairs are held on Feb. 6th, March 25th, May 22nd, June 27th, Aug. 15th, Oct. 4th, and Nov. 29th. The chapel is a neat building with an octagonal tower, erected in 1830 by aid of a gift of £900 from the late Board of First Fruits: it is built of limestone (procured in a

quarry in the parish) in the Gothic style, and stands on a commanding eminence. The curate is appointed by the Dean of Achonry, and has a stipend of £75 per annum.

TUBBERMORE, or TOBARMORE, a post-town, in the parish of KILCRONAGHAN, barony of LOUGHINSHOLIN, county of LONDONDERRY, and province of ULSTER, 15 miles (S.) from Coleraine, on the road to Armagh, and 98 (N. by W.) from Dublin; containing 679 inhabitants. It is situated on the river Moyola, and comprises 132 small thatched houses, in one wide irregular street. Fairs are held on Jan. 17th, Feb. 13th, March 28th, May 31st, July 5th, Aug. 12th, and Oct. 19th. Here are chapels for the Independents' and Presbyterians. The ancient fountain, or *Tober-moT*, which gave name to the town, and is now dry, was once sufficiently powerful to supply a mill close by, now in ruins.

TUBBERS, or TUBBERINDOWNEY, a village, in the parish of BEAGH, barony of KILTARTAN, county of GALWAY, and province of CONNAUGHT, 5 miles (S. W.) from Gort, on the road to Ennis; containing 140 inhabitants. Two large fairs for horses and lambs are held here on July 12th and Sept. 20th.

TUBBERSKANAVIN, a village, in the parish of BALLYSADERE, barony of TIRAGHRILL, county of SLIGO, and province of CONNAUGHT, 1 mile (S. E.) from Collooney, on the road from Boyle to Sligo; containing 48 houses and 233 inhabitants. Fairs are held on May 17th, June 30th, Sept. 19th, and Oct. 31st.

TUBBERVILLE.—See TRUBLY.

TUBBRIDBRITTAIN, or TUBBRIDBRETAIN, a parish, in the barony of CRANAGH, county of KILKENNY, and province of LEINSTER, 5 miles (S. W.) from Freshford, on the road to Urlingford; containing 556 inhabitants, and comprising 3884 statute acres. It is a vicarage, in the diocese of Ossory, forming part of the union of Aghoure, or Freshford; the rectory is inappropriate in the corporation of Kilkenny. The tithes amount to £250, of which £166. 13. 4. is payable to the corporation, and £83. 6. 8. to the vicar. In the R. C. divisions the parish forms part of the union or district of Urlingford, and contains a large chapel recently erected. The parochial school, in which about 80 children are taught, is aided by subscriptions; and there is a private school, in which are about 140 children. Here is an ancient castle, consisting of a square tower.

TUBRID, a parish, in the barony of IVERK, county of KILKENNY, and province of LEINSTER, 9½ miles (S. by W.) from Knocktopher; containing 213 inhabitants, and comprising 980 statute acres, as apportioned under the tithe act, and valued at £525 per annum. It is a rectory, in the diocese of Ossory, forming part of the union of Fiddown the tithes amount to £50. In the R. C. divisions it is part of the union or district of Moncoin. A day school, in which about 100 children are taught, is aided by contributions from the parish priest; and a Sunday school is held in the R. C. chapel.

TUBRID, a parish, in the barony of IFFA and OFFA WEST, county of TIPPERARY, and province of MUNSTER, 4 miles (S. W.) from Cahir, on the road to Clogheen; containing 4550 inhabitants. Exclusive of mountain and bog, this parish comprises about 10,000 statute acres,

Within its limits are a station of the constabulary police, and the following seats: Scart, the residence of H. Rice, Esq., and Carrigataha, of W. J. Fennel, Esq., pleasantly situated near the river Suir. The manor is the property of Lord Waterpark. The living is a vicarage, in the diocese of Lismore, episcopally united to those of Ballybacon and Whitechurch, and in the patronage of the Bishop: the rectory forms part of the corps of the deanery. The tithes amount to £955.5.3., of which £567. 8. 7. is payable to the dean and the remainder to the incumbent. A portion of the deanery lands, comprising 40 statute acres, is in this parish; the glebe comprises 27a. 3r. 8p., and there is a glebe in Ballybacon of 4a. 1r. 22p. The church is a modern edifice with a neat tower. In the R. C. divisions the parish forms part of the union or district of Ballylooby, or Whitechurch. About 200 children are educated in the parochial schools, which are aided by an annual donation from Lord Waterpark; the school-house, with a residence for the master, was built at the expense of the late Lord Waterpark, who also gave an acre of land towards its support: there are also three private schools, in which are about 170 children. Some remains of Ruscoe Castle still exist, boldly situated on a rock; and there is a holy well, dedicated to St. Kearn, much venerated by the peasantry. The Irish historian. Dr. Geoffrey Keating, who was a native and priest of this parish, is buried in Tubrid churchyard; in front of an old ruined chapel, close to the church, is a Latin inscription, dated 1644, enjoining the reader to pray for the souls of Eugenius Duhy and Geoffrey Keating, its founders.

TULLA, or TULLOH, a market and post-town, and a parish, in the barony of TULLA, county of CLARE, and province of MUNSTER, 10 miles (E.) from Ennis, and 109¼ (W. N. W.) from Dublin, on the road from Ennis to Killaloe; containing 7514 inhabitants, of which number, 874 are in the town. This place appears to have some claims to antiquity; there are numerous remains of ancient castles, formerly the residences of its landed proprietors. The town is pleasantly situated on a hill, and is surrounded with highly interesting scenery, enlivened with numerous elegant seats and pleasing villas. The principal trade is derived from its situation on a public thoroughfare, and is chiefly confined to the supply of the surrounding neighbourhood. The market is on Thursday; fairs, chiefly for the sale of cattle, are held on May 13th and Sept. 29th. A chief constabulary police force is stationed in the town; road sessions for the barony are held here, as are also petty sessions on alternate Thursdays, and a manorial court every month: there is a small bridewell for the district. The parish comprises 15,304 statute acres; there is a large tract of mountain, and a considerable portion of bog; the system of agriculture is rapidly improving; the only waste land is mountain, which, in consequence of the improved lines of road now in progress, and the abundance of limestone, will be speedily reclaimed and brought into cultivation. On the ploughland of Milltown is a lead mine, which was formerly worked but is at present discontinued; and among the grey limestone rocks is a vein of white calcareous spar, which has not yet been worked. The principal seats are Maryfort, the residence of G. O'Callaghan, Esq.; Kiltanon, of J. Moloney, Esq.; Newlawn, of H. Westropp, Esq.; Fort Anne, of J. Westropp, Esq.; Cragg, of J. Maloney,

Esq.; Kilgoray, of D. O'Connell, Esq.; Stone Hall, of T. McMahon, Esq.; Knockane, of J. McMahon, Esq.; Newgrove, of T. Browne, Esq.; Tyredagh, of Mrs. Browne; and Deremore, of F. Gore, Esq.

The living is a rectory and vicarage, in the diocese of Killaloe; one moiety of the rectory forms part of the union of Ogashin, and the other, with the vicarage, constitutes the corps of the prebend of Tulloh in the cathedral of Killaloe. The tithes amount to £380. 15. 5¼, of which £284. 9. 11. is payable to the prebendary of Tulloh, £92. 6. 1¾ to the incumbent of Ogashin, and £3. 19. 4½ to the prebendary of Tomgraney. The glebe-house is a good residence near the church, and the glebe comprises 2¾ acres; the church, towards the erection of which the late Board of First Fruits granted a loan of £500, in 1812, is a neat edifice with a spire. The R. C. parish is co-extensive with that of the Established Church; it contains two chapels, one in the town and one at Drimcharley. There are five private schools, in which are about 340 children; and a dispensary. At Kiltanon is a succession of limestone caverns, through which a rivulet takes its course; these are much visited in summer: many petrified shells are found in the limestone, some of which are nearly perfect and very curious. On the hill of Tulla are the remains of an ancient abbey, and of a druidical altar.

TULLAFERNE, county of DONEGAL.—See TULLY.

TULLAGH, county of CARLOW.—See TULLOW.

TULLAGH, a parish, in the Eastern Division of the barony of WEST CARBERY, county of CORK, and province of MUNSTER, 6¼ miles (S. by W.) from Skibbereen, on the southern coast; containing 3422 inhabitants. This parish, which includes the island of Sherkin or Innisherkin, and the village and sea-port of Baltimore (both of which are separately described), is situated on the harbour of Baltimore, and comprises 5796 statute acres, as apportioned under the tithe act, and valued at £3174 per annum. The surface is hilly and in some places rises to a considerable elevation; the principal eminence is Ballylinch, 649 feet above the level of the sea. The greater portion of the parish is rocky, in some places quite bare, but in others affording good pasture: about one-half of the land is under cultivation, and as it consists chiefly of small patches among the rocks, spade husbandry is necessarily adopted, and the manure is conveyed on horseback. Good freestone is found near the shores of the inner bay, and slate exists in several places. The principal seats are Baltimore Castle, the residence of Mrs. Freake; Lougli-Hyne, of Jas. O'Brien, Esq.; Baltimore House, of Jno. Collins, Esq.; the Cottage, of Thos. Baldwin, Esq.; and the glebe-house, of the Rev. J. R. Smyth. The living is a rectory and vicarage, in the diocese of Ross, and in the patronage of the Bishop: the tithes amount to £300. The glebe-house was built about 1818, when £100 was given and £825 lent by the late Board of First Fruits; the glebe comprises 10a. 1r. 3p. The church, towards the erection of which the late Board also granted a loan of £600 in 1818, is in the village of Baltimore. In the R. C. divisions the island of Innisherkin forms part of the union or district of Cape Clear, and the remainder of the parish, part of that of Skibbereen: there are two chapels, one in the island, the other at Rathmore; the latter, on the new road from Baltimore to Skibbereen, is a large plain building.

The parochial school at Baltimore, built in 1832 at the expense of Lord Carbery, is a large and handsome structure, comprising a centre and two wings, the former containing the master's apartments and the latter the male and female schools; in this, and in another school to which a sum of £4 per arm. is contributed by the Catholic inhabitants, for the education of the poor children, about 200 children are instructed. The extensive and picturesque ruins of Baltimore castle still remain, but of Ardagh castle, which stood on an eminence nearly in the centre of the parish, a small fragment only exists. The remains of the church are picturesquely situated on the shore of a small bay opposite the island of Ringa-Roga.

TULLAGHAN.—See ROSSINVER.

TULLAGHOBIGLEY, a parish, in the barony of KILMACREKLAN, county of DONEGAL, and province of ULSTER, 7 miles (S. W.) from Dunfanagby, on the north-west coast, and on the rivers Gwidore and Clady; containing 8464 inhabitants. For civil purposes it is divided into east and west; the former contains 5202, and the latter 3262, inhabitants. It is said to derive its name from Tully O'Bigiey, who founded a monastery here, of which the remains exist. According to the Ordnance survey it comprises 68,608 statute acres, of which 785 are in Tory Island, 92½ in the tideway of the Gwidore, and 1720 in small loughs; 19,811 are apportioned under the tithe act. About one-fourth of the entire superficies is arable, and the remainder mountain and bog; agriculture is but little improved. Within the limits of the parish are the district of Cloghanheely and part of that of the Rosses; and the islands of Tory, (about two leagues to the north-east), Innisboffin, Island Dowe, or Innisduck, (comprising about 20 acres of arable and pasture and a quantity of mountain land), Innisbeg, Innisney, and Innismanan, of which the two first are inhabited, and the rest only during the summer; also Bloody-Foreland-Point, in lat. 55°. 8', and lon. 8°. 17'; and the mountains of Errigal, 2462 feet, Carntrenea 1396 feet, and Bloody-Foreland 1035 feet, above the level of the sea. In the Rosses, at a place called Rosapenna, so lately as 1784, the district was well cultivated, planted and improved, particularly around the mansion of Lord Boyne, whose demesne excited general admiration; but now the house, park, garden and even the tallest trees are covered with sand blown in from the Atlantic; even the chimneys are only visible at times, and, added to this, 1400 acres of land lie buried beneath the sand, which is every year increasing. On the townland of Tullaghobigley iron ore has been found in large lumps; and in the Errigal mountain, extensive lead mines, belonging to the Earl of Leitrim, have been successfully worked, but are at present abandoned. Fairs are held at Gortahock on the first Tuesday, at the Cross Roads the last Thursday, and at Derrybeg on the last Monday in every month, but they are only indifferently attended. The gentlemen's seats are Cashel, the residence of R. Johnston, Esq.; and Dunloe, of Capt. Dambrene, where is a fine marble quarry. The living is a rectory and vicarage, in the diocese of Raphoe, and in the patronage of the Bishop: the tithes amount to £220, and the glebe comprises 40 acres, valued at £30 per annum. The roof of the church fell in 1834, which having left it a ruin, divine service is now performed in

the rector's house. In the R. C. arrangements the parish is divided into East and West Tullaghobigley, the former being united to the parish of Raymunterdoney: the chapel at Gortahork, in the eastern, division, is a large slated building, erected about 50 years since; and at Cottern, in the western division, is a chapel, which has been built 87 years. The parochial school, in which are about 50 children, is aided by an annual donation from Col. Robertson's fund: there are also five private schools, in which are about 80 children. At Maghragallan are the ruins of an old church and a burial-ground.

TULLAGHOG, a village, in the parish of DESERT-CREIGHT, barony of DUNGANNON, county of TYRONE, and province of ULSTER, 2¼ miles (S.E.) from Cookstown, on the road from Stewartstown to Coleraine; containing 137 inhabitants. This place, though now an insignificant village, was of regal importance at an early period: on the summit of a gentle eminence, a little westward from the village, is a large circular encampment, surrounded by deep fosses and earthworks, on which stood the princely residence of the ancient clan of O'Haedhagain, or O'Hagan; in this fortress the kings of Ulster were solemnly inaugurated into the style and authority of "The O'Nial." The Earl of Tyrone retired into this strong-hold when retreating before the victorious army of Elizabeth; and here, in 1602, the Lord-Deputy Mountjoy remained for some time, and broke in pieces the strong chair of stone in which the kings of Ulster had been crowned. On June 27th, 1603, Sir Garrett More had here the first audience with the Earl of Tyrone, the last prince of the O'Nial race; and two days afterwards Tyrone left this fortress, and on the 30th, at Mellifont abbey, submitted to the English government; on the same day he received a pardon, and was shortly afterwards restored to his earldom and possessions. All that remains of this regal city is the fortress before noticed: a great number of unhewn blocks of limestone lie scattered around, but the last vestige of the regal chair has been carried away, though there were pieces of it in the orchard belonging to the glebe-house so lately as 1776. The fortress is covered with brambles and full-grown forest trees: it forms part of the glebe of Desertcreight. The village comprises 29 houses, among which are handsome male and female schools, with residences for the master and mistress, built and supported by John Lindsay, Esq. Four fairs are held during the year. Close adjoining it is the site of the ancient priory of Donarisk, founded by one of the O'Hagans in 1294, of which nothing remains but the cemetery, the ancient burial-place of the clan of O'Hagan, and more recently of the family of Lindsay: a remarkable tomb is erected to the memory of "Robert Lyndsay, Chiefe Harbeger to y King James."

TULLAGHORE, TULLACHGOR, or TULLOGHGOR, a parish, in the barony of UPPER DUNLUCE, county of ANTRIM, and province of ULSTER, adjoining the town of Ballymoney: the population is returned with the parish of that name, into which Tullaghore has merged. It comprises, according to the Ordnance survey, 432½ statute acres. Here is said to have been formerly a religious house, over which St. Nehemias presided in the time of St. Patrick.

TULLAGHORTON, a parish, in the barony of IFFA and OFFA WEST, county of TIPPERARY, and province

of MUNSTER, on the mail coach road from Clonmel to Cork, and on the river Tar; containing, with part of the post-town of Clogheen, 1965 inhabitants. This parish contains 2905 statute acres, as apportioned under the tithe act, mostly under tillage. Here is abundance of limestone, used for manure and building; and peat is cut on the mountain, much of which is reclaimable. A silver mine was worked for a short time, about 40 years since, on the townland of Castle-Grace, but it was discontinued, though the ore was considered valuable. An extensive flour-mill, employing from 30 to 40 persons, the erection of which is supposed to have cost £6000, has lately been built at Castle-Grace by Sam. Grubb, Esq., of Clogheen. A manorial court is held in the parish by the seneschal of the Earl of Glengall, lord of the manor. Parson's Green was the residence of the late Rev. Dr. Tuckey; and Ballyboy is that of R. Croker, Esq. The living is a rectory and vicarage, in the diocese of Lismore; the rectory forms the corps of the prebend of Lismore, with which the vicarage is held, and is in the patronage of the Bishop. The tithes amount to £388. 9. 3.; the glebe, close to the site of the old church, comprises 3r. 6p., and is annexed to the vicarage. In the R. C. divisions the parish forms part of the union or district of Ballylooby, or Whitechurch, and contains a chapel. There are two private schools, in which about 190 children are taught. Here is a holy well, to which pilgrims resort once a year. The ruins of a castle, denominated Castle-Grace, consist at present of two towers on the east side, comprising an area of about 40 yards square -, it was erected as a strong position to check the inroads of the Desmonds by Raymond le Gros, who came over with Strongbow, and received a grant of this property, with other possessions, from King John: it passed to the Butler family, and is now the property of the Earl of Glengall. At Ballyboy are slight remains, indicating that it was once of considerable strength, of another old castle formerly belonging to the Desmonds.

TULLAHOUGHT, a parish, in the barony of KELLS, county of KILKENNY, and province of LEINSTER, 5 miles (N.) from Carrick-on-Suir, on the road to Kilmoganny; containing 1538 inhabitants. This parish is situated on the small river Lingam, which here separates the counties of Kilkenny and Tipperary, and the provinces of Leinster and Munster. It comprises 4364 statute acres; the substratum consists chiefly of a slaty argillite. Near Kilmacoliver is an extensive quarry of slate of superior quality, called the Ormond Quarry, in which about 150 persons are generally employed; the slates have an extensive sale in this and the adjoining counties, being considered nearly equal to the Welsh slates in colour and lightness; the quantity annually raised is considerable, and the works have been extended to a depth of 120 feet. Kilmacoliver is the residence of Danl. Osborne, Esq. It is a rectory, in the diocese of Ossory, entirely inappropriate in the Marquess of Ormonde, to whom the tithes, amounting to £181, are payable. In the R. C. divisions it forms part of the union or district of Killamery; the chapel, a modern structure, is at Kilmacoliver. About 100 children are educated in two private schools. At Lamogue are some remains of an ancient church.

TULLAMAIN, a parish, in the barony of SHILLOGHER, county of KILKENNY, and province of LEIN-



STER, 1½ mile (N.) from Callan, on the road to Kilkenny; containing 435 inhabitants, and comprising 1147 statute acres, as apportioned under the tithe act. It is a rectory and vicarage, in the diocese of Ossory, forming part of the union of Callan: the tithes amount to £105. In the R. C. divisions also it is part of the union or district of Callan.

TULLAMAIN, a parish, in the barony of MIDDLETHIRD, county of TIPPERARY, and province of MUNSTER, 4 miles (W.) from Fethard; containing 503 inhabitants. It comprises 2126 statute acres, as apportioned under the tithe act: the land is in general good and mostly in pasture, and there is abundance of limestone. Tullamain House, pleasantly situated, is the residence of John Maher, Esq. It is a rectory and vicarage, in the diocese of Cashel, forming part of the union of Redcity: the tithes amount to £140. About 120 children are educated in the national school at Rose-Green, and about 90 in two private schools. Some remains of the old church still exist; and there is a very extensive moat with several intrenchments, which, from its being planted with fine trees, forms a conspicuous object in the surrounding neighbourhood.

TULLAMOORE, or KILBRIDE, a market, assize and post-town, and a parish, in the barony of BALLYCOWAN, KING'S county, and province of LEINSTER, 20 miles (S. E. by E.) from Athlone, and 49½ (W. by S.) from Dublin, on the road to Parsonstown, and on the line of the Grand Canal from Dublin to Shannon harbour; containing 7626 inhabitants, of which number 6342 are in the town. About the year 1790 this place was an insignificant village, consisting almost wholly of thatched cabins; but having been nearly destroyed by an accidental fire, occasioned by the mismanagement of a fire balloon, it was rebuilt by the Earl of Charleville, the proprietor, in an improved manner. Its central situation in a very fertile agricultural district, and the circumstance of its being for some time the terminus of the Grand Canal, before it was extended to Shannon harbour, caused it to increase very rapidly in wealth and population, insomuch that an act of parliament was passed in 1833 to transfer the place of holding the assizes and transacting the county business to it from Philipstown, which had been the assize town from the time of the formation of the county in the reign of Philip and Mary. The small river Clodagh, a branch of the Brosna, passes through it, and is crossed by a neat bridge. The town is the chief mart for the agricultural produce of a large extent of country, which in return draws from it the requisite supplies of foreign articles and manufactures: several stores have been erected on the banks of the Grand Canal, which passes close to the town, and affords a direct communication between this central depot and Dublin on one side and the west of Ireland on the other: the distance of Tullamore from Dublin by the canal is 57 miles. Various branches of industry are - carried on here with considerable spirit: there are two distilleries and three breweries, and near the town is a large brick-manufactory. The market, which is held on Tuesday and Saturday, is well supplied with provisions; a neat market-house has been built by Lord Charleville: fairs are held on May 10th, July 10th, and Oct. 21st. The assizes for the county and the general sessions of the

peace are held here, as also are petty sessions every Saturday. The new county court-house is a fine building in the Grecian style, containing all the requisite accommodations for the public business: the county gaol, erected in 1831, is a castellated building on the radiating principle. The town is a chief constabulary police station, and has a barrack capable of accommodating 3 officers and 85 non-commissioned officers and privates.

The parish originally formed part of the lands of the abbey of Durrow, on the dissolution of which they were divided into the two parishes of Dermagh, or Durrow, and Kilbride, which constituted a union until separated by an order of council. It contains 6262¼ statute acres, the greater portion of which consists of town-parks of highly cultivated land of good quality; the remainder is of an inferior description, and includes some boggy ground: it contains quarries of excellent limestone for building. The demesne of Charleville forest, the seat of the Earl of Charleville, extends to the town: it is remarkable for the judicious advantage taken of its great natural beauties. The mansion is a spacious modern structure, erected in the style of an English baronial castle from designs by Mr. Fras. Johnston: the demesne contains about 1500 statute acres richly wooded, and comprises two artificial lakes, the larger of which is studded with islands. The Clodagh passes through it along a deep glen, forming several fine cascades overhung with trees; the largest of the cascades is seen to most advantage from an artificial grotto formed for the purpose of giving employment during a season of scarcity. The living is a rectory, in the diocese of Meath, partly inappropriate in the Earl of Norbury, and partly, with cure of souls, in the patronage of the Bishop: the tithes amount to £278. 1. 4., one-half of which is payable to the impropiator and the other to the incumbent, each having the entire tithes of certain portions of the parish. The glebe-house, which is near the church, was built by means of a gift of £323 and a loan of £415 from the late Board of First Fruits, in 1815: the glebe comprises 48 acres, valued at £9. The church, situated about a quarter of a mile from the town, on the Portarlinton road, was erected in 1818, in the Gothic style, after a design by Mr. Johnston, at an expense of £8030 British, of which £738 was a gift and £2769 a loan from the Board of First Fruits, and the residue, amounting to £4523, was a donation from Lord Charleville: the Ecclesiastical Commissioners have lately granted £700 towards its repairs. In the R. C. divisions the parish is the head of a union or district, comprising also that of Durrow: each parish has a chapel; that in Tullamore is a large building, to which several additions have been made in various styles of architecture. There are places of worship for Primitive and Wesleyan Methodists, and a meeting-house belonging to the Society of Friends. A male and female school is supported by the Earl and Countess of Charleville, another "school is in connection with the Board of National Education, and a third under the London Irish Baptist Society; in all these 578 boys and 482 girls receive instruction; and in 15 private schools there are about 360 pupils. The county infirmary is in the town. The remains of a castle, built in 1626 by Sir Jasper Herbert, on the abbey lands demised to him by Queen Elizabeth for a term of years, and afterwards

granted to him in fee by Jas. I., are still in existence; as also those of three small square castles built by some of his tenants at Ballestillenury, Aharne and Aughinanagh: the ruins of the first-named shew it to have been a building of some extent and grandeur, and an inscription over the entrance records the date and circumstances of its erection. Shrahikerne castle was built, as appears from an inscription on its ruins, in 1588 by John Briscoe, an officer in Queen Elizabeth's army: its name signifies "Kearney of the Shragh," the remains of whose family house, previously to the building of the castle, are also still to be seen. There are several sulphuro-chalybeate springs in the vicinity. Tullamore gives the subordinate title of Baron to the Earl of Charleville.

TULLANISKEN, a parish, in the barony of DUNGANNON, county of TYRONE, and province of ULSTER, on the road from Dungannon to Stewartstown, and on the Tyrone canal; containing, with the post-town of Coal-Island (*which see*), 4102 inhabitants. This parish comprises, according to the Ordnance survey, 4461¼ statute acres, of which 26 are under water; the surface is remarkably undulating and the soil various; that part which is under tillage is generally productive of good corn crops and flax. At Derryvale, Torren Hill, and New Mills, are large greens for bleaching linen cloth, where about 20,000 pieces are annually finished, chiefly for the English markets. At Coal Island, Oghran, and New Mills, are also extensive iron-works, forges, and plating-mills, for the manufacture of spades, shovels, edge-tools, &c. At Coal Island also is a very large establishment for the manufacture of fire-bricks, pots for glass-houses, and crucibles, which was established in 1834 by two English gentlemen from Stourbridge: the greater part of the goods manufactured here, are for London, Liverpool and other principal manufacturing towns in Lancashire. Here are also extensive coal-works, earthenware manufactories, and many other trades dependent on the above, all in full operation and productive of great benefit to this part of the country. The surrounding scenery is interesting and the land is well planted. Among the principal seats are Lisdhue, the residence of the Hon. A. G. Steuart; Bloomhill, of Jas. Scott, Esq.; Drumreagh, of W. Lowry, Esq.; Torren Hill, of J. S. Murray, Esq.; Beech Grove, of J. Pike, Esq.; Derryvale, of J. Davis, Esq.; and Tullanisken glebe, of the Rev. Robert Kingsmore.

The living is a rectory, in the diocese of Armagh, and in the patronage of the Lord-Primate; the tithes amount to £200. The glebe-house was built about 1791, at a cost of £813 British, of which £100 was a gift from the late Board of First Fruits. The old church was destroyed in the war of 1641; and in the 15th of Chas. II. this parish was united to that of Drumglass, and Tullanisken church remained in ruins until 1792, when Primate Robinson dissolved the union and erected the present church at New Mills, near the ancient one; it is in the later English style, with an embattled square tower, and was built at a cost of £553 British, of which £461 was a gift from the before-mentioned Board, £35 was raised by parochial assessment, and the residue by private subscription: in 1823 a gallery was added at an expense of £73, of which £40 was subscribed by individuals, the residue being raised by parochial assessment. In the R. C.

divisions the parish is one of three forming the union or district of Drumglass, and has one small chapel. The parochial schools, at New Mills, near the church, are aided by the rector 3 the school-house was built in 1821, with a residence for the master, and is endowed with an acre of land from the glebe. A school at Creenagh is aided by an annual donation from Lord Castle Stuart: in these schools are about 150 children. There are also a school at Edendork and a private school. Near Lake Farlough is an ancient mansion named after it, distinguished as occupying the site of Tyrone's favourite camp 3 and a little westward from Tullanisken church, on the northern bank of the Torren, is a large and well-fortified encampment thrown up by Turlogh O'Nial. In the churchyard is a venerable ash tree, measuring 29 feet in circumference; and near Drumrea is a valuable sulphureous spring, much resorted to and highly beneficial in scorbutic cases. Ducart, the celebrated engineer, resided for some years in this parish, and under his direction the aqueducts, bridges, &c, were constructed, by the Board of Inland Navigation.

TULLAROAN, a parish, in the barony of CRANAGH, county of KILKENNY, and province of LEINSTER, 7 miles (N. W.) from Kilkenny; containing 3650 inhabitants, of which number 182 are in the village. Tullaroan formed part of the extensive territories of Raymond le Gros, Earl Strongbow's companion in arms. He fixed his principal residence at Courtstown, in this parish, whence the head of the family was in after times sometimes styled Baron of Tullaroan or of Courtstown, and the surrounding lauds were often distinguished by the name of Grace's parish. Its eastern boundary lies within four miles of the city of Kilkenny, joining the liberties; its western is the small river Munster, which borders it for three miles, forming the line of demarcation between Kilkenny and Tipperary: its extent is about six miles from east to west and five from north, to south. Three-fourths of the parish consist of hills of considerable height, enclosing a fertile and spacious vale of pasture and meadow ground, opening southwards to a rich and well-planted range of country. The hills are capable of cultivation to their summits, and the vale consists of a fine aluminous soil irrigated by a number of streams, the principal of which, rising in the northern part, after passing through it, falls into the King's river at Callan: this stream is remarkable for the number and quality of its trout, while in the neighbouring stream of the Munster, that fish is scarcely ever taken. The soil of the hills consists of argillaceous clay and peat, easily reclaimable by a judicious application of lime and marl. Though more subject to rain than the more level districts, it is far from being wet or boggy, and is peculiarly healthy, having been less affected by the ravages of typhus fever during the visitations of that disease than any other part of the county. Many parts of the valley were once thickly planted; but the land has been completely cleared since the Revolution; and as no pains were then taken to preserve a sufficient quantity, nor have been since to repair the loss by new plantations, the landscape presents a bare and denuded appearance. The hills form part of a chain extending south-westwards into Tipperary, where they form a portion of the coal districts. Indications of this valuable mineral are perceptible in

many parts of the parish, but the attempts to explore the veins have not been undertaken in that spirit of scientific perseverance that would enable the speculators to form a well-grounded estimate of the probable results of an outlay of capital. As far as the superficial workings have afforded means of determining the quality of the veins, these appear to enlarge as they descend, dipping into the mountain at an angle of about 23 degrees; and therefore incapable of being worked with a prospect of success without a large expenditure for machinery and skilful workmanship. The crops mostly cultivated are oats and potatoes, the soil not being found to be well adapted for wheat; but most of the land is under meadow or pasture, chiefly for dairy farms, there being very few landholder's who do not send considerable quantities of butter to market. The village is a constabulary police station, and has a fair on the 28th of August. The roads in some parts are formed of a kind of black slate, which in wet weather is very soft: this defect could easily be remedied, as abundance of good gravel is to be had from the beds of the streams.

It is a rectory and vicarage, in the diocese of Ossory, forming part of the union of Callan: the tithes amount to £513. 4. 4. In the R. C. divisions it is part of the union or district of Freshford: the chapel is on the townland of Brith. There are six private schools, in which about 280 children receive instruction. There is scarcely a townland in which some vestige of remote antiquity cannot be traced. One of the most perfect raths is at Courtstown: it is composed of a large moated enclosure encompassing a smaller: on the same townland are two others of inferior dimensions: others of very large size are on the lands of Rathely-Grace, and near the site of the old parish church. The ruins of Courtstown castle, which for many years presented striking remains indicative of its former extent and importance, are now reduced to little more than an outline of the foundations: in digging among these many curious relics of former ages have been discovered. About half a mile eastward of the castle are the ruins of Tullaroan church and Grace's chapel, both founded by members of the Grace family; the former are of small extent and present little to attract attention; the latter, which is an offset from the church, is entered by a curiously decorated ogee gateway. The remains of a small structure, supposed to be a friary, are near the church; and at the rath of Rathely-Grace are some remains of the eastern window of an old church and of its side walls, which are pierced with loopholes instead of windows. In the village are two ornamented stone crosses in a perfect state; a third, now mutilated, is on the roadside near Bonnetstown. The water in some of the land drains is deeply coloured with an ochreous matter, affording strong indications of the existence of iron.

TULLILEASE, a parish, partly in the barony of ORRERY and KILMORE, but chiefly in that of DUHALLOW, county of CORK, and province of MUNSTER, 7 miles (W. S. W.) from Charleville, on the new road from Newcastle to Kanturk; containing 2155 inhabitants. It is situated on the river Allua, which flows into the Blackwater below Kanturk, and it comprises 8241 statute acres, as appotted under the tithe act, and valued at £4670 per annum. The state of agriculture

is rapidly improving, in consequence of the construction of new roads in this district, of which that between Newcastle and Kanturk intersects the parish from the borders of the county of Limerick to John's Bridge. Some veins of culm have been discovered, but not yet worked; at Ballinaguila is a quarry of fine flagstones; and there are some quarries of good brownstone within the limits of the parish. On the river Allua is a small oatmeal mill. Fairs are held at Tullilease on March 1st, April 29th, June 29th, and Oct. 24th, for cattle, and pigs. The seats are Tullilease House, the residence of J. J. Sullivan, Esq.; and Bellagh, of Edw. Allen, Esq. The living is a vicarage, in the diocese of Cloyne, and in the patronage of the Bishop: the rectory is inappropriate in the representatives of A. Ankittle, Esq. The tithes, amounting to £340, are payable in equal portions to the impropiators and the vicar. There is no church, but divine service is regularly performed on Sundays at Tullilease House. In the R. C. divisions the parish forms part of the union or district of Freemount; divine service is performed in a private house until a chapel can be built. About 50 children are educated in a private school. Of the ancient priory, which, according to Ware, was founded here by Matthew Mac Griffin for Canons Regular of the rule of St. Augustine, and which was afterwards united to Kells in Ossory, the ruins of the church still exist, and contain a stone effigy, supposed to be that of St. Barnabas, the patron saint: the burial-ground is still used.

TULLOGHALLEN.—See TULLYALLEN.

TULLOGHER, a village, in the parish of DYSERTMORE, barony of IDA, county of KILKENNY, and province of LEINSTER, 4 miles (S.) from Inistioge; containing 34 houses and 170 inhabitants.

TULLOGHMEELAN, or TULLAMELLON, a parish, in the barony of IFFA and OFFA WEST, county of TIPPERARY, and province of MUNSTER, 5 miles (S. W. by W.) from Clonmel, on the mail road to Cork; containing 1100 inhabitants. It is situated on the river Suir, and comprises 1660 acres, as appotted under the tithe act, chiefly under an improved system of tillage. Knocklofty, the seat of the Earl of Donoughmore, is situated in a finely wooded and extensive demesne, which, with the deer-park, comprises about 320 acres; the demesne, which is bounded on the south by the river, exhibits some delightful scenery, and commands extensive and interesting views. The living is a rectory, in the diocese of Lismore, united to that of Newcastle, and together constituting the corps of the treasurership, in the patronage of the Bishop: the tithes amount to £207. 2. 3. The lands belonging to the treasurership comprise 96¼ statute acres, of which 72, called Ballynalegan, adjoin the town of Lismore, on the river Blackwater; the remaining 24¼ acres constitute the glebe of Newcastle, and the whole is let on lease at £47.10. per annum, and an annual renewal fine of £27: the gross value of the dignity, tithe and land inclusive, amounts to £436. 0. 9. per annum. The glebe-house was built in 1817, when the late Board of First Fruits gave £100 and lent £750 towards its erection. The church, a neat and commodious edifice with a tower, was erected about 46 years since. In the R. C. divisions the parish forms part of the union or district of Ardfinnan, and contains a chapel. In the parochial school, which is chiefly supported by the Earl of Donoughmore, who

also built the school-house, about 80 children are educated. John, second Earl of Donoughmore, is interred in the family vault at Tulloghmeelan; he succeeded Sir Ralph Abercromby in the command of the army in Egypt, where he much distinguished himself, and was raised to the peerage in 1801 as Baron Hutchinson of Alexandria and Knocklofty: his lordship died in 1832. There are some ancient Danish forts within the limits of the parish.

TULLOHANBROGE, or GROVE, a parish, in the barony of SHILLELOGHER, county of KILKENNY, and province of LEINSTER,  $3\frac{1}{2}$  miles (W. S. W.) from Kilkenny, on the road to Callan containing 620 inhabitants, and comprising 3616 statute acres. Within its limits is Ballykeefe Hill, the property of the Earl of Desart, which has been lately planted to the extent of 90 acres, and forms a conspicuous and interesting feature. It is a rectory and vicarage, in the diocese of Ossory, forming part of the union of Inchiolaghan and of the corps of the chancellorship: the tithes amount to £232. 10. In the R. C. divisions it is in the union or district of St. Patrick's. Some remains of the old church of Kyleballykeefe still exist; and at Ballykeefe are the ruins of the castle of that name.

TULLOW, or TULLOWPHELM, a market and post-town, and a parish, in the barony of RATHYILLY, county of CARLOW, and province of LEINSTER,  $7\frac{1}{4}$  miles (E. S. E.) from Carlow, and  $46\frac{1}{2}$  (S. S. W.) from Dublin, on the road from Carlow to Newtownbarry; containing 2587 inhabitants, of which number, 1929 are in the town. This place, which is situated on the river Slaney, over which is a bridge of five arches, built, according to an inscription on it, in the year 1767, is supposed to have been originally an appendage to a castle erected here by some of the first English settlers under the directions of Hugh de Lacy, and to a monastery founded here in 1315 for Augustinian friars by Simon Lumbard and Hugh Tallon, whose grant was confirmed, in 1331, by Edw. III. At the dissolution its temporalities were granted to the Earl of Ormonde. The castle was defended by Col. Butler in 1650 against the parliamentary army, but after a stubborn resistance it was taken by Cols. Hewson and Reynolds. There are no vestiges of it now in existence, and the only relic of the abbey is a mutilated stone cross in a burial-ground on the south side of the river. It is said that the building was taken down in the reign of Queen Anne, to supply materials for the erection of a barrack on a site now occupied by the court-house. The town comprises two main streets and a few lanes, in which are 305 houses, mostly of inferior description: its outlets extend into the two adjoining parishes of Ardristan and Killerig. It obtained a patent for holding a market on Saturday and again for another on Tuesday: the market is now held on Saturday, and is the best corn market in the county. Fairs are held on April 21st, July 10th, Oct. 29th, and Nov. 21st. The extensive flour-mill of Messrs. Doyle and Pirn grinds about 10,000 barrels of wheat annually: there are also in the town two breweries belonging to Mr. Carter and Mr. Roche. General sessions of the peace are held in the town in January, April, June, and October; petty sessions are also held here: the business of both is transacted in a small court-house. The town is a chief constabulary police station.

The parish contains 5837 statute acres, as apportioned under the tithe act: about one-half of it is meadow and pasture, and the remainder under tillage, with the exception of a small portion of wood. Two of its townlands are locally situated in the adjoining county of Wicklow. The Derreen river flows along its south-eastern and southern boundaries, and at its southern extremity joins the Slaney near the church of Aghade. The principal seats are Newstown, the residence of R. Eustace, Esq.; Rathglass, of Pilsworth Whelan, Esq.; —of R. Doyne, Esq.; Castlemore, the seat of the Eustace family; Rathrush, a seat of Viscount Frankfort de Montmorency; and Ballynunnery, of — Swift, Esq.; the residence of W. Carter, Esq., is in the town. The living is a rectory, in the diocese of Leighlin, and in the patronage of the Marquess of Ormonde: the tithes amount to £600. There is a glebe-house, with a glebe near the church; the latter is a new building, erected in 1831 in the Gothic style. In the R. C. divisions the parish is the head of a union or district, comprising the parishes of Tullow and Tankardstown, and part of those of Ardristan, Pubbledrum, and Urglin. In the union there are three chapels; that of Tullow is a spacious building with three galleries, to which has been lately added a very fine tower and spire. There is a monastery in the town, the friars of which, ten in number, superintend a classical school, and also a national school, to which the Board of National Education allows £20 per annum for an additional master. The ladies of a convent superintend two schools, one for the daughters of the gentry, the other a free school for the education of the poorer classes; the latter of these also receives aid from the National Board. A number of orphan children are sent from Dublin to the monastery and convent schools for instruction. There is in the town a school for boys and girls, supported by subscriptions, and an infants' school, maintained by Chas. Doyne, Esq. There are also two private schools, in which are about 60 boys and 20 girls. Some distance south of the town are the ruins of Castle Grace, erected by one of the ancient family of Grace, descended from Raymond le Gros. The title of Viscount Tullowphelim was enjoyed successively by two branches of the Butler family, both of which have been many years extinct.

TULLOW, county of DUBLIN.—See TULLY.

TULLOWCRINE, a parish, in the barony of ID RONE WEST, county of CARLOW, and province of LEINSTER,  $5\frac{1}{4}$  miles (S. W.) from Carlow, on the road from Leighlin-bridge to Castlecomer, and on the river Barrow; containing 1348 inhabitants. It is an inappropriate cure, in the diocese of Leighlin, forming part of the union of Old Leighlin: the rectory is appropriate to the Dean and Chapter. The tithes amount to £300. In the R. C. divisions it forms part of the union or district of Leighlin-bridge.

TULLOWHERIN, a parish, in the barony of GOWRAN, county of KILKENNY, and province of LEINSTER,  $3\frac{1}{4}$  miles (S. S. W.) from Gowran, on the road to Thomastown; containing 895 inhabitants, and comprising 5122 statute acres, as apportioned under the tithe act. It is a rectory and vicarage, in the diocese of Ossory, the rectory being the corps of the precentorship, and the vicarage forming part of the "union of Kilfane and corps of the archdeaconry, both in the patronage of the Bishop. The tithes amount to £460, of which £210 is payable to

the rector and £250 to the vicar. In the R. C. divisions it forms part of the union or district of Thomas town, and contains a chapel. Here is one of the ancient round towers, which at three feet from the ground is about 50 feet in circumference, and has an entrance at the height of about 12 feet; the upper part, near the summit, appears to have been lighted by eight windows, of which four still remain: it is built of silicious breccia, but the contiguous church, which is also an ancient edifice, and in ruins, is constructed of limestone.

TULLOWMAGRINAGH, or THUMAGURNA, a parish, in the barony and county of CARLOW, and province of LEINSTER, 4 miles (S. E. by S.) from Carlow, on the road from Leighlin-bridge to Tullow; containing 1109 inhabitants. It comprises 5913 statute acres, as applotted under the tithe act, chiefly under an improved system of tillage. The seats are Castletown, the residence of—Faulkner, Esq.; Racroge, of W. Elliott, Esq.; and Kilballyhue, of — Nolan, Esq. It is a rectory, in the diocese of Leighlin, forming the corps of the prebend of Tullowmagrinagh, in the cathedral of Leighlin, and part of the union of Ballinacarrig or Staples-town: the tithes amount to £320. 15. In the R. C. divisions it is the head of a union or district, also called Tinriland, comprising also the parishes of Ballinacarrig, Ballycrogue, and Benekerry, and containing the chapels of Tinriland and Benekerry, the former of which is in this parish. At Tinriland is a national school, in which about 340 children are educated. Mr. Haughton, a translator of some of Fenelon's works, lived in the parish.

TULLOWMOY, a parish, partly in the barony of BALLYADAMS, and partly in that of STRADBALLY, QUEEN'S county, and province of LEINSTER, 4 miles (S. by E.) from Stradbally, on the road to Castlecomer; containing 1527 inhabitants, and comprising 5913 statute acres as applotted under the tithe act. The living is a rectory, in the diocese of Leighlin, and in the patronage of the Bishop: the tithes amount to £300. In the R. C. divisions it forms part of the union or district of Ballyadams, and has a neat chapel. About 30 children are educated in a national school.

TULLY, or TULLAFERNE, a parish, in the barony of KILMACRENAN, county of DONEGAL, and province of ULSTER; containing, with part of the post-town of Ramelton, 6096 inhabitants. It is situated on a branch of Lough Swilly, and comprises, according to the Ordnance survey, 16,612 statute acres, of which 383 are water, and 14,908 are applotted under the tithe act and valued at £4585 per annum. There is a considerable portion of bog, also part of a lake, upwards of a mile in length, called Lough Feme: about 100 acres of land have been lately reclaimed from the sea at Mulroy bay; this bay admits the approach of vessels to within half a mile of the village of Milford. Several of the inhabitants are employed in linen-weaving at their own houses. The gentlemen's seats are Glenalla, the residence of the Rev. G. V. Hart; Clara, of Jas. Watt, Esq.; and Ballyare, of John Cochrane, Esq. The parish is in the diocese of Raphoe, and is a rectory, forming part of the union of Aghnish, or Tullyaughnish: the tithes amount to £590. 12. 8.; and there is a glebe, comprising 512 Cunningham acres, valued at £256 per annum. In the R. C. divisions it is the head of a union or district, comprising also the parish of Killygarvan, by

which name the district is also called: each parish contains a chapel. There are two meeting-houses for Covenanters and one for Presbyterians. At Milford is a school on the foundation of Erasmus Smith, in which, and in two other public schools, about 260 children are educated; and about 290 children are taught in six private schools; there are also five Sunday schools.

TULLY, or TULLOW, also called BULLOCK, a parish, in the barony of HALF-RATHDOWN, county of DUBLIN, and province of LEINSTER; containing with the villages of Cabinteely and Carrickmines (each separately described), 1385 inhabitants. The former, which is the principal village, is situated 6¼ miles (S. S. E.) from Dublin, on the road to Bray. At the village of Golden-Ball, the eastern side of which is in this parish, is a twopenny post-office. The parish comprises, 2845 statute acres, chiefly in a high state of cultivation, and embellished with numerous seats and well-planted demesnes. Granite and firestone are procured at Murphystown. Near Rockville is a deep and romantic glen or dingle. The principal seats are Leopardstown, the handsome residence of Fenton Hort, Esq., situated in a demesne of about 200 acres, the pleasure grounds of which are tastefully laid out, and command magnificent views of the bay of Dublin, Killiney hills, Bray Head and Wicklow and Dublin mountains; Brenanstown House, the handsome and substantial mansion of Geo. Pirm, Esq., also situated in a fine demesne; Cherryfield, the residence of the Rev. J. Hunt; Rocklands, of J. H. Dunne, Esq.; Rockville, of C. W. Roche, Esq., commanding a fine view of the bay of Killiney; Glanamuck, of Jos. Strong, Esq.; Priorsland, of the Rev. L. H. Bolton; Kingstown House, of the Rev. M. Mc Namara; North Lodge, of John Gilbert, Esq.; Carrickmines Castle, of Robt. Taylor, Esq., in the grounds of which are the remains of the ancient castle of that name; Bellmont, of Thos. Smith, Esq., M. D., commanding a magnificent mountain view; and Glen Druid, of Mrs. Barrington, which derives its name from a very perfect cromlech or druidical altar situated in a picturesque and richly wooded glen watered by a mountain stream; from the summit of a lofty tower, erected by the late Mr. Barrington, is obtained a splendid view of the sea, with the hills of Howth and Killiney, Bray Head, the Sugar Loaves, Djouce, and the Three Rock and Shankill mountains, and the beautiful country in the foreground. It is a rectory and curacy, in the diocese of Dublin; the rectory forms part of the corps of the deanery of Christ-Church, and the curacy part of the union of Monkstown: the tithes amount to £291. 18., two-thirds of which are payable to the dean, and the remainder to the curate. In the R. C. divisions it is chiefly in the union or district of Kingstown, and has a chapel at Cabinteely. At Clonkeen is a school aided by subscription, in which about 70 children are educated, and about 40 are taught in a private school at Cabinteely. According to Ledwich, the church of Tully was founded by the Ostmen and dedicated to their favourite saint, Olave; its ruins, situated on an eminence, still form a picturesque object, and its circular arches bear evidence of its remote antiquity. Near the church are the remains of some ancient crosses with traces of rudely sculptured figures. The cromlech at Glen Druid consists of a large table stone, 14 feet long and 12 broad, supported by six upright stones: the

former is supposed to weigh about 25 tons. At Murphystown are the remains of an ancient castle.

TULLY, or COGHLANSTOWN, a parish, partly in the barony of KILCULLEN, but chiefly in that of EAST OPHALY, county of KILDARE, and province of LEINSTER,  $1\frac{1}{2}$  mile (S.) from Kildare, on the road to Castle-Dermot; containing 1065 inhabitants. It comprises about 1600 statute acres, as rated for the county cess, and nearly 4800 acres of bog, adjoining the Curragh of Kildare. A fair is held on Dec. 21st, and there is a grist-mill within the limits of the parish. Tully House is the residence of Wm. Dunne, Esq. A commandery of Knights Hospitallers existed here from an early period, and was richly endowed; several chapters of the order were held here, and it continued to flourish until the Reformation. It is now held with the bishoprick of Kildare, as part of the corps thereof: the possessions consist of upwards of 20 townships or places yielding tithes to the bishop, in some cases the whole, and in others two-thirds: the tithes amount to £323. 17. 3. Under the provisions of the Church Temporalities act the proceeds of this parish will, on the next avoidance of the bishoprick, become vested in the Ecclesiastical Commissioners. In the R. C. divisions it forms part of the union or district of Kildare and Rathangan. Some remains of the ancient religious house and its chapel still exist. General Sarsfield, who served under Jas. II., lived in this parish. On taking down the house, several spoons and curious bottles were found.

TULLYALLEN, or TULLOUGHALLEN, a parish, chiefly in the barony of FERRARD, county of LOUTH, but partly in that of UPPER SLANE, county of MEATH, and in the province of LEINSTER,  $2\frac{1}{2}$  miles (N. W.) from Drogheda, on the road to Ardee: the village contains 181 inhabitants; the population of the remainder of the parish is returned with Mellifont. The parish is situated on the river Boyne, by which it is bounded on the south and separated from the county of Drogheda; it comprises about 11,000 statute acres, of which, according to the Ordnance survey, 7344 are in the county of Louth, including a detached portion of 953 acres called Newtown-Stalaba, and 84 in the tideway of the Boyne. The land is wholly under tillage, the soil fertile, and the system of agriculture improved. The scenery on the banks of the Boyne is pleasingly varied. On a rock rising abruptly from the river, about two miles from Drogheda, is a stately obelisk of stone, commemorating the battle of the Boyne by inscriptions on the faces of the pedestal: it was erected by subscription in the reign of Geo. II., and the first stone was laid by Lionel, Duke of Dorset, Lord-Lieutenant of Ireland, in 1736. The principal seats are Townley Hall, the residence of B. Balfour, Esq., a handsome mansion of hewn stone, situated in a highly improved demesne of 500 acres, and containing a choice collection of paintings; Beaulieu, the earliest seat of the Plunkett family, who have been in possession of it at least since the period of the English invasion; Newtown, of F. Donagh, Esq.; and Green Hills, of St. George Smith, Esq. The village contains about 40 houses; the weaving of coarse linen is carried on for the Drogheda market, and a constabulary police force is stationed there. The living is a perpetual curacy, in the diocese of Armagh, comprising the parishes of Mellifont and Tullyallen, and in the patronage of the

Marquess of Drogheda, in whom the rectory is inappropriate: the stipend of the curate is £92. 6.  $1\frac{3}{4}$ ., of which £36. 18.  $5\frac{1}{2}$ . is paid by the impropiator, and £55.7.  $8\frac{1}{4}$ . by the Ecclesiastical Commissioners from Primate Boulter's augmentation fund. The glebe-house, towards which the late Board of First Fruits contributed a gift of £450 and a loan of £50, was built in 1816; the glebe comprises 10 acres, valued at £8. 6. 6. per annum. The church, towards the erection of which the same Board contributed a gift of £800, in 1817, is a neat edifice and has been recently repaired at an expense of £217, granted by the Ecclesiastical Commissioners. In the R. C. divisions the parish is the head of a union or district, comprising also the parish of Mellifont; there are two chapels, one in the village, and one at Newtown-Drogheda. About 300 children are taught in four public schools, of which one at Townley Hall is maintained by Mr. Balfour and another by the Misses Balfour. Near the obelisk is a picturesque valley called King William's Glen, in which that monarch encamped his forces, previously to his crossing the river and obtaining the victory of the Boyne.

TULLYBRACKY, a parish, partly in the barony of COSHMA, but chiefly in that of SMALL COUNTY, county of LIMERICK, and province of MUNSTER,  $1\frac{3}{4}$  miles (N. E.) from Bruff, on the road to Limerick; containing 1774 inhabitants. The parish, comprises 3148a. 2r. 15p. statute measure, as applotted under the tithe act. The land is considered to be of the most fertile character; it is based on a substratum of limestone. About one-fifth of it is in tillage, producing very heavy crops of every kind of grain; the remainder is meadow or enclosed in demesnes: near the boundary is a small but very valuable bog. The most remarkable of the seats is Rockbarton, the elegant mansion of Lord Guillamore, situated in a demesne of great extent, beauty and variety of scenery: the others are Cahir, the elegant residence of Lieut. Col. O'Grady; Ballynauty, of Mrs. Creed; and the glebe, of the Rev. John Fitzgerald, the grounds of which are laid out with much taste and densely planted. The living is a rectory, in the diocese of Limerick, forming the corps of the prebend of the same name, and in the patronage of the Bishop: the tithes amount to £280. 10. 6. per anm. The glebe-house was erected in 1813 by a gift of £250 and a loan of £550 from the late Board of First Fruits. There are two glebes; one of  $61\frac{1}{2}$  acres, on which the house is built; the other of  $11\frac{1}{2}$  acres near the old church; making together 73 acres of land of the highest natural and acquired fertility. The church, erected in 1819 on a new site about  $\frac{1}{4}$  of a mile from the former building, and about midway between Rockbarton and the glebe-house, is an elegant edifice in the later English style, with a lofty square tower crowned with pierced battlements and pinnacles: it cost £2500, of which £1200 was contributed in two grants from the late Board of First Fruits, and the remaining £1300 was a donation from Lord Guillamore. In the R. C. divisions the parish, forms part of the union or district of Bruff. The male and female parochial schools are wholly supported by Lord Guillamore and the rector; and there is a private school in which 58 boys and 22 girls are educated. A few portions of the old church are still in existence, and round Rockbarton are numerous vestiges of antiquity, but the most remarkable ruins are those in

the demesne of Cahir Guillamore, which indicate the former existence of an ancient city of great extent: the sites of streets, gates and fortifications are still to be traced, extending in some places into the adjoining parishes, and connected with the ancient forts on several of the surrounding hills.

TULLYCORBET, a parish, partly in the barony of CREMORNE, but chiefly in that of MONAGHAN, county of MONAGHAN, and province of ULSTER, 3 miles (N. by E.) from Ballibay, on the road to Monaghan; containing 4833 inhabitants. It comprises 7913½ statute acres, according to the Ordnance survey, of land of good quality, which is generally well cultivated: there are several lakes within its limits, the two largest of which, Cordoo and Corfin, are near one another: there is a considerable extent of bog. Besides the usual crops of wheat, oats, barley and potatoes; rye and flax are grown; and a considerable quantity of linen is manufactured in the houses of the farmers. The mail coach road from Dublin to Derry skirts the parish on the east. The living is a rectory and vicarage, in the diocese of Clogher, forming the corps of the prebend of Tullycorbet in the cathedral of Clogher, and in the patronage of the Bishop: the tithes amount to £400. The glebe-house, which is in a dilapidated state, was built in 1773 by the then incumbent, at an expense of £634. 10.: the glebe, comprising 42 acres, is valued at £63 per annum. The church is a small and plain but neat edifice, situated on an eminence and erected at an expense of £850, by a loan from the late Board of First Fruits in 1831. In the R. C. divisions the parish is the head of a union or district, comprising also that, of Ballibay; in each parish there is a chapel. There are three places of worship for Presbyterians; two situated respectively at Bradox and Cahans, belonging to the Seceding Synod, the latter being of the first class; and one for Covenanters, connected with that in the parish of Muckno. The parochial school is aided by the incumbent; there is a school at Creagh; in both these there are about 170 boys and 150 girls. There are also five private schools, in which are about 250 boys and 90 girls.

TULLYHANOGUE, or TULLAGHANOGUE, a parish, in the barony of UPPER NAVAN, county of MEATH, and province of LEINSTER, 2 miles (N. W.) from Trim, on the road to Athboy; containing 112 inhabitants. It is the property of Lords Darnley and Sherborne, and comprises 1133¾ statute acres, nearly the whole of which, except what is in demesne, is arable and in a good state of cultivation. The land is of good quality, and the system of agriculture has been greatly improved under the auspices of those noblemen, who have recently erected some very superior farm-houses on their estates. Clifton Lodge, the seat of the Earl of Darnley, is a handsome mansion finely situated in an ample demesne, which was greatly improved by the late Lord. It is a perpetual curacy, in the diocese of Meath, forming part of the union of Trim; the rectory is impropriate in J. O'Reilly, Esq. The tithes amount to £54. 9. 9., of which £29. 11. 3½. is payable to the impropriator, and £24. 18. 5½. to the perpetual curate. In the R. C. divisions it is part of the union or district of Moymet.

TULLYLISH, a parish, in the barony of LOWER IVEAGH, county of DOWN, and province of ULSTER; containing, with the post-town of Gilford (which is

separately described,) 10,501 inhabitants. The parish formerly was part of the property of the powerful family of Maginnis, Lords of Iveagh; it was forfeited in consequence of the part taken by the head of the family in 1641. At the commencement of the war which broke out in that year, a body of Protestant women who were sent by Sir Phelim O'Nial from Armagh to Claneboy, were forced to cross Lough Kernan, in this parish, during a severe frost, when the ice having given way when they were in the middle of it, the whole party perished. In 1685 the townland of Moyallen was granted to a colony of the Society of Friends in England, whose descendants still maintain the settlement and have contributed greatly to the prosperity of the surrounding district. In 1772, a band of the insurgent peasantry, who styled themselves "Hearts of Oak," attacked Gilford castle, the seat of Sir R. Johnstone, Bart., who with his family and friends defended the place so gallantly as to repulse the assailants; but the Rev. S. Morell, Presbyterian minister of the parish, who had joined in the defence, was killed during the engagement. The parish, which comprises 11,707 statute acres, according to the Ordnance survey, of which 6920 are apportioned under the tithe act, is situated in the west of the county, on the border of Armagh, from which county it is separated by the Newry canal; it is intersected by the roads from Loughbrickland to Lurgan, from Banbridge to Portadown, and from Gilford to Dromore. The river Bann passes through it in a winding course of five miles from east to west, passing by the town of Gilford, which is nearly in the centre of the parish: the only sheet of standing water is Lough Kernan, near Banford, which covers about 4¾ acres. The soil is fertile, in a highly improved state, and cultivated according to the best systems; there is no waste land and the bogs have been mostly reclaimed. There are some good quarries of building stone: numerous indications of coal have led to several unsuccessful attempts to discover a productive vein: ironstone is found in quantities near Gilford: the scenery is highly picturesque, the whole of the surface being studded with numerous and well-planted seats and with many bleachgreens. The district of Moyallen is one of the richest and most beautiful in the county; its numerous elegant houses, lawns, plantations and greens, with the fine river Bann winding tranquilly among them, indicate a high degree of comfort and prosperity, owing chiefly to the linen manufacture, which was introduced into the parish in 1725, and has since continued to be the main source of its wealth. The bleaching of the cloth is the process peculiarly attended to: in the numerous bleach-greens which border the Bann in its progress through the parish upwards of 138,000 pieces of linen were finished for the market in 1834. A thread-manufactory, carried on at Miltown on an extensive scale, gives employment to 170 persons, a mill at Coose for spinning fine linen yarn employs 200: each is worked by a combination of steam and water power: another for linen yarn is now being erected at Gilford on an extensive scale. Large works for manufacturing the chymical ingredients required in the various processes of the fabrication of linen-cloth have been established at Moyallen and at Coose. At Banford there is a very large flour-mill. The vicinity of the canal, which skirts the parish on the west, and on which there is a wharf and stores about

a mile from Gilford, contributes to the increase of this prosperity, by affording a vent for the manufactured articles throughout a large extent of inland country both to the north and south, and to the two great shipping ports of Belfast and Newry. The parish is in the manor of Gilford and was subject to the jurisdiction of the court held there with the exception of two townlands which belong to the Bishop of Dromore's manor of Bailonagalga; but it is now united to that of Rathfriland, and is within the jurisdiction of the court there. Petty sessions are held in Gilford and two fairs annually. The seats are very numerous; among them are Gilford castle, the residence of Sir W. Johnstone, Bart.; Tullylish-House, of H. Hamilton, Esq.; Milltown, of John Smyth, Esq.; Banville, of Jas. Foote, Esq.; Hazelbank, of S. Law, Esq.; Sprigvale, of Thomas Uprightard, Esq.; Lawrencetown, of—Bowen, Esq.; Banford, of B. Haughton, Esq.; Mount Pleasant, of I. Stoney, Esq.; Tullylish House, of Mrs. Hamilton; the glebe, of the Rev. W. H. Wynne; Fanny-mount, of the Rev. John Johnstone; Stramore House, of R. J. Nicholson, Esq.; Stramore, of J. Christy, Esq.; Moyallon, of T. C. Wakefield, Esq.; Gilford Villa, of W. McCreight, Esq.; Mill Park, now unoccupied; Banvale, of J. Upritchard, Esq.; and Lennadarg, of the Rev. H. H. Madden, where also is a house built in 1645 for the accommodation of the officers of the royal army, who were stationed on the Bann water during the war of 1641; it is still a handsome cottage and the residence of Thos. Weir, Esq., by whose ancestor it was erected.

The living is a rectory and vicarage, in the diocese of Dromore; the rectory partly forms a portion of the union of Aghadarg and the corps of the deanery of Dromore, the rectorial tithes of 15 townlands being payable to the dean; and is partly united with the vicarage, and in the patronage of the Bishop; the incumbent receiving the rectorial tithes of the four remaining townlands. The tithes amount to £496. 2. 10., of which £269. 11. 8. is payable to the dean and the remainder to the vicar. The glebe-house is situated about a mile from the churchy on a glebe of 40 acres, valued at £60 per ann.: it was erected in 1789 by aid of a gift of £100 from the late Board of First Fruits; offices were added in 1803, at an expense of £120 British, and in 1808 £424 was further expended in additions. The church, which is situated at Banford, on the southern bank of the river, over which is an excellent stone bridge, was built in 1698, upon one of the outer defences of an ancient fort or field-work, raised to defend the pass of the river, on the site of the former edifice, which had been destroyed in 1641: a large circular aisle was added to it on the north side, in 1827, by aid of a loan of £800 from the late Board of First Fruits, and at the same time a square pinnacled tower: the church is now about to be again enlarged, to enable it to afford sufficient accommodations for the still increasing numbers of the congregation. In the R. C. divisions the parish is the head of a union or district, comprising this parish and those of Seapatrick (which includes the town of Banbridge), Magherally, and Donaghcloney, in which are two chapels, both of large dimensions; one near the bridge at Coose was greatly enlarged and improved in 1834; the other is on the townland of Clare. Near the villlage of Hall's Mills is a place of worship for Presbyterians in connection with

the Synod of Ulster, of the first class: in it is a handsome monument to the memory of the Rev. Samuel Morell, who was buried here. At Moyallen is a meeting-house of the Society of Friends: there are also places of worship for Seceders and Methodists. A male and female parochial school at Knocknagan is supported by subscriptions; there are also male and female schools at Clare and at Park, a female school at Gilford, and schools at Bleary, Mullabrack, Moyallen, Coose, and Gilford, all in connection with different societies and the last three with the National Board of Education: in all these there are about 260 boys and 130 girls. There are also 12 private schools, in which are about 270 boys and 330 girls. The remains of several ancient forts are still to be traced: the largest is that at Banford, on which the church is built, of which, though a road now passes through it, and the ramparts are nearly levelled, the general outline can still be distinctly traced. At Tullyhoa are extensive ruins, supposed by some to be those of an abbey.

TULLYNAKILL, a parish, in the barony of CASTLEREAGH, county of DOWN, and province of ULSTER, 3 miles (S. S. E.) from Comber, on the western shore of Strangford Lough, and on the road from Downpatrick to Belfast; containing, with the village of Ardmillan, 1386 inhabitants. It comprises, according to the Ordnance survey, 2923¼ statute acres, including several islands in the lake. The whole of the land is arable and of excellent quality, and it is under a highly improved system of cultivation, producing fine crops of grain, potatoes and turnips. Some large limestone quarries, in which fossil remains abound, are extensively worked: the stone, which resembles porphyry, is conveyed both by land and water to all parts of the surrounding country. A manorial court with extensive jurisdiction and peculiar privileges was formerly held here, but it has fallen into disuse for many years. The living is a vicarage, in the diocese of Down, and in the patronage of the Bishop, to whom the rectorial tithes of the whole of the parish, which is bishop's land, are payable, and have merged in the rental; the vicarial tithes amount to £110. 10. 1. The church, erected in 1825, at an expense of £-830, a gift from the late Board of First Fruits, is a very neat edifice in the early English style. The ruins of the old church, built, or according to some accounts, rebuilt in 1636, are still visible. A private school affords instruction to 37 boys and 35 girls.

TULLYRATH.—See TALLERATH.

TULLYRUSK, a parish, in the barony of UPPER MASSAREENE, county of ANTRIM, and province of ULSTER, 3 miles (E.) from Glenavy, on the road from Lisburn to Antrim 3 containing 2360 inhabitants. It comprises, according to the Ordnance survey, 4779½ statute acres, chiefly under pasture; "the land in the lower part is tolerably good, but in the southern part there is much unimproved and barren mountain: there are about 100 acres of bog at the Brown moss. The climate, from the position of the parish between Lough Neagh and Belfast Lough, is moist and chilly. The rivers Cramlin and Glenavy bound it to the east and west. The weaving of linens and cottons for the Belfast market is carried on to some extent in the farm-houses. Knockairn is the residence of Fortescue Gregg, Esq. It is a vicarage, in the diocese of Connor,



forming part of the union of Glenavy; the rectory is impropriate in the Marquess of Hertford. The tithes amount to £71. 1. 11., of which £15. 15. is payable to the impropriator, and £55. 6. 11. to the vicar. In the registry of Connor this parish is called a grange, and in the terrier and regal visitation book a chapelry; having been, probably, either a Bishop's mensal or a dependency on one of the great monasteries. The church of Tullyrusk stood in the townland of that name, near the verge of the parish; from the portions of its foundations still remaining, its dimensions appear to have been 62 feet by 17. Adjoining it is a large and well-enclosed cemetery, in which the Protestant dissenters and Roman Catholics chiefly bury. There are four private schools, in which about 140 children are educated; and two Sunday schools. Several raths and tumuli occur in various parts. The crystals commonly called Lough Neagh pebbles are found in great quantities on turning up the land by the plough, although the lake whence they take their name is three miles distant, and the elevation of the land where they are found is many hundred feet above the level of its surface.

TULSK, a post-town (formerly an incorporated market-town and parliamentary borough), in the parish of OGULLA, barony and county of ROSCOMMON, province of CONNAUGHT, 8 miles (N.) from Roscommon, and 79¾ (W. N. W.) from Dublin: the population is returned with the parish. O'Connor Roe erected a castle here in 1406, and during the same century a Dominican monastery was founded either by Mac Duil or O'Dowell, or by Phelim, son of Phelim Cleary O'Connor, who was interred here in 1448. The castle was for a long time one of the strongest in the province, and was garrisoned by the Earl of Kildare when he led his forces into this province in 1499. The monastery continued to flourish till the reign of Elizabeth, but for some time prior to the dissolution its possessions were usurped by the Corporation of Galway. A Dominican abbey was also founded at Toemonia, near the town, by O'Connor Roe which in the reign of Elizabeth was found to be in the occupation of Franciscans of the third order, on whose suppression it was granted by the Queen to Richard Kyndelinshe. The inhabitants were incorporated by Chas. II., in the fourteenth year of his reign, by the designation of the "Portreeve, Free Burgesses, and Commonalty of the Borough of Tulsk:" the charter also conferred the elective franchise, with power to hold a court of record and a weekly market. Under this charter the corporation consisted of a portreeve, 15 free burgesses, and an indefinite number of freemen, assisted by two serjeants-at-mace and other officers appointed in the usual manner. The portreeve and free burgesses continued to return two members to the Irish parliament till the Union, when the borough was disfranchised. The court of record, which had jurisdiction to the amount of £5, has been long discontinued, and the corporation has become extinct. The town has dwindled into an insignificant village, consisting only of a few straggling cottages and one shop. Fairs are held on Easter-Monday and the first Monday in November (O. S.); a constabulary police force is stationed in the village, and petty sessions are held weekly. There are some remains of the ancient abbey, situated in a large cemetery which is still used as a

burial-place; and also of the conventual buildings; but the chief feature is a double-arched doorway, divided in the centre by a round pillar, which is of elegant design and in good preservation. The surrounding district is extremely rich and affords luxuriant pasturage.

TUMNA, or TOEMONIA, a parish, in the barony of BOYLE, county of ROSCOMMON, and province of CONNAUGHT, 1½ mile (W.) from Carrick-on-Shannon, on the road to Boyle and on the river Shannon; containing 4453 inhabitants. This parish comprises 4473¾ statute acres, mostly good land, though there is much bog: agriculture is in a backward state: limestone and freestone abound. There is a canal from Lough Allen to Carrick, to avoid the shoals. A large portion of the parish is occupied by the Coote Hall estate, the improved property of Hugh Barton, Esq., presenting a great contrast to the surrounding lands. Some of the tenantry are engaged in the woollen and cotton manufactures, such as coarse flannels, and striped woollen and cotton stuffs used for under garments. The Shannon bounds the parish on the east, on the shore of which is the small rising village of Battlebridge, at the end of a bridge on the road from the village and county of Leitrim: this bridge is of 6 arches, 150 feet in length and 13 in width. On the south side of the parish are the upper and lower Oakford loughs, through which the Boyle water descends into the Shannon. Near the banks of the Boyle water stands Old Coote Hall (with a wretched dependent village), formerly a place of strength, of which a northern round tower with a conical roof forms an appendage to the farm-house into which the buildings have been converted: the surrounding curtain walls include ruins of various other old buildings. The gentlemen's seats are Hughestown, the residence of C. Molloy, Esq., standing immediately on a large lake formed by the Boyle water; Woodbrook, of J. Kirkwood, Esq.; Lakeview, of T. Kirkwood, Esq.; and Springfield, of C. W. Peyton, Esq. It is a vicarage, in the diocese of Elphin, forming part of the union of Ardclare; the rectory is impropriate in Viscount Lorton. The tithes amount to £140, half of which is payable to the impropriator, and half to the vicar. In the R. C. divisions the parish is partly in the union or district of Killuken, also called Croghan and Ballinameen, and partly in that of Ardcarne or Crossna, and contains a chapel: a school is maintained by the parish priest. Remains of an ancient church exist, with a cemetery attached. Seven golden balls were dug up near the old church of the size of an egg, supposed to have belonged to the church.

TUMORE, a parish, in the barony of CORRAN, county of SLIGO, and province of CONNAUGHT, 5 miles (N. W.) from Boyle, on the road to Ballymote; containing 3395 inhabitants. It comprises 8496 statute acres, as apportioned under the tithe act. The portion of the land which is under cultivation, both in tillage and pasture, is of superior quality and makes a good return, but there is a good deal of mountain and bog: limestone is abundant for all purposes. Battlefield is the residence of James Knott, Esq.; and Mount Dodwell, of C. Thompson, Esq. It is a vicarage, in the diocese of Achonry, forming part of the union of Emlyfadd; the rectory is impropriate in Sir H. C. Montgomery, Bart. The tithes amount to £294. 5., of which £124. 5. is payable to the impropriator, and £170 to the vicar.

In the R. C. divisions it is the head of a union or district, called Keash, which comprises this parish, and that of Drumratt: the chapel at Keash, in Tumore parish, is a large building in good repair. There is a place of worship belonging to a Presbyterian congregation at Granamore; where also there is a school, and there is a national school at Templevaney: about 140 boys and 70 girls are educated in these schools. The remains of an old church with a burial-ground are at Tumore, and another ruin and enclosure of similar character is at Templevaney. The lofty hill of Keash contains several remarkable caves, some of which extend to a considerable length: the entrance to the largest is 30 feet high.

TUOGH.—See TOUGH.

TUOSIST, or KILMACALOGUE, a parish, in the barony of GLANEROUGH, county of KERRY, and province of MUNSTER, 12 miles (S. W.) from Kenmare, on the bay of that name; containing 6376 inhabitants. This parish is considered to be one of the wildest and most irreclaimable districts in the county: it is separated on the south-east from the county of Cork by a range of lofty and almost impassable mountains, and extends for about nine miles along the southern shore of the great estuary, or bay of Kenmare, an inlet of which, called Ardroom Harbour, forms its boundary on the south-west. The ancient castle of Ardea, now in ruins, occupies a bold and romantic situation on a lofty cliff overlooking the bay; it was once the seat of the O'Sullivans, some of whose descendants still exist in this district. In 1602 a Spanish ship landed supplies of money and ammunition at this castle, which encouraged some of the native Irish to assemble in the mountains, but they were soon dispersed by Lord Barry, Sir G. Thornton, and Sir C. Wilmot. According to ancient computation the parish, which is entirely the property of the Marquess of Lansdowne, comprises 97½ gneeves, or upwards of 40,000 statute acres, consisting chiefly of rocky mountain and bog; in the hollows among the mountains are several lakes, some of which are extremely picturesque, and near the bay is one of considerable size called Lough Cloney. The principal residence is Deireen, that of Peter McSweeney, Esq. There is a considerable domestic manufacture of coarse flannel, which is chiefly sold in the town of Kenmare; and several of the inhabitants are occasionally employed in the fishery of the bay: at Ardea is a good salmon fishery. The small bay or harbour of Kilmacalogue affords shelter for vessels of considerable size. Off the coast is a small island called Dinis, the property of H. A. Herbert, Esq., of Muckross, on which is a cottage with a neat plantation, and immediately adjoining is a fine oyster bed. On this island are vestiges of a small chapel, supposed to have formerly belonged to the abbey of Muckcross; and it is traditionally stated that an establishment existed here for supplying the monks with oysters, the shells of which had accumulated to such an extent, as to have been lately used as manure: a considerable quantity of sea-weed is collected on its shores, and used for the same purpose. The parish is in the diocese of Ardfert and Aghadoe, and is a rectory, forming part of the union of Kenmare: the tithes amount to £226.13.7¼. British, exclusive of £15. 6. 11½. late currency, payable to the Archdeacon of Aghadoe. There is a glebe of four acres; and another of the same extent belonging to the

archdeacon. In the R. C. divisions it forms the head of a union or district, called Lochurt, or Carks, comprising also that part of the parish of Kenmare lying on the south side of the river, and containing the chapels of Daurus and Deireen. At Ardea is a house for the priest, built by the Marquess of Lansdowne, who has also, in conjunction with the National Board, lately erected school-houses at Carks and Cloney, previously to which about 120 children were educated in three private schools. The ruins of the old church still exist in the burial-ground near the harbour of Kilmacalogue 5 and at Lochurt are the remains of a druidical circle. In the vicinity of Ardea is the small Lough Quinlan, in which are some remarkable little floating islands.

TURLOUGH, a parish, in the barony of CARRA, county of MAYO, and province of CONNAUGHT, 3 miles (N. E.) from Castlebar, on the road to Swinford; containing 6949 inhabitants. This parish, which is situated on a small river connecting Lough Lanach with Lough Cullen, comprises 22,405 statute acres; a large tract is mountain, and bog, and of the remainder the greater portion is under tillage. The land is generally of good quality, and the system of agriculture is improving. Limestone abounds, and is extensively quarried for agricultural purposes, and for building; and there is also a quarry of very fine black marble. About halfway between Castlebar and Ballina is a wild romantic district, in which Lough Conn and Lough Cullen unite by a narrow sound, over which is a stone bridge of one arch. Within this district, which is called the Pontoon, the river Deel and several smaller streams flow into Lough Conn, which discharges its superfluous waters into Lough Cullen, into which also flow several large streams, of which the chief is the river Moy. When these tributary streams are swollen by mountain torrents, the Moy, which is the only outlet, is insufficient to carry off the redundant waters, which are forced back into Lough Conn. The road here winding round the lake presents a succession of highly picturesque and romantic scenery. On a rock overhanging the lake is a rocking-stone nicely poised, and at the bridge leading from this parish to that of Kilbelfad Lord Bingham has erected a very commodious inn. Here is also a police barrack, in which is stationed a constabulary police force. The principal seats are Turlough Park, the residence of Col. Fitzgerald, finely situated in an improved demesne; Turlough Cottage, of Mrs. Semple; and Ballyvilla, of R. Kearney, Esq. A bleach-green, in which ten men are constantly employed, is conducted by Mr. W. Malley; and fairs are held on May 9th, June 13th, Aug. 24th, and Dec. 8th.

The living is a rectory, vicarage, and perpetual curacy, in the diocese of Tuam; the rectory and vicarage form part of the union of Castlebar; the perpetual curacy comprises this parish and that of Kildecamogue, and is in the patronage of the incumbent of Castlebar; the tithes amount to £207. 13. 10¼., and the stipend of the curate is £100, of which £75 is paid by the incumbent, and £25 by the Ecclesiastical Commissioners from Primate Boulter's Augmentation Fund. The church is a neat edifice in the later English style, and in good repair. In the R. C. divisions the parish is the head of a union or district, comprising also the parish of Kildecamogue, and containing three chapels, two of which are in this parish, situated respectively at Park and

Crumlin. There are places of worship for Presbyterians, in connection with the Synod of Ulster, of the third class, and Wesleyan Methodists. There are eight public schools, of which the national school is aided by the Rev. Mr. Hamilton; a school at Meaghanny is supported by the Rev. Mr. Allen, and one by the Rev. Mr. Grale. Some remains exist of an old church, near which is one of the ancient round towers, in an excellent state of preservation.

TUSCAR.—See KILRANE.

TWO-MILE-BURRIS.—See BURRIS-O'-LEAGH.

TYBROUGHNY.—See TIPPERAGHNY.

TYDAVNET, a parish, in the barony and county of MONAGHAN, and province of ULSTER,  $3\frac{1}{2}$  miles (N. N. W.) from Monaghan, on the road by Brookborough to Enniskillen; containing 11,352 inhabitants. This parish, which is intersected by a rapid stream descending from the Slievebaugh mountains, comprises, according to the Ordnance survey, 26,502 statute acres, of which 163 are water, and 20,253 are apportioned under the tithe act and valued at £14,400 per annum. There is an extensive tract of mountain and bog, the former of which, though rough, is capable of being reclaimed; and there are nineteen lakes within the parish, of which only one near Mount Louise and one near Slack's Grove are considerable. The Slievebaugh mountains entirely enclose the parish on the north and west; on the former side is their highest point called Cairnmore, commanding a most extensive and interesting prospect. Immediately around this point is the only part of these mountains susceptible of improvement or embellishment, and here a picturesque glen opens towards the low country. On the north-east border of the parish is a very large tract of bog; and there are numerous smaller bogs, supplying an abundance of fuel. The lands under cultivation vary very much in quality; the principal crops are wheat, oats, barley and flax, of the last of which much is grown, and there is at Lemacallagh a mill for scutching it, which is of great benefit to the neighbourhood: there is but a small proportion of grass land, except what is in demesne, though portions of the mountains afford rough pasture. Near Cairnmore is a limestone quarry, and on the summit of the mountain is an extensive quarry for millstones; the stone on the northern side is a soft whitish freestone, and on the southern, a hard reddish grit interspersed with flint. At Scotstown is a depot for these stones, which, after being worked to their proper form in the quarry, are suffered to roll down the mountain 5 on the north side, just below the rock, is a large, deep, and stormy lake. On the townland of Knockotally good freestone for building is quarried for the supply of the neighbourhood; and the hills also abound with potters' clay. The principal seats are Tullaghan, the property of the Rev. Sir Thos. Forster, Bart., whose family formerly resided here; 3 Gold, of J. Woodright, Esq.; Poplar Vale, of Major E. Richardson; 3 Raconnel, of Col. R. Lucas; Mount Louise, of R. Evatt, Esq. 3 Clenamully, of E. Fiddes, Esq.; Slack's Grove, of R. Jackson, Esq.; Newgrove, of M. Hawshaw, Esq. 3 Mullaghmore, of J. Rose, Esq., greatly improved and extensively planted by the proprietor; and Carrachor, of J. Wright Esq. Fairs are held at Scotstown on the 17th of every month, and also in the village of Tydavnet on Jan. 19th, March 2nd and 31st, June 24th and

Sept. 28th, and there is a constabulary police force at each of those places.

The living is a rectory and vicarage, in the diocese of Clogher, and in the patronage of the Bishop; the tithes amount to £664. 12.  $3\frac{3}{4}$ . The glebe-house was built in 1824, at an expense of £1581 British, of which £900 was a loan from the late Board of First Fruits, and the remainder was defrayed by the then incumbent; the glebe comprises 40 acres, valued at £80 per annum. The church is a neat modern edifice, situated in the village of Ballinode; it was enlarged in 1830, at an expense of £471, defrayed by the parish, and the Ecclesiastical Commissioners have lately granted £116 for its further improvement. The R. C. parish is co-extensive with that of the Established Church; there are two chapels, one of which is near Scotstown. On the eastern verge of the parish is a place of worship for Presbyterians in connection with the Seceding Synod, of the first class, to which a school is attached, and there is another for Wesleyan Methodists. About 1100 children are taught in ten public schools, of which four are partly supported by the rector, and one on his own estate by Capt. Woodright; and there are four private schools, in which are about 250 children, and a dispensary. A portion of this parish is about to be attached to a perpetual curacy in the parish of Aghalurcher, where a church is now being built from a grant by the late Board of First Fruits, and which will be formed into a district parish.

TYFERNAN, or TYFARNAM, a parish, in the barony of CORKAREE, county of WESTMEATH, and province of LEINSTER,  $5\frac{1}{4}$  miles (N.) from Mullingar, on the road from Multifarnham to Castlepollard; containing 310 inhabitants. This parish is situated between Loughs Dereveragh and Owel, and contains  $1844\frac{3}{4}$ -statute acres of arable and pasture land. It is an inappropriate cure, in the diocese of Meath, forming part of the union of the perpetual cure of Leney; the rectory is inappropriate in Sir John B. Piers, Bart. The tithes amount to £35, payable to the impropriator. The church has long been in ruins. The Ecclesiastical Commissioners have recommended that this small parish should be annexed to the adjoining parish of Portshangan. In the R. C. divisions it is part of the union or district of Rathconnell, or Turin. There are two private schools, in which 70 children are taught.

TYHALLON, or TEHOLLAND, a parish, partly in the barony of CREMORNE, but chiefly in that of MONAGHAN, county of MONAGHAN, and province of ULSTER, 2 miles (E. N. E.) from Monaghan, on the turnpike road to Armagh and on a branch of the river Blackwater; containing 4846 inhabitants. It comprises, according to the Ordnance survey,  $5949\frac{1}{2}$  statute acres of excellent land, ( $823\frac{1}{4}$  being within the barony of Cremorne, and  $5126\frac{1}{4}$  within that of Monaghan,) which is nearly all under tillage, there being very little waste land, but to the east there is a tract of bog. The line of the Ulster canal passes through the parish from east to west. There are some limestone quarries, which are used for building and other purposes. The linen manufacture is carried on in private dwellings. Here is a constabulary police station. The gentlemen's seats are Bessmount Park, the residence of A. Nixon Montgomery, Esq.; Dromore, of C. Hawshaw, Esq.; Lis-carney, of Major Ross; Coolmain, of J. Goudy, Esq.;

and Sallymount, of T. Robinson, Esq. The living is a rectory and vicarage, in the diocese of Clogher, being the corps of the prebend thereof in the cathedral of Clogher, and in the patronage of the Bishop; the tithes amount to £350. The glebe comprises 40 acres, valued at £80 per ann.: the glebe-house, which is near the church, was improved by the incumbent, in 1820, at an expense of £370. The church is a plain modern structure, built in 1788 at an expense of £277, defrayed by parochial assessment. The R. C. parish is co-extensive with that of the Established Church; the chapel is a spacious edifice, built in 1827 at an expense of £1000. The parish school is aided by the incumbent and a legacy of £500 by the late Dr. Maxwell, of Falkland, £150 of which was to build a school-house and the interest of the remainder for the master, &c.: there are three other schools; in all which about 340 children are taught. There is also a private school, in which are about 20 children. The late—Richardson, Esq., bequeathed £100, the interest of which continues to be divided among the poor.

TYMOLE, a parish, in the barony of SKREEN, county of MEATH, and province of LEINSTER, 6 miles (S. by E.) from Slane, on the road from Skreen to Duleek and on the Nanny-Water; containing 74 inhabitants, and comprising 793½ statute acres. It is a vicarage, in the diocese of Meath, forming part of the union of Duleek; the rectory is impropriate in G. A. Hamilton, of Balbriggan, Esq. The tithes amount to £77, of which £32 is payable to the impropiator and the remainder to the incumbent. The glebe comprises 6 acres, valued at £20.5. In the R. C. divisions it is part of the union or district of Blacklion.

TYNAGH, a parish, partly in the barony of LONGFORD, but chiefly in that of LEITRIM, county of GALWAY, and province of CONNAUGHT, 7 miles (N. W.) from Portumna, on the road to Loughrea; containing 5670 inhabitants. It comprises 9249¼ statute acres: the land is generally of very good quality and in a state of profitable cultivation; the system of agriculture is much improved, and there is no waste land. A lead mine was formerly worked within a mile of this place; a great deal of lead ore is still found in the neighbourhood. The principal seats are Pallas, the residence of the Hon. Anthony Nugent; Killeen, of E. Kelly, Esq.; Flower Hill, of Lord Riverstown; Spring Garden, of P. Perse, Esq.; Derrywilliam, of H. Killikelly, Esq.; and Lisduff, of—Lyons, Esq. On the river Ballyshinee are some mills, the property of Mr. Kelly, capable of producing more than 30,000 barrels of flour annually. The living is a rectory and vicarage, in the diocese of Clonfert; the rectory is partly appropriate to the see, partly to the prebendary of Kilmeen in the cathedral of Tuam, partly to the vicars choral of Christ-Church, Dublin, and partly annexed to the vicarage, which was episcopally united, in 1735, to the rectory and vicarage of Doneira, and is in the patronage of the Marquess of Clanrickarde. The tithes amount to £247. 13. 10¼, of which £33. 5. 10¼. is payable to the Ecclesiastical Commissioners (as part of the temporalities of the see), £13. 16. 11. to the prebendary, £1. 16. 11. to the vicars choral, and £198. 14. 2. to the vicar. The glebe-house, situated in the parish of Doneira, is a neat building, towards the erection of which the late Board of First Fruits contributed a gift of £300 and a loan of £500,

in 1814; the glebe of the union comprises 91 acres, of which 12 are in this parish, valued together at £81. 9. 1½. per ann.: and the gross value of the benefice, including tithe and glebe, amounts to £358. 7. 7¼. The church is a small plain edifice, erected in 1702. In the R. C. divisions this is a separate parish and generally appertains to the bishop of the diocese, who appoints a curate to perform the duty; the chapel is a very handsome edifice. About 120 children are taught in the parochial school, which is supported by the incumbent and Lord Clancarty, who has given the school-house and half an acre of land; and there are three private schools, in which are about 110 children. At Pallas, anciently called *Kaltragh-ni-Pallice*, are the ruins of an ancient and strong castle; and there was formerly a friary, dedicated to the Blessed Virgin, founded by Birmingham, Baron of Athenry, for Carmelite or White friars, which was granted by Queen Elizabeth to John Rawson, Esq.

TYNAN, a post-town and parish, partly in the barony of ARMAGH, but chiefly in that of TURANEY, county of ARMAGH, and province of ULSTER, 6½ miles (W. by S.) from Armagh, and 72 (N. by W.) from Dublin, on the road from Armagh to Monaghan; containing with the town of Middleton and the village of Killyleagh (both separately described), 11,542 inhabitants, of which number, 243 are in the town of Tynan. This was formerly a parish of great extent and importance: it is noticed in Pope Nicholas's Taxation in 1291 as belonging to the Colidei or Culdees of Armagh, who are said to have retained possession of it for some time after the Reformation. It was united with Derrynoose in the 14th and 15th of Chas. II., but the union was severed by an act of the 8th of Anne, c. 13, and lately the district parishes of Killyleagh and Middleton have been separated from it. It contains 17,646 statute acres, of which 80¾ are under water, being the small lakes of Portnelligan, Houslough, and Kiltubrit, which discharge their superfluous waters into Glaslough, in the county of Monaghan. The soil is generally a rich loam of considerable depth: tillage is carried on to a great extent and under an excellent system: flax of the best quality is grown in very large quantities. There is no waste land; bogs were numerous, but they are now mostly cut out or reclaimed: there are several quarries of limestone and freestone. Though the coal formation extends over a considerable district, little advantage has been derived from it, as the veins hitherto discovered are too thin to be worked with profit. Here was formerly an extensive forest, known by the name of the Bondville wood, consisting chiefly of oak, ash and fir, and extending over several hundred acres, but it was all cut away during a period in which the estate was under litigation. At Doogary and at Belteagh are large flour-mills. The Ulster canal, designed to connect Loughs Neagh and Erne, passes through the parish. The town, situated on an eminence, contains 40 houses; it has a dispensary, and petty sessions are held in it every second Wednesday and at Middleton on the alternate Wednesdays. The lands of the parish are divided among several proprietors in fee. Ten townlands belong to the Provost and Fellows of Trinity College, Dublin; eight to the trustees of Bishop Sterne's charities; the remainder to Lord Gosford, Lord Caledon, Sir James Stronge, Bart., and several others. The

great number of resident gentlemen who spend their incomes in the improvement of their property and in the diffusion of comfort and useful information through out the district has tended much to the prosperity of all classes, the existence of which is apparent in the highly improved culture of the land, the exterior of the farm-houses and cottages, and the general appearance and demeanour of the population. The most remarkable seats are Tynan Abbey, the residence of Sir J. M. Stronge, who is proprietor of the village of the same name; Woodpark, of Capt. Acheson St. George; Fellows Hall, of T. Knox Armstrong, Esq.; Mount Irwin, of W. Irwin, Esq.; Darton, of Maxwell Cross, Esq.; Portnelligan, of Alex. Cross, Esq.; Ashfort, of Hugh Harris, Esq.; Bondville, of H. Coote Bond, Esq.; the glebe, of the Rev. W. Mauleverer; and Chantilly glebe, of the Rev. J. W. Trew.

The living is a rectory and vicarage, in the diocese of Armagh, being the corps of the prebend of Tynan in the cathedral of Armagh, and in the patronage of the Lord Primate: the tithes amount to £800. 1. 7., out of which the curates of Killyleagh and Middleton are paid: the townland of Cortaynan, comprising 564 acres, is tithe-free: the incumbent of Tynan has the appointment of the curate of Middleton and every third turn of that of the curate of Killyleagh. The glebe-house was built in 1777, at an expense of £1108 British, and has been since improved at a cost of £1442: the glebe contains 217*a.* 3*r.* 6*p.*, statute measure, valued at £190. 12., of which the incumbent holds 58 acres in his own hands, and the remainder is let to tenants. The church, situated in the village of Tynan, two miles from the church of Middleton and one and a half from that of Killyleagh, was built in 1784 and considerably enlarged in 1822, by the addition of a north and south transept and chancel, by which it has been made a commodious cruciform edifice, at an expense of £646, which was a loan from the late Board of First Fruits. In the R. C. arrangements the parish is divided into the Upper and Lower parishes, each having a chapel, one of which is in the village of Tynan, and the other at Ashford near Middleton: the former, erected in 1810 at an expense of £1800, has a very fine altar: the latter, built in 1828 at an expense of £1250, and to which two galleries were added in 1834, at a further expense of £300, has also an altar of very superior workmanship, which cost £100. At Lisdooney there is a place of worship for Presbyterians in connection with the Synod of Ulster, of the second class; and there are two for Seceders, one at Middleton of the third class, the other at Drumhillary of the second: they are all neat and commodious buildings. A female school on the glebe was built and is supported by the rector; a large school-house in the village of Tynan, with a residence for the master and an endowment of an acre of land, established by the trustees of Erasmus Smith's charities, affords instruction to 45 boys and 20 girls; and at Derryhaw is also a male and female school: in all these schools about 240 children are educated. There are also three private schools, in which are about 100 pupils; and five Sunday schools. A considerable tract of land, comprising 1312 acres, was bequeathed by Dr. Sterne, Bishop of Clogher, for supporting hospitals and schools, and for other charitable purposes; the management of this

charity was vested in trustees by act of parliament in 1772. The remains of an ancient and highly ornamented stone cross, which originally stood in the churchyard, but was thrown down and defaced by Cromwell's soldiers, have been built into the wall of the churchyard for their better preservation.

TYRELLA, a parish, in the barony of LECALÉ, county of DOWN, and province of ULSTER, 4 miles (S. S. E.) from Clough, and 6 (S. W.) from Downpatrick; containing 1773 inhabitants. This parish is situated on the bay of Dundrum, by which it is bounded on the south; and comprises, according to the Ordnance survey, 1999¼ statute acres, the whole of which, with the exception of a few acres of sand hills along the shore, is land of good quality and in a state of profitable cultivation. The system of agriculture is improved, and the crops of wheat, barley, oats, flax, and potatoes are abundant, the lands being much enriched by the facility of obtaining sea sand and weed for manure. Tyrella House, the handsome residence of A. H. Montgomery, Esq., is beautifully situated in a richly planted demesne of 300 acres, commanding extensive views over the bay, with the noble range of the Mourne mountains in the back-ground, and containing within its limits the site and cemetery of the ancient, parish church. Off the coast is a rocky shoal extending one mile from the shore, at the extremity of which is a rock called the Cow and Calf, seldom covered by the sea. It is a rectory, in the diocese of Down, forming part of the union and corps of the deanery of Down: the tithes amount to £164. 15. 9. In the R. C. divisions it is the head of a union or district, comprising also the parish of Ballykinlar and part of Loughin island; there are chapels at Ballykinlar and Drumaroda. About 150 children are taught in a school under the New Board of Education; and there are two private schools, in which are about 70 children, and a Sunday school. In the demesne of Tyrella House, and near the site of the old church, a cave was discovered in 1832, artificially constructed of uncemented stones and covered with flagstones, above which the earth is thickly heaped; it is 43 yards in length, 2½ feet wide, and about 5 feet high, dividing into three chambers, 60, 45, and 24 feet in length respectively, the last extending its width to six feet.

TYRENASCRAUGH, a parish, in the barony of LONGFORD, county of GALWAY, and province of CONNAUGHT, 3½ miles (N. N. E.) from Portumna, on the road from Loughrea to the Shannon; containing 1093 inhabitants. This parish, which is pleasantly situated on the river Shannon, comprises 3686 statute acres, as apportioned under the tithe act; about one-half of the land is arable and in a profitable state of cultivation; the system of agriculture is improving, and there is a large tract of bog. The principal seats are Longford Lodge, the residence of Major Kelly; Longford Castle, of J. Dowling, Esq.; and Waterview, of J. Lemon, Esq. It is a vicarage, in the diocese of Clonfert, forming part of the union of Dononoughta; the rectory is appropriate partly to the see and partly to the deanery. The tithes amount to £71. 1. 6½., of which £34. 3. 1. is payable to the Ecclesiastical Commissioners, (as part of the temporalities of the see), £4. 12. 8¾. to the Dean, and £32. 6. 1¾. to the vicar. In the R. C. divisions it is part of the union or district of Killimore; the chapel is a small

thatched building, situated in the village. About 150 children are taught in two private schools in the parish.

TYRONE (County of), an inland county of the province of ULSTER, bounded on the east by the county of Armagh and Lough Neagh, on the north by the county of Londonderry, on the west by the counties of Donegal and Fermanagh, and on the south by those of Fermanagh and Monaghan. It extends from 53° 59' to 54° 37' (N. Lat.), and from 6° 28' to 7° 50' (W. Lon.); comprising an area, according to the Ordnance survey, of 754,395 statute acres, of which 555,820 are cultivated land, 171,314 are unimproved mountain and bog, and 27,261 are covered with water. The population, in 1821, amounted to 261,865; and in 1831, to 302,943.

In the time of Ptolemy it was inhabited by the *Scoti*, which tribe extended itself over most of the inland regions; though some writers place the *Erdini* here, as well as in the neighbouring maritime county of Donegal. It was afterwards known as the district or kingdom of *Cineal Eoghain*, frequently called *Tyr-Oen*, whence its present name of Tyrone is derived: a portion of its southern border embraces the northern parts of the ancient district of Orgial or Uriel. According to Camden it was divided into Upper and Lower, or North and South Tyrone by the Slieve Gallion mountain; but as this range is now wholly included within Londonderry, it is probable that the name of Tyrone was then extended to the greater part of that county also. This district was from the earliest period of the Irish annals the chief seat of the power of the O'Nials, the princes or kings of the country, who traced their origin from Nial of the nine hostages, and several of whom obtained the sovereignty over the whole island. In the tenth century, Hugh O'Nial, lord or chief of Tyr-Oen, was solicited by Malachy, King of Ireland, to assist him against Brian Boromhe, then claiming the rank of King of Ireland, and was offered a large portion of Meath as the reward of his acquiescence. O'Nial of Tyrone was one of the chiefs in Roderic O'Conor's army in his unsuccessful attempt to drive the English out of Dublin. In 1177, his death is recorded under the title of King of Tyrone. On the second arrival of King John in Ireland, O'Nial, who had been a formidable opponent to De Courcy during his invasion of Ulster, was prevailed on to give his personal attendance on the king, but not until two hostages had been sent for the security of his person. Hen. III., in a letter to the Irish subordinate princes who had done homage to the English sovereign, styles him *O'Ne'l regi de Kinelum sive Tir-Oen*. The O'Nial family was also one of the five Irish septs which were specially entitled to the enjoyment of English rights and privileges. On the first arrival of Rich. II. in Ireland, O'Nial met him in Drogheda, being the first of four native princes who waited on that king. During this period and for many years after, this territory, of which Tyrone was the principal part and the usual seat of the ruling prince's residence, was untouched by the English; while, on the contrary, their borders were exposed to his predatory incursions. O'Nial was one of the adherents of Edward Bruce in his attempt to conquer Ireland. In 1333, on the death of the Earl of Ulster, who was assassinated at Carrickfergus by his own servants, O'Nial crossed the Bann and seized part of the counties of Down and Antrim, which he parceled

out into the districts of the Upper and Lower Claneboy, and these continued subject to the family till the reign of Jas. I. In the reign of Hen. VIII., Hugh Baccagh, or the Lame, invaded Meath, but was afterwards induced to submit to that monarch, by whom he was honoured with a collar of gold; and though he had supported the Kildare family during its rebellion, he was not only pardoned but had the title of Earl of Tyrone conferred on him, with remainder to his illegitimate son Matthew. On his death, however, his legitimate son John, better known by the name of Shane O'Nial, assumed the family title and seized on the inheritance, claiming the sovereignty of the province, and arrogating the supremacy over all the subordinate clans; after maintaining a desultory warfare against the English government, he was assassinated by Alexander Oge Mc'Connell, or M'Donnell, the leader of the Scots in Ulster, to whom he had recourse for protection when unable to give effectual resistance to the English. The title was claimed after his death by Tirlogh Leinagh O'Nial, a nephew of the first Earl of Tyrone, but being advanced in years and of a peaceable disposition, he suffered it to be wrested from him by Hugh, the son of Matthew O'Nial, who, after performing some services to the English in the war against Desmond, was admitted to the title and rank of Earl of Tyrone and to the estate of his ancestors, in virtue of the grant made to his grandfather; a fort on the Blackwater being the only place excepted from his jurisdiction. He afterwards became one of the bitterest and most formidable enemies of the English. In consequence of alleged grievances, he raised forces and suddenly seized on the above-named fort, which was the key of his territory on that side; but being hard pressed by Sir John Norris, he evacuated that position, burnt the town of Dungannon, and the neighbouring villages, together with the greater part of his own fortress there, and endeavoured to preserve his life by concealment. Afterwards, being buoyed up with promises of succours from Spain, he joined a league of all the northern chieftains against the English. In 1597, the whole of Ulster, except the castles along the coast, was in the possession of O'Nial or his adherents; and in an attempt made to relieve the fort of the Blackwater, then hard pressed by his army, Sir Henry Bagnall, Marshal of the English, his inveterate enemy, was utterly routed and slain. After having baffled the celebrated and unfortunate Earl of Essex by a succession of affected submissions and unexpected hostilities, and joined in the expedition to Munster to aid the Spaniards at Kinsale, he was invaded in turn by the royal forces under Lord Mountjoy, who, by seizing on the passes and erecting forts at Charlemont, Mountjoy, and other important positions, reduced him to such extremities that he surrendered at Mellifont, and attended Mountjoy to Dublin, who proposed to send him thence to the Queen. Her death changed his destination for that time; but in the beginning of the ensuing reign, being suspected of an attempt to excite a new insurrection in Ulster, he fled to Spain; and his princely property being consequently confiscated, was parcelled out into six counties, which were modelled, divided, and planted with English settlers under special instructions from the king. According to the rules of this settlement, the whole county, which was estimated to contain 1571 balliboes, or 98,187 acres, being at the

rate of 1000 acres to 16 balliboes, was divided into 78 portions, which, after deducting a portion for the church and some lands for Trinity College, Dublin, were granted to English and Irish undertakers, that is, settlers, who engaged to build, fortify, and stock the lands with British tenantry. Five borough towns, Dungannon, Clogher, Omagh, Strabane, and Mountjoy were allowed a certain portion of the surrounding grounds; and another portion was assigned to some of the members of the O’Nial family. The Irish were distributed as tenants among the undertakers, the swordsmen excepted, who were to be removed to the waste parts of Connaught or Munster, where they were to be dispersed and not suffered to settle together in one place. On an inspection of the progress of the plantation, made by Captain Pynnar under the king’s direction in 1618, it appeared that the county was divided into the five precincts of Strabane, Omy, Clogher, Mountjoy, and Dungannon: the first of these, Strabane, was allotted to Scotch undertakers, of whom those then in possession of the lands granted to the original patentees were the Earl of Abercorn, Sir Geo. Hamilton, Sir William Stewart, Sir Robert Newcomen, and Sir John Drummond; Omy, allotted to English undertakers, was in the possession of the Earl of Castlehaven and Sir John Davies; Clogher, also allotted to English undertakers, was held by Lord Ridgwaie, George Ridgwaie, Sir Gerard Lowther, Lord Burleigh, John Leigh, Sir William Stewart, Sir William Cope, and William Parsons; Mountjoy, allotted to Scotch undertakers, was held by Sir Robert Heyburne, Lord Vehiltree, Captain Sanderson, Mrs. Lindsey, Alex. Richardson, Andrew Stewart (son to Lord Vehiltree), and David Kenedaie; Dungannon, allotted to servitors and natives, was held by Lord Chichester, Lord Ridgwaie, Sir Toby Caulfield, William Parsons, Sir Francis Ansley, Lord Wingfield, and Tirlagh O’Nial. The only towns in the erection of which any progress had been made were those of Strabane and Augher. The county continued to improve during the reign of Jas. I. and in the commencement of that of Chas. I., but it suffered greatly during the war of 1641, at the termination of which, much of the lands fell into the hands of new proprietors; and in the subsequent war of 1688 it was the scene of many military events connected with the siege of Londonderry.

The county is partly in the diocese of Clogher, partly in that of Armagh, but chiefly in that of Derry. For purposes of civil jurisdiction it is divided into the baronies of Clogher, Dungannon, Strabane, and Omagh. It contains the borough and market-town of Dungannon, the assize and market-town of Omagh, the disfranchised boroughs and market and post-towns of Strabane and Clogher; the disfranchised borough and market-town of Augher; the market and post-towns of Cookstown, Stewartstown, Newtown-Stewart, Aughnacloy, Caledon, Ballygawley, Castlederg, and Moy; the market-towns of Drumquin, Beregh, and Trillick; and the post-towns of Fintona, Five-mile-town, Dunamanagh, and Coal-Island. The principal villages are Claudy, Coagh, Dromore, Gartin, Pomeroy, Six-mile-cross (each of which has a penny post), Killeter, Newmills, Terraonmaguirk, and Tullyhoge. It sent ten members to the Irish parliament, two for the county, and two each for the boroughs of Dungannon, Strabane, Augher, and Clogher. Since the Union its representatives in the Im-

perial parliament have been two for the county, and one for the borough of Dungannon: the election for the county is held at Omagh. The county constituency, as registered to the commencement of the year 1837, was, 322 freeholders of £50, 346 of £20, and 1805 of £10; 1 rent-charger of £50, and 30 of £20; 50 leaseholders of £20, and 46 of £10; making a total of 2600 electors. Tyrone is included in the north-west circuit: the assizes are held at Omagh, where the county gaol and court-house are situated: general sessions of the peace are held alternately at Omagh and Strabane, for the Omagh district, which comprises the baronies of the same name: those for the district of Dungannon, which comprises the baronies of Dungannon and Clogher, are held at Dungannon and Clogher alternately. The local government is vested in a lieutenant, 13 deputy-lieutenants, and 106 other magistrates, together with the usual county officers, including two coroners. There are 29 constabulary police stations, having in the whole a force of an inspector, a paymaster, 2 stipendiary magistrates, 5 officers, 32 constables, 189 men, and 5 horses. The district lunatic asylum is in the city of Londonderry, the county infirmary at Omagh, the fever hospital at Strabane; and there are dispensaries at Terraonmaguirk, Stewartstown, Augher, Clogher, Castlederg, Caledon, Dungannon, Newtown-Stewart, Strabane, Dunamanagh, Drumquin, Fintona, Coagh, Dromore, Trillick, Omagh, Gortin, Ballygawley, and Cookstown, supported by equal Grand Jury presentments and private subscription. The Grand Jury presentments for 1836 amounted to £35,331. 13. 2., of which £4031. 11. 10. was for roads, bridges, &c., being the county charge; £18,952. 1. 2½. for the same, being the baronial charge; £5450. 17. 8. for public buildings, charities, officers’ salaries, and incidents; £2574. 6. 2½. for the police; and £4322. 16. 3. for the repayment of advances made by Government. In the military arrangements the county is in the northern district, and contains one barrack for infantry at Omagh.

The surface is greatly diversified by a continued variety of hill and dale, rising into elevated mountain tracts in the north and west, which are known by the general name of the Munterlowyny mountains: the most elevated is Sawell, part of which is in the county of Londonderry, 2235 feet high; the next is Mullaghcarn, 1778 feet. Bessy Bell and Mary Grey are the fanciful names of two mountains detached from this range and standing prominently remarkable on each side of the river Mourne: the former is said to derive its name from Baal or Bel, whose religious rites called Baase were performed on its summit; hence the expression Baase Bell, which by a natural corruption has been moulded into its present popular appellation: the origin of the name of the other has not been ascertained. To the west of the barony of Dungannon are the mountains of Ballygawley, and still further south-west are those of Morley or Murley, both so high as to preclude the possibility of cultivation, though not so lofty as the northern range. The less elevated districts present many views of rich tranquil scenery. The mountainous parts, particularly near the courses of the numerous rivers and streams, abound with picturesque and romantic prospects: the central part of the county from Omagh to Ballygawley is mostly a dreary expanse of bog and heath. The lakes are few and small; in the

demesne of Baronscourt are three, in one of which is an artificial islet, clothed with timber, called M'Hugh's island, from a chieftain of that name who constructed it and erected a fortress on it. Not far from Baronscourt is Lough Creevy; Lough Frae or Fry is in Lissan parish: there are others, small but interesting for their scenery, near Pomeroy, Donoughmore, Fairlough, and Dunamanagh; the border of one in the demesne of Pomeroy presents an exact miniature resemblance of the outline of Ireland.

The climate is very variable: the prevalence of western winds occasions a constant humidity of the atmosphere, which is a frequent cause of rheumatism and paralysis; but the county is improving greatly in this respect; disease is much more uncommon than it was formerly, and those who are well fed and clothed are as free from sickness here as the similar class in any other part of the country. In the mountain districts to the north, the soil is cold and shallow, seldom exceeding six inches in depth: in some parts the subsoil is a tenacious clay, rendering the surface wet and spongy; in others it is a compact bog, equally tenacious of moisture, and therefore equally injurious by retaining the surface water; yet even amidst these elevated cold and moory districts in the north and west, some spots of excellent land appear, well cultivated and highly productive. At Strabane the lands are of a dry and fertile description, and also in a high state of cultivation; near Urney are some meadow lands of the richest quality. The eastern parts are a deep alluvial soil based upon limestone, adequate also to produce excellent crops. The vale of the Blackwater is exceedingly picturesque and also of the greatest fertility.

Agriculture has made rapid advances of late years, particularly in the eastern districts, where crops of every kind are raised of the best quality. The culture of wheat is universal, except in the mountainous parts: the farmers are peculiarly skilful in the management of flax and potatoes. The lands in the more fertile districts are much subdivided, the general size of farms varying from 5 to 50 acres: the fields are judiciously laid out; the fences generally of white thorn, except in the hilly country, where they are mostly of dry stone, sometimes 8 feet broad at the bottom, very carelessly built and much neglected: where stones are scarce, walls built of sods, and often topped with furze, are used. Draining and irrigation form part of the general system in many parts, but the water is not good for irrigation. The improvements in the agricultural implements and carriages have kept pace with those in tillage. Spade cultivation is not so prevalent here as in the hilly districts of other counties. An implement called a "skroghoge," for cutting scraws or sods, is peculiar to this part of the country: it is in the form of a large spade, with a blade of ten inches both in length and breadth, and a handle about four feet and a half long. The sods used in the covering of houses, to lay between the wattles and the thatch, are cut with it about two feet broad and from an inch to two inches thick; the length is determined by that of the slope of the roof: when cut, they are rolled upon a stick like a roll of parchment, and thus carried to the place on which they are to be laid. The mode formerly general here of allowing land to rest for a few years, to recover itself naturally, without the assistance of clover or hay-

seeds, prevented the pastures from being of a rich quality, but it is no longer practised except by the poorest class of farmers. A pernicious custom exists in many parts of turning the cattle into the potato grounds before the stalks are withered, thus checking the growth of the bulb and injuring the land. Red and white clover are the most common kind of artificial grasses. The native cattle are mostly reared on the mountains; they are of various colours and shapes, but generally small, as heavy stock could not subsist on the scanty vegetation produced there, being principally heath and a coarse kind of sedge grass which springs up immediately after burning the heath, a common practice in many parts. In no other county in Ireland has there been a greater improvement in the breed of cattle than in the low country of Tyrone. Some of the best description in England and Scotland have been brought over. The numerous crosses thus produced have occasioned a great variety of stock, which, however, appears necessary to suit the various soils. In the valley of the Blackwater and some other similar districts, the Durham breed thrives remarkably well, and in many parts a judicious cross with the Kerry cow has been introduced to great advantage. Though there are few extensive dairy farms, butter is made in large quantities, and some cheese: the butter is usually salted and made up in firkins for the Scotch market. The native horse, though ill-shaped, is hardy and well suited to agricultural purposes: a superior description, for the road or field sports, is brought in from other counties: the great mart for the purchase of good horses is the fair of Moy; yet some very fine horses are now reared in the county from British sires. The native sheep are small and ill-shaped, and very inferior both as to fleece and carcass: these are confined to the mountainous districts; in the fertile parts the breed is good; but, strictly speaking, Tyrone is not a sheep-feeding county. The vicinity of Strabane is the only part in which pigs are kept in great numbers; and little improvement has taken place in this kind of stock.

The county exhibits some very striking geological features. The red sandstone formation embraces a considerable portion of its southern and eastern parts, while the greatest part of the north and west belongs to the clay-slate formation. In both districts there are considerable exceptions. The clay-slate is intersected by a vein of micaceous limestone, which first appears in the bed of the river Poe; thence passing near Newtown-Stewart and crossing the Munterlowney mountains, it terminates near the village of Dunamanagh, in the northern extremity of the county. Detached portions of limestone, similar to that of the great central field of Ireland, are to be met with in many parts: white limestone, containing numerous nodules of flint, similar to that of Antrim, is found near Coagh. Near Cookstown is a species dissimilar to all the others, and containing a great variety of organic remains: the vein extends southwards to Stewartstown and is disposed in strata varying from five inches to four feet in thickness. But the most remarkable geological feature of the county is its coal formation, in which, though the field is of small extent as compared with those in the south and west, it surpasses them in the thickness of the seams and quality of the mineral. The district around this coal field con-



tains rocks of every class, from the more ancient of the primary to the latest of the secondary or alluvial formations. In the Coal Island works the coal rests on fire-clay, in Drumglass on soft porous sandstone, and in Annahoe on blue clunch; but as the country in which the collieries are situated is covered with alluvial soil to the depth of from 20 to 30 feet, it is often difficult to trace the various beds. In its external aspect it is in general similar to that composed of sandstone; the surface exhibiting an assemblage of low hills with steep acclivities and flattened summits, rarely exceeding 100 feet in height: when higher, their upper part is generally composed either of new red sandstone or of trap. The Coal Island district is 8 miles long by an average breadth of  $2\frac{1}{2}$  miles, and therefore comprehends an area of about 1140 acres; the Annahoe district is little more than a mile long by half a mile in breadth, and may therefore contain about 500 acres. Both districts contain sandstone, sandstone slate, shale, argillaceous iron-stone, and fire-clay. The composition and external character both of the coal and of its accompanying strata are nearly similar in the two divisions: it burns rapidly, giving out a bright blaze and intense heat, like that of Ayrshire. The shale, called by the miners metal, varies in colour from light blueish white to black, is extremely soft, and decomposes rapidly on exposure to the atmosphere: it sometimes contains impressions of ferns, myrtle, and gigantic reeds. An uncommon species of clay-stone, extremely compact and difficult to break, occurs interstratified with the shale. Argillaceous iron-stone is not abundant; when found, impressions of a large species of fern are frequently detected in the interior. The fire-clay, which lies immediately beneath the bed of coal, is so soft as to form a pulpy mass on the admixture of the slightest moisture, and by allowing the pillars of coal which support the roof to sink into it, immediately swells and would close the workings were not great precautions adopted. This clay makes fire-bricks equal to those of Stourbridge. Great irregularity prevails in the direction and inclination of the coal strata: the main dip in the southern extremity is north-east; in the northern, south-west; but it is frequently altered by wavings or undulations, which are generally north and south. Besides these undulations, which throw the strata into confusion, the continuity of the beds is often broken by slips or faults. The average angle of the strata with the horizon is about  $11^{\circ} 30'$ , or one foot of fall for five of length, but in many places it increases to  $50^{\circ}$ : the difficulty of clearing off the water is much increased by this increase of angle. The quantity of coal capable of being produced from the Coal Island district may be estimated from the fact that, in the immediate vicinity of the village, there are seven workable beds of coal, amounting, in the aggregate, to 34 feet of coal in a depth of 244 yards: no instance occurs in the great mining districts of England of an equal number of beds so near each other. From the sulphureous and ferruginous appearance of the water in many places, it is evident that large quantities of iron ore are deposited here. Clay, of various colours, for making bricks, may be procured in all parts of the county. Good flooring and ridge tiles, garden pots, and coarse earthenware are made in the neighbourhood of Moy and Killyman. Excellent pottery is manufactured near Coal Island: the clay, which is of a muddy

white before it is baked, is made up into small oblong wedges of about a pound each, and sold as a substitute for fullers' earth, for which purpose it is sent to all parts and brings back a profitable return. A line of escars proceeds from Killyman, by Dungannon, Ballygawley, and Clogher, to Five-mile-town, where it enters the county of Fermanagh. Those in this county are formed of nodules of basalt, greenstone, porphyry, limestone, chalcedony, jasper, and agate: a branch of them near Fintona is almost exclusively formed of chalcedony, jasper, agates, and quartz. At Killeshill and Newtown-Saville the formation of the escars is as regular as if they had been artificially arranged. In the sandstone formation in Killyman, fossil fishes of several species are found, among which the trout and pike can be distinctly recognised: on raising the stone from the quarry, the fish is found imbedded in it, one side of it being raised in high relief, and the concave impress of it in the lower stone exhibits the marks of the gills, eyes, and scales with the utmost accuracy.

The linen manufacture has long been the staple of the county, and though it has declined considerably, large quantities are annually manufactured and bleached, principally for the English market. Bleach-greens were numerous in every part, but nearly two-thirds of them are unemployed or converted to other purposes. The linens are all carried in a brown state to the towns of Omagh, Dungannon, Cookstown, Ballygawley, Fintona, and Strabane, and sold in the markets there. The wool of the county, and all that is brought into it, is made up into cloth, blankets, and druggets. The farmers, who are in general linen-weavers, consume the greater part of the cloth and blankets; the druggets are worn by the poorer class of women; the cloth is generally yard wide, and of very good quality. The people are all expert at dyeing for their domestic purposes; they dye various colours, but blue is the favourite. Excellent druggets of two parts wool and one linen are much esteemed. An economical practice of the wool-spinners is worthy of notice: the root of the common fern is replete during summer with an oily glutinous substance, an excellent substitute for oil or butter; and as wool cannot be manufactured without the aid of some substance of this nature, a pound of wool requiring a quarter of a pound of butter, the common people supply the want of it by cutting the fern root into small pieces, bruising it in a mortar, and pressing out the juice through a cloth. Spades, shovels, and other farming implements, crucibles and other chymical vessels, and fire-bricks, are manufactured very extensively at Coal Island. Tanning is carried on in several places, as is also the manufacture of tobacco, soap, and candles. There is a good ale brewery at Donoughmore; distilleries are worked in various parts. There are large flour-mills at Caledon and Coal Island, plating-mills at Leckpatrick, Fintona and New-mills, and scutch-mills in most parts.

The county is copiously watered by the numerous branches of the Foyle, which, under the names of the Munterlony, the Poe, the Mourne, the Carnown, the Owenkellow, and the Owenreagh, rise in the mountainous central districts: the Derg joins the Mourne from a lough of its own name; the Denet empties itself into the Foyle near the northern boundary of the county. The Foyle, which forms part of the western

boundary, is navigable to St. Johnstown, and thence by an artificial navigation between three and four miles farther up to Strabane. The Ballinderry river forms part of the north-eastern boundary. The Blackwater, which forms part of the southern boundary, and discharges itself into Lough Neagh, is navigable to Moy and Blackwatertown: near the mouth of this river a canal proceeds from the lake to Coal Island, and more than half a century since was partially opened above New Mills, but this latter part of the undertaking was abandoned before the canal was completed. The beauty of the scenery in several parts is much enhanced by woods and plantations. Large tracts of land near Baron's Court, and Rash or Mountjoy forest, have been planted since 1795. Near Augher and Favour Royal there are considerable natural woods, and throughout the greater part of the county the soil appears disposed to throw up a spontaneous growth of timber, but in too many instances the young trees are neglected and the cattle suffered to browse upon them. Near Strabane are many large and well-stocked orchards. The roads are numerous, and in general judiciously laid out and kept in good repair. A new line is now in progress of formation from Omagh by Mountfield, Kildress, and Cookstown to Belfast. The roads are all made and repaired by county presentments.

The remains of antiquity are neither numerous nor peculiarly interesting. Rathes are scattered over almost every part: near the western border of the mountain named Mary Gray, more than twelve of them may be seen within the compass of a mile: they are generally in pairs; many are now scarcely discernible, in consequence of the farmers having drawn off the mould for manure. The most perfect has a parapet six feet high, with stepping-stones projecting from the inner sides in an oblique direction to the top, like the winding of a staircase: its diameter is 33 yards. A very remarkable Druidical monument, called Clogh-togle, or the "lifted stone," stands on a hill a mile north of Newtown-Stewart: it consists of three large stones set upright in a triangular position, about 7 feet high each, and covered with a broad horizontal flag, 11 feet long, 7 broad, and 15 inches thick. On an opposite hill, at the distance of about 100 yards, was a similar relic of larger dimensions, now lying on the ground. There is a large and very beautiful one, also called Clogh-togle, at Tamlaght near Coagh; it consists of six upright stones standing about 5 feet above the ground, on which is a large slab whose greatest diameter is 10 feet, its circumference 28, and its greatest thickness 7 feet; and there is another, but less perfect, in the demesne of Loughry, and a very noble one, 12 feet high, a quarter of a mile above Castle Derg. At Kilmeillie, near Dungannon, are two circles of stones, each about 20 yards in diameter, in the form of the figure 8. On the same hill was found a kind of altar of dry stones, with the charcoal and bones fresh among the stones, which retained the marks of fire. An urn was found in a little sandy hill near Cookstown, covered with a large limestone slab, and surrounded by six others. Near Omagh, three small chests containing as many urns were found in 1712, under two heaps of stones. In the parish of Errigal-Keroge is a flat stone set upright, about three feet broad and of the same height above ground, having one side covered with carvings of a regular design,

consisting of waving and circular lines: it had been the cover of a vault formed of flags set edgewise: in the vault were found two earthen vessels containing ashes. Near Dungannon were found several brazen trumpets of an uncommon construction, with a hole in the side, and the smaller end stopped, supposed to have been Danish. The monastic institutions, of which traces yet remain, are those of Ardboe, Ardstraw, Cluin-Dhubhain, Garvaghkerin, Puble, Grange, and Donoughmore. Those of Clogher, Airecal-Dachioroc or Errigal-Keroge, Corock, Ballinasagart, Dungannon, Omagh, Maghclaire, Strabane, and Trillick exist only in the records of history. The remains of ancient castles are numerous, but few of them are of much importance. Benburb is the largest: near it are the ruins of one of the residences of Shane O'Nial; those of Newtown-Stewart, Dungannon, Strabane, and Ballygawley are, together with the modern mansions of the nobility and gentry throughout the county, noticed under their respective parishes.

The peasantry are very industrious. The houses of the farmers are built in some parts of stone, in others of clay; slating is becoming more prevalent than thatch for roofing. The want of native timber has also been much felt in the construction of the houses of the small farmers and cottiers. The cabins are generally built at the joint cost of landlord and tenant, in which case the latter has an abatement of rent: when the whole is executed at the tenant's cost, a year's rent is usually allowed him. The use of turf for fuel is universal, except in the immediate neighbourhood of the collieries. The food consists of potatoes and oatmeal, and in seasons of scarcity, barley-meal; milk is used in summer and autumn; in winter, herrings. Sometimes a pig is killed at Christmas, or several labourers join in the purchase of a cow. The Donagh, which is kept at Brookborough, near Five-mile-town, is a box or casket about the size of a thick quarto volume, containing a representation of Christ and the Apostles in high relief on brass coated with silver, under which are some relics; it is used as a test of veracity in taking evidence among the people. A belief in fairies, called here the Wee People, is universal among the poorer peasantry; as is the custom of driving their cattle round fires lighted on Midsummer eve. A kind of hurling, here called "common," is a favourite amusement of the young men: formerly they devoted eleven days at Christmas to this exercise, now they give only one; a proof of the increase of habits of industry: There are chalybeate springs at Dunbonrover, in Badony parish; at the foot of Douglas mountain; besides several of less note among the Munterlowny mountains. At Aghaloo is a sulphureous water stronger than that at Swanlinbar; and a very valuable mineral water at Scarvey, two miles from Aughnacloy. Tyrone gives the inferior titles of Earl and Viscount to the Marquess of Waterford, the head of the Beresford family.

TYRRELL'S PASS, a post-town, partly in the parish of CLONFAD, but chiefly in that of NEWTOWN, barony of FARTULLAGH, county of WESTMEATH, and province of LEINSTER, 19½ miles (E.) from Athlone, and 40 (S. W.) from Dublin, on the mail coach road to Athlone; containing 537 inhabitants. This town takes its name from having been for many centuries the residence of the family of Tyrrell, of whose castle near the town there are still some remains. It is situated at the

meeting of three roads, and consists of one long street, containing 82 houses, most of which are well built and roofed with slate; the inhabitants are supplied with water from a well in the centre of the market area, enclosed at the expense of the Countess of Belvidere, who is proprietor of the town. To the east rises the high hill of Gnewbaune, near the base of which is Tou, the pleasant seat of H. Pilkington, Esq.; and in the environs are several handsome seals and pleasing villas. The cotton manufacture was formerly carried on here to a very considerable extent, but is at present discontinued. Fairs are held on the 17th of May and Dec., chiefly for cattle, and are numerous attended; the market, formerly held by patent, is discontinued. The parish church of Clonfad, a handsome structure in the later English style, with a well-proportioned spire, is situated in the town; and there is also a place of worship for Wesleyan Methodists, built by the Countess of Belvidere. A savings' bank, a charitable loan fund, and a dispensary, have been established; and there is a ladies' charitable association under the patronage of the Countess of Belvidere, which has been highly beneficial to the poor.

## U

ULLARD, a parish, partly in the barony of ST. MUL-LINS, county of CARLOW, and partly in the barony of GOWRAN, county of KILKENNY, and province of LEIN-STER, 2½ miles (N.) from Graig, on the road from Carlow to New Ross; containing 2139 inhabitants. This parish is situated on both sides of the river Barrow, and comprises 4989 statute acres, as applotted under the tithe act. The living is a rectory, in the diocese of Leighlin, being the corps of the prebend thereof in the cathedral of Leighlin, and in the patronage of the Bishop; the tithes amount to £258. 9. 2¾., and the gross income of the prebend to £285. 9. There is a glebe-house, with a glebe of 30 acres. In the R. C. divisions it is part of the union or district of Graig. The remains of the church, with an ornamented cross in the churchyard, appear to be of some antiquity.

ULLID, or ILLOD, also called ILLEDE, a parish, in the barony of IVERK, county of KILKENNY, and province of LEINSTER, 6¼ miles (N. N. W.) from Waterford; containing 646 inhabitants, and comprising 363 acres. It is a vicarage, in the diocese of Ossory, forming part of the union of Poleroan; the rectory is impropriate in the Corporation of Waterford. The tithes amount to £135, of which £90 is payable to the lessee of the corporation, and £45 to the vicar. In the R. C. divisions it is part of the union or district of Kilmacow.

ULLOE.—See OOLLA.

UMGALL, a grange, in the parish of TEMPLEPAT-RICK, barony of UPPER BELFAST, county of ANTRIM, and province of ULSTER, 6 miles (N. W.) from Belfast: the population is returned with the parish. It is situated upon the road from Belfast to Antrim, and comprises, according to the Ordnance survey, 753½ statute acres.

UMMA.—See OMEY.

UNION-HALL, a village, in the parish of MYROSS, Eastern Division of the barony of WEST CARBERY, county of CORK, and province of MUNSTER, 6 miles

(S. W.) from Rosscarbery, to which it has a penny post: the population is returned with the parish. It is situated at the western extremity of the harbour of Glan-dore, where there is an excellent quay for vessels drawing ten feet of water, and a considerable trade is carried on in the export of corn. Close to the village is the parish church, a handsome cruciform building with a tower; and not far distant is the district chapel of Castlehaven, a large plain building. It is a constabulary police station, and petty sessions are held on alternate Thursdays. There are a dispensary and three public schools. In the immediate vicinity are several handsome seats, which are enumerated in the article on Myross.

UPPERCHURCH.—See TEMPLEOUTRAGH.

UPPER FALLS.—See FALLS (UPPER) and BEL-FAST.

UREGARE.—See OWREGARE.

URLIN, or RUTLAND, a parish, in the barony and county of CARLOW, and province of LEINSTER, 2¼ miles (E. N. E.) from Carlow, on the road from that town to Castledermot; containing 977 inhabitants. This parish comprises 3080 statute acres, as applotted under the tithe act, and valued at £2715 per annum: the greater part of the land is in small holdings, and the system of agriculture is improving. The seats are Burton Hall, the residence of W. F. Burton, Esq., pleasantly situated on a rising ground in a finely planted demesne, approached by a long and wide avenue of trees; Rutland House, of—Mosse, Esq.; Rutland Lodge, of E. Burton, Esq.; Johnstown, of T. Elliott, Esq.; Benekerry Lodge, of E. Gorman, Esq.; Mount Sion, of B. Colclough, Esq; and Benekerry House, of Mrs. Newton. At Palatinetown there is a constabulary station, and a fair is held there on the 26th of March. The living is a rectory, in the diocese of Leighlin, united in 1713 to the rectory of Grangeforth, and by act of council, in 1803, to the impropriate cure of Kille-lick, and in the patronage of the Bishop: the tithes amount to £250, and of the union to £542. 19.2¾. The church is a neat plain building with a spire, erected in 1821 by aid of a loan of £700 from the late Board of First Fruits. In the R. C. divisions the parish is partly in the union or district of Tullow, and partly in that of Tinriland, and contains a chapel belonging to the latter division, situated at Benekerry. About 50 children are taught in a public school, and 110 in two private schools.

URLINGFORD, a parish, in the barony of GALMOY, county of KILKENNY, and province of LEINSTER, 1¼ mile (S.) from Johnstown, to which it has a penny post; on the road from Kilkenny to Thurles, and on the mail coach road from Dublin to Cork, by Cashel; containing 2492 inhabitants, of which number, 1366 are in the village, which consists of a main street with a few offsets diverging from it, and contains 256 houses, mostly of inferior appearance. The village is the centre of a manufactory of coarse stuffs, flannels, and worsteds, and carries on an extensive retail trade with the surrounding districts. There are 12 fairs during the year, chiefly for cattle and fat pigs: they are held on Jan. 12th, Feb. 1st, March 17th, April 10th, May 12th, June 29th, July 20th, Aug 15th, Sept. 13th, Oct. 12th, Nov. 14th, and Dec. 23rd. Near it is a race-course surrounding a green knoll, the summit of which commands an extensive panoramic prospect. A manor

court is held here every three weeks: it is a constabulary police station, and has a dispensary. The parish comprises 3227 statute acres, as applotted under the tithe act. Agriculture is in an improving state; limestone exists in abundance; and there is a considerable quantity of bog, which, however, is capable of being reclaimed. Near the village is Marymount, the neat and improved seat of R. Neville, Esq. The living is a rectory and vicarage, in the diocese of Ossory, and in the patronage of the Crown: the tithes amount to £150. The parish also forms part of the perpetual curacy of Clomanto. In the R. C. divisions it is the head of a union or district, comprising also the parish of Tubrid-Britain, with parts of those of Burnchurch and Clomanto, in which union are two chapels; that of Urlingford is a very neat building. There are two schools in connection with the Board of National Education, the school-houses of which were built respectively by the Earl of Kilkenny and—Fitzpatrick, Esq.; about 70 boys and 70 girls are educated in them. There is also a private school, in which are about 60 boys and 30 girls. In the demesne of Maryborough is a cromlech, which had been supported by three upright stone pillars, two of which, 8 feet high each, still remain in their original position at one end; the third has fallen: a flat stone underneath was broken in a search for money by the peasants, who, instead, found human bones. A rath in the neighbourhood is peculiar in being of a square shape.

URNEY, a parish, partly in the barony of UPPER, but chiefly in that of LOWER, LOUGHTEE, county of CAVAN, and province of ULSTER; containing, with the town of Cavan, 6050 inhabitants. It is situated on the road from Dublin to Enniskillen, and comprises, according to the Ordnance survey, 7934 statute acres, of which 1055 are water, and of these, 530½ are in Lough Oughter: the land is of various qualities, and most of it in a profitable state of cultivation. The living is a vicarage, in the diocese of Kilmore, united by episcopal authority, apparently at an early date, to the vicarage of Annageliffe, and in the patronage of the Bishop; the rectory is partly appropriate to the Dean of Kilmore, and partly to the vicars choral of Christ-Church, Dublin. The tithes amount to £156. 5. 8½., of which £38. 15. 4. is payable to the dean, £6. 7. 1. to the vicars choral, and £111. 3. 3½. to the vicar; the glebes of the union comprise 404½ acres (of which 132¼ are in this parish), valued together at £483. 3. 3½. per ann.; and the gross value of the benefice is £599. 0. 2¼. The church was rebuilt in 1816, for which purpose the late Board of First Fruits granted a loan of £4000, and the remainder of the expense was defrayed by private donations: it is a handsome structure, situated in the town of Cavan. Nine townlands of this parish have been separated from it to form with others the district parish of Derryheen. In the R. C. divisions the parish is the head of a union or district, comprising also the parish of Annageliffe, and commonly called the union of Cavan; there are two chapels, one in Cavan, a handsome edifice, erected at an expense of £2000, and one at Coolboyague, built in 1810. There is a place of worship for Presbyterians in connection with the Synod of Ulster, of the second class; and there are two for Primitive and Wesleyan Methodists. About 370 children are taught in five public schools, of which the

Royal endowed school at Cavan is described in the account of that town; one in the town and another at the lodge of Farnham demesne are wholly supported by Lord Farnham, one at Coolboyague is under the New Board, and one at Drumkeen under the Society for Discountenancing Vice. There are also eight private schools, in which are about 270 children; and a Sunday school. There are some remains of a monastery.

URNEY, a parish, partly in the barony of RAPHOE, county of DONEGAL, but chiefly in that of STRABANE, county of TYRONE, and province of ULSTER, 2 miles (S. S. W.) from Strabane; containing, with the village of Claudy and part of the town of Strabane (each separately described), 7277 inhabitants. This parish, comprising 14,489½ statute acres, according to the Ordnance survey, is bounded on the north-west by the county of Donegal, and is situated for the most part between the rivers Finn and Mourne, which, uniting at its northern extremity, form the Foyle. The greater portion of the land is remarkably fertile, and under its present improved treatment produces abundant crops of allkinds of grain: there is abundance of excellent limestone, which is extensively used both for building and agriculture; the bogs are greatly increasing in value, and the mountains afford excellent pasturage. The inhabitants combine with their rural employments, to which most attention is given, the manufacture of linen cloth: a large mill is now in progress of erection at Seeir, upon the Mourne river, for the spinning of linen yarn. The produce of the soil and of the manufactories finds a ready market at Strabane, and much of the grain is sent to Derry by the river Finn, in barks of from 60 to 80 tons' burden. At the northern extremity of the parish is a bridge of twelve arches over the Foyle, leading to Lifford; another near the church, over the same river, leads to Donegal; and at Bridgetown a third of eight arches over the Mourne connects the parish with the thriving and commercial town of Strabane. It is partly within the manor of Strabane, and partly within that of Ardstraw, for the latter of which a court is held once a month at Castle-Derg. The vale of Urney is among the most fertile and highly cultivated parts of the county: the houses are in general well built, and have gardens and orchards attached to them; those of the higher classes are embellished with flourishing plantations. The principal seats are Urney Park, the residence of Lady Galbraith; Urney House, of the Rev. R. Hume; Fyfinn Lodge, of Conolly Gage, Esq.; Galany, of J. Smith, Esq.; Ballyfatton, of M. C. Hamilton, Esq.; and Castletown, of Major Semple.

The living is a rectory, in the diocese of Derry, and in the patronage of the Bishop: the tithes amount to £700. The old glebe-house having been, accidentally burnt, a new one was erected in 1798, during the incumbency and at the sole expense of Dr. Fowler, the present bishop of Ossory, who did not charge his successor with any portion of the outlay. The glebe of 286 Cunningham acres is in two portions; one, on which the glebe-house stands, contains 83 acres on the banks of the Finn, from the inundations of which river it is protected by an embankment 12 feet high and nearly a mile long; the other, called Rabstown, is let to tenants; the entire glebe is valued in the Commissioners' books at about £300 per ann. The church, in the vale of Urney, a handsome edifice in the Grecian style, built in 1734,

underwent a thorough repair in 1809. The right of nomination to the perpetual cure of Skirts, or Derg, belongs to the incumbent of this benefice. In the R. C. divisions the parish is the head of a union or district, comprising this parish and that of Skirts. There are places of worship for Presbyterians at Somerville and Alt, the former in connection with the Synod of Ulster and the latter with the Associate or Seceding Synod. The male and female parochial schools, built on the glebe at the joint expense of the rector and parishioners, are wholly supported by the former, who also maintains a school at Alt; a female work school, also on the glebe, is supported by the rector's lady, and two schools at Sion and Tullywisker are aided by the Marquess of Abercorn: about 300 boys and 260 girls are taught in these schools. There are also two private schools, in which are 60 boys and 30 girls; and four Sunday schools. Andrew Sproule, Esq., in 1801, bequeathed £1000 to the rector and churchwardens for ever, in trust for the poor of the parish, the interest of which is annually distributed in winter clothing. The Hon. and most Rev. Dr. Beresford, late Archbishop of Tuam; the Rt. Rev. Dr. Forster, late Bishop of Kilmore; and the Rt. Rev. Dr. Fowler, the present Bishop of Ferns and Ossory, were successively rectors of Urney.

USKE, a parish, in the barony of EAST NARRAGH and RHEBAN, county of KILDARE, and province of LEINSTER, 4 miles (S.) from Kilcullen, on the road to Baltinglass; containing 919 inhabitants, and comprising 1649 statute acres, as applotted under the tithe act. Near Redgap, within the limits of the parish, a skirmish took place in 1798, between the king's troops and the insurgents. Fairs are held on the Thursday before the 12th of May and the first Thursday and Friday in October. It is a rectory and vicarage, in the diocese of Dublin, forming part of the union and corps of the prebend of Dunlavan: the tithes amount to £77. 1. 7. In the R. C. divisions it is part of the union or district of Narraghmore.

USKEANE, a parish, in the barony of LOWER ORMOND, county of TIPPERARY, and province of MUNSTER, 2 miles (E. by N.) from Burris-o'-kane, on the road to Roscrea and Parsonstown; containing 1459 inhabitants. This parish comprises 6026 statute acres, as applotted under the tithe act: the land is principally under tillage, the soil light but productive, and there is a large proportion of bog. The principal seats are Sopwell Hall, the residence of F. Trench, Esq., a very handsome house situated in an extensive and finely planted demesne; Castle Shepherd, of W. Shepherd, Esq.; Uskeane House, of R. Hall, Esq.; and Cooreavan, also the property of R. Hall, Esq. It is a vicarage, in the diocese of Killaloe, forming part of the union of Balingarry; the rectory is impropriate in Marmaduke Thompson, Esq. The tithes amount to £266. 2. 6., of which £162. 5. is payable to the impropiator and £103. 17. 6. to the vicar. About 150 children are taught in a school at Sopwell under the National Board, which is aided by Lord Charleville and Mr. Trench; and there is a private school, in which are about 15 children. On the demesne of Sopwell Hall are the ruins of an ancient castle, formerly occupied by the Sadleir family; they consist chiefly of a very massive and lofty tower, forming an interesting and picturesque object in the landscape.

V

VALENCIA, or KILMORE, an island and a parish, in the barony of IVERAGH, county of KERRY, and province of MUNSTER, 27 miles (S. W.) from Milltown, and 184¾ (S. W.) from Dublin; containing 2614 inhabitants. The island, which is five miles in length and of an average breadth of two miles, and contains 6418 statute acres, lies in a direction from south-west to north-east along the coast of Kerry, from which it is separated on the north, east and south-east by Lough Key and Valentia harbour; the Atlantic washes it on the other sides. The harbour, which is formed by the strait or channel between the island and the mainland, may be entered both from the north and south; it is well sheltered, has deep water, and vessels passing through are exposed to little danger from shoals or sunken rocks: to the north of it is Beg innis island, *which see*. Oliver Cromwell caused forts to be erected at each end of Valentia to guard the passage and prevent it from being used as a place of shelter and concealment by hostile privateers; the remains of these are still to be seen. In 1710, the Irish House of Commons passed a vote for the construction of a fort on the island, in consequence of its exposure to the attacks of pirates: a signal tower has been since built on Bray Head, at its southern point. The entrances to the island are by ferries; the principal one is on the northern side, where the road on the mainland from Cahirciveen terminates at Renard Point; the other, on the south, is near Portmagee. The number of houses is 480, mostly scattered through the country and of a single story high; but within these few years a village called the Foot has been formed at its north-eastern end, where there are a good inn and a dispensary, and petty sessions are held on the first Tuesday in the month. Storehouses for merchandise have been erected there. Near the village is a quay, built under the directions of the late Fishery Board, at which vessels of 200 tons can lie; there is also a small quay on the opposite shore of the mainland at Renard Point. This part of the harbour has been laid down as the point from which vessels will weigh for New York, in case the proposed rail-road across Ireland from Dublin to Renard Point be carried into effect. The exports consist of corn, butter, and slates; the imports, which are chiefly from Liverpool, of iron, coal and timber. This island, from its great fertility, was looked upon as the granary of the south-west of Ireland, previously to the facilities that have been lately afforded for the transmission of agricultural produce through the interior by the construction of well-planned and well-constructed roads. The population is engaged in agriculture, the fisheries, and the quarries; at present it appears that the demand for labour is so great that the women are employed not only in the out-door labours of tillage, but in some of the occupations of the quarries. The lands are let according to a measurement called gneeves, which are similar to carucates or ploughlands; there are upwards of 300 small holdings in the island, varying in extent from half a gneeve to three, with a proportion of mountain and bog to each. The

soil in general is light; the system of agriculture is improving; the want of lime for manure, of which there is none in the island, is supplied by sea-weed and sand; the collection of this and the spreading of it on the potato gardens are parts of the employment of the women. About 400 persons are exclusively occupied in the fisheries, in which 100 seine boats and 150 yawls are engaged. The slate quarry on the Knight of Kerry's estate at Doghilli, on the western shore, is profitably worked and gives constant employment to 150 men: the slate, which is of very fine quality, is now mostly cut into flags of considerable dimensions, which are chiefly exported to London, where they are in great demand for flooring cellars and warehouses: the women assist in shipping the slates. The property of the island chiefly belongs to the Rt. Hon. Maurice Fitzgerald, Knight of Kerry; H. A. Herbert, of Muckross, Esq.; and to the Corporation of Trinity College, Dublin. Glanleem is the beautiful seat of the Knight of Kerry; Coarhubeg, of Capt. Spotswood; and Ballymanagh is the occasional residence of Miles Mahony, Esq., of Cullina. The Rev. Mr. Day, the present incumbent, is erecting a private residence near The Foot.

The living is a rectory and vicarage, in the diocese of Ardfert and Aghadoe, and in the patronage of the Crown: the tithes amount to £150 British. The glebe-house, built in 1815 by a gift of £400 and a loan of £300 from the late Board of First Fruits, is now in a dilapidated state: the glebe at Kilmore comprises 56 statute acres. The church, situated at the north-eastern extremity of the island, is a small plain building, with a square tower, erected in 1815. In the R. C. divisions the island constitutes a separate parish: the chapel is nearly in its centre. The parochial school, held at the coast-guard station, is chiefly supported by the incumbent and the Knight of Kerry; a school is also held in the chapel: about 250 children are educated in both these. The ruins of the old church are to be seen in the burial-ground, which is still used as a place of interment by the Catholic inhabitants.

VASTINA.—See CASTLETOWN-KINDELANE.

VENTRY, a parish, in the barony of CORKAGUINEY, county of KERRY, and province of MUNSTER, 4½ miles (W.) from Dingle; containing 2596 inhabitants. The parish is situated in the interior of a harbour of the same name, on the northern shore of Dingle bay and near Dunmore Head, the most western point of Ireland: it contains 7087 statute acres, of which 2268 are coarse mountain land and bog. The harbour is spacious and is considered to be a dependency on the port of Dingle, being separated from it by a narrow peninsula, concerning which there is a tradition that it was the last ground possessed by the Danes in Ireland, which is somewhat corroborated by a statement given by Hammer in his Chronicle from the "Book of Howth," that a great battle way fought here between the Irish and the Danes. The harbour is exposed to the gales from the south-east. On its western point, called Cahir Trant, is an ancient Danish intrenchment, and at Rathlanane are the remains of an old castle of the Knight of Kerry. At a place called Fane, or Fahan, is a small cell or hermitage with a pointed roof of stone. There is a coast-guard station at East Coumtra, belonging to the Dingle district. The living is a rectory and vicarage, in the diocese of Ardfert and Aghadoe, and in the patronage

of the Representatives of the Rev. John Crosbie: the tithes amount to £120; the glebe, which is in three portions, contains 4a. 3r. 25p. The clerical duties are performed by the curate of the neighbouring parish of Dunurlin. In the R. C. divisions this parish forms part of the union or district of Dingle, and has a chapel in the village of Ventry. About 30 children are educated in a private school. Ventry gives the title of Baron to the family of Mullins.

VICARSTOWN, a village, in the parish of MOY-ANNA, barony of STRADBALLY, QUEEN'S county, and province of LEINSTER, on a branch of the Grand Canal from Monastereven to Athy; containing 14 houses and 77 inhabitants. It is a constabulary police station.

VILLARAIDE.—See RAYLESTOWN.

VILLIERSTOWN, a chapelry, in the parish of AG-LISH, barony of DECIES-within-DRUM, county of WATFORD, and province of MUNSTER, 7 miles (N. W. by W.) from Dungarvan, on the road from Clashmore to Cappoquin; containing 263 inhabitants. This is a remarkably neat village, beautifully situated near the river Blackwater and close to the demesne of Dromana, comprising 41 houses. It is a constabulary police station, and petty sessions are held once a fortnight. Fairs are held on June 5th and Sept. 4th. The chapelry is a donative, in the gift of H. Villiers Stuart, Esq., originally endowed by John, Earl of Grandison. The church is a small building; within a short distance is a house and garden, the residence of the chaplain, whose stipend is £54, and he has also 25 acres of land.

VIRGINIA, a market and post-town, in the parish of LURGAN, county of CAVAN, and province of ULSTER, 14¾ miles (S. E.) from Cavan, and 40¼ (N. W.) from Dublin; containing 930 inhabitants. It was founded in pursuance of the plan for colonising Ulster in the reign of Jas. I., when 250 acres were allotted for the site of a town to be erected between Cavan and Kells, and called Virginia, which was to have been made a borough, but has never been incorporated. The patent was originally granted to Capt. Ridgway, but was assigned to Capt. Culme, who, in 1719, had a house and large bawn in a strong situation, and there were at that time in the town eight houses built of timber and occupied by English tenants and a minister, who kept a good school. Capt. Culme also held the lands of Lough Ramor, or the manor of Chichester, comprising 1000 acres. The town, which is pleasantly situated on Lough Ramor, consists of about 130 houses and, within the last few years, has been greatly improved by its noble proprietor, the Marquess of Headfort. The market is on Thursday, and fairs are held on Jan. 24th, March 7th, April 2nd, May 11th, July 9th, Aug. 22nd, Sept. 23rd, Nov. 21st, and Dec. 20th. Here is an extensive malting and brewing establishment, and a constabulary police station; petty sessions are held once a fortnight, and a manorial court monthly, for the recovery of debts under 40s. The parochial church, situated in the town, is a new and handsome structure in the Gothic style, with a fine spire surmounted by a gilt cross. A church was built here by a loan of £2000 from the late Board of First Fruits in 1818, but soon after its completion a storm blew down the steeple, which falling on the roof completely destroyed it; and on Christmas night, 1832, the church by which it was replaced was entirely consumed by an accidental fire.

## WAL

Adjoining the town, and on the north side of the lake, is Virginia Park, a cottage residence of the Marquess of Headfort. The scenery of this park is extremely diversified, and its walks and drives very beautiful: the plantations are a highly ornamental feature in the landscape. Lough Ramor contains several small islands, which have recently been planted by his lordship, who has established an annual boat race on the lough and gives as a prize a cup of the value of 30 guineas. Many curiously shaped brazen pots, supposed to be Danish, were discovered in the lake a few years since, some of which are in the possession of the Marquess at Headfort House, near Kells.

## W

WALLSTOWN, a parish, in the barony of FERMOY, county of CORK, and province of MUNSTER, 2½ miles (E. S. E.) from Doneraile, on the road to Castle-town-Roche; containing 1021 inhabitants. This parish is situated on the river Awbeg, by which it is partly intersected, and comprises 3054 statute acres, as applotted under the tithe act, and valued at £2679 per ann.; the land is of medium quality, and chiefly in tillage, and the state of agriculture is much improved; limestone abounds and is used both for building and agricultural purposes. Fairs are held at Drumdeer on July 12th and Aug. 12th for cattle and pigs: at the village of Dunavalla is a mill for grinding oats. The river Awbeg winds very beautifully through this district and is famous for its fine trout. The gentlemen's seats are Ballywalter, the residence of R. Welsted, Esq.; Landscape, of Jas. Hammond, Esq.; the Glebe, of the Rev. John Gavan; and Wallstown, of T. Baily, Esq. The living is a rectory and vicarage, in the diocese of Cloyne, united to the parable of Ballygregan (a townland now considered to form part of the parish of Wallstown), and in the patronage of the Bishop: the tithes amount to £416, and the glebe comprises 16 statute acres. The glebe-house is a commodious and well-built mansion, erected in 1829 at an expense of £1100, of which the late Board of First Fruits gave £200 and lent £600, on condition of its being used for the performance of divine service until a parish church could be erected, and it is accordingly used for that purpose. In the R. C. divisions the parish is in the union or district of Monanimy, or Kealavullen. The ruins of the church still exist; immediately adjoining is the ancient castle of Wallstown, which originally belonged to the family of Wall, and was granted by Cromwell to one of his soldiers of the name of Rud-dock.

WALTERSTOWN, a parish, in the barony of WEST OPHALY, county of KILDARE, and province of LEINSTER, 3½ miles (S. S. W.) from Kildare, on the road to Athy; containing 298 inhabitants. It is a rectory, in the diocese of Kildare, forming part of the union and corps of the prebend of Nurney: the tithes amount to £125. 5. 1. A new church is now being erected here, the church of Kildangan having become dilapidated. In the R. C. divisions it is part of the union or district of

## WAR

Kildare. Of the ancient church and burial-ground of Walterstown not a vestige now exists; nor is there any trace remaining of the ancient castle, traditionally stated to have belonged to a branch of the Fitzgerald family.

WARD (THE), a chapelry, in the parish of FINGLAS, barony of CASTLEKNOCK, county of DUBLIN, and province of LEINSTER, 6 miles (N.) from Dublin, on the mail road to Ashbourne; containing 251 inhabitants. Here is a station of the constabulary police, and petty sessions are held on alternate Mondays; there are quarries of good stone. It is a chapelry, in the diocese of Dublin, forming part of the union of Finglas and corps of the chancellorship of St. Patrick's cathedral, Dublin: the tithes are included with those of Finglas. In the R. C. divisions also it is part of the district of Finglas. The church is in ruins.

WARINGSTOWN, a post-town, in the parish of DONAGHCLONEY, barony of LOWER IVEAGH, county of DOWN, and province of ULSTER, 2¾ miles (S. W.) from Lurgan, on the road to Gilford; containing upwards of 1000 inhabitants. The ancient name of this place was Clanconnel, which was changed into that by which it is at present known by Wm. Waring, who settled here in 1667 on lands purchased by him from the dragoons of Cromwell's army, who had received a grant of forfeited lands in this quarter. The new proprietor immediately built a large and elegant mansion, which is still the family seat. In the war of 1688 he was driven out by the Irish army, who kept possession of the house as a military station till the arrival of Duke Schomberg, who remained here for two days on his march to the Boyne. Mr. Waring, who had escaped to the Isle of Man, was outlawed by the parliament of Jas. II. Samuel Waring, a descendant of the same spirited individual to whom the place owes its existence and its name, was the founder of its manufacturing prosperity in the reign of Queen Anne. Having acquired, a knowledge of the processes for making diaper during his travels in Holland and Belgium, he introduced them into his own country, and the first piece of cloth of this description made in Ireland was the produce of his estate. He also, when abroad, procured drawings of wheels and reels in Holland, and with his own hand made the first of the wheels and reels now in general use, before which all the flax made in the country was spun by the rock and spindle. The linen manufacture thus introduced and patronised became the staple of the district and is now carried on to a very great extent in all its branches, there being scarcely a family in the town and neighbourhood which is not more or less employed in some department of it. Petty sessions are held in the town every Monday: it is a constabulary police station, and has a sub-post-office to Banbridge and Lurgan. The town was made the site of the parish church of Donaghcloney by an act of parliament in 1681, and divine service has been celebrated here since that period in the church in this town, which had been previously built by Mr. Waring at his own expense for the use of his family and tenantry. It is a large and handsome edifice in the Elizabethan style, to which a tower and spire were added in 1748: the interior is very elegantly fitted up, but is most remarkable for its roof of carved oak resting on 18 carved corbels of the same material: the pulpit, communion table, railings,

and pews are all of oak: in 1832 the church, being found too small for the congregation, was enlarged by the addition of a northern transept, which is finished in its roof and all other parts to correspond with the original building, at which time the pulpit and communion table were richly ornamented with carvings and pierced work of wreaths, festoons, and other similar embellishments, executed by the hand of the Rev. Holt Waring, proprietor of the estate, and by him presented to the parish. The bell of the old parish church of Donaghcloney, after having lain for nearly a century in the river Lagan, was raised, and hung in the tower of Waringstown church: engraved on it in rude characters is the inscription, "I belong to Donaghcloney." Waringstown House, the mansion of the proprietor, is in the immediate vicinity of the town, surrounded by a demesne richly planted with ancient and flourishing forest trees; the pleasure grounds, gardens, and shrubberies are extensive and kept in the best order. Demesne, the residence of James Browne, Esq., is also near the town. The surrounding land is very fertile and in a high state of cultivation, with numerous houses of the gentry and wealthy manufacturers interspersed. The Waringstown male and female school, in which are 147 pupils, with residences for the master and mistress, were built by subscription and are in connection with the London Hibernian Society. Henry M<sup>c</sup>Leary, who greatly improved the machinery for diaper-weaving and invented a slay for expediting the process, for which he received a premium of £100 from the Linen Board, was a native of this place.

WARRENPOINT, a sea-port, post-town, and district parish, in the barony of UPPER IVEAGH, county of DOWN, and province of ULSTER, 5 miles (S. E. by S.) from Newry, and 55¼ (N.) from Dublin, on the road from Newry to Rostrevor; containing 2428 inhabitants. A castle was built near this place in 1212, by Hugh de Lacy, to protect the ferry across the channel where it narrows, and thence called Narrowwater castle: it was destroyed in the war of 1641, and was rebuilt by the Duke of Ormond in 1663. The site of the present town was originally a rabbit warren, whence it has received its name. In 1780 it consisted only of two houses, with a few huts for the occasional residence of the fishermen during the oyster season: it now comprises several respectable streets diverging from a square on the sea side, and containing 462 houses, many of them large and well built. This rapid increase has been principally owing to the extraordinary beauty of its situation, commanding very fine views of the bay of Carlingford, and to its convenience as a bathing-town, for which purpose it has been for several years a fashionable place of resort for visitors from all parts. Petty sessions are held on alternate Mondays; it is a constabulary police station, and has a dispensary. Fairs are held on the last Friday of every month. Its maritime situation has also rendered it a place of considerable commercial activity. Large vessels trading to Newry are obliged to lie here, where there is deep water, good anchorage, and perfect shelter, as the further passage up the channel is intricate and dangerous from the obstruction of rocks, one of which, called Grannaway rock, is particularly marked out by a perch erected on it. Plans are under consideration for improving this part of the navigation. The shipping

trade has been still further accommodated by the erection of a quay at which vessels of large burden can load and discharge their cargoes. Two steamers sail weekly hence to Liverpool; one to Glasgow and one to Dublin; by which very large quantities of agricultural produce, cattle, poultry, eggs, provisions, and oysters are exported, and British and foreign produce received in return. In the town is a very large distillery, and near it a windmill constructed according to the most approved principles, to which a steam-engine is attached for working the machinery in calm weather; in addition to its practical value, this building forms a striking feature in the landscape when viewed from some distance.

The parish comprises, according to the Ordnance survey, 1178½ statute acres, all of which, with the exception of 68¼ acres under water, are of good quality and well cultivated. Not far from the town is Narrowwater Castle, the residence of Roger Hall, Esq., a very fine edifice in the Elizabethan style, built of hewn granite raised from a quarry on the estate: near the town also is Drumaul Lodge, the residence of Jas. Robinson, Esq.; and the neighbouring shores are studded with seats, villas, and cottages, chiefly erected by the gentry of the surrounding counties as bathing-lodges during summer, all enjoying varied prospects of the lough and its surrounding mountains, which combine in a singular manner the picturesque with the sublime. The living is a perpetual cure, in the diocese of Dromore, and in the gift of the Chancellor of the diocese, as incumbent of Clonallon. The income of the curate amounts to £73. 2., arising from an annual salary of £50 paid by the chancellor and £23. 2. from Primate Boulter's augmentation fund. The church, situated in the town, and about a mile distant from the mother church, is a small building in the early English style: it was erected in 1825 by Roger Hall, Esq., at an expense of £830.15. 4½. British, being a gift from the late Board of First Fruits. In the R. C. divisions the parish forms part of the union or district of Clonallon: a large and elegant chapel in the town is now in progress of erection. There are also places of worship for Presbyterians in connection with the Synod of Ulster and the Remonstrant Synod, the latter of the third class; also for Wesleyan and Primitive Methodists. A well-constructed school-house for boys and girls, with residences for the master and mistress attached to it, was built by R. Hall, Esq., and endowed by him with an annual income of £30; he also has built and supports a school at Narrowwater; and an infants' school was built and is supported by Mrs. Hall. In these schools about 300 children are instructed. The extensive ruins of Nuns' island are near the ferry at Narrowwater; they are by some supposed to be the remains of a religious establishment, and by others the ruins of de Lacy's castle.

WARRENTOWN, a village, in the parish of KNOCKMARK, barony of LOWER DEECE, county of MEATH, and province of LEINSTER, 2½ miles (W. by N.) from Dunshaughlin, on the road by St. John's Well and Dunsany to Kilmessan and Navan; containing 13 houses and 97 inhabitants. Fairs are held on Jan. 1st, April 28th, June 27th, and Sept. 20th, chiefly for cattle and pigs. Here is the seat of J. Johnson, Esq.

WATERFORD (County of), a maritime county of the province of MUNSTER, bounded on the west by that



of Cork; on the north, by those of Tipperary and Kilkenny; on the east, by that of Wexford; and on the south, by St. George's Channel. It extends from 51° 54' to 52° 19' (N. Lat.); and from 6° 57' to 8° 8' (W. Lon.); comprising an extent, according to the Ordnance survey, of 461,598 statute acres, of which 343,564 acres are cultivated land, and 118,034 are unimproved mountain and bog. The population, in 1821, exclusively of the city of Waterford, which forms a county of itself, was 127,842; and, in 1831, 148,233.

The earliest inhabitants of this portion of the island were a tribe designated by Ptolemy *Menapii*, who occupied also the present county of Wexford. Prior to the seventh century, mention is made of two small tracts, one called *Coscradia*, and the other *Hy-Lyathain*, on the south, about Ardmore; but these designations appear to have merged at an early period in that of *Decies*, given by the preponderating power of a tribe called the *Desii*, or *Decii*, who occupied the central and larger portions of the county at the time of the English invasion. They are said to have been originally planted in Meath, and gave name to the barony of Deece. In a contest for the chieftaincy of that tribe in the middle of the third century, a large number was compelled to abandon that territory, and to remove southwards, and they ultimately settled themselves in the tract of country extending from Carrick-on-Suir to Dungarvan, and thence eastward to Waterford harbour. From this time Decie in Meath, and Decie in Munster, were called respectively *North* and *South Decie*; the latter also bore the Irish name of *Nan-Decie*. But Ængus Mac Nafrach, King of Munster, in the fifth century, enlarged the territories of the *Decii* by annexing to them the lands of *Magh-Femin*, comprising the present barony of Middlethird, and the large extended plains near Cashel, called Gowlin, together with the country about Clonmel: and from this period the designation of *Decie-Thuasgeart*, or North Decie, became applied only to this grant; the former territories in Waterford still retaining the distinctive appellation of *Decie-Deisgeart*, or South Decie. St. Declan, a Christian missionary of the race of the *Decii*, converted great numbers of them about the year 402, and, by his influence, their pagan chieftain was deposed, and one of the Christian converts elected in his stead. This saint and St. Carthage, of the same sept, who died in 637, founded respectively the religious establishments at Ardmore and Lismore, the extent of the parishes attached to which is thus accounted for by their remote antiquity. In the ninth century, the population of this territory was augmented by the Danes, who, under a leader named Sitric, conquered and retained the maritime district bordering on the harbour of Waterford, then nearly insulated, and forming the present barony of Gaultier, "the land of the Gauls, or Foreigners." They founded the city of Waterford, and made it their chief station; and though they never became amalgamated with the native population, they appear at a subsequent period to have united with them in cases of common danger. In the twelfth century, the chieftains of the *Decii* assumed the surname of O'Feolain; and in 1169, Melaghlin O'Feolain, Prince of the *Decii*, was taken prisoner at the siege of Waterford by the Anglo-Normans under Strongbow, and saved only through the mediation of

Dermod Mac Murrough. He was the last chieftain who enjoyed the full powers of his predecessors; but the political existence of the *Decii* was not at once terminated, as appears from the recorded deaths of three of their "kings" in the interval between that period and the year 1206.

The power of the Anglo-Norman invaders was too great to be long effectually resisted. In 1173, Raymond le Gros, with a select party, overran the country of the *Decies*, which he everywhere depopulated and ravaged, and, after a conflict with the Danes of Cork, returned in triumph to Waterford. Hen. II., in 1177, granted in custody to Robert le Poer, his marshal, the country lying between Waterford and the river of Lismore (the Blackwater), comprising the greater part of the present county, the rest of which was included in the grant of the "kingdom" of Cork to Milo de Cogan and his companions: henceforward the Poers maintained a great superiority in this territory, and often waged sanguinary hostilities on their own part with the men of Waterford. It appears from a charter of King John to the citizens of Waterford, in 1206, that the territory of Waterford had been then erected into a county, the justices of assize and other officers of which were inhibited from exercising any authority within the city: this controverts the generally received opinion that the first counties in Ireland were erected by King John, in 1210. The same king granted the custody of this county and that of Desmond to Thomas Fitz-Anthony, together with all the royal demesnes in the same, at the annual rent of 250 marks; and by Edw. I. it was confirmed to his son John, for 500 marks per ann.; but this act having been performed during the king's minority, the lands were subsequently recovered by the crown, by a decree against Thomas Fitz-Maurice, cousin and heir of John: Edward, however, in 1292, re-granted them to Thomas Fitz-Anthony, another branch of the Geraldines. In 1300, a party of natives made an incursion into Waterford, but were repulsed with much slaughter by the O'Feolains. In 1444, James, Earl of Desmond, obtained a patent for the government of this and other counties of Munster; but three years afterwards, John Talbot, Earl of Shrewsbury, then lord-lieutenant of Ireland, obtained a grant from the king of the city and county of Waterford, and the dignity and title of Earl of Waterford, together with the castles, honour, lands, and barony of Dungarvan, with *jura regalia*, wreck, &c., from Youghal to Waterford, because the country was waste, in so far as, in lieu of producing any profit to the crown, it was a cause of great loss. This patent was made by virtue of a privy seal, and by authority of parliament; but by the act of the 28th of Hen. VIII., vesting in the crown the possessions of all absentees from Ireland, the whole of the above lands, rights, and titles were resumed by the crown; and the only portion restored to the family of Talbot was the title, which was re-granted in 1661 by Chas. II. The county suffered the severest calamities during the protracted war in Munster, towards the close of Elizabeth's reign, those whom the sword spared being reduced to the extremest misery of famine. A large portion of its lands was forfeited: an extensive tract near its western confines, included in the grant to Sir Walter Raleigh, was subsequently vested by purchase in Sir Rich. Boyle, afterwards Earl of Cork, and

is now the property of the Duke of Devonshire. In the war of 1641, it experienced its full share of the calamities of that period: the towns were chiefly in the Catholic interest, and their inhabitants ravaged the lands of the English settlers and put many of them to death: the Earl of Cork was scarcely able to defend his settlements in the west; and finally the whole was overrun and reduced by Cromwell's forces. Few events connected with the war of 1688 occurred here; but subsequently, in the middle of the last century, the county was much disturbed by agrarian associations and outrages committed by bands of the peasantry, styling themselves Whiteboys, Levellers, and Right-boys. In the insurrection of 1798, the people of this county, notwithstanding the fury of the hostilities in the adjacent counties of Wexford and Kilkenny, suffered but little; the amount claimed for compensation of losses within its limits, during this period, being only £1322. 18. 11. Early in the present century, however, considerable disturbance was occasioned by the hostilities of the rural factions called "Caravats" and "Shanavests."

The county comprises the whole of the diocese of Waterford and the greater part of that of Lismore, in the province of Cashel. For civil purposes it is divided into the baronies of Coshbride and Coshmore, Decies-without-Drum, Decies-within-Drum, Gaultier, Glenahieri, Middlethird, and Upperthird. Exclusively of the city of Waterford, which forms a county of itself, it contains the borough, market, and sea-port town of Dungarvan; the sea-port, market and post-town of Dunmore; the sea-port and market-town of Tramore, and the sea-port town of Passage East, each of which has a penny post; the market and post-towns of Lismore and Tallow, formerly parliamentary boroughs; the post towns of Cappoquin, Clashmore, Portlaw, and Kilmacthomas; and the maritime village of Bonmahon, which has a penny post. It sent eight representatives to the Irish parliament, two for the county, and two for each of the boroughs of Dungarvan, Lismore, and Tallow; but since the Union its only representatives in the Imperial parliament have been two for the county and one for the borough of Dungarvan: the county members are elected at Waterford. The county constituency, up to Jan. 1st, 1837, consisted of 261 freeholders of £50, 170 of £20, and 926 of £10; and 13 leaseholders of £20, and 140 of £10; making a total of 1510 registered electors. The county is included in the Leinster circuit: the assizes and four general sessions of the peace are held at Waterford, in which city the court-house, county prison, and house of correction are situated; but efforts are now being made to transfer the assizes and sessions to Dungarvan, where it is in contemplation to build a county court-house and prison, pursuant to a resolution of the Grand Jury at the summer assize of 1836. General sessions of the peace are also held twice in the year at Dungarvan and twice at Lismore. The local government is vested in a lieutenant, 20 deputy-lieutenants, and 49 other magistrates. The number of constabulary police stations is 33, having unitedly a force of 5 officers, 20 constables, 112 men, and 6 horses. The district lunatic asylum, which is confined to the county and city, is in the city of Waterford: there are fever hospitals at Waterford, Dungarvan, Lismore, and Tallow;

and dispensaries at Cappoquin, Clashmore, Dunmore, Kilmacthomas, Kilbarrymeaden, Tramore, Dungarvan, Tallow, Lismore, Ballyduff, Bonmahon, and Drum cannon, supported by Grand Jury presentments and private subscriptions in equal proportions. The Grand Jury presentments for 1835 amounted to £23,806. 15. 10.; of which £6794. 0. 1. was for roads, bridges, &c., for the county at large; £3499.0. 1½. for roads and bridges, &c., being the baronial charge; £7171. 8. 7¼. for public buildings, charities, officers' salaries, and incidents; £2696. 4. 5. for the police; and £3646. 2. 7¼. for repayment of advances made by Government. In military arrangements the county is in the southern district, and within its limits are barracks for infantry at Ballinamult and Dungarvan, capable of accommodating 13 officers and 247 men.

The surface is for the most part of a mountainous character; and the valleys watered by its various rivers are generally picturesque and beautiful. It is divided into two nearly equal portions by the Cummeragh or Monevullagh mountains, which extend from Cappa, three miles west of Dungarvan. The general range of these mountains is from west to east: their sides are wild and precipitous, their lofty rocks and deep ravines exhibiting extraordinary masses of light and shade. On the summits of most of them are irregular piles of stones, many of them of great size, which, from their extraordinary situation, are thought to have been placed there by the hand of man. Among these mountains are four lakes, two called Cummeloughs, and the others Stilloughs, the largest of which covers only five or six acres: they contain several inferior kinds of trout, and in the Cummeloughs are found also char: around these lakes are some very fine echoes. Connected with the northern extremity of this mountain range is the sterile district called the Commons of Clonmel, which extends to the vicinity of that town; proceeding from which, however, down the course of the river Suir, is found a gradually expanding vale of the greatest beauty, particularly in the vicinity of Curraghmore, the seat of the Marquess of Waterford. From this vale, however, to the sea-coast, in a southern direction, the face of the country is wild and almost entirely destitute of trees, and, except near the village of Bonmahon, unimproved by any respectable residence. A considerable range of high land extends from this part of the coast through the parishes of Dunhill and Reisk, in which latter it divides into two branches; the low land intervening is partially covered with water during the winter season, which in summer is confined to the small lake of Ballyscanlan. In this low land, trunks and roots of trees, chiefly of oak and pine, of considerable size, are found imbedded. Hence the hills extend to the vicinity of Waterford; and the entire range is overspread with rocks, forming in some places very curious groups, especially on the precipitous heights about Pembrokestown. The barony of Gaultier, which exhibits a varied though not very elevated surface, is a peninsular tract, appealing to have been at one period completely insulated in the direction of the line of marshy land which extends from Tramore bay to Kilbarry, near Waterford. To the south of the Cummeragh mountains, from the parish of Clonea, the land declines in approaching the sea, and presents a large alluvial tract, highly cultivated and fertile, which entirely encircles the bay of Dungar-

van. But immediately to the south-west of this noble inlet rises the elevated tract called the Drum mountain, which separates the old territory of the Decies into Decies within and without Drum. This mountain comprises a large tract of land, much of it already cultivated, and all capable of considerable improvement: the summit is a table land extending about twelve miles in length and from four to five in breadth, and comprising about 25,000 acres. It is supposed by some to have anciently belonged to the proprietors of the surrounding estates in common; by others, in consequence of its inferior value, to have never been appropriated; while a favourite notion among the common people is that it was reserved by Queen Anne for the relief of the poor of Ireland, of whom great numbers have made settlements on small plots of it. The barony of Decies-within-Drum was cut off by this tract from the rest of the county, and was formerly accessible only by a circuitous route, or by attempting the mountain passes, which were impassable by a loaded carriage. Consequently, the produce of the land could be conveyed to the neighbouring markets only by sending it coastwise in boats, or employing horses that carried it on their backs over the difficult and dangerous pathways. This tract has lately been decided to be the property of Henry Villiers Stuart, Esq., M.P. Some of the finest scenes are presented by the shores of the Blackwater, throughout its course in the western part of the county; wooded heights generally bordering the broad and navigable stream on each side, and the whole being enriched by castles, seats, and villages. The general superiority of Coshmore and Coshbride, in cultivation and pleasing scenery, has procured it the designation of "the garden of the county." The other western parts of the county, including even the small barony of Glenahery (so called from the glen of the Nier, a small river, which descends through it into the Suir), has for the most part an elevated and uninteresting character, except where the high mountain of Knockmeledown stands conspicuous to the north of Lismore, and has some picturesque glens descending from its sides to the Blackwater: its summit commands a prospect of great extent and magnificence. The coast presents a great variety of interesting features. Beginning at the Suir, the first remarkable object is the Little Island, two miles below Waterford, and nearly 12 miles from the sea. The rivers Suir and Ross unite their waters with great fulness and rapidity, and at once form a grand estuary nearly three miles in breadth. Woodstown strand, below New Geneva, has a low beach; beyond it the coast is bold and precipitous, with lofty headlands stretching out into Waterford harbour. The same character of coast is continued past the harbour of Dunmore to Brownstown Head, which forms the eastern boundary of the bay of Tramore. On this line of coast there are several caverns of natural formation, remarkable for their extent. Next beyond Brownstown Head is Newtown Head, and between these is Tramore bay, noted for the shipwrecks that have occurred in it, and presenting a level beach and flat coast three English miles in extent. A bar or mound of sand, raised by the opposing influence of the tides and the land streams, prevents the further encroachments of the sea; and separates from the open bay a part called the Back Strand, containing about 1000 Irish acres, which it is

designed to embank and enclose. From the bay of Waterford to that of Dungarvan there is no shelter for vessels of any description: the shore is rocky and precipitous, and affords only precarious retreats for the boats of fishermen in a few coves. The rocks along this line appear to have been violently separated, the beds being heaped together in the greatest confusion. Contiguous to the coast, in the parish of Icanee, are the islands of Icanee, which are merely small masses of rock separated from the main land, and partially covered with coarse grass. Whiting Head, near Bonmahon bay, a small inlet formed by the mouth of the Bonmahon river, is high and steep; and to the westward of it is the square island rock of Templebric, about 100 feet high, on which numbers of sea-fowl breed. Clonea bay is an extensive sweep of coast, presenting at low water a vast sandy strand; the next great break in the line of coast, which here assumes a south-western direction, is the harbour of Dungarvan. From Helwick Head to Mine Head the coast inclines southward about a league distance, and is high and rocky, enclosing Muggort's bay. From Mine Head it runs more directly westward into Ardmore bay, which has in part a flat shore, and is sheltered on the west by the bold and high promontory of Ardmore, to the west of which is a point called Ardigna Head, forming the eastern boundary of Whiting bay, enclosed on the west by Cabin Point. The low point called Black Ball, about half a league further, forms the eastern boundary of the entrance to Youghal harbour, and the western extremity of the coast of this county.

In an agricultural point of view the county may be divided into three classes, two-thirds being under tillage, and the remaining third equally divided between meadow and pasture, and unimproved mountain and bog. Wheat, barley, bere, oats, and potatoes are the general crops, except in the mountain land, where they are confined to the two last-named. Clover is becoming very general, turnips and vetches are seldom sown, and flax or hemp only in the headlands or corners of the field. The manures are chiefly lime, which abounds in the western parts, and sea-weed and sand procured in the utmost abundance at Dungarvan and Youghal. The fences, except in the neighbourhood of gentlemen's seats, are high banks of earth, with furze occasionally planted on the top. The most improved implements and carriages are now in general use; and the best breeds of every kind of cattle, which have been proved to be suited to the soil, are encouraged. Sheep are less common than other species of stock. Pigs are to be met with everywhere, and, though the old Irish breed may be seen in a few places, those in general demand are of the best description: goats are also numerous in the county. There is a great deficiency of timber: the ornamental woods and plantations of Curraghmore, Lismore, Drogheda and Tourin, those on the banks of the Blackwater and on that part of the Suir between Carrick and Ardinnan, being all that the county can boast of, except a few young plantations about the houses of some of the resident gentlemen. The average size of tillage farms is from 30 to 40, and of dairy farms from 50 to 70 acres; butter is the only produce of the dairy, the making of cheese not being at all practised. The example of the successful cultivation of poor land in amountrain districtset by the Trappists at Mount Mellory (described in the article on Cappoquin), and the opening of roads through the

hilly parts of the country, are exciting a strong spirit of exertion in the neighbourhood, to attempt improvements in the treatment of the lands, heretofore deemed impracticable, the effects of which have already begun to shew themselves in the large tracts of land that have been enclosed and brought into cultivation since the settlement was made.

The geology of this county exhibits no great variety, nearly the whole being composed of clay-slate, sandstone, and some limestone. The elevated region between the Suir and the Blackwater, comprising the heights of the Cumberagh and of Knockmeledown, is a table land of clay-slate, partly bordered by sandstone, and sustaining isolated caps of the same rock. Its outskirts are marked by Carrick, Clonmel and Clogheen, on the north; and by Kilmaclommas, Dungarvan, and Lismore, on the south: on the north, west, and south, it is bounded by limestone. A border of sandstone approaches close to the Suir on the south side, from the vicinity of Ardfinnan to Kilmaiden, four miles west of Waterford. The clay-slate throughout the mountain district is of a reddish brown, purpleish, or greenish grey colour; it ranges nearly uniformly north-west and south-east, and dips generally from 70 to 75 degrees to the south and south-west. Good slates for roofing are raised in the glen of Ownashad, near Lismore, and in Glen Patrick, near Clonmel. Near the junction of the streams that form the river Mahon are veins of quartz, comprising granulated lead ore; and in the same mineralogical tract, at Kilkeany, near Mountain Castle, there is a fine vein of lead ore. The rocks to the north of Lismore are also rich in mineral veins: iron, copper, and lead ores are of frequent occurrence. Lismore Castle stands on a flötz limestone rock, which, partly separated from the clay-slate by a border of fine-grained sandstone, extends in a narrow range down the vale of the Blackwater, to the innermost recesses of Dungarvan harbour: in several places it assumes the character of marble, as at Tourin, where it is variegated with many colours; near New Affane, where it is black and white; in the parish, of Whitechurch, where it is both black and grey, &c. In the country to the south of this range, beyond the river Brick, the clay-slate and sandstone again prevail in the same relations as to the north: near the summit of the Drum mountain the white sandstone partakes of a slaty structure, and bears fossil impressions of leaves, fern branches, &c., near which are thin seams of black shale or coal slate; but between the Drum mountain and the coast, limestone again occurs, and extends into the sea. Mineral veins, containing lead, iron, and copper ores, were formerly worked on this side of the Drum, and are said to have been very productive: at Minehead and Ardmore very valuable iron ore was procured, and converted into the finest steel: of the copper and lead mines also worked at the latter place, the ores, from fragments still found, are supposed to have been very rich. The eastern portion of the county consists almost entirely of clay-slate, presenting a disposition of range and dip nearly approaching to that observed more westward. Limestone, however, imbedded in indurated clay-slate, is found on the sea-coast, at Lady's Cove, in the immediate vicinity of Tramore: it is of the primitive kind, and capable of receiving a very high polish, but is chiefly burned for manure. Near Annstown, farther westward, occur both conglomerate and basalt; and a range of trap

rock of a columnar tendency projects into the sea. In the high land extending from Dunhill towards Waterford are occasionally found large masses of very beautiful jasper. Along the coast, the rocks are rich in metallic veins; and the elevation and abruptness of the cliffs greatly facilitate their discovery. Lead and copper ores have been found at Annstown and Bonmahon, near which the copper mines at Knockmahon are carried on most scientifically and extensively by the Mining Company of Ireland, which has a lease of the royalties of the district: they are considered to have the most complete machinery in Ireland, and give employment to 940 persons. A lead mine, the ore of which contains a considerable portion of silver, in the parish of Ballylaneen, belongs to the same company, but has not yet been worked. In the conical hill of Cruach, in the parish of Reisk, a rich vein of lead ore, containing a large proportion of silver, was formerly worked to a great extent. On the strand of Kilmurrian, lead ore, containing a large proportion of silver, is dug from among the sand. The south-eastern angle of the county is wholly composed of sandstone and conglomerate throughout a line of coast three leagues in extent. The sea has in some places laid bare a clear uninterrupted sheet of the rock, exposed in one plane at low water for 300 yards in length and 50 in breadth. The conglomerate of this coast bears all the marks of the detritus of a primary country: it sometimes forms a thick and apparently unstratified mass, resting on finer stratified sandstone; and sometimes it is interstratified with the latter, as well as with very fine-grained reddish-brown micaceous sandstone, which is of a very perishable nature, and in these the sea has formed spacious caverns. Potters' clay is found in numerous places, at Dungarvan, Ringagonagh, Lismore and Whitechurch; pipe clay, at Ballyduff, near Dromana and at Ballyntaylor; ochre, at the last-named place, and in small veins in various other parts; and red bole, at Ballyduff. The sandstone is worked in numerous places for building, for grindstones, and millstones; and marl is found incumbent on the limestone.

The manufactures are very inconsiderable. Carrick-on-Suir was once the centre of a very extensive manufacture of woollens, chiefly ratteens and stuffs: but the trade is now nearly extinct. Linen, though made in all parts for domestic use, was never an article of commercial importance. Cotton-manufactories were established at Checkpoint and in some other places, all of which have totally failed; but a factory has been since erected at Mayfield by Mr. Malcolmson for spinning and weaving cotton, in which nearly 900 persons are employed. The cloth is in great demand; much of it is shipped for Manchester. At Fairbrook, or Phairbrook, near Waterford, is an extensive paper-mill, furnishing employment to 150 persons. A large distillery is now being erected at Clashmore. The fisheries are of much value, and capable of great extension. The embayed nature of the coast renders it the resort of great quantities of fish of every kind; the Nymph bank, about seven miles distant, abounds with immense shoals of round fish. Hake, which is the leading object of the fishery, is taken in the mackarel season, which commences in June. Cod and ling are in season from October to February, and both are very fine: the former is chiefly consumed fresh; the latter is salted, dried and sent chiefly to Dublin. The

most valuable kinds of flat fish are taken in quantities limited only by the want of a more extensive market. Although herrings visit the coast yearly, the quantities taken are comparatively insignificant, scarcely sufficing for the home consumption: the season is from September to Christmas. The coast abounds with various kinds of shell-fish. The striking advantages of situation for the fishery which the eastern coast possesses have not yet been made fully available: the villages of Portally, Rathmoylan, Ballymacaw, and Summerville, are principally occupied by poor fishermen, who are also small farmers and divide their time between both occupations. The cause of the want of exertion in this class of men is the deficiency of any shelter from the prevailing winds from the south and south-west, to which this coast is greatly exposed; in consequence of which the fishermen are compelled to draw up their boats high on the beach in foul weather, and in violent and sudden storms, having no safe harbour to resort to, cannot fearlessly venture to any great distance from the shore. These observations apply to the entire coast, with the exception of the harbours of Waterford and Dungarvan. The commerce of the county, consisting of the export of agricultural produce and cottons, and of the import of timber, iron, coal, and British and foreign manufactures and commodities of every kind, is almost wholly carried on in the city of Waterford.

The principal rivers are the Suir, the Blackwater, and the Bride. The Suir forms a great part of the northern, and its estuary the whole of the eastern, boundary of the county; it is navigable to the city of Waterford for vessels of the greatest draught, and to Carrick-on-Suir for those drawing 11 feet. The Blackwater, formerly called the Awendubh and Avonmore, "the Black river" and "the Great river," enters the county at its western extremity and falls into Youghal bay; the Bride from the west is a tributary to it: vessels of 100 tons' burden can proceed to the confluence of these rivers. The Blackwater is navigable for barges of 70 tons to Cappoquin, from which a canal was formed by the late Duke of Devonshire to Lismore, a distance of three miles; the Bride, which has a very slow current, and is affected by the tide throughout the whole of its course through this county, is also navigable for small craft. The Neir is a tributary to the Suir. The principal of the smaller streams which discharge their contents into the sea are the Tay, Colligein, Mahon, Phinisk, Brickly (which falls into the head of Dungarvan bay), Clodagh, and Lickey. The principal line of inland communication is the mail road from Waterford to Cork, which forms a trust and is called the military road: it is kept in excellent order by the proceeds of the tolls. Several new lines have been formed: the principal are, a road from Dungarvan to Youghal; two through the mountains from Dungarvan to Youghal; one from Cappoquin into the mountain region there; one from Waterford to Tramore, completed in 1836; one from Lismore to Mitchelstown; one from Lismore to Clogheen, now in progress; and one from the new Youghal line to Ardmore.

The county presents vestiges of many periods of antiquity, and of various character. At Ardmore is a very perfect and beautiful ancient round tower. There are remarkable raths on the hill of Lismore, at Rathgormuck in the parish of Kinsalebeg, near Youghal,

and at Ardmore, the remains of which show it to have been of great extent: many others of less note are dispersed in various quarters. Circular intrenchments, consisting of a small area, defended by a rampart and fosse, and called in the language of the country *lis*, "a fortified residence," are very numerous, and appear to form with each other branches from more important stations that formerly existed at Waterford, Lismore, Dungarvan, and Ardmore. One of the sepulchral mounds called in England "barrows," and here "duns," is to the west of Dungarvan, and many others occur in different parts. A large double trench, called by the Irish *Rian-bo-Padriuc*, "the trench of St. Patrick's cow," commences to the east of Knockmeledown, and runs in nearly a direct line across the Blackwater, and through the deer-park of Lismore, towards Ardmore, being traceable for sixteen or eighteen miles; it corresponds exactly with that extraordinary work called "The Danes' Cast," which runs through the counties of Armagh and Down. A second trench, which runs from Cappoquin, through the plain along the side of the mountains westward into the county of Cork, is called by the peasantry *Clee-duff*. There are cromlechs in the barony of Gaultier, within five miles of Waterford; on Kilmacombe hill; on Sugar-loaf hill, near Reisk; at Dunhill, Gurteen, near Stradbally, and others in different places. There appear to have formerly existed, within the limits of this county, 24 religious establishments; but at present there are vestiges of the buildings of those only of Mothill, Dungarvan, Stradbally, Lismore, and Ardmore. The castles and fortified houses were anciently very numerous: there still exist (some of them entire, and the rest in ruins) that of Lismore, one on the Little Island, one at Crook, Cullen Castle, and those of Carrickbeg, Ballyclough, Feddens, Clonea, Darinlar, Dungarvan, Modeligo, Kilbree, Strancally, Conagh, and Castlereagh. The princely castle of Lismore, the mansion of the Duke of Devonshire, and that of Curraghmore, the seat of the Marquess of Waterford, with which is embodied the ancient castle of that place, with the other mansions and seats of the nobility and gentry worthy of particular notice, are described in the accounts of the parishes in which they are respectively situated. Chalybeate springs are particularly numerous in the barony of Gaultier: the most efficacious are that at Monamintra, and that near the "Fairy Bush." The Clonmel spa, on the Waterford side of the Suir, is a strong chalybeate; and the others of the same nature at all noted are some very strongly impregnated between Dungarvan and Youghal; that of Two-mile bridge; that of Ballygallane, between Lismore and Cappoquin; one between Knockmeledown and Lismore; and one at Kilmeaden. The vitriolic spas are those at Modeligo and Cross, the latter in the parish of Kill-St. Nicholas. Among the natural curiosities may be noticed the numerous caverns, of which the largest are on the sea-coast. In the little bay of Dunmore is a small fissure; and some distance westward is an immense hole, called the Bishop's cave, upwards of 100 feet long and 24 wide; and though more than 80 yards from the sea, it is approachable in a boat at high water. There are several other caves in this neighbourhood, as at Rathmoylan and Ballamacaw, and in Brownstown Head. Others of great extent have also been worn by the waves in the rocky shore of Ardmore. In the inland parishes

of Whitechurch, Kilwaternoy, Lismore, and Dungarvan there are, in the limestone rock, several singular caverns adorned with stalactites. In the mountains of Cummaragh are several large and deep pits, very difficult of access; some of them are evidently artificial. This county gives the title of Marquess to the Beresford family, and of Earl to that of Talbot, also Earl of Shrewsbury, in Great Britain. The barony of Decies gives the title of baron to a branch of the Beresford family.



Seal.

WATERFORD, a seaport, city and county of itself, and the seat of a diocese, locally in the county of WATERFORD, of which it is the capital, and in the province of MUNSTER, 67 miles (E. by N.) from Cork, and  $75\frac{3}{4}$  (S. S. W.) from Dublin; containing 28,821 inhabitants, of which number, 26,377 are in the city and suburbs. The ancient name

of this place is said to have been *Cuan-na-Grioth* or *Grian*, signifying, in the Irish language, "the Haven of the Sun;" it afterwards obtained the appellation of *Gleanna-Gleodh*, or "the Valley of Lamentation," from a sanguinary conflict between the Irish and the Danes, in which the former, who were victorious, burnt it to the ground. By early writers it "was called *Menapia*, under which name was implied the whole district, and by the Irish and Welsh, *Portlargo*, "the Port of the Thigh" (from the supposed similitude which the river at this place assumes to that part of the human body), which it still partly retains. Its more general name Waterford, which is of Danish origin, and supposed to be a corruption of *Vader-Fiord*, "the Ford of the Father," or of Odin, a Scandinavian deity, was derived from a ford across St. John's river, which here falls into the river Suir. The original foundation of this city is by some writers referred to the year 155; but its antiquity as a place of any importance cannot be traced beyond the year 853, when it is said to have been built by the Danes or Ostmen, under their leader, Sitiricus or Sitric. The city, for that period, was a place of great strength, surrounded with walls; and the scattered notices of this colony which are still preserved show that the inhabitants maintained among themselves an independent and sovereign authority, and that they were for a long time the terror, if not the absolute masters, of a vast extent of country. Up to the time of the English settlement, this colony had strictly avoided all intimate connection with the native inhabitants of the country, and had preserved all its ancient customs, manners and character unchanged. In 893 it is recorded that Patrick, son of Ivor or Imar, King of the Danes of Waterford, was slain; and in 937, that the Danes of Waterford wasted all the county of Meath. According to the annals of Tigernach, Imar, King of Waterford, laid waste the county of Kildare; and in 995 he succeeded Anlaffe in the occupation of Dublin; he died in the year 1000, and was succeeded, in 1003, by his son Reginald, who built the celebrated tower known by his name, corruptly called Reynold's and now the Ring tower. This tower was erected in 1003, and is said to be the oldest in Ireland; in 1171 it

was held as a fortress by Strongbow; in 1463 a mint was established in it by Edw. IV; and in 1819 it was rebuilt and formed into a police barrack. Another Imar of Waterford is recorded to have been slain, in 1022, by the king of Ossory, and to have been succeeded by a second Reginald, styled by the Irish O'Hiver, who in the same year was killed by Sitric II. In 1038, Cumana, King of the Danes of Waterford, was killed by the people of Upper Ossory, or, as is otherwise stated, by the treachery of his own subjects; and in the same year the city was burnt by Dermot Mac-mel Membo, King of Leinster; it was also again burnt in 1087 by the people of Dublin. The Danes of this place having, in 1096, embraced the Christian religion, elected Malchus, a Benedictine monk, who had been for some time at Winchester, for their bishop; and sent a letter to Anselm, Archbishop of Canterbury, to request his consecration, which was granted; and Malchus, on his return, assisted in the erection of a cathedral, which was dedicated to the Holy Trinity, and is now called Christ-Church. It appears that, about this time, there was a mint at this place, a silver coin having been found with the inscription "Wadter" on the reverse, and attributed to one of the Danish kings. In 1171, after the taking of Wexford by Hervey de Montemarisco and his companions, Raymond Le Gros landed, in May, at Dundonolf or Dundrone, four miles from Waterford, with a force of 10 knights and 70 archers, sent as an advance guard by Earl Strongbow, who had spent the whole of the preceding winter in preparation for the invasion of Leinster, in support of the deposed sovereign Dermot M'Murrough. This party, for their immediate security, threw up an intrenchment and a temporary fortification, which was soon attacked by an irregular force of 3000 men, consisting of the Danes of this place and the troops of the princes of Decies and Idrone. The English retreated from this formidable superiority of numbers into their fort, and the Irish pressing closely upon them were partly within their gates, when Raymond slew their leader; and his associates, animated by his example, compelled the assailants to retire. Raymond ordered a numerous herd of cattle collected by the English from the adjacent country to be driven furiously against the retiring army, which was thus thrown into confusion, and seizing the advantage, rushed with impetuosity upon the disordered troops and gained a complete victory, committed dreadful slaughter, and returned to the fort with 70 captives, all principal inhabitants of the city. These offered large sums for their ransom and promised to surrender the city as the price of their liberty; but Raymond, listening to the advice of Hervey de Montemarisco, adopted the barbarous policy of putting them all to death. Raymond and Hervey waited here for the arrival of Earl Strongbow, who, on the eve of the festival of St. Bartholomew, appeared in the harbour and landed with 200 knights and 1200 infantry, all chosen men and well-appointed soldiers. Strongbow was immediately joined by Raymond and his party, and on the following morning marched in military array to attack the city, which had received considerable reinforcements from the neighbouring chieftains, and was prepared for a vigorous defence. The English were twice repulsed, and twice returned to the attack, when Raymond, perceiving a house of timber projecting from the eastern angle of the city walls, and supported on the

outside by posts, prevailed on his men to make a third assault and direct their whole force against this quarter. They began by hewing down these posts, and the house falling, drew away with it such a portion of the walls as made a breach wide enough to admit the besiegers, who rushed in, bearing down all opposition, and the city became a scene of indiscriminate carnage and rapine. Reginald, King of the Danes, and Malachy O'Feolian, prince of Decies, had been seized and were just on the point of being put to death, when the sudden arrival of Dermot M<sup>c</sup>Murrough, King of Leinster, and his forces, with Fitzstephen and other English leaders, prevented further slaughter. Dermot embraced his new associates, and introduced his daughter Eva to her affianced husband, Strongbow; the marriage having been immediately solemnized, he departed with his allies, and leaving a sufficient garrison in Waterford, proceeded to lay siege to Dublin.

Earl Strongbow, on his return from the conquest of that city, with the lordship of which he was invested, received a summons from Hen. II., who was at that time in Normandy, to attend him: and leaving his forces quartered in Dublin and Waterford, he obeyed the summons, and offering to deliver up to the king these cities and other principal towns, on condition of having the remainder of his acquisitions confirmed to him and to his heirs, the king agreed to his proposals, and immediately prepared to follow him to Ireland. Henry's fleet, consisting of 240 vessels, having on board from 400 to 500 knights and 4000 soldiers, arrived in Waterford harbour in October, 1172; and on the festival of St. Luke, the king landed to take possession of the kingdom as its rightful sovereign, by virtue of Pope Adrian's bull, and was joyfully received by the English, and by the Irish nobility who were in alliance with them. Strongbow immediately made a formal surrender to the king of the city of Waterford, and did homage to him for the principality of Leinster; and Henry received here the submission of the people of Wexford, and of Dermot M<sup>c</sup>Carthy, King of Cork. He afterwards proceeded to Lismore, Cashel, Dublin, and other principal towns; and on his return to England, aware of its great importance as one of the principal maritime towns, he left the city of Waterford in the custody of Humphrey de Bohun, Robert Fitz-Bernard, and Hugh de Gundeville, with a train of twenty knights. A new garrison was soon afterwards placed in the city, which at the same time was greatly enlarged, and surrounded with new walls; the old fortifications were repaired and strengthened with towers and gates, and the inhabitants were also made freemen by royal charter. Strongbow being soon after invested with the sole government of Ireland, removed Robert Fitz-Bernard and his garrison to Normandy; and agreeably to the king's instructions, took upon himself the government of this city, as well as that of Dublin. In all the predatory expeditions which the English made into the territories of the natives, this city was always the centre of action in the south, the general rendezvous of the invaders, and the place in which all their spoils were deposited; but Strongbow having sustained a considerable defeat in Ossory, suddenly found himself shut up here in equal dread of an attack from without and of an insurrection within. From this distress, however, he was speedily relieved by Raymond le Gros, who arrived from Eng-

land with a fleet of twenty ships, having on board 20 knights, 100 horsemen, and 300 archers and other infantry; and uniting his forces with those of Strongbow, they marched to Wexford, leaving Purcell governor of the city. But Purcell attempting to follow them in a boat on the Suir, was intercepted and slain by the Danish inhabitants, who also put to death all the English in the city, except a few who saved themselves in Reginald's tower, where they defended themselves with so much resolution and success that the insurgents yielded up the city to them on conditions little favourable to themselves. In 1177, soon after the arrival of Fitz-Andelm, as chief governor, in Ireland, an assembly of the Irish clergy was held in this city, in which the brief lately granted by Pope Alexander and the bull of Pope Adrian, granting to Hen. II. the sovereignty of Ireland (under the authority of which the first act of that monarch was the appointment of Augustine to the vacant bishoprick of Waterford, whom he ordered to be consecrated by the archbishop of Dublin), were solemnly promulgated, and the English sovereign's title to the dominion of Ireland was declared in form, with dreadful denunciations against any who should impeach the grant made by the Pope, or resist the sovereign authority of that monarch. In 1179, Robert le Poer, who was governor of Waterford, was associated with Hugh de Lacy in the government of the English settlements, and subsequently received a grant of the entire county of Waterford, with the reservation of the city and the cantred of the Ostmen.

Waterford, from its situation and importance, became the centre of communication with England, as well as one of the chief places of trade in the island; and during the same year, Robert Fitzstephen, Milo de Cogan, and Philip de Braos landed here with fresh forces from England. In the Easter of 1185, John, Earl of Morton, son of Hen. II., accompanied by Ralph Glanville, Justiciary of England, and other distinguished persons, and attended with a retinue of 400 or 500 knights and about 4000 men, disembarked at this port to take upon himself the office of Lord Chief Governor of Ireland, and was received with congratulation by the different native chiefs. The earliest coinage in Waterford, of which indubitable evidence remains, is that of John, while Lord of Ireland, of which several silver halfpence, weighing from 10 to 10½ grains, are still preserved. After his accession to the throne of England, John granted to the citizens, in 1204, a fair for nine days, and in 1206 a charter of incorporation, apparently in many respects little more than a recital and confirmation of privileges previously granted. In 1211, that monarch landed here on his way to Dublin to arrange the affairs of the Irish Government; and during his stay in the city, he ordered pence, halfpence and farthings to be coined there, of the same standard as in England, to be equally current in both countries. In the early part of this century were founded nearly all the religious houses that anciently existed here, of which the Benedictine priory of St. John's was by King John and the others by the inhabitants. In 1232, Hen. III. granted a new charter, in which the election of a mayor is first mentioned: the citizens, by this charter, were also empowered to choose a coroner, and to have a guildhall, a prison, and a common seal in two portions. In 1252, the city was burned to the ground; and in 1280

it was so much injured by a conflagration, that it was a long time before it recovered its former prosperity. In 1292, the custody of the castle and of the county at large was granted to the heirs of Thomas Fitz-Anthony, in the same manner as it had been enjoyed during Edward's minority by John Fitz-Thomas, and subsequently by his cousin, Thomas Fitz-Maurice, from whom it had been recovered at law. Edw. I. was the next sovereign after John that coined money here, and several of his pence and halfpence are still preserved.

On the 4th of September, 1368, the Poers of the county of Waterford having assembled all their forces, and being joined by O'Driscoll with his galleys and men, embarked with the intention of plundering the city. The mayor, informed of their design, prepared to resist them, and accompanied by the sheriff of the county, the master of the hospital of St. John of Jerusalem, and a number of merchant strangers and English, sailed towards the enemy in order to give them battle. A sanguinary conflict ensued, in which the Poers and O'Driscolls were victorious; the mayor, sheriff, master of the hospital, 36 of the principal citizens, and 60 of the merchant strangers and English were killed; on the side of the enemy were killed the Baron of Don Isle, head of the Poers, together with his brother and many of his sept, besides a great number of the O'Driscolls. In 1377, in consideration of the heavy burdens and charges the citizens had sustained in the repairs of the city and in its defence against the native Irish and other enemies, Edw. III. granted them the cocket customs of the port for ten years; at the same time enjoining them, as the city was exposed and defenceless towards the sea, to take care that it be firmly surrounded and provided, and that the quays be repaired and enclosed, so that it might be protected against various enemies who were preparing to attack it on that side. In consideration of the great expenses of the citizens in these fortifications, and in defending the city from the almost daily incursions of the Irish and of foreign enemies, Rd. II. granted them the customs and duties upon all goods and merchandise brought into it for sale. On the 2nd of October, 1394, that monarch landed at Waterford with an army of 4000 men-at-arms and 30,000 archers, accompanied by the Duke of Gloucester, the Earls of Nottingham and Rutland, and several other distinguished noblemen, and remained here till the following Shrovetide; and in 1399 he again landed here and was joyfully received by the inhabitants; after spending six days in the city, he proceeded to Kilkenny. In 1413, the mayor and bailiffs, in prosecution of their feud with the Irish sept of O'Driscoll, embarked with an armed force in one of the ships belonging to the city, and sailed to the chieftain's strong castle of Baltimore, on the coast of Cork, where they arrived on the night of Christmas-day. The mayor landed his men, and marching up to the castle gate, desired the porter to tell his lord that the mayor of Waterford was arrived in the haven with a vessel laden with wine, and would gladly come in to see him; upon the delivery of this message, the gate was opened, and the whole party instantly rushing in, O'Driscoll and all his family were made prisoners. In 1447, the city and the county were granted to John Talbot, Earl of Shrewsbury, created Earl of Waterford, with palatine authority; and in the same year also it was enacted by statute of the 25th of

Hen. VI., that it should be lawful for the mayor and citizens of Waterford to assemble what forces they pleased, and to ride in warlike array, with banners displayed, against the Powers, Walshes, Grants, and Daltons, who had for a long time been traitors and rebels, and continually preyed upon the king's subjects of Waterford and parts adjacent. In 1460, O'Driscoll continuing his hostilities, all communication between his country and this or any of the English ports was rigidly prohibited by act of parliament. This chieftain, on the invitation of the Powers, whose hostility continued without intermission, brought his forces by sea to Tramore, on the first intelligence of which the mayor and citizens marched out in battle array to Ballymacdane, where they met with the enemy and gave them a signal defeat; 160 of their number were killed, and several taken prisoners, among whom were O'Driscoll-Oge and six of his sons, who with three of his galleys were brought in triumph to Waterford. Edw. IV. was the last sovereign that coined money here; in the 15th of his reign, all the mints of Ireland were abolished except those of Waterford, Dublin, and Drogheda. In 1484, a shipment by some merchants of Waterford to Sluys, in Flanders, in preference to Calais, raised the important question of Ireland's being bound by statutes made in England, which was finally decided in the affirmative.

In 1487, during the plot for raising Lambert Simnel to the throne, the citizens, while the insurrection in his favour was almost universal, maintained a firm and unshaken loyalty to Hen. VII. The Earl of Kildare, then Lord-Deputy, having proclaimed him king in Dublin, sent to the mayor of Waterford, commanding him to receive the pretender and assist him with all his forces; to which, with the advice of the council, he wrote in reply, by a messenger of his own, that the citizens of Waterford regarded all the supporters of Simnel as rebels, on the receipt of which answer, the Earl ordered the messenger to be hanged. He then sent his herald to command the mayor and citizens to acknowledge and proclaim the new king, on pain of being hanged at their doors; this message they received in the boat, without allowing the herald to land, and sent back word that they hoped to save the false king and his adherents the trouble of coming so far for such a purpose, by meeting him on the road. Preparations for battle were accordingly made, in which the Butlers and other septs then in the city, and men from several other towns, joined the mayor and citizens; but the departure of Simnel for England suspended further proceedings; he, however, assembled a parliament previously to his embarkation, in which he declared the franchises and the possessions of the city forfeited. Hen. VII., to acknowledge the steady loyalty of the citizens, wrote a letter of thanks to them immediately after the battle of Stoke, and empowered them to seize the persons and appropriate the goods of as many of the insurgents as they could secure. Sir Richard Edgcombe, who, after these disturbances, was sent with a considerable force to receive new oaths of allegiance from the leading men in Ireland, arrived in this city from Kinsale, in June, 1488, and was honourably entertained by the mayor and citizens, to whom he promised so to represent matters to the king that, in the event of the Earl of Kildare being again raised to authority, they should be secured from his resentment, by an exemption from



his jurisdiction. In a parliament held in 1492, the citizens, who it was stated "had by false surmises been attainted, by authority of parliament, in the time of Gerald, Earl of Kildare, Lord-Deputy," were formally restored to the enjoyment of their grants, authorities, and privileges. In 1497, they again testified their fidelity to the same sovereign, by communicating to the king intelligence of the arrival of Perkin Warbeck at Cork, on a second expedition against Ireland, and assuring him of their loyalty and affection: on this occasion, among other honours conferred upon the city, was the motto, *Urbs intacta manet Waterford*. Perkin, being joined by the Earl of Desmond and his numerous followers, immediately marched with an army of 2400 men to attack Waterford, which they assailed on the west; the siege lasted eleven days, during which time the citizens were victorious in several skirmishes. Eleven of the enemy's ships arrived at Passage during the siege, two of which landed their men at Lombard's weir; but they were quickly overpowered by the citizens, who killed many of them and carried several into the city as prisoners, and beheaded them in the market-place; one of the vessels was sunk in the river by the cannon on Reginald's tower, and the whole of the crew perished. At length, on the 3rd of August, the enemy, before daybreak, raised the siege, and retired with great loss towards Ballycashin. Perkin embarked at Passage for England, but was pursued by the citizens with four of their ships to Cork, thence to Kinsale, and lastly to Cornwall. In acknowledgment of these distinguished services, the citizens received two letters from the king, in the first of which, previously to Perkin's apprehension, he offers them 1000 marks to secure him. In 1536, Hen. VIII. wrote to the mayor and citizens by Wm. Wyse, a gentleman of the city in high favour at court, and conferred on them a gilt sword and a cap of liberty to be borne before the mayor, which are still carefully preserved. In 1547, Sir Edward Bellingham, who had been sent over by the Lord Protector and privy council of England, landed here with an army of 600 horse and 400 foot; and in 1549 the Lord-Deputy Sidney, who had encamped at Clonmel, and was apprehensive of being attacked by the insurgent chiefs, sent to the mayor for a few soldiers for three days; but the citizens pleading their privilege, refused him any assistance. In 1588, Duncannon was fortified, in consequence of an invasion of The Spaniards, who committed great depredations in the counties of Waterford and Wexford. In April, 1600, the Lord-Deputy came to Waterford, where he received the submission of some of the Fitzgeralds of the Decies and the Powers. On the accession of Jas. I., great disaffection prevailed in the city, and dangerous tumults arose at his proclamation. In consequence of these and of similar demonstrations of hostility, the Lord-Deputy Mountjoy made a progress into Munster, and arrived at Grace-Dieu, within the liberties of the city, on the 5th of May, 1603, and summoned the mayor to open the gates and admit him with his majesty's army into the city, to which the citizens replied that, by a charter of King John, they were exempt from having soldiers quartered upon them, and would admit only the Lord-Deputy himself. Two R. C. clergymen, in the habit of their order and bearing the cross erect, went into the deputy's camp to defend the conduct of the citizens; but the Lord-Deputy threatening "to draw

King James' sword and cut the charter of King John to pieces, destroy the city and strew it with salt," the citizens opened their gates to him and his army, and swore allegiance to the new monarch; after which, leaving a strong garrison to keep them in subjection, Mountjoy departed.

In the civil war which commenced in 1641, this city experienced its full share of calamity. At the commencement of that year the city was, without any effort for its defence, surrendered to the son of Lord Mountgarret, and the country around it was laid waste by the insurgents, to whose cause the inhabitants were so attached, that the confederate Catholics had their printing-press here, under the conduct of a man named Bourke. In 1646, the pope's nuncio, with a view of setting aside the peace which had been concluded between the contending parties, summoned all the R. C. clergy to Waterford, on the ground of an apostolic visitation, and for the purpose of holding a national synod; but so opposed to the measure were the inhabitants, fearing it might compromise the interests of their religion, that when the heralds came from Dublin to proclaim it, no one would shew them the mayor's house, nor could they, after three days' stay, obtain from the proper functionaries any other answer than that the peace ought first to have been proclaimed in Kilkenny. In 1649, Cromwell, having surprised Carrick, crossed the Suir to besiege Waterford; and although his army, from the fatigue it had undergone, did not amount to more than 5000 foot, 2000 horse, and 500 dragoons, the terror of his approach had such an effect on the citizens, who had refused to accept the troops offered to them by the Marquess of Ormonde, that they sent to consult that nobleman about the conditions on which they should surrender the city. The Marquess, however, assuring them that it rested only with themselves to do their duty and ensure their safety, they gladly accepted a reinforcement of 1500 men under Gen. Farrel, and began to prepare for their defence. The siege commenced on the 3rd of October; and Ormonde, struggling against desertion and other difficulties, kept together some forces with which he hovered between the city and Clonmel. The city being surrounded with batteries and other fortifications, was thought to be sufficiently defended; and Cromwell therefore adopted the plan of a tedious investment as the best mode of attack. On the 23rd, however, he despatched six troops of dragoons and four of horse to the town of Passage, about six miles to the south, and these taking possession of the fort which commanded the river at that place, cut off the communication between Waterford and the entrance of the harbour. The serious inconveniences resulting from the occupation of this post by the enemy, rendered it necessary to make an attempt for its recovery, for which purpose Gen. Farrel marched with some troops, expecting to be assisted from the opposite side of the river by Col. Wogan, of Duncannon Fort. He was, however, driven back by a strong force suddenly detached against him from Cromwell's army, and would have suffered great loss, but for the prompt covering of his retreat by the Marquess of Ormonde with a party of only 50 horse, the citizens having refused any facilities for conducting a larger body over the ferry. After this failure, the Marquess offered to transport his troops from the north to the south side of the Suir, for the

purpose of recovering that post and quartering them in huts under the walls, that they might not be burdensome to the city, but receive pay and provisions from the country; but this proposal was also rejected, and it was even moved in the council to seize Ormonde's person, and to attack his troops as enemies. Irritated at their obstinacy and ingratitude, Ormonde withdrew his army, and left the citizens to defend themselves, by their own resources, against the vigorous attacks of Cromwell; their courage giving way, they declared that, unless they received a reinforcement of troops and a supply of provisions, they could make no further resistance. At length, when the assault was hourly expected, the Marquess appeared again with his forces on the north side of the Suir, and Cromwell having already lost about 1000 of his men by sickness and the chances of war, prepared to raise the siege. Ormonde now proposed to cross the river and attack the retreating army in the rear; but the citizens obstinately urged their objections, from an apprehension that the city might become the winter quarters of his army.

Early in the following June, Waterford was again besieged by the parliamentary forces under the command of Gen. Ireton, on whose approach General Preston, then governor, sent to the Marquess of Ormonde to inform him that, unless supplies were immediately forwarded, he should be obliged to surrender; these, however, not being sent, the garrison was soon reduced to the greatest distress. Though the siege was begun early in June, Ireton did not summon the city to surrender till the 25th of July; soon after which the besieged made a sally, but were driven back with loss; and a party of musketeers being sent by the besiegers to burn the suburbs, the smoke being driven by the wind into the city, so terrified the besieged, that they thought the whole army had made an assault, and began to seek safety by the eastern gate. Two brothers named Croker, who led the party that burnt the suburbs, under cover of the smoke which concealed the smallness of their number, scaled the walls and marched forward to the main guard, putting all they met to the sword. The besieged, firmly believing that the whole of Ireton's army had forced their way into the city, were seized with a panic, which enabled this small party to secure all their great guns, and march with them to the western gate, which they opened to their fellow soldiers, who immediately marched in. The citadel still held out, but after a protracted treaty surrendered on the 10th of August, upon terms favourable to the citizens generally, whose persons and property were guaranteed from injury. The violence of the parliamentary army was chiefly directed against the churches, works of art, and remains of antiquity, not even the tombs of the dead being spared from mutilation. From this period till the year 1656, the old government of the city by mayor and sheriffs was superseded by a government of commissioners appointed by Cromwell, whose most devoted partisans had supreme power in the city. Under these commissioners orders were issued prohibiting Catholics from trading within or without doors; high courts of justice were instituted here as in other cities, for the trial of persons concerned in the massacre of 1641; and under this usurped authority the public buildings, quays, streets, roads, and other works were generally improved. Col. Lawrence, the first governor under the parliament,

was succeeded in that office by Col. Leigh, to whom, and to the justices of the peace, the lord-deputy and council issued an order to apprehend forthwith all Quakers resorting to that city, and to ship them either from that port or from Passage, to Bristol, to be committed to the care of that city. On the restoration, Richard Power was appointed governor of the county and city of Waterford; and on the revival of the corporation, the inhabitants petitioned the Duke of Ormonde to be admitted to the enjoyment of the franchise, notwithstanding religious differences; but so far from obtaining this object, it was ordered by the lord-lieutenant and council, in 1678, that, with the exception of some merchants, artificers, and others, they should be expelled from the city, though many were re-admitted. During the interval of peace from 1664 to 1681, the trade of the port continued to increase rapidly; the duties paid at the custom-house, at the former period, amounted to £7044, and at the latter to £14,826.

Jas. II., on the day after the battle of the Boyne, arrived at this place, and immediately embarked for France in a ship which lay in the harbour ready to receive him. On the 20th of July, Major-Gen. Kirk advanced with a body of forces from Carrick, and sent a trumpeter to the city to summon the garrison to surrender; this was first refused in mild terms, but soon after, the citizens sent to know the terms that would be granted, which, being the same as those offered to the garrison of Drogheda, were rejected. The garrison then demanded the enjoyment of their estates, the freedom of their religion, and liberty to march out with their arms and baggage, which being refused, preparations were made for a regular siege; but on the 25th the garrison was allowed to march out with arms and baggage, and was conveyed to Mallow. On the following day King William entered the city, and took measures to prevent the property of any person from being damaged; on his return from the siege of Limerick, he embarked at this port, on the 5th of September, for England. At the close of this century the city is represented as being in a wretched condition; the houses in ruin, the streets filthy and uneven, and the roads extremely bad; but, under the management of successive mayors, it was greatly improved both in comfort and appearance early in the following century. In 1732, a tumultuous assembly rose to prevent the exportation of corn; another riotous meeting, occasioned by the scarcity of provisions, took place in 1744, when the military were called to suppress the riot, and several lives were lost. In the disturbances of 1798 the citizens took no part: several meetings of United Irishmen were held here, but the peace of the city was preserved by the victory obtained over the insurgents at Ross.

The city is beautifully situated on the southern bank of the Suir, about 16 miles from its influx into the sea: it extends principally along the margin of the river, having an elevation very little above high water mark, except at the western extremity, where it occupies some high and precipitous eminences, and at the eastern extremity, where are some more gentle elevations: on the south, bordering on the stream called John's river, which here falls into the Suir, is a large tract of level marshy land stretching towards Tramore. Near the western extremity of the city, and connecting it with the small suburb of Ferrybank in the county of

Kilkenny, is a bridge of wood, 832 feet in length and 40 in breadth, supported on stone abutments and 40 sets of piers of oak, undertaken by a company incorporated in 1793, who subscribed £30,000 in shares of £100 each, and erected by Mr. Cox, a native of Boston, at an expense so much below the estimated cost, that £90 only was paid on each share of £100, which now sells for £170: it was begun April 30th, 1793, and opened Jan. 18th, 1794: the company have a sinking fund for the repair or rebuilding of the bridge, if necessary, and the tolls are let for about £4000 per annum. Over John's river, which skirts the city on the east and south-east, are two ancient bridges, called respectively John's bridge and William-street bridge; and one of modern erection called Catherine's bridge, from the ancient abbey of St. Catherine, near which it is situated. On the opposite side of the Suir are some lofty hills, from which the city is seen to great advantage, having in front the river and the splendid quay extending from the bridge to the mouth of John's river, one mile in length, with scarcely any interruption, and forming a remarkably fine promenade. The quay was enlarged in 1705, by throwing down the city walls on this side, with one of the gates, which, with the great ditch, formerly divided it into two portions. The houses, though irregular in their style of architecture, form a range of buildings of lofty and imposing appearance, among which the ancient tower built by Reginald the Dane, and now occupied as a police barrack, is a conspicuous object. In front of these buildings are a broad flagged footway and a Macadamised carriage road; and the part along the margin of the river is separated from these and forms a beautiful promenade. At the east end of the city is the Mall, from which a new and spacious street has recently been opened, forming the principal western entrance on the Cork road. The streets, with the exception of King-street, in a line parallel with the quay from the west end to the centre of the city, and of the line from its termination to John's bridge, are generally short, narrow, and irregular in their direction: the number of houses, in 1831, was 3376. The English mails have been changed from Dunmore to Waterford, which will cause a great saving of time: the first passed up on June 24th, 1837. The city is lighted with gas by a company of 400 shareholders, who have expended £14,000 in the construction of works; but from some defect in the old act of parliament, under the provisions of which the public lighting of the city was vested in the corporation, it cannot be lighted more than seven months in the year; the amount of the rates collected for this purpose is about £640 per annum. On the south western side of the city are barracks for artillery, capable of accommodating 129 officers and men and 78 horses, with an hospital for 12 men; and also for infantry, which will accommodate 551 officers and men and 9 horses, with an hospital for 30 men. The Waterford Institution was founded in 1820, and consists of 100 proprietors of shares of £10. 10. each, who contribute one guinea, and of 90 subscribers who pay two guineas, annually. It is conducted by a committee, consisting of a president, vice-president, and seven members, with a secretary and treasurer; their weekly meetings, formerly held in Lady-lane, are now held at the Chamber of Commerce, in King-street, where are an increasing library, reading-

room, and a small collection of minerals. The Literary and Scientific Society was formed in 1832, for the circulation of knowledge by means of lectures and essays: this society possesses a good philosophical apparatus, and during the session, which usually commences in Dec. and terminates in May, essays are read and discussed at the stated meetings, and public lectures are occasionally delivered by its members. A newspaper was published here so early as the year 1729, since which period several others have successively risen and declined; at present there are three in circulation. The Agricultural Society for the promotion of improvement in agriculture, feeding of cattle, and in agricultural implements, by the distribution of prizes among the farmers of the district, is liberally supported and has been of great benefit. The Horticultural Society, under the patronage of the Marquess of Waterford, was founded in 1833, for promoting by fair and open competition the culture of every species of vegetable production; it comprehends the adjoining counties, and spring and summer shews are annually held, when prizes are awarded for the best specimens of fruits, vegetables, and flowers. The market-days for live pigs and cattle are Monday and Thursday; and fairs are held on May 4th, June 24th, and Oct. 25th. The market-house is a commodious and well-arranged building, recently erected on a plot of ground adjoining the river.

This place has never been much distinguished for its manufactures; it had once some celebrity for the weaving of a narrow woollen stuff, which was in great demand in every part of Ireland, and was also exported in considerable quantities; but of this trade, and also of the hall in which the article was sold, there are now not the smallest remains. There were also manufactories for salt, smoked sprats; japanned wares of various descriptions, established here by Thomas Wyse, Esq.; and for linen and linen thread, which latter was celebrated all over Ireland, established here by a family named Smith, who brought with them a number of workmen from the north of Ireland; but all these have successively failed, as has also a glass bottle manufactory, which was established opposite to Ballycarvet. A glass-manufactory of superior description was, however, established in 1783, and is now conducted by Messrs. Gatchell and Co., who have a considerable export trade, particularly to America: in this establishment about 70 persons are employed. There is a starch and blue manufactory, also two iron-foundries; and till within the last few years there was an extensive manufacture of glue, of which considerable quantities were sent to England. There is a small establishment for rectifying spirits; and public breweries have been established and brought to such perfection as to supersede the necessity of any importation from England; they are conducted upon a scale affording the means of a considerable export of beer to Newfoundland, and latterly to England, which trade is progressively increasing. But it is to its commerce, promoted by the favourable situation of its port, that Waterford is principally indebted for its importance, and for which it has been distinguished from a very early period. The liberal policy, adopted in 1704 and 1705, of admitting to the freedom of the city foreign traders of all descriptions, induced several merchants from Italy, Spain, France, Portugal, Holland, and other

countries to settle here. Before agriculture became so extensive as it is at present, the principal trade was the exportation of beef, hides, and skins, not only to the English settlements but to several ports of Spain; cheese also, of an inferior quality, called "Mullahawn," was exported in considerable quantities, and an extensive trade was carried on with Newfoundland. At present the principal trade is with England, to which is exported a large quantity of agricultural produce of every kind, butter, pork, bacon, flour and all kinds of provisions; and since the establishment of steam-packet communication, great numbers of live cattle have been sent across the channel. The value of these exports, in 1813, was £2,200,454. 16.; but for several years afterwards it did not exceed £1,500,000; but this decrease was rather the result of reduced prices than of any diminution of the quantity. On an average of three years from 1831 to 1834, the quantity of provisions exported annually was 38 tierces of beef, 880 tierces and 1795 barrels of pork, 392,613 fitches of bacon, 132,384 cwts. of butter, 19,139 cwts. of lard, 152,113 barrels of wheat, 160,954 barrels of oats, 27,045 barrels of barley, 403,852 cwts. of flour, 18,640 cwts. of oatmeal, and 2857 cwts. of bread; and of live stock the number annually exported, during the same period, was on an average 44,241 pigs, 5808 head of cattle, and 9729 sheep, the aggregate value of all which amounted to £2,092,668. 14. per annum. The principal imports are tobacco, sugar, tea, coffee, pepper, tallow, pitch and tar, hemp, flax, wine, iron, potashes, hides, cotton, dye-stuffs, timber, staves, saltpetre, and brimstone, from foreign ports; and coal, culm, soap, iron, slate, spirits, printed calico, earthenware, hardware, crown and window glass, glass bottles, bricks, tiles, gunpowder, and bark, from the ports of Great Britain. Notwithstanding the extent of its export trade and the importation in return of foreign produce of every kind, the merchants and traders until recently have not invested much property in shipping of their own, but have chiefly employed English shipping; and even till the year 1820, the port was considered one of the worst in Ireland, in respect of the accommodation it afforded for repairing ships. This disadvantage has at length been removed by the construction of a dockyard on the bank of the river, opposite to the city, into which vessels of any burden may be drawn completely out of the water for repair, and in which have been built several vessels that are much admired for beauty of model and soundness of workmanship. The trade of the port has been much promoted by the establishment of a Chamber of Commerce, incorporated by act of parliament in 1815. The building, in King-street, is large and commodious: the ground floor is occupied by the officers of the Harbour Commissioners, and the pilot-office; and there are a news-room, and a reading-room and library belonging to the Waterford Institution; the business of the savings' bank is also transacted here, and the upper part of the building is occupied as an hotel. The amount of deposits in the savings' bank, for the year ending Nov. 20th, 1833, was £77,073. The numerous and peculiar advantages which Waterford enjoys for the extension of its commerce are still but beginning to be fully known and duly appreciated. The river Suir is navigable for ships of very large burden, having sufficient depth of water to allow vessels of 800 tons' burden to discharge their cargoes

opposite to the Custom-house. About two miles below the city is an island called the Little Island, in the form of an equilateral triangle; and in the King's channel, which embraces two sides of this island, is the greatest depth of water, but from its position it requires particular winds to work through it, and it is also rendered dangerous by a sunken rock, called the Golden Rock. In the other channel, which is called the Ford, and which is both the shorter and more direct passage, there was a depth of only two feet at low water. This great disadvantage naturally attracted the attention of mercantile and nautical men, and in 1816, through the exertions of the Chamber of Commerce, an act was obtained for deepening, cleansing, and otherwise improving the port and harbour, for supplying ships with ballast, and for regulating the pilots. Under this act the management is vested in 24 commissioners, 12 of whom are nominated by the Chamber of Commerce, 7 by the corporation of the city, and 5 by the Commercial Association of Clonmel; under its provisions, arrangements were speedily made for deepening the channel called the Ford, and this has been so effectually accomplished that there is now at high water of ordinary spring tides a depth of 21 feet. The ex-



*Seal of the Harbour Commissioners.*

pense of this improvement amounted to £21,901. 15., towards which Government contributed £14,588, and the remainder was paid from duties levied on the shipping under the authority of the act; there are now three excellent pilot boats, one of 40 and two of 30 tons' burden. During the latter years of the war, the average number of ships which annually entered the port was 995, of the aggregate burden of 91,385 tons; but on the sudden transition from war to peace, and more especially from the alteration in the navigation laws, which enabled the Colonial settlements, particularly Newfoundland, to procure from the cheaper markets of the continent those supplies of provisions which they had exclusively obtained from the mother country, the trade of the port was materially diminished. Since the deepening of the Ford, however; and the reduction of the port duties, the trade has been rapidly increasing; in 1825, the number of ships that entered the port was nearly equal to the former, and the trade has since continued to make rapid advances. In the year ending Jan. 5th, 1835, 57 British ships, of the aggregate burden of 11,489 tons, and 5 foreign ships, of 984 tons aggregate burden, entered inwards; and 28 British ships, together of 4658 tons, and 1 foreign vessel of 169 tons, cleared out from this port in the foreign trade. During the same period, 1376 steam-vessels, coasters, and colliers, of the aggregate burden of 154,004 tons, entered inwards, and 1028, of the collective burden of 123,879 tons, cleared outwards, from and to Great Britain; and 132 of 6136 tons aggregate burden entered inwards, and 170 of 6848 tons cleared outwards, from and to Irish ports. The number of ships registered as belonging to the port, in the same year, was 115, of the aggregate burden of

11,986 tons. The amount of duties paid at the custom-house, for 1835, was £135,844.12.4., and for 1836, £137,126. 7. 9: the amount of excise duties collected within the revenue district of Waterford, for the former year, was £60,835. 12.10. The quay, in the centre of which is the custom-house, a neat and commodious build-

ing, presents a very brilliant appearance at night, having two ranges of gas lights, of which that on the verge of the quay is provided by the Harbour Commissioners from the profits of the fees and emoluments of the water-bailiff's office, by agreement with, the corporation; the benefit of these lights has been experienced in a very high degree by vessels loading and unloading by night.

The Harbour Commissioners have also established a quay and river watch, which has been very useful in the protection of property and the preservation of human life; it appears that, since its first establishment in 1822, not less than 300 persons have been saved from drowning. They have also made a complete survey and published a chart of the coast for 12 miles to the east and west of Hook lighthouse, for the purpose of making it better known to mariners as an asylum harbour. The port affords peculiar facilities to steam-vessels of the larger class, which, from the great depth of water in the river, are not obliged, as in most other parts, to wait at the harbour's mouth for high water, but can approach the quay at any period of the tide. The Harbour Commissioners have also placed vessels or hulks firmly moored about 60 or 70 feet from the edge of the quay, with a strong gangway or bridge from 10 to 12 feet wide, and fenced with iron railings, reaching from the hulks to the quay, which, having one extremity resting on the hulk, rises and falls with the tide; by this means the steamers can discharge or receive a cargo or passengers even at low water, and without the labour or risk of throwing out or taking up an anchor, but merely by casting off from or making fast to the moorings close to the hulks. Steam-vessels of a superior class sail regularly, three times in the week, with goods, passengers, and live stock to Bristol and Liverpool; and being able to enter or leave the river at any state of the tide, have an opportunity of arranging their time of sailing so as to take advantage of the time of high water in other less favoured ports; hence passengers are not more than one night at sea, the passage being usually made, except in extreme cases, in 18 or 24 hours. The geographical situation, with the natural and acquired advantages of the port, and the moderate rate of duties, render it a very desirable station for the introduction of a portion of the East India and China free trade, which has been lately obtained, the Messrs. Kehoe having imported tea direct from China. The harbour is 42 leagues from the Land's End, in Cornwall, to the lighthouse on the peninsular of Hook, which lies N.½ E. When making for it from the south or east, it is necessary to keep Slievenaman, a remarkable mountain inland, N. E.½ N., or the Great Salter island E. S. E., till the lighthouse is seen on the east side of the harbour; Hook Point must be kept at the distance of a cable's length, to avoid falling into irregular streams of tide that run near it; the west side of the harbour is deep along shore as far as Creden's Head, and shews a red light at Dunmore pier. Passing the Hook, anchorage may be obtained with a flood tide or leading wind at Passage.

The city first received a charter of incorporation from King John, who, on the 3rd of July, 1205, granted the city, with its port and all appurtenances, to his citizens of Waterford, with murage and all free customs, liberties, and privileges enjoyed by the burgesses of Bristol. Hen. III., by repeated writs to the Archbishop of Dublin, and to his Lord Justiciary of Ireland, confirmed



*Corporation Seal.*

this grant; and in the 16th of his reign, by a new charter, granted the whole of the city to be held by the citizens at a fee-farm rent of 100 marks, with exemption from toll, lastage, pontage, passage, and other immunities. Edw. II., in 1309, confirmed the preceding charter, and in 1310 granted the citizens certain customs for murage for seven years, to assist them in fortifying the town. Edw. III., by writ issued in the 2nd of his reign, directed that the mayor should be annually elected by the citizens, and sworn in before the commons, unless the Lords Justices, or one of the barons of the exchequer, might be in the city at the time. The same monarch, in the 30th of his reign, confirmed by charter all previous grants, and in the 38th and 45th extended the privileges of the port; in 1377 he granted the custom called Cocket, for ten years, to the citizens, for the repair of the quays and enclosing the city. Rich. II., in 1380, confirmed the charter of Hen. III., and in the following year granted the corporation licence to sell wine, and, in 1385, all the customs of things sold here for 24 years, to be expended on the fortifications of the city. Hen. IV. confirmed all previous charters, and also granted certain annual sums from the cocket, for strengthening the walls; and Hen. V. confirmed all previous grants made by his predecessors, and by charter, in the 1st of his reign, appointed the mayor the king's escheator; to have, with the commons, cognizance of all pleas of assize, and other privileges and immunities, which were confirmed by Hen. VI. in the 20th of his reign, who also granted £30 per ann. from the fee-farm rent, to be applied for 30 years to the repair of the walls and fortifications. Edw. IV. granted the citizens a charter, conferring some additional privileges, among which was that of bearing a sword before the mayor; and Hen. VII. granted the mayor and corporation the power to Save a gallows and a prison, and appointed the mayor and bailiffs justices for gaol delivery in all cases of felony, treason, and other crimes. Hen. VIII., Edw. VI., and Mary, severally granted confirmatory charters; and Elizabeth, in the 9th of her reign, by letters patent, granted the privilege of electing the mayor and bailiffs annually, and of choosing a recorder, town-clerk, sword-bearer, and various other officers. In the 16th of her reign, Elizabeth granted the citizens a new charter, constituting the city, with all lands belonging to it, a county of itself, under the designation of the city and county of the city of Waterford, ordaining that the corporation should consist of a mayor, two sheriffs, and citizens; and by another charter in the 25th of her reign, the same queen granted to the corporation the lands of the grange, Ballycrookele, and the new

town adjoining Waterford on the south side (containing 100 acres), with the abbey of Kilkellen and its demesnes on the north side. In the 5th of Jas. I., the citizens, who had refused to proclaim that monarch's accession to the throne, were served with a writ of Quo Warranto, to which they pleaded the several charters previously enumerated; and their plea with some small alterations and omissions, as "by the king's privy council were thought fit," was allowed; and the charter having remained in the hands of the monarch, as forfeited, was, after a disclaimer by the citizens in a Quo Warranto, restored by patent under the great seal of England, on the 26th of May, 1626, in the 2nd year of the reign of Chas. I. This charter was explained and amended by a supplementary charter granted by the same monarch, in 1631, and is now the governing charter. It confers upon the mayor and council the returns of assize, precepts, bills and warrants, the summons and escheats of the exchequer, and the precepts of itinerant judges; a grant of the city and various lands; with all other possessions of which it had formerly been seized, to be held for ever in free burgage at the usual rents; a grant of the site and precincts of the abbey of Kilculliheen, with all its possessions and numerous parsonages, to be held in fee-farm at the rent of £59. 1. S. per annum. The same charter granted also to the corporation, for ever, the harbour of Waterford, from the entrance between Rodgbank and Rindoon to Carrigmagriffin, and as far as the sea ebb and flowed, with all its waters, soil, and fisheries; the office of admiralty and an admiralty court, reserving to the Lord High Admiral of England and Ireland all pirates' goods and wrecks of the sea; the power of taxing the inhabitants for all public charges and works; of forming themselves into guilds and fraternities, similar to those of Bristol; of taking murage custom, and of having a corporation of the staple, to be governed by a mayor of the staple and two constables; of holding courts or councils, once every week, for the conduct and government of the orphan children left to their charge by deed or will; of receiving the cocket customs and half the prisage of wine, together with all waifs, strays, felons' goods, and deodands, and of having a gaol under the custody of the sheriffs, and many other privileges.

Under this charter the government of the city is vested in a mayor, eighteen, aldermen, eighteen assistants, a recorder, and two sheriffs (who altogether constitute the common council); a coroner, clerk of the crown and peace, a town-clerk, notary public, mareschal, water-bailiff, searcher, guager, sword-bearer, four serjeants-at-mace, constables, and other officers. The mayor is chosen from among the aldermen annually on the Monday after the Visitation of the Blessed Virgin, by a majority of the common council, and sworn into office before his predecessor, or, in his absence, before the council, on the Michaelmas-day following. The sheriffs are chosen at the same time from among the assistants, by which body the recorder is appointed;




*Mayor's Seal.*

all the other officers of the corporation are chosen by the mayor and council, except the serjeants-at-mace, who are appointed by the mayor and sheriffs. The mayor, the recorder, and the four senior aldermen are justices of the peace within the city and the county, of the city, and also within the county of Waterford. The freedom of the city is inherited by birth, and obtained by marriage with a freeman's daughter, or by apprenticeship to a freeman; the citizens are exempted from all toll, lastage, portage, pontage, murage, and other duties throughout the realm. The city first sent members to parliament in the year 1374, apparently by prescriptive right, as no grant of the elective franchise is found in any of its charters; from that period it continued to send two members to the Irish parliament till the Union, from which time it returned only one to the Imperial parliament, till the passing of the act of the 2nd of Win. IV., cap. 88, which restored its original number. The right of election is vested in the resident freemen, the £10 householders, freeholders, and in £20 and £10 leaseholders for the respective terms of 14 and 20 years; the 40s. freeholders retain the privilege only for life. The number of registered electors, according to the town-clerk's return to parliament on the 24th of Feb., 1836, was 1630, of which 646 were freemen, 885 £10 householders, 76 freeholders, and 23 leaseholders; but in consequence of many being registered in more than one capacity, the number polling at an election seldom exceeds 1150: the sheriffs are the returning officers. The corporation hold a court of record before the mayor and recorder, or their deputy, on Monday and Friday in every week, or as often as may be thought necessary, for the determination of all pleas arising within the city and county of the city to any amount; a civil bill court, for the summary recovery of debts exceeding 40s. and not exceeding £10, in the first weeks respectively after the 6th of January, Easter, the 7th of July, and 29th of September; a court of conscience before the ex-mayor, who presides in it for one year after the expiration of his mayoralty, for the recovery of debts under 40s.; and a court in which the mayor is sole judge, held for the decision of all claims for wages to the amount of £3 by in-door servants, and of £6 by out-door servants; but these cases are frequently referred to the petty sessions. The assizes for the county are held here twice in the year, the mayor being always joined in the commission. The quarter sessions for the county of the city are held usually about 15 times in the year, before four of the senior aldermen, among whom the mayor and recorder are always included. The charter also granted the corporation a court leet, with view of frankpledge, to be held twice in the year, and a court of admiralty; but neither is now held. The town-hall is a handsome building, recently erected in the Mall, contiguous to the bishop's palace: the front, which is of stone, is of elegant simplicity of design and of just proportion; the principal entrance leads into the public hall, which was formerly resorted to by the merchants as an exchange. The court-house and the city and county gaols occupy a considerable space of ground near the spot where St. Patrick's gate formerly stood, and are handsomely fronted with granite. The court-house, which is in the centre, was designed and executed by the late James Gandon, Esq., on; the recommendation of Howard, the philan-

thropist; the entrance leads into a hall, from which are seen the interiors of the city and county courts, which are well arranged and lighted, but on a scale too confined to afford suitable accommodation to the public. The gaols, though of modern erection, are not well adapted for general classification; the city gaol comprises 14 cells, and the county gaol has a sufficient number of cells, with day-rooms and airing-yards (in one of which is a treadmill), to receive the average number of prisoners usually committed. The prisoners are clothed and employed in various kinds of work, and the females are under the superintendence of a matron. The penitentiary, or house of correction, built in the south-western suburbs in 1820, at an expense of £4990, occupies a spacious quadrangular area enclosed with a wall; at one extremity is the governor's house, round which are ranged the various cells in a semicircular form; behind the cells are gardens and ground in which the prisoners are regularly employed; there are in all 41 cells, with day-rooms and airing-yards, in one of which is a treadmill, adapted to four distinct classes; the whole prison is under a regular system of discipline and employment, and a school is maintained for the instruction of male prisoners.

The city is the seat of a diocese, founded originally about the close of the 11th century by the Ostmen of Waterford, soon after their conversion to Christianity; for which purpose they chose Malchus, who had been a Benedictine monk of Winchester, and sent him to England to be consecrated by Anselm, Archbishop of Canterbury. Malchus entered upon his episcopal office in 1096, and died in 1110; of his two immediate successors, nothing worthy of notice occurs; after the distribution of the four palls by Cardinal Paparo, Augustine, the third in succession, was appointed bishop in a council at Windsor, in 1175, and sent by the king to Ireland, to be consecrated by his proper metropolitan, Donat, Archbishop of Cashel. David, the second in succession to Augustine, was consecrated in 1204, and, in addition to his own, seized the temporalities of the adjoining see of Lismore, but was assassinated in 1209; and Robert, who succeeded to the prelacy in 1210, pursuing the same policy as his predecessor, laid the foundation of continual feuds between the two sees, which were carried on with fierce and rancorous hostility. Stephen of Fulburn, who was consecrated in 1273, was, in the following year, made treasurer and afterwards Lord Justice of Ireland, during which time he caused a new kind of money to be coined; and during the prelacy of Thomas Le Reve, who succeeded in 1363, the sees of Lismore and Waterford were consolidated by Pope Urban V., and this union, which had been long contemplated and frequently attempted without success, was confirmed by Edw. III. Hugh Gore, who was consecrated Bishop of the united sees in 1666, expended large sums in repairing and beautifying the cathedral, and bequeathed £300 for bells for the churches of Lismore and Clonmel, and £1200 for the erection and endowment of an almshouse



*Arms of the Bishoprick..*

for ten clergymen's widows, to each of whom he assigned £10 per annum. Nathaniel Foy, who was made bishop in 1691, greatly improved the episcopal palace, and bequeathed funds for the erection and endowment of a school for 50 children, afterwards extended to 75, and for the improvement of the estates, the surplus funds to be applied to clothing and apprenticing the scholars. The two sees continued to be held together till the passing of the Church Temporalities Act in the 3rd and 4th of Win. IV., when, on the decease of Dr. Bourke, both were annexed to the archiepiscopal see of Cashel, and the temporalities became vested in the Ecclesiastical Commissioners. The diocese is one of the eleven that constitute the ecclesiastical province of Cashel, and comprehends the eastern portion of the county of Waterford; it is 13 miles in length and 9 in breadth, comprising an estimated superficies of 31,300 acres. The lands belonging to the see comprise 8000 acres; and the gross revenue of the united sees, on an average of three years ending Dec. 31st, 1831, amounted to £4323. 7. 1. The chapter consists of a dean, precentor, chancellor, treasurer, and archdeacon, who has no vote. Formerly there were the prebendaries of Kilcoman, Rosduffe, Corbally, and St. Patrick's, Waterford, and four chaplains; and about the beginning of the 13th century, King John endowed the cathedral with lands to the value of 400 marks, for the support of 12 canons and 12 vicars; but the estates were so wasted in the different wars, that the four great dignitaries had not sufficient to maintain them in comparative decency; and Edw. IV., on their petition to that effect, granted them a mortmain licence to purchase lands of the yearly value of 100 marks. The Economy Fund, in 1616, amounted to 100 marks; at present it is £144 per annum, a sum very insufficient for the repairs of the cathedral and the payment of the salaries of the choir, and other officers of the cathedral. The consistorial court consists of a vicar-general, surrogate, registrar and deputy-registrar, apparitor, a proctor of office, and two other proctors. The diocese contains 34 parishes, comprised in 13 benefices, of which 11 are unions of two or more parishes, and two single parishes; of these, 4 are in the patronage of the Crown, 8 in that of the Bishop, and the remaining one wholly inappropriate; the total number of churches is 8, and of glebe-houses, 7.

The Cathedral, dedicated to the Holy Trinity and commonly called Christ-Church, was originally built by the Ostmen of Waterford, 'in 1096, and the ancient edifice was standing till 1773. It was a venerable structure, with the parish church of the Holy Trinity and the chapel of St. Nicholas, which was used as a vestry, at the east end, and having also two other chapels, one on the south and the other on the north side, the former of which was used for a consistory court. The present church, which is also parochial, was erected under the authority of a committee appointed by the corporation, and superintended by the dean and chapter, at the expense of £5397, defrayed by a grant from the corporation, the tithes of Cahir bequeathed by Bishop Gore for the repairs of churches in this diocese and in that of Lismore, the produce of the sale of pews, and private subscription. It is a handsome structure, partly built with the materials of the old church, in the modern style of architecture, with a lofty and much ornamented steeple rising from the west end; the whole length is



170 feet, and its breadth 58 feet; the western entrance has on one side the consistorial court, and on the other the vestry, and above these are apartments for a library; between the entrance and the body of the church is a spacious vestibule, in which are preserved some of the monuments that were erected in the old cathedral; that portion of the building which may be called the church is 90 feet long and 40 feet high, and consists of a nave and aisles, separated by ranges of columns supporting galleries. In 1815, an accidental fire materially injured the building and destroyed the organ, but it was restored in 1818 at a very great expense, towards which £2000 was granted by the Board of First Fruits. Among the monuments in the vestibule are one to the Fitzgerald family, erected in 1770; a very neat monument to Mrs. Susannah Mason, erected in 1752; and one to Bishop Foy; among those of more modern erection is a tablet to the memory of Bishop Stock, who died in 1813. In the churchyard are two remarkably ancient monuments, one to James Rice, mayor in 1469; the other bearing the figure of a man in armour, but without date or inscription. James Rice, about the year 1482, built a chapel 22 feet square against the north side of the cathedral, and dedicated it to St. James the Elder and St. Catherine; this, with another chapel to the east of it, and the chapter-house, was taken down about 50 years since, in order to enlarge the churchyard. The Bishop's palace is situated on the south side of the open space that surrounds the cathedral, and is a handsome building of hewn stone; the front towards the Mall is ornamented with a fine Doric portico and enriched cornice; the other, facing the churchyard, has the doorway, window cases, and quoins in rustic work. The Deanery-house, and also a building for the accommodation of clergymen's widows, called the Widows' Apartments, are situated in the same space.

In the R. C. divisions the united sees form one of the seven bishopricks suffragan to the archiepiscopal see of Cashel; they comprise 35 parochial benefices or unions, and contain 78 chapels, served by 89 clergymen, of whom, including the bishop, 35 are parish priests, and 54 coadjutors or curates. The parochial benefices of the bishop are Trinity Within and St. John's, in the former of which are the cathedral and the bishop's residence.

The county of the city, from the peculiar situation of the town on the northern confines of the county of Waterford, is made to include a portion of land on the north of the river Suir, which formerly belonged to the county of Kilkenny; and by the charter of Chas. I. comprises the great port and river up to Carrick, that part of the county of Kilkenny which is contained in the parish of Kilculliheen, all the lands on the opposite bank of the river in the parishes of Kilbarry and Killoteran, and the town of Passage; comprehending together, according to the Ordnance survey, 9683 statute acres, of which about 882 acres are occupied by the city and suburbs; the amount of Grand Jury cess, in 1835, was £4928. 9. 7½. The rural districts present no peculiarity of character; the northern part chiefly consists of high grounds, commanding fine views of the city; and on the opposite side, especially on the banks of the river above the city, are some elevated lands, except near the course of John's river, where

there is an extensive level of marshy land. The prevailing substratum is argillaceous schistus, with silicious breccia near the summits of the hills, over which red sandstone frequently occurs; sienite and hornblende are found at Kilronan, talcous slate near Knockhouse, lydian stone on the road to Annestown; hornstone and jasper, alternating with flinty slate, in the same neighbourhood; and serpentine, resting on a blueish black quartzose rock, at Knockhouse. The face of Bilberry rock, over the river Suir, above the city, presents a very interesting section, in which, in addition to the above-named minerals, are veins of quartz, comprising a considerable quantity of micaceous iron ore and scaly graphite, both passing into oxyde of iron and jasper, and in some places forming, with the quartz, a beautiful jaspery iron-stone; brown crystallised quartz, with minute crystals of chlorite; red ochre in abundance, sulphate of barytes, oxyde of titanium, bituminous shale, talcous slate, and arseniurate of iron. The principal gentlemen's seats in the vicinity are New Park, the residence of the Rt. Hon. Sir John Newport, Bart., who represented this city in parliament for a series of years; Belmont House, of Henry Winston Barron, Esq.; Mullinabro', of J. Hawtrey Jones, Esq.; May Park, of G. Meara, Esq.; Belmont, of I. Roberts, Esq.; Mount Pleasant, of S. King, Esq.; Ballinamona, of T. Carew, Esq.; Killaspy, of Alex. Sherlock, Esq.; Bellevue, of P. Power, Esq.; Bishop's Hall, of S. Blackmore, Esq.; Faithlegg House, of N. Power, Esq.; Woodstown, of Lord Carew; Woodstown, of the Earl of Huntingdon; Summerfield, of Lord Ebrington; Harbour View, of Capt. Morris; Dromona, of T. Coghlan, Esq.; Grantstown, of the Rev. Fras. Reynett; Blenheim Lodge, of Pierce Sweetman, Esq.; and the residences of J. Stephens and M. Dobbyn, Esqrs., at Ballycanvin.

The county of the city comprises the parishes of Trinity Within, Trinity Without, St. Michael, St. Olave, St. Peter, St. Stephen, St. Patrick, St. John Within, St. John Without, Killoteran, Kilbarry, and Kilculliheen 3 the three last are entirely rural, and are described under their own heads. They are all in the diocese of Waterford, and province of Cashel, except the last, which is in the diocese of Ossory, and province of Dublin. The parishes of *Trinity Within* and *Without* (otherwise called the Holy and Undivided Trinity) form a curacy, which, with those of *St. Michael* and *St. Olave*, together comprising two-thirds of the city, are united to the entire rectory of Kilcarragh and part of that of Kilburne, and to part of the rectories of Kilineaden and Reisk, together constituting the corps of the deanery of Waterford, in the patronage of the Crown. Trinity, St. Michael's, and St. Olave's parishes pay minister's money. The gross annual income of the deanery amounts to £1044. 8. 9., including one-third share of the corporate revenue of the dean and chapter, amounting to £145. 4. 2. There are two glebes in the union, one of 17 acres in Kilcarragh, and another of 317 acres in Kilburne. There are, exclusively of the cathedral church, which is also parochial, churches in the parishes of St. Olave and Killoteran, which latter rectory is usually held with the deanery by a separate title. St. Olave's church was rebuilt and consecrated by Dr. Milles, bishop of Waterford and Lismore, in 1734, a memorial of which is preserved on a brass plate in the western wall of the building 3 the pulpit, and the bishop's throne, which is



in the church, are of very beautiful oak handsomely carved; divine service is performed here twice every day; and a lecturer, who is also master of the endowed school, receives £100 per ann. from the corporation, as trustees of a bequest by Bishop Milles, for the endowment of lectureships at St. Olave's and St. Patrick's. The parishes of *St. Patrick*, *St. Peter*, and *St. Stephen*, of which the livings are curacies, are united to the vicarages of *St. John Within* and *Without*, together comprising one-third of the city, and constituting the corps of the archdeaconry of Waterford, in the patronage of the Bishop: the income is derivable from, minister's money. The church of St. Patrick, the only one in the union, is a plain neat building, situated on elevated ground to the west of the city: the Ecclesiastical Commissioners have recently granted £576 for its repair. The churches of St. John, St. Stephen, St. Peter, and St. Michael long since fell to ruins. There are four R. C. chapels, of which the principal, situated in Barron-Strand-Street, was erected in 1793, on ground given by the corporation, nearly opposite a former chapel, which had been built about a hundred years previously, and was the first ever erected in the city; it is a very large building, and was erected at an expense of £20,000, raised chiefly by collections of pence at the chapel doors: the front, which will be of the Ionic order, is not yet completed; the interior is remarkable for the lightness and elegance of its style; the spacious roof is supported on ranges of columns of the Corinthian order; a considerable addition is at present being-made to it. In this chapel are preserved and used, on the day before Easter-Sunday, some rich dresses supposed to have been presented by Pope Innocent III. to the cathedral of Waterford; the plate also is of the most rich and valuable kind. There are two tablets in the interior, to the memory of Dr. Power and the late Dr. Patrick Kelly, and one on the exterior wall of the chapel to the memory of Dr. Hussey, all R. C. bishops of Waterford. There are places of worship for Baptists, the Society of Friends, Independents, Methodists, and Presbyterians.

The Blue-Coat school was founded for the gratuitous instruction of boys by Bishop Foy, who died in 1707; after appropriating several legacies, among which was one of £20 to the poor of Waterford, and another of as much of the sum of £800 expended on the episcopal palace, as might be recovered from his successor in the see, for apprenticing Protestant children, the bishop bequeathed the remainder of his property for the establishment of a school for the gratuitous instruction of Protestant children in reading, writing, and the principles of the Protestant religion. He fixed the number of children at 50, and the salary of the master at £40, and that of the catechist at £10, with liberty to increase the number of children and the amount of salary in equal proportion: the appointment of the master and catechist is vested in the Bishop of Waterford; that of the children in the mayor, three of the aldermen, and the sheriffs, subject to *the* approval of the bishop. The executors erected a handsome school-house at the corner of Barron-Strand-street, on land granted them by the corporation, and with the remainder of the funds purchased lands then of the yearly value of £191. 2.2.; the endowment was, on the death of the bishop's sister, augmented with £48 per annum;

the number of boys was encreased to 75, and the salary of the master to £60, and that of the catechist to £15. An act of parliament was subsequently obtained by the Rev. Nathaniel France, the only surviving executor, for perpetuating and regulating the charity, and the endowment was vested in him for life, and after his decease in the bishop, dean, and mayor of Waterford for the time being; the act also provided that the excess of income, after payment of the salaries, £5 to a collector, and the expenses of keeping the school-house in repair, should be applied to the clothing of the children, and if any surplus remained, to apprenticing the boys. In 1808 another act was obtained, by which the trustees were enabled to sell the school-house in Barron-Strand-street and to erect another on a more convenient site, and to raise the salary of the master to £100 and that of the usher to £50. The funds having increased by the determination of leases and the accumulation of savings to the amount of £4900, the trustees resolved to board and lodge the masters, children, and servants of the institution in the school-house. The school was soon afterwards established on the lands of Grantstown, in the vicinity, in a recently erected house which, by numerous additions to the original building, has been rendered sufficiently commodious for the purpose. The estates of the charity consist of 1400 acres of land, with two or three small plots of ground in the city. The Blue-Coat school for girls was erected in 1740, at an expense of £750, by Mrs. Mary Mason: it is a plain building, with the arms of the Mason family in front, and was originally designed for clothing and instructing 30 girls till of age to be put out to service, the expense being defrayed by an annuity of £60 paid by the corporation, to whom the Mason family bequeathed £900 for that purpose. In 1784, Counsellor Alcock left £1000 to this charity, the interest of which sum is expended in apprenticing the most deserving of the children. An endowed school in the parish of St. Olave is under the patronage of the corporation, who give a school-house and residence for the master, who is also lecturer of St. Olave's, and receives from the corporation for both appointments a salary of £100 per annum. A school at Newtown, near the city, was established in 1798, for the education of children, belonging to the Society of Friends of the province of Munster; the average number of both sexes is about 50, and the usual course of instruction comprehends an English education, with the Latin and French languages. The school-house is large and commodious; there is an extensive play-ground, and the premises are well adapted to the purpose. The national school in St. Patrick's contains in one establishment 150 boys, and in another from 90 to 100 girls, and is supported by subscription, aided by a grant of £12 per ann. to the boys' and of £10 to the girls' school; there are also several Sunday schools in connection with the Kildare-place Society. There are numerous R. C. schools, of which the principal is the college of St. John, in Manor-street, erected by the Rt. Rev. Dr. Power, for the education of young men for the R. C. ministry; attached to it is a lay school for boarders and day scholars. The building is plain but spacious and commodious, and adjoining it are extensive gardens and pleasure grounds. The greater number of the R. C. clergy of the united dioceses of Waterford and Lisnmore go through their courses of hu-

manity and theology here, previously to entering Maynooth; several complete the whole course of their studies in this establishment. Of the other schools, the principal are those established in 1803, by the Rev. Edmund Rice, in connection with the society called the order of the Christian Brethren, and in which are generally from 600 to 700 boys, who are taught chiefly by young men who, from religious motives, have devoted themselves to the instruction of the poor without receiving any pecuniary remuneration. The principal female school is conducted by the Sisters of the Presentation Convent, who gratuitously instruct about 400 girls. A school, also for the gratuitous instruction of poor females, has been established near the Ursuline convent on the road to Tramore.

A neat range of houses with two returns, facing the grand entrance of the cathedral church, and called the Widows' Apartments, was, according to the inscription on a marble tablet over the central house, founded by the Right Rev. Dr. Hugh Gore, for the use of clergymen's widows, and erected, in 1702, by Sir John Mason, Knt., surviving executor of his lordship. By this will £1200 was bequeathed for building an asylum and purchasing-lands for the maintenance of ten poor clergymen's widows, to each of whom he assigned £10 per annum. Connected with the meeting-house of the Society of Friends is a house of refuge for aged and reduced members of that body. The leper hospital was founded about the year 1211 or 1212, by King John, who incorporated it under the designation of the master, brethren and sisters of the leper-house of St. Stephen, and granted the society a common seal; he also endowed it with the house and several other buildings in St. Stephen's parish, and with the oblations and offerings of that parish, with lands at Poleberry without St. John's gate, and with the lands of Leperstown, in the barony of Gualtier, containing 500 plantation acres; also with the tithes of Carrigbrahan. The Poers, Lords of Carraghmore, endowed an hospital adjoining the leper-house, which circumstance has led to an erroneous opinion that the Poers were either the original founders of the leper-house of St. Stephen, or that they endowed at least one ward in that establishment. In the middle of the last century, when leprosy had become of very rare occurrence, the corporation shut up the house; but legal proceedings being instituted against them by the Rev. Dr. Downes, a decree was obtained for appropriating the funds of the charity to the relief of the sick and maimed poor. Under this decree an infirmary was built for the reception of 50 indigent patients, and the funds afterwards increasing, a magnificent hospital was erected in the suburbs, capable of receiving more than 400 patients, but the average number seldom exceeds 40. The government is vested in a master, appointed by the corporation; and the medical attendants, housekeeper, and inferior servants are appointed by the master, subject to the approval of the corporation. The rent-roll of the estates is about £1300, but the actual receipts are only about £1000 per annum; and the annual expenditure, including the salaries of physician, surgeon, and others, nearly approaches that sum. The Holy Ghost hospital was originally a monastery of Friars Minor, founded in 1240 by Sir Hugh Purcell; after the settlement of the French Huguenots in this city, a part of the building was appropriated to their use

as a place of worship, and still bears the name of the French Church; the steeple is yet entire; and in the vaults beneath are several curious monuments, but the inscriptions are now illegible; among these is the tombstone of Sir Patrick O'Neill, a colonel in the army of Jas. II., who served in the battle of the Boyne, and dying of his wounds, was buried in this church. At the Reformation, Henry Walsh purchased the site and all the possessions of this dissolved monastery, for the sum of £150.13.4., and founded the present hospital for a master, brethren, and the poor, to whom he gave it in trust at a rent of only 8s. The brethren were incorporated by an act of the 36th of Hen. VIII., providing that the master and his successors should be appointed by the heirs of Patrick Walsh, Esq., who should nominate three or four secular priests to celebrate divine service in the hospital, and have the nomination of at least 60 of the sick, infirm and impotent folk of both sexes; that all persons thus nominated should be a corporation for ever, with power to possess lands of the value of £100. This patent was confirmed by Elizabeth, in the 24th of her reign; over the entrance of the hospital is a tablet recording its foundation in 1545, and its repair and enlargement in 1741 and 1743. The master has for several years been appointed by the corporation, in concurrence with the descendants of the Walsh family, who reside at Cratava, one of the Canary islands; the inmates are at present all women and of the R. C. religion. The building has a modern front erected against the ancient monastery, and on each side of the entrance is a flight of steps leading to the apartments, which are over the cemetery, and consist of a long narrow room or gallery lighted from above, and partitioned off for beds on one side throughout the whole length; and an inner chamber, forming the whole of one wing: these rooms are terminated by the upper portions of two pointed arches, and contain some curious ancient sculpture and a font. The other wing of the hospital contains the chapel, a long gallery like the former, with an altar decorated with some curious ancient sculptured figures: divine service is regularly performed here, in compliance with the direction of the founder: there are at present 50 females in the institution. The property of the hospital consists of several houses and plots of ground in Factory-lane, the Mall, Colebeck-street, the Quay, and Lombard-street; the lands of Priors Knock, in the liberties of Waterford, containing 31 acres; certain tithes of the parish of Kilmocahill, in the county of Kilkenny; the tithes of Kilmaguge, in the county of Waterford; and a house and garden in Broad-street, Bristol, now the White Lion Inn, which, though a valuable property, produces only a rent of £6. 10., having been let on lease in the reign of Elizabeth, renewable for ever, and for the renewal of which it does not appear that any fine has been exacted. The present income from all these sources does not exceed £385.

The Fever Hospital was established in 1799 and was the first institution of the kind in Ireland, and the second in the united empire: it arose from very small beginnings, but progressively increased, and the present building is capable of admitting 150 patients, for whose accommodation it possesses every requisite convenience: there are two attending physicians, with salaries of £40 each, and one resident apothecary, with a salary of £84 j it is supported by subscription and local assess-

ments. A Dispensary, established in 1786, is supported by subscription and city and Grand Jury presentments; about 5500 patients are annually relieved at the trifling expense of about £250. A Lying - in Charity has been established, but its funds are not extensive and its usefulness is consequently limited. There are almshouses for Roman Catholics. A Charitable Loan Fund was established by Archdeacon Fleury and Mr. Hobbs, in 1768, since which period more than £33,000 has been lent to more than 14,000 persons, free of interest; but its funds are at present very limited. The House of Industry, with which is connected a Lunatic Asylum, was erected in 1779, at an expense of £1500, and is under the direction of a general board of governors, incorporated by acts of the 11th and 12th of Geo. III., under the title of "the President and Assistants instituted for the relief of the poor, and for punishing vagabonds and sturdy beggars for the county and county of the city of Waterford." A general meeting of the governors is held on the first Thursday in every month, and oftener if necessary; subordinate to which is a regulating committee of ten governors, or members of the corporation, appointed for one year, who meet weekly, and to whom is confided the whole management. Two physicians and a Protestant and a R. C. clergyman attend gratuitously, and there are a stipendiary apothecary, a superintendent, and two housekeepers. On an average, from 200 to 300 persons are annually received into the house; they are generally employed in domestic offices and in various trades; there is a school for the instruction of females. The income of the institution, amounting on an average to £3000 per ann., is derived from local assessments, donations, and subscription. There are two associations for the relief of destitute orphan children, one for Protestants, and one for Roman Catholics. The Protestant orphan house was established in 1818, and a school-house for 40 children was subsequently erected; it is situated within a quarter of a mile of the city, at a place called Gaul's Rock, on ground presented by John Fitzgerald, Esq.; the late Sir Francis Hassard gave £100 towards its support; there are at present only 28 children in the house. A Mendicity Society was established in 1820, since which period the number of beggars with which the streets of the city were infested has been very much reduced.

Of the ancient walls of the city, which appear to have enclosed a triangular area of about 15 acres, with a tower at each angle, there are still some interesting remains; they were extended in the reign of Hen. II. by a considerable sweep towards the west, and their circuit was farther enlarged in that of Hen. VII, when they were repaired. Of the original towers, the only one perfect is Reginald's tower, in old documents frequently called Reynold's tower and the King's tower: it was rebuilt in its original style in 1819, and is now appropriated by the corporation as a barrack for the police establishment. St. Martin's Castle, which was situated at the western angle of the city walls, has been partly preserved by its connection with a private dwelling-house, long called "the Castle." On the land side the city had five gates, of which St. John's was for a long time used as a county prison. There were also, in addition to the regular fortifications of the city, several private fortresses, called by the names of their respective

proprietors, and supposed to have been not less than 20 in number. In Colbeck castle, from which that street took its name, was the Chamber of Green Cloth, or Chamber of Waterford, sometimes used by the mayor as a place of confinement for refractory citizens 3 and a few years since there were several Danish semilunar towers on the walls, of which only one is now remaining at the extremity of what are called the ramparts. The palace in which King John resided, during his stay at Waterford, occupied the site on which the Widows' Apartments were built, and on the erection of which the vaults and foundations of that ancient structure were discovered. The most ancient of the religious houses was the priory of St. Catherine, founded by the Ostmen for canons of the order of St. Augustine and of the congregation of St. Victor: its endowment and possessions were confirmed by Pope Innocent III., in 1211; from the terms of that confirmation it appears to have been insulated at that time; in the 31st of Elizabeth, its revenues were granted on lease to Elizabeth Butler, otherwise Sherlock. The ancient abbey was situated to the south-west of the city, adjoining Lombard's marsh, and a great part of the building remained in tolerable preservation till a few years since, when it was levelled to open a way to the bridge then built over John's river; a vaulted room and a small portion of the foundations are all that now remain. The priory of St. John the Evangelist was founded in the suburbs, in 1185, by John, Earl of Morton, afterwards King of England, for monks of the order of St. Benedict, and made a cell to the abbey of St. Peter and St. Paul, in the city of Bath. This establishment received many grants and charters from successive English monarchs, and at the close of the 15th century had vast possessions and enjoyed ample privileges, among which was the right of holding a court baron within the parish of St. John. The manor of St. John, now the property of Thomas Wyse, Esq., was for a long period held under the priors of that house by his ancestors: at the dissolution, in 1537, it continued in the possession of the family, and was subsequently confirmed in capite at two knights' fees, with all tithes, privileges, royalties, and immunities, by royal charter, to Sir William Wyse, then chamberlain to Hen. VIII., which grant was more fully confirmed by patent in the 15th of Elizabeth. A monastery for Dominican or Black Friars, called also Friars Preachers, who were introduced into Ireland in 1226, was founded by the citizens, who for that purpose applied to Hen. III. for liberty to erect their house on a piece of ground adjoining Arundel's castle, and on which stood the ruins of an ancient tower. This establishment continued to flourish under the patronage of several monarchs, and at the dissolution the buildings, which were very extensive, but in a ruinous condition, were granted in capite, with some parcels of land, to James White, at an annual rent of 4s. The only existing remains are the chancel of the church and the belfry: the entrance to the former is through an arched doorway, highly ornamented with rope mouldings and surmounted by a spacious window; the interior consists of two apartments, which are low and gloomy, with vaulted roofs supported on groined arches; the belfry is a lofty square tower of massive thickness, having a staircase leading to the summit, from which is obtained an interesting view, especially over the old portion of the city.

A monastery for Franciscan Friars, or Friars minor, was founded in 1240 by Sir Hugh Purcell; at the dissolution it was purchased by Henry Walsh, who established on its site the hospital of the Holy Ghost, before noticed. There are remains of two houses of the Knights of St. John of Jerusalem, situated respectively at Killure and Kilbarry, near which last is also a cromlech. In Arundel-square was anciently a college of Jesuits, of which there are still some small remains. Of the old parish churches, the only one of which any part remains is that of St. Thomas, supposed to have been erected by Hen. II., or by his son and successor, King John, and which was dedicated to St. Thomas a Beckett: part of the entrance is still entire, and displays a beautiful specimen of Norman architecture. In Her Majesty's State Paper Office is lodged a curious manuscript history, in verse, of the municipality of Waterford, supposed to have been written in the time of Hen. VIII., and of which a printed version is given in Ryland's History of Waterford. Among eminent natives may be noticed Gotofield, a learned Dominican friar of the 13th century; William of Waterford, author of a polemical work, published in 1433; Peter White, a celebrated classical teacher, and author of several publications, in the reign of Elizabeth; Nicholas Quemerford, D. D., cotemporary with the above, and author of "Answers to certain Questions propounded by the citizens of Waterford," and other works; Peter Lombard, R. C. Archbishop of Armagh, and a learned writer, who died in 1625 or 1626; Peter Wadding, a learned Jesuit, highly esteemed for his piety, who died in 1644; John Hartrey, a Cistercian monk, who wrote the history of his order in Ireland; and Luke Wadding, a Franciscan friar, born in 1588, who also compiled the annals of his own order. Waterford gives the title of Marquess to the family of De la Poer Beresford.

**WATERGRASSHILL**, a village, partly in the parish of KILQUANE, but chiefly in that of ARDNAGEEHY, barony of BARRYMORE, county of CORK, and province of MUNSTER, 5 miles (S. by W.) from Rathcormac, on the mail road from Cork to Dublin; containing 533 inhabitants. This place is said to stand on the highest ground in the county; the ascent by the road from Cork, a distance of nine miles, is almost uniform but so gradual as to be scarcely perceptible. It is intersected by the new line of road from Mallow to Middleton, and is a station of the constabulary police; a penny post to Cork and Rathcormac has been lately established. In the vicinity are two paper-mills. A church or chapel of ease for the union of Killaspigmuillane is about to be erected near the village. Watergrasshill gives name to the R. C. union or district, of which it contains the principal chapel; a school is attached to it. There is also a dispensary for the poor.

**WATERSIDE**.—See LONDONDERRY.

**WELLS**, a parish, partly in the barony of GOWRAN, county of KILKENNY, but chiefly in that of IDRONE WEST, county of CARLOW, and province of LEINSTER, 2 miles (S. by W.) from Leighlin-bridge, on the road to Gowran; containing 1554 inhabitants. This parish is situated upon the south side of the river Barrow, and comprises 2633 statute acres, as apportioned under the tithe act, the whole of which is in a highly improved state of cultivation. Here is a slate quarry. Fairs for general farming stock are held on Ascension-day and

Sept. 11th. The seats are Ravindon, the residence of the Rev. S. T. Roberts 3 Barbage, of the Rev. T. Vigors 3 and the Deanery-house, of the Hon. and Very Rev. Dean Bernard. The living is a rectory, in the diocese of Leighlin, constituting, with the chapelry of Ballynochen, the corps of the deanery of Leighlin, and in the patronage of the Crown: the tithes amount to £392. 6. 2., and the gross income of the deanery to £448. 4. 1. j there are several small glebes, comprising 21 acres. The church, which formerly stood near the village of Royal Oak, was by act of council in 1807 removed to the site of the ancient chapel of Ballynochen, now a townland in the parish: it is a plain building in an elevated situation overlooking the Barrow, erected in 1810 by aid of a gift of £500 and a loan of £200 from, the late Board of First Fruits; the Ecclesiastical Commissioners have recently granted £256 for its repair. In the R. C. divisions the parish is part of the union or district of Leighlin-bridge: the chapel is a large building. The parochial school-house was built by aid of £60 from the incumbent: a female school is maintained by subscription, and there are two private schools, attended by about 140 children. The ruins of the former church at the Royal Oak are still visible; and near Ballynochen is a rath of considerable extent, called by the peasantry "the Maudlin Moat."

**WESTMEATH** (County of), an inland county of the province of LEINSTER, bounded on the east by the county of Meath 3 on the north, by those of Meath, Cavan, and Longford; on the west, by those of Longford and Roscommon; and on the south, by the King's county. It extends from 53° 18' to 53° 47' (N. Lat.), and from 6° 55' to 7° 55' (W. Lon.) 3 comprising an area, according to the Ordnance survey, of 386,251 statute acres, of which 313,935 are cultivated land, 55,982 are unimproved mountain and bog, and 16,334 are under water. The population, in 1821, amounted to 128,819; and in 1831, to 136,872.

This county formed part of the kingdom of Meath "when the island was divided into five provincial dynasties, and was then known by the name of *Eircamhoir*, or "the Western Division." Its provincial assemblies were held at the hill of Usneagh, supposed by some to be the Laberus noticed by Ptolemy as one of the inland cities of Ireland. In 1153, the northern part of the county became the scene of contention between two sons of Dermot O'Brien, who terminated their strife by a bloody battle fought near Fore, in which Turlogh having obtained the victory, became master of his brother's person and put out his eyes. The principal Irish families during this period were those of Mac Geoghegan (chieftains of Moycashel), O'Mulbrenan or Brenan, O'Cofly, O'Mullady, O'Malone, O'Daly, O'Higgins, Magawly, Magan, O'Shannagh (afterwards changed to Fox), O'Finilan and O'Cuishin. The annals of the religious houses prove that this county suffered much during the period in which the island was exposed to the predatory incursions of the Danes; the town and abbey of Fore alone having been burnt nine times in the 10th and 11th centuries, either by the Danes or by the bordering Irish chieftains. After the settlement of the English in Leinster, the county formed part of the palatinate of Hugh de Lacy, who allotted it in large tracts to his principal followers, the most remarkable of whom were Petit, Tuite, Hussey, D'Alton, Delamare,

Dillon, Nugent, Hope, Ware, Nangle, Ledewich, Geneville, Dardis, Gaynor, and Constantine. Subsequently, the families of Darcy, Johnes, Tyrrell, Fitzgerald, Owen, and Piers settled here at various periods previous to the Reformation. The ancient Irish were not at once exterminated by the new settlers: they made several attempts to recover their former position, in one of which, in 1329, Mac Geoghegan, chieftain of Moycashel, defeated an English force under Lord Thomas le Botiller, who was killed in the action. Two years after the Irish were defeated in a battle near Finae by Sir Anthony Lucy, Lord Justice. Mortimer, Earl of March, who married Philippa, daughter and heiress of Lionel, Duke of Clarence, third son of Edward III., finding it necessary to conceal himself during the troubles that followed the deposition of Richard II., chose this county as his place of refuge, where he remained a long time in concealment. In 1468, Delamar, abbot of Tristernagh, was attainted by act of parliament for uniting with the Irish enemies and English rebels in an insurrection in which the town of Delvin was burnt. By an act of the 34th of Hen. VIII., the ancient palatinate of Meath was divided, the eastern portion retaining its former name and the western being distinguished by the appellation which it still retains. Longford was a portion of the latter division, until it was formed into a distinct county by Elizabeth. The plan for the insurrection of 1641 is said to have been concerted in the abbey of Multifarnham, in this county, as being conveniently situated in the centre of the island and a place of great resort for religious purposes, so that the assemblage of large numbers there at any particular time was less liable to suspicion: and in the subsequent war between William and James the county was the scene of several severe actions. So great was the change of property occasioned by the confiscations after these wars, that not one of the names of the persons who formed the previous Grand Juries are found on the modern lists.

The principal families who obtained grants of confiscated lands were those of Pakenham, Wood, Cooke, Stoyte, Reynell, Winter, Levinge, Wilson, Judge, Rochfort, Handcock, Bonyng, Gay, Handy, Ogle, Middleton, Swift, Burtle, and St. George. Those of Smith, Fetherston, Chapman, O'Reilly, Purdon, Nagle, Blaquiére, and North obtained property by purchase or inheritance. Among the recent settlers, the family of Nagle alone claims from an ancient proprietor, having inherited in the female line from the Mac Geoghegans. On the landing of the French at Kilcummin a rising took place in this county, in consequence of an erroneous report from the north: the peasantry first assembled at the hill of Skea, whence they proceeded to Lord Sunderlin's park, but retired without committing any act of hostility. Afterwards they attacked and plundered Wilson's Hospital, where there was a collection of arms, and having converted it into a barrack, kept possession of it until driven out by a detachment of the royal forces.

This county is partly in the diocese of Ardagh, but chiefly in that of Meath, and in the province of Armagh. For purposes of civil jurisdiction it is divided into the baronies of Brawney, Clonlonan, Corkaree, Delvin, Demifore, Farbill, Fartullagh, Kilkenny West, Moyashel and Magheradernan, Moycashel, Moygoish, and Rathconrath. It contains the market and assize town of Mullingar, part of the borough and market town

of Athlone, the corporate and market town of Kilbeggan; the market and post towns of Moate, Rathowen, Castletown-Delvin, Ballinacargy, and Clonmellon; the market-town of Collinstown; and the post-towns of Castlepollard, Kinnegad, Ballymore, Tyrrells-Pass, Killucad, Rochfort Bridge, and Drumcree: the largest villages are Finae (which has a penny post), Coole, Castletown, and Rathconrath. It sent ten members to the Irish parliament, two for the county and two for each of the boroughs of Athlone, Mullingar, Kilbeggan, and Fore, the last of which is now a small village; since the Union it has returned three members to the Imperial parliament, two for the county, and one for the borough of Athlone. The county constituency, as registered up to the beginning of 1837, consists of 302 freeholders of £50, 146 of £20, and 1079 of £10; 13 leaseholders of £20, and 110 of £10; making a total of 1650 registered voters. The election takes place at Mullingar. Westmeath is included in the Home Circuit: the assizes are held at Mullingar, where the county court-house and gaol are situated; general quarter sessions are held alternately at Mullingar and Moate, and at the latter place are a court-house and bridewell. The local government is vested in a lieutenant, 7 deputy-lieutenants, and 94 other magistrates. There are 47 constabulary police stations, having a force of 1 stipendiary magistrate, 1 sub-inspector, 6 chief officers, 50 constables, 222 men, and 9 horses. The district lunatic asylum is at Maryborough, the county infirmary at Mullingar, and the fever hospital at Castlepollard: there are dispensaries at Glasson, Ballynacarrig, Multifarnham, Street, Killucan, Kinnegad, Tyrrell's-Pass, Moate, Kilbeggan, Athlone, Castletown-Delvin, Drumcree, Clonmellon, Milltown, and Castlepollard, supported by Grand Jury presentments and private subscriptions in equal proportions. The Grand Jury presentments for 1835 amounted to £23,296. 14. 8¼., of which £15. 7. 0. was for the roads, bridges, &c., being the county charge; £609. 0. 10½. for the roads, bridges, &c., being the baronial charge; £8837. 3. 4¼. for public buildings, charities, officers' salaries, and incidents; £5618. 14. 3¾. for the police, and £8216. 9. 1¾. for repayment of advances made by Government. In the military arrangements the county is included in the western district, of which Athlone is the head-quarters, where there are two barracks, one for artillery and the other for infantry, which, with an infantry station at Mullingar, afford accommodation for 80 officers and 1806 non-commissioned officers and men, with 208 horses.

The surface of the county, though nowhere rising into tracts of considerable elevation, is much diversified by hill and dale, highly picturesque in many parts, and deficient in none of the essentials of rural beauty, but timber. In its scenery it ranks next after Kerry, Wicklow, Fermanagh and Waterford. None of the hills are so high as to be incapable of agricultural improvement. Knock Eyne and Knockross, on the shores of Lough Dereveragh, have on their sides much stunted oak and brushwood, the remains of ancient forests. The former of these hills is about 850 feet high. Benfore, near the village of Fore, is 760 feet high. The lakes are large, picturesque, and very numerous, mostly situated in the northern and central parts, the southern being flat and overspread with bog. The largest and most southern of

the lakes is Lough Innel or Ennel, now called also Belvidere lake: it is 1½ mile from Mullingar, and is studded with eight islands, the largest of which, called Fort Island, was garrisoned and used as a magazine by the Irish in the war of 1641, and was twice taken by the parliamentary forces, and ultimately retained by them till the Restoration. The names of the others are Shan Oge's, Goose, Inchycroan, Cormorant, Cherry, Chapel and Green Island: the Brosna passes through it from north to south. To the north of this lake is Lough Hoyle, Foyle, Ouel or Owel, in the very centre of the county; the land around it rises gently from its margin, and is fertile and richly planted. The only stream by which it is supplied is the Brosna. Two streams, called the Golden Arm and the Silver Arm, formerly flowed from it, one from each of its extremities: both have been dammed up, and the low grounds on the borders of the lake raised by embankments so as to increase the body of water contained in it, in order to render it the feeder of the summit level of the Royal Canal: this alteration has enlarged the surface of the Hoyle to an extent of 2400 acres. The lake has four islands, on one of which is an ancient chapel of rude masonry, with a burial-ground, much resorted to by pilgrims from distant parts; it afforded an asylum to many of the Protestants in the neighbouring country at the commencement of the war of 1641: the other islands are planted. Further north is Lough Dereveragh, a sheet of winding water of very irregular form, 11 miles long and 3 in its greatest breadth; its waters discharge themselves through the lower Inny into Lough Iron, or Hiern, which is the most western lake in the county, and is likewise a long sheet of water, being a mile long and but ¼ of a mile broad, and very shallow: its banks are enriched with some fine scenery towards Baronstown and Kilbixy; from its northern extremity the Inny takes its course towards the county of Longford. Lough Lein, three miles to the east of Lough Dereveragh, is of an irregular oval form, two miles long and one broad: its waters are peculiarly clear, and remarkable for having no visible outlet, nor any inlet except a small stream, which flows only in rainy seasons: it is surrounded on every side by high grounds, which on the north and south rise into lofty hills from the margin of the lake, and are clothed to their summits with rich verdure and flourishing plantations: there are four fertile and well-planted islands in the lake. In the west is Lough Seudy, a small but romantic sheet of water near the old fortress of Ballymore. Two miles north-east from Mullingar are the small lakes of Drin, Cullen and Clonshever; Lough Drin supplies Lough Cullen, which, after flowing through a bog, falls into Lough Clonshever, whence the Brosna derives its supply since the waters of Lough Hoyle have been appropriated exclusively to the supply of the Royal Canal. Among the other smaller lakes scattered throughout the country, the principal are Lough Maghan and the two lakes of Waterstown, near Athlone. The fine expansion of the river Shannon, called Lough Ree, may be considered as partially belonging to this county, as it forms the principal part of the western boundary between it and Roscommon: it is twenty miles long in its greatest length from Lanesborough to the neighbourhood of Athlone, and is adorned with several finely wooded islands: those adjoining Westmeath are Inchmore, containing 104 acres,

once the site of a monastery built by St. Senanus; Hare island, containing 57 acres, and having the ruins of an abbey built by the Dillon family 3 Inchturk, containing 24 acres, and Innisbofin, 27. An abbey built on this island by a nephew of St. Patrick was plundered by the Danes in 1089. Lough Glinn forms a small portion of the same boundary towards Longford; Loughs Sheelin and Kinale are on its north-western limit towards Cavan: the white lake, Lough Deel, and Lough Bawn are small boundary lakes on the side of Meath. The water of the last-named of these has the peculiarity of being lower and more limpid in winter than in summer, being highest in June and lowest at Christmas: in summer its colour is green, like sea-water; but in winter it is as pellucid as crystal and remarkably light.

Throughout the eastern part of the county the soil is a heavy loam from seven to twelve inches deep, resting on a yellow till: the land here is chiefly under pasture and feeds the fattest bullocks; from its great fertility it has been called the "garden of Ireland;" the northern part is hilly and very fertile, extremely well adapted for sheepwalks, but chiefly applied to the grazing of black cattle. The barony of Moygoish is fertile, except towards the north, where there is much bog and marshy land. The central barony of Moyashel and Magheradernan is mostly composed of escars, chiefly formed of calcareous sand and gravel. In the western baronies the country is generally flat and the soil light: the bog of Allen spreads over a large portion of the baronies of Brawney and Clonlonan. The farms are generally large; the chief crops, oats and potatoes, with some wheat, barley, flax, rape and clover. The resident gentry and large farmers have adopted the system of green crops; the most improved implements are in general use. Oxen, yoked in teams of two pairs, are frequently used in ploughing; limestone gravel is preferred to any other substance as manure; lime, either separately or in a compost with turf mould and the refuse of the farm-yard, is also used. The fences are bad and much neglected, except in the neighbourhood of demesnes and townlands. The valleys throw up an abundance of rich grass, the hay of which, however, is much injured in consequence of not being cut till a late period, sometimes in September, and being suffered when made up to stand in the fields until the autumnal rains, by which the surface is injured, the lower part of the cocks spoiled, and in low situations the whole is liable to be carried away by the floods. Though dairy husbandry is not practised as extensively as the fertility of the soil would warrant, great quantities of butter are made of very superior quality, and always command a high price; it is chiefly sent to Dublin for the British markets. Much attention is paid to the breed of every kind of cattle. The long-horned cows are highly prized, as growing to a very large size and giving great quantities of milk; the oxen fatten very quickly, and the flavour of their beef is excellent. Sheep, for which several parts are well adapted, are not a favourite stock. Westmeath produces superior horses; the principal fair for their sale is at Mullingar; great numbers are also brought from Connaught, and reared here for sale in Dublin and in the English towns. Timber formerly abounded; but the profuse use of it when plentiful, the great demand for charcoal for the old iron-works, and the neglect of any prospective measures to supply the

deficiency thus arising, have rendered it scarce. The county has, nevertheless, some small copses and underwoods, the remains of the ancient forests. Many trunks of large timber trees, particularly juniper, yew, and fir, have been found in the bogs; the wood, when dried, is always black. The waste and neglect of past ages is now being remedied; there are many thriving young plantations; several of the hills are clothed with wood; the ash grows in such abundance in hedge rows as to prove it to be indigenous to the soil; hazel is encouraged, in order to make hoops for butter-firkins; Scotch firs thrive on boggy bottoms, and larch still better.

The county is wholly included within the great limestone plain of Ireland, of which it forms the most elevated portion. The uniformity of its geological structure is broken only at Moate and Ballymahon, in each of which places an isolated protuberant mass of sandstone rises from beneath the general substratum. The predominating colour of the limestone is a blueish grey of various degrees of intensity; it is often tinged with black and sometimes passes into deep black, particularly in those parts in which it is interstratified with beds of clay-slate, calp or swinestone, or where it abounds with lydian stone. The black limestone in the latter case is a hard compact rock, requiring much fuel for burning it, and is by no means serviceable for agricultural purposes. The structure of the limestone varies from the perfectly compact to the conjointly compact and foliated, and even to the granularly foliated: beds of the last kind are quarried and wrought for various purposes in the northern baronies. Copper, lead, coal, and yellow and dove-coloured marble have been found in small quantities, but not so as to induce searches for the parent bed. A pair of elk's horns, found in a bog, were presented to Charles I. shortly before the commencement of the civil war; stags' horns in a state of great decomposition have been found near the shores of Lough Iron.

The manufactures are merely such as supply the demands of the inhabitants, being confined almost wholly to friezes, flannels, and coarse linens. There are no fisheries of any consequence, although all the lakes are stored with fish of various kinds and excellent quality. The Inny is well stocked with bream, trout, pike, eel, and roach; salmon is found only in the Inny and Brosna, coming out of the Shannon; Lough Dereveragh is celebrated for its white and red trout; and about the month of May a small fish of a very pleasant flavour, called the Goaske, of the size of a herring, is taken in this and the neighbouring lake. In the ditches near the borders of Lough Hoyle an incredible quantity of the fry of fish is caught from September to March. In the bogs, and especially in slimy pits covered with water, is found a muscle, flatter and broader than the common sea muscle, the shell brighter in colour, much thinner, and very brittle. They are not numerous, nor are they much used as food.

The Brosna and the Inny are the only rivers of any importance in the county: the former rises near Lough Hoyle; the latter at Loughcrew, in the county of Meath. Numerous rivulets, flowing through every part, discharge themselves either into one of the lakes, or of the larger rivers. The more remarkable of the lesser rivers are the Mongagh, the Glore, the Gaine, and the Rathconrath. The Shannon forms the western boundary from Lough Ree to a point some miles south of Athlone. The Royal

Canal enters the county from that of Meath, two miles north of Kinnegad, and after crossing the Inny by an aqueduct, enters the county of Longford near Tinellick. A branch of the Grand Canal enters from the King's county near Rahue, and proceeds to Kilbeggan. The roads are numerous through every part; those of modern construction are well laid out and maintained; the older are ill laid out and constructed, but these defects are in progress of being remedied.

Many vestiges of very remote antiquity may be traced in the neighbourhood of Ballintubber, and others of a similar description are observable in Moycashel. Of the numerous monastic institutions scattered through the county, those of Clonfad, Kilconiry, Drumcree, Forney, Killuken, Leckin, Lynn, and Rathugh still remain, either wholly or in part, as places of worship either of Protestants or Roman Catholics. The ruins of those of Farranemanagh, Fore, Kilbeggan, Kilmocahill, and Multifarnham are still in existence: those of Tristernagh and of the houses of the Franciscans, Dominicans, and Augustinians of Mullingar are utterly destroyed; Athlone had a house of Conventual Franciscans: the existence of several others is now ascertained only by the names of the places in which they flourished.

The ruins of ancient castles, several of which were erected by Hugh de Lacy, are numerous: the remains of Kilbixy castle, his chief residence, though now obliterated, were extensive in the year 1680. Those of Ardnorcher, or Horseleap, another of de Lacy's castles, and the place where he met with a violent death from the hands of one of his own dependents, are still visible. Rathwire, Sonnagh, and Killare were also built by de Lacy: the second of these stands on the verge of a small but beautiful lake; the third afterwards fell into the hands of the Mac Geoghegans, the mansion of which family was at Castle Geoghegan, and some remains of it are still visible. Other remarkable castles were Delvin, the seat of the Nugents; Leney, belonging to the Gaynors; Empor, to the Daltons; Killaniny and Ardnagrath, to the Dillons; Bracca, near Ardnorcher, to the Handys, who have a modern mansion in its neighbourhood; and Clare Castle, or Mullaghcloe, the head-quarters of Generals de Ginkell and Douglas when preparing for the siege of Ballymore. Several castles of the Mac Geoghegans were in the neighbourhood of Kilbeggan. The modern mansions of the nobility and gentry are noticed under the heads of their respective parishes.

The peasants are a healthy robust race. The women retain their maiden name after marriage; they perform the out-door work, bring the turf home in carts, and share in the labours of the field. The English language is everywhere spoken, except by some of the old people, and that only in ordinary conversation among themselves. The habitations are poor; the roofs without ceilings, formed of a few couples, and supported by two or three props, over which the boughs of trees not stripped of their leaves are laid crossways, and these are covered with turf and thatched with straw. A hole in the roof gives vent to the smoke; and the bare ground constitutes the floor and hearth. The house-leek is encouraged to grow on the thatch, from a notion that it is a preservative against fire: the peasants make their horses swim in some of the lakes on Garlick Sunday, the second Sunday in August, to pre-

serve them in health during the remainder of the year. There is a chalybeate spa at Grangemore, near Killucan; but the water is little used, in consequence of the difficulty of access to the place. Westmeath gives the title of Marquess to the family of Nugent.

WESTPALSTOWN, a parish, in the barony of BALROTHERY, county of DUBLIN, and province of LEINSTER, 12 miles (N.) from Dublin; containing 280 inhabitants. It is a vicarage, in the diocese of Dublin, forming part of the union and corps of the prebend of Clonmethan in the cathedral of Christ-Church, Dublin; the rectory is appropriate to the vicars choral of that cathedral. The tithes amount to £150, of which two-thirds are payable to the vicars choral, and the remainder to the vicar. In the R. C. divisions it is in the union or district of Damastown. The ruins of the church still exist.

WESTPORT, a sea-port, market and post-town, in the parish of AUGHAVAL, barony of MURRISK, county of MAYO, and province of CONNAUGHT, 8½ miles (W.) from Castlebar, at the termination of the road from Dublin; containing 4448 inhabitants. This town is situated at the south-eastern extremity of Clew bay, and at the mouth of a small river, which falls into that portion of it constituting the bay or harbour of Westport. It is of modern date, and consists of three principal streets, and a Mall of large and handsome houses on both sides of the river, the banks of which are planted with trees and afford a pleasing promenade. The total number of houses is 617, most of which are well built and roofed with slate; a spacious and handsome hotel, considered one of the best provincial hotels in Ireland, has been erected and splendidly furnished at the expense of the Marquess of Sligo, who assigns it rent-free to the landlord. The approach from Castlebar is singularly beautiful, being enriched with the plantations of the Marquess of Sligo, and commanding a fine view of the mountain of Croaghpatrick, the lofty ranges of Achill and Erris terminating in the stupendous mountain of Nephin, and of Clew bay studded with innumerable picturesque islands. Westport House, the elegant mansion of the Marquess, who is proprietor of the town, and to which is an entrance from the Mall, is a handsome and spacious structure of hewn freestone, situated on the margin of a small lake in the surrounding demesne, which is also embellished with the windings of the Westport river, on which are two picturesque waterfalls; it commands some beautiful views of the bay, with its islands and shipping. Near the town are also Murrisk Abbey, the seat of J. Garvey, Esq.; Marino, of J. Cuff, Esq.; Trafalgar Lodge, of C. Higgins, Esq.; New Brighton Lodge, of Neal Davis, Esq.; Old Head, the summer residence of the Rev. Fras. Lambert Rutledge; Boathaven, of the Rev. J. D. Sirr; and Mount Browne, of J. Denis Browne, Esq.

The trade of the port, which is of comparatively recent origin, consists in the exportation of agricultural produce, particularly corn, and in the importation of timber from America and the Baltic, and of articles of British manufacture. In the year 1834, 116,117 quarters of grain and 5140 cwts. of flour and meal were shipped hence for different ports in England and Scotland. The number of vessels registered as belonging to the port, in that year, was 6, of the aggregate burden of 123 tons; 4 foreign vessels and 97 from British ports

entered inwards, and one foreign vessel and 153 to British ports cleared outwards, in the same year. The herring fishery is still carried on here, though not so extensively as in 1780, when the port was first established for its use; the number of boats employed and the quantity of fish taken vary considerably. In the neighbourhood are three very productive salmon fisheries, and the market is plentifully supplied with all kinds of fresh water fish throughout the year. The port is advantageously situated for trade at the head of Clew bay, which is 8 miles in breadth and from 10 to 12 in length, and has two entrances, one on the north and another on the south of Clare island, which occupies about a third part of the mouth of the bay, and on which a lighthouse has been erected. The ordinary channel leading into the bay or harbour of Westport is that of Beulascrona, which is marked out by a small lighthouse on the northern beach, erected by the corporation for improving the port of Dublin. The entrance is 240 fathoms wide and 6 fathoms deep; but there are shoals on each side, extending on the north from 200 to 300 fathoms (N. W. by W.) of the light; and on the south, or Doreinnis side, nearly half a mile in the same direction seaward; but the intermediate channel is clear (S. E. by E.). When within the entrance, a vessel may anchor anywhere behind the bar of stones on the south side, called Doreinnis, in two fathoms or less, which is the ordinary place for vessels trading to Westport; or turning round the eastern end of the isle, a vessel may enter the harbour of Innis Gort, which is completely sheltered on all sides, and anchor in from three to five fathoms; or passing the entrance to Innis Gort, may anchor behind an island on the left, called Innis Lyre, in two fathoms or less. From Innis Lyre up to the quays at Westport, buoys are placed along the channel, a distance of three miles: vessels drawing 13 feet of water can come up to the quays, where the spring tides rise to the height of 14 and neap to 8 feet. The quays, which are an English mile from the town, are now being extended, and when completed will be nearly a mile in length. A commodious range of warehouses and stores, capable of containing 40,000 tons of grain, has been built for the merchants of the town; and ranging with them are the king's stores, a neat building but less extensive. The custom-house is well arranged; the amount of duties paid in 1836 was £577. 8. 4.

In the town is an extensive distillery belonging to W. Levingston, Esq., established in 1826, producing annually about 60,000 gallons of whiskey and consuming 29,000 bushels of grain; a brewery belonging to the same gentleman, and established by his father in 1800, has very much declined since the reduction of the duty on spirits, but is still considerable; in both these concerns about 150 men are regularly employed. Another brewery, with a malting concern, has been established by Messrs. Graham, who have two salt-works and three corn-stores on the quay, and a tannery in the town, affording together employment to 30 persons, and to double that number during the winter. The Manor flour and oatmeal-mills were built in 1808, and are set in motion by two water-wheels equal in power to 30 horses. At Cloonagh, within two miles of the quay, are two very extensive flour-mills belonging to Mr. Macdonnell and Mr. Whittle, propelled by a considerable water power throughout the year; there is also



another corn and flour-mill near the quay, belonging to Mr. Macdonnell; all are in full operation. At Belclare is a cotton factory, in which are 26 looms, affording employment to 30 men and a considerable number of women and children. About two miles from the town are the bleach-green and linen and cotton-manufactory of Messrs. Pinkerton and Thompson, in which are 24 power-looms, producing weekly 48 webs of 52 yards each, and affording constant employment to 50, and when in full operation to more than 200, men. The market is on Thursday; and fairs are held on Jan. 1st, May 25th, Aug. 6th, and Dec. 1st. A branch of the Bank of Ireland has been established here under the direction of Messrs. Clendining. A chief constabulary police force is stationed in the town, which is also the head of the coast-guard district, comprising the stations of Innisturk, Old Head, Islandmore, Mynish, Achilbeg, and Keem, and including a force of 6 officers and 52 men, under the control of a resident inspecting commander. There are very commodious barracks, capable of accommodating five companies of infantry, occupying a healthy situation commanding a view of the entire town. The general sessions for the county are held here in April and October, and petty sessions every Thursday; a manorial court is also held on the last Friday in every month, at which debts not exceeding £10 Irish are recoverable. The court-house is a neat and well-adapted building; there are also a good market-house and a linen-hall. The parish church is situated within the demesne of the Marquess of Sligo; and on the Mall is a handsome R. C. chapel, erected in 1820 by Dr. Kelly, at an expense of £6000; the altar is embellished with a fine painting of the Crucifixion. There are also places of worship for Presbyterians in connection with the Synod of Ulster, of the third class, and for Wesleyan Methodists. Two large free schools have been erected, one of which is under the direction of the National Board; the other is a free Protestant school, built and supported entirely by voluntary contributions of the inhabitants. On the estate of Mr. Garvey are some interesting remains of the ancient abbey of Murrisk, founded by the O'Malleys, for Augustinian friars.

WEXFORD (County of), a maritime county of the province of LEINSTER, bounded on the north by the county of Wicklow; on the west by those of Carlow and Kilkenny, and Waterford harbour; on the south by the Atlantic Ocean, and on the east by St. George's channel. It extends from 52° 2' to 52° 44' (N. Lat.), and from 6° 17' to 7° 4' (W. Lon.); comprising an extent, according to the Ordnance survey, of 564,479 statute acres, of which 545,979 are cultivated land, and 18,500 unimproved mountain and bog. The population, in 1821, was 170,806; and in 1831, 182,991.

The whole or the greater portion of the county was inhabited in the time of Ptolemy by the *Menapii*, whose territory bordered on the *Modonus*, now called the river Slaney, on the bank of which stood their chief town *Menapia*, supposed to have occupied the site of the present town of Wexford. They are considered to have derived their origin from the Menapii of Belgic Gaul, perhaps through the Belgae of Britain, and to have been the race styled by Irish annalists *Fir-bolgs*, i. e., *Viri Belgici*, or Belgians. Some writers are of opinion that the peninsula of Hook, the most southern point of the

county, is the *Hieron Promontorium*, or "Sacred Promontory," of the Grecian geographer. Before the arrival of the Danes or English, the county was distinguished by the names *Corteigh*, *Moragh*, and *Laighion*, all signifying the maritime country. The first of these appears to be preserved in the designation of Enniscorthy; the second, it is thought, gave the family name to its chief, Mac Murrough or Mac Murchad; and from the third came the denomination of Leinster, which, in the productions of the Irish, Danish, and Latin writers towards the close of the middle ages, is mostly confined to Wexford. This and the adjoining county of Wicklow were also distinguished by the name of *Dalmachsevel*, or "the maritime counties." *Weisford*, from which its present name is formed, was given to its chief town by the Danes, who, after devastating the country by predatory incursions, made the town of Wexford the centre of a permanent settlement. In later times, a popular designation of this district was, according to Camden, *County Reogh*, or "the rough county;" and the northern part was included in Hy *Kinselagh*, the peculiar territory of the Mac Murroughs, afterwards known by the name of Kavanagh. A principal seat of the royal family of Leinster was at Ferns, in this territory, the favourite place of residence of the last king, Dermot Mac Murrough. Hither he conveyed Dervorghal, wife of O'Rourke, Prince of Breffny, whom he had carried off from her husband; and after he had been driven out of the country by Roderic, King of Ireland, and had engaged the assistance of some English leaders to reinstate him in his authority, he returned hither to await in the privacy of the abbey the arrival of his new allies. The landing of the first body of the English was at Bagenbon, on the south side of Fethard bay, in the south-western part of the county, in May 1169. This party consisted only of 30 knights, 60 men at arms and 300 archers, under the command of Robert Fitz-Stephen, whom Mac Murrough had engaged in the attempt by the promise of conferring on him the town of Wexford, with a large adjacent territory. Being reinforced by Maurice Prendergast, who landed on the following day at the same place with 10 knights and 200 archers, and joined by Mac Murrough, Fitz-Stephen attacked Wexford; but its Danish inhabitants made a stubborn resistance, and it was not until after a contest of four days that they were induced to surrender on articles, through the interference of the clergy. Mac Murrough then confirmed his grant in favour of Fitz-Stephen and his companion in arms, Maurice Fitzgerald: he also granted two cantreds, which lay between the town of Wexford and the Suir, to Harvey de Monte Marisco or Montmorency, the uncle of Strongbow and associate of Fitz-Stephen. The successful settlement of the English, whose numbers were augmented by reinforcements from their own country, alarmed the other native princes, and Roderic, King of Ireland, aided by a confederacy of the subordinate chiefs, made an effort to drive out both the rebellious king of Leinster and his allies. To resist this formidable invasion, Mac Murrough fortified himself in a strong position near Ferns, and presented such a front to the assailing army, that hostilities terminated in a treaty between the Irish kings, in which a secret article was inserted for the expulsion of the English. But the arrival of additional forces gave a new direc-

tion to Mac Murrough's views. Aided by them he took the city of Dublin from the Danes, and was projecting a scheme for asserting his right to the monarchy of the whole island, when the arrival of Richard de Clare, surnamed Strongbow, Earl of Chepstow, gave a new turn to the aspect of affairs; extending still wider by his conquests the power of the English arms and the ambitious views of Dermot, whose daughter Eva he espoused. Fitz-Stephen and his party, to secure their new possessions, had erected the castle of Carrigg near Wexford, where the native inhabitants quickly besieged them, and they were induced to surrender on articles by the false intelligence of the death of Strongbow and the extirpation of his followers. On surrendering, most of his men were killed, and Fitz-Stephen himself was committed to the island of Beg-Erin, in Wexford harbour, where all the inhabitants of the town sought safety on the approach of Strongbow with his victorious forces. The latter, however, was deterred from practising hostilities towards them by a threat that Fitz-Stephen's life should be answerable for such a proceeding; so that he remained in captivity until the arrival of Hen. II., to whom he was given up by his captors on a promise of redress for any ill treatment inflicted by him on the natives.

After the death of Mac Murrough in 1172, Strongbow became lord of Leinster, which was confirmed to him as a palatinate in the same year by Hen. II., when he visited Ireland. This monarch at first retained the town of Wexford in his immediate possession, but in 1174 he granted it to the earl, who made it one of the principal seats of his power, which extended over the whole of the present county, as well as the other parts of Leinster. The county of Wexford is one of those erected by King John in 1210, and it formed part of the inheritance of William le Mareschal, who succeeded to the possessions of Earl Strongbow by marriage with his daughter. On the extinction of the male line of William, Earl Marshal, his possessions were divided among his five daughters; and the *corpus comitatus* of Wexford, with the assizes, perquisites, &c., valued at £50.12.6., and the burgh of Wexford, valued at £42.1.5., with the manors of Rossclare, Carrick, Ferns, &c., were assigned to the second daughter, Joan, married to Warren de Mountchensy, the richest baron in England. Through this marriage the lordship descended by the female line successively to William de Valence, Earl of Pembroke and half brother of Hen. III., and to Lawrence, Lord Hastings of Abergavenny, after the death of whose grandson, John Hastings, Earl of Pembroke, the king, in 1395, ordered possession of all his estates to be given to his next heirs, and the lordship of Wexford came to the family of Talbot, and was inherited by John Talbot, Earl of Shrewsbury, who, in 1446, was created Earl of Waterford and Baron of Dungarvan. In the mean time, however, in consequence of these changes and the non-residence of the great English lords, the county fell into a state of such confusion, that, in the beginning of the fourteenth century, a great part of it was seized by one of the Kavanaghs, who assumed the title of Mac Murrough, declared himself king of Leinster, and maintained possession of a large portion of Carlow and Wexford by means of his alliance with the O'Tooles and Byrnes, the chieftains of Wicklow. Nor did the county suffer merely from the efforts

of the natives to regain their ancient dominion. John Esmond, Bishop of Ferns, having been deprived of his episcopal dignity by the pope in 1349, maintained himself in his castle of Ferns, in defiance of the power of his superiors. The sheriff declared himself unable to execute the king's writ against him, and he was at length with difficulty brought to enter into articles to keep the peace. His immediate successor was equally warlike, for, when his castle was assaulted by some Irish septs about the year 1360, he made a sortie in person at the head of his servants and retainers, and routed the assailants with considerable slaughter. During the minority of George, great grandson of John, Earl of Shrewsbury, it was enacted by parliament, in 1474, that Gilbert Talbot, Esq., might exercise and enjoy the liberty of the county of Wexford, with cognizance of all pleas and jurisdictions royal, under the name of Seneschal of the Liberty of Wexford, with power to appoint all officers established of old within that liberty. Earl George afterwards enjoyed it, until 1537, when an act was passed vesting in the crown this and the other possessions of the great absentee lords of Ireland, and the separate jurisdiction of the liberty was thereby terminated. During its existence, the county returned two sets of representatives to the Irish parliament, two members being sent for the liberty, in which the return was made by the lord's seneschal, and two for the Cross, or Church lands within the county, over which was a sheriff appointed by the king, to whom the writs were addressed.

In the year 1571 the people of this county had a feud with the Kavanaghs of Carlow, in which 30 gentlemen of rank in Wexford were killed: but it led to no important consequences. In the civil war which broke out in 1641, it was the scene of important military operations; the Marquess of Ormonde was repulsed, in the early part of it, from before New Ross; and Duncannon fort was afterwards taken by the Catholic party who thus became masters of the whole. But in 1649 it was reduced to submission by Cromwell, who put the garrison of Wexford to the sword in the same sanguinary manner in which Drogheda had been treated. In the war of the Revolution it was much less distinguished; and from this period the history of the county presents a perfect blank, until 1798, when it acquired a melancholy notoriety as the chief seat of the insurrection of that year. In the month of April the county was subjected to martial law in consequence of the suspicions of the secret organization of the society of United Irishmen, which had already pervaded most of the other counties, having been extended to it; but it was not until after actual hostilities had broken out in other parts that any military force was sent hither. The burning of the chapel of Boulavogue, in the parish of Kilcormuck, by the military, and the cruel treatment of the peasantry in order to force them to confess their guilt, hastened the assembly of the people in arms on the two neighbouring hills of Oulart and Kilmaethomas. They were immediately driven from the latter position with some loss, but at the former they routed and cut to pieces the detachment of the military sent to disperse them. Increasing now in numbers and confidence, the insurgents attacked Enniscorthy the next day, and forced the garrison to fall back upon Wexford. Having at the same time cut off a party of infantry and artillery

that was advancing from Duncannon fort to strengthen the garrison of the latter place, the insurgents moved upon that also, and the garrison made a hasty retreat to Waterford. At the same time a camp was formed at Vinegar hill, in the immediate vicinity of Enniscorthy, which was the head-quarters of the insurgent army during its short existence. The possession of Wexford gave occasion to the slaughter of many of the loyalists who had not been able to effect a timely escape, and also of several of the prisoners brought in from time to time; nor were these atrocities without their counterpart in the excesses of the royalist soldiery. At the commencement of hostilities Beauchamp Bagnal Harvey, Esq., a Protestant gentleman of the county, who had long signalised himself as an advocate of the people, and an enemy to the severe measures of the Irish government, was chosen general. A few days after the occupation of Wexford, the insurgents attacked the town of New Ross, but after ten hours hard fighting they were repulsed on all sides with considerable loss. Shortly afterwards Harvey was superseded, and the command was given to a Roman Catholic clergyman named Roche. The royal forces which had been collecting from various parts now made a simultaneous attack, from all sides on the position at Vinegar hill, which was taken with little difficulty, and the main body of insurgents forced to retreat. The re-capture of Wexford immediately followed, and a fresh torrent of blood was poured forth in the punishment of numbers engaged in the rebellion, which was thus terminated in this district, except in the lingering efforts of detached parties.

The county, with the exception of parts of two parishes (which are in the diocese of Dublin), is entirely within the diocese of Ferns, and in the province of Dublin. For civil purposes it is divided into the baronies of Ballaghkeen, Bantry, Bargy, Forth, Gorey, Scarawalsh, Shelbourne, and Shelmalier. It contains the ancient episcopal town of Ferns; the borough and market-towns of Wexford and New Ross; the market and post-towns of Gorey, Enniscorthy, Newtownbarry, and the disfranchised borough of Fethard; and the post-towns of Arthurstown, Broadway, Clonbeg, Camolin, and Taghmon, the last of which was anciently a borough, as were also Clonmines and Bannow. The penny posts are Ballycarny, Bannow, Bridgetown, Duncannon, Kyle, and Oulart. It sent eighteen members to the Irish parliament, two for the county at large, and two for each of the boroughs of Wexford, New Ross, Gorey, Enniscorthy, Taghmon, Fethard, Clonmines, and Bannow; but since the Union its representatives in the Imperial parliament have been two sent by the county and one for each of the boroughs of Wexford and New Ross. The county members are elected at Wexford. The county constituency, up to the 5th of Jan. 1837, consists of 456 £50, 284 £20, and 2227 £10 freeholders; and 21 £20 and 244 £10 leaseholders; making a total of 3234. The county is included in the Leinster circuit: the assizes are held at Wexford; general sessions of the peace are held twice in the year at each of the towns of Gorey, Wexford, Enniscorthy, and New Ross; and petty sessions are held, at various intervals, at each of the above towns and at Newtownbarry, Burkestown, Clonroche, Duncormuck, Killinick, Oulart, and Taghmon. The county gaol is at Wexford, and there are

bridewells at New Ross, Gorey, and Enniscorthy. The local government is vested in a lieutenant, 16 deputy-lieutenants, and 81 other magistrates. The number of constabulary police stations, in 1834, was 36, having unitedly a force of 7 officers, 39 constables, and 170 men, with 8 horses. The district lunatic asylum is at Carlow, the county infirmary and house of industry at Wexford; there are fever hospitals at Wexford, New Ross, Gorey, Enniscorthy, Arthurstown, Castleborough, Oulart, and Newtownbarry, in each of which places there is a dispensary, as also at Taghmon, Kileavan, Bannow, Broadway, Ferns, Bridgetown, Killenagh, Skreen and Ardcolme, and Clongeen and Newbawn: the dispensaries are maintained by Grand Jury presentments and private subscriptions in equal proportions. The Grand Jury presentments for the year 1835 amounted to £29,039. 13. 11¼., of which £2548. 2. 2. was for roads and bridges, being the county charge; £9070. 2. 5¾. for roads and bridges, being the baronial charge; £9425. 5. 5½. for public buildings, charities, officers' salaries and incidents; 4113. 10. 11½. for the police, and £3882. 12. 10½. for repayment of advances by Government. In the military arrangements the county is in the eastern district, and within its limits are barracks at Wexford, New Ross, and Duncannon, for cavalry, artillery, and infantry; the whole capable of accommodating 18 officers and 372 men.

This district is much detached from the rest of Ireland, having the sea on its eastern and southern sides, the estuary of the Suir and the river of Ross along the greater part of its western border, the remainder of which and the northern side are hemmed in by a lofty range of mountain land, through which there are but few lines of communication. The mountains on the side of the county of Wicklow extend from Slievebuy, a beautiful conical hill covered with verdure, to the valley through which the Slaney flows, dividing this part of the range from the still more extensive and lofty chain of Mount Leinster and the Black stairs, three remarkable pointed summits of which are distinguished by the names of the "Leaps of Ossian's Greyhounds." Except on the confines, there are no high or extensive ridges of mountains, but the surface is diversified with many single hills of considerable height, and, towards the north, the mountain of Forth forms a less elevated ridge of about 500 feet above the level of the sea, extending 5 or 6 miles in a north-eastern and south-western direction. The general surface between these hills does not expand into large plains: the land declines from the primitive mountains on the north towards the sea in unequal elevations, and, where the depositions of alluvial substances are considerable, the surface has a beautifully waving outline, and is enlivened by numerous gently winding streams. The Slaney, which traverses the northern and eastern part, presents a succession of highly picturesque views, beautifully ornamented with remains of antiquity, and with modern mansions, villas, and plantations. The scenery on the Barrow, in the vicinity of New Ross, which is marked by grander features, can scarcely be surpassed. The southern baronies of Bargy and Forth, which are shut out from the remainder of the county by the Forth mountain, consist of low land that owes its attractions more to human labour and ingenuity than to the gifts of nature. The entire county presents nothing meriting the

name of lake, except Lady's Island lake, in Forth, which claims notice, not from its extent or beauty, but from the singularity of its formation, receiving several small rivulets and having no natural outlet, so that once in every three or four years an opening is cut through the sand bank which separates it from the sea. The sea-coast on the eastern side presents no opening for shelter from foul weather from Arklow to Wexford harbour, and is rendered still more dangerous to shipping by a range of sand banks parallel to the shore, the most northern of which is marked by a light-ship. Towards the northern extremity of this line of coast a harbour has been formed for small craft at the inlet of Courtown, in Kilbride bay, consisting of two rough piers forming a floating dock. Wexford harbour is large and capacious, but its entrance is obstructed by a bar, and the navigation is in other respects dangerous. The Tuscar rock lies about seven miles south-east of Greenore Point: it is marked by a revolving light of three faces, two bright, the third a deep red; a bell also rings in foggy weather. In the northern part of Wexford harbour are the islands of Beg Erin, or Little Ireland, and Great Island, both inhabited: the former is of very small extent, but ancient fame; the latter contains about 80 acres. On doubling Carnsore Point, the Saltee islands, two in number, the larger and the smaller, present themselves off the southern coast. A late return from the resident incumbent of the adjoining parish on the mainland states that these islands are considered to form part of the county of Tipperary. The larger is a mile long and half a mile broad, but not more than one-third of it consists of arable land: the lesser is about a mile in circuit: both are high and contain some rocky pasture. From the lesser island to the mainland is a ridge of rocks called St. Patrick's bridge, extremely dangerous, having not more than from 7 to 10 feet of water above them at low tide. Farther westward is Bagenbon Head, and near it the small dry harbour of Fethard. What was formerly called "Slade Island" is connected with Bannow by a narrow isthmus of sand. The extreme south-west point of the county is marked by a lighthouse at Hook head, 140 feet high, with a steady fixed light. On doubling this point the navigator finds himself within the grand and safe estuary of Waterford harbour, into which the united streams of the Suir, Barrow, and Nore are received.

In the eastern and southern districts, which lie open to the sea, the temperature is milder than that of the adjoining counties of Carlow and Kilkenny. Snow seldom continues on the ground, and the lands may be tilled, and the surface is verdant, while those ten miles inland are frost-bound, and their elevated parts covered with snow. The southern district is subject to storms in spring and autumn, and to heavy rains in winter; but the harvest is as early, if not earlier, than in the opposite Welsh counties of Pembroke and Carmarthen, which lie more southerly. It is even earlier here than in the north of Devonshire; and the climate is altogether eminently favourable to the perfection of grain crops. The soil is mostly of a cold clayey nature, being deficient in the substrata of limestone and limestone gravel, universally found in the midland counties. On the whole, the maritime districts are superior to those in the interior, as to fertility. The whole of the eastern

and southern borders has a deep alluvial soil, abounding with various kinds of marl and calcareous sand, with some limestone. The western and inland baronies contain little marl, but in compensation for this defect *they* have abundance of bog, which affords an adequate supply of turf for burning the lime imported from the neighbouring counties, while the southern baronies are extremely deficient in this useful article. The prevailing clayey and gravelly loam, though apparently stubborn and untractable, when judiciously under-drained and limed, is productive of abundant crops. In the Hook, a peninsula entirely open to the ocean, and little elevated above its level, the subsoil is of a compact limestone, overspread with a thin layer of vegetable mould: it produces grasses of wonderful luxuriance, and both wheat and barley of superior excellence.

The parishes along the sea coast, particularly in the baronies of Forth and Bargy, are divided into small farms of from five to twenty acres, the competition for which produces high rents, and on which is exhibited that wonderful exertion of industry which seldom fails to shew itself in Ireland where the inhabitants are secured in the enjoyment of the fruits of their labour. The crops consist of wheat, oats, barley, and beans; also tares, rape, and turnips. Barley is the principal corn crop throughout the county, and, though uncertain, it generally repays the cultivator by a luxuriant produce. Beans are sown on the lea after it has been manured with marl; the kind sown is the small horse bean, and the produce is generally exported to the West Indies: in seasons of scarcity, this crop has been found of great utility in diminishing the severity of famine. The potato, however, is the staple crop here, as in all the other counties, and all the manure is used for its culture: the seed is planted with the plough in small ridges, three rows in the ridge, and covered with the spade. The general succession of crops is potatoes, barley, and oats; but, in the barony of Forth, beans are introduced. The sowing of clover, which has been for some time increasing, is now very general; but the English green crops for winter feeding are still chiefly confined to the lands of the resident gentry or experimental agriculturists. In some parts, particularly in the peninsula of Hook, the natural grasses are very luxuriant: in the interior, on the cold clay soils, they are thin and of little value: the farmers in general depend upon artificial grasses. Dairies are numerous, but they are not managed with the attention to neatness requisite for ensuring the best kind of butter; nor is sufficient pains taken in the selection of a suitable stock of cows; yet nevertheless there is a large annual export of that article. In Forth and Bargy the farmers manure with marl found in abundance in the interior of those baronies; also with calcareous sand, which is procured in the vicinity of Duncannon fort; floating sea weed is much used in some parts: by these kinds of manure the land is kept permanently in a state of great fertility. In Carne, where the tillage grounds are so overspread with large stones that the superficial observer would think that the plough could hardly be used at all, the land has been kept, from time immemorial, under alternate crops of barley and beans, affording abundant returns. In the eastern district, where also marl is abundant, use is made of it. In this tract, particularly on both sides of the Slaney, pebble limestone is burned, and applied to the

purpose of manure. In the western baronies lime, brought with much toil and expense from the neighbouring counties, is the chief manure. The cottiers on the side of Mount Leinster travel with a horse a journey of two days in going and returning to bring home a load of limestone, forty loads of which are required for manuring an acre. The farmers on the parts adjacent to the Barrow and Suir procure from the beds of these rivers, at low water, a rich sediment of the nature of marl, but which is so heavy that it cannot be carried to a distance without much expense. Under all their various natural disadvantages, the lands of this county, by incessant industry and superior skill, are generally kept in an excellent state unknown in many other parts of Ireland; and in the baronies of Forth and Bargy this distinction is of long standing,

The fences in the southern baronies are in general good and well kept, being formed of mounds of earth and sods, planted with furze on the sides and top, which affords good shelter for cattle, and has the additional advantage of being extremely useful for fuel, while it presents an impenetrable barrier against trespassing. In some cases they are still farther improved by a row of quickset on the summit, which increases both the shelter and ornament. In those parts where turf is plentiful, less attention is paid to the construction of fences; and there they are generally rugged and defective. The farmers are by no means so attentive to the improvement of the breed of cattle as in many other counties: the long-horned was most prevalent, but the short-horned is now most encouraged. Although all the farmers, even the smallest, keep a few sheep for their wool and milk, the common breed reared here is by no means of a good kind, being long-legged, narrow-backed, large-boned, and as wild as deer, insomuch that they are kept from destroying the fences and breaking into the corn-fields by tying their feet with side lines: of the improved breeds, the Leicester is the most encouraged. Swine are numerous, but, like the former kinds of stock, not in general of the best kind. The poultry is excellent; farmers and even cottiers rear vast quantities of turkeys and other domestic fowl; and many old leases contain a clause binding the tenant to rear poultry for the landlord. In the neighbourhood of Wexford they are fattened by cramming, and sent to Dublin and Liverpool. There is a fair every Michaelmas at Ballyhack for poultry only, where the various kinds are sold in large quantities and very cheap, owing to the great number of small land-holders who rear them at a trifling expense from their potato offal and a little barley meal. Bees are in some parts much attended to, and much mead is made. Means are used in some places to save the honey without destroying the bees, by driving them into a fresh hive instead of smothering them. A source of riches, arising from the contiguity to the sea, is found in the extent of sandy warren which furnishes great numbers of rabbits yearly. The burrow of Rosslare, near Wexford harbour, furnishes the market weekly with 300 pair for three months: they are considered peculiarly delicate and well-flavoured. Pigeons are also attended to and found profitable; and, in consequence of the growth of a peculiar kind of grass or sea weed, myriads of wild fowl frequent the shores, the flesh of which is

of remarkably delicate flavour. The barnacle, whynyard, widgeon, teal, and duck, are most esteemed; besides which there is a great supply of sea fowl, which are readily bought, though of inferior quality. Fuel in some parts of the county is very scarce, especially in places remote both from the sea coast, where coal from England can be obtained at a reasonable rate, and from the mountains, where turf can be procured. The great improvement which has been made in the agriculture of the county, even within the last few years, has been mainly effected by the exertions of two agricultural associations, one in the northern and the other in the southern part, in the success of which a lively interest has been taken by the resident gentry, as well by pecuniary contributions as by personal attendance and encouragement: the former is held at Gorey, and is in a flourishing state; the latter, held at Fook's Mill, is on the decline. An agricultural school was carried on for some time at Bannow, and an horticultural institution has been established at Kyle, the particulars of each of which are given in the accounts of the parishes of Bannow and Kilpatrick.

The county, in its geological relations, forms part of the clay-slate tract, which stretches, on the eastern side of the granitic range, from the northern part of the county of Wicklow to the Atlantic. The strata in the southern portions are in some places considerably inflected, but in the northern parts of the county they maintain a tolerably uniform north-eastern and south-western direction, with a dip to the south-east; and the clay-slate is here found immediately in contact with granite, which is the chief component of the Blackstairs and Mount Leinster ranges. The Forth mountain consists almost, entirely of quartz rock, with a tendency to the slaty structure from interposed laminae of clay-slate. The strata range 25° north of east and south of west, and dip 45° towards the north-west: they are occasionally traversed by fissures and by veins of quartz, and in these veins have appeared in some places indications of lead, copper, and iron. The lower grounds and eminences in the vicinity of Forth are composed of alternations of quartz rock and clay-slate: the former rock, which is sometimes iron-shot and of a deep reddish hue, ranges to the north of Wexford town, forming its foundation, and in its southern progress constituting the White Rocks near Kerlogue, extending still further south: clay-slate is visible on the south-eastern side of Forth, and to the north-west is distinctly seen at Carrigg bridge, and in several other parts around the inner haven of Wexford. It is traversed by contemporaneous veins of quartz, and probably contains several beds of greenstone, blocks and fragments of this rock being observable on the strand near Saunders Court, and smaller pieces in the fields above and towards the entrance of Edenvale. The general components of the south-eastern quarter of this county are also quartz rock and clay-slate interstratified, disposed in the manner above described, and containing occasionally beds of greenstone. Towards Carnsore Point the land gradually rises, forming a low swell of ground, composed apparently of granite, as great blocks of that rock, with some few scattered masses of mica slate, occupy its entire surface. The approach to a granite soil is indicated even at Broadway village, a little north of the lake, where blocks of that rock and of mica slate

begin to appear. The granite base breaks forth again in Carrigburn and Camorus hills, to the north-west of Forth; and blocks of granite are strewn over a part of the county extending towards Bannow on the south. At Caim, near the eastern foot of the granitic chain, the clay-slate appears to contain several beds of greenstone; and the bridge over the Urrin stream is mostly built of it. Traces of the same rock occur also near Enniscorthy, on both sides of the Slaney: the clay-slate and quartz rock in the vicinity of this town are sometimes much intermingled. Vinegar hill and the craggy rocks stretching towards Solsborough are principally composed of the latter; so also is Carrigrua-more, to the north-east. But the principal ranges of elevated land, such as Slieve-buy, Bree hill, Slieve kelter, &c., are clay-slate; and quarries are opened in several parts of the line adjacent to the granitic chain, some of the best slates being raised in the neighbourhood of Newtown-Barry and towards Kilkevin to the north-east. A black, slightly carbonated clay occurs near Enniscorthy, where it is mistaken for coal, and some trials were made in consequence: this rock generally contains finely disseminated iron pyrites, and exhibits also thinly interspersed galena. The eastern side of Waterford harbour, in this county, consists principally of clay-slate in strata nearly vertical, but it is surmounted by a cap of sandstone in Broomhill: a similar cap occurs more to the south, in Templetown hill, which gradually declines till it underlines the tongue of floetz limestone which extends to the extremity of Hook Point. This limestone is arranged in strata of only a few inches in thickness, dipping at an angle of from 4° to 8° towards the south, and contains numerous bivalves and corallites: its connection with the sandstone is most conspicuous on the eastern coast, proceeding along which to the north the limestone becomes interstratified with slate clay, and this latter rock at length predominates, alternating with very thin beds of limestone and acquiring a much higher elevation. At the point of junction with the red sandstone beneath it, at Houseland castle, the latter is of a fine grain and red cast. More to the north it acquires a coarser structure, thick beds of conglomerate being interstratified with fine-grained, red, perishable sandstone. These rocks form a bold coast of abrupt precipices, extending to Carnyven headland, eastward of Templetown hill and south of Bagenbon Head. Detached portions of the sandstone shew themselves in other places. The inner haven of Wexford is partly lined with four isolated patches of this rock lying unconformably on the clay-slate: it is of a deep red colour, and is principally composed of fragments of quartz, with a few of clay-slate, cemented by iron-shot quartz. Park Point, on the south side of the haven, consists chiefly of this sandstone arranged in strata from one to two feet thick, which are sometimes separated by a thin seam of red soapy clay. On the western side of the northern extremity of the inner basin is another smaller patch of red conglomerate, situated to the west of the Castle bridge. In a dell westward of Artramont castle is a similar small patch, and a fourth of larger extent occurs in Saunders Court demesne. At Duncormuck is another patch of sandstone, which comes in contact with floetz limestone; and it is found in the Saltee islands, where it is based on the clay-slate. At Ballyback, where Waterford harbour narrows to the north, are caps of sand-

stone conglomerate, reposing unconformably on clay-slate, and containing many pebbles of granite, but fragments of clay-slate are the predominating constituents. The great body of the rugged and isolated hill of Taragh, east of Gorey, consists of porphyry, with a compact felspar base, that sometimes passes into hornstone, containing inlaid crystals of glassy felspar; but greenstone also appears occasionally. Besides the limestone of Hook Point, there is a narrow slip at Drinagh, a mile south of Wexford, which follows the coast for four or five miles southward, consisting of a blueish grey kind, containing corallites and bivalves, and associated with a brownish grey, fine, granular magnesian limestone. A third small limestone district occurs at Duncormuck, and extends from the coast into the interior three or four miles; it is generally of a reddish brown cast, apparently derived from the sandstone conglomerate in its vicinity. A lead mine was discovered at Caim and wrought for several years: the works are now about to be resumed. At Clonmines the remains of an ancient mine are still to be traced; and galena has been found here, partly adhering to quartz and rhomboidal ironstone, and partly thrown on shore after storms, by which portions of the cliff had been torn away. The old heaps in the neighbourhood are supposed to be the remains of the silver mines said to have been worked by the ancient Ostmen. At Kerlogue, near Wexford, is a small vein of copper ore, of the malachite or carbonated green copper ore species. Specimens of plumbago were found, about three years since, at Greenfield, near Enniscorthy; and in quarrying for stone at Bloomfield, in the same neighbourhood, about a year ago, some fine specimens of asbestos were discovered, the only ones known to exist within the county. The horns and bones of the moose deer have been found in the alluvial districts both on the east and south, where there is marl. About a year since, a perfect fossil skeleton of the *Cervus Megaceros*, or gigantic horned deer of Ireland, was found at Ballyhuskard, near the bog of Itty, exceeding in its dimensions the fossil deer in the Dublin museum.

Much coarse woollen cloth was formerly manufactured throughout the county, but almost wholly for domestic use. Cotton-works were erected at St. John's, near Enniscorthy, upwards of twenty years since, but were only carried on for two or three years: at the latter place were also some iron-works. Linens, diapers, checks, and woollens were formerly wrought at Tintern, where the weaving and spinning business was carried on to such an extent that a yarn market and a market-house were built for the accommodation of the buyers and sellers, but both these buildings have fallen into decay, though there are still many weavers in the neighbourhood. The vicinity of the county to the great Nymph Bank renders its fisheries an important object of consideration. In addition to the supply of deep-water sea fish derivable from this source, the inhabitants along the whole coast are mainly employed in fishing: there are also numerous residents at every creek that affords shelter for a few boats, who derive their subsistence partly from their little farms on shore, but mostly from the sea. A valuable fishing ground lies near the shore, adjacent to the Saltee islands, but the want of a harbour adequate to the reception and shelter of a better description of craft prevents the fishery from being fol-

lowed, except in open boats. There are two small harbours, one at Fethard and the other at Cross-Farnogue, at the eastern extremity of Ballyteigue bay, which, inadequate as they are, enable the fishermen to go out in the summer season; but the want of a good harbour prevents them from partaking much in the profits of the cod and herring fishery, which is chiefly carried on in the winter. Shell fish are caught in great abundance along the shore. The oysters are much esteemed by some for their size and flavour, but they do not maintain that character in the Dublin market: the lobsters are also reckoned to be of a superior kind. Salmon, white trout, eels, and the pearl muscle are taken in the Slaney. The chief commerce of the county is in the export of agricultural produce, especially barley, to various ports on the British coast. The chief markets for grain are Wexford, Enniscorthy, and Castlebridge; the first is the port for the two others. New Ross has also a considerable trade in the same produce. The surplus butter is either taken to Gorey, and there sold for the Dublin market, or exported from Wexford and Waterford to Bristol, Liverpool, &c. There is also a considerable export of cattle, pigs, and poultry, which are shipped at Wexford and Waterford to be exported to England by steam.

The only large river is the Slaney, which enters the county at Newtown-Barry, and flows in a south-eastern course through Enniscorthy to Wexford; the tide flows to Enniscorthy, and the river is navigable so far by large boats: it receives the Bann near Fern, and the Boro south of Enniscorthy. The Bannow is a small stream falling into the harbour of the same name, and chiefly remarkable for the historical reminiscences connected with it. The Corug, another small stream, falls into the same harbour. The Owenvarra empties itself into St. George's Channel at the fishing port of Courtown, in the bay of Kilbride. The Barrow forms a small part of the western boundary from Blackstairs mountain to its confluence with the Nore, whence, assuming the name of the Ross river, it continues to skirt the county, passing by New Ross, and having depth of water sufficient for vessels of large burden; at Great Island it exchanges its new name for that of the Suir, with which it here unites, and the whole body of waters flows southwards, still skirting the county, and disembogues itself in the capacious and safe estuary of Waterford harbour.

The relics of antiquity anterior to the arrival of the English are very few, with the exception of monastic buildings. A fine tumulus or rath stands at Salville or Moatabeg, and another at Donamore, both in the neighbourhood of Enniscorthy. Near Old Ross there is also a rath or tumulus, and two of considerable extent near Dunbrody. Smaller raths are scattered in numbers through the southern baronies: one of the most perfect is at Ballytrent, near Broadway, which has a double mound, and has been lately laid out as a pleasure garden. There are remains of monasteries at Wexford town, Enniscorthy, St. John's to the south of it, Ferns, Dunbrody, Ross, and Clonmines. Tintern abbey has been converted into a residence of the Colclough family. The houses of Ballyhack, Carnsore, and Clonmore, are now parish churches; the remains of Glascarrig are still visible, part being used as a barn. The sites of

the other monastic buildings are either uncertain or wholly unknown: their names are Achadhabla, Airdne-coemhain, Arbensis, Ardladhrann, Camross, Disert-Cheandubhoin, Down, Drum-chaoín-chellaigh, Fionmagh, Horetown, Inverdaoile, Innisbeg, Innisfeal, Kilcloghan or Killogan, Maghere-nuidhe, Seanbhotha, and Taghmon. There were religious houses on each of the little islands of Beg Erin and Derinis. Near Cam-sore are the ruins of a very ancient chapel, called St. Vaugh's.

The remains of castellated buildings are still more numerous. At Wexford is White castle, over against the entrance to the harbour, also a castle within the town, since taken down and a barrack erected on its site. Two miles north-west of the town is Carrigg castle, seated on the pinnacle of a rock over the Slaney. Two miles from Wexford is also the castle of Barntown; and that of Ferns is worthy of note both in an historical and architectural point of view. One of the noblest and earliest military structures of the English settlers is Enniscorthy castle. Another of these feudal structures is at Mackmine: Brown's castle, on a projecting point over the river Slaney, about two miles from Enniscorthy, is in ruins. At a short distance from Dunbrody abbey is a curious old fortress, called *Cuislan-na-Blahie*, or "Buttermilk Castle"; and in the same neighbourhood are the ruins of Killesk, Knockagh, and Kilhile castles. Of Ballykeroge or Sutton's castle, so called from its founder, Roger de Sutton, considerable ruins still exist and in the same neighbourhood are a castle at Stokestown, another at Aldertown, a third at Priest's Haggard, and two in the Great Island. On the summit of Mountgarrett, a lofty hill that overlooks the town of New Ross, are the ruins of an ancient castle, from which a branch of the Butler family derives the title of Viscount. On the peninsula of Hook are the remains of Slade castle and Houseland castle; and on its extreme point is the old fort Hook tower, which has recently been converted into a lighthouse. Duncormuck or Cross-cormuck castle, on the inlet of Bannow, also owes its erection to the English settlers under de Montnorenery. There are the remains, more or less perfect, of nearly sixty of these ancient castles, or towers, most of which are situated in the baronies of Forth and Bargy: the principal, not already enumerated, are Johnstown castle, near Wexford, now incorporated with the modern castellated mansion of H. R. G. Morgan, Esq.; Rathmacknee, in the same neighbourhood, which was inhabited by the Knox family within the last seventy years; Bargy, which gave name to the barony, also incorporated with some comparatively modern additions; Butlerstown, Lingstowa, Ballycogley, and Cloest, in the barony of Forth; and Ballyhealy, Ballyteigue, Baldwinstown, Coolhull, and Dane's castle, in that of Bargy. Not far from Duncormuck castle is Strongbow's fort, on the head of Bagenbon, where are yet visible the remains of strong intrenchments, attributed to that leader, though it is more probable that they were thrown up by the party under Fitz-Stephen, who landed there two years before, as Strongbow's debarkation took place in the county of Waterford. Duncannon fort, on the eastern bank of Waterford harbour, is modern in comparison with those hitherto noticed. The modern mansions of the nobility and gentry are described in their respective parishes.



*Seal of the Corporation.*

WEXFORD, a sea-port, borough, market, post,, and assize town, in the barony of FORTH, county of WEXFORD, and province of LEINSTER, 74 miles (S.) from Dublin and 30¼ (E. N. E.) from Waterford; containing 10,673 inhabitants. This town, which, as far as can be inferred from the earliest historical

notices respecting it, was a maritime settlement of the Danes, is thought to have derived its name, which was anciently written Weisford, from the term Waesfiord (Washford), which implies a bay overflowed by the tide, but left nearly dry at low water, like the washes of Lincolnshire and Cambridge-shire. Nothing further is known respecting it till the time of the English invasion, when it was besieged by Fitz-Stephen and Harvey de Montemarisco, immediately after their landing at Bannow, aided by the Irish army of Dermot Mac Murrough. The townsmen at first marched out to give the invaders battle, but awed by their numbers and discipline they retired within their walls, after having set fire to the suburbs to check the enemy's pursuit: an assault of the besiegers was gallantly repulsed, but at the end of three days they surrendered on condition of recognising the sovereignty of Dermot. The town, with two adjoining cantreds, was then assigned to the two English leaders, conformably with a previous agreement; and Fitz-Stephen, to secure himself in his new possession, immediately commenced the erection of a castle in a position commanding the pass of the Slaney at, Carrigg. After the main body of the English had proceeded to Dublin, the Wexford men invested the castle, and having in vain endeavoured to force an entrance, prevailed upon Fitz-Stephen and his garrison to surrender, by means of a fabricated account of the destruction of Strongbow and all his companions in arms. On the arrival of Strongbow, who, after the dispersion of the Irish army before Dublin, had hastened to the relief of Fitz-Stephen, the townsmen quitted Wexford and took refuge in Beg Erin, an island in the harbour, carrying their prisoners with them as hostages for their own good treatment. The plan succeeded: on the arrival of King Henry, they gave up their prisoners and were allowed to return peaceably to Wexford, which they now promised to hold under his authority. Henry, on his hurried departure from Ireland to suppress an insurrection in Normandy, gave the town in charge to William Fitz-Aldelm, Philip de Braosa, and Philip of Hastings, with a body of 50 knights. In 1174 he granted the town to Strongbow, who, during his residence in it, celebrated the marriage of his sister Basilea with Raymond le Gros and appointed him governor. In 1177, Raymond received Fitz-Aldelm here on his arrival as Custos or Governor of Ireland, who placed his kinsman, Walter Almain, in command of the place; but Raymond having been restored, soon after proceeded by sea with part of the garrison to the relief of the city of Cork, which was besieged by an Irish army. After the death of Strongbow, and of all the male issue of his only daughter, who had married William Marshal, Earl of Pembroke, and the subsequent

partition of his immense property among his five grand-daughters, Wexford was assigned to Joan, the second sister, who had married Warren de Mountchensey. In 1318 the town received its earliest charter extant from Adomar de Valence, into whose possession it and the lordship came by marriage with Warren's only daughter. In 1327, an Irish army under O'Brien was repulsed from the town with great slaughter. During the struggle between the houses of Lancaster and York it was seized in 1462, by Sir John Butler, whose brother, the Earl of Ormonde, had been just before beheaded by the Yorkists; but having rashly accepted a challenge from the Earl of Desmond, who had advanced to dispossess him, to decide the contest in the open field, he suffered a total defeat: the victorious earl held a parliament in the town in the next year. The lordship, which had been conveyed, through the female line, to Richard Talbot, who married the only daughter of Adomar de Valence, continued in the possession of his descendants, until forfeited in the 28th of Hen. VIII., under the act against absentees. By the charter of Jas. I., in 1608, the castle and borough were granted to the corporation at an annual rent. On the breaking out of the war of 1641, Wexford was one of the first places that fell into the hands of the insurgents, and was their chief port for receiving military supplies from other countries. On the approach of Cromwell, in 1649, the inhabitants at first refused to admit any troops on the part of the king, but afterwards consented to receive 2000 Catholics sent by the Marquess of Ormonde: but the aid was useless, for Cromwell's troops gained admission either by force or through the treachery of Stafford, the governor, and the town was given up to military execution, as had been the case with Drogheda. The castle and much of the corporation property was confiscated at this period. After the battle of the Boyne, the town declared for Wm. III., and was garrisoned by his troops. In 1793, a large body of the peasantry proceeded thither to rescue some Whiteboy prisoners: on their approach a detachment of the garrison was sent out to disperse them, the commander of which, Capt. Valloton, having ridden in advance of his men, for the humane purpose of expostulating with the insurgents on their conduct, was cut down by a scythe: a monumental obelisk erected on the Windmill hill commemorates this deplorable event. During the disturbances of 1798, Wexford was the chief position of the insurgents in the south of Ireland. After the defeat of a detachment of the King's troops, at the Three Rocks, on the 30th of May, on their march to the town, it was evacuated in a panic by the garrison, and immediately taken possession of by the insurgents, who made it their principal station, and kept it till the 21st of the following month, during which time they put to death 91 of their prisoners on the bridge. On the advance of the royal army, after the total defeat of the main body of the insurgents at Vinegar Hill, near Enniscorthy, it was evacuated with, such precipitation that a troop of yeoman-cavalry, which had galloped in advance of the main body, in the hope of preventing the apprehended ill-treatment of their wives and families from the paroxysms of despair of their opponents, entered without the smallest check or opposition. Medals of gold and silver were struck by order of the corporation, to commemorate



this event, and given to the officers and privates of the corps. In 1804, the walls underwent a thorough repair, at the expense of the corporation, on which occasion a piece of plate was presented to the mayor.

The town is situated on the lower part of a hill, close to the shore of the estuary of the Slaney, where it opens into the broad but shallow expansion of Wexford haven. Its extent from north to south within the walls is nearly a statute mile, or a mile and a quarter, including the suburb of Faithe at its southern extremity, the name of which is a corruption of Feagh, from the parish of St. Michael of Feagh, in which it is situated. The streets are narrow, partially and indifferently paved, and not lighted; two attempts, made in 1830 and 1833, to bring the town within the provisions of the act of the 9th of Geo. IV., for paving, lighting, and cleansing towns, failed; the proposal being each time rejected by a majority of a public meeting convened for its consideration. An arrangement recently made with a Scotch contractor to light the quay with gas will probably remove this inconvenience, by having the contract extended to the rest of the town. It contains 1820 houses, in general well built and of respectable appearance; the supply of water is partly by pipes laid down by the corporation for improving the quays, and partly from wells, or from the public conduit in the corn-market, erected at the expense of the Marquess of Ely.

The town is connected at its northern end with the grounds on the opposite bank of the Slaney by a bridge commenced in 1794, and opened in 1795; it was constructed wholly of American oak, at an expense of £17,000, by the late Emanuel Cox, an engineer from the United States, and the builder of the wooden bridge at Londonderry: its length was 1571 feet. The collection of the tolls and care of the bridge was committed to a corporation, consisting of the shareholders who contributed towards its erection and some *ex-officio* members. In consequence of its decayed state the corporation had it repaired, or rather re-constructed, at an expense of £6000, of which £4000 was raised by a mortgage of the tolls, which let, in 1832, for £700 per annum. The structure now consists of two causeways projecting from the opposite banks of the river, and of the respective lengths of 650 and 188 feet; the roadway of the bridge over the intervening space of 733 feet is of timber, supported on 23 sets of piers of the same material, with a draw-bridge, to permit the passage of vessels with masts. A quay extends for nearly half a mile from the bridge, having a general breadth of 60 feet, except near its middle, called the Crescent, where it widens to 80 feet. On the opposite shore has been raised the ballast quay, so called from being formed by the ballast deposited there by the shipping: it serves as a breakwater for the protection of the vessels moored on the side towards the town. The former of these quays has received a considerable extension to the south-west by an embankment raised by J. E. Redmond, Esq., which carries it on in a direct line to the end of Fishers'-row, whence a com-



Bridge Commissioners' Seal.

munication with that part of the country will be opened by a road in the same direction to the rock of Maudlin-town, where it will form a junction with the Killinick road. A branch of the Bank of Ireland occupies a very neat structure faced with granite, forming the north-western angle of the Crescent. The Provincial Bank has also an establishment on the quay. A building, with an exterior corresponding with that of the Bank, is about to be erected on the Crescent-quay, for reading-rooms and a library; on the same quay a building is also in progress for the accommodation of the Chamber of Commerce, established in 1831; two reading-rooms have been already opened. The Wexford Union. Club, formed in 1833, is held in a building erected for it on the quay. A small and neat theatre was built in the Back-street about four years since, as a private speculation, which not having succeeded, it is used as an auction and commission sale-room, without any alteration in its internal arrangements: a circulating library is kept in its lobby. Balls for public charities and on other occasions are given in the Assembly-rooms, a handsome suite of apartments belonging to the corporation. The castle and its surrounding grounds, granted by Cromwell to a person named Borr, were sold about a century since to the Government by that individual's representative, who contracted to convert it into a spacious barrack; but the transaction having been made the subject of parliamentary inquiry, the contractor, who was a member of the House of Commons, was obliged to vacate his seat and the treaty was put an end to. The present barracks, situated at the commencement of the Faithe, form a considerable range, capable of affording accommodation to 7 officers and 172 men, with an hospital for 12 patients. Several new streets have been opened within the last few years.

The inhabitants, in the time of the Danes, maintained themselves by commerce and piracy: afterwards the fisheries, and chiefly that of herrings, were their main source of subsistence: at present the staple trade of the town is the agricultural produce of the surrounding country, the herring and oyster fisheries, though still of some magnitude in the winter months, having declined considerably, from the withdrawing of the bounties, the poverty of those engaged in it, and the want of safety harbours. The principal manufacture is that of malt, for which there were 38 establishments in 1831, in which from 70,000 to 80,000 barrels of malt were annually made, by much the greater part of which was exported, chiefly to Dublin: the quantity has since decreased. A distillery, lately built on a large scale in the suburbs, consumed 25,000 barrels of grain in the same year: there are breweries, tan-yards and rope walks in the town and suburbs. The magnitude of the export trade maybe estimated by the fact that, in 1831, upwards of 300,000 barrels of grain were purchased by the merchants, chiefly for export either in the raw state or malted: that of cattle during the same period was very considerable, and 28,000 firkins of butter were exported: since the place has been made a bonding port the coasting trade has diminished, but that to Great Britain has increased proportionally; a store for bonded tea has been erected. The amount of customs' duties for 1835 was £4920.13.10.; and for 1836, £6306.10.9 The amount of the excise duties collected in the Wexford revenue district, for the former year, was £76,453.19.8¼.

The port or haven is formed by two low sandy peninsulas approaching each other from the north and south, and separated by a narrow entrance half a mile broad between Rosslare and Raven points. On the outside is a bank of shifting sand, which has been for some years gradually increasing, so that in the part where it is lowest, and which therefore is the principal passage to the haven's mouth, there is only six feet of water at the ebb of spring tides; and as the rise of springs is but six feet, and at neaps from three to four, vessels of every size larger than fishing boats must ride outside exposed to the danger of shipwreck before there is a sufficient depth of water to float them in: the navigation of the interior of the harbour, a distance of five miles, is both intricate and shallow. Several expedients have been suggested by Sir John Rennie in a report on the subject, for the diminution of those obstacles to the safe navigation of the haven, but none of them have been yet acted upon. Notwithstanding these formidable obstacles the commerce is considerable; there are 110 registered vessels, of the aggregate burden of 6500 tons, and navigated by 600 seamen, belonging to the port; these are chiefly engaged in the British and coasting trade. The port is considered to be a great nursery for seamen, as there is always a considerable proportion of apprentices in the merchants' service there. There are two steamers on the Wexford and Liverpool station, one of which sails every week in winter and twice a week in summer, carrying live cattle, provisions, merchandise, and passengers. The shipping interests have been materially promoted by the construction of a patent slip and ship-building yard, by Mr. Redmond, at the southern extremity of his new embankment, from which a vessel of 70 tons has been already launched; the vessels belonging to the port had been previously built at Milford and Liverpool. The trade with the interior of the country is carried on chiefly by the Slaney, which is navigable to Enniscorthy; it is proposed to establish a line of steamers between the two towns. The principal market is on Saturday; there is one for poultry, butter, eggs, and small wares on Wednesday: meat, fish, and vegetables are exposed for sale daily. The shambles occupy one side of a street leading from the quay; the butter market is held underneath the Court of Conscience, the corn and potato market in a square named the corn-market; poultry is vended in the public street. Fairs are held on Whit Monday and the 29th of June, on the Windmill Hill; on the 24th of Aug. in the Faithe; and on the Saturday before Shrovetide, March 17th, May 1st, Sept. 29th, and Nov. 1st. in the town.

The first charter to Wexford on record is that of Adomar de Valence in 1318, already noticed, which was confirmed and extended by that of the 12th of Hen. IV., in 1411, and again confirmed by Elizabeth in 1558. The act of the 28th of Hen. VIII. for vesting the estates of absentees in the crown, under which that of Talbot, Earl of Shrewsbury, was confiscated, was followed by another specially confirming the liberties



*Harbour Corporation Seal.*

and privileges of the corporation of Wexford. A third charter was granted by Jas. I., in 1608, which is the latest now in force; that subsequently granted by Jas. II., in 1688, having been annulled after the revolution. The corporation is one of those subjected to the new rules of the 25th of Chas. II. By the charter of Jas. I. the ground within the ancient limits of the town and its suburbs was made a free borough corporate, by the name of "the Town or Free Borough of Wexford," to consist of a mayor, two bailiffs, free burgesses and commonalty, and the body so incorporated was called "the Mayor, Bailiffs, Free Burgesses, and Commonalty of the Town or Borough of Wexford;" the mayor to be a justice of the peace within the borough and county, also to be escheator, coroner, clerk of the market and master of the say; and a court to be held every second Monday before the mayor and bailiffs, with civil jurisdiction to any amount. It also grants a guild of the merchants of the staple, of which the retiring mayor and bailiffs are to be mayor and constables for the ensuing year. At present the mayor appoints a deputy; there are 23 other burgesses; no recorder has been appointed for many years and the mayor's court has fallen into disuse; but that functionary still exercises occasionally a right to attach the property of persons about to go beyond the limits of his jurisdiction. The corporation still possesses large portions of its original lands; but as many of them are let on long leases or in perpetuity, at very low rates, the income from this source does not exceed £270 per ann.; tolls were levied to the average amount of £900 per ann., but the demand for them has been discontinued for some years, in consequence of the right being disputed. A court of conscience is held by the mayor every week for debts under 40s. Irish; imprisonment for two months by this court cancels a debt under 20s. and for four months one under 40s. The mayor regulates the assize of bread. The assizes for the county are held in the town, and also the Epiphany and Midsummer general sessions for this district of the county, at which the mayor takes precedence of all the other county magistrates on the plea of his commission bearing date from the granting of the governing charter: petty sessions are held weekly and special road sessions twice in the year. Two minor corporations have been formed under an act of the 34th of Geo. III.; these are the Quay Corporation and the Bridge Corporation. The Quay Corporation, composed of the mayor, bailiffs, burgesses, town-clerk, port collector, and the members for the county and town, with 36 others elected by a majority of the persons attending (seven to be a quorum), is a corporation with power to levy rates on the vessels entering the port, to be applied towards making, maintaining, and improving the harbour, quays, and passages to them; it has also the regulation of the pilotage and of the supply of pipe water, and is invested with certain powers towards the cleansing and economy of the town. Under this authority the avenues to the quay are kept in repair by this body, and a pilot establishment has been formed, consisting of two smacks with a sail boat and row boat attached to each; the pilot station is near Rosslare fort. The receipts of the corporation, in 1834, were £2686; the expenditure £2677. The borough corporation repaired the streets up to the period of the interruption of the collection of tolls, since which the streets have been neither cleaned nor repaired;

all the thoroughfares up to the town are kept in order by the county grand jury. The Bridge Corporation consists of the subscribers to the fund for building the bridge across the Slaney at Wexford, who are empowered to levy tolls thereon for defraying the expenses of its erection and repairs, and to divide the surplus revenue among the subscribers rateably. The court-house, situated on the quay, opposite to the end of the bridge, is a neat structure, erected at the expense of the county, and consists of a centre and two wings, with its entrance under a pediment supported by two columns. The county gaol and house of correction stands at the entrance of the town from New Ross, enclosed by a wall from 16 to 20 feet high, with an entrance between two turnkeys' lodges. It consists of a centre and two wings: the interior contains 58 sleeping-cells, 12 day-rooms, and 16 airing-yards, with a detached hospital: the male prisoners are employed at breaking stones or at the treadmill; the females in washing, spinning and knitting. The borough returned two members to the Irish parliament by a prescriptive right exercised without interruption from 1374 till the Union, at which period the number of its representatives was reduced to one, whom it continues to return under the act of the 2nd of Wm. IV., cap. 88: the mayor is the returning officer. The present number of electors is about 330: the limits of the electoral boundary are fully detailed in the Appendix. The environs contain a number of handsome houses and neat villas, the residences of the gentry connected with the town. Within the last few years new roads have been opened between Wexford, Duncannon Fort, New Ross, and Enniscorthy, the last-named of which is now the mail coach road: a new approach to the town from the Carrigg bridge road is contemplated, as is the formation of a short canal of four miles to the bathing village of Curracloe.

The union of Wexford, in the diocese of Ferns, and in the patronage of the Bishop, consists of the rectories of St. Patrick's, Maudlintown, Killilogue or Kerlogue, Driuagh, Rathaspick, Kildavin, and Ardcanrisk; the rectory and vicarage of St. Mary's, and the impropriate cures of St. Iberius (Wexford), St. Bridget's or Bride's, St. Selsker's or Sanctum Sepulcrum, St. Tullogue's or St. Euleck's, St. Peter's, St. Michael's of Feagh, and Carrigg: of these, the parishes of St. Patrick, St. Mary, St. Iberius, St. Bridget, St. Selsker and St. Tullogue are within the walls, and being entirely built upon, pay no tithes or dues of any kind; the rest, which are without the walls, are described under their respective heads. The glebe of St. Patrick's, now the site of the parochial school, contains 20 perches; that of St. Mary's, now a dwelling-house and offices, 2 roods; of St. Selsker's, now a garden, 20 perches; and of St. Tullogue's, now the site of five small houses, 1 rood; making a total of 1 acre of glebe land within the walls. By a return to a regal visitation made in 1615, it appears that there were then 20 churches in the town; at present there are but two, those of St. Iberius and St. Selsker. The former, erected in the latter part of the last century, is now the principal, though not the mother church of the union, that of Rathaspick being so considered, and the new incumbent being therefore inducted first into it and afterwards into each of the other churches. It is a plain structure with stone quoins and surmounted with a cupola; the interior has a gallery round three sides,,

and the fourth, containing the altar, forms a semicircular recess separated from the body of the building by an open screen of two pilasters and two columns: the Ecclesiastical Commissioners have granted £252 for its repair. The church of St. Selsker is a small edifice, erected in 1818 at an expense of £1400, in the early style of English architecture, with pannelled buttresses at the angles, terminating in pinnacles, and plain buttresses between the lancet-shaped windows on each side and a combination of three similarly shaped windows at the east end; the body of the church is connected by a small vestibule with the massive ancient tower of the old church: the interior is fitted up with open seats instead of pews: there are several monuments of great antiquity in the church-yard. In St. John's church-yard is a handsome mausoleum erected by J. H. Talbot, of Talbot Hall, Esq., to the memory of his wife. In the R. C. divisions the union or district of Wexford extends over the whole of the town and suburbs, and includes 11 of the 16 parishes constituting the Protestant union: of the remaining five, Drinagh, Rathaspick, and Kildavin are included in the union or district of Piercestown; Carrigg and Ardcanrisk in that of Glynn. The chapel of the Franciscans has been long used as the principal chapel of the Wexford union. The conventual Franciscans settled here in the reign of Henry III.: about the year 1380 they obtained possession of the convent and church of St. Bridget and St. John, which had previously belonged to the Knights Hospitallers: at the dissolution the buildings and lands were granted in perpetuity to two laymen. The community at present consists of a guardian elected triennially at a general meeting of the Franciscan order in Dublin, and six friars. The building is a plain edifice, with the exception of a modern addition erected for a library, which contains a valuable collection of theological works, chiefly of the early Christian fathers, and also books in other departments of literature. The building, which is surmounted by a turret with a cupola and cross, and furnished with a clock, was erected under the superintendence of the Rev. R. Walsh, late guardian of the convent, who, with the aid of a subscription for the purpose, also collected the library, chiefly from the continent. The chapel, dedicated to St. John and St. Bridget, and supposed to occupy the site of that of the ancient monastery of the Franciscans, is a large unornamented pile: the burial-ground attached to it has been lately enlarged, and a commodious house for the clergyman has been built adjoining the chapel, at an expense of about £1000. The nunnery was established in 1818 for nuns of the order of the Presentation: their house, adjoining the Franciscan convent and erected principally at the expense of the late Mr. Carrol, of the Faithe, contains a small chapel elegantly fitted up at the expense of the Countess of Shrewsbury, who presented £200 for that purpose: it is open on Sundays as a public place of worship: beneath the chapel is a commodious school-room, in which the girls originally attached to the Lancasterian school, and those belonging to the Redmond female orphan-house, are gratuitously educated by the ladies of the order, and also instructed in useful and ornamental needle-work. The Wesleyan Methodists have two places of worship: a congregation in connection with the Irish Evangelical Society, and another, called the separatists, meet in private houses.

The diocesan school for the see of Ferns, situated to the north of the town, on the road from Ferry-Carrigg, was built in 1800, at the expense of the county, on a piece of ground leased by the late R. Neville rent-free for 30 years, with a right reserved of charging it with a rent not exceeding £50 per annum at the end of that period, which has not since been demanded by the present proprietor, Sir W. R. P. Geary, Bart. The school has accommodation for 40 boarders and 6 daily pupils, and has a large play-ground attached: the master receives a salary of £70, paid by the bishop and the beneficed clergy of the diocese: an additional salary of £100 was paid by the corporation until the discontinuance of the payment of tolls. The parochial school, founded in 1824, and situated on the glebe of the parish of St. Patrick, is a neat building, consisting of a centre and two wings, and containing two school-rooms, in which 77 boys and 62 girls are instructed; it is supported by the trustees of Erasmus Smith's charity and by voluntary contributions. St. Peter's college originated in a bequest by the Rev. Peter Devereux, P. P. of Kilmore, made during the existence of the penal code, which prohibited students for the priesthood from being educated at home. It consisted of a farm, the proceeds of which were to provide for the education of two ecclesiastical students in a foreign college: the continental war prevented the bequest being applied to its intended purpose, and a large sum accumulated, which, in 1818 was expended in the purchase of land and the erection of the buildings, which are vested in the R. C. bishop of the diocese and two clergymen as trustees. The college stands on Summer Hill, an elevated situation to the west of the town, and presents the appearance of a large mansion-house, containing accommodation for a president, six professors, and 30 resident pupils, with classrooms for 150 daily pupils: a large addition is now in progress of erection in the Gothic style, to contain a chapel, library, and accommodations for an additional number of professors and pupils; it is to form a quadrangle, the eastern front of which is completed and exhibits a square tower in its centre with octangular turrets at each angle, which will be surmounted with a spire 140 feet high; the interior will be surrounded by a colonnade in the cloister style, enclosing an open area of about 130 feet square. The course of studies comprises all the gradations of instruction from the rudiments to the highest departments in the ancient and modern languages, mathematics, physics, logic, metaphysics and ethics; and, should the wants of the diocese require it, a course of theology to supersede the necessity of students finishing their education at Maynooth. The fees, the maximum of which is limited to £28 per annum, are at present £25 for resident and £6 for daily pupils. Protestant children are admitted without any interference with their religious principles: the profits of the institution are applied exclusively to charitable purposes. The Wexford poor school, founded in 1809 by Mr. W. Doran, is attended by upwards of 300 boys. An infants' school, founded in 1830, affords instruction to upwards of 70 children in a building erected for the purpose. The county infirmary, in the north-western part of the town, contains 10 wards and 35 beds; attached to it is a dispensary, with a house for the surgeon. The county fever hospital, erected in 1818 in the south-western suburb, has six wards, con-

taining 60 beds: during the prevalence of cholera it was used for the reception of patients labouring under that disease. The Earl of Shrewsbury has for the last seven years given £50 per annum to this institution. The house of industry and lunatic asylum was established in 1816 in the old gaol: the former contains two departments, one for the aged and infirm, the other for vagrants and prostitutes: all the inmates able to work are employed; the poor are allowed half of their earnings; vagrants, none. The department for lunatics is now very small, as most of the patients have been removed to the district asylum at Carlow. The Redmond female orphan house was erected in 1829, at an expense of £1900, being the accumulated proceeds of a bequest of £500 by the late Walter Redmond, of Bettyville, Esq., together with a donation of £200 by John H. Talbot, of Talbot Hall, Esq.; the institution, originally intended for 12 orphans, without religious distinction, but containing accommodations for 34, is maintained by a bequest of £120 per annum from the founder, and is under the superintendence of the R. C. bishop and five other trustees; the children are received at an early age and apprenticed at 16: the house stands on part of St. Peter's College lands. A savings' bank and a loan fund have also been opened. Some charitable bequests to the poor of Wexford and the adjoining parishes are distributed by the rector, under the names of Tottenham's fund, Browne's fund, and Tait's charity.

The ruins of the ancient monastery of St. Peter and St. Paul of Selsker, consisting of a tower, now forming part of the present church, and some of the arches, are still in existence. It is said that Cromwell, when he destroyed the church at the sacking of Wexford, carried away the ring of bells, and that they are now in one of the churches in Liverpool: according to tradition, the freedom of the town and exemption from the port dues of Liverpool were granted to the freemen of Wexford in lieu of these bells. There are no remains of the priory of the Knights of St. John of Jerusalem, or of the Magdalene leper house. Some portions of the town walls, with five of the towers, three square and two round, are still in a sufficient state of preservation to show that the walls were 22 feet high, and were supported on the inside by a rampart of earth 21 feet thick: ruins of most of the old churches are still visible. Near the west gate was a strong chalybeate spring, now closed up. Many coins have been found at different times, but none of great antiquity: among them are some of copper of the dates 1605 and 1615, evidently struck off for tokens by merchants or dealers to supply the deficiency of legal coin. Near the Windmill hill a rudely carved urn of unbaked clay, containing calcined human bones, was found in 1831. Nicholas French, author of "The Bleeding Iphigenia," and of several other political publications during the reign of Chas. II., was a native of this town. Wexford gives one of his titles of Earl, in the Irish peerage, to the Earl of Shrewsbury.

WHERRY, a parish, in the barony of GARRycastle, KING'S county, and province of LEINSTER; containing, with part of the post-town of Farbane, 3555 inhabitants. This parish, which is situated on the river Brosna, comprises 16,732 statute acres, of which 80 are woodland and more than 7000 are bog; the remainder

is divided in nearly equal portions between pasture and tillage. The arable land is of very good quality and favourable to the growth, of corn; but the pasture, except the lowlands near the river, is indifferent, and the meadow land poor. The system of agriculture is slowly improving; there is abundance of limestone, which is quarried for agricultural purposes and for building. The principal seats are Ballylen, the residence of the Rev. H. King, situated in a fine demesne; Killygally, of the Rev. H. Mahon; and Moyclare, of R. Lawder, Esq. Fairs are held at Farbane on Aug. 2nd and Oct. 20th: the Grand Canal passes within a quarter of a mile of the parish. It is a rectory, vicarage, and perpetual curacy, in the diocese of Meath; the rectory is inappropriate in the Rev. J. Armstrong and the Rev. H. King; the vicarage forms part of the union of Tessaurean; and the perpetual curacy, which is also called Farbane, is in the patronage of the incumbent. The tithes amount to £276. 18. 5½., of which one-half is payable to the impropiator and the other to the vicar. The glebe-house, annexed to the curacy, was built in 1818 at an expense of £500, of which £450 was a gift and £50 a loan from the late Board of First Fruits; the glebe comprises 20 acres, valued at £21 per ann.; and the income of the curacy is £99.7.8½., arising from the glebe, a stipend of £55.7.8½. payable by the incumbent, and an augmentation of £14 by the Ecclesiastical Commissioners. The church of the perpetual curacy was built in 1804, at an expense of £461 British, of which £327 was raised by parochial assessment and the remainder by subscription; a belfry turret was added to it in 1819 by the same means. In the R. C. divisions the parish is in the diocese of Ardagh, and is the head of a union, called Farbane, comprising also the parish of Tessaurean; in each parish is a chapel; that of Farbane is a handsome edifice lately erected. There are five private schools; in which are about 200 children; and a dispensary. There are remains of old castles at Cool and Kilcolgan.

WHIDDY ISLAND, in the parish of KILMACOMOGUE, barony of BANTRY, county of CORK, and province of MUNSTER, 1¾ mile (W.) from Bantry; containing 714 inhabitants. It is situated near the inner extremity of the bay of Bantry, and extends from N. E. to S. W. nearly three miles, having an average breadth of about one mile, and comprising 1218 statute acres of excellent land, chiefly under an improved system of cultivation. It is remarkable for the variety of its soil, which in some places consists of a rich loam, and in others of rock, sand, and stiff clay: on the north side are extensive rocks of a black shaly substance, soft and unctuous, and much resembling black lead: it is called *Lapis Hibernicus*, and was formerly given medicinally in cases of inward bruises, but is now chiefly used by carpenters as black chalk. There are both a fresh and a salt water lake on the island. Three batteries, each consisting of a circular tower surrounded by a deep fosse, and together mounting 18 guns, were built subsequently to the descent of the French fleet here in 1796: there were barracks for seven officers and 188 non-commissioned officers and men of the engineer and artillery departments, but the whole are now entrusted to the care of one man. Along the eastern shore of the island are five small islets, between which and the mainland on the east is the best anchorage in the bay, in five or

six fathoms, quite landlocked, and secure from all winds. On an eminence near the eastern point of the island are the ruins of a castle, built by O'Sullivan Bear in the reign of Hen. VI. In the reign of Queen Elizabeth it was in the possession of Sir George Carew, Lord-President of Munster, and it was ultimately destroyed by Ireton during the civil war of the 17th century. There are also some vestiges of an ancient church, with a cemetery attached. The island forms part of the estate of the Earl of Bantry.

WHITE ABBEY, a village, in the parish of CARMONEY, barony of LOWER BELFAST, county of ANTRIM, and province of ULSTER, 4 miles (N.) from Belfast, on the shore of Belfast Lough; containing 71 houses and 391 inhabitants. It takes its name from an old abbey, whose picturesque ruins consist of a chapel, the remains of which denote the early English style of architecture, but at what time or by whom founded is not known.

WHITECHURCH, or TEMPLEGALL, a parish, partly in the baronies of FERMOY and EAST MUSKERRY, county of CORK, but chiefly in the county of the city of CORK, province of MUNSTER, 5 miles (N. W.) from Cork, on the road to Limerick; containing 2856 inhabitants. This parish comprises 10,687 statute acres, of which 2512 are in the barony of Fermoy, 723 in that of East Muskerry, and 7143 in the north liberties of the city. The land is generally cold and the soil light, resting on a substratum of clay-slate: it is chiefly under tillage, but there are some large dairy farms; its proximity to the city affords the facility of procuring an abundant supply of manure, and from the spirited exertions of the Rev. Mr. Horgan and others the system of agriculture is rapidly advancing. A new line of road lately opened from Cork by the perseverance of A. Beale, Esq., proprietor of the Monard iron-works, has stimulated the farmers to clear their rocky grounds; and having established a trade with the city for flags and building-stone, they are deriving an immediate profit in preparing their waste land for future cultivation. This road was constructed at an expense of about £400, of which the Grand Jury gave £190, three gentlemen of the neighbourhood gave £25 each, and the remainder was defrayed by Mr. Beale. In a romantic glen on the western boundary of the parish are the Monard iron-works, an extensive manufactory for spades and shovels, to which is attached a dye - wood mill. A copious and powerful stream, which, after running for two or three miles in a line with the Mallow road, enters the glen, gives motion to the six water wheels of these works, which occupy three fine sites supplied by spacious ponds rising one above the other, the iron-works being attached to the first and second, and the dye-wood mill to the third fall; the glen is handsomely planted, and with the ponds, weirs, and buildings, presents a, very picturesque and animated appearance. The living is a rectory and vicarage, in the diocese of Cloyne, and in the patronage of the Bishop; the tithes amount to £784. 12. 3¾. The church, rebuilt in 1800, is a spacious structure in the early English style, with a square tower surmounted by a low spire. In the R. C. divisions the parish forms part of the union or district of Garry cloyne, or Blarney: the chapel is a large and very neat edifice, and near it is a tower, erected in 1834 by the Rev. Mr. Horgan, in imitation of the ancient

round towers peculiar to Ireland. The male and female parochial schools are wholly supported by the rector; and about a mile from the village is a large and handsome school-house, built in 1835, under the superintendence of the Rev. Mr. Horgan, P. P., and in connection with the new Board of Education. There are also some private schools and a Sunday school.

WHITECHURCH, a parish, in the barony of HALF-RATHDOWN, county of DUBLIN, and province of LEINSTER, 5 miles (S.) from the General Post-Office; containing, with the villages of Whitechurch, Ballyboden, and Rockbrook, 1710 inhabitants. The parish comprises 2833 statute acres of very varied surface; the northern portion, though lying high with respect to the sea level of Dublin bay, is generally flat and of good quality, highly improved by continued cultivation; the southern rises into heights of considerable elevation, forming the base of the northern range of the Dublin and Wicklow mountains, whence the Cruagh river and another of smaller size, both carrying down a considerable volume of water during the rainy season, though nearly dry in summer, irrigate the whole district from south to north, and after uniting their streams join the Dodder at Rathfarnham. Each of these has several mill sites, on which are paper-mills at present little used, though capable of executing much work, and cotton-factories that employ about 120 hands in the aggregate: attached to the works of Mr. Bewley are bleaching grounds and an extensive laundry. The mountain land produces only pasturage, and about 550 acres of it are a barren waste, but they supply inexhaustible stores of granite, which is in great demand for the public buildings and the more ornamented dwelling-houses in Dublin and the surrounding country. The military road through the county of Wicklow passes by the villages of Ballyboden and Rockbrook. The greater portion of the cultivated part of the parish is enclosed in the demesnes and grounds of the gentry who reside here, all of which, from the situation of the land that forms a gentle declivity from the mountainous parts to the shores of Dublin bay, command fine views of the beautiful and highly cultivated valley of the Liffey and the basin of the bay itself, with its back-grounds of Howth, Lambay, and the Carlingford and Mourne mountains in the distance. Marlay, the residence of John David La Touche, Esq., took its name from Bishop Marlay, whose daughter was married to the Rt. Hon. David La Touche, by whom the place was built: the demesne contains about 400 acres, and enjoys all the advantages which fertility, high cultivation, variety of surface, copious supply of water, rich and varied planting and extent of prospect can bestow: the gardens, containing about four acres, are stocked with a large selection of native and exotic plants and have extensive ranges of glass. In a sequestered spot is a mausoleum with a monument to the memory of Elizabeth, Countess of Lanesborough, sister to the present proprietor. Among the other seats are Hollypark, the beautiful residence of the late Jeffrey Foote, Esq., situated at the base of Stagstown Hill, and tastefully laid out, with a well-planted deer-park attached to it; Glen-Southwall, better known by the name of the Little Dargle, as being a miniature resemblance of the celebrated valley of that name at Powerseourt, the seat of C. B. Ponsonby, Esq., by whom the grounds are thrown open for the inspection of visitors; Larch Hill, the resi-

dence of J. O'Neil, Esq.; Hermitage, of R. Moore, Esq.; the Priory, now of G. Hatchell, Esq., and previously that of the celebrated Rt. Hon. John Philpot Curran, who resided here during the latter part of his life; The Park, of John Davis, Esq.; Eden Park, of M. Harris, Esq.; Highfield, of John Whitcroft, Esq.; Somerville, of Fras. Sommers, Esq.; Grange Cottage, of J. Whaley, Esq.; Elm Grove, of P. Morgan, Esq.; St. Thomas, of Mrs. Unthank; Kingston, of Mrs. Jones; Cloragh, of Chas. Davis, Esq.; Tibbradden, of J. Jones, Esq.; and Harold's Grange, of C. Fottrell, Esq.

The living is a rectory and perpetual curacy, in the diocese of Dublin: the rectory is appropriate partly to the deanery of Christ-Church, Dublin, and partly to the incumbent of Tallaght: it was erected into a perpetual curacy in 1823, when it was separated from the union of Tallaght, and is in the alternate patronage of the Archbishop and W. Bryan, Esq. The tithes amount to £217. 11. 1., of which £52. 3. 10. is payable to the Dean of Christ-Church, and £165. 7. 3. to the incumbent of Tallaght, who allows the curate a stipend of £69.7.3.: 1089 acres of the parish are tithe-free. The new church was erected in 1826, at an expense of £2000, on a site in the grounds of Marlay, given by John David La Touche, Esq.; it is in the pointed style, with a tower and spire: the Ecclesiastical Commissioners have recently granted £283 towards its repairs. The old church, which has a burial-ground attached to it, and stands on an eminence about half a mile distant, forms a picturesque ruin. In the R. C. divisions the parish forms part of the union or district of Rathfarnham. There is a Moravian cemetery on the grounds of Marlay, not far from the church. Near it also is a school-house, with apartments for the master and mistress, erected in 1824: about 30 of the pupils are annually clothed. At the Little Dargle are the ruins of a cromlech, the three upright stones of which are still standing, but the table stone has been displaced and lies on the ground near them. At Larch Hill is a druidical circle, with an altar or cromlech in its centre; and on Kilmashogue mountain is a strong chalybeate spa.

WHITECHURCH, a parish, in the barony of NORTH NAAS, county of KILDARE, and province of LEINSTER, 3 miles (N.) from Naas, on the road to Celbridge; containing 279 inhabitants, and comprising 1875 statute acres. It is a vicarage, in the diocese of Kildare, forming part of the union of Kill; the rectory is entirely inappropriate in the Earl of Mayo. The tithes amount to £105, of which £45 is payable to the impropiator and £60 to the vicar. A priory of Carmelites is said to have stood here.

WHITECHURCH, or CASTLANE, a parish, in the barony of IVERK, county of KILKENNY, and province of LEINSTER, 2 miles (N. E.) from Carrick-on-Suir, on the road to Kilkenny; containing 778 inhabitants. This parish is situated on the river Lingan, near its junction with the Suir, and comprises 1312 acres, as apportioned under the tithe act, all arable and pasture land; there is abundance of limestone, and the system of agriculture has much improved. The seats are Castletown, the fine mansion of Michael Cox, Esq., situated in a well-wooded demesne and built by Archbishop Cox, grandfather of the present proprietor; Ballycaushlawne Lodge, the residence of R. B. Osborne, Esq.; and Anneborough, of the late R. Sauce, Esq. The living

is a rectory and vicarage, in the diocese of Ossory, and in the patronage of the Crown and the Bishop; the tithes amount to £221. The church is a neat building with a spire, erected by Archbishop Cox, and to which, in 1766, the late Board of First Fruits gave £200, and in 1820 £300. The glebe-house was built in 1813, by aid of a gift of £400 and a loan of £316 from the same Board; the glebe comprises 16 acres. In the R. C. divisions the parish forms part of the union or district of Templeorum. The parochial school is supported by the Earl of Besborough and the rector, and two other public schools are maintained by Mrs. Cox; in these schools about 140 children are instructed: there are also a private school and a dispensary.

WHITECHURCH, a parish, in the barony of IFFA and OFFA WEST, county of TIPPERARY, and province of MUNSTER 3 miles (S. W.) from Cahir, on the road to Clonmel; containing 1218 inhabitants. This parish is situated upon a branch of the river Suir, and comprises 1378 acres, the greater part of which is arable and pasture land. A woollen manufactory was carried on here some years since, but from want of proper encouragement was given up. It is a rectory and vicarage, in the diocese of Lismore, and forms part of the union of Tubrid. In the R. C. divisions it is the head of a union or district, called, from the village, Ballylooby, and comprising the parishes of Whitechurch, Tubrid, and Tullaghorton, in which union are two chapels; that in Whitechurch is a modern building. There are two private schools, in which about 150 children are instructed.

WHITECHURCH, a parish, in the barony of DECIES-WITHOUT-DRUM, county of WATERFORD, and province of MUNSTER, 5 miles (W.) from Dungarvan, on the mail coach road from Waterford, through Youghal, to Cork; containing 3176 inhabitants. This place was the scene of repeated hostilities during the parliamentary war: in 1645, Sir Richard Osborne, then proprietor of Knockmoan castle, notwithstanding his scrupulous observance of the cessation of hostilities which had been previously concluded, was closely besieged by the Earl of Castlehaven, to whom he was compelled to surrender. The castle was delivered up to Lord Lisle in 1646, and in 1649, while Cromwell was besieging Dungarvan, it was besieged and taken by a detachment of his army, by whom it was afterwards demolished. The parish comprises 9149 statute acres, as apportioned under the tithe act: the land is of good quality, and the system of agriculture very much improved. Limestone abounds on the lowlands, and marl of rich quality is obtained in several places; on the high grounds brown freestone and green flag-stone are found in abundance; manganese is also found at Cappagh, but has not been worked to any extent, and at Carriglea is a stratum of pure black marble. Ballyntaylor, the property of J. Musgrave, Esq., formerly a seat of the Osborne family, is pleasantly situated in the southern part of the parish, within half a mile of the picturesque ruins of Knockmoan Castle. The other seats are Mount Odell, the property of J. Odell, Esq., of Carriglea, also in this parish, the latter a handsome mansion in the later English style, pleasantly situated in a highly improved demesne, commanding some fine mountain scenery; Cappagh, of R. Usher, Esq., a handsome residence embracing some picturesque and romantic scenery; and

Whitechurch, of R. Power, Esq., pleasantly situated in grounds tastefully laid out. The farm-houses are of very superior character. At Cappagh is a lake from which a stream issues, and after turning a mill pursues a subterranean course for nearly two miles, emerging at Canty, where it falls into the river Brickey. A fair is held on the 5th of August, and at Cappagh is a constabulary police station.

The living is a vicarage, in the diocese of Lismore, episcopally united to that of Lickoran, and in the patronage of the Duke of Devonshire, in whom the rectory is inappropriate: the tithes amount to £525, of which £350 is payable to the impropiator, and the remainder to the vicar; the gross value of the benefice is £202.12.6. The church, towards the erection of which the late Board of First Fruits granted a loan of £600, is a neat edifice, built in 1831. In the R. C. divisions the parish forms part of the union of Aglish: the chapel is a spacious edifice. About 90 children are taught in the parochial school at Ballyntaylor, supported by J. Musgrave, Esq.; and there are two private schools, in which are about 130 children. There are some remains of the ancient castle of Kilmoan, said to have been originally built by a lady, whose tombstone was long shown here; they occupy the summit of a lofty limestone rock, surrounded by a deep morass, the only passage across which was a narrow causeway. Near Cappagh is an ancient building, said to have belonged to the Knights Templars; and near Ballylemon, when searching for marl, the skeletons of several moose deer were found. In the limestone rocks are two extensive caverns, situated near each other; one, called Oon-na-glour, or "the pigeon hole," is divided into two chambers, through the innermost of which runs a small stream that disappears at Ballymacourty, and after passing through this cavern emerges from its subterraneous course at Knockane; the largest chamber is of elliptical form, and about 150 feet in length, very beautifully ornamented with stalactites and crystallizations of various forms. The other cavern, which is called Oon-na-mort, contains numerous chambers, and has been repeatedly occupied as a place of religious retirement. Near the river Phinisk is another cavern called Oon-na-glour, about 100 feet square, of which the roof is very lofty in some parts; there is also a small cavern at Bewley, within a very short distance.

WHITECHURCH, a parish, partly in the barony of BANTRY, but chiefly in that of SHELBURNE, county of WEXFORD, and province of LEINSTER, 4¾ miles (S. S. W.) from New Ross, on the road to Fethard; containing 1328 inhabitants. After the battle of New Ross in 1798, the insurgents under the command of the Rev. Philip Roche encamped on Slieve Keltre, a lofty eminence partly in this parish, and during their continuance here a detachment from the main body destroyed a gun brig lying off Pilltown. The parish is situated on the Ross river, by which it is bounded on the west; it comprises 5017 statute acres, chiefly under tillage; the soil is in some parts good, and the system of agriculture has in particular instances been brought to a high state of perfection; green crops, and an extensive system of drainage, introduced by the late Mr. Glascott, have been continued with great success on the estate of Pilltown, and are gradually being adopted on other estates; but in the central and inland parts of the parish, the soil of which is chiefly of a poor quality, the old

system of agriculture is still practised. Lime, and a testaceous sediment found on the banks of the river, are in general use for manure. There are some patches of bog on the sides of Slieve Kiltre, and on the summit of that eminence is an extended plain, forming a good sheepwalk, and serving as a common for the adjoining estates. A black mould resembling tin ore appears in veins in many parts of the parish, and there are quarries of roofing slate of an indifferent quality. The river, which abounds with the finest salmon, is here navigable for vessels of several hundred tons, and the inlets to Pilltown and Camlin are navigable for small vessels. At the village of Whitechurch is a station of the constabulary police. Pilltown, the seat of W. M. Glascott, Esq., is pleasantly situated on the Ross river, and surrounded by an extensive demesne embellished with thriving plantations. Landscape, now the residence of John Ussher, Esq., derives its name from the beautiful view it embraces of the river and the ornamental grounds of Castle Annaghs on the opposite bank; it is surrounded with a fine plantation of fir, sycamore, beech, and oak trees. Stokestown, now the residence of Jos. Deane, Esq., is similarly embellished; and Killowen is the pleasing seat of Capt. Glascott.

The living is a rectory and vicarage, in the diocese of Ferns, united by act of council, in 1723, to the rectory of Kilmokea, together constituting the union and corps of the prebend of Whitechurch in the cathedral of Ferns, and in the patronage of the Bishop: the tithes amount to £348. 18. 5½., and the entire tithes of the benefice to £646. 3. There is a glebe of 2 acres in this parish, and one of 12 acres in that of Kilmokea, on which is the glebe-house. The church is a plain building without either tower or spire; the Ecclesiastical Commissioners have lately granted £190 for its repair and improvement. In the R. C. divisions the parish forms part of the union or district of Horeswood; there is a neat chapel near the village of Old Court. At Stokestown is an excellent school-house with apartments for the master and mistress, built at an expense of £500 by the late Mrs. Erith Paul, who by her will, in 1810, endowed the school with £800, and with 2½ acres of ground for the use of the teachers; she also bequeathed a further sum, of which the interest was to be applied to the relief of such poor aged and infirm persons as her trustees should appoint. These legacies were paid over to the Commissioners for Charitable Bequests, but delays, occasioned by official difficulties, having occurred in their appropriation, the funds accumulated to about £6000, and are now vested in the 3½ per cents., and the interest regularly applied as follows: £50 per ann. to the master and mistress of the school, £50 for apprenticing the children, and the remainder, £107. 18., in annuities of £8. 6. per ann. to 13 aged and infirm persons. A parochial school-house was built in 1831 near the village of Whitechurch, on an acre of ground given by W. W. Glascott, Esq.; it was erected and is partly supported by subscription; and there is a national school attached to the R. C. chapel: in these schools about 140 children are educated.

WHITECHURCH-GLYN, a parish, in the barony of BANTRY, county of WEXFORD; and province of LEINSTER, 3 miles (N.) from Taghmon, near the road to Enniscorthy; containing 1738 inhabitants. It comprises 6730 statute acres, as apportioned under the tithe

act, partly in pasture, but chiefly in tillage: the new road from Wexford to New Ross passes through the southern part of the parish. It is an impropriate cure, in the diocese of Ferns; the rectory is partly impropriate in the Earl of Portsmouth, and the remainder, which was formerly impropriate in the Colclough family, was, about the year 1740, purchased by the late Board of First Fruits for the endowment of the impropriate cure, which now forms part of the union of Killurin. The tithes amount to £260. 1. 1½., of which £45. 7. 4½. is payable to the improprator, and the remainder to the incumbent. In the R. C. divisions the parish is partly in the union or district of Taghmon, but chiefly in that of Glyn.

WHITEGATE, a village, partly in the parish of AGHADA, and partly in that of CORKBEG, barony of IMOKILLY, county of CORK, and province of MUNSTER, 5 miles (S.W.) from Cloyne; containing 496 inhabitants. It is situated upon the south-western side of the harbour of Cork, and on the road from Cloyne to Carlisle fort, containing 46 houses, which are all small, but neat and well built, and being white-washed have a pretty and cheerful appearance. A considerable fishery is carried on, in which 6 boats of from 15 to 20 tons' burden are regularly employed during the season in taking hake, mackerel, and herrings; and about 20 boats of from 5 to 10 tons are engaged in conveying sand to Cork, Middleton, and other places. Two boats occasionally ply from the village to the Cork and Cove markets during the summer season. A steam-boat from Cork comes every Tuesday to a small pier situated about one mile north-east from the village. There are three schools under the superintendence of the Rev. John Gore, one for boys, founded and endowed by the late Col. Fitzgerald, of Corkbeg, in 1831; the others are a female and an infants' school, maintained by Mrs. Blakeney Fitzgerald, by whom the school-houses were erected. The country around is exceedingly fertile, and is embellished with several elegant mansions, the principal of which are Corkbeg House, the residence of R. M. Penrose Fitzgerald, Esq.; Whitegate House, of Mrs. Blakeney Fitzgerald; Trabolgan, of E. Roche, Esq.; Hadwel Lodge, of J. Penrose, Esq.; and Aghada House, of J. Roche, Esq. Close to the village are the ruins of the castle and church of Corkbeg, and near the ruins of the old church a new one is about to be erected.

WHITEHALL, a village, partly in the parish of SHANKILL, but chiefly in that of KILMOCAHILL, barony of GOWRAN, county of KILKENNY, and province of LEINSTER, 4 miles (S. W.) from Leighlin-bridge, on the road to Kilkenny; containing 33 houses and 212 inhabitants.

WHITEHOUSE, a village, in the parish of CARN-MONEY, barony of LOWER BELFAST, county of ANTRIM, and province of ULSTER, 3 miles (N.) from Belfast, on the road to Carrickfergus; containing 132 inhabitants. It is situated on the shore of Belfast lough, and is principally occupied by the proprietors and work-people of the cotton factories, to which it owes its origin: the first cotton-mill established in Ireland was erected here, in 1784, by Mr. Nicholas Grimshaw, whose sons still carry on the manufacture in all its branches; the buildings are very extensive, and the spinning of yarn and weaving of cotton and muslin afford employment to above 1000 persons. Here are also some very large



print-works, erected by another of Mr. Grimshaw's sons, in which more than 200 persons are employed. The village is neatly built, and its inhabitants are in comfortable circumstances. It has a penny post to Belfast and Carrickfergus; petty sessions are held every three weeks, and there is a coast-guard station, being one of eight in the district of Carrickfergus. Fairs are held on the first Tuesday in May and Nov., principally for cattle.

WHITESTOWN, a village, in the parish of CARLINGFORD, barony of LOWER DUNDALK, county of LOUTH, and province of LEINSTER,  $3\frac{1}{2}$  miles (S.E.) from Carlingford; containing 370 inhabitants. It is situated near the eastern coast and entrance to the bay of Carlingford, and comprises 58 houses, mostly inhabited by farmers and agricultural labourers.

WICKLOW (County of), a maritime county of the province of LEINSTER, bounded on the east by St. George's Channel; on the north, by the county of Dublin; on the west, by those of Kildare and Carlow, with detached portions of that of Dublin; and on the south, by that of Wexford. It extends from  $52^{\circ} 35'$  to  $53^{\circ} 16'$  (N. Lat.), and from  $5^{\circ} 58'$  to  $6^{\circ} 55'$  (W. Lon.); comprising, according to the Ordnance survey, 494,704 statute acres, of which 400,704 consist of improved lands, and 94,000 of unprofitable mountain and bog, &c. The population, in 1821, was 110,767; and in 1831, 121,557.

According to Ptolemy, the inhabitants of this part of the island, and also of the present county of Kildare, were the *Cauci*, supposed to have been of Belgic-Gaulish extraction. But it is chiefly celebrated as the country of the Byrnes and the O'Tooles, the former of whom occupied the northern and eastern parts, and the latter the south-western. The country of the Byrnes on the western side of the mountains was called the Ranelagh, or Kilconnell, and in Queen Elizabeth's time, Pheagh Mac Hugh's country, from the name of the chief of the Byrnes. Another sept of the Byrnes inhabited the eastern side, bordering on the sea; while the country of the O'Tooles was called Imale, and comprised the mountain regions surrounding the great glen of Imale. The O'Cullans possessed a tract along the northern confines, but they are scarcely mentioned after the Anglo-Norman invasion; and the Danes appear to have had some settlements on the coast. After the arrival of the English, the maritime portions of the county most easy of access were partitioned among the adventurers, and the Byrnes were compelled to retire to the mountains, as also were the O'Tooles, who had previously occupied part of the county of Kildare. On the division into counties by King John, this extensive region was included in that of Dublin; but the septs of the mountains did not acknowledge the English jurisdiction until many centuries after. Secured from successful pursuit by their mountain fastnesses, they waged an incursive warfare against the surrounding English settlements, and more particularly against the citizens of Dublin, of whom, on one occasion, they slaughtered three hundred at Cullen's-wood, where the latter had assembled for recreation at Easter. Besides several fortresses built for private protection, royal castles to keep the natives in check were erected at Newcastle and at Castle Kevin near Annamoe, but with little effect. Piers Gaveston, in the reign of Edw. II., drove back the septs

with considerable slaughter into their mountain fastnesses, after which they became so powerful that they were accustomed to make formal treaties with the English authorities. They were, however, so overawed by the first military expedition of Rich. II., that they agreed, with the rest of the native tribes, to evacuate Leinster; but in 1398, after this monarch's return to England with his army, the fulfilment of the agreement was refused; upon which Roger Mortimer, Earl of March, the king's lieutenant, attended by the Earl of Ormond, marched against the septs of Byrne, and drove them from their lands in Wicklow; but at the very moment of their triumph, while feasts were held and knights created in honour of this success, they were disturbed by the intelligence of a victory gained by the neighbouring sept of O'Toole, who slaughtered a considerable number of the king's forces. The Byrnes retired into Ossory, and there maintained the war with obstinacy; and Mortimer, pursuing them with more courage than circumspection, was surprised, defeated, and slain. About 1402, the septs of Wicklow were severely chastised by the arms of the magistrates of Dublin; and in later times they sued to become English subjects. In the 34th of Hen. VIII., the Byrnes of the mountains, who had lately sworn allegiance, earnestly desired that their country might be converted into a distinct county, and called the county of Wicklow; but this request was either neglected or refused. When the opponents of the English government had acquired increased strength by fomenting religious dissensions, the celebrated Pheagh Mac Hugh Byrne, in the years 1577, 1578, and 1580, in alliance with several disaffected lords, harassed the English pale; and in the last-named year obtained a sanguinary victory over the lord-deputy's forces at Glendalough, whither they had penetrated with great difficulty. In 1595, on a reverse of fortune, he made his submission at Dublin. In 1596, his sept was defeated by the British troops, after a sharp action; and in the following year, Pheagh Mac Hugh fell in an engagement with the lord-deputy, Sir William Russell. His son Phelim Mac Pheagh was chosen in his place as chief of the Byrnes, and in 1600 made a humble submission to Queen Elizabeth, together with several other Irish toparchs. An expedition was undertaken against him, however, in the same year; but the country was reduced to comparative tranquillity in 1605, in the reign of James I., and during the lieutenancy of Sir Arthur Chichester, by being erected into a county distinct from that of Dublin, under its present name. The Byrnes, in the wars of 1641, united with their neighbours of the same party in the counties of Wexford and Carlow, and extended their ravages to the very walls of Dublin. Notwithstanding the cruelties exercised by Sir Charles Coote in his expedition against them, they maintained their cause until Cromwell, after the siege of Drogheda, marched triumphantly through the county, and reduced every town and fort in it; thus terminating the war in this quarter. In the disturbances of 1798 the county was the scene of many acts of violence, and in the southern part of it several severe conflicts took place. Even after their general suppression, bands of insurgents found a refuge in its mountain recesses, and hence committed extensive depredations, which a large military force was unable to repress. Government at length entered into composition with the

principal leaders, in order to restore tranquillity to the country, and cut roads through the wildest districts, and erected barracks at different places in them, which have effected the object proposed, and also tended much to improve the country by facilitating the means of communication through a district previously almost impassable.

The county is partly in the diocese of Ferns, but chiefly in that of Dublin. For purposes of civil jurisdiction it is divided into the baronies of Arklow, Ballinacor, Newcastle, Half-Rathdown, Shillelagh, Lower Talbotstown, and Upper Talbotstown. It contains the incorporated sea-port, market and assize town of Wicklow; the incorporated market-town of Baltinglass; the sea-ports and market-towns of Arklow and Bray; the disfranchised borough, market and post-town of Blessington; the market and post-towns of Rathdrum, Carnew, Dunlavan, Tinahely, and Stratford-upon-Slaney; the post-towns of Newtown-Mount-Kennedy, Enniskerry, Ashford, Annamoe, Delgany, Glanealy, and Newbridge; and the disfranchised borough of Carysfort: the principal villages are Bolinlea, Rathnew, Donard, Kilcoole, Roundwood, and Redcross. It sent ten members to the Irish parliament; two for the county, and two for each of the boroughs of Wicklow, Baltinglass, Blessington, and Carysfort: since the union the two returned for the county at large to the Imperial Parliament have been its sole representatives. The constituency, as registered up to Hilary term, 1837, consists of 330 £50, 168 £20, and 1154 £10 freeholders; and 41 £20 and 156 £10 leaseholders; making a total of 1849 registered electors: the election takes place at Wicklow. The county is included in the Home circuit: the assizes are held at Wicklow, and there are general sessions held there and at Baltinglass. The county court-house and county gaol are at Wicklow, and there is a district bridewell at Baltinglass. The local government is vested in a lieutenant, 12 deputy-lieutenants, and 71 other magistrates; besides whom there are the usual county officers, including 5 coroners. There are 24 constabulary police stations, having in the whole a force of 4 chief and 23 subordinate constables, and 116 men, with 5 horses. The District Lunatic Asylum is in the city of Dublin: there are infirmaries, with dispensaries attached, at Wicklow and Baltinglass; fever hospitals with dispensaries at Arklow, Newtown-Mount-Kennedy, Stratford - on - Slaney, and Enniskerry; and dispensaries at Bray, Kiltegan, Rathdrum, Blessington, Carnew, Coollatin, Tinahely, Dunlavan, Delgany, Dunganstown, and Redcross. The Grand Jury presentments for 1835 amounted to £21,706. 16. 7¼., of which £744. 10. 4. was for roads, bridges, &c., being the county charge; £10,920. 0. 5¼. for roads, bridges, &c., being the baronial charge; £5401. 2. 3½. for public buildings, charities, officers' salaries, and incidents; £3743. 13. 11. for the police; and £897. 9. 8. for repayment of advances made by Government. In the military arrangements the county is included in the eastern district; it contained several barrack stations for infantry, which have been converted to the use of the constabulary force and other purposes, except, that at Baltinglass, which is still occupied as a military barrack, and contains accommodation for one officer and 25 men.

The county is somewhat of a rectangular form, about 40 English miles in length from north to south, and 33

in breadth. A vast tract of mountains, composing almost the whole of the baronies of Ballinacor and Upper Talbotstown, with parts of Lower Talbotstown, occupies its entire central portion from the confines of Dublin to those of Carlow, and nearly cuts off all communication between its opposite sides, where there are more fertile districts, thickly inhabited, as the barony of Newcastle on the east, bordering on the sea, and the vales of Blessington and Baltinglass, on the confines of Kildare and Carlow. Its natural divisions are four, the central mountain region, the fertile districts on the east and on the west, and the barony of Shillelagh to the south. The general direction of the mountain ranges is from north-east to south-west: the declivities towards the north and west are mostly abrupt; while on the south and east, where their ascent is commonly more gradual, basins and hollows are scooped out, forming the most romantic glens. These mountains constitute a splendid background to most of the extensive prospects in this and the adjacent counties, and some of their summits command views of superior magnificence. The mountains do not form extended chains, but are assembled in lofty groups separated by precipitous ravines, usually narrow and straight. The groups are eight, that of Kippure on the north; those of Djouce, Thonelagee, Comaderry, and Lugnaquilla in the centre; those of Slieve Gadoe and Cadeen on the west; and that of Croghan Kinshela to the south. The summit of Lugnaquilla, the highest in the county and in the south-east of Ireland, is 3070 feet above the level of the sea; that of Djouce is 2392; of Kippure, 2527; of Thonelagee, 2696; of Slieve Gadoe, 2200; of Cadeen, 2158; and of Croghan Kinshela, 2064. The interior of this large tract, though almost uninhabited, has been rendered accessible by the military road; and on its eastern side are the celebrated scenes of Lough Bray, Luggelaw, Lough Dan, Glendalough, and Glenmalur, all embosomed in mountainous recesses of vast depth, and characterised by wildness and sublimity. To the east of the mountain range, and at the northern extremity of the county, rise two conical mountains called the Great and Little Sugar-loaf, the former 2004 feet high; and Bray Head, a vast mass with a remarkable broken outline, 870 feet high, which projects into the sea to the south of the town of Bray. From the Little Sugar-loaf commences a mountain range of secondary elevation, cultivated in some parts to the very summit, and extending in a direction south by west to the rugged heights of Carrickmacreilly, near Glanealy; and thence sweeping eastward, it joins the range that, to the south of Wicklow, forms the elevated promontory of Wicklow Head. Between this range and the more elevated mountain chain is a cheerless table land, watered by the Vartrey river, and formerly entirely overspread with bogs and rocks, which yet occupy great portions of it, though cultivation has made considerable advances near the lines of road by which it is now intersected. The most conspicuous of the secondary range are the Downs mountain, Dunran, and the mountains above Glanealy. Encircled by these mountains from Bray Head to Wicklow Head, and extending to the coast between those promontories, lies a tract distinguished for its fertility and beauty, which justly entitles it to be called the garden of the county. At an elevation greatly below that of the sheltering range, it is diversified by extensive swells and fertile vales enriched

in every direction with fine seats, neat villages, and thriving plantations, opening to the sea on the east, towards which the surface gradually declines, until it reaches a flat tract of boggy marsh, extending along the shore from Wicklow to near Greystones, and protected from the sea only by a broad bank of sand and gravel called the Murrough, presenting at the back a beautiful smooth sward. The streams of the vale find their way through it to the sea at Wicklow and at a place called the Breaches, where the sea is making considerable encroachments. From this shore the view of the encircling amphitheatre of mountains is extremely grand, particularly to those sailing along the coast through the channel between the land and the range of dangerous banks running parallel with it at some miles distance. The encircling range last described displays some of the most splendid of the picturesque scenes of the county, in the Glen of the Downs, Hermitage, Dunran, and the Devil's Glen. Very extensive panoramic views are obtained from the summits of Lugnaquilla and Djouce. The celebrated valley of the Dargle intersects the elevated grounds between the Sugar-loaf mountain and the confines of Dublin county. The peaked cone of the Great Sugar-loaf appears prominent in every prospect on this side of the county, and commands views of great scope and grandeur, extending northwards to the mountains of Mourne in the county of Down, and eastward to those of North Wales. In the country east of the great mountain chain, and south of Wicklow, the only scenes of peculiar beauty are the celebrated vales of the Ovoca and the Avonmore. The general aspect of this part of the county is marked by extensive swells and ranges of elevated ground descending to vales of little picturesque beauty, though the road along the coast, from Wicklow to Arklow, presents many fine sea views. One of the southern extremities of the great central mountain tract is Askeaky, close to Aughrim, from which hill a range of mountainous heights stretches south-westward, by Tinahely and the western side of the Aughrim or Derry river, through Shillelagh, to the confines of Carlow and Wexford counties. The barony of Shillelagh, though much improved of late years through the exertions of the late Earl Fitzwilliam, still wears a rugged and forbidding aspect. The alluvial district to the west of the great mountain range consists for the most part of low, long, and flat hills, with intervening valleys, sometimes spread out into broad meadows of great fertility; the only hills of considerable elevation being those of Baltinglass, 1271 feet high; Brisselstown, 1330; and Spynan's, 1351. This district is enriched with numerous gentlemen's seats, though some parts exhibit a neglect of improvement, such as the great glen or valley of Imale, between five and six miles long and three to four broad, extending from Stratford-upon-Slaney to the foot of Lugnaquilla mountain, and presenting an appearance of desolate wildness, though containing every inducement to cultivation.

The climate of the mountains, though remarkably mild for their elevation, is necessarily moist, and rain frequently falls among them when the low lands on the east side are free from it; the vapours, carried by the prevailing westerly winds, following the summits of the mountains to the sea at Bray Head and Wicklow Head. Although these low lands are exposed to the chilling effect of the east winds in spring, yet, being completely

sheltered on every other side, the climate is more genial than that of any other part of the county; and the vigour with which the arbutus, laurestinus, and other delicate shrubs flourish even in elevated situations is very remarkable. The soils of the county are various. A great part of the mountain tract is covered with heath and peat to a considerable depth, underneath which is found a coarse gravel, consisting of decayed granite; and where not encumbered with rocks, it is commonly a deep bog. The table land of the Vartrey has for the most part a thin mould interspersed with bogs, and encumbered with vast masses of granite. The soil of the marsh along the coast is a black peat, but that of the firm land bordering on it is commonly a deep loam of the greatest fertility. Beyond Wicklow to the south, the soil changes into a variety of thin loams and poor gravels on slate rock, extending to the southern confines of the county; marl, however, has been found in one or two places near the Ovoca. Along the banks of the Liffey and the Slaney, on the western side of the mountains, are alluvial strata of limestone gravel, pebble limestone, and loose marl; and in the glen of Imale these are found as high as the base of Lugnaquilla. These strata give a character of fertility to the entire district, except on the border of the county of Dublin, where there is a considerable extent of low hills covered with heath and dwarf furze on a wet and boggy soil, producing very poor herbage in summer, and in winter wholly unprofitable. These soils acquire their unproductive character from a stratum called "the curb" or "griddle," occurring within a few inches of the surface, totally impervious to water, and, though but from four to six inches thick, so hard as to resist the plough and spade: when broken with the pick-axe, however, and intermixed with the substrata of argillaceous earth and limestone gravel, it forms a productive soil: these hills extend from those of Tallaght to Dunlavan. The barony of Shillelagh, like the south-eastern part of the county, is covered with various thin soils, based on clay-slate, and much interspersed with rocks and stones, often of granite. The soils in these lower districts are generally of an argillaceous nature, becoming gradually gravelly and heathy in the vicinity of the mountains.

Cultivation has for many years been rapidly extending up the more improvable mountains, and in the richer districts has undergone considerable amelioration, to which the liberal measures of Earl Fitzwilliam, one of the largest proprietors, have greatly contributed. Tillage is the chief object of husbandry. The only crops in the more elevated situations are potatoes and oats in exhausting succession; wheat and barley, and occasionally green crops, are also cultivated in the lower districts, but the land is commonly left to recover itself under pasture. Turnips are cultivated in the south; and rape is grown by a few agriculturists. Artificial grasses are seldom sown. The enclosed pastures are chiefly fields on which grasses have been left to grow naturally after having been worn out with corn crops; in the eastern part of the county these pastures are luxuriant, particularly near the sea, where cattle are fattened on them. On the banks of the Liffey and Slaney are also many excellent pastures. The upland and mountain pastures, devoted entirely to rearing and feeding store cattle and sheep, are also remarkably good of their kind, and even where bogs most abound there are

spots covered with soft grasses. Lugnaquilla, to the very summit, which is nearly flat and clothed with a dry green sward of velvet softness, is a good sheep pasture. The cattle reared in the northern part of the county are chiefly for the Dublin market; in the southern, for those of Ross and Waterford. The milk in the former is chiefly applied to the feeding of lambs for the Dublin market; and in the vicinity of Rathdrum some butter is made that is in high esteem in that city. But the common application of grass lands is to the feeding of store cattle and the produce of hay. Both cattle and sheep are commonly small; and the sheep of the mountains are usually very wild and active. Lime is one of the principal manures; the cultivation of the land in Shillelagh entirely depends on the use of lime brought from Carlow county. It is also imported to Bray, Wicklow, and Arklow from Sutton, on the south side of Howth, as no limestone is found in the county, except in the alluvial beds, the pebbles of which have sometimes been burned. Marl and limestone gravel are used very extensively. Oxen are employed by many in the labours of husbandry, sometimes in teams by themselves, but more frequently yoked with horses. The agricultural implements are of the ordinary improved construction, and the carriages one-horse cars. In the great vale of Newcastle the country is enriched and enlivened with hedgerows of various growth, interspersed with timber trees, but badly plashed; most other parts exhibit an appearance of nakedness from the fences being commonly composed of rough mounds of earth, covered here and there with furze. Walls are sometimes formed by piling the stones on the mountain lands, but so loosely that breaches are constantly occurring. Frequently the land is so encumbered with rocks as to be utterly valueless until these have been blasted or undermined, and buried. The gardens in the barony of Newcastle are generally very productive. There are a few orchards. Owing to the nature of the country, there is more natural wood than perhaps in any district in Ireland of the same extent: it consists chiefly of coppices, usually cut at 30 years' growth, which enrich some of the most romantic glens. But the finest timber is that in gentlemen's demesnes, with which this county is so much embellished; that in Powerscourt Park and Rosanna is perhaps unequalled in grandeur by any in the island. Large tracts adapted to the growth of timber remain neglected, although Dr. Frizell, of Castlekevin, Hen. Grattan, Esq., M.P., and some other proprietors, by their extensive and flourishing plantations on mountains of considerable elevation, have proved the capabilities of such situations. The natural growth of the country is chiefly oak, birch, and hazel. Of the vast extent of bog and mountain, the greater portion forms the wild region in its centre. The mountainous and uncultivated lands of the entire range were estimated by the surveying engineer, who examined the district with the view of developing its capabilities, at 329,967 acres, of which 97,190 are black bog, and the remainder a moory soil, commonly producing coarse sedgy grass or heath, interspersed in many parts with tracts of pasture land, on some of which large numbers of sheep and young cattle are fed, while others, now unproductive, might be brought into a state of profitable cultivation by draining and manuring. The bogs on the outskirts of the mountains are in some

places becoming exhausted by the constant digging for turf; the barony of Newcastle is now beginning to apprehend a deficiency of that valuable article in the marsh extending along the coast northward from Wicklow. The peat of this tract, from its maritime situation, is found to be impregnated with salt, which gives its slight flame a blue colour. To make it fit for use, it is necessary to reduce it to a soft mud and spread it upon the surface to dry, in which state it is divided into lumps of convenient size, and when dry is carried home at the approach of winter; its superior durability compensates for the greater trouble in preparing it than in digging for that of the mountains. In the barony of Shillelagh is a tract several miles in length, called the Derry bog, the principal of the kind south of Lugnaquilla. The ordinary fuel is everywhere peat, though much coal is imported to Bray, Wicklow, and Arklow from Whitehaven, for the gentry and farmers of the surrounding districts.

Wicklow is not less remarkable for the variety and importance of its minerals than for the wild and picturesque beauties of its scenery; it comprises the greater portion of the south-eastern mountain chain of Ireland, composed of formations of granite, mica slate, quartz rock, clay-slate, grauwacke, trap, and porphyry. Nearly the whole of the most elevated and wildest part of the mountain range, in a line from north-east to south-west, is composed of granite, which supports, in geological position, all the other beds, and occupies a tract which, to the north of Lugnaquilla, is about seven miles in breadth; but to the south-west of it, where it descends towards the plains of Carlow, it is greatly expanded. The granite is in general remarkably pure. The size of the grain varies much; some of the largest and most beautifully grained is found at the Scalp and in Glencree; the finest-grained, at the northern foot of Cadeen, in the glen of Imale. It is sometimes porphyritic, as in Glenismaule, Glencree, and the head of the waterfall is Glenmacanass. Numerous other minerals are found imbedded in the granite, and in the veins of quartz that sometimes traverse it, but so small in quantity as to be considered merely adventitious. The mica slate occurs in direct contact with the granite range on each side, and is found in an uninterrupted range along its eastern border from Shillelagh, by Glenmalur, Glendalough, and Luggelaw, to the Scalp, where it is seen distinctly resting on the granite, as in many other places. It is usually fantastically contorted, on a small scale, and of a dark grey hue; and consists of alternate layers of quartz and mica of various thickness: in some places strata of quartz and of granite, and irregular masses of the latter are imbedded in it. In the lower part of Glenmacanass it contains a bed of talc slate, easily worked with the chisel, and hardening in the fire; which qualities fit it for chimney-pieces, hearth-stones, grave-stones, and troughs. Lugnaquilla, though composed chiefly of granite, is capped with mica slate, with some alternating strata of granite. On the western side of the granite range is a similarly incumbent series of mica slate strata, extending no farther south than Balinglass; nor is it so regular and continuous in its range from the point where it enters from the county of Dublin, north-east of Blessington. Although the glen of Imale is entirely based on granite, this slate is seen forming the summits of many of the high surrounding

mountains on the north, east, and south. Brisselstown hill, and its lateral extension to the west, called Spynan's hill, consist of mica slate, fine and minute granular greenstone, and greenstone porphyry: the mica slate in the western part is porphyritic, containing numerous crystals of felspar; and similar translations, as also into greenstone porphyry by an intimate intermixture of hornblende, are observed in various surrounding localities. Garnet, in general so constant a companion of mica slate, is seldom seen in the strata of this county, but hollow spar occurs in some places. The low range of hills west of Blessington, and the rest of the north-western border of the county, are based on clay-slate.

On the eastern side of the county, between the mica slate range and the sea, the prevailing rock is clay-slate, but in detached situations are found granite rising from beneath it, and quartz and trap rocks associated with it. The granite of this tract is very remarkable, as seldom comprising quartz; the chief ingredients being simply felspar and mica, forming in one part pure felspar porphyry. The central and south-eastern parts of Dunganstown hill are composed of greenstone; but the prevailing rocks to the south are clay-slate and quartz, extending down the Avonmore and Ovoca, and the varieties which they display are very numerous. The varieties of clay-slate, which are here all quartzose, abound in contemporaneous veins of pure quartz, which are more or less metalliferous: the western extremity and the brow of Croghan Kinshela mountain consist of granite, with broad veins of quartz towards the east, succeeded by alternations of granite and clay-slate, terminating in interstratifications of clay-slate and greenstone, beyond which is found only the clay-slate, traversed by veins of quartz, sometimes metalliferous. Beds of granular felspar in the prevailing clay-slate are worked for building on the right bank of the Avonmore, north-west of Rathdrum. Bordering on the Derry or Aughrim river, and likewise near the Ovoca, in its course from Newbridge, are numerous beds of greenstone. Arklow rocks, on the coast, south of the mouth of the Ovoca, present ill-defined columns of greenstone, with four, five, or six sides: the northern part of the hill consists in general of greenstone: on the north-western side is a variety of the character of basalt. Quartz rock forms a prominent naked ridge on Coollattin hill, in Shillelagh, and constitutes also a very extensive mountain range from the banks of the Avonmore above Rathdrum to those of the Vartrey, comprising the high naked ridge of Carrickmacreilly and the picturesque rock of Cronroe. In the northern extremity of the county it forms the Great and Little Sugar-loaf, Bray Head, and a great part of the neighbouring hills. In no part of the county have organic remains been found in its rocks. It is also remarkable that there is a total absence of metallic ores on the western side of the great granitic mass, while on the eastern they are found in abundance. A vein of lead has been worked and apparently exhausted in the granite brow of Carrigeenduff, on the banks of Lough Dan; another, called the Luganure vein, wholly in granite, intersects the mountain of Comaderry, and is now very productive. Another great vein which has been worked crosses the upper part of Glendalough; and in the alternating beds of granite and mica slate on the northern side of Glenmalur is the great vein on

which are the lead mines of Ballinafinchogue, and which comprises, besides, galena, white lead ore, blende, and copper pyrites. The above minerals are found at all these places, in true veins; but in the only other metalliferous tract, situated in the clay-slate district, they are found only in beds, in contemporaneous veins, or in alluvial deposits. This tract is about ten miles in length, from Croghan Kinshela, across the northern end of the vale of Ovoca, towards Rathdrum. Its most celebrated produce has been the alluvial gold, found in the gravelly deposits of the streams descending from the eastern side of Croghan Kinshela, and discovered in 1796: of this a further notice will be found under the head of Arklow, in the union of which place it is included. As no trace of auriferous veins could be found in the mountain by the most persevering efforts, the works necessarily ceased when the stream ore was exhausted. Trials were also made in Croghan Moira mountain, but without effect. Metallic substances, however, are diffused through the whole district in disseminated particles, in slight layers, in contemporaneous veins and strings, and in massy beds, which latter are principally composed of copper pyrites and iron pyrites. The rocks have been perforated in various directions by the works of the associated Irish Mine Company, the line of which, extending into Connery and Tigrony hills, occupies more than one thousand fathoms. These are on the north side of the Ovoca, and there are other productive works on the opposite side, especially in Ballymurtagh. In Kilcashel some trials have been made, and copper-ore has been met with; and indications of copper in Avondale, and of lead in Knockanode, have also been found in the form of slight strings. The abundance of building stone in every part of the county appears from the previous detail: the granite used in the building of the Bank of Ireland, the library of Trinity College, Nelson's Pillar, and several other of the public buildings of Dublin, was raised from the Golden quarry near Blessington, but the clay-slate is seldom found in layers sufficiently thin for roofing; there are, however, good slate quarries in the parishes of Carnew and Dunganstown.

The flannel and frieze manufactures were formerly of considerable extent, the chief market for their produce being Rathdrum, where a handsome flannel-hall was erected by the late Earl Fitzwilliam, but they have entirely declined, and their only vestige is the manufacture of a little frieze for domestic use. The principal fishery is that of herrings at Arklow, which, however, has much declined. They are also taken by a few fishermen at different places along the coast, but the extension of this branch of industry is checked by the want of safe harbours for the boats. Oysters are also taken at Arklow, and carried to Liverpool and Dublin. The trade of the county consists chiefly in the exportation of its agricultural and mineral produce, and in the importation of the various supplies of foreign articles and manufactured goods necessary for its inhabitants. Although Dublin is a principal market for the northern part of the county, Wicklow is a very improving port, where there are several stores; and grain and cattle are sent from the southern part of the county to New Ross. This branch of the trade is entirely carried on by ordinary land carriage, as the county is devoid of river or canal navigation, or rail-road communication.

The rivers are numerous, but their courses rapid and short, except some of those which flow westward: the principal are the Liffey, the Slaney, the Ovoca, the Vartrey, and the Derry, Daragh, or Aughrim. The principal lines of road are of first-rate excellence: the new mail-coach road to Wexford, through the Glen of the Downs and the Vale of Ovoca, constructed by Grand Jury presentments, is a noble line. A new line of turn-pike road on the western side of the county to Carlow, Wexford, Waterford, and Kilkenny, by Blessington and Baltinglass, has also been opened. The cross roads, too, are generally good and in sufficient number: so much has of late years been done in the cutting of new lines of road as to be a popular subject of complaint; but the result is the formation of excellent toll-free lines in every direction. The Military Road, which commences near Rathfarnham, a few miles south of Dublin, and extends southward through the midst of the mountain region, in a line selected with great skill, was planned in 1799, by order of Government, with the view of opening a direct and easy line of communication between the city of Dublin and the barracks of Glencree, Laragh, Drumgoff, and Aughavanagh, which were built after the insurrection in the preceding year: it obtained its name from having been made by some Scotch fencible regiments then quartered in the county.

The vestiges of remote antiquity are comparatively few. Near Enniskerry is a small cromlech, and another on the summit of Lugnaquilla. Rathes are numerous: there are a druidical circle and a cromlech in Donoughmore; a cromlech at Baltinglass, and a curiously sculptured stone at Old Court, near Bray. Besides Glendalough, a collection of monastic ruins of peculiar antiquarian interest, there were 11 religious establishments; those of which any remains exist are at Rathdrum, Baltinglass, and Wicklow. Ruins of ancient churches are to be seen on Slieve Gadoe near Donard, at Kilcoole, Killeskey, Kilmacanogue, Aghold, Kilbride near Arklow, Kiladreeny, Kilpipe, and Templemichael: besides slight vestiges of several others, all situated in ancient burial-places. The native septa do not appear to have erected any strong fortresses; those of which any remains exist were built by the English, and serve now to mark the districts in which they had secured any permanent footing. The most remarkable are, the Black Castle at Wicklow, Newcastle, Castlekevin, Dunganstown, Bray, Old Court near Fassaroe, Kindlestown and Rathdown near Delgany, Carnew, Arklow, Kiltimon, Ballivolan in the parish of Killeskey, Kilcommon and Knockrath near Rathdrum, Grange near Baltinglass, and Castlekevin near Annamoe. The present residences of the nobility and gentry are very numerous, and render the county the most richly adorned and the most peaceable in the island: they are all noticed in the parishes or places in which they are respectively situated. The farm-houses of the principal tenants in the northern and eastern parts are built in a style of superior accommodation, with roomy and convenient offices: those in the southern and western parts were mostly destroyed in the year 1798, but have been rebuilt in an improved mode, with slated roofs. In the vicinity of gentlemen's demesnes are many pretty cottages, and those of the north-eastern part of the county generally have an appearance of superior comfort; but the habitations of the lower tenants and cottiers are for the most part extremely

wretched, being roughly formed of sods or stones supporting a thatched roof not impervious to the weather. The squalid misery of these in some of the mountain districts is extreme; in some places even the roof is formed of sods taken from the mountain side. The character of the peasantry is the same as in the country generally; with regard to their language, it is remarkable that while the Irish is often spoken in the contiguous counties, it is never heard here, and scarcely a peasant even of the wildest districts understands it. Natural curiosities of a minor character, such as mineral springs, are very few; but those of the highest order, exhibited in its mountains and glens, their fantastic rocks and picturesque waterfalls, present a greater variety of sublime features than any tract of equal extent in the island. The most celebrated spots are, the waterfall of Poul-a-Phuca, near Blessington; Luggelaw, included in the modern parish of Calary; the Vale of the Avonmore and the Meeting of the Waters below Rathdrum; the Vale of Ovoca, with its contiguous seats and demesnes, extending by Castle-Mac-Adam towards Arklow; the Glen of the Downs, near Delgany; the Scalp near Enniskerry; the recesses of Glendalough; the Devil's Glen, that of Dunran, and those of Kiltimon and Ballyvolan, in the parish of Killeskey; the Dargle, the Waterfall, and Lough Bray, near Powerscourt; Glenmalur, with its waterfalls, in the parish of Rathdrum; Lough Dan, near Roundwood; and Hermitage and Altadore near Newtown-Mount-Kennedy. The abrupt rocks of vast size at Kilcoole and Cronroe are worthy of especial notice. Wicklow gives the titles of Viscount and Earl to the family of Howard.



Seal.

WICKLOW, a sea-port, assize, borough, market, and post-town, partly in the parish of RATHNEW, barony of NEWCASTLE, but chiefly in that of KILPOOLE, barony of ARKLOW, county of WICKLOW, and province of LEINSTER, 24 miles (S. S. E.) from Dublin, on the coast road to Arklow; containing 2963 inhabitants. Its ancient name *Wykinglo*,

or *Wyhinglogh*, is derived from its situation at the southern extremity of a narrow creek shut out from the sea by a long narrow peninsula called the Murragh. It is supposed to have been one of the maritime stations occupied by the Danes previously to the landing of the English in 1169, and to have been called by them *Wigginge Lough*, "the Lake of Ships." Afterwards it formed part of the extensive possessions granted by Strongbow to Maurice Fitzgerald, who commenced the building of a castle here for the protection of his property, the execution of which was discontinued in consequence of his death in 1176. His sons were subsequently dispossessed of their inheritance by William Fitz-Aldelm, and compelled to accept in exchange for it the decayed and defenceless city of Ferns. In 1301 the town was burned by the Irish, but the castle was subsequently put into a state of defence, in 1375, by William Fitzwilliam, a descendant of one of the early English settlers, in whose family the constableness continued for several generations. From its vicinity to the

Irish mountain septs it was a frequent subject of contention. In the early part of the 16th century it fell into the hands of the Byrnes, the chieftains of the northern part of the county, by whom the castle and town were surrendered to Hen. VIII. in 1543. In 1641, Luke O'Toole invested the castle, but was forced to raise the siege on the approach of Sir Chas. Coote, who sullied his victory by an unauthorised and indiscriminate slaughter of the inhabitants of the town.

Wicklow is situated on a piece of elevated rugged ground backed by hills of considerable height, over the point at which the river Vartrey, or Leitrim, after flowing through the narrow creek already noticed, discharges itself into St. George's Channel; this river is crossed by a bridge of eight arches. The houses are irregularly built and of very inferior appearance: the streets are narrow and neither paved nor lighted, but there is an ample supply of water from springs: the town is a place of resort for sea-bathing during the summer months, and would be much more frequented for this purpose were suitable accommodations provided for visitors. Races occasionally take place on the Murragh, a portion of which is kept as a race-course, on which a small stand has been erected. This border of low land, which extends nearly six miles northwards, slopes down gradually to the strand, which, at low water mark, sometimes consists merely of fine sand, but at other times of layers of small pebbles, three or four feet in height and of considerable breadth, varying according to the changes of the weather; many of these pebbles are so much esteemed for their beauty as to be bought up by the jewellers in Dublin to be wrought into necklaces and other ornaments. Several neat houses have been lately built on the Murragh, and hot and cold baths are in progress of erection. The market is held on Saturday, for butchers' meat, poultry and vegetables, which are exposed for sale in the market-house and the shambles. There are no regular markets for corn, that article being delivered at the merchants' stores on any day of the week. The fairs are held on March 28th, May 24th, Aug. 12th, and Nov. 25th. The trade is confined to the exportation of grain and of copper and lead ore, of which 400 tons from the neighbouring mines are shipped weekly, and to the importation of coal, culm, limestone, timber and iron. The narrow estuary of the Vartrey, which forms the harbour, is accessible only to vessels of small burden, in consequence of a bar at its entrance, on which there is only eight feet of water at spring and not more than four or five at neap tides, but vessels may ride in the bay in three or four fathoms of water during the prevalence of western winds. Some attempts were made, about the year 1760, to diminish this obstruction, when sums to the amount of £800 were granted by parliament, but did not produce any beneficial result. In 1835 an application was made to the Irish government from the merchants and traders of the port, pointing out the advantages of having a large and secure artificial harbour formed here, which has not been acceded to, in consequence of the expense that must be incurred, as, according to the reports of scientific men, the construction of such a harbour would require an outlay of £88,000. In the same year the number of vessels belonging to the port was 20, varying in burden from 35 to 100 tons, and about 30 small craft.

Two lighthouses have been erected on Wicklow Head, a promontory of considerable height boldly projecting into the sea, about a mile to the south of the town. The lantern of one of these lighthouses is 250 feet above high water mark, and is visible in clear weather at a distance of 21 nautical miles; the other, 540 feet distant, is but 121 feet above the same level, and spreads its light only to 16 miles distance: both are fixed lights. Under the Head are several caverns, scooped out by the incessant working of the waves, in which seals frequently take shelter. A coast-guard is fixed here, being one of the eight stations which constitute the district of Glynn.

The limits of the borough, which are fixed by prescription, include the town of Wicklow and a space of a mile from it in every direction on the land side. The corporation was constituted by a charter granted in the 11th of Jas. I., according to which it consists of a portreeve chosen annually from among the burgesses, 12 burgesses elected for life from among the freemen, and an unlimited number of freemen, who are admissible by birth, apprenticeship, marriage, or special favour, and enjoy an exemption from tolls and harbour dues and a right of commonage on the Murragh: there has been no recorder for several years. The charter also granted the portreeve and burgesses the power of returning two members to the Irish parliament, which was exercised by them until the Union, when the borough was disfranchised. The landed property of the corporation consists of 200 or 300 acres, all let on terminable leases: the rental is on the increase. Market tolls have been relinquished for some time; a barrel of coal is taken from each vessel discharging in the port; harbour dues are levied on all vessels above 20 tons' burden. The corporation exerts the power of regulating the pilotage. The portreeve holds a court every Tuesday, in which debts to the amount of five marks, or £3. 6. 8. Irish, can be recovered; he is not, however, a justice of the peace for the borough, which is, in this respect, under the control of the county magistracy: the town is a station for the county constabulary police. The castle, called in public documents "The King's Castle of Wicklow," is specially exempted from the jurisdiction of the borough: from an inquisition held in 1620 it appears that every person selling beer in the town should pay to the use of the castle four sextaries (pints) of ale for every bushel of malt brewed; and that several parcels of land, amounting to 45 acres, belonged to it. The assizes for the county and the general sessions for its eastern district are held here: petty sessions are held at Rathnew, as being more central for the surrounding district. The representatives for the county are elected here. The county court-house, erected in 1824, is a plain but commodious edifice, with sufficient accommodation for all requisite purposes. The gaol, which adjoins it, contains 6 wards, having in all 36 cells, of which 30 are for males, and 6 for females, besides a debtors' ward; it has also an infirmary and a treadmill: the building stands on 1½ acre, enclosed with a high wall.

The benefice of Wicklow extended over a district comprehending several chapelries and parochial churches, and on the annexation of the church of Newcastle-Lyons to the archdeaconry of Glendalough, in 1467, it was separated from that dignity and erected into a



distinct prebend. In a terrier, dated 1781, the vicarage of Wicklow comprised what are called, in the ecclesiastical return, the chapelries, and in the civil return, the constablewicks of Rathnew, Killeskey, Glanealy and Kilcommon. It is a prebend in the cathedral church of St. Patrick, Dublin, and a vicarage, in the archdiocese of Dublin and Glendalough, episcopally united in 1795, the whole comprising the rectory and vicarage of Drumkey, the vicarage of Kilpoole, and the chapelries of Glanealy, Kilcommon, Rathnew, Killeskey, and Killoughter, and in the patronage of the Archbishop. The tithes of the four chapelries amount to £1150, and those of Drumkey and Kilpoole to £185, £60 of which is payable to Earl Fitzwilliam; the tithes of the whole union are £1335. There is a glebe-house in the chapelry of Glanealy, and in the union there are three glebes, containing in all 40*a.* 2*r.* 19*p.* The church, which is locally in Drumkey, is a neat edifice with a tower and a copper cupola, which were added to it in 1777, by a bequest of a member of the Eaton family, formerly resident in the town: over the south door is a fine Saxon arch which belonged to a more ancient church; the Ecclesiastical Commissioners have lately granted £670 for its repair. There are also churches in the chapelries of Glanealy and Killeskey, the latter of which was built partly at the expense of the late Francis Synge, of Glenmore, Esq. The R. C. district is nearly co-extensive with the Protestant Union: the chapel, which is a plain cruciform edifice with a tower, forms, with the schools annexed to it, an extensive pile near the entrance to the town; there are also chapels at Ballynahinch, near Ashford, and at Glanealy. There are in the town places of worship for Wesleyan Methodists and the Society of Friends. The diocesan school for the archdiocese of Dublin was established here under an act of the 12th of Elizabeth; a grant of ten acres of land near the town to encourage a Protestant clergyman to keep a classical school remained inoperative for some years, until the land was recovered by the Rev. Mr. Corcoran, head-master of the diocesan school, who now enjoys it. The Wicklow parochial schools were built in 1827, at an expense of £656 late currency, of which £200 was granted from the Lord-Lieutenants' fund; and an infants' school was established in 1830, by the Hon. Martha Stratford: in these schools are about 60 boys, 60 girls, and 60 infants. Sunday schools have also been established. Among the sources from which these schools are maintained are a bequest of £37. 6. 8. per ann. from a member of the Eaton family, £8 from the Association for Discountenancing Yice, and an allowance varying from £40 to £50 from the Governors of the Foundling Hospital, Dublin, for instructing and clothing some of its children: there is also a school of industry, chiefly supported by a bequest of £25. 5. per ann. by the late Miss Catherine Eaton. The county infirmary and fever hospital was erected in 1834, at a cost of £2000, defrayed by subscription and Grand Jury presentments: each of the two departments is divided into four wards: it is a neat building, situated in an airy part of the town: the infirmary is supported by county presentments, the petty sessions' fines of the whole county, and subscriptions; the fever hospital by subscriptions only. A parochial almshouse for 15 aged men and widows is supported by subscription and by the weekly collections at the church. There

are also a coal and sick-clothing fund, a fund for supplying the poor with blankets, and a loan fund. A sum of about £500 per ann. is thus expended on the poor, of which £82. 18. 8. proceeds from a bequest of the late Miss Eaton, £11. 1. 4. from a bequest of Mr. Boswell, and £21, a bequest from Mr. Morrison. On a rocky projection overhanging the sea may still be seen a small fragment of the walls of the ancient castle, the masonry of which is so excellent that it appears to be a portion of the natural rock: it is called the Black Castle. There are also some remains of a Franciscan convent, founded by the Byrnes and O'Tooles in the reign of Hen. III., near the entrance of the town from the Dublin and Wexford road; they are inclosed in the grounds of the parish priest, for which a nominal rent is charged. In the grounds are a number of fine old yew trees.

WILLESTOWN.—See CARRIGPARSON.

WILLIAMSTOWN, a village, in the parish of BOOTERSTOWN, barony of HALF-RATHDOWN, county of DUBLIN, and province of LEINSTER, 3½ miles (S. E.) from Dublin, on the road to Kingstown and Bray: the population is returned with the parish. This village is situated upon the southern shore of the bay of Dublin, close to the Dublin and Kingstown railway, with which it communicates for the purpose of taking up or setting down passengers. It is much frequented in the summer months as a bathing-place, from its fine, smooth, sandy beach and its baths. Here is a station of the metropolitan police. The twopenny post has three deliveries daily from the city, and a constant communication is kept up with Kingstown. In the immediate vicinity are several neat villas, which embrace a fine prospect of the bay: the principal are Ruby Lodge, the residence of T. Bradley, Esq.; Bellevue, of Hickman Kearney, Esq.; Seafort Lodge, of E. Tring, Esq.; Caroline Lodge, of R. Doyle, Esq.; Westfield, of M. Dunphy, Esq.; and Williamstown Castle, of J. Boyd, Esq. Here are two eminent boarding schools; Castledawson, conducted by the Rev. A. Leney; and Seafort, by the Rev. D. W. Cahill.

WITTER, or GRANGE-OUTER, a parish, in the barony of ARDES, county of DOWN, and province of ULSTER, 2 miles (S. E.) from Portaferry; containing 1116 inhabitants. This parish is situated on the eastern coast, forming a peninsula round which is the entrance to Strangford Lough, and comprises, according to the Ordnance survey, 2529¼ statute acres, of which the greater portion is good land in an improved state of cultivation. On the north side of the entrance of Lough Strangford is Ballyquintin Point, in lat. 54° 19'30" (N.), and lon. 5° 28' 20" (W.), from which the coast extends (N. E.) 4 miles to Carney Point, and within this distance of coast are two creeks, which afford occasional shelter to fishing craft. About half a mile to the east of Tara Hill, on which is a moat or earthen fort, is Tara bay, which is spacious and sheltered from all winds except the north-east, but it is dry at low water; and about half a mile farther is Quintin bay, affording good anchorage in four fathoms in off-shore winds, and having a tolerably well-sheltered cove. At Tara there is a coast-guard station belonging to the Donaghadee district. It is a vicarage, in the diocese of Down, forming part of the union of Inch; the rectory is inappropriate in John Echlin, Esq. In the R. C. divisions the parish forms part of the unions of Upper and Lower Ardes.



At Ballygilgat is a R. C. chapel for the parishes of Slane, Ardkeen, and Ballytrustin, and the liberty of Castle-buoy, called the parish of Lower Ardes. On the shore of Quintin bay are the ruins of a very strong castle, built by De Courcy in 1184.

WOODFORD, a town, in the parish of BALLYNA-KILL, barony of LEITRIM, county of GALWAY, and province of CONNAUGHT, 6 miles (W. S. W.) from Portumna, on the road from Loughrea to Killaloe: the population is returned with the parish. It is situated on the Rossmore river, which flows into Lough Derg on the Shannon, and is here crossed by a bridge, and about two miles below the town by Rossmore bridge, to which latter the river is navigable at present for boats of about 20 tons' burden. It has been proposed by the Government engineers to improve the navigation of the river, to form a good road from Woodford to Rossmore bridge, and at the latter place to construct a quay and other accommodations for the shipment of agricultural produce. About 60 years since an extensive iron-foundry was carried on here, and, 20 years subsequently, the manufacture of salt; iron ore is supposed to exist extensively in the neighbouring mountains, and evidence of the old iron-works may still be seen adjoining the town, where there is a stratum of cinders from three to four feet deep. Here is a mill for grinding corn. Fairs are held on March 18th, May 12th, June 25th, and Dec. 26th. There is a good barrack, at present occupied by one company of infantry; and a constabulary police force is stationed in the town. A seneschal's court for the recovery of small debts is occasionally held. Here are the parochial church, a neat building; and the R. C. chapel of the district of Woodford. Marble Hill, the seat of Sir John Burke, Bart.; and Eagle Hill, of Capt. Pigott, are in the vicinity. On Benmore mountain, about 1½ mile north of the town, is a quarry of fine freestone, capable of furnishing blocks of large dimensions, adapted both for useful and ornamental purposes; and should the proposed improvements be carried into effect, it is likely to be worked to a considerable extent. Near the town is a chalybeate spa, formerly used with success for medicinal purposes.

WOODS-CHAPEL, or CHAPEL-IN-THE-WOODS, a district parish, in the barony of LOUGHINSHOLIN, county of LONDONDERRY, and province of ULSTER, 2½ miles (E.) from Magherafelt, on the road from Belfast to Londonderry, by Toome bridge; containing 7471 inhabitants. Prior to the Reformation this district was a parish, called in ecclesiastical records the parish of Ross-Aglis, with a church, glebe, and glebe-house, as appears by the return made to Hen. VIII. in 1540. It was granted by Queen Elizabeth, together with Ard-trea and Kiltinny, now called Upper Aglish, to the Provost and Fellows of Trinity College, Dublin, when the three were united into a single parish under the name of Ard-trea, and so continued until 1823, when this district was severed from it, and constituted a perpetual curacy, according to the ecclesiastical, and a distinct parish according to the civil, arrangements. The district, which consists of 15 townlands taken from the parish of Ard-trea, extends from near Moneymore, along the shore of Lough Neagh, by Ballyronan, Castledawson, and Toome, to the neighbourhood of Bellaghy, on the shore of Lough Beg; comprising an extent of 10,440½ statute acres. The soil in general is light, with

an occasional intermixture of rich land; that in the neighbourhood of Ballyronan is very fertile and highly cultivated, well fenced and planted. The crops most usually raised are wheat, oats, barley, potatoes, turnips, and flax; mangel-wurzel, clover, and vetches sometimes form part of the rotation. In the neighbourhood of Toome, between the lakes and towards Bellaghy, it consists altogether of low marshy meadow, mostly covered with water during winter, but in summer yielding excellent and abundant pasturage. The Lough Neagh Improvement Company proposes to draw off the surplus waters of that lake through this tract, and thus not only to effect the thorough drainage of this extensive tract of rich land, but, by reducing the waters of Lough Neagh to their summer level, to reclaim many thousand acres now under water, and consequently unprofitable during a great portion of the year. The soil rests mostly on a substratum of basalt, which shews itself frequently above the surface in knolls of rock, much broken and decomposed; some veins of the coal formation from Castledawson appear near Warwick Lodge, and a few scattered fragments of the limestone formation from Springhill: but in neither case does the appearance of the seams hold out encouragement for an expenditure of capital to work them. The proposed line of railway from Armagh to Coleraine is intended to pass through the parish, but no progress has yet been made towards its accomplishment beyond the marking out of the line. Close to the shore of Lough Neagh is the village of Ballyronan, *which see*. The houses of the farmers, though generally small, are well built, comfortably furnished, and for the most part surrounded with small orchards and gardens. The plantations about Lakeview, the seat of D. Gausson, Esq., being arranged partly in hedge-rows and partly in clumps or groves, give the neighbourhood a lively and prosperous appearance. Warwick Lodge is the residence of W. Bell, Esq.; Lisnamorrow, of T. Dawson, Esq.; and Ballyneil House, of the Rev. L. Dowdall, a lineal descendant of the celebrated Geo. Dowdall, Archbishop of Armagh, whose opposition to the orders of Hen. VIII. respecting the changes of the liturgy gave rise to the long-continued controversy between the Archbishops of Armagh and Dublin, as to the right of each to the primacy of the Church of Ireland.

The living is a perpetual curacy, in the diocese of Armagh, and in the patronage of the Rector of Ard-trea: the income of the perpetual curate amounts to £89. 4. 7½., of which £69. 4. 7½. is payable by the rector of Ard-trea, and £20 from the augmentation fund of the Ecclesiastical Commissioners: the glebes appear to have been comprised in the grant by Jas. I. to the London Society, or they have since merged into the estate of the Salters' Company, which has an extensive and valuable property there. The church, at Lisnamorrow, ten miles distant from the mother church, and between two and three east of Magherafelt, was built in 1730, and enlarged in 1825, at an expense of £415 British, by a loan from the late Board of First Fruits: the Ecclesiastical Commissioners have lately granted £183 for its repair. The ruins of the old church still remain; and its yard is used as a burial-ground. In the R. C. divisions the parish forms part of the union or district of Moneymore, and has a chapel, a small plain edifice, at Derrygarve. At Ballymaguigan, or

## YAG

Gracefield, there is a small Moravian settlement, with a chapel, burial-ground, and school attached to it. The male and female parochial schools, at Lisnamorrow, close to the churchyard, are chiefly supported by the rector; one at Ballyronan is supported, by the Marquess of Londonderry, Sir R. Bateson, Bart., and D. Gausen, Esq.; and there are others at Aughrim, Anahorish, Ballymuldey, Ballymuldeymore, Creagh Moyola, and Derrygarve, in connection with different societies: these schools afford instruction to 330 boys and 250 girls, and there are also five Sunday schools.

WOOLLEN-GRANGE, or MOLLGRANGE, a parish, in the barony of GOWRAN, county of KILKENNY, and province of LEINSTER, 5 miles (W. S. W.) from Gowran, on the river Nore; containing, with Blaclarath grange, 373 inhabitants. This parish anciently formed part of the possessions of the abbey of Jerpoint: it is a rectory, in the diocese of Ossory, being one of the several denominations that form the union of Burnchurch; the tithes amount to £188. In the R. C. divisions it is part of the union or district of Danesfort.

## Y

YAGOE, or YAGOESTOWN, a parish, in the barony of SOUTH NAAS, county of KILDARE, and province of LEINSTER, 1½ mile (W.) from Ballymore-Eustace, on the road to Kilcullen; containing 612 inhabitants. This parish, anciently called St. Jago, from its church being dedicated to St. James, is situated upon the confines of the county of Wicklow. The advowson anciently belonged to the Dean and Chapter of St. Patrick's cathedral, Dublin, and was granted in 1230 to the Earl of Pembroke, in consequence of a compact between him and Archbishop Henry, by which the Earl confirmed to him the church of Moncolumbkil, which had been granted by his father, on the condition that he and his heirs should present to a prebend of the value of fifty marks. On the failure of issue male in the family of the Earl, it became the property of Agnes De Vesey, from whom it passed to the Earl of Kildare, whose family have ever since presented to it. It had two dependent chapels, Inchebrislane and Brethnockstown; the former, from an extensive grange belonging to the abbey of Baltinaglass, obtained the name of Grangia Monachorum; that of Brethnockstown is now within the demesne of R. La Touche, Esq. The seats are Ardenode, the residence of W. Brownrigg, Esq.; Annefield, of F. Homan, Esq.; Enfield, of Capt. Dias; and Bollabeg, of Mr. Kilbee. It is a rectory and vicarage, in the diocese of Dublin, the rectory being the corps of the prebend of Yagoe, in the patronage of the Duke of Leinster; the vicarage is part of the union of Ballymore-Eustace. The tithes amount to £83. 1. 6., of which £27. 13. 10. is payable to the prebendary and £55. 7. 8. to the vicar. In the R. C. divisions it is also part of the union or district of Ballymore-Eustace. The ruins of the old parochial church, in a burial-ground, are within the demesne or Annefield.

## YOU

YELLOW-FURZE, a village, in the parish of PAINSTOWN, barony of LOWER DULEEK, county of MEATH, and province of LEINSTER, 3 miles (S.) from Slane, on the road from Dublin by Stackallen bridge to Nobber; containing 28 houses and 146 inhabitants. Here is a chapel belonging to the R. C. union or district of Batterstown, a handsome modern building in the Gothic style.



*Seal.*

YOUGHAL, a sea-port, borough, and market-town, and a parish, in the barony of IMOKILLY, county of CORK, and province of MUNSTER, 29 miles (E.) from Cork, and 124½ (S. W.) from Dublin; containing 11,327 inhabitants, of which number, 9608 are in the town. The place derived its name, signifying "a wooded place," from its situation at the base

of a range of hills, which, at the period of its erection, was a dense forest. The town is of very remote antiquity, having so early as the year 1209 received from King John a charter of incorporation which is still preserved among the archives of Lismore Castle. In 1224, Maurice Fitz-Gerald founded a Franciscan monastery on the south side of the town, which was the first religious foundation of the order in Ireland. It is recorded that he originally intended the building for a castle, but that, in consequence of some harsh treatment which the workmen received from his eldest son, he changed his design and determined to devote it to religious uses: but, dying in 1257, it was completed in 1260 by his second son, Thomas, whose son, in 1263 or 1271, founded a Dominican monastery, called the Friary of St. Mary of Thanks. At this time the town had attained some commercial eminence, for in 1267 the amount of customs paid was £103. In 1317, Sir Roger Mortimer, who had been appointed Lord-Justice, landed here in Easter week with 38 knights, and in a short time compelled Edward Bruce to retreat from the neighbouring country and take refuge in Ulster; and in the year following, Alexander Bicknor, Archbishop of Dublin and Lord-Deputy of Ireland, also landed at this port. In 1579, the Earl of Desmond, on being proclaimed a traitor, led his forces to this place, plundered the town, and carried off the property of the inhabitants to his castles of Strancally and Lisfinry, in the county of Waterford, at that time occupied by the Spaniards. The Earl of Ormonde, receiving intelligence of this attack, sent a ship from Waterford with troops which entered the town, but, being overpowered by the forces of the seneschal of Imokilly, most of them were killed and the remainder escaped with difficulty to their ships. The mayor had before this perfidiously refused to receive an English garrison, promising to defend the place to the last extremity; but, having made no effort for that purpose, he was tried by a court martial, found guilty, and hanged before his own house. The devastation to which the town was subjected during this rebellion compelled the inhabitants to abandon it; but on the retreat of the insurgents in 1580, they were invited to return, and in order to inspire them with confidence a garrison of 300 foot was left for their defence. In 1582 the

seneschal of Imokilly, with all the forces he could muster, came suddenly to Youghal and scaled the walls; the alarm however being given, he was repulsed by a portion of the garrison, with the loss of 50 of his men.

In the war of 1641 the town again became an important military station, and was defended against the insurgents by the Earl of Cork, at his own expense, with 1000 foot and 60 horse, in addition to which the townsmen maintained 15 companies without any other supply than what the earl might furnish. Sir Chas. Vavasour, with his regiment of 1000 men, came to their assistance in February 1642, and landed with some difficulty; soon after the earl held a session in the town, at which the principal insurgent leaders were indicted for high treason; this powerful nobleman died in the following year. In 1644 the native Irish were expelled from the town and their property was seized. In 1645 the place was besieged by Lord Castlehaven: although the town was in a very weak state of defence and the garrison small, the besiegers were several times repulsed and on the arrival of Lord Broghill with assistance, were compelled to abandon the enterprise. On the approach of Cromwell in 1649, the inhabitants embraced the cause of the parliament, and that general made Youghal his head-quarters till the spring; after the siege of Clonmel he returned and embarked here for England. By letters patent under the privy seal, dated Feb. 14th, 1660, their estates and franchises were restored to the inhabitants, being "innocent Papists", who had been deprived of them during Cromwell's usurpation. On the 2nd of August, 1690, after the reduction of Waterford, Youghal surrendered to a few dragoons of King William's army; and on the 9th the governor marched at the head of a small army to Castlemartyr, where he defeated a large number of the Irish, and seized the castle for the king's use. In 1696 the inhabitants manned a boat with 40 seamen and soldiers, and captured a French privateer which had put into the harbour to obtain supplies, and lay at anchor under Cable island. His late Majesty William IV., when Prince William Henry, visited Youghal as commander of the ship Pegasus, in 1787; and honoured the corporation with his company to dinner, on which occasion he was presented with the freedom of the borough.

The town is pleasantly situated on the western shore of the harbour to which it gives name, and which is enclosed between two bold eminences called Blackball Head and Knockvarry, leaving a channel of about half a mile in breadth for the confluent streams of the Toragh and the Blackwater, which discharge themselves into the bay. The Toragh is a boundary between Cork and Waterford for about two miles before it falls into the Blackwater, and then makes a bold sweep to the east and south, forming in appearance a fine lake, environed by an amphitheatre of verdant and gently sloping hills, which terminate abruptly on the south in the two bold eminences previously noticed. Knockvarry, rising immediately over the town, is in many places well planted. The principal street, from which diverge several smaller streets, is nearly a mile in length, and is divided by the clock gate into the north and south main-streets: the houses are irregularly built, but generally of respectable appearance, though occasionally intermixed with a few of the more ancient, which are

in a ruinous and dilapidated state; the total number, in 1831, was 1249. The streets are pitched, but neither paved nor flagged; they are lighted with gas, and cleansed under the provisions of the act of the 9th of Geo. IV. The inhabitants are supplied with water from, pumps erected in various parts; but the supply in dry seasons being deficient, and the water, from an admixture of sea water, being rendered unpalatable, it is in contemplation to bring water of a better quality to the houses by pipes from the extremities of the town, where there is an abundant supply. Within the last half century the town has extended itself in all directions; the ancient walls have been entirely removed, and a valuable piece of slab having been reclaimed by the corporation and their tenantry, Catherine-street, the Mall, and numerous extensive warehouses have been built on it. At the southern extremity of the town, near the old abbey, two ranges of spacious and handsome houses have been erected and an elegant and commodious hotel built by the Duke of Devonshire; on the west side of the town is Nelson-place; and a neat row of houses has been built on the east side. Most of the houses in the principal streets are either new or have been modernised; many of the ancient houses have been newly fronted, but may still be distinguished by their gable ends fronting the street, and their pointed doorways of stone. The town is much frequented during the summer for sea-bathing, for which it is well adapted, having a fine, smooth, and level strand extending nearly three miles along the western shore of the bay; but as a watering-place it is deficient in the accommodation of good lodgings, which might be easily supplied by the erection of marine villas and lodging-houses at the Cork entrance to the town, along the declivity of the hill, which would command a pleasing prospect of the bay, the strand, and Capell island. This would not only increase the number of visitors during the season, but induce many persons to take up their permanent abode in the town, which, among other advantages, enjoys the benefit of cheap and well supplied markets, salubrity of atmosphere, central situation, and excellent society.

The bridge over the Blackwater, a mile and a half north-east from the town, was erected in 1830, after a design of the late Alex. Nimmo, by George Nimmo, Esq., under the provisions of an act passed in 1828, which empowered certain commissioners to take ground and to erect a bridge from Foxhole, in the parish of St. Mary, Youghal, to the opposite shore, in the parish of Clashmore, county of Waterford. The expense of its erection, exclusively of £8509 paid to the corporation for the ferry, was £22,000, towards which Government advanced £10,000 as a loan: it was carried into execution by proprietary shareholders of £100 each, but the speculation has not remunerated them. This structure is built of Memel fir and is remarkably light and elegant: it is 1787 feet in length, including a draw-bridge 40 feet long; its uniform breadth is 22 feet within the railings, which are 4½ feet in height; and the whole is supported on 57 sets of piers of five pillars each. The gas-works, on the strand adjoining the northern entrance to the town, were built in 1830 under the provisions of the act of the 9th of Geo. IV.; the establishment is managed by 21 commissioners.

A public library was established in 1825 by a pro-

prietary of 30 shareholders of 5 guineas, who also annually subscribe half a guinea each; the subscription for non-proprietors is a guinea, and it is open to strangers on introduction by a proprietor, on payment of half a crown monthly; the number of volumes is about 800, exclusive of a copy of Rees's Cyclopædia, presented by the Duke of Devonshire. There are two public reading-rooms, one in the Mall-house and the other in the national school-rooms, both well furnished with English and Irish newspapers, periodicals, and works of reference. The Youghal Literary and Scientific Institution, for the diffusion of knowledge by lectures on subjects capable of practical illustration, was founded in 1833, and is supported by annual subscriptions of half a guinea each, which entitle the subscriber and his family to admission to the lectures: a library and museum are in course of formation. Balls and concerts are held during the summer season at the Mall-house. A savings' bank has been established, and a large and handsome building, in which the business is now conducted, was erected in 1831, the expense of which was defrayed from the accumulated surplus fund: the management is remarkably good and the deposits numerous. On an eminence north of the town are infantry barracks for the accommodation of 6 officers and 180 men.

The woollen manufacture was formerly carried on here to a considerable extent, but has long since been discontinued; that of porcelain and fine delf was likewise carried on for a time: but the only manufactures at present are those of bricks, of which some of a very fine quality are sent coastwise to Cork; a coarse kind of pottery made for the use of the neighbourhood, and an extensive rope-manufacture. A large porter and ale brewery was established at the northern end of the town by Messrs. Deaves and Eustace, the machinery of which is of the most improved kind; a malting concern is connected with it. Messrs. Keays and Messrs. Ronayne have each establishments for the purchase and export of salmon in ice; the annual amount of export is valued at about £2500. At the north end of the town is a quarry of good clay-slate, used as building stone, which produces an abundant supply; it is the property of the corporation, who generously give it to the quarry men working it, by whom the produce is disposed of to great advantage. The trade of the port is very considerable, especially the coasting trade; it consists chiefly of the export of agricultural produce and the import of coal, culm, timber, Staffordshire ware, porter, and groceries for the supply of the neighbourhood. In 1835 there were sent from this port 156,653 barrels of oats, 12,827 of wheat, and 16,973 of barley, 13,123 sacks of flour, 832 barrels of rye, 8593 firkins and 419 kegs of butter, 641 sacks of biscuit, 2190 bales of bacon, 6429 live pigs, 866 head of cattle, 434 sheep, 40 hogsheads of lard, 613 gallons of whiskey, and a large quantity of dried salmon. The number of vessels that cleared outwards was 420 with cargoes and 46 in ballast; and the number that entered inwards was 459 with cargoes of coal, culm, and timber, and 26 in ballast. The number of vessels registered as belonging to the port was 28, of the aggregate burden of 2998 tons, of which two were engaged in the foreign trade: the duties paid at the custom-house amounted to £561. 15. 2.

The harbour is safe and commodious, and at spring

tides is accessible to vessels of 500 tons' burden; ships not drawing more than 12 feet of water may ride afloat off the town; but there is a bar across the entrance, extending about a mile to the south, on which are only five feet at low water, and thirteen feet at high water of neap tides; the sea is consequently rough when the wind blows on the shore or against the tide. The quays are extensive and commodious, and on one of them is the custom-house, a building well adapted to its purpose; but Youghal being only a creek to Cork, most of the large vessels discharge at the latter port. Here is a coast-guard station, consisting of one officer and nine men under a resident inspecting commander, forming the head of the district of Youghal, which comprises the subordinate stations of Helwick Head, Ardmore, Knockadoon, and Ballycotton. The market is daily, but the principal market is on Saturday, which is large and well supplied, particularly with fish, meat, and vegetables; and a fair is held on Ascension-day. There is a convenient market-place for butchers' meat and another for fish. A mail coach from Cork to Waterford passes through the town every evening, and another to the latter city is despatched every morning; besides which, there are several stage coaches every day to Cork.

The earliest charter to Youghal on record, exclusively of those of a temporary nature, is that of the 49th of Edw. III., directing that the dues hitherto paid at Cork for certain staple articles should henceforward be paid in the port of Youghal. Another charter of the 2nd of Edw. IV. granted to the sovereign and provosts the cognizance of pleas to any amount, both real and personal, and appointed the sovereign clerk of the market, with power to regulate the weights and measures and the assize of bread, also escheator and admiral of the port, which was made a petty limb of the cinque points of Ireland. A charter of the 2nd of Rich. III. changed the titles of Sovereign and Provosts into those of Mayor and Bailiffs, and incorporated the town by the name of "the Mayor, Bailiffs, Burgesses and Commonalty of the Town of Youghal," with cognizance of all pleas real and personal, and a court of record every Friday, the freemen to be free of tolls throughout England and Ireland, and the corporation to have the customs and cocquet from the headland of Ardmore and Capell island to the island of Toureen. The charter of the 12th of Hen. VII. granted the corporation a ferry at Youghal and a mease of herrings from every fishing boat. That of the 7th of Jas. I., which is considered to be the governing charter, after confirming all the privileges in former grants, and licensing two weekly markets and two fairs, granted a corporation of the staple, as in Dublin, the retiring mayor and bailiffs to be mayor and constables of the staple for the ensuing year; the mayor, deputy mayor, recorder, and bailiffs to be justices of the peace and of oyer and terminer for the borough, and for the county of Cork; and licensed the mayor to have a sword borne before him. The charter granted by Jas. II., in the fourth year of his reign, is not considered valid. The borough appears to have exercised the elective franchise by prescription, as, though no notice of that privilege appears in any of its charters, it continued to send two members to the Irish parliament from the year 1374 till the Union, since which period it has returned one member to the imperial par-

liament; the right of election was vested solely in the members of the corporation and the freemen, whether resident or not; but by the act of the 2nd of Wm. IV., cap. 88, it has been granted to the £10 householders, and the non-resident freemen have been disfranchised. A new boundary has been drawn round the town, including an area of 212 statute acres, the limits of which are minutely detailed in the appendix. The number of electors registered up to the beginning of 1836 was 333: the mayor is the returning officer. The mayor is elected from among the burgesses annually; the bailiffs are elected annually at the same court out of the freemen; the aldermen are those burgesses who have been mayors; the burgesses, those freemen who have been bailiffs: the number of each class is unlimited: the freemen are chosen at the court of D'Oyer Hundred, but must be proposed by the mayor; no qualification on the part of the candidate is required. The court of D'Oyer Hundred is an assemblage of all the members of the corporation, and exercises the right of admitting freemen, disposing of the corporation property, and performing all other corporate acts except the election of officers. There is a class of freemen, called freemen of trade, arising from a power given to the corporation to license foreigners to trade in the town, but they exercise no political functions. The recorder is elected for life at a special meeting of the corporate body, called a court of election. The court of quarter sessions, held by the mayor, bailiffs and recorder, has jurisdiction in all cases, but confines its proceedings to larcenies and misdemeanours punishable by fine and imprisonment. The court of pleas or record, held before the mayor and bailiffs, or one of them, assisted in special cases by the recorder, takes cognizance of pleas to any amount. The police consists of a chief constable (who is also sword-bearer), and 8 constables: a party of the county police is stationed in the town, under the control of the mayor. The property of the corporation consists of lands and tenements, yielding about £900 per ann.; of tolls and customs, producing an uncertain amount; and of an annuity from the commissioners of the Blackwater bridge, being the interest on £8500, the purchase money of the ferry. The Mall-house, in which the borough courts are held and the public business of the corporation is transacted, is a handsome structure, built by the corporation in 1779, on a site reclaimed from the slab: it contains, besides the court-rooms, an assembly-room, a reading-room, and the Mayor's offices: adjoining it is an agreeable promenade. The borough gaol is a lofty square building of four stories, called the Dockgate, surmounted by a lantern and cupola containing the town clock; it was rebuilt in 1777, but is defective in several of the accommodations essential to the health of the prisoners and the proper regulation of the place.

The parish comprises 9000 acres, as apportioned under the tithe act: the surface is exceedingly undulating, and the lands are mostly under cultivation or planted; the substratum is clay-slate, the soil light but productive, and the system of agriculture is rapidly improving: there is a small portion of waste land, which is chiefly composed of marsh and turbary, comprising about 400 acres; it is being reclaimed and brought into cultivation. The surrounding scenery is varied, bold, and interesting, and is embellished with numerous gentle-

men's seats and flourishing plantations. Among these are Myrtle Grove, built in 1586 by Sir Walter Raleigh, and for some time the residence of that distinguished person, since whose death it has experienced but little alteration: it is the property of the representatives of the late Walter Hayman, Esq.; and is now inhabited by Col. Faunt. The house is situated in a secluded spot near the church, and, with the exception of some of the windows which have been modernised, preserves its antique character of pointed gables and spacious chimneys, and is considered a perfect specimen of the Elizabethan style of architecture. The drawing-room is panelled with polished oak superbly carved; the mantel piece is an elaborate and exquisite specimen of carved work in the richest designs, the lower cornice resting upon three beautiful figures representing Faith, Hope, and Charity, and the whole embellished with a profusion of richly carved figures and emblematical devices. In removing the panelling of one of the rooms, some years since, an aperture in the wall was discovered in which were found several old books; one bound in oak, and printed at Mantua in 1479, consisted of two parts, one in black letter, a history of the Bible, with coloured initials; the other an ecclesiastical history by John Schallus, professor of physic at Hernfield, dedicated to Prince Gonzales; it is now in the possession of Mathew Hayman, Esq., of this town. The demesne of Myrtle Grove was remarkable for the luxuriant growth of myrtles, bays, the arbutus and other exotics in the open air, but all the largest myrtles have been cut down by the present tenant. On a hill above the town the potatoe, brought by Sir W. Raleigh from America, was planted; but from an erroneous opinion that the apple which grew on the stalk was the sole produce of the plant, it was gathered and rejected; and it was not till some time after, when the ground was dug for another crop, that the potatoes were discovered and the value of the plant appreciated: from these few plants the whole country was in course of time stocked. College House, the property of the Duke of Devonshire, is a handsome modern edifice, the ancient house built in 1464, having been taken down; it is a quadrilateral building with a circular tower at each angle; in the great hall is preserved one of the ancient mantel-pieces of the old house, of the same character but not of such elaborate workmanship as that at Myrtle Grove; the grounds are ornamented with myrtles, bay-trees, and the arbutus. The other gentlemen's residences are Green Park, that of Capt. H. Parker, R. N.; Clifton, of Sir Wm. Homan, Bart.; Bellevue, of J. Power, Esq.; Nelson Hill, of Mrs. Green; Muckridge, of Wm. Fitzgerald, Esq.; Brooklodge, of Mrs. Marsden; Healthfield, of Capt. potter; Rockville, of Thos. Fuge, Esq.; and the Cottage, of Thos. Seward, Esq.; besides numerous large and handsome houses in the town.

The living is a rectory, formerly annexed to the Wardenship of the College of St. Mary, Youghal, as united in perpetuity to the see of Cloyne, by act of council in 1639, but separated from it by an act obtained by the late Dr. Brinkley; it now forms a distinct living, but the wardenship is still annexed to the bishoprick, and the Bishop is patron of the rectory. The tithes amount to £521. 3. 3. The collegiate establishment was founded in 1464, by Thomas, Earl of Desmond, and consisted of a warden, eight fellows, and

eight singing men: it was endowed with the parsonages of Aghem, Moyallow, Newtown, and Oletion, to which were subsequently added those of Ardagh, Clonpriest, Garrivoe, Igtermurragh, Kileredan, and Killeagh, and the vicarage of Kilmacdonough, in the diocese of Cloyne, and four others in that of Ardfert, of all which the duties were performed by the warden and fellows. The collegiate church was a magnificent structure in the enriched Gothic style of architecture, with a lofty-tower on the north side: it consisted of a nave, choir, transepts, and north and south aisles; the nave and aisles have been fitted up for the parish church: the chancel or choir is a splendid ruin, the north transept is used as a vestry, and the south contains some ancient monuments of the founder, and also of the Earls of Cork and other branches of that family; the latter transept is considered the private property of the Duke of Devonshire; it is much neglected and fast going to decay. The edifice is remarkably handsome and contains a throne for the bishop, as Warden of Youghal, and a state pew for the corporation. Near the south end of the town is a chapel of ease, a neat plain building, erected in 1817 on the cemetery of the ancient Dominican friary, at an expense of £1200, of which £900 was a gift from the late Board of First Fruits and £300 was raised by subscription. The R. C. district comprises the whole of the parishes of St. Mary Youghal and Clonpriest: the chapel is a handsome structure, 100 feet in length and 50 in breadth, built by subscription, aided by a donation of £700 from Dr. Coppinger, late R. C. bishop of Cloyne, under whose patronage it was erected; above the altar is a fine painting of the Crucifixion, brought from Lisbon. At the south entrance of the town a handsome convent for nuns of the Presentation order has been erected, towards the expense of which £2000 was received from Miss Gould, of Doneraile; attached to it are a small chapel and the female national schools. There are also places of worship for the Society of Friends, Independents, and Primitive and Wesleyan Methodists.

There are 19 schools in the parish, affording instruction to 1785 children. Of these, the male and female general free schools are supported by subscription and collections after annual sermons in the churches; the master and mistress have each a residence. The Youghal united schools are upon a novel but very interesting plan; they are self-supporting institutions, managed by a committee, and the children obtain a good English education. The national school is supported by an annual grant of £30 from the Board of Education and collections at the R. C. chapel; it is attended by 527 boys, who are instructed in reading, writing, arithmetic, book-keeping, and the mathematics by four monks of the Augustinian order, being a filiation of the parent house (the Presentation monastery, Cork), and one lay brother. The convent school, in which are 600 girls, is conducted by the ladies of the convent; and an infants' school is supported by subscription among Protestants. The ancient school, founded by the Earl of Cork in 1634, has an endowment of £30 per annum, paid by the Duke of Devonshire, and affords instruction to 18 boys; the master has a house and some excellent land. The remainder are private boarding and day schools, and are wholly supported by the pupils. The Earl of Cork's alms-

houses for poor widows, founded in 1634, adjoin the free school; they have been recently rebuilt in their original style, with the arms of the founder in front; they contain apartments for six poor widows, who are supplied with fuel and receive £5 per annum from the Duke of Devonshire. The alms-houses founded by Mr. Ronayne have fallen into decay, there being no endowment for their maintenance. A Protestant almshouse was established in 1834 by subscription, in which are maintained 22 aged persons, who receive religious instruction every day from a minister of the Established Church; and there is a parochial poor establishment, in which 40 poor persons are supported chiefly by collections made in the church. The infirmary, fever-hospital, and dispensary are situated in a healthy and retired spot just without the town, and have the benefit of a resident medical attendant; they are under the direction of a committee of management, and are conducted with the strictest attention to economy and usefulness in every department. The lying-in hospital, established in 1824, is supported by donations and subscriptions, and affords relief also to patients at their own houses. A Ladies' Association for improving the condition of poor females, by affording employment in spinning, weaving, bleaching, dyeing, and hackling, was established in 1823, and is supported by subscription. The Tuscan plat institution, which grew out of the former, was commenced in 1829, under the patronage and personal direction of the lady of the Rev. H. Swanzy, who established a platting school for the instruction and subsequent employment of destitute females, whose moral improvement was to be promoted by a perusal of the Scriptures. This establishment affords employment to more than 30 females, and since its commencement has paid upwards of £800 to the most destitute class of society. John Perry, Esq., bequeathed a sum now producing £22 per annum; Dr. Hayes left £100, which has accumulated to £217, and now produces £13. 0. 4¾. per annum; John Spencer, in 1690, gave a rent-charge of £1; Mr. Cozens bequeathed a house, in 1783, which is now let for £18 per annum; Mr. John Rea, in 1795, bequeathed £100; Mr. W. Mannix, a rent-charge of £6; and Mr. Hobson, one of £3; producing altogether £66. 6. 10¾. per annum for distribution among the poor. Thomas Croker, in 1718, left a rent-charge of £4, the payment of which has been latterly discontinued.

The western gable and some of the eastern portions of the Dominican friary, at the north end of the town, still remain. The chancel of the collegiate church of St. Mary, now in ruins, affords a good specimen of its former magnificence; the east window of six lights is richly embellished with flowing tracery; on the north side of the altar is a canopied niche with crocketed finials of elegant design, in which was formerly a tomb, now removed, but there is still remaining the inscription, "Hic jacet Thomas Fleming: "on the south side of the altar is another ancient tomb. On the south side is a chapel, formerly called the chantry of our Blessed Saviour, which was purchased from the corporation by the first Earl of Cork, and contains the remains of that nobleman and of several of his family, to whose memory is a handsome altar-tomb, bearing his effigy recumbent under a splendid arch, with those of his two wives kneeling; on either side, and around, are the

effigies of his children: over the monument is a large mural tablet of black marble, with the genealogy of the family; there is also the monument of the founder of the chapel, which having been defaced in the Desmond rebellion was restored by the Earl; and a splendid monument of white marble to the memory of Lord Broghill. The south transept or chapel, now used as a vestry, contains some ancient monuments, among which is one to the Uniacke family, with a cross fleury and inscription, both in relief, but much injured by exposure to the damp; it bears the date 1557. At the west entrance into the church are two monuments found, a few years since, in digging the foundations of the new buildings on the site of the ancient Franciscan monastery at the south end of the town, one bearing a male and the other a female effigy, supposed to be husband and wife, with an inscription in Norman French nearly obliterated: on the north side of the altar is a very chaste and beautiful monument of white marble, to the family of Smith, of Ballinatra. In the churchyard, which is one of the most spacious in the kingdom, are also many curious ancient monuments deserving of notice. Of the ancient walls little remains excepting on the western side of the town, where they are tolerably perfect, and one of the old round towers is remaining. The gates have all been removed, except the Water gate leading out to the quay, which is extremely dilapidated; and the Dock-gate, which has been recently rebuilt. In the north main street is Tynte's castle, which is in the style of those erected in the reign of Elizabeth; it was built by a powerful family of that name, from one of whom Smith relates that the Lord-President was obliged to seize £4000 for the supply of his army. At the north-eastern extremity of the parish, near the river Toragh, are the remains of the castle of Kilnatoragh, a noble structure formerly belonging to the great Earl of Desmond. Several of the ancient houses are still remaining in the town, some of them having the staircases in the walls, which are of extraordinary thickness: among them is one said to have been that of Coppinger, the mayor who was hanged before his own door, and also one in which Cromwell took up his residence during his stay here. A great quantity of silver coins was found here in 1830; the number could not be ascertained, but more than 400 oz. were sold as old silver in Cork; they were mostly pence and half groats of Edw. I., and also some halfpennies of the same reign. In 1818, several pieces of stamped pewter of the size of half-crowns and shillings were found near the walls, which had evidently been made and passed as money. Many remains of crosses, croziers,

and other ornaments worn by the monks and friars have been found. On the old Cork road, near Mary Ville, the residence of Mr. Taylor, are the remains of an ancient Danish fort, which runs under ground nearly a mile. There are two chalybeate springs, one on the Spa road near the fever hospital, and the other at the quarry near the Waterford road, which are but seldom used. The Earl of Cork and Orrery, among his inferior titles in the peerage of Ireland, enjoys that of Baron Boyle, of Youghal.

YOUGHAL-ARRA, a parish, in the barony of O'WNEY and ARRA, county of TIPPERARY, and province of MUNSTER,  $4\frac{1}{2}$  miles (W.) from Nenagh, on the river Shannon; containing 4247 inhabitants. This parish is situated at the junction of the counties of Clare and Galway, where the Shannon expands and forms Lough Derg; it comprises 4,515 plantation acres, as apportioned under the tithe act. The land is of inferior quality, much of it being moist and unprofitable, and there is a considerable quantity of mountain, but capable of being reclaimed. There are three extensive slate quarries of the Mining Company of Ireland at work, situated at Curraghbally, Corbally, and Clonebrien, where large quantities of slate are raised, for the exportation of which the steam navigation of the river affords every facility. The small rivers Newtown and Youghal run through the parish and afford sites for mills. On the north and east boundaries of the parish, between it and that of Dromineer, is the bay of Youghal, said to be one of the safest in the river. The seats are Kilcoleman, the residence of Mrs. Finch, in a handsome and well-planted demesne containing some very fine oak timber; Monroe, the neat cottage residence of R. Power, Esq.; and a similar seat surrounded by thriving plantations, the residence of W. Smithwick, Esq. Fairs are held on March 6th, June 27th, Sept. 30th, and Dec. 13th. It is a rectory and vicarage, in the diocese of Killaloe, and is part of the union of Castletown-Arra: the tithes amount to £416. 6. 2. In the R. C. divisions it is the head of a union or district, comprising the parishes of Youghal-Arra and Burgess or Burgesbeg, in each of which is a chapel; that of Youghal-Arra is a remarkably neat building of modern erection in the Gothic style, pleasantly situated on an eminence. On the lands of Monroe are the remains of a square tower, much dilapidated. Here are also the ruins of an oratory, supposed to have been a place of worship of the O'Brien family; and on a part of the wall of the old church is the figure of a head, with the inscription "St. Coonna, 434. "A well near it is called St. Coulan's.