

Surveyed 1837
 Revised 1936-1944
 Levelled 1938-1944

Record PLACE Map



ITM CENTRE PT. COORDS.

714195,736863

DESCRIPTION

MAP SHEETS

6 inch
 DN014 DN018



Arna thionsú agus ama thionsú ag Suirbhéireacht Ordánais Éireann, Páirc an Fhionnuisce, Baile Átha Cliath 8, Éire.
 Compiled and published by Ordnance Survey Ireland, Phoenix Park, Dublin 8, Ireland.

Sáraitonn aitheacht neamhdaraithe cóipcheart Shuirbhéireacht Ordánais Éireann agus Riailtas na hÉireann.
 Unauthorised reproduction infringes Ordnance Survey Ireland and Government of Ireland copyright.

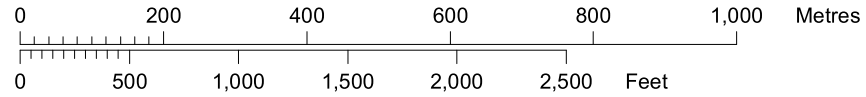
Gach cead ar cosnadh. Ní ceadmhach aon chuid den fhaisnéas seo a chóipeáil, a aitheacht nó a tharchur in aon foirm ná ar aon bhealach gan cead | scribhinne roimh ré ó úinéirí an chóipchirt.
 All rights reserved. No part of this publication may be copied, reproduced or transmitted in any form or by any means without the prior written permission of the copyright owners.

Ní hionann bóthar, bealach nó cosán a bheith ar an léarscáil seo agus fianaise ar chead síl.
 The representation on this map of a road, track or footpath is not evidence of the existence of a right of way.

© Suirbhéireacht Ordánais Éireann, 2010
 © Ordnance Survey Ireland, 2010



Scale:- 1:10,560
 Scála:- 1:10,560



Plot Ref. No. 606360_1
 Plot Date 07-MAY-2010

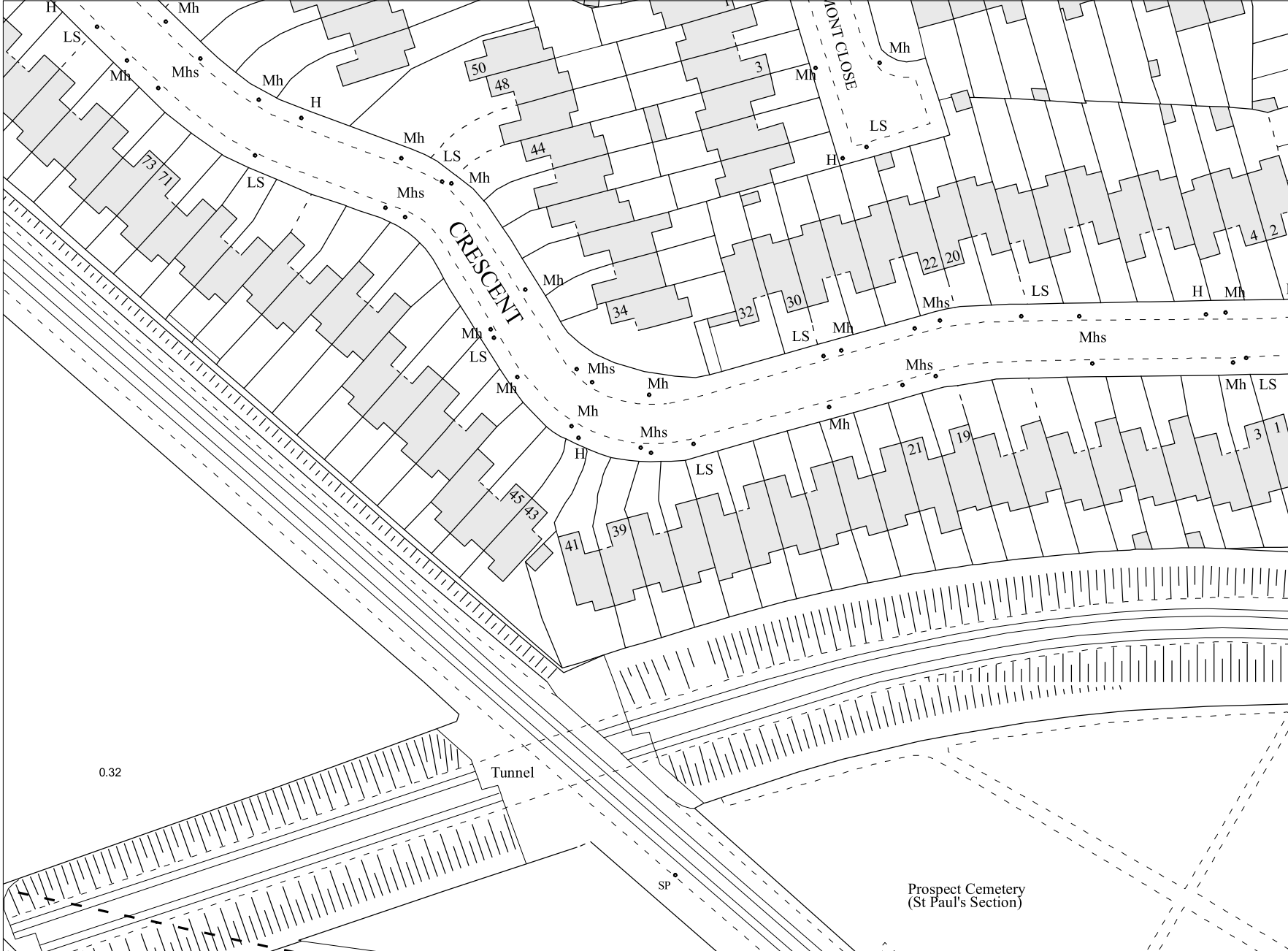
Surveyed 1971
Revised 2009
Levelled 1968

Urban PLACE Map



736949
714079
736777
714079

714312
736949
736777
714312



ITM CENTRE PT. COORDS.

714196,736863

DESCRIPTION

MAP SHEETS

1:1000
3197-08 3197-13



Arna thionsú agus ama thoisú ag Suirbhéireacht Ordanáis Éireann, Páirc an Fhionnuisce, Baile Átha Cliath 8, Éire. Compiled and published by Ordnance Survey Ireland, Phoenix Park, Dublin 8, Ireland.

Sáráinn atáirgeadh neamhúdaraithe cóipcheart Shuirbhéireacht Ordanáis Éireann agus Rialtas na hÉireann. Unauthorised reproduction infringes Ordnance Survey Ireland and Government of Ireland copyright.

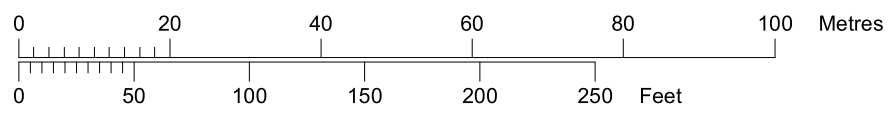
Gach cead ar cosnamh. Ní ceadmhach aon chuid den thoiséachán seo a chóipeáil, a atáirgeadh nó a tharchur in aon foirm ná ar aon bhealach gan cead i scríbhinn roimh ré ó úinéirí an chóipchirt. All rights reserved. No part of this publication may be copied, reproduced or transmitted in any form or by any means without the prior written permission of the copyright owners.

Ní hionann bóthar, bealach nó cosán a bheith ar an léarscáil seo agus fianaise ar chead síl. The representation on this map of a road, track or footpath is not evidence of the existence of a right of way.

© Suirbhéireacht Ordanáis Éireann, 2010
© Ordnance Survey Ireland, 2010



Scale:- 1:1,000
Scála:- 1:1,000



Plot Ref. No. 606360_1_1
Plot Date 07-MAY-2010